
WATER/SEWERAGE

WA301*

Water Agencies (Powers) Act 1984

**Water Agencies (Water Use)
Amendment By-laws (No. 2) 2010**

Made by the Minister for Water under the *Water Agencies (Powers) Act 1984* section 34.

1. Citation

These by-laws are the *Water Agencies (Water Use) Amendment By-laws (No. 2) 2010*.

2. Commencement

These by-laws come into operation as follows —

- (a) by-laws 1 and 2 — on the day on which these by-laws are published in the *Gazette*;
- (b) the rest of the by-laws — on the day after that day.

3. By-laws amended

These by-laws amend the *Water Agencies (Water Use) By-laws 2010*.

4. By-law 3 amended

In by-law 3 in the definition of *relevant property* delete “watering a” and insert:

watering

5. By-law 7 amended

In by-law 7(1) delete “Subject to by-law 10A, the” and insert:

The

6. By-law 10A replaced

Delete by-law 10A and insert:

10A. Use of scheme water in Area 4 from 1 December 2010 to 31 May 2011

- (1) In this by-law —
coordinate means a Map Grid of Australia (Geocentric Datum of Australia 1994) coordinate for zone 50.
- (2) This by-law applies from 1 December 2010 to 31 May 2011.
- (3) The stage of restrictions that applies in relation to the use of scheme water in the following areas is stage 5 —
- (a) the Balingup scheme water area;
 - (b) the Greenbushes scheme water area;
 - (c) the Kirup scheme water area;
 - (d) the Mullalyup scheme water area.
- (4) The Balingup scheme water area is the area (around Balingup) defined by boundaries joining the coordinates in the Table sequentially.

Table

Point No.	Easting	Northing
1	404138.56	6262147.91
2	407338.58	6262147.90
3	407338.58	6260147.91
4	404138.56	6260147.89
5	404138.56	6262147.91

- (5) The Greenbushes scheme water area is the area (around Greenbushes) defined by boundaries joining the coordinates in the Table sequentially.

Table

Point No.	Easting	Northing
1	412138.58	6259147.88
2	413738.59	6259147.87
3	413738.62	6253147.90
4	412138.64	6253147.91

Point No.	Easting	Northing
5	412138.61	6255147.90
6	410538.61	6255147.91
7	410538.59	6258147.91
8	412138.60	6258147.89
9	412138.58	6259147.88

- (6) The Kirup scheme water area is the area (around Kirup) defined by boundaries joining the coordinates in the Table sequentially.

Table

Point No.	Easting	Northing
1	396138.54	6270147.99
2	399338.57	6270147.99
3	399338.54	6266147.95
4	396138.50	6266147.95
5	396138.54	6270147.99

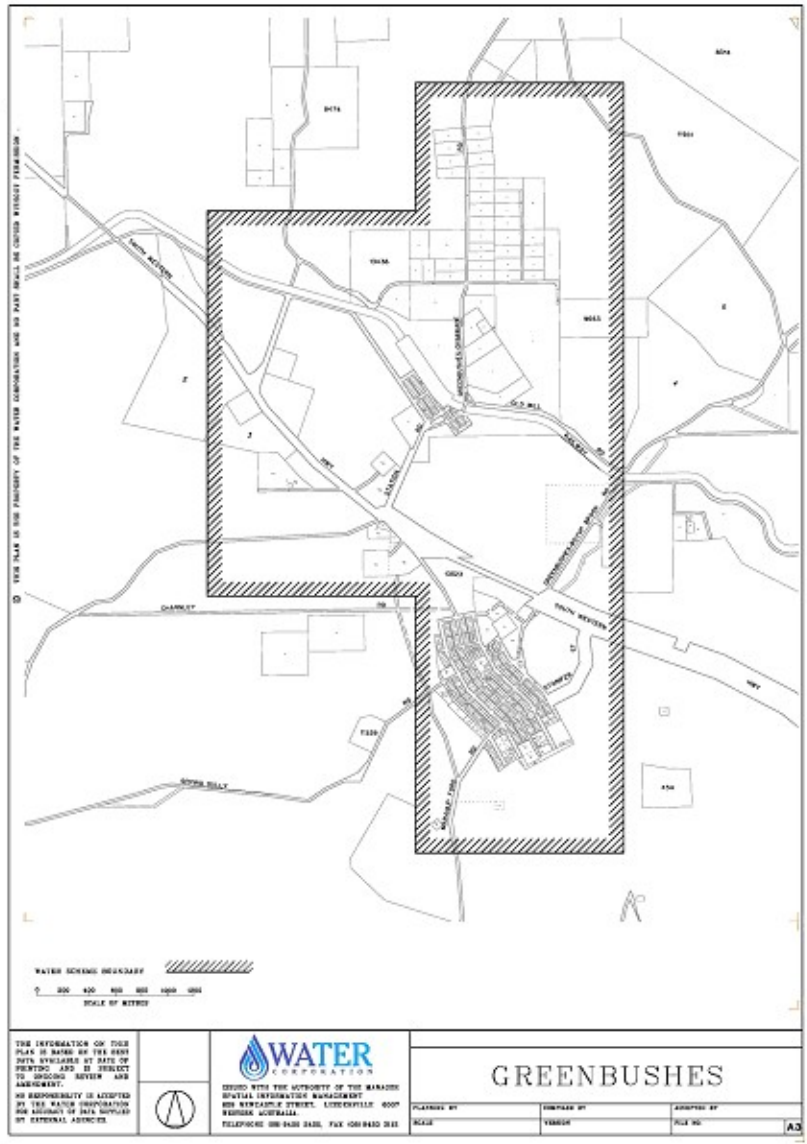
- (7) The Mullalyup scheme water area is the area (around Mullalyup) defined by boundaries joining the coordinates in the Table sequentially.

Table

Point No.	Easting	Northing
1	399338.55	6268147.97
2	404138.58	6268147.96
3	404138.57	6265147.93
4	399338.53	6265147.94
5	399338.55	6268147.97

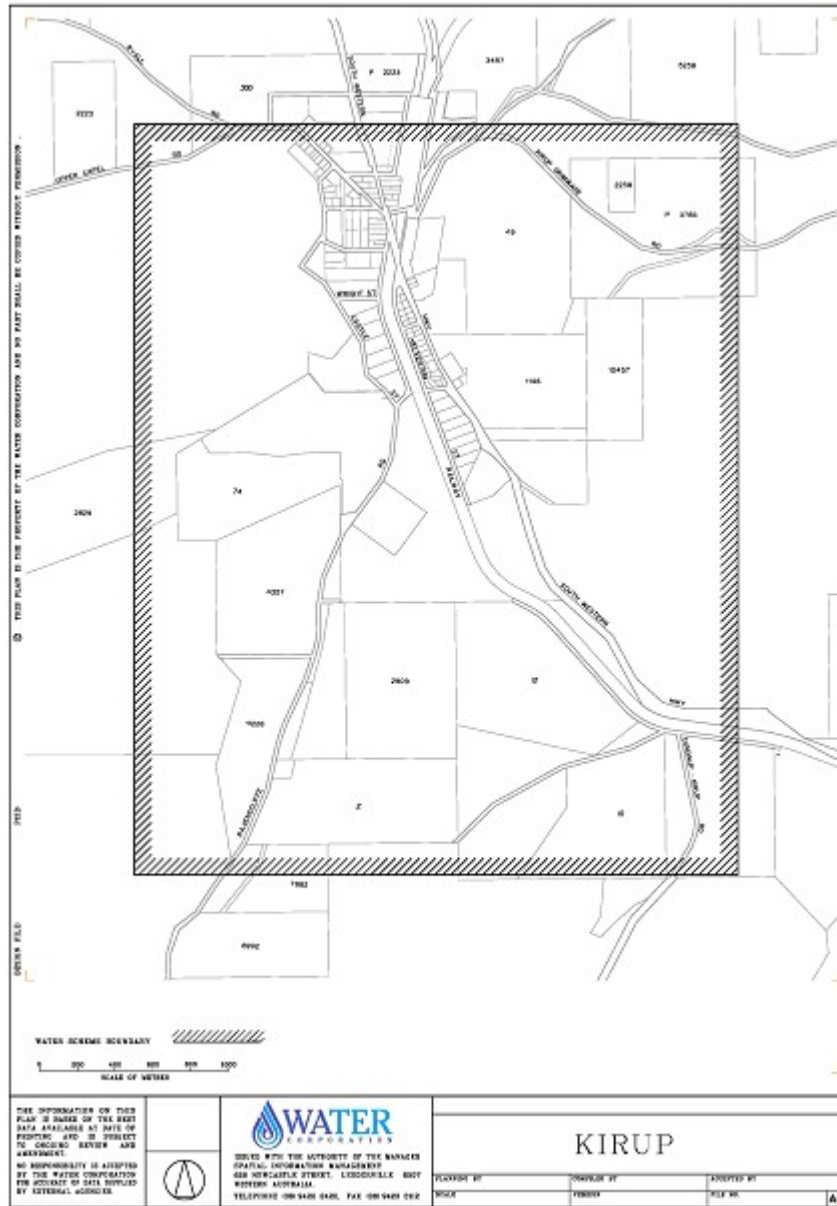
- (8) Each scheme water area is shown on the appropriate map in Schedule 4 and a copy of each map is available for inspection at —
- (a) the Department of Water, 168 St Georges Terrace, Perth or 35-39 McCombe Road, Bunbury; and

Map 2 — the Greenbushes scheme water area



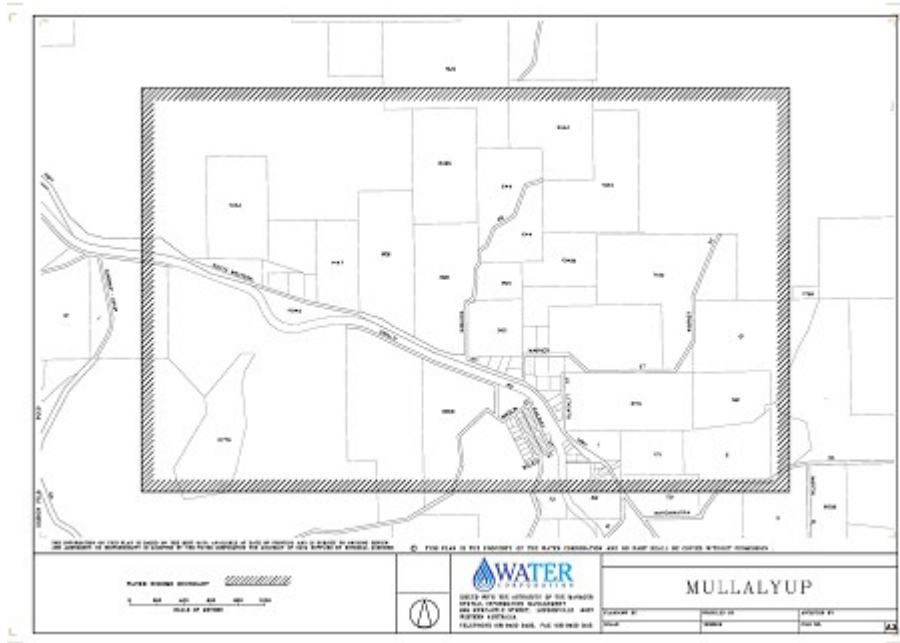
Note: This map is for information only.

Map 3 — the Kirup scheme water area



Note: This map is for information only.

Map 4 — the Mullalyup scheme water area



Note: This map is for information only.

Dr GRAHAM JACOBS MLA, Minister for Water.