

AA101*

**METROPOLITAN WATER SUPPLY, SEWERAGE,
AND DRAINAGE ACT 1909**

PROCLAMATION

Western Australia


By His Excellency

*Doctor Kenneth Comminos Michael,
Companion of the Order of Australia,
Governor of the State of Western Australia*

[L.S.]

KENNETH COMMINOS MICHAEL
Governor

I, the Governor, acting under the *Metropolitan Water Supply, Sewerage, and Drainage Act 1909* section 57A on the recommendation of the Water and Rivers Commission and with the advice and consent of the Executive Council—


1. abolish the Gngangara Underground Water Pollution Control Area constituted and declared by a proclamation published in *Gazette* 23 March 2007 at page 1193-4; and
2. constitute and declare the following part of the Metropolitan Water Supply, Sewerage and Drainage Area to be the Gngangara Underground Water Pollution Control Area, namely all that area—
 - (a) outlined  on plan WRC 3296-01 held by the Department of Water at its office at Level 4, 168 Saint George's Terrace, Perth; and
 - (b) defined by straight lines connecting the Australian Map Grid coordinates (Geodetic Datum Australia 1994) for zone 50 specified on the annexure to the plan and extending along those coordinates in a clockwise direction from the first coordinate back to that coordinate,

which area is represented for information purposes in the plan in Schedule 1.

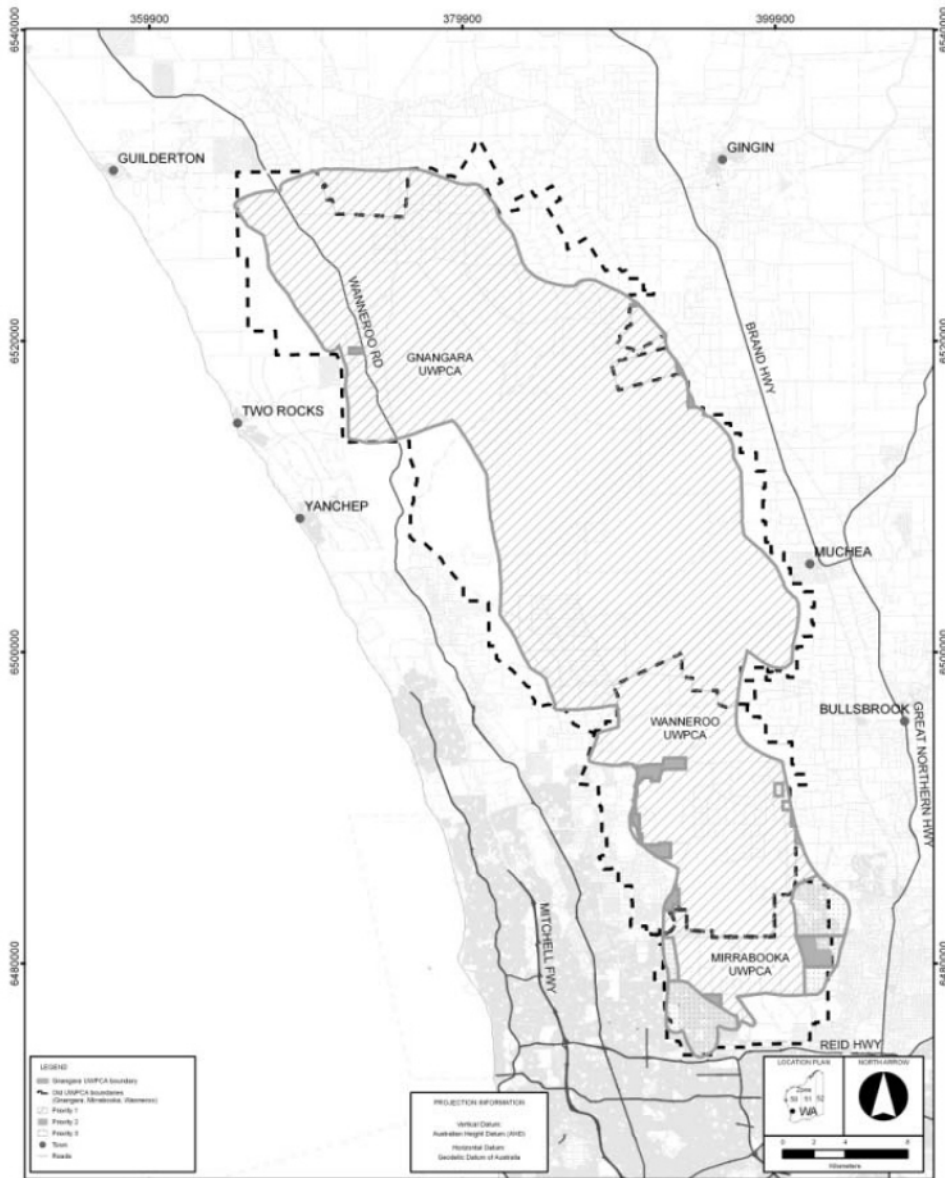
Given under my hand and the Public Seal of the State on 6 June 2007.

By Command of the Governor,

JOHN KOBELKE, Minister for Water Resources.



Schedule 1—Gnangara Underground Water Pollution Control Area



<p>Recommended</p>	<p>Forwards that this plan (WRC 3296-01) referred to in the Proclamation of the Gnangara UWPCA, made by the Governor of Western Australia under section 13 of the Metropolitan Water Supply, Sewerage and Drainage Act 1959, be proclaimed to take effect from the date of the meeting of the Executive Council.</p>	<p>SOURCE DATA</p> <p>PSDMA, WRC, 2006 Cartography, 2006 Metropolitan DDC, 2005</p> <p>Note: Scale of the tables is indicated by the number, except otherwise stated.</p>	<p>Department of Water Government of Western Australia</p>	<p>Metropolitan Water Supply, Sewerage and Drainage Act, 1959 Gnangara Underground Water Pollution Control Area Constitution and Definition Plan to Accompany Proclamation</p>	<p>Original Sheet Size</p>
<p>MANAGER WATER SOURCE PROTECTION BRANCH</p> <p>Approved</p> <p>DIRECTOR WATER RESOURCES MANAGEMENT</p>	<p>MEMBER OF THE EXECUTIVE COUNCIL</p>			<p>DIGITAL PROJECT</p> <p>J:\proj\02\191008\Gnangara_UWPCA_A4.mxd</p>	<p>PLAN</p> <p>WRC 3296-01</p> <p>SP</p>