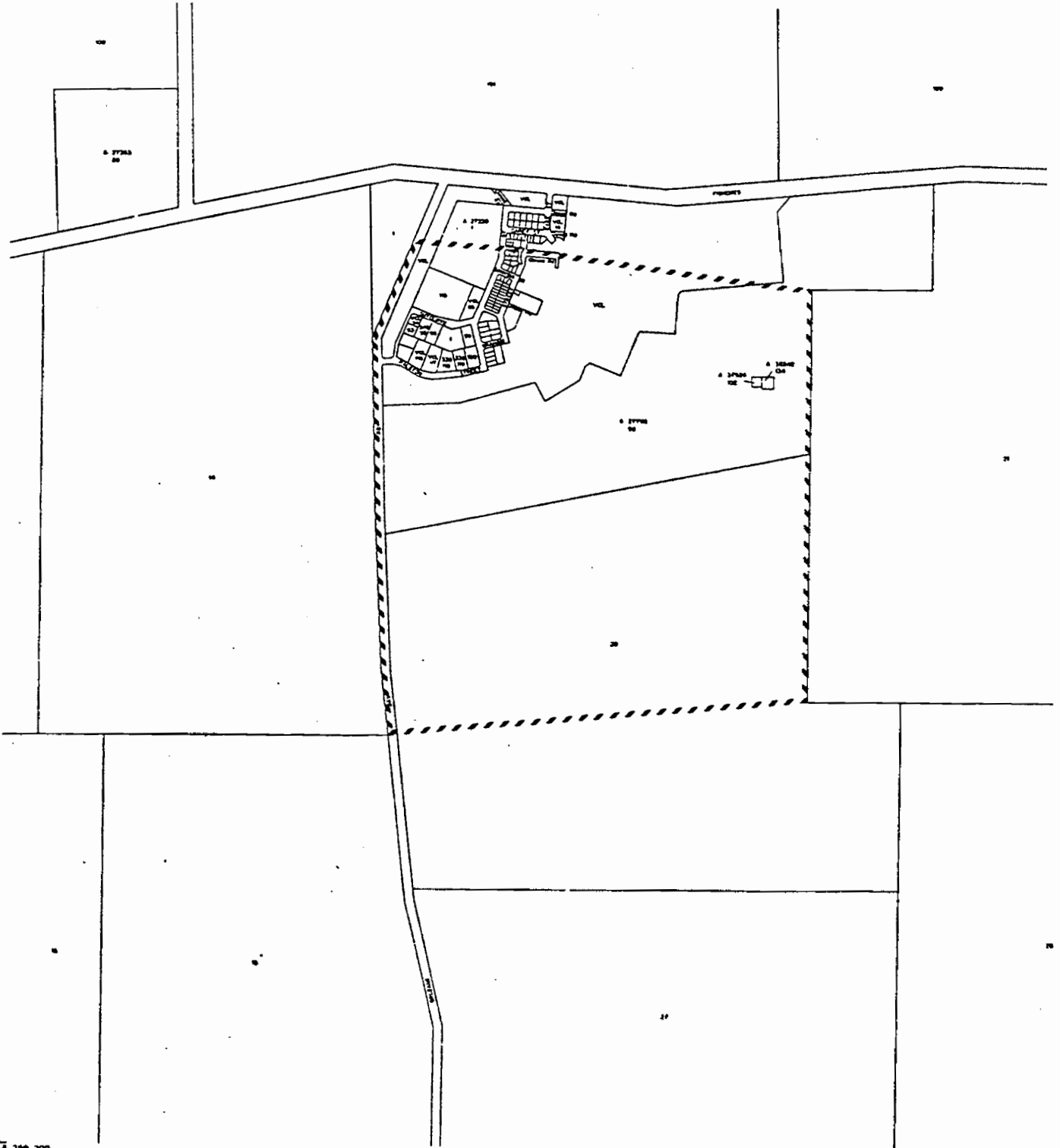



AA102

**RIGHTS IN WATER AND IRRIGATION ACT 1914**  
**SECTION 26.B.1.—GROUNDWATER AREAS**  
**PROCLAMATION**

WESTERNAUSTRALIA	}	By His Excellency Major General Philip Michael
P. M. Jeffery,		Jeffery, Officer of the Order of Australia, Military
Governor.		Cross, Governor of the State of Western
[L.S.]		Australia.

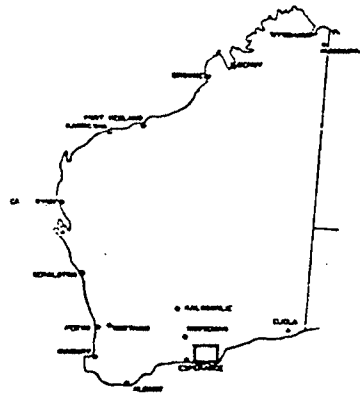
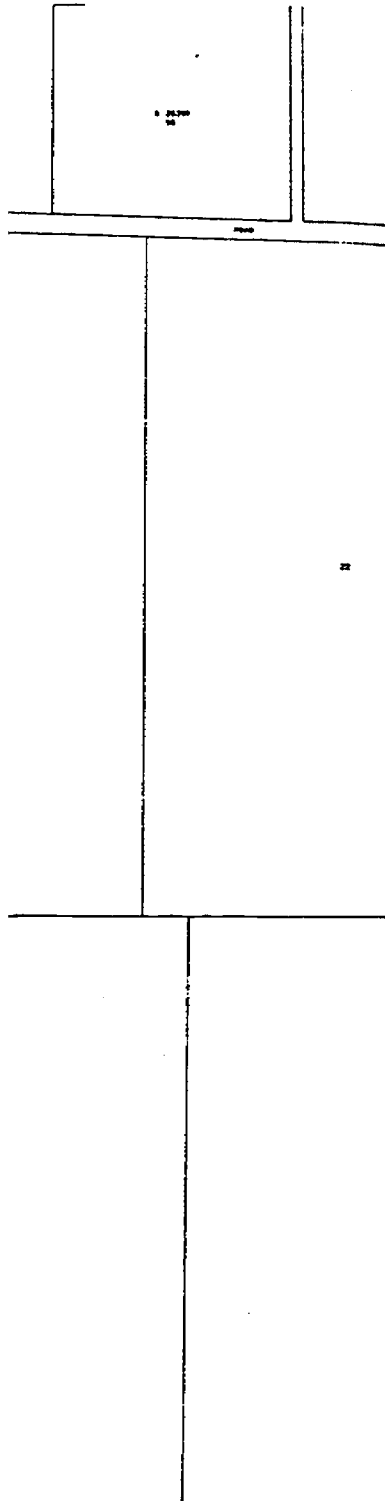
Under Section 26.B.1. of the Rights in Water and Irrigation Act 1914, I, the Governor, acting on the recommendation of the Water Authority of Western Australia and with the advice and consent of the



Executive Council, do hereby proclaim the Condingup Groundwater Area, consists of all that portion of land shown with symbolized boundary  on Water Authority of Western Australia Plan DM41-1-1-1 depicted below, the original of which is held by the Water Authority of Western Australia.

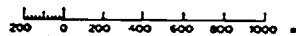
Given under my hand and the Public Seal of the State on 14 March 1995.  
By His Excellency's Command,

PETER FOSS, Minister for Water Resources.  
GOD SAVE THE QUEEN !



LOCALITY PLAN  
SCALE 1:10 000

 BOUNDARY OF CONDINGUP  
GROUNDWATER AREA



SCALE 1:10 000