

Government Gazette

OF

WESTERN AUSTRALIA.

[Published by Authority.]

No. 2.]

PERTH: FRIDAY, JANUARY 10.

[1896.

No. 6432.—C.S.O.

Alteration of Cue District and Establishment of Day Dawn District, Murchison Goldfield.

$\frac{1 \frac{1}{2}}{9 \frac{1}{2}}$

PROCLAMATION

Western Australia, }
to wit.

GERARD SMITH.
(L.S.)

By His Excellency Lieut.-Colonel Sir GERARD SMITH, Knight Commander of the Most Distinguished Order of Saint Michael and Saint George, Governor and Commander-in-Chief in and over the Colony of Western Australia and its Dependencies, &c., &c., &c.

WHEREAS by the provisions of "The Goldfields Act, 1895" (59 Vic., No. 40), it is enacted that it shall be lawful for the Governor to divide any Goldfield or part thereof into Districts, and to define the limits of such Districts, and to assign a name or designation thereto, and from time to time to alter, amend, and vary any such limits, boundaries, and designations: Now THEREFORE I, Sir GERARD SMITH, Governor as aforesaid, in exercise of the powers so vested in me, and of all other powers enabling me in that behalf, with the advice of the Executive Council, do hereby alter the boundaries of the

CUE DISTRICT OF THE MURCHISON GOLDFIELD,

so as to exclude the area within the boundaries as follows:—

By lines starting from the summit of Mt. Farmer, and extending North about seventeen and a-half miles; thence East to the Western corner of Gold Mining Lease No. 335, and South-Easterly along the boundaries of Gold Mining Leases Nos. 335 and 696 to the Southern corner of No. 696; thence East-South-Easterly to a spot situate twenty miles due East from the Eastern corner of Gold Mining Lease No. 643; thence South to the Northern boundary of the Mount Magnet District of the Murchison Gold-

field; thence along it West to the summit of Mount Farmer; and that the area within the said boundaries shall be known as the

DAY DAWN DISTRICT OF THE MURCHISON GOLDFIELD.

Given under my hand and the Public Seal of the said Colony, at Perth, this 9th day of January, 1896.

By His Excellency's Command,

JOHN FORREST.

GOD SAVE THE QUEEN !!!

No. 6431.—C.S.O.

Excepting the Townsite of Cuddingwarra, Murchison Goldfield, from Occupation for Mining Purposes, &c.

$\frac{3 \frac{1}{2}}{9 \frac{1}{2}}$

PROCLAMATION

Western Australia, }
to wit.

GERARD SMITH.
(L.S.)

By His Excellency Lieut.-Colonel Sir GERARD SMITH, Knight Commander of the Most Distinguished Order of Saint Michael and Saint George, Governor and Commander-in-Chief in and over the Colony of Western Australia and its Dependencies, &c., &c., &c.

WHEREAS a certain townsite has been duly proclaimed a Townsite under the name and style of "Cuddingwarra," such townsite consisting of land bounded as hereafter mentioned in the Schedule hereto: AND WHEREAS such townsite is included in and forms portion of the Murchison Goldfield: AND WHEREAS under the provisions of "The Goldfields Act, 1886," power is given to the Governor of the said Colony, by Proclamation in the *Government Gazette*, to except from occupation for mining purposes or for residence or business under any Miner's Right or Business License, any specific portion of Crown Lands within a Goldfield: Now THEREFORE I, Sir GERARD SMITH, K.C.M.G., Governor as

aforesaid, do, with the advice and consent of the Executive Council, except such townsite from occupation for mining purposes or for residence or business under any Miner's Right or Business License, such townsite being a specific portion of Crown Lands within a Goldfield, to wit, "The Murchison Goldfield": And I do order all persons, from and after the date of the publication of this my Proclamation in the *Government Gazette*, to take notice hereof and govern themselves accordingly.

TOWNSITE OF CUDDINGWARRA.

Bounded on the *North-West* and *North-East* by lines starting from a point situate 10 chains 46 links West, and 5 chains 69 links South from the West corner of Murchison Mining Lease 441, and extending respectively 252° 26' 21 chains 60 links, and 162° 26' 20 chains 50 links, and by opposite boundaries parallel and equal.

Given under my hand and the Public Seal of the said Colony, at Perth, this 8th day of January, 1896.

By His Excellency's Command,

JOHN FORREST.

GOD SAVE THE QUEEN!!!

The Lands Resumption Act, 1894.

^{3 12 4}_{0 5} Order in Council.

At the Executive Council Chamber this 8th day of January, 1896.

Present:

His Excellency the Governor.

The Honourables—

The Colonial Treasurer.

The Attorney General.

The Commissioner of Railways.

The Commissioner of Crown Lands.

The Minister of Mines.

WHEREAS by the provisions of "The Lands Resumption Act, 1894," it is made lawful for the Governor in Council to take any lands that may be required for opening, altering, or diverting any road, and for public buildings and erections: AND WHEREAS it is deemed necessary to take the lands in the Schedule hereto attached for the purpose of erecting Post and Telegraph Offices, and for opening the necessary road thereto: Now THEREFORE His Excellency the Governor, by and with the advice and consent of the Executive Council, doth hereby declare his intention to take the said lands for the purposes hereinbefore mentioned.

By His Excellency's Command,

F. D. NORTH,
Clerk of the Council.

Part of Sussex Location 226, as the same is the subject of a Certificate of Title registered in the Books of the Office of Titles in Volume LII., Folio 70, in the names of M. C. Davies and Company, Limited. Bounded by lines starting from the intersection of the East side of the Hamelin-Boranup Road (No. 281) with the South boundary of Sussex Location 226, and extending 20° 24' 45" 1 chain 68 links, thence 115° 49' 30" about 2 chains 25 links, thence 205° 49' 30" 50 links, thence 295° 49' 30" 99.5 links, thence 204° 28' 45" 63.2 links and 270° 1' 1 chain 24.2 links to the starting point, and containing 0a. 0r. 35.15p.

No. 6433.—C.S.O.

^{4 12 8}_{0 5}

*Colonial Secretary's Office,
Perth, 9th January, 1896.*

HIS Excellency the Governor in Executive Council has been pleased to temporarily appoint E. A. F. COMPTON to be District Registrar of Births, Deaths, and Marriages for the Coolgardie Registry District until the arrival of the District Registrar, Ernest Von Bibra; with effect from 1st instant.

OCT. BURT,
Under Secretary.

No. 6434.—C.S.O.

*Colonial Secretary's Office,
Perth, 9th January, 1896.*

HIS Excellency the Governor in Executive Council has been pleased to appoint the undermentioned to be Justices of the Peace:—

^{3 3 0}_{0 5} NATHANIEL A. HARPER, for East Coolgardie Magisterial District.

^{2 6 2}_{0 5} CHARLES U. BAGOT, for Murchison Magisterial District.

^{2 6 2}_{0 5} OSWALD K. JAKES, for Murchison Magisterial District.

^{2 6 9}_{0 5} C. A. V. BUTLER, for Pilbarra Magisterial District.

⁷_{0 6} ROBERT HENDERSON COWAN, for Victoria Magisterial District.

OCT. BURT,
Under Secretary.

No. 6428.—C.S.O.

^{2 6 9}_{0 5}

*Colonial Secretary's Office,
Perth, 7th January, 1896.*

HIS Excellency the Governor in Executive Council has been pleased to appoint, under the provisions of the 59th Victoria, No. 14, the undermentioned to be members of the Land Surveyors Licensing Board for the year 1896:—

C. CROSSLAND,
E. W. HAYNES,
H. S. RANFORD,
H. F. JOHNSTON,
F. S. BROCKMAN.

OCT. BURT,
Under Secretary.

No. 6429.—C.S.O.

^{2 3}_{0 6}

*Colonial Secretary's Office,
Perth, 7th January, 1896.*

HIS Excellency the Governor in Executive Council has been pleased to appoint JOHN RUSHTON to be Clerk of the General Sessions of the Peace, Clerk to the Magistrates, and Clerk of the Local Court at Cue, *vice* Bailey, resigned.

OCT. BURT,
Under Secretary.

No. 6427.—C.S.O.

^{5 1}_{0 6} E. ^{2 7}_{0 6}

*Colonial Secretary's Office,
Perth, 6th January, 1896.*

HIS Excellency the Governor in Executive Council has been pleased to make the following appointments in the Education Department:—

E. ^{3 1 5}_{0 6} AMELIA MOLLOY to be, temporarily and provisionally, Mistress of White's Mill School, *vice* Charles Rooney, resigned.

E. ^{3 1 5}_{0 6} ELLEN MCCOLL to be, temporarily and provisionally, Mistress of Medalla School, *vice* A. Molloy, transferred.

OCT. BURT,
Under Secretary.

No. 6435.—C.S.O.

^{5 2}_{0 6}

*Colonial Secretary's Office,
Perth, 9th January, 1896.*

HIS Excellency the Governor in Executive Council has been pleased to appoint C. K. DAVIDSON, J.P., to be a "Special Magistrate" to constitute the Registration Court for the Moore Electoral District.

OCT. BURT,
Under Secretary.

No. 6436.—C.S.O.

2582
3372*Colonial Secretary's Office,
Perth, 9th January, 1896.*

HIS Excellency the Governor in Executive Council has been pleased to make the undermentioned appointments:—

Sir A. T. COCKBURN-CAMPBELL to be Electoral Registrar of the East Kimberley Electoral District;

H. BRADSHAW to be Electoral Registrar of the Pilbarra Electoral District.

To take effect from 1st instant.

OCT. BURT,
Under Secretary.

No. 6430.—C.S.O.

2582
3372*Colonial Secretary's Office,
Perth, 7th January, 1896.*

HIS Excellency the Governor in Executive Council has been pleased to confirm the following By-Law of the Council of the Municipality of Coolgardie.

OCT. BURT,
Under Secretary.

MUNICIPALITY OF COOLGARDIE.

BY-LAW FOR PREVENTING THE USE OF HIGHLY INFLAMMABLE MATERIALS IN THE CONSTRUCTION OF HOUSES, ETC.

Any person who, without obtaining the permission of the Council, shall within the Municipality of Coolgardie erect, or cause or permit to be erected, any house, shed, tent, pavilion, or other structure of canvas, hessian, calico or other highly inflammable material, shall be liable to a penalty not exceeding £10 nor less than £2 for each such offence, and to a further penalty of like amount for each day or part of a day during which such offence shall be continued.

Failing the removal of such buildings within seven days after notice duly given, it shall be lawful for the officer appointed by the Council to remove the same at the cost and charges of the person so offending, and to proceed against the offender by way of levy and distress to liquidate such costs.

A. W. MACDONALD,
Mayor.
JOSEPH J. TUCKER,
Town Clerk.

Council Chambers, Coolgardie,
10th December, 1895.

No. 6413.—C.S.O.

*Colonial Secretary's Office,
Perth, 19th December, 1895.*

HIS Excellency the Administrator in Executive Council has been pleased to appoint RICHARD EVELYN WRIGHT to revise the Electoral Lists for the Menzies Municipality, and to fix Monday, 13th January next, as the day on which such lists shall be revised, and the Mechanics' Institute, Menzies, the place where such revision shall take place, and to be the Returning Officer at the Election of a Chairman, six Councillors, and two Auditors for Menzies Municipality, and Monday, 20th day of January, the day on which, and the Mechanics' Institute, Menzies, the place where the Election shall take place, and has substituted the 11th day of January for the date mentioned in Section 42 of 59 Vic., 10, on or before which date applications and objections in connection with such lists may be made.

OCT. BURT,
Under Secretary.

*Colonial Treasurer's Office,
Perth, 21st November, 1895.*

THE following Notice to Mariners is published for general information.

JOHN FORREST,
Colonial Treasurer.

NOTICE TO MARINERS.

Notice is hereby given that from and after the 1st December, 1895, a Green (fixed) Light will be shown

from the end of the new jetty at Geraldton, Champion Bay.

During the extension of the jetty the Green Light will be moved out as the work progresses, and when the work is finished the light will remain at the extreme end.

A Red Light (fixed) will continue to be shown from the end of the old jetty as hitherto.

Admiralty Chart affected:—"No. 1725, Champion Bay."

PUBLIC WAREHOUSE.

Under the provisions of "The Customs Consolidation Act, 1892" (55 Vic., No. 31, Section 126).

I HEREBY appoint the Western side of the building situated under the new Post Office at Albany, facing Lower Stirling Terrace, as a PUBLIC WAREHOUSE for the lodging of Goods therein for the security of Customs Duties.

(Sd.) JOHN FORREST,
Colonial Treasurer.

The Treasury, Perth,
31st December, 1895.

QUEEN'S WAREHOUSE.

Under the provisions of "The Customs Consolidation Act, 1892" (55 Vic., No. 31, Section 174).

I HEREBY appoint the Basement of the new Post Office at Albany a QUEEN'S WAREHOUSE for lodging Goods therein for the security of Customs Duties, if such Goods have not been bonded or cleared within 48 hours after delivery *ex ship*.

(Sd.) JOHN FORREST,
Colonial Treasurer.

The Treasury, Perth,
31st December, 1895.

Alteration of Boundaries of Arthur Roads Board District.

2582
3372*Department of Lands and Surveys,
Perth, 8th January, 1896.*

IT is hereby notified, for general information, that under the provisions of "The Roads Act, 1888" (52nd Vic., No. 16), His Excellency the Governor in Executive Council has been pleased to define the boundaries of the Arthur Roads Board District, as hereunder described, in lieu of those published in the *Government Gazette* of the 19th May, 1892, which are hereby cancelled:—

Bounded by lines starting from the 147-mile post on the Perth-Albany Road, and extending in a North-Easterly direction through the South-East corner of Reserve 338, near Boyerine Pool, to a spot due West from the North boundary of Williams Location 71, at Woolkabunning; thence from the spot aforesaid due East to a line from Survey Post O 11, near Kybelup Pool in the Pallinup River, to Mount Glasse in the Bremer Range; then along line last mentioned to a spot due East from Survey Post Q 6, near Bungon Pool in the Arthur River; thence West to the said post Q 6; thence in a West-South-Westerly direction towards the South-West corner of Williams Location 126, at Tarwonga, to a point due North from the 15-mile post on the Wagin-Arthur Road; thence South to the said 15-mile post, and thence Southerly to the starting point.

A. R. RICHARDSON,
Commissioner of Crown Lands.

Roads Board Elections.

*Department of Lands and Surveys,
Perth, 7th January, 1896.*

IT is hereby notified, for general information, that Returns have been received of the Election of the following gentlemen to serve on the under-mentioned Roads Board during the current year:—

NORTHAM ROADS BOARD.

MEMBERS—James Wilkerson, }
John French, } re-elected.
James McManus, }

MURRAY ROADS BOARD.

MEMBERS—James Adam,
Alfred E. Thomas,
Samuel Butterworth.

GREENHILLS ROADS BOARD.

MEMBERS—W. B. Parker, }
H. Penny, jun., } re-elected,
J. T. Parker, }
vice
W. F. Penny, retired.

SWAN ROADS BOARD.

MEMBERS—James Turton, re-elected,
George Barrett-Lennard,
George Washington Logue,
vice
James Margatroyde Hubbard, } retired.
John Frederick Read, }

LEEDERVILLE ROADS BOARD.

MEMBERS—Henry J. Holland,
Thomas Wallace,
James Thompson Tunnock.
AUDITOR—Robert Taylor.

BRUNSWICK ROADS BOARD.

MEMBERS—R. H. Rose, jun., re-elected,
W. J. Sutton,
F. W. Hawkins,
vice
A. F. Clifton } resigned.
A. Perrin }

KELMSCOTT ROADS BOARD.

MEMBERS—John Denning, re-elected,
William Butcher,
Arthur Cosgrove,
vice
Harry Anstey, } retired.
F. J. Saw, }

DARDANUP ROADS BOARD.

MEMBERS—Ep. Gardiner, } re-elected,
James Maguire, }
Charles E. Clifton.

TOODYAY ROADS BOARD.

MEMBERS—D. Connor, } re-elected,
W. R. Sinclair, }
O. Bull, }
vice
George A. D. Sinclair, retired.
AUDITOR—Arthur J. Wroth.

BROOME HILL ROADS BOARD

MEMBERS—C. Jordan,
T. McGuire,
R. Burridge,
G. Norrish,
vice
W. H. Graham, }
J. F. T. Hassell, } resigned.
J. Taylor, }
J. Nelson, }

MOORUMBINE ROADS BOARD.

MEMBERS—George Holyoake, re-elected,
Joseph Stone,
vice
G. Sewell, } resigned.
C. C. Smith, }

NELSON ROADS BOARD.

MEMBERS—Thomas Muir, }
Thomas Giblett, } re-elected.
Joseph Smith, }

JANDAKOT ROADS BOARD.

MEMBERS—James Newton, } re-elected,
J. H. Blackburn, }
John Campbell, }
vice
Wm. Clements, retired.

WANDERING ROADS BOARD.

MEMBER—Francis S. Watts, re-elected.

GOOMALLING ROADS BOARD.

MEMBERS—William Haywood,
William Maloney,
William Eaton.

MECKERING ROADS BOARD.

MEMBERS—Patrick Cullinane,
Bernard McCaul,
John Hamilton Moore.

PLANTAGENET ROADS BOARD.

MEMBERS—Wm. Sounness, }
A. Muir, jun., } re-elected.
A. L. Marshall, }

A. R. RICHARDSON,

Commissioner of Crown Lands.

Roads Board Election.

*Department of Lands and Surveys,
Perth, 31st December, 1895.*

HIS Excellency the Governor in Executive Council has been pleased to appoint Wednesday, 15th January, 1896, to be the day on which the Minilya Roads Board shall hold the Annual Election of Members at Wandagee.

A. R. RICHARDSON,

Commissioner of Crown Lands.

Roads Board Election.

*Department of Lands and Surveys,
Perth, 8th January, 1896.*

HIS Excellency the Governor in Executive Council has been pleased to appoint Saturday, 11th January instant, to be the day on which the Northampton Roads Board shall hold the Annual Election of Members.

A. R. RICHARDSON,

Commissioner of Crown Lands.

Change of Purpose of Reserve.

*Department of Lands and Surveys,
Perth, 8th January, 1896.*

HIS Excellency the Governor in Executive Council has been pleased, under Clause 35 of the Land Regulations of 1887, to set apart Reserve 3048 for Recreation purposes at North Fremantle (Swan Loc. 76) in lieu of Public utility as previously gazetted.

A. R. RICHARDSON,

Commissioner of Crown Lands.

Change of Purposes of Reserves.

*Department of Lands and Surveys,
Perth, 8th January, 1896.*

HIS Excellency the Governor in Executive Council has been pleased, under Clause 35 of the Land Regulations of 1887, to set apart Reserve 2959 for Public utility, Pinjarra, instead of Recreation as previously gazetted; and Reserve 315a for Recreation, Pinjarra, instead of Public purposes as previously gazetted.

A. R. RICHARDSON,

Commissioner of Crown Lands.

Onslow Commonage By-Laws.

⁴⁴⁸¹
95

Department of Lands and Surveys,
Perth, 8th January, 1896.

THE following By-laws for the management of Onslow Commonage, approved by His Excellency the Governor in Executive Council, are published for general information; to take effect from the date hereof.

A. R. RICHARDSON,
Commissioner of Crown Lands.

1. That an annual sum of Ten shillings per head for horses and cattle, and threepence per head for sheep for killing purposes, shall be levied upon every owner of stock depasturing upon the Onslow Commonage, and shall be paid in advance to the Ashburton Roads Board on the first day of January and July in each year.

2. It shall be compulsory for every owner of stock depasturing on the Onslow Commonage to give to the Secretary of the Ashburton Roads Board, on the first day of January and July in each year, a correct return of the number of horses, cattle, sheep, and other stock which he or they shall intend to depasture on the said Commonage, giving therein the brands and numbers and such other marks that will distinguish such stock, and shall forward with such return the amount of fees in respect to such number of stock so intended to be kept; and such person or persons shall obtain a certificate signed by the Chairman, or other person duly authorised in that behalf; such certificate shall show the number and description of stock licensed by the Board to depasture on the Commonage according to these By-laws.

3. That no person, firm, or family shall depasture on the said Commonage a greater number of horses and cattle than twenty; of sheep for killing purposes, one hundred and fifty, and a *bonâ fide* butcher be allowed to depasture ten head of cattle in addition to above.

4. *Bonâ fide* travellers, teamsters, and packers shall be allowed to run their horses or cattle on the Commonage for the space of four days free of all charge. Should that period be exceeded, they shall be charged at the rate of Threepence per head per day or part of a day that they remain on the Commonage after such time. Travellers and packers, at all times, and teamsters remaining over four days, shall give to the Secretary of the Roads Board a correct return of all stock which they bring on to the Commonage within twenty-four hours of such stock being brought on, and twenty-four hours' notice of their intention to remove such stock. The Board shall in all cases be sole judge of what constitutes a *bonâ fide* traveller, teamster, and packer within the meaning of these By-laws.

5. The owner of any travelling stock shall give written notice of his intention to travel such stock, and to comply strictly with Section 29 of "The Cattle Trespass, Fencing, and Impounding Act, 1882" (46 Vic., No. 7).

6. Any person or persons running stock on the Commonage may change them at any time irrespective of brands or numbers, on application to the Chairman of the Roads Board, providing always that he or they do not, at any time, exceed the number for which he or they shall have paid Commonage Fees.

7. Camels shall be allowed on the Commonage for four days free, but should they exceed that time a fee of Two shillings and sixpence per day, or part of a day, shall be charged for each camel, and such camels shall only be allowed to depasture on the East side of the telegraph line, and South of the marsh.

8. All horses and cattle under the age of six months shall be exempt from fees.

9. Any person hunting stock on the Commonage shall muster such stock in the pound mustering yard only, and shall alone be liable for any damage which may happen to such stock. Provided always, that this By-law shall not apply to any person or persons driving their own stock only.

10. It shall be compulsory for all stock depasturing on the Commonage awaiting shipment, to depasture on the East side of the up river road; that travelling sheep remaining on the Commonage for a longer period than four days be charged a fee of One penny per head per week, and for large stock One shilling per head per week *pro rata*.

11. That no person, firm, or family shall depasture on the said Commonage any goats or pigs.

12. Arrears in respect of Commonage fees remaining unpaid after they have become due shall be sued for by the Board in the Local Court, or in such Court having jurisdiction therein.

13. That no stock on which Commonage fees are due shall be removed from the Commonage unless with the

written sanction of the Secretary, until after all such fees have been paid in full.

14. The Board shall sue and be sued in the name of the Chairman or of such other person as the Board, at meeting, may delegate with written authority for this purpose.

15. All stock depasturing on the Commonage, except in accordance with these By-laws, may be treated as trespassing on the Commonage.

16. No entire horse over the age of six months shall be allowed on the Commonage. Any such horse found thereon shall be liable to be dealt with in manner provided by "The Cattle Trespass, Fencing, and Impounding Act, 1882" (46 Vic., No. 7).

17. Upon the conviction under these By-laws, it shall be lawful to make distress and sale, not only of his goods and chattels, but also of any stock in his possession or charge at the time of the commission of the offence in respect of which such owner has been convicted, and any such last mentioned stock may be followed and seized wherever they may be found.

18. Where no penalty is provided, either by these By-laws or by Statute Law, any person committing a breach of such By-law for which no penalty is provided (or in lieu of such other penalty as the Board may elect) shall be liable to a penalty not exceeding Forty shillings, exclusive of costs, and in addition to the Commonage fees as provided in these By-laws. Provided always that the amount of the penalty inflicted by this By-law shall not exceed the amount of any specific penalty. Such penalty and fees may be recovered and enforced in a summary manner prescribed by the 14 Vic., No. 5, and shall in no way affect any fines and fees recoverable under By-laws of the Board regulating fees and fines to be paid in respect of poundage of stock.

19. All fees shall be for and on account of the Ashburton Roads Board.

20. The Board shall not be responsible for any damage done to stock depasturing on the Commonage, under the provision of these By-laws, nor shall they be responsible for any loss sustained by whatsoever cause.

21. All previous By-laws are hereby cancelled.

Special Area open for Selection.

²⁸⁴¹
95

Department of Lands and Surveys,
Perth, 8th November, 1895.

UNDER the provisions of Clause 51 of the Land Regulations, His Excellency the Administrator in Executive Council has been pleased to declare as a special area, and as open for selection under the Land Regulations, all the land not at present being held under Pastoral Lease, and also all and any lands which at date hereof being held under lease may hereafter be either forfeited or abandoned, within the following boundaries, viz.:—

All that portion of the Eucla and Eastern Divisions situated South of 31° 30' parallel of latitude.

A. R. RICHARDSON,
Commissioner of Crown Lands.

West Arthur Roads Board District.

²⁸⁵²
95

Department of Lands and Surveys,
Perth, 8th January, 1896.

IT is hereby notified, for general information, that under the provisions of "The Roads Act, 1888" (52nd Vic., No. 16), His Excellency the Governor in Executive Council has been pleased to designate and define the West Arthur District as a Roads Board District, the boundaries of which are shown below:—

Bounded by lines starting from the 147-mile post on the Perth-Albany Road, and extending in a Northwesterly direction to the 15-mile post on the Wagin-Arthur Road; thence due North to a line extending from Survey Post Q 6, near Bungon Pool, in a West-South-Westerly direction through the South-West corner of Williams Location 126 at Tarwonga; thence West-South-Westerly along said line to a line from the junction of the Williams and Hotham Rivers to the junction of the Balgarup and Arthur Rivers; then along said line to a spot due West from the 147-mile post on the Perth-Albany Road; then from spot last mentioned to the 147-mile post previously referred to as the starting point.

A. R. RICHARDSON,
Commissioner of Crown Lands.

Chittering Brook Roads Board District.

3119
55

Department of Lands and Surveys,
Perth, 8th January, 1896.

IT is hereby notified, for general information, that under the provisions of "The Roads Act, 1888" (52nd Vic., No. 16), His Excellency the Governor in Executive Council has been pleased to designate and define the Chittering Brook District as a Roads Board District, the boundaries of which are shown below:—

Bounded on the *South* by the prolongation East of a line passing along the North boundary of Perthshire Location 111; on the *West* by the East side of the Midland Railway Reserve, extending in a North-North-Westerly direction to a point about 1 mile North from Muchea Railway Station; thence due North to the South side of the said Midland Railway Reserve, and along it Northerly to its intersection with a line extending from the junction of the North and East branches of the Moore River South-South-Easterly to the 60th mile mark on the road from Perth to New Norcia; on the *East* by a South-South-Easterly line to said 60-mile mark; thence South-South-Easterly in direction of the South-West corner of Swan Location 95 at Bailup.

A. R. RICHARDSON,
Commissioner of Crown Lands.

"The Roads Act, 1888."

4933
55

WHEREAS the Sussex Roads Board, by Resolution passed at a meeting of the Board, held at Busselton, on the 13th day of July, 1895, resolved to take, for the purpose of opening a new line of communication, the Lands hereinafter described, that is to say:—

No. 496.

A strip of land 1 chain wide, starting from the intersection of Road No. 330 with the West boundary of Sussex Location 12, its East side extending South along said West boundary of Sussex Location 12 to its South-West corner, passing through the East portions of C.P's. $\frac{5}{12}$ and $\frac{4}{14}$.

And whereas such resolution has been duly published by the said Board for three months in the *Government Gazette* and in the *Bunbury Herald* newspaper, circulating in the District of the said Board:

And whereas the said Board has given to the owner of the lands above described and intended to be taken one month's notice in writing of the said resolution:

And whereas the Governor in Executive Council has confirmed the said resolution, it is hereby notified that the said lands have been taken by the said Board for the purpose aforesaid; and the said Board, with the approval of the Governor in Council, does hereby class the Road along such lands to be a Minor Road.

Dated the 8th day of January, 1896.

E. C. B. LOCKE,
Chairman Sussex Roads Board.

In pursuance of the provisions of Section 58 of "The Roads Act, 1888," I do hereby notify the new line of communication described in the above-mentioned resolution of the Sussex Roads Board to be a Road within the meaning of "The Roads Act, 1888," subject to the provisions of the said Act.

Dated the 8th day of January, 1896.

A. R. RICHARDSON,
Commissioner of Crown Lands.

"The Licensed Surveyors Act, 1895."

Rules for the Conduct of Examinations under "The Licensed Surveyors Act" (59 Vic., No. 14).

THE "Land Surveyors Licensing Board," appointed under the Act 59 Vic., No. 14, to inquire into the qualifications of Land Surveyors, has, with the approval of the Governor, made the following rules for the conduct of examinations under the said Act:—

I. Examinations shall take place in Perth, in the month of September or at any other time in the discretion of the Board, provided that not less than two weeks' notice shall, in every case, be given in the *Government Gazette*.

II. An intending Candidate shall forward to the Secretary of the Board (a) notice of his intention to present himself for examination; (b) documentary evidence of having complied with the preliminary conditions specified hereunder, and (c) a fee of £3 3s., all of which must reach the Secretary at least seven (7) days before the date fixed for examination. In the event of failure to pass such examination, the Board may, at its discretion, remit one-half the fee for any subsequent examination.

III. Each Candidate presenting himself for examination shall provide himself with a book of logarithms, a 40—20 scale, a parallel ruler, protractor, and all necessary appliances for plan drawing except paper.

PRELIMINARY CONDITIONS.

IV. Every Candidate shall satisfy the Board that he is of the full age of twenty-one years at the time of examination.

V. Every Candidate shall present satisfactory evidence as to character.

VI. (i.) A Candidate shall have passed, at an Australasian University, the Matriculation examination, including English, Geography, Arithmetic, Geometry, Algebra, and Physics, or such other examination as shall, in the opinion of the Board, be equivalent thereto; and shall have been professionally employed with some qualified Surveyor or Surveyors for not less than three years, two of which must have been in the field; (ii.) or he shall have served under Articles or other similar agreement with some qualified Surveyor or Surveyors for a period of four years, three of which must have been in the field, and he shall further produce satisfactory evidence of having received such education as will qualify him for the proper exercise of his profession; (iii.) or, he shall have completed the course for the Degree of Bachelor in Engineering at an Australasian University, and have been professionally employed in the field for a period of two years with a qualified Surveyor or Surveyors.

VII. Every Candidate shall produce, in the form hereafter, a Certificate from a qualified Surveyor with whom he has served that he is competent to undertake surveys.

CERTIFICATE OF FIELD SERVICE AND COMPETENCY FOR PRESENTATION TO THE BOARD OF EXAMINERS.

I, A. B., a registered Land Surveyor, of the Colony of _____, hereby certify that C. D. has been employed with me as _____ in the practice of land surveying for the period of _____ viz., from _____ to _____, and that he is competent to conduct surveys.

The nature of his employment during the period specified is indicated hereunder:—

[Here state the nature of professional experience
of C. D.] (Signed) A. B.
Date _____

VIII. A Candidate, when lodging an application for examination, shall forward his original field notes, and plan plotted by him therefrom, of the survey of an area of not less than forty (40) acres, one of the boundaries of which shall be a watercourse or other natural feature or a road. The field notes, plan, and survey must be certified by the applicant to be entirely his own.

SUBJECTS OF EXAMINATION.

MATHEMATICS.

IX. Plane and spherical trigonometry as applied to surveying.

COMPUTATION.

Reduction of traverses—Computation connected with the setting out of roads and curves—Adjustment of discrepancies in surveys—Computation of areas, including such as have irregular and curved boundaries—Description writing.

PRINCIPLES AND PRACTICE OF SURVEYING.

Details of field practice, including the keeping of field notes—Topographical surveying—Setting out of areas—Redetermination of boundaries—Laying out roads—Setting out curves—Plotting from field notes—Stadia surveying—Barometric measurement of heights.

LEVELLING, ETC.

Levelling—Measurement of earthwork.

PRINCIPLES OF CONSTRUCTION, ADJUSTMENT, AND USE OF THE FOLLOWING INSTRUMENTS, VIZ. :—

Chain—Plane Table—Prismatic Compass—Sex-tant—Level—Clinometer—Telemeter—Theodolite.

FIELD ASTRONOMY, GEODESY, ETC.

Determination of time, latitude, and azimuth—Reduction of star places—Elementary Geodesy, including spherical excess and convergence of meridians—Declination of the magnetic needle.

DRAWING.

Plan drawing—Compilation of Plans—Projection of Maps and Charts.

SPECIAL CERTIFICATES.

X. That special certificates of proficiency may be issued to those who pass a satisfactory examination in

- (a.) Geodesical Surveying, including the practical details of Trigonometrical Surveying; the use of high-class instruments, such as those used for the determination of positions by triangulation or astronomical observations; and a knowledge of all necessary computations.
- (b.) Engineering Surveying, including the details connected with the survey and laying out of Engineering works.
- (c.) Mining Surveying, including both work on the surface and underground, also a general knowledge of the leading features of Geology and Mineralogy.
- (d.) Marine Surveys, including the details of the surveys of coasts, harbours, and rivers; also Nautical Astronomy.

XI. The Board of Examiners shall affix a numerical value to each subject, and shall determine the numerical or other standard for passes in the several subjects.

CERTIFICATE WITH REMISSION OF PART OF OR WITHOUT AN EXAMINATION.

XII. A Certificate may be granted by the Board to an applicant who has paid the prescribed fee, and

who produces satisfactory evidence that he has complied with the conditions set forth as follows :—

- (I.) Having passed an examination equivalent in the opinion of the Board to that prescribed in the Australasian Colonies, and producing at the time of his examination satisfactory evidence of having been professionally employed for not less than twelve months in the Colony;
- (II.) Or, having obtained the higher degree in Engineering in an Australasian University, and producing satisfactory evidence of not less than twelve months' field experience in practical land surveying in the Colony. Provided always, that the Board may impose a *viva voce* or other examination at its discretion.
- (III.) Or, producing evidence satisfactory to the Board of the possession of sufficient professional qualifications and experience in land surveying, and of having successfully practised as a Surveyor for at least ten years in Great Britain, United States of America, India, or some British Colony.

XIII. Subject to the payment of the fee prescribed under Section XIV., the Board may at its discretion issue a Certificate of Competency to any applicant holding a Certificate as a qualified Surveyor conferred prior to September, 1895, either without examination or upon passing such part of the examination therein prescribed as the Board may require.

XIV. An application for a Certificate of Competency under the preceding Section (XIII.) shall be forwarded to the Secretary of the Board so as to reach him at least seven (7) days before the date fixed for examination, and shall be accompanied by a fee of £1 1s.

REGISTRATION.

XV. Every Surveyor holding a Certificate of Competency under these Regulations shall, on payment of a fee of £1 1s., be entered on the Register of qualified Land Surveyors.

J. S. BROOKING,

Deputy Surveyor General.

Department of Lands and Surveys,
Perth, 31st December, 1895.

Bonus for Tin Smelting and Works.

2500
92

Department of Mines,
Perth, 7th November, 1895.

IT is hereby notified, for general information, that a Bonus of One Thousand Pounds, for the erection of Tin Smelting Works on the Greenbushes Tinfields, is offered by the Government; to be competed for under the following conditions :—

1. The whole of the works, including the smelting hereinafter mentioned, are to be begun and completed within the year 1896.
2. Any person desirous of competing for the Bonus must notify to the Government the commencement of the works, giving such information as to locality, plans, and general details as will enable the Government to have the works inspected and reported upon whenever they think it right to do so.

3. Not less than £3,000 shall be expended, to the satisfaction of the Government, upon the buildings, structures, plant, and machinery, and if a lesser sum than £3,000 be expended the Bonus will be reduced in proportion.
4. Before the Bonus will be paid the applicant will be required to prove, to the satisfaction of the Government, that not less than 100 tons of Tin have been properly smelted at the works.
5. Upon the completion of the works, they will be inspected by an officer appointed by the Government for that purpose, and, if approved by the Government, the Bonus will be paid.
6. Application for the Bonus must be made before the 31st day of January, 1897, and will be considered by the Government, in Executive Council, whose decision shall be final.

E. H. WITTENOOM,
Minister of Mines.

Exemptions on Goldfields—Christmas Holidays.

*Department of Mines,
Perth, 7th November, 1895.*

IT is hereby notified, for general information, that Holidays will be allowed on the several Goldfields, as below:—

KIMBERLEY	...	From 1st December, 1895, to 31st January, 1896;
PILBARRA	}	From 9th December, 1895, to 25th January, 1896;
WEST PILBARRA		
ASHBURTON		
DUNDAS	...	From 12th December, 1895, to 25th January, 1896.
MURCHISON	}	From 16th December, 1895, to 18th January, 1896;
YALGOO		
EAST COOLGARDIE		
COOLGARDIE		
YILGARN		
NORTH COOLGARDIE	...	From 1st December, 1895, to 18th January, 1896.

during which periods, respectively, the Labour Conditions of the Goldfields Regulations will not be enforced.

E. H. WITTENOOM,
Minister of Mines.

N.B.—The East Murchison Goldfield is now under a general exemption from the middle of November to the middle of February, granted by the Warden under the provisions of Sec. 5, Vic. 51, No. 24.

NOTICE.

Extension of Exemption on Goldfields.

IT is hereby notified, for general information, that the Government have decided to extend the period of Exemption on all Goldfields for a further 14 days from the expiration of the existing exemption respectively.

E. H. WITTENOOM,
Minister of Mines.

Christmas Exemption in the Greenbushes Mining District.

*Department of Mines,
11th December, 1895.*

IT is hereby notified, for public information, that a General Exemption is granted for the Greenbushes Mining District, from the 16th December, 1895, to the 18th January, 1896, inclusive; during which period the Labour Conditions under the Mineral Lands Act will not be enforced.

E. H. WITTENOOM,
Minister of Mines.

NOTICE.

Transfers of Goldmining Leases.

*Department of Mines,
Perth, 26th September, 1895.*

IT is hereby notified, for public information, that when any transfer of a Goldmining Lease shall be entered for registration, or registered, and it is found that the full amount of consideration or purchase money has not been set forth upon the face thereof, or that all or any portion of the Stamp Duty thereon has been omitted, or that a false statement has been in any way made as to the consideration, the transfer will become liable to avoidance, under the provisions of Clause 13 of "The Stamp Act, 1882."

The attention of lessees is called to the fact that, under the conditions mentioned in Goldmining Leases, transfers are not valid until the Minister's assent has been obtained thereto.

It is also pointed out that where transfers are made by way of trust, the Stamp Duty of 10s. is necessary thereon, by the provisions of the Stamp Act, Section 52.

E. H. WITTENOOM,
Minister of Mines.

Dundas Goldfield declared a Mining District.

*Department of Mines,
Perth, 18th December, 1895.*

IT is hereby notified, for general information, that His Excellency the Governor in Council has been pleased to declare Dundas Goldfield a Mining District, under the provisions of "The Mineral Lands Act of 1892;" the Warden of said Goldfield to act as Mining Registrar.

E. H. WITTENOOM,
Minister of Mines.

Department of Mines.

Notice.

ON application and payment of the under-mentioned fees and charges, the following can be obtained at the Head Office, Perth:—

	£	s.	d.
Miner's Rights (each) ...	1	0	0
Mining Licenses (each) ...	0	10	0
Goldfields Act and Regulations ...	0	1	0
Mineral Lands Act, 1892, and Regulations ...	0	1	0
Plans of Mining Centres, Routes, etc. (each) ...	0	1	0
Geological Map, Western Australia ...	0	2	6

E. H. WITTENOOM,
Minister of Mines.

Government Assays.

*Department of Mines,
Perth, 20th June, 1895.*

M. $\frac{4}{8}$
IT is hereby notified, for general information, that the Assay of any West Australian Mineral, Rock, or Ore, for any Commercial Metal such as Gold, Silver, Lead, Copper, Tin, Iron, Zinc, Mercury, or Antimony, will be prepared by the Government Assayer for a fee of Five shillings for each Metal sought.

DIRECTIONS FOR SENDING SAMPLES.

1. Send from 3oz. to 4oz. of each sample.
 2. Do not crush the sample unless you wish to send an average from a large quantity.
 3. Wrap each sample separately in strong paper, enclosing a piece of white paper with the number of the sample and your own name.
 4. Address the parcel to "The Government Assayer, Perth."
 5. Send a letter at the same time to the same address, stating for what metals you desire the samples to be assayed, and enclosing the fees.
 6. Always retain duplicate samples of whatever you send, marked with the same numbers, and dated.
- N.B.—The rate of postage is one penny for every 2 ounces and under.

E. H. WITTENOOM,
Minister of Mines.

Notice.**Mines Regulation Act, 1895.**

THE attention of Mine Managers and the Public is called to the fact that it is required that a printed copy of the General Rules shall be posted at the Office, or in some conspicuous place in connection with every Mine.

This is to notify that copies of the said General Rules, printed in large type on calico, may be obtained at all Warden's or Registrar's Offices on the Goldfields after the 1st of January, 1896, on payment of One shilling each.

HENRY C. PRINSEP,
Under Secretary for Mines.

Western Australian Defence Forces.**General Order.****PERMANENT FORCE.**

Paragraphs 32, 33, and 34, Part II., of the Regulations for the Defence Force, under "Defence Forces Act, 1894," are hereby cancelled, and the following substituted:—

32. But in order to receive any of these badges the soldier must be clear of any entries in the regimental defaulters' book for six months.

33. One badge held by a soldier shall be forfeited for each entry in the regimental defaulters' book, and it shall not be restored to him until he has served for (6) six months without entry in that book: Provided that if he has lost more than one badge he shall complete six months of good conduct from the date of losing the last badge before he shall be eligible to have one badge restored, and so on.

34. A soldier reduced from a higher rank to one of the ranks eligible for good conduct badges shall be awarded at once the number of badges, less by one, to which he would have been entitled if he had always been in that rank, the forfeited badge to be restored to him after six months with good conduct.

By Command,

ALEC. WILSON, LT.-COL.,
Commandant Local Forces.

Head Quarters, Perth,
8th January, 1896.

*Colonial Treasurer's Office,
9th January, 1896.*

THE following Notice from the Collector of Customs is published for general information.

JOHN FORREST,
Colonial Treasurer.

RETURN OF GOLD, produce of the Colony, entered for Export during the month ended the 31st December, 1895:—

Port of Shipment.	Field where obtained.	Quantity.	Destination.
		ozs. dwts. grs.	
Fremantle ...	Coolgardie ...	7587 5 13	Melbourne.
Post ...	Do. ...	98 7 0	Do.
Fremantle ...	Do. ...	26 0 0	Sydney.
Do. ...	Do. ...	33 6 8	Adelaide.
Carnarvon ...	Ashburton ...	28 0 0	Sydney.
Post ...	Coolgardie ...	37 10 0	London.
Cossack ...	Pilbarra ...	1349 0 0	Melbourne.
Esperance ...	Dundas ...	79 6 5	Adelaide.
Champion Bay	Murchison ...	6935 17 6	Melbourne.
Albany ...	Coolgardie ...	1550 2 12	Marseilles.
Do. ...	Do. ...	27 9 15	Melbourne.
Do. ...	Do. ...	135 5 6	London.
Do. ...	Do. ...	2 12 15	Adelaide.
Total ...		17890 2 8	

SUMMARY.

Field where obtained.	Quantity.	Value.
	ozs. dwts. grs.	£ s. d.
Coolgardie ...	9497 18 21	36092 3 9
Pilbarra ...	1349 0 0	5126 4 0
Dundas ...	79 6 5	301 7 7
Murchison ...	6935 17 6	26356 5 7
Ashburton ...	28 0 0	106 8 0
Total ...	17890 2 8	67982 8 11

CLAYTON T. MASON,
Collector of Customs.

Notice to Importers.

(55 Vict., No. 31, Sections 137 and 176.)

*Custom House, Fremantle,
6th January, 1896.*

THE Unclaimed Balances from the last Customs Sale will be carried to the credit of the Revenue of the Colony if not claimed on or before the 17th February, 1896.

CLAYTON T. MASON,
Collector of Customs.

NOTICE.**Fremantle Water Supply.**

(Vic. 53, No. 13, Sec. 48.)

(Vic. 57, No. 24, Sec. 8.)

(Vic. 59, No. 10, Sec. 164.)

IT is hereby notified, for general information, that His Excellency the Administrator in Council (on the 9th day of October, 1895) has been pleased to approve of a Water Rate of 8d. in the £ being levied on all Householdholders receiving a Water Supply from the Fremantle Water Service.

(Sd.) **H. W. VENN,**
Director of Public Works.

Public Works Office,
Perth, Western Australia,
28th October, 1895.

TENDERS FOR PUBLIC WORKS.

Southern Cross—Coolgardie Railway.

Boorabbin Water Supply Contract.

TENDERS will be received at this Office up to noon on Tuesday, the 25th February, 1896, for the above Contract.

They are to be addressed to "The Hon. the Director of Public Works," and marked outside, "Tender for Boorabbin Water Supply Contract."

Conditions of Contract, Specifications, and Drawings may be seen at this Office, at the Executive Engineer's Office, Southern Cross-Coolgardie Railway, Southern Cross, and at the Water Supply Office, Coolgardie, on and after Wednesday, 15th January, 1896.

The lowest or any tender will not necessarily be accepted.

H. W. VENN,
Commissioner of Railways and
Director of Public Works.

Public Works Office,
Perth, Western Australia,
30th December, 1895. }

Southern Cross—Coolgardie Railway.

Karalee Water Supply Contract.

TENDERS will be received at this Office up to noon on Tuesday, the 25th February, 1896, for the above Contract.

They are to be addressed to "The Hon. the Director of Public Works," and marked outside, "Tender for Karalee Water Supply Contract."

Conditions of Contract, Specifications, and Drawings may be seen at this Office, at the Executive Engineer's Office, Southern Cross-Coolgardie Railway, Southern Cross, and at the Water Supply Office, Coolgardie, on and after Wednesday, 15th January, 1896.

The lowest or any tender will not necessarily be accepted.

H. W. VENN,
Commissioner of Railways and
Director of Public Works.

Public Works Office,
Perth, Western Australia,
30th December, 1895. }

Northam—Southern Cross Railway.

5th and 6th Class Stations.

Waiting Room Additions Contract.

TENDERS will be received at this Office up to noon on Tuesday, the 14th January, 1896, for the above Contract.

They are to be addressed to "The Hon. the Director of Public Works," and marked outside, "Tender for Waiting Room Additions Contract—5th and 6th Class Stations—Northam-Southern Cross Railway."

Conditions of Contract, Specifications, and Drawings may be seen at this Office, and at the Court House, Northam, on and after 31st December, 1895.

The lowest or any tender will not necessarily be accepted.

H. W. VENN,
Commissioner of Railways and
Director of Public Works.

Public Works Office,
Perth, Western Australia,
21st December, 1895. }

Geraldton Railway Station.

Station Master's House Contract.

TENDERS will be received at this Office up to noon on Tuesday, the 14th January, 1896, for the above Contract.

They are to be addressed to "The Hon. the Director of Public Works," and marked outside, "Tender for Station Master's House Contract, Geraldton Railway Station."

Conditions of Contract, Specifications, and Drawings may be seen at this Office, and at the Court House, Geraldton, after the 31st December, 1895, and 2nd January, 1896, respectively.

The lowest or any tender will not necessarily be accepted.

H. W. VENN,
Commissioner of Railways and
Director of Public Works.

Public Works Office,
Perth, Western Australia,
21st December, 1895. }

Eastern Railway Improvements.

Perth Passenger Station Additions Contract.

TENDERS will be received at this Office up to noon on Tuesday, the 14th January, 1896, for the above Contract.

They are to be addressed to "The Hon. the Director of Public Works," and marked outside, "Tender for Perth Passenger Station Additions Contract."

Conditions of Contract, Specifications, and Drawings may be seen at this Office on and after Tuesday, 31st December, 1895.

The lowest or any tender will not necessarily be accepted.

H. W. VENN,
Commissioner of Railways and
Director of Public Works.

Public Works Office,
Perth, Western Australia,
21st December, 1895. }

Carnarvon Harbour Works.

Stock Jetty Contract.

TENDERS will be received at this Office up to noon on Tuesday, the 31st March, 1896, for the above Contract.

They are to be addressed to "The Hon. the Director of Public Works," and marked outside, "Tender for Carnarvon Stock Jetty Contract."

Conditions of Contract, Specifications, and Drawings may be seen at this Office after 31st January, 1896, and at the Court House, Carnarvon, on arrival of following mail.

Telegraphic tenders, similarly addressed and marked, will be received up to the same hour, provided that written tenders in due form have previously been lodged with the Resident Magistrate, Carnarvon.

The lowest or any tender will not necessarily be accepted.

H. W. VENN,
Commissioner of Railways and
Director of Public Works.

Public Works Office,
Perth, Western Australia,
31st December, 1895. }

Northam-Yilgarn Railway.

Southern Cross Goods Shed Contract.

TENDERS will be received at this Office up to noon on Tuesday, the 21st January, 1896, for the above Contract.

They are to be addressed to "The Hon. the Director of Public Works," and marked outside, "Tender for Southern Cross Goods Shed Contract."

Conditions of Contract, Specifications, and Drawings may be seen at this Office, and Court House, Southern Cross, on and after the 9th and 10th respectively.

The lowest or any tender will not necessarily be accepted.

H. W. VENN,

Commissioner of Railways and
Director of Public Works.

Public Works Office,
Perth, Western Australia,
8th January, 1896.

Coolgardie.

School Contract.

TENDERS will be received at this Office up to noon on Tuesday, the 4th February, 1896, for the above Contract.

They are to be addressed to "The Hon. the Director of Public Works," and marked outside, "Tender for Coolgardie School Contract."

Conditions of Contract, Specifications, and Drawings may be seen at this Office, and at the Court House, Coolgardie, on and after January 21st, 1896.

The lowest or any tender will not necessarily be accepted.

H. W. VENN,

Commissioner of Railways and
Director of Public Works.

Public Works Office,
Perth, Western Australia,
January 9th, 1896.

LAND SALES.

Department of Lands and Surveys,
Perth, 10th January, 1896.

THE undermentioned Allotments of Land will be offered for Sale, at Public Auction, on the dates and at the places specified in the Schedule below; at 11 o'clock, a.m.

SCHEDULE.

Dates of Sale.		Places of Sale.		Description of Lots.		Number of Lots.		Quantities.			Upset Prices.
								a.	r.	p.	
1896.											
Jan.	11	Cue	...	Day Dawn	... Town	63	...	0	0	37	£20 each.
Do.	22	Marble Bar	...	Marble Bar	... Do.	59	...	0	2	0	
Do.	22	Do.	...	Do.	... Do.	60	...	0	2	0	£20 each.
Feb.	5	Newcastle	...	Bejoording	... Sub.	35	...	10	0	0	
Do.	5	Coolgardie	...	Coolgardie	... Town	144	...	0	1	0	£40 each, subject to value of improvements, as assessed by the Warden, being added to the upset price of any Lot if legally held as a business or residence area.
Do.	5	Do.	...	Do.	... Do.	115	...	0	1	0	
Do.	5	Do.	...	Do.	... Do.	396	...	0	1	0	
Do.	5	Esperance	...	Esperance	... Do.	78	...	0	2	10	£40 each.
Do.	5	Do.	...	Do.	... Do.	79	...	0	2	10	
Do.	5	Do.	...	Do.	... Do.	81	...	0	2	10	
Do.	6	Bridgetown	...	Bridgetown	... Do.	114	...	2	1	0	£10 each.
Do.	6	Do.	...	Do.	... Do.	294	...	1	0	0	
Do.	6	Do.	...	Do.	... Sub.	11	...	9	1	10	£2 per acre each.
Do.	6	Do.	...	Do.	... Do.	16	...	9	1	2	
Do.	7	Kalgoorlie	...	Bulong	... Town	6	...	0	1	0	£30 each, subject to value of improvements, as assessed by the Warden, being added to the upset price of any Lot that is legally held as a business or residence area.
Do.	7	Do.	...	Do.	... Do.	30	...	0	1	0	
Do.	7	Do.	...	Do.	... Do.	77	...	0	1	0	
Do.	7	Perth	...	Cottesloe	... Sub.	41	...	2	0	25	£20 per acre each.
Do.	7	Do.	...	Do.	... Do.	114	...	2	0	26	
Do.	7	Do.	...	Greenmount	... Do.	84	...	18	1	34	£2 per acre each.
Do.	7	Do.	...	Do.	... Do.	123	...	23	1	8	
Do.	14	Dundas	...	Dundas	... Town	4	...	0	1	0	£20 each, subject to value of improvements, as assessed by the Warden, being added to the upset price of any Lot that is legally held as a business or residence area.
Do.	14	Do.	...	Do.	... Do.	12	...	0	1	0	
Do.	14	Do.	...	Do.	... Do.	9	...	0	1	0	
Do.	14	Do.	...	Do.	... Do.	29	...	0	1	0	
Do.	14	Do.	...	Do.	... Do.	30	...	0	1	0	
Do.	14	Do.	...	Do.	... Do.	35	...	0	1	0	
Do.	14	Do.	...	Do.	... Do.	41	...	0	1	0	
Do.	14	Do.	...	Do.	... Do.	14	...	0	1	0	
Do.	14	Do.	...	Do.	... Do.	15	...	0	1	0	
Do.	14	Do.	...	Do.	... Do.	24	...	0	1	0	
Do.	14	Do.	...	Do.	... Do.	25	...	0	1	0	
Do.	14	Do.	...	Do.	... Do.	50	...	0	1	0	
Do.	21	Norseman	...	Norseman	... Do.	27	...	0	1	0	
Do.	21	Do.	...	Do.	... Do.	28	...	0	1	0	
Do.	21	Do.	...	Do.	... Do.	35	...	0	1	0	

TENDERS ACCEPTED.

Public Works Department,
Perth, 9th January, 1896.

THE following list of Tenders, recently accepted, is published for general information.

Date of Acceptance.	Name of Contractor.	Description of Contract.	Amount.
1895.			£ s. d.
30th Dec. ...	Baxter and Prince ...	Mullewa-Murchison Railway—Cue Contract ...	84535 2 3
31st „ ...	Holman and Couston ...	Eastern Railway—Fremantle Transit Goods Shed Contract	6838 9 8

By Order,
M. E. JULL,
Under Secretary Public Works.

ROADS BOARDS ELECTIONS.

1587
95

Department of Lands and Surveys,
Perth, 30th December, 1895.

HIS Excellency the Governor in Executive Council has been pleased to appoint H. MORGAN to be the Officer to do the acts and things required to be done in and about the settling of the Electoral Lists of the East Beverley Roads Board District, for Revision of the same, and to be Returning Officer at the first Election; also to appoint the following dates and places in connection therewith, viz. :—

	Places.	Dates.
Preparation of Electoral Lists	Antiochin, East Beverley	Wednesday, 1st January, 1896.
Additions or objection to Lists may be posted by registered letter to Returning Officer	Do.	Monday, 13th January, 1896.
Open Court for Revision of Lists	Do.	Friday, 24th January, 1896.
Election of Members	Do.	Saturday, 1st February, 1896.

3394
96

Department of Lands and Surveys,
Perth, 8th January, 1896.

HIS Excellency the Governor in Executive Council has been pleased to appoint ALBERT C. TWINE to be the Officer to do the acts and things required to be done in and about the settling of the Electoral Lists of the Nannine Roads Board District, for Revision of the same, and that JAMES McCORD be the Returning Officer at the first Election; also to appoint the following dates and places in connection therewith, viz. :—

	Place.	Dates.
Preparation of Electoral Lists	Residence of Albert C. Twine	Monday, 6th January, 1896.
Additions or objections to Lists may be posted by registered letter to Albert C. Twine.	Do. do.	Friday, 17th January, 1896.
Open Court for revision of Lists... ..	Do. do.	Wednesday, 29th January, 1896.
Election of Members	Do. do.	Thursday, 6th February, 1896.

A. R. RICHARDSON, Commissioner of Crown Lands.

RESERVES.

Department of Lands and Surveys, Perth, 8th January, 1896.

HIS Excellency the Administrator in Executive Council has been pleased to set apart, as Public Reserves, the land described in the Schedule below, for the purposes therein set forth:—

No.	Content. a. r. p.	Town or District, and Description of Boundaries.	Purposes for which made.
3155 ⁴ ₉ ¹ ₄	5 0 0	<i>Preston Agricultural Area</i> .—A square block of land having its boundaries in the Meridian and at right angles thereto, with a spring in Preston Agricultural Area, Lot 179, in its centre; said spring being situate about 20 chains West and 20 chains North from the North-East corner of Preston Agricultural Area, Lot 180.	Water.
3192 ⁴ ₉ ¹ ₂	2 2 2	<i>North Fremantle</i> .—Suburban Lot 58.	Municipal.
3193 ³ ₉ ⁵ ₆	10 0 0	<i>Bejoording</i> .—Suburban Lot 36. Reserve 3099 is hereby cancelled.	Schoolsite.
3195 ³ ₉ ⁵ ₃	0 2 0	<i>Kurnalpi</i> .—Town Lots 36 and 37.	Church of England.
3197 ¹ ₉ ¹ ₂	0 1 24	<i>Geraldton</i> .—Town Lot 384. Reserve 233A is hereby cancelled.	Town Hall.
3198 ⁴ ₉ ⁰ ₀	0 1 0	<i>Goongarrie</i> .—Town Lot 51. Reserve 2933 reduced by this area.	Mechanics' Institute.
3199 ² ₈ ⁵ ₃	11 2 0	<i>Avon</i> .—A strip of land, 1 chain wide, parallel to the North side of the Eastern Railway Reserve, and extending North-East from the South-West corner of Avon Location 1600 to its South-East corner.	Public utility.
3200 ² ₉ ⁵ ₆	0 1 19	<i>Marble Bar</i> .—Town Lot 58. Reserve 2337 reduced by this area.	Site for a Miners' Institute.
3201 ⁴ ₉ ⁵ ₀	0 1 0	<i>Coolgardie</i> .—Town Lot 417.	Congregationalists.
3203 ³ ₉ ⁵ ₁	About 270 0 0	<i>Avon</i> .—Near Grass Valley Railway Station. Bounded by lines starting from the South-West corner of C.P. 47/450, and extending 62° 40' along its South boundary to and across the Jennapullen and Grass Valley Road, and along said road Northerly to its intersection with the West boundary of C.P. 48/2095; thence 153° 58' 12 chains 24 links, and 63° 53' 16 chains 46 links, along parts of its West and South boundaries to the North-West corner of C.P. 48/987; thence 153° 49' 38 chains 75 links along its West boundary to the North Boundary of C.P. 49/457; thence 242° 47' 63 chains, passing along part of the North boundary of said C.P. 49/457 and the North boundary of C.P. 49/456 to the East boundary of Avon Location 790, and along it 332° 48½' 15 chains 71 links to the starting point; and on the inner part by a public road.	Gravel.

A. R. RICHARDSON, Commissioner of Crown Lands.

Amendment of Boundaries of Reserve.

Department of Lands and Surveys, Perth, 8th January, 1896.

HIS Excellency the Governor in Executive Council has been pleased to approve of the Boundaries of Reserve 2228 being amended as described in the Schedule below, for the purpose therein set forth; the boundaries published in the *Government Gazette* of the 30th March, 1893, being hereby cancelled:—

Recorded Number.	Area. a. r. p.	Town or District.	Purpose for which made.
2228	5 0 0	<i>Jarrahdale</i> .—Bounded by lines starting from the South-West corner of Cockburn Sound Location 429, and extending 90° 34' 8 chains 21½ links to a public road, thence 180° 27' 45" 6 chains 9·2 links, thence 270° 33' 45" 8 chains 23 links, and thence 0° 35' 45" 6 chains 9·2 links to the starting point.	School site.

A. R. RICHARDSON, Commissioner of Crown Lands.

E. $\frac{9}{10}$.

IT is hereby notified, for general information, that the Public School situate at Donnybrook, and hitherto known as "Minninup School," will on and after the 1st inst. be known as "Donnybrook Public School."

O. P. STABLES,

Secretary for Education.

Education Department,
3rd January, 1896.

E. $\frac{4}{5}$ $\frac{5}{9}$ $\frac{7}{9}$

Education Department,
Perth, 31st December, 1895.

BY direction of the Honourable the Minister of Education it is notified, for general information, that the Returns of the Election of Members of the following District Boards of Education have been received:—

Blackwood.—James Scott, Rev. John Brand, John Allnutt, F. W. F. Lukis, G. M. Williams.

Broomehill.—Thos. Norrish, Chas. Jordon, Richard Drown, Riley Jackson, Patrick Garrity, sen.

Fremantle.—Rev. Wm. A. Potts, George Robinson, Richard Birch, Rev. Wm. H. Peters, Matthew Lewis Moss.

Gascoyne.—Rev. Dr. R. A. Maclean, George Baston, John Rushton, W. S. Hodges, W. E. Fenner.

Geraldton.—Rev. Thos. Louch, Rev. A. H. Macdonald, Thos. R. de Lucey, Wm. H. Jones, Fred Whitcombe.

Irwin.—Esther Burges, Rev. J. G. Mitchell, Alexander Campbell, Francis Kelly, Thos. Hughes.

Karridale.—Mrs. W. Godecke, W. Godecke, L. J. Davies, G. T. McGregor, D. McVicar.

Kojonup.—Frederick Watts, Aug. E. Warburton, John Dearle, Margaret Ryan, Elizabeth Baggs.

Melbourne.—Henry B. Lefroy, Chas. K. Davidson, Very Rev. F. Dominguez, John Clune, R. P. Lanigan.

Moorambine.—Rev. F. C. Gillett, John Sewell, Geo. M. Sewell, A. S. Clarke, George Holyoake.

Murray.—Samuel Butterworth, Arthur Birch, Arthur Moss Birch, Rev. Jas. Allen, Dr. Chas. Lovegrove.

Narrogin.—Miss Anne Hussey, Rev. F. C. Gillett, J. T. W. Chipper, Chas. E. Street, Mich. Brown.

Perth.—Geo. Randell, Joseph W. Langsford, Rev. David Ross, Rev. W. T. Kench, Rev. G. E. Rowe.

Swan.—Rev. Thos. Bird, Wm. F. Guppy, Jas. M. Hubbard, Wm. Geo. Johnson, Frederick John Read.

Vasse.—Rev. W. Everingham, H. J. Yelverton, E. Locke, Chas. Layman, John Bovell.

Wellington.—Edward Woodrow, Rev. Chas. A. Plane, Rev. Andrew Buchanan, Rev. M. L. Martelli, Rev. Joseph Withers.

Williams.—Geo. S. F. Cowcher, Saml. E. Tribe, Andrew B. Lambert, Rev. F. C. Gillett, Dr. J. C. Rosselloty.

York.—Rev. E. Williams, Rev. P. J. Gibney, Rev. A. J. S. Fry, Kenneth Edwards, Wm. Wilkinson.

O. P. STABLES,

Secretary for Education.

R.G. $\frac{9}{10}$ $\frac{5}{9}$

Registrar General's Office,
Perth, 27th December, 1895.

IT is hereby notified that on and after the 1st January, 1896, all Ministers of Religion, ordinarily officiating as such, whose names are registered in the Office of the Registrar General for the celebration of marriages, will be allowed to send, unstamped, through the post their monthly returns of Marriage Certificates when forwarding them to the District Registrars.

The packets must bear the initials of the sender, and be headed "O.H.M.S."

MALCOLM A. C. FRASER,

Registrar General.

NOTICE TO MARINERS.

VESSELS bound to Fremantle from the Southward or Westward are warned that the Rottneest Light is now obscured by the new Tower which is built to the Westward of the old one.

The Light will therefore be invisible from seaward while bearing from a ship between North 88° East, and North 113° East true.

A temporary revolving inferior light is shown from the new tower between these bearings, revolving at same period as old light, and will be continued until the New First Order Light is ready.

The temporary light is at same level as old light, and is visible about seven miles in clear weather.

C. R. RUSSELL,

Chief Harbour Master.

Chief Harbour Master's Office,
17th October, 1895.

Western Australia.

STATIONERY STORES CONTRACT.

For Supply and Delivery of Stationery Stores for the Government Service, in such quantities and at such times as may be required, during the period from January 1st, 1896, to June 30th, 1897, inclusive:—

SCHEDULES.

1. General Stationery	7. String
2. Baskets	8. Straps (Leather)
3. Books	9. Envelopes
4. Presses (Copying)	10. Ink
5. Pencils	11. Paper.
6. Pens	

TENDERS will be received at this Office up to noon on Monday, the 27th January, 1896, for the above Contract.

They are to be addressed to "The Government Storekeeper, Fremantle," and marked outside, "Tender for Stationery Stores Contract."

Printed Forms of Tender, Conditions of Contract, and Specifications may be obtained at the Office of the Government Storekeeper, Fremantle.

The right is reserved to accept the whole or part of any tender, and the lowest or any tender will not necessarily be accepted.

By order of the Hon. the Colonial Treasurer,

CARLTON R. PETHER,

Government Storekeeper.

Government Stores Department, }
Fremantle, 10th December, 1895. }

TENDER ACCEPTED.

General Post Office,
Perth, 9th January, 1896.

THE following Tender has been accepted for the conveyance of the undermentioned Mail:—

A. P. McDONALD, £170 per annum:

Between Coonanalion (the 25-Mile) and the "Wealth of Nations," once a week, by spring vehicle.

R. A. SHOLL,

Postmaster General and
General Superintendent of Telegraphs.

General Post Office,
Perth, 31st December, 1895.

TENDERS (endorsed "Tender for Mail"), will be received at this Office until noon on 18th January, 1896, for the undermentioned mail for one, two, or three years, viz. :—

Between the General Post Office, Perth, and South Perth, calling at Victoria Park, and various residences *en route*, twice a week, on horseback.

Every tender must bear the *bonâ fide* signatures, duly witnessed, of the tenderer and of two responsible persons willing to become bound for the due fulfilment of the Contract, in a sum not exceeding the gross amount of the Contract for the whole period over which it extends.

Every tender must be accompanied by the written consent, duly witnessed, of persons proposed as bondsmen as hereinbefore provided, to execute the bonds as aforesaid for the due performance of the Contract, in the event of such tender being accepted.

The Government reserves the right of terminating the Contract at any time, by giving three months notice to the Contractor.

Special forms of Tender, with conditions attached, may be obtained on application to the various Postmasters, and at the General Post Office, Perth; and no Tender will be entertained unless rendered on the prescribed form.

The Government does not bind itself to accept the lowest or any tender.

R. A. SHOLL,
Postmaster General and
General Superintendent of Telegraphs.

General Post Office,
Perth, 31st December, 1895.

TENDERS (endorsed "Tender for [as the case may be] Mail") will be received at this Office until noon on Saturday, 1st March, 1896, for the undermentioned Mail Services for one, two, or three years, viz. :—

1. Between Coolgardie and Norseman, *via* Dundas, once a week, on horseback or by camel.
2. Between Niagara and Lake Darlôt, *via* Mount Malcolm, Diorite King, and Wilson's Patch, once a fortnight, on horseback or by camel.

The arrival and departure of Mails will be subject to instructions from the Postmaster General, and liable to alterations at any time during the year.

Every tender must bear the *bonâ fide* signatures, duly witnessed, of the tenderer and of two responsible persons willing to become bound for the due fulfilment of the Contract, in a sum not exceeding the gross amount of the Contract for the whole period over which it extends.

Every tender must be accompanied by the written consent, duly witnessed, of persons proposed as bondsmen as hereinbefore provided, to execute the bonds as aforesaid for the due performance of the Contract in the event of such tender being accepted.

The Government reserves the right of terminating the Contract at any time, by giving three months notice to the Contractor.

Special forms of Tender, with conditions attached, may be obtained on application to the various Postmasters, and at the General Post Office, Perth; and no Tender will be entertained unless rendered on the prescribed form.

The Government does not bind itself to accept the lowest or any tender.

R. A. SHOLL,
Postmaster General and
General Superintendent of Telegraphs.

NOTICE.

General Post Office,
Perth, 5th December, 1895.

IT is hereby notified, for general information, that from and after the 1st January, 1896 (public holidays excepted), Withdrawals will be paid at the Post Office Savings Bank at 11 a.m. on Monday, Wednesday, and Friday in each week; but Notices of Withdrawal will no longer be received on the morning of Withdrawal days. Such notices should be given on any day previous to the day of payment.

R. A. SHOLL,
Postmaster General and
General Superintendent of Telegraphs.

NOTICE.

Local Urgent Telegrams.

General Post Office,
Perth, 24th October, 1895.

ON and after the 1st November next, Local Urgent Telegrams will be accepted from the public on payment of double the ordinary rate, and will be transmitted and delivered in preference to any message or despatch other than important Government messages or those relating to the arrest of criminals, or to any pressing matters connected with the administration of justice, or cable messages.

R. A. SHOLL,
Postmaster General and
General Superintendent of Telegraphs.

Land Titles Department,
Perth, 19th October, 1895.

Nomenclature of Streets.

THE same Name may not be used for more than one Street, Road, Square, &c., &c., &c., within any Townsite.

No Plan infringing this rule, by using a name already appropriated, will be received at the Office of Titles.

J. C. H. JAMES,
Commissioner of Titles.

DEPARTMENT OF LAND TITLES.

^{24.5}/_{9.5} Transfer of Land Act, 1893, Section 222.

TAKE NOTICE that James Fisher of Mount Fisher near Roebourne in the North-Western Division of Western Australia sheepfarmer has made application to be registered as the proprietor of an estate in fee simple in possession in the following parcel of land situate in the North District aforesaid being

North Location 6 (containing 40 acres).

The above land is the subject of Certificate of Title Volume IV, Fol. 3 and stands registered in the name of George Fisher and applicant claims to have constructed a title thereto by possession and to be entered as proprietor.

AND FURTHER TAKE NOTICE that all persons other than the applicant claiming to have any estate right title or interest in the above parcel of land ARE HEREBY REQUIRED to lodge in this Office on or before the 21st day of March 1896 a caveat forbidding the same from being registered accordingly.

ALFRED E. BURT,
Registrar of Titles.

Land Titles' Office, Perth, }
14th November, 1895. }

Parker & Parker, Perth, Applicant's Solicitors.

^{3.5}/_{9.5} The Transfer of Land Act, 1893, Section 219.

TAKE NOTICE that Mary Georgiana Whitfield of Perth widow devisee of Thomas Whitfield of Perth grazier deceased has made application to be registered as the proprietor of a freehold estate for life in the following land:—

Perth Building Lot L 34
registered volume I. folio 58.

AND FURTHER TAKE NOTICE that all persons other than the applicant claiming to have any estate right title or interest in the above parcel of land ARE HEREBY REQUIRED to lodge in this Office on or before the 18th day of January next a *caveat* forbidding the same from being registered accordingly.

ALFRED E. BURT,
Registrar of Titles.

Land Titles' Office, Perth, }
12th December, 1895. }

Parker & Parker, Perth, Applicant's Solicitors.

^{2.5}/_{9.5} Transfer of Land Act, 1893.

TAKE NOTICE that Arthur George Marfleet of Perth clerk has made application to be registered as the proprietor of an estate in fee simple in possession in the following parcel of land situate in Perth aforesaid being

Portion of Perth Building Lot Y 6
containing 0a. Or. 32¹/₁₀p.

Bounded on the North-East by 1 chain 50 links of James Street.

On the North-West by 1 chain 35 links of Lake street and by opposite boundaries parallel and equal.

AND FURTHER TAKE NOTICE that all persons other than the applicant claiming to have any estate right title or interest in the above parcel of land ARE HEREBY REQUIRED to lodge in this Office on or before the 18th day of January next a *caveat* forbidding the same from being brought under the operation of the Act.

ALFRED E. BURT,
Registrar of Titles.

Land Titles' Office, Perth, }
14th December, 1895. }

^{3.2}/_{9.5} Transfer of Land Act, 1893, Sec. 219.

TAKE NOTICE that John Robins Mackie of York farmer the only son and heir-at-law of John Conyngham Mackie of Auburn near York gentleman deceased and also administrator of estate of said deceased has made application to be registered as the proprietor of an estate in fee simple in possession in the following parcels of land situate in the Avon District being

Avon Location 387 Registered Vol. VI. Fol. 298 and
Northern portions of Avon Locations Y 5 Y 6 Y 7 and
Y 29 Registered Vol. VIII. Fol. 276.

AND FURTHER TAKE NOTICE that all persons other than the applicant claiming to have any estate right title or interest in the above parcels of land ARE HEREBY REQUIRED to lodge in this Office on or before the 18th day of January next a *caveat* forbidding the same from being registered accordingly.

ALFRED E. BURT,
Registrar of Titles.

Land Titles' Office, Perth, }
16th December, 1895. }

Sholl & Foulkes, Perth, Applicant's Solicitors.

^{3.2}/_{9.5} Transfer of Land Act, 1893, Section 75.

TAKE NOTICE that the Commissioner of Titles having been satisfied of the truth of a certain declaration setting forth that duplicate Certificate of Title Volume VI Folio 152 (comprising Swan Location 835) John Franks has been lost:

I shall issue a special Certificate in lieu thereof on the 8th February 1896.

ALFRED E. BURT,
Registrar of Titles.

Land Titles' Office, Perth, }
6th January, 1896. }

Parker & Parker, Perth, Applicant's Solicitors.

^{3.5}/_{9.5} Transfer of Land Act, 1893, Section 75.

TAKE NOTICE that the Commissioner of Titles having been satisfied of the truth and sufficiency of a certain declaration setting forth that Certificates of Title Volume LVI Folio 199 and Volume LXXIII Folio 143 comprising portions of Coolgardie Town Lots 76 and 86 (William Irvine Cosgrove) have been destroyed by fire at Coolgardie on 9th October 1895:

I shall on the 15th day of February next issue a fresh Certificate in lieu thereof.

ALFRED E. BURT,
Registrar of Titles.

Land Titles' Office, Perth, }
3rd January, 1896. }

Horgan, Moorhead & Harney, Coolgardie, Applicant's Solicitors.

^{3.4}/_{9.5} Transfer of Land Act, 1893.

TAKE NOTICE that Robert Thomas Gardiner of Albany yeoman administrator and heir-at-law of Robert Gardner or Gardiner late of the same place mason deceased intestate has made application to be registered as the proprietor of an estate in fee simple in possession in the following parcels of land situate in the town of Albany being

Albany Town Lots 350, 351 (containing together 1a. 3r. 32p.)

Bounded on the North-West by 3 chains of Middleton Road on the North-East by the South-West boundary of Lot 352 measuring 6 chains 50 links on the South-East by portion of the North-West boundary of Reserve 119A measuring 3 chains and on the South-West by the North-East boundary of Lot 349 measuring 6 chains 50 links.

AND FURTHER TAKE NOTICE that all persons other than the applicant claiming to have any estate right title or interest in the above parcels of land ARE HEREBY REQUIRED to lodge in this Office on or before the 8th day of February next a *caveat* forbidding the same from being brought under the operation of the Act.

ALFRED E. BURT,
Registrar of Titles.

Land Titles' Office, Perth, }
3rd January, 1896. }

Haynes & Robinson, Albany, Applicant's Solicitors.

^{2.5}/_{9.5} Transfer of Land Act, 1893.

TAKE NOTICE that Isabella Wray of Fremantle widow has made application to be registered as the proprietor of an estate in fee simple in possession in the following parcel of land situate in the town of Fremantle being

Part of Fremantle Building Lot 226
containing 0a. Or. 34¹/₂p.

Bounded on the South-East by Lot 225 measuring 2 chains 85 links.

On the North-East by portion of the South-West boundary of Lot 379 measuring 75¹/₁₀ links.

On the North-West by other portion of said Lot 226 measuring 2 chains 85 links and

On the South-West by 75¹/₁₀ links of South Terrace.

Subject however to a right-of-way in Daniel Connor his heirs and assigns and all persons authorised by him and them with or without horses cattle and vehicles at any time to pass and repass and drive cattle sheep or other animals over the said right-of-way which is more particularly shown and described on Plan 1036 deposited in Land Titles Office.

AND FURTHER TAKE NOTICE that all persons other than the applicant claiming to have any estate right title or interest in the above parcel of land ARE HEREBY REQUIRED to lodge in this Office on or before the 8th day of February next a *caveat* forbidding the same from being brought under the operation of the Act.

ALFRED E. BURT,
Registrar of Titles.

Land Titles' Office, Perth, }
6th January, 1896. }

193
95

Transfer of Land Act, 1893.

TAKE NOTICE that Daniel Connor of Newcastle freeholder has made application to be registered as the proprietor of an estate in fee simple in possession in the following parcels of land situate in the Town of Fremantle being

Fremantle Building Lots 227 228 and part 226 containing together 3r. 15 $\frac{3}{10}$ p.

Bounded on the South-West by 3 chains $\frac{8}{10}$ of a link of South Terrace.

On the North-West by the South-East boundary of Lot 382 measuring 2 chains 85 $\frac{3}{10}$ links.

On the North-East by the South-West boundaries of Lots 381 380 and portion of 379 measuring together 2 chains 89 $\frac{8}{10}$ links.

On the South-East by a right-of-way 15 links wide and measuring in length 2 chains 85 links.

Together with a right-of-way in him his heirs and assigns and all persons authorised by him and them with or without horses cattle and vehicles at any time to pass and repass and drive cattle sheep or other animals over the said right-of-way which is more particularly shown and described on Plan 1036 deposited in Land Titles Office.

AND FURTHER TAKE NOTICE that all persons other than the applicant claiming to have any estate right title or interest in the above parcels of land ARE HEREBY REQUIRED to lodge in this Office on or before the 8th day of February next a caveat forbidding the same from being brought under the operation of the Act.

ALFRED E. BURT,
Registrar of Titles.

Land Titles' Office, Perth, }
6th January, 1896. }

Horgan & Moorhead, Perth, Applicant's Solicitors.

In the matter of "The Patent Act, 1888" (52 Victoria, No. 5), and of "The Patent Act Amendment, 1892" (55 Victoria, No. 15).

NOTICE is hereby given that the undermentioned Applications for Letters Patent, and the complete Specifications annexed thereto, have been accepted, and are now open to public inspection at the Patent Office.

Any person or persons may oppose any of such applications, by lodging at the Patent Office, within two months from the date of the first appearance of the advertisement thereof in the Western Australian Government Gazette, a notice in writing, in duplicate, stating his name and address, and the nature and ground of his opposition. A fee of 10s. 6d. is payable with such notice.

Application No. 952, P. $\frac{95}{408}$.—JOHN PHILLIPS DINHAM, of Perth, in the Colony of Western Australia, Mining Engineer, "*A Gravitating Sluicing Apparatus for Alluvial*."—15th November, 1895.

Application No. 954, P. $\frac{95}{410}$.—WILHELM MAJERT, of Falkenberg, near Grünau, in the Kingdom of Prussia and German Empire, Chemist, "*Process for Extracting Gold from Gold Ores*."—15th November, 1895.

Application No. 958, P. $\frac{95}{417}$.—WILLIAM SPEIRS SIMPSON, of 49 Battersea Park Road, London, England, Civil Engineer, "*Improvements in or relating to Chains of Cycle and like gear, and in Gear Wheels therefor*."—15th November, 1895.

Application No. 959, P. $\frac{95}{418}$.—THE SELF THREADING SEWING MACHINE COMPANY, of the City, County, and State of New York, United States of America, Assignee of ALBERT LEGG, of Allendale, State of New Jersey, and of FRANK HENRY TREACY, of Brooklyn, State of New York, United States of America, "*Improvements in Sewing Machines*."—15th November, 1895.

Application No. 960, P. $\frac{95}{419}$.—DANIEL JOHN CROSBY, of Black Oak Farm, Kadina, in the Province of South Australia, Farmer, and ARTHUR LUCAS HARROLD, a member of the firm of Harrold Brothers, of Adelaide, in the Province aforesaid, Machinery Merchants and Manufacturers, "*A Method of and Appliances for Lifting Ploughs, Scarifiers, and like Implements by means of the Wheel and Draught Power*."—15th November, 1895.

Application No. 948, P. $\frac{95}{403}$.—WILLIAM AGAR, of King William Street, Beaconsfield, in the Colony of Western Australia, Electrician, "*A Liquid to act as a Preventive for Incrustation, Scales, Corrosion, and Oxydation in Boilers*."—22nd November, 1895.

Application No. 966, P. $\frac{95}{437}$.—FRANK WRIGHT, of No. 21, Old Queen Street, Westminster, in the County of London, England, Gas Engineer, "*Coin Freed Gas Meter Apparatus*."—29th November, 1895.

Application No. 967, P. $\frac{95}{438}$.—LEON DE RIGAUD, of Paris, in the Republic of France, "*Improvements in Gold Extracting Processes and Apparatus therefor*."—29th November, 1895.

Application No. 968, P. $\frac{95}{439}$.—DAVID ALEXANDER BROWN, of Charters Towers, in the Colony of Queensland, Mechanical Engineer, "*An Improved Gravitating Regenerative Oxychlorinating Reverberatory Furnace for Roasting Ores, especially those containing Gold and Silver*."—29th November, 1895.

Application No. 970, P. $\frac{95}{447}$.—ALEXANDER HILL, of Bayley Street, Coolgardie, in the Colony of Western Australia, Clerk, "*An Improved Dry-crusher and Amalgamator*."—6th December, 1895.

Application No. 971, P. $\frac{95}{448}$.—EPHRAIEM CHAQUETTE, of 109, State Street, in the City of Bridgeport, County of Fairfield and State of Connecticut, United States of America, Civil Engineer, "*Improvements in and relating to Air Compressors*."—6th December, 1895.

Application No. 972, P. $\frac{95}{449}$.—JESSIE CHISHOLM ROBERTSON, of Davis Street, Richmond, in the Colony of Victoria, Hosiery Manufacturer; and JOHN ALSTON WALLACE, of Collins Street, Melbourne, in the Colony of Victoria, Member of the Legislative Council, "*An improved Illuminant to be used in connection with Gas and Kerosene Lamps, Candles, and the like*."—6th December, 1895.

Application No. 973, P. $\frac{95}{450}$.—GEORGE WHITE THOMAS, of London, England, Gentleman, "*Improvements in Matches, Fusees, and the like*."—6th December, 1895.

Application No. 974, P. $\frac{95}{451}$.—EMIL LAWRENCE OPPERMAN, Electrician, of 132, Hanley Road, Finsbury Park, London; EWALD FISCHER, of 25, Listria Park, Stoke, Newington, London, Engineer; and CARL TUNSTILL JOHN OPPERMAN, of 2, Wynyatt Street, London, E.C., Electrical Engineer, "*An improved process for effecting the Amalgamation of Gold and the like Metals in Ores*."—6th December, 1895.

Application No. 975, P. $\frac{95}{452}$.—JOHN WILLIAM McDougall, of Napier, in the Provincial District of Hawke's Bay, in the Colony of New Zealand, Journalist, "*Improvements in Window-frames and Sashes*."—6th December, 1895.

Application No. 976, P. $\frac{9.5}{4.5.3}$.—BRAINARD CLARKE, Engineer, and SIDNEY FRANCIS HARRISON THORESBY, Engineer, both of Alexandria, near Sydney, in the Colony of New South Wales; and WILLIAM BETHELL SHARP, Merchant, of Newcastle, in the said Colony, "*An improved process for the Extraction of Fats and Meat Juices or Essence from Animal Carcasses.*"—6th December, 1895.

Application No. 979, P. $\frac{9.5}{4.5.7}$.—HENRI AUGUSTE DE NEUFVILLE, of No. 21, Boulevard Poissonnière, Paris, in the French Republic, Banker, "*Process and Apparatus for the Extraction of Gold and Silver from their Ores and from other Auriferous and Argentiferous Substances.*"—6th December, 1895.

Application No. 755, P. $\frac{9.5}{6.6}$.—ROBERT SHAW NEWBOLD, of Fremantle, in the Colony of Western Australia, Engineer, "*An Improved Railway Fishplate.*"—13th December, 1895.

Application No. 982, P. $\frac{9.5}{4.6.1}$.—WILLIAM NOAH HEDGES, of Guildford, in the Colony of Western Australia, Railway Contractor, "*An Improved Latch Bolt for Doors, Gates, and such-like Openings.*"—13th December, 1895.

Application No. 983, P. $\frac{9.5}{4.6.3}$.—NEHEMIAH GUTHRIDGE, of 482 Collins Street, Melbourne, Victoria, Merchant, and HENRY ARTHUR WHEAT, of Victoria Street, Melbourne, Victoria, Engineer, Assignees of ROBERT REID, of A'Beckett Street, Melbourne, aforesaid, Engineer, "*Improvements in Apparatus for Transporting Cash, Checks, Memoranda, and other Articles from one part of a Shop or other Building to another.*"—13th December, 1895.

Application No. 984, P. $\frac{9.5}{4.6.6}$.—JOSEPH HALL, of Burley Engine Works, Leeds, in the County of York, England, Engineer, "*Improvements in Machinery for treating Skins, Leather, and other Analogous Substances.*"—13th December, 1895.

Application No. 985, P. $\frac{9.5}{4.6.7}$.—EDWARD WATERS, of No. 131 William Street, Melbourne, in the Colony of Victoria, Patent Agent, Agent of the firm GOERLICH & WICHMANN, of Hamburg, in Germany, Merchants, "*An Improvement in the Treatment of Auriferous Ores by Cyanide Solutions.*"—13th December, 1895.

Application No. 990, P. $\frac{9.5}{4.7.4}$.—THE DE MARE INCANDESCENT GAS LIGHT SYSTEM, LIMITED, of London, England, assignee of FREDRIC DE MARE, of 21, Rue Albony, Paris, in the Republic of France, "*Improvements in Gas Apparatus for obtaining Light and Heat.*"—20th December, 1895.

Application No. 991, P. $\frac{9.5}{4.7.5}$.—JOHN JASPER STONE, of No. 369 George Street, Sydney, in the Colony of New South Wales, Civil and Mechanical Engineer; JOHN PLANT WRIGHT, of Elizabeth Street, Sydney, aforesaid, Manufacturer; and HERBERT EDWARD PRATTEN, of Queen's Place, Sydney, aforesaid, Merchant, "*Improvements in Hermetically Sealed Vessels, and in the manner of removing the Covers thereof.*"—20th December, 1895.

Application No. 992, P. $\frac{9.5}{4.7.6}$.—JOSEPH HENRY HAYCRAFT, of King William Street, Adelaide, in the Province of South Australia, Metallurgical Chemist, "*Improvements in Amalgamating Pans.*"—20th December, 1895.

Application No. 993, P. $\frac{9.5}{4.7.7}$.—JOHN SMITH RAWORTH, of Streatham, in the County of

Surrey, England, Engineer, "*Improvements in Steam Engines.*"—20th December, 1895.

Application No. 994, P. $\frac{9.5}{4.7.8}$.—HOLMES SAMUEL CHIPMAN, of No. 54 Margaret Street, Sydney, in the Colony of New South Wales, Merchant, "*An improved Nozzle for Distributing Water and other Fluids under Pressure.*"—20th December, 1895.

Application No. 790, P. $\frac{9.5}{4.8.5}$.—CHARLES DARGIE, of Edward Street, Shepparton, in the Colony of Victoria, Machinist, and SIDNEY COOKE, of No. 330 Flinders Lane, Melbourne, in the said Colony, Printers' Furnisher, "*An Improved Supporter or Fastener for Window Sashes, Sliding Doors, or Sliding Screens.*"—10th January, 1896.

Application No. 932, P. $\frac{9.5}{3.6.2}$.—WALTER HENRY MARSDEN, of Salisbury, in the Province of South Australia, Stationmaster, "*Improved Self-supporting Trousers.*"—10th January, 1896.

Application No. 986, P. $\frac{9.5}{4.6.5}$.—ARTHUR BURNELL, of Hindmarsh, in the Province of South Australia, Wool Scourer, "*An Improved Apparatus for purifying Water or other Liquids.*"—10th January, 1896.

Application No. 1001, P. $\frac{9.5}{4.6.5}$.—WALTER HENRY SAMUEL FISHER, of Gray Street, Kogarah, near Sydney, in the Colony of New South Wales, Sanitary Engineer, "*Improvements in Soil Closets and other Apparatus for use in the disposal of Eacreta, Urine, Slops, Garbage, and other like offensive Refuse.*"—10th January, 1896.

Application No. 1002, P. $\frac{9.5}{4.6.3}$.—HUBERT WELSMAN, of Norseman Goldfields, in the Colony of Western Australia, Water Condenser, "*An Improved Water-condensing Appliance.*"—10th January, 1896.

Application No. 1004, P. $\frac{9.5}{4.6.5}$.—CONSTANTIN FAHLBERG, Doctor of Philosophy, of Salbke Westerhüsen, near Magdeburg, in the Kingdom of Prussia, German Empire, Manufacturing Chemist, "*Improvements in the Manufacture of Saccharine or Compounds thereof, and in the Production and Treatment of Materials for use therein.*"—10th January, 1896.

Application No. 1005, P. $\frac{9.5}{4.6.6}$.—THE ALTERNATE CURRENT ELECTRO MOTOR SYNDICATE, LIMITED, of 2 and 4 Penywern Road, Earls Court, in the County of Middlesex, England, assignee of WALTER LANGDON DAVIES, of 57 Comeragh Road, West Kensington, in the County of Middlesex, England, Electrical Engineer, "*Improvements in Electro Motors and like Electromagnetic Apparatus.*"—10th January, 1896.

Application No. 1006, P. $\frac{9.5}{4.6.5}$.—CARROLL HERBERT REED, residing at 60 East 25th Street, New York, in the County and State of New York, United States of America, Physician, "*Fastening Devices for Envelopes, Boxes, Pamphlets, etc.*"—10th January, 1896.

Application No. 1009, P. $\frac{9.5}{5.0.2}$.—GEORGE WALTER BLANKS, of Allen Street, Glebe, Sydney, in the Colony of New South Wales, Engineer, "*Improvements in Brick-making Machines.*"—10th January, 1896.

MALCOLM A. C. FRASER,

Registrar of Patents.

NOTE.—The date mentioned in each case is that of the first appearance of the advertisement.

Designs and Trade Marks Act, 1884.

IT is hereby notified that I have received the under-mentioned Applications for the Registration of Trade Marks.

Any person or persons intending to oppose any of such applications must leave particulars in writing, in duplicate (on Form F), of his or their objections thereto, within two months of the first publication of such applications.

A fee of £1 is payable with such notice.


MALCOLM A. C. FRASER,
Registrar of Designs and Trade Marks.

Application No. P. $\frac{95}{156}$.—MILNE & COMPANY, of William Street, Perth, in the Colony of Western Australia, Wine and Spirit Merchants, to register in Class 43, in respect of Claret, a Trade Mark of which the following is a representation:—




10th January, 1896.

Application No. P. $\frac{95}{157}$.—J. & W. BATEMAN, of Fremantle, in the Colony of Western Australia, Merchants, to register in Class 42, in respect of Tea, a Trade Mark of which the following is a representation:—



10th January, 1896.

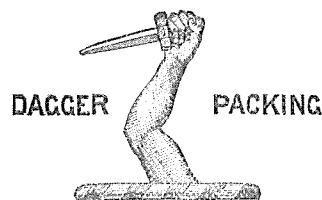
Application No. P. $\frac{95}{157}$.—BELL'S ASBESTOS COMPANY, LIMITED, of 59½ Southwark Street, London, England, Asbestos Manufacturers, to register in Class 1, in respect of Asbestos prepared for preventing the radiation of heat, and other Chemical Substances used in manufactures, photography, or philosophical research, and anti-corrosives; and in Class 4, in respect of Asbestos, and other raw, or partly prepared Vegetable, Animal, and Mineral Substances used in manufactures, not included in other Classes; and in Class 13, in respect of Asbestos packed metal fittings, and other metal goods not included in other Classes; and in Class 50, in respect of Asbestos Engine Packings, and other articles manufactured from Asbestos, not included in other Classes, a Trade Mark of which the following is a representation:—



Also in Class 47, in respect of Lubricants and other goods included in this Class, a Trade Mark of which the following is a representation:—

ASBESTOLINE

And in Class 50, in respect of Asbestos Engine Packings and other articles manufactured from Asbestos not included in other Classes, a Trade Mark of which the following is a representation:—



10th January, 1896.

NOTE.—The date mentioned in each case is that of the first appearance of the advertisement.

The Waterworks Act.

PURSUANT to Sec. 48 of "The Waterworks Act, 1889," WE, THE CITY OF PERTH WATER SUPPLY Co., LD., being the Contractors with the Mayor, Councillors, and Citizens of the City of Perth for the Supply of Water to the said City of Perth, do hereby give notice that the Main Pipe has been laid down by us, the said Contractors, in the following Street in the said City of Perth:—

Mary Street, from Burt Street to Clifton Street.

And that the said Contractors are prepared to distribute a constant supply of water therefrom to the lands and premises situated in such Street.

Dated this 7th day of January, 1896.

For the City of Perth Water Supply Co., LD.,

WALTER H. JONES,

Secretary.

TRANSFER OF LAND ACT, 1893, SECTION 80.

Land Titles Department, 9th January, 1896.

LIST of Duplicate Certificates of Title called in for amendment, and not brought in:—

Proprietor or Person holding Duplicate Certificate.	Land.	Vol.	Fol.
British & Australasian Trust and Loan Company, Limited }	Portion of Leschenault Location 1	XXII	256
Byrne, Edward	Swan Location 1047... ..	XVIII	136
Cobb, Charles	Fremantle Lot 748, Part of	XLI	166
Forrest, Alexander	Portion of Leschenault Location 26	XXXIII	264
Hann and Fiddes	Perth Suburban Lot 181, Part of	XXII	198
Hanson, Christian	Perth Lot Y 225	XXVII	199
Leeder, William George	Northam Town Lots 87 and 88	XXVII	70
Do.	Perthshire Location Ax, Lots 57 and 58	XLVII	335
Ledger, Ernest	Part of Perth Suburban Lot 140	LXIV	157
Liddelow, Beverley John	Portion of Canning Location 18	III	112
Lovegrove, Thos. Henry	Bunbury Building Lot 39	XXX	328
Meakins, Joseph	Part of Swan Location 264	XIII	380
Miller, C. G.	Plantagenet Location 406	XXXVII	106
Mills, Mary Ann Burn	Part of Cottesloe Suburban Lot 48	LXXIII	164
Morrissey, Michael Joseph	Victoria Location 959	IX	173
McBean, James	Portions of Canning Location 2, and Swan Location 35	XL	260
McEvoy, Margaret	Part of Perth Town Lot V 48	XXIX	58
McNeece, Mary Creamer	Part Fremantle Town Lot 689	XLII	9
Pearse, Alice	Fremantle Town Lots 826, 831, 832	XLVI	172
Powell, Thomas Wilde	$\frac{E}{9}$ of Kojonup Locations 256 and 257	XXXIV	260
Do.	Kojonup Location 99	XV	53
Sholl, Edward	Perth Town Lots Z 1 and Z 2	XV	389
Smith, John Handran	Parts of Swan Locations 112, 115, 613	XIX	18
Snowden, Elizabeth Harriet	Victoria Location 1346	VIII	205
Snowball, George	Perth Lot L 36	XV	395
Spencer, John	Portion of Canning Location 19	II	{ 136 242
Strickland, W. H. J.	Bunbury Town Lot 271	V	263
Throssell, Annie	Northam Town Lots 76, 77, 78, 79, 80	XXXIII	151
The West Australian Manufacturing Company, Limited }	Part of Perth Building Lot Q 8	XIX	363
Trigg, Edmund Bayley	Cottesloe Suburban Lot 94	XXXIX	347
Walsh, James	Part of Perth Suburban Lot 174	LXXII	39
Weeks, Walter & Elizabeth	Portion of Leschenault Location 573	XXX	151

ALFRED E. BURT, Registrar of Titles.

Dardanup Roads Board.

Opening of New Road.

AT a Meeting of the above Board held on the 28th day of December, 1895, it was resolved to declare a Road, one-third of a chain wide, starting from a point near the Nine-mile post on the Bunbury-Dardanup Road, and passing in a Westerly direction through Wellington Locations 45, 223, 300, 139, 240, and 376 to the Eastern boundary of Dardanup Commonage.

EPHRAIM GARDINER,

Chairman, Dardanup Roads Board.

Bunbury, 28th December, 1895.

Kelmscott Roads Board.

AT Meetings held on September 2nd and November 4th, 1895, of the above Board, it was resolved that the lands hereinafter described be appropriated for the purpose of opening new lines of communication:—

(1.) Starting from North-East corner of Block $\frac{1}{307}$, one chain wide, proceeding due North through Block $\frac{1}{327}$, thence through Location 31 as follows: through Subdivision Block No. 112 to its North-East corner, here joining Subdivision Road (marked "Eleventh Road"), proceeding along said road to its South-East terminus, here branching off in two directions, the right hand taking a direct course to, and terminating at, the Woongong Railway Station

Gate; the left hand starting as aforesaid at South-East terminus of "Eleventh Road," proceeding Easterly over the railway crossing at 398 telephone post, thence still Easterly, joining Perth-Bunbury Road at the 398 telegraph post.

(2.) Starting from present surveyed road at Stoney Gully, Kelmscott Townsite, one chain wide, proceeding in an Easterly direction (through Townsite Blocks 58, 65, and Location 32), on North side of present roughly marked road for about 22 chains, thence following old surveyed road about 13 chains, thence South side of old survey about 40 chains, again following old survey line as near as practicable, and continuing along the North side of the Canning River through Blocks $\frac{7}{1545}$, $\frac{6}{1609}$, and $\frac{4}{218}$, to a spot about three chains South of North-East corner of $\frac{4}{218}$, thence to North-West corner of $\frac{7}{1535}$, thence along its Northern boundary, continuing Easterly about one and a-half miles to a spot known as "Stowaway Hollow."

(3.) Starting from River Road, one chain wide, about 66 chains from East boundary of Kelmscott, thence in an Easterly direction through Location 32 for about one mile to ford on Canning River, thence South-Easterly about two miles to South-West corner of Location 33, thence South-East about three and a-half miles to about the 25-mile on Perth-Albany Road. Most of the above is defined by old track.

FREDK. J. SAW,

Chairman, Kelmscott Roads Board.

December 9, 1895.

Sussex Roads Board.

AT a meeting of the above Board, held at Busselton on the 14th day of September, 1895, it was resolved to declare a Minor Road, 50 links wide, bounded on the South side by a line starting from a point situate 50 links South from the North-East corner of Sussex Location 8, and extending $270^{\circ} 41' 26$ chains 97 links to the South-West corner of Sussex Location 7, thence bounded on the West side by a line passing along part of the West boundary of Sussex Location 7, $359^{\circ} 35' 95$ chains 6 links, to the angle post of a road surveyed from that point, towards the South-East corner of Location 7.

E. C. B. LOCKE,
Chairman, Sussex Roads Board.

Busselton, 16th November, 1895.

Sussex Roads Board.

AT a meeting of the above Board, held at Busselton on the 16th day of November, 1895, it was resolved that a strip of land, one chain wide, be declared a Road, the West side of said strip leaving the Bunbury-Busselton Telegraph Road at its intersection with the East boundary of Sussex Location 7, and extending South 152 chains, thence $191^{\circ} 14' 3$ chains 42 links, thence $181^{\circ} 48' 7$ chains 97 links to the North boundary of Sussex Location 15, to join the road No. 240, gazetted 23rd December, 1886.

THOS. A. THURKLE,
Acting Chairman, Sussex Roads Board.

Busselton, 16th November, 1895.

THE Goomallyn Roads Board, on the 2nd day of November, 1895, declared a Road, one chain wide, commencing from Avon Location $\frac{4}{15} \frac{9}{16}$ to trap well, being Avon Location No. 853, thence South-Westerly to join Main Road, a distance of two miles, more or less.

Also a Road, one chain wide, starting from intersection of a surveyed Road at South-East corner of Avon Location $\frac{5}{7} \frac{9}{10}$, thence in a North-North-Easterly direction a distance of about two miles, to join Road at Forward's gate.

(Signed) W. H. BUTTERLY,
Chairman.

York Roads Board.

AT a Meeting of the above Board, held at York on the 5th day of August, 1895, it was resolved to declare a Minor Road, starting from a point on the York-Mortlock River Road, at the North-East corner of C.P. $\frac{1}{17} \frac{8}{34}$, the West side extending South-South-Easterly, passing along the East-North-East boundaries of C.P. $\frac{1}{17} \frac{8}{34}$ and part of Avon Location 2034 and 1959 to the South corner of Avon Location 2066.

RICHARD G. BURGESS,
Chairman York Roads Board.

11th October, 1895.

AT a Meeting of the Canning Roads Board held on Monday, October 14th, 1895, it was resolved that a strip of land be taken, one (1) chain wide, for the purpose of opening up a new line of communication; starting from a post marked X situated in Canning Location 76, from thence in an Easterly direction through said block; through Locations 38, $\frac{1}{33} \frac{2}{10}$, 252, $\frac{5}{21} \frac{1}{10}$, to the North-West corner of Location 212, through said Location to its North-East corner where it joins the Canning Mills Road, as Gazetted in 1887.

W. L. GIBBS,
Chairman Canning Roads Board.

20-11-95.

Beverley Roads Board.

AT a Meeting of the above Board, held on Thursday, 3rd of October last, a Resolution was passed to resume the following parcels of land for the purpose of opening up new lines of communication:—

- 1st. A strip of land (1) one chain wide, starting from old Balli Balli Road, running through Locations M and M 1 N to join present surveyed road at Block $\frac{4}{10} \frac{8}{12}$; about $68\frac{1}{2}$ chains.
- 2nd. A strip of land (1) one chain wide, starting from railway crossing at about $104\frac{3}{4}$ miles from Fremantle, on the York-Beverley Road, and continuing about (80) eighty chains on river side of railway through Loc. K towards Beverley, joining again the present road.
- 3rd. A strip of land, one chain wide, running in a South-Easterly direction, starting from the N.E. corner of Block 231 A through the W.A. Land Co.'s land, keeping on the Western boundaries of Blocks M 1 N $\frac{K}{1}$, $\frac{K}{10}$, $\frac{K}{10}$, and between blocks $\frac{K}{5}$ and $\frac{K}{9}$; about 390 chains.
- 4th. A strip of land, one (1) chain wide, running West from present surveyed road (being New Dale Road), starting at the Western corner of Beverley Agricultural Area Blocks 94 and 109 through Location 19, as shown by survey posts; containing about 65 chains.

HORACE SMITH,
Chairman Beverley Roads Board.
(per W. V. B., Secretary).

Leederville Roads Board.

AT a Meeting of the above Board, held at Leederville on Saturday, 28th of September, it was resolved to declare the undermentioned Streets, &c., as Minor Roads:—

William Street	... Titles Office Plan No. 73.
Vincent Street	} Titles Office Plan No. 450.
Howard Street	
Trevarton Street	
Sanders Street	
Leeder Street	
Lonsdale Street	} Titles Office Plan No. 559.
Richmond Street	
Bourke Street	
Marian Street	
Norfolk Street	
Redan Street	} Titles Office Plan No. 560.
Alma Street	
Woolwich Street	
Regent Street	
Windsor Street	
Beulah Street	} Titles Office Plan No. 624.
Tower Street	
Britannia Road	
	... Titles Office Plan No. 687.

JAS. STEWART BENNET,
Chairman Leederville Roads Board.

Leederville Roads Board.

NOTICE is hereby given that it is the intention of the Board to resume 60 links of the grants now in the occupation of Messrs. William Henry McGlew, William Hughes, and George Edward Leeder, for the purpose of making Beulah Road to the width of one chain.

By order,
JOHN J. GLASKIN,
Secretary, Leederville Roads Board.
26th December, 1895.

Nelson Roads Board.

AT a Meeting of the above Board, held at Bridgetown on the 29th day of November, 1894, it was resolved that a Minor Road, one chain wide, be declared, starting from the Upper Blackwood Bridge, and extending in a South-Easterly direction to a point on the East boundary of Bridgetown Commonage, the South side of road being situate 67 chains North from its South-East corner, thence continuing in a South-Easterly direction through C.P. $\frac{1}{2} \frac{8}{9} \frac{1}{10}$, $\frac{4}{5} \frac{9}{10}$, $\frac{1}{5} \frac{9}{10}$, $\frac{4}{5} \frac{8}{9}$, $\frac{4}{5} \frac{8}{9}$, to a point on the West boundary of Nelson Location 117, at Nairnup, situate 15 chains 44 links North from its South-West corner, thence $151^{\circ} 11' 16$ chains 47 links, and $108^{\circ} 43' 1$ chain 60 links to its South boundary, thence in an Easterly direction following the Blackwood River upward to Nelson Location 8, at Winnejump.

J. ALLNUTT,

Chairman, Nelson Roads Board.

Bridgetown, May 30th, 1895.

South Perth Roads Board.

IN pursuance of the 52 Victoria, No. 16, the Roads Board of South Perth hath ordered that a General Rate of Ninepence in the Pound shall be made and levied, for the year 1896, on the rateable value of all rateable property within the district of the said Board.

Dated the 20th day of December, 1895.

J. D. MANNING,

Chairman.

AT a Meeting of the Murray Roads Board, held at Pinjarrah on the 5th October, 1895, it was decided to take a strip of land, half-a-chain wide, off Loc. 398, for the purpose of widening the road between Loc. 144 and Loc. 398.

ARTHUR BIRCH.

Chairman Murray Roads Board.

The Companies Act, 1893.

The Mount Gertrude Gold Mining Syndicate, Registered (No-Liability).

NOTICE is hereby given that the Registered Office of the above Company is situated at 126 Bayley Street, Coolgardie.

The Office will be accessible to the public between the hours of 10 a.m. and 4 p.m. on week days, excepting Saturdays, on which days the Office will be open from 10 a.m. to 12 noon.

Dated this 31st day of December, 1895.

(Sd.) M. J. McNAMARA,

Secretary.

The Nannine Gold Mining Company (No-Liability).

NOTICE is hereby given that all Shares on which the 14th Call of 6d. (Sixpence) per Share, due and payable on the 11th December, 1895, remains unpaid are forfeited, and, unless redeemed, will be sold by Auction, at the Registered Office of the Company, St. George's Terrace, Perth, on Thursday, 16th January, 1896, at 12 o'clock noon.

W. E. CLIFTON,

Manager.

Perth, 6th January, 1896.

The Companies Act, 1893.

THE Registered Office of "The Great Boulder East Extended Gold Mine, Limited," is situated at the Office of the undersigned, Coolgardie Chambers, Bayley Street, Coolgardie.

Dated the 31st day of December, 1895.

F. BOWES SCOTT,

Attorney for the Company.

The Companies Act, 1893.

THE Registered Office of "The Challenge Gold Estates Proprietary Company, Limited," is situated at the Office of the undersigned, Hunt Street, Coolgardie.

Dated the 31st day of December, 1895.

D. L. DOOLETTE,

Attorney for the Company.

In the matter of "The Companies Act, 1893"
(56 Vict., No. 8).

NOTICE is hereby given that, under the provisions of Section 20 of the above Act, a Certificate of Incorporation, as a No-Liability Company, has this day been issued to "The Kalgoorlie Central Gold Mining Syndicate, No-Liability."

Dated this 8th day of January, 1896.

F. A. MOSELEY,

Registrar of Companies.

Supreme Court,
Perth, W.A.**The Companies Act, 1893.**

The Brown Hill Proprietary Gold Mines, Limited.

THE Office of this Company is situated in Bayley Street, Coolgardie, and Captain WILLIAM VANDREY is the Attorney of the Company in Western Australia.

Dated this 31st day of December, 1895.

PARKER & PARKER,

Agents for Hare & Vyner,
Solicitors for the said Company.**The Companies Act, 1893.**

Hannan's Golden Group, Limited.

THE Office of this Company is situated at Messrs. Parker and Parker's Offices, Barrack Street, Perth, and Charles Kaufman is the Attorney of the Company in Western Australia.

Dated this 8th day of January, 1896.

PARKER & PARKER,

Solicitors for the said Company.

The Companies Act, 1893.

The Southern Boulder Proprietary Gold Mines (No-Liability).

THE Office of this Company is situated in Messrs. Parker and Parker's Offices, Barrack Street, Perth.

Dated this ninth day of January, 1896.

PARKER & PARKER,

Solicitors and Attorneys for the Company
in Western Australia.

The Companies Act, 1893.

Stray Shot and Excelsior Gold Mines,
Limited.

THE Office of this Company is situated in
Hampton Street, Roebourne, and Augustus
S. Roe is the Attorney of the Company in Western
Australia.

Dated this 8th day of January, 1896.

PARKER & PARKER,
Agents for Augustus S. Roe.

To the Registrar of Companies, Western Australia.

NOTICE is hereby given that the Office or Place
of Business, in Western Australia, of Hannan's
Eureka Gold Mining Company (No-Liability), where
all legal proceedings may be served upon, and all
notices addressed or given to the Company, is situated
at Semaphore Chambers, Hannan's Street, Kalgoorlie.

Dated this 3rd day of January, 1896.

R. W. HALL,
Attorney for the said Company.

THE Partnership hitherto existing between us, as
Brickmakers, at Helena Vale, Midland Junction,
is this day dissolved by mutual consent. All
accounts will be discharged by Mr. C. J. Moran,
Perth.

Dated this 8th day of December, 1895.

C. J. MORAN.
P. P. HANLEY.
WILLIAM BELLARS.

Signed in the presence of
F. W. MOORHEAD,
Solicitor.

Horgan & Moorhead, Solicitors, Barrack Street, Perth.

Re John Rowland Jones, deceased.

PURSUANT to an Act of the Imperial Parlia-
ment made and passed in the 22nd and 23rd
years of the reign of Her present Majesty, chapter
25, intituled "An Act to further amend the Law of
Property and to relieve Trustees" (adopted by Local
Ordinance 31 Vict., No. 8): Notice is hereby given
that all persons and other creditors having any
claims or demands upon or against the estate of John
Rowland Jones, late of Subiaco, in the Colony of
Western Australia (who died at Subiaco aforesaid on
the 24th day of December, 1895, and letters of admin-
istration of whose estate and effects were duly granted
by the Supreme Court to Elizabeth Mary Jones, of Subi-
aco aforesaid, widow and relict of the said deceased),
are hereby required to send in writing particulars of
their claims and demands to the said Elizabeth Mary
Jones on or before the first day of February, 1896.
And notice is hereby also given that at the expiration
of the last mentioned date the said Elizabeth Mary
Jones will proceed to distribute the assets of the
said John Rowland Jones amongst the parties en-
titled thereto, having regard only to the claims and
demands of which she shall have then had notice,
and the said Elizabeth Mary Jones will not be liable
for the assets of the said John Rowland Jones
deceased or any part thereof so distributed to any person
of whose claim the said Elizabeth Mary Jones has
not had notice at the time of the distribution.

Dated this 31st day of December, 1895.

GEORGE LEAKE,
Barrack Street, Perth,
Solicitor for the Administratrix.

The Bankruptcy Act, 1892.

First Meeting and Public Examination.

Debtor's Name.	Address.	Description.	Court.	Number.	Date of first meeting.	Hour.	Place.	Date of public examination.	Hour.	Place.	Date of Order (if any) for summary administration.
WILLIAM WAUGH ...	Southern Cross	Storekeeper	Supreme Court of Western Australia	No. 60 of 1895	Tuesday, the 28th day of January, 1896	Eleven o'clock in the forenoon	Supreme Court of Western Australia, Perth	Tuesday, the 28th day of January, 1896	Half-past 10 o'clock in the forenoon	Supreme Court of Western Australia, Perth	Nil.

H. WAINSCOT,
Official Receiver in Bankruptcy.

Dated this 9th day of January, 1896.