

Government Gazette

OF

WESTERN AUSTRALIA.

[Published by Authority.]

No. 61.]

PERTH: FRIDAY, DECEMBER 22.

[1899.]

No. 8314.—C.S.O.

Bank Holiday throughout the Colony.

PROCLAMATION

²³³⁵
99 } By His Excellency Lieut.-Colonel
Western Australia, } Sir GERARD SMITH, Knight Com-
to wit. } mander of the Most Distinguished
GERARD SMITH, } Order of Saint Michael and
(L.S.) } Saint George, Governor and Com-
mander-in-Chief in and over the
Colony of Western Australia and its
Dependencies, &c., &c., &c.

IN pursuance of the provisions contained in the fifth section of "The Bank Holidays Act, 1884," I, the Governor of the said Colony, do by this my Proclamation appoint

Wednesday, 27th December instant,

a special day to be observed as a Bank Holiday throughout the Colony.

Given under my hand and the Public Seal of the said Colony, at Perth, this 5th day of December, 1899.

By His Excellency's Command,

G. RANDELL,
Colonial Secretary.

GOD SAVE THE QUEEN!!!

Strictly preserving Kangaroos within portion of the South-West Division of the Colony.

PROCLAMATION

⁸²⁸⁹
99 } By His Excellency Lieut.-Colonel
Western Australia, } Sir GERARD SMITH, Knight Com-
to wit. } mander of the Most Distin-
GERARD SMITH, } guished Order of Saint Michael and
(L.S.) } Saint George, Governor and Com-
mander-in-Chief in and over the
Colony of Western Australia and
its Dependencies, &c., &c., &c.

WHEREAS by the "The Game Act, 1892," the Governor is empowered, by Proclamation in the *Government Gazette*, to declare "That any bird or animal indigenous to Western Australia shall be at all times strictly preserved, either generally throughout the Colony or in any one or more portions thereof: AND WHEREAS it is deemed desirable that "Kangaroos" shall be strictly preserved within the portion of the South-West Division of the Colony more particularly described in the Schedule hereto attached: NOW THEREFORE I, the said Governor, with the advice of the Executive Council, do hereby declare "Kangaroos" within the limits described as aforesaid to be strictly preserved, and their destruction in any way is wholly forbidden except for purposes of human food.

The Proclamation of the 4th October last is hereby cancelled.

Given under my hand and the Public Seal of the said Colony, at Perth, this 29th day of November, 1899.

By His Excellency's Command,

GEO. THROSSELL,
Minister for Lands.

GOD SAVE THE QUEEN!!!

SCHEDULE.

Bounded on the *West* and *South* by the sea coast; on the *North* by an East line from the coast through Mount Lesueur till it intersects a South-Easterly line from Talling Peak to the highest peak in the Wongan Hills; on the *East* by a South-Easterly line from said intersection through the said highest peak in the Wongan Hills and Mount Stirling, in direction of the mouth of the Fitzgerald River, to a point West of Mount Ridley; thence East through said Mount Ridley to the sea coast.

Including the islands adjacent to the sea coast aforesaid.

The Land Act, 1898.

(62 Vict., No. 37.)

Resuming Homestead Farm No. $\frac{216}{74}$ for
Mining Purposes.

E.C. $\frac{4030}{99}$ PROCLAMATION

Western Australia, } By His Excellency Lieut.-Colonel Sir
to wit. } GERARD SMITH, Knight Commander
of the Most Distinguished Order of
Saint Michael and Saint George,
Governor and Commander-in-Chief
in and over the Colony of Western
Australia and its Dependencies, &c.,
&c., &c.

GERARD SMITH.
(L.S.)

$\frac{3115}{99}$
WHEREAS by Section 9 of "The Land Act, 1898," the Governor may by Proclamation resume, for any of the purposes specified in Section 39 of the said Act, any portion of land held as a Homestead Farm: AND WHEREAS it is deemed expedient that Homestead Farm No. $\frac{216}{74}$ should be resumed for the objects and purposes specified in paragraph 12 of Section 39 of the said Act, that is to say, for mining purposes: Now, THEREFORE, I, Sir Gerard Smith, K.C.M.G., Governor, &c., &c., &c., with the advice of the Executive Council, in exercise of the said power, do this my Proclamation resume Homestead Farm No. $\frac{216}{74}$ for the purposes aforesaid.

Given under my hand and the Public Seal of the said Colony, at Perth, this 13th day of December, 1899.

By His Excellency's Command,

GEO. THROSSELL,

Minister for Lands.

GOD SAVE THE QUEEN!!!

Beer Duty Act, 1898.

Additional Regulation.

Order in Council.

At the Executive Council Chamber, at Perth, this
6th day of December, 1899.

Present:

His Excellency the Governor.

The Honourables—

The Colonial Treasurer,

The Commissioner of Railways,

The Minister of Mines,

The Attorney General,

The Colonial Secretary.

WHEREAS by "The Beer Duty Act, 1898," it is amongst other things enacted that the Governor in Council may make Regulations for all or any of the purposes of the said Act: Now, THEREFORE, His Excellency the Governor of Western Australia, with the advice of the Executive Council,

doth hereby make the following Regulation, in addition to the Regulations made on the 6th day of December, 1899, that is to say:—

REGULATION UNDER BEER DUTY ACT.

1. No person shall carry on the business of bottling beer in any brewery, or upon any premises having communication with a brewery, unless in a place approved by a collector appointed under "The Beer Duty Act, 1898," or by an officer of Customs, nor unless the words "Authorised for Bottling," legibly painted or printed, be kept affixed over every entrance to the place so appointed: And the removal of beer from the brewery to such place shall be deemed a removal from the brewery within the meaning of Section 15 of the said Act.

F. D. NORTH,

Clerk of the Executive Council.

The Stock Diseases Act, 1895.

E.C. $\frac{2812}{99}$

Order in Council.

At the Executive Council Chamber, at Perth, this
29th day of November, 1899.

Present:

His Excellency the Governor.

The Honourables—

The Colonial Treasurer,

The Commissioner of Railways,

The Minister of Mines,

The Attorney General.

$\frac{2281}{98}$

WHEREAS by "The Stock Diseases Act, 1895," the Governor is empowered, by Order in Council to be published in the *Government Gazette*, from time to time to prohibit the importation or introduction into the Colony, either by sea or land, of any such stock from any country or place, or to permit such introduction by land to be made at such inland places, or such importation by sea at such parts of the sea coast in Western Australia, being "ports" within the meaning of the laws of the Customs for the time being, subject to such restrictions and regulations as he shall see fit: Now THEREFORE, His Excellency the Governor of the said Colony, by and with the advice and consent of the Executive Council, doth hereby permit the introduction by land of stock from the Northern Territory of South Australia into that portion of the Kimberley District of Western Australia situated East of the 127th meridian of longitude, at the places and subject to the conditions hereafter set out, viz.:—

1. That all stock introduced into Western Australia by land from the Northern Territory of South Australia shall be exempt from Sections 13 and 14 of "The Stock Diseases Act, 1895."

2. That such stock shall be introduced from the Northern Territory of South Australia into Western Australia at Cockatoo Springs, Newry, or at the point on the border line of the two colonies where the Negri River crosses.

3. That every person, before introducing any cattle or horses from the Northern Territory of South Australia into that portion of Western Australia previously defined, shall give not less than seventy-two hours' notice, in writing to the Inspector of Stock for Western Australia, stationed at Rosewood, stating the time at which such stock will arrive at either of the crossing places (which crossing place shall be named in the notice), the number of cattle and horses intended to be introduced, with their brands and description, the owner's name, where brought from, and to whom consigned.

4. That all stock so introduced be accompanied by a declaration of health, made by the owner or breeder, that such stock are healthy, and were so at the time of starting to travel; and such declaration shall be in the form hereunder, and shall be made before an Inspector of Stock of this Colony.

FORM OF DECLARATION.

The Stock Diseases Act, 1895.

IMPORT DECLARATION OF HEALTH.

I, the undersigned.....do hereby solemnly and sincerely declare that the undermentioned Stock now in my charge are healthy and were so at the time of starting to travel, and for the next preceding six months have not been in contact with stock affected with pleuro-pneumonia.

No.	Description.	Brands or Marks.	Wherefrom.	Destination.

(Signed).....

Witness.....

Inspector of Stock.

F. D. NORTH,
Clerk of the Council.

No. 8325.—C.S.O.

Colonial Secretary's Office,
Perth, 14th December, 1899.

THE following days will be observed as Holidays in the Government Departments throughout the Colony :—

Monday, 25th (Christmas Day)
Tuesday, 26th
Wednesday, 27th

And

Monday, Tuesday, and Wednesday, 1st, 2nd, and 3rd January, 1900.

OCT. BURT,
Under Secretary.

No. 8328.—C.S.O.

District Registrar.

2322
99

Colonial Secretary's Office,
Perth, 21st December, 1899.

HIS Excellency the Governor in Executive Council has been pleased to appoint F. A. ABBOTT to act temporarily as District Registrar of Births, Deaths, and Marriages, for the Williams Registry District, to reside at Williams, during the absence on leave of E. J. Kennedy; with effect from 19th December, 1899.

OCT. BURT,
Under Secretary.

No. 8329.—C.S.O.

Electoral Registrar.

2335
99

Colonial Secretary's Office,
Perth, 21st December, 1899.

HIS Excellency the Governor in Executive Council has been pleased to temporarily appoint W. S. HODGES to be Electoral Registrar for the Electoral District of Ashburton, vice R. D. O'Grady

OCT. BURT,
Under Secretary.

No. 8330.—C.S.O.

Visiting Justices.

22
99

Colonial Secretary's Office,
Perth, 21st December, 1899.

HIS Excellency the Governor in Executive Council has been pleased to make the following appointments :—

To be Visiting Justices to the Fremantle and Rottnest Prisons during 1900 :

Fremantle.—R. Fairbairn, J. Lilly, E. Solomon, M.L.A., G. Y. Hubble, M.L.A., Capt. Russell, the Hon. H. Briggs, M.L.C.

Rottnest.—R. Fairbairn, Capt. Russell, E. Solomon, M.L.A., G. Y. Hubble M.L.A.

To be Visitors to the Lunatic Asylum during 1900 :

R. Fairbairn, E. Solomon, M.L.A., The Hon. D. K. Congdon, M.L.C., G. Y. Hubble, M.L.A., Major G. B. Humble, James Lilly.

OCT. BURT,
Under Secretary.

No. 8331.—C.S.O.

Municipal Elections.

2231
99

Colonial Secretary's Office,
Perth, 21st December, 1899.

IT is hereby notified that Returns of the Election of Officers to serve on the Councils of the undermentioned Municipalities have been received at this Office :—

MUNICIPALITY OF NORTHAM.

COUNCILLOR—

Central Ward—Henry Edmeades,
vice
Carl Crosby Molyneaux.

Erratum.

MUNICIPALITY OF NORTHAM.

In Gazette Notice C.S.O. 8316, dated 6th instant, for "Hubert Vilot Cox," read "Hubert Violet Cox."

MUNICIPALITY OF ROEBOURNE.

MAYOR—Thomas Porter.

COUNCILLORS—Wm. Kruger.
Walter Truslove.
vice
F. W. Teesdale.
W. Kruger.

MUNICIPALITY OF SOUTHERN CROSS.

COUNCILLOR—Moss S. Soloman.
vice
Albert Jacobsen.

MUNICIPALITY OF CARNARVON.

CHAIRMAN—H. A. Hubble.
COUNCILLORS—P. McNish.
J. Pincombe.
AUDITORS—W. Turnock.
A. E. Devenish.

MUNICIPALITY OF NANNINE.

COUNCILLOR—W. J. Kelly.
AUDITORS—John Judge.
James Dunn.

MUNICIPALITY OF COSSACK.

CHAIRMAN—H. A. Hall.
AUDITORS—C. W. Patterson.
H. Pratt.

OCT. BURT,
Under Secretary.

Local Board of Health By-law.2371
99*Colonial Secretary's Office,
Perth, 14th December, 1899.*

HIS Excellency the Governor in Executive Council has been pleased to approve of the following By-laws, made by the Local Board of Health at Mt. Morgans.

OCT. BURT,
Under Secretary.

**By-Laws under "The Health Act, 1898," for
Local Board of Health, Mount Morgans.**

- | No. of
Section. | |
|--------------------|---|
| 38. | 1.—Cesspools to be cleansed and filled up. |
| 38. | 2.—The position and manner of construction of privies, earth-closets and cesspools and urinals. |
| 38. | 3.—Closets to be supplied with pans or receptacles. |
| 173. | 4.—Double-pan service. |
| 173. | 5.—Pans to be cleansed by super-heated steam. |
| 173. | 6.—Nightsoil to be rendered inoffensive. |
| 173. | 7.—Receipt for nightsoil deposited. |
| 173. | 8.—Supervision over depôts. |
| 38. | 9.—Mode of removal of pans or receptacles. |
| 38. | 10.—Fixing the charge for removal. |
| 38. | 11.—Licenses to remove nightsoil. |
| 38. | 12.—Imposing penalties for breach of conditions. |
| 38. | 13.—For the mode of carriage of meat, bread, fruit, etc. |
| 38. | 14.—For the registration annually of cowkeepers, dairymen, etc. |
| 38. | 15.—For securing the cleanliness of bakeries. |
| 38. | 16.—Removal of pigwash. |
| 38. | 17.—For the prevention of the sale of diseased fruit. |
| 38. | 18.—For the restriction of the storage or keeping of bone dust. |
| 38. | 19.—For the prevention of the keeping of animals so as to be a nuisance. |
| 38. | 20.—Defining an area within which swine may not be kept. |
| 38. | 21.—For regulating the keeping of inflammable materials. |
| 173. | 22. For regulating poultry yards. |
| 38. | 23.—For the regulation of noxious or offensive trades. |
| 38. | 24.—For the prevention of the use of steam whistles at factories. |
| 38. | 25.—Specifying the time which may elapse between giving of a notice and doing of a thing. |
| 38. | 26.—For preventing offensive matter running out of premises. |
| 38. | 27.—For regulating the deposit of rubbish. |
| 38. | 28.—For regulating the removal of rubbish. |
| 173. | 29.—Receptacles to be kept in an inoffensive condition. |
| 38. | 30.—For regulating the removal of dead animals. |
| 38. | 31.—Burning of offal and other offensive matter. |
| 38. | 32.—Removal of slops. |
| 38. | 33.—Deposit of offensive liquid. |
| 173. | 34.—Restricting contracts. |
| 173. | 35.—For regulating the carrying off of storm or rain water. |
| 35. }
242. } | 36.—Penalties. |

WHEREAS by "The Health Act, 1898" (62 Vict., No. 24), the Local Board of Health has power to make By-laws: Now, therefore, in pursuance thereof, the following By-laws have been made and shall come into operation from the date of publication in the *Government Gazette*.

INTERPRETATION.

In the construction and for the purposes of these By-laws, unless the context otherwise requires, the terms herein used shall have the meanings severally attached to them in Section 3 of the said Act.

BY-LAW No. 1.

Cesspools to be cleansed and filled up.

All existing cesspools within the area under the jurisdiction of the Local Board shall be cleansed and filled up to the satisfaction of the Inspector within a calendar month of notice to that effect being given to the owner or occupier.

BY-LAW No. 2.

Regulating the position and manner of construction of privies.

1. No person shall erect within the district of the Local Board any earth-closet, privy, or urinal the walls of which are not of stone, wood, wood and iron or brick, and every closet shall be equipped with the sealed pan adopted by the Local Board. The doors of every closet shall be properly fitted, and shall at all times be kept in a state of thorough repair. The trap-door shall be so constructed as to readily admit the pan, and shall be placed facing the right-of-way.

2. No closet, privy, or urinal shall be erected at a lesser distance than 20 feet from any business place or dwelling, unless with the express permission of the Local Board; every such closet, privy, or urinal shall be erected as near the right-of-way as conveniently can be, and every such structure shall be ventilated to the satisfaction of the Local Board's officers.

3. Authority under Section 173, Sub-section 3.—The occupier of every house or premises, whether public or private, shall cause to be kept in every closet or privy belonging thereto a box containing either ashes, dry earth, lime, sawdust, carbolic powder, or other disinfectant approved by the Local Board, and shall cause all nightsoil or other matter which may be deposited in such pan or receptacle in such closet or privy to be immediately deodorised or disinfected with a sufficient quantity of the disinfectant kept in such box.

BY-LAW No. 3.

Closets supplied with receptacles for excrementitious matter—Size, shape, materials of construction—Interchangeable.

Each closet shall be supplied with a sufficient number of receptacles for excrementitious matter which shall be interchangeable with others in the same district, and shall be of the following size, shape, style and materials:—

BY-LAW No. 4.

There shall be provided by the occupier two receptacles for every closet on the premises occupied by him.

BY-LAW No. 5.

Every nightman shall cause every receptacle for nightsoil, after the disposal of the contents, to be cleansed by super-heated steam.

BY-LAW No. 6.

Every contractor shall cause the nightsoil removed from any premises to be either rendered inoffensive or treated in a destructor, desiccator, or incinerator, or to be trenched or ploughed into the land.

BY-LAW No. 7.

That failing the use of a destructor, desiccator, or incinerator, the contractor be compelled to obtain a receipt from the occupier of the land whereon deposit is made, or from the manager of some approved depôt for nightsoil for the number of pans there emptied or delivered.

BY-LAW No. 8.

The Local Board shall exercise stringent supervision over all such depôts or places of deposit, and the Inspector shall inspect such depôts or places regularly at such intervals as the Local Board may direct.

BY-LAW No. 9.

Mode of removal, etc.

The mode of removal of each receptacle in each closet shall be as follows:—The nightman shall remove each receptacle and at once cover the same with a suitable tight-fitting lid, and upon every such removal shall carefully place a cleansed pan of the pattern approved by the Local Board in lieu of every pan so removed, and each pan shall be dealt with as prescribed in the next following clause hereof, that is to say—

Each receptacle which shall have been removed from a closet and sealed with a lid as prescribed in the foregoing clause, shall be then removed by the nightman in a cart or vehicle of a pattern to be approved by the Local Board, and the contents of all such receptacles shall be deposited in such place or places as shall from time to time be fixed by the Local Board.

Until otherwise directed, the nightman shall deposit the contents of all such receptacles in trenches, to be excavated at his own expense, in such place or places as shall be fixed by the Local Board, and treated with disinfectant, and covered with earth to such depth as the Local Board may from time to time direct.

The said receptacles shall be emptied once a week at the least, or so much more frequently as the Local Board may from time to time direct.

BY-LAW No. 10.

Fixing the Charge, etc.

Every nightman shall be entitled to charge and to receive from the occupier of any premises from which any nightsoil, trade or house refuse shall have been removed, such sum or sums of money as are specified in Schedule "A" hereto, and no nightman shall ask, demand, or receive more than the moneys mentioned in the said Schedule.

BY-LAW No. 11.

Licenses to remove nightsoil.

No person shall remove nightsoil from any house or premises within the area under the jurisdiction of the Local Board, unless he shall have first obtained from the Local Board a license authorising him to do so.

No license shall be issued to any person not approved of by the Local Board.

The license shall be in the form of Schedule "B" hereto, and subject to the conditions contained in the license, and to the provisions of the Health Act, 1898, and of these By-laws.

BY-LAW No. 12.

Imposing penalties on Licensee for Breach of conditions.

Every nightman shall forfeit and pay to the Local Board the penalties hereinafter specified, in case he shall commit any breach of the conditions upon which his license is issued:—

- (a.) For neglecting to remove any pan at the time and in the manner appointed for the purpose, 2s. 6d.
- (b.) For any and every repetition of such neglect within three months of a neglect in removing any pan, 5s.
- (c.) For each neglect to substitute a clean pan for every pan removed, 5s.
- (d.) For each neglect to place a cleansed pan in its proper position for use, 5s.
- (e.) For each neglect to clean or keep deodorised any pan, nightcart, or other vehicle, 5s.
- (f.) For every neglect or failure to properly dispose of nightsoil as soon as it is deposited at the depôt, 5s.
- (g.) For depositing any load or part of any load of nightsoil, slops, rubbish or refuse at any other place than the place appointed by the Local Board, £1.
- (h.) For neglecting to close the door or gate of any yard or the door of any closet which was closed when the nightman entered, 2s. 6d.
- (i.) For permitting any nightcart or other offensive vehicle to remain in or pass through the town or any part thereof during prohibited hours, 5s.
- (j.) For neglecting to cleanse any public latrine in the manner and at the time appointed for so doing, 2s. 6d.
- (k.) For spilling the contents or any part of the contents of any pan within any premises, 2s. 6d.
- (l.) For neglecting to comply forthwith with any reasonable order of the Local Board, 5s.
- (m.) For any failure to replace any pan when so ordered by the Local Board, 5s.
- (n.) For any or every neglect to clean soiled pans, 5s.
- (o.) For allowing any refuse, rubbish or slops for pigs to be removed in carts or receptacles or by other than those specially set apart for that purpose, 10s.
- (p.) For any failure or neglect on the part of any nightman or any of his employees to keep books in accordance with the direction of the Local Board, 10s.
- (q.) For any charge collected from any householder for work done which shall be in excess of the rates specified in Schedule "A," and satisfactorily proved to the Local Board, £1.

BY-LAW No. 13.

For the mode of carriage of, and precautions, etc., to be observed—
Meat, bread, fruit, etc.

1. No person or persons shall bring or cause to be brought or carried through any street or lane, in any cart or vehicle, any butcher's meat, bread or fruit, unless such meat, bread or fruit be protected from the sun and dust.

2. Every cart or other vehicle and every construction or covering for carrying and protecting meat, bread, or fruit shall be kept in a clean and sanitary state.

BY-LAW No. 14.

For the Registration annually of all persons carrying on the trade of cowkeepers, dairymen, or purveyors of milk.

All persons carrying on the trade of cowkeepers, dairymen, or purveyors of milk within the district of the Local Board shall register their names and addresses at the office of the Local Board, and shall pay a registration fee for such registration, and shall receive a certificate thereof in the form of Schedule "C."

BY-LAW No. 15.

For securing the cleanliness of bakeries.

1. No person shall carry on any bakery or bread or confectionery store unless and until the premises have been examined and passed as suitable by the Inspector.

2. All bakeries and bread and confectionery stores shall be at all reasonable times open to the inspection of any of the officers of the Local Board; and all troughs, tanks, and all utensils and appliances used in such premises shall be kept in a thoroughly clean condition, to the satisfaction of the Local Board's officers.

BY-LAW No. 16.

For prescribing the time of and the precautions to be taken on the removal of pigwash, etc.

1. No person shall remove any pigwash or other filthy matter unless such pigwash or filthy matter be carried in water-tight barrels or tanks, securely covered to prevent the escape of any of the contents thereof or any offensive smell therefrom.

2. Every tank or barrel and every receptacle used for the storage and reception of any pigwash or filthy matter, and every conveyance or vehicle used for the carriage or removal of any matter as above, shall be kept in a clean and sanitary condition.

3. No pigwash or filthy matter shall be removed from any place or premises between the hours of 8 o'clock in the morning and 6 o'clock in the evening, except by permission of the Local Board.

BY-LAW No. 17.

For the prevention of the sale of diseased fruit, etc.

No person shall sell, or expose for sale in any market, warehouse, or shop, or other place, any fruit which is diseased or unwholesome, and any fruit which, in the opinion of any officer appointed by the Local Board or Central Board, is diseased or unwholesome shall be destroyed, and all cases or packing material which surrounded such fruit shall also be destroyed as such officer may direct.

BY-LAW No. 18.

For the Restriction of the storage and keeping of bonedust, etc.

No person shall store or keep any bonedust or artificial or other manure so as to be a nuisance or injurious to health.

BY-LAW No. 19.

Regulating and keeping of cattle or other animals.

1. Every occupier or owner of a building wherein or whereon any horses, cattle, swine, or other animals may be kept shall provide, in connection with such building or other premises, a suitable receptacle for dung, soil, filth, or other offensive or noxious matter which may be produced from time to time in the keeping of such animals.

2. Such receptacle shall be constructed in such a manner and of such material, and shall be maintained in such a manner so as to prevent the escape of any of the contents thereof or any leakage therefrom.

3. The owner or occupier of such premises shall at least once a week remove or cause to be removed all dung or other offensive matter from such receptacle, and shall convey or cause to be conveyed such dung or offensive matter to the depôt or place set apart for that purpose by the Local Board.

BY-LAW No. 20.

Defining an area within which swine may not be kept, etc.

1. No person shall keep any swine within 100 feet of any house.

2. No person shall keep any swine in any part of the district under the control of the Local Board, unless and until such premises or places to be used as a piggery have been examined and approved by the Inspector and licensed by the Local Board.

BY-LAW No. 21.

For the Prevention of danger to the public from manufactories or places for the storage of inflammable materials.

1. No person shall permit on any premises owned or occupied by him any accumulation of straw, paper, shavings, empty cases, or other inflammable material.

2. Any person who, after two hours' notice from the Inspector, shall neglect to remove such inflammable material shall be guilty of an offence against this By-law, and, on conviction, shall forfeit and pay for every such offence a sum not exceeding £5 for each day during which such breach shall be committed or continued.

BY-LAW No. 22.

For the disinfection of and the prevention of nuisance or injury to health from poultry yards, rags or other materials used or stored in marine stores.

1. No person shall keep any premises as a poultry yard at a less distance than 25 feet from any dwelling.

2. Every poultry yard shall be kept in a clean condition and disinfected at least once a week with lime, ashes, or other suitable disinfectant.

3. No rags or other materials used or stored in marine stores, flock or bedding or furniture manufactories shall be kept so as to cause a nuisance or to be injurious to health.

BY-LAW No. 23.

For the regulation of noxious or offensive trades.

1. The owner or occupier of any place, building, or premises used for the purpose of carrying on any offensive or noxious trade, business or manufactory, as set forth in Section 146 of the Act, whether established before or after the passing of the said Act, shall register the same at the office of the Local Board during the first week in January in each year, and shall pay to the Local Board an annual registration fee of £5 or such other fee not exceeding £5 as such Local Board may decide, of the amount of which fee the Local Board shall give notice to such owner or occupier, and if such owner or occupier fails to comply he shall be liable to a penalty not exceeding £2 per day for each day during which such provisions shall not be complied with.

2. All premises or places so registered shall be kept in a clean and sanitary state, and shall be limewashed as often as may be required by the Local Board or its officers.

BY-LAW No. 24.

For the prevention of the use of steam whistles at factories, etc.

No person or owner of any factory or other establishment shall use or cause to be used any steam whistle so as to be a nuisance to any person.

BY-LAW No. 25.

Specifying the time which may elapse between the giving of a notice and the doing of a thing.

Unless otherwise provided for, the time which may elapse between the giving of a notice and the doing of a thing required to be done by any Inspector or officer shall be determined by the Local Board, according to the nature of the case.

BY-LAW No. 26.

For preventing offensive matter running out of premises.

1. It shall not be lawful for the owner, proprietor, or any employee of or in any manufactory, brewery, slaughter-house, knacker's yard, butcher's or fishmonger's shops, laundry, or dunghill, to allow any offensive matter to escape and flow upon any street, lane, way, or thoroughfare, or land within the district of the Local Board.

2. All such offensive matter shall be placed in a suitable receptacle, and emptied as often as necessary, to the satisfaction of the Inspector.

BY-LAW No. 27.

Regulating the deposit of rubbish, etc.

1. The occupier of every house or premises shall, on written notice from the Inspector, and within the time specified in such notice, provide such and so many receptacles or boxes of the material and of the dimensions as may be required by the Local Board for the temporary deposit of house refuse.

2. The occupier of such house, or if there be no occupier, then the owner, shall regularly collect all refuse or rubbish from such premises and place the same in the receptacles; and he shall not permit or suffer such receptacle to overflow or become offensive, and shall, when necessary or directed by the Inspector or officer of the Local Board, thoroughly disinfect the same forthwith.

3. Every receptacle as aforesaid shall be kept in such place or position as the Inspector may point out, and so as to be convenient for the removal of the contents thereof.

4. Every owner or occupier, or if there be no occupier, then the owner of every house or premises to which a receptacle as aforesaid is attached or used, shall cause the same to be emptied at least once a week, or as often as the Inspector may direct.

5. The owner or occupier of such premises shall, after notice from the Inspector, and within the time limited in such notice, replace by a new and approved receptacle any receptacle that the Inspector may deem worn out or unfit for use.

BY-LAW No. 28.

Receptacles to be kept in an inoffensive condition.

All receptacles required by "The Health Act, 1898," or under these By-laws, shall be kept in an inoffensive condition by the householder or occupier.

BY-LAW No. 29.

Regulating the removal of offensive matter.

Every person who shall convey any dust, mud, ashes, rubbish, filth, blood, offal, manure, dung, or soil collected, placed, or found in or about any house, stable, cow-house, pigsty, lane, yard, street, or place whatsoever, through or along any street or lane, shall previous to and during the whole time of such conveyance cause such dust, mud, ashes, rubbish, filth, blood, offal, manure, dung, or soil collected to be covered with lime or suitable substance, or shall adopt such other precautions as respectively may be necessary to prevent the emission of noxious or offensive odour or effluvia therefrom; and the same shall not be deposited in any place within the district other than the place set apart by the Local Board for that purpose.

BY-LAW No. 30.

Regulating the disposal of the carcasses of dead animals.

In the event of death or any accident necessitating the slaughter of any horse, cattle, sheep, or other animal, the carcass of such animal shall be removed to a safe distance beyond the Municipality or Townsite, or to such place as the Local Board may direct, and there thoroughly burned and destroyed or buried to the satisfaction of the Inspector, by the owner or person in charge of such animal, as the case may be.

BY-LAW No. 31.

Regulating the burning of offal and other offensive matter.

No person shall burn any offal, rags, clippings, or parings of leather or any offensive matter so as to be offensive to any person or resident in the neighbourhood of such burning.

BY-LAW No. 32.

Regulating the removal of slops.

1. Any person who shall be ordered by the Local Board or its Inspectors shall provide and maintain proper water-tight vehicles or receptacles fitting with close fitting covers or lids for the purpose of carting or receiving any slops or suds used in any laundry or dwelling, house refuse, waste, or other matter or substance which is likely to become a nuisance or offensive by reason of exposure.

2. All such vehicles or receptacles shall be kept in such convenient places so as to be readily removed, as may be directed by the Inspector, so as not to be a nuisance to any person, and shall be kept in a thoroughly sanitary condition and removed at least once a week and cleansed and disinfected both inside and out.

BY-LAW No. 33.

Regulating the deposit of offensive liquid, etc.

No foul or offensive water or other offensive liquid, and no garbage, sweepings, or other offensive matter or thing shall be pumped, emptied, swept, thrown, or otherwise discharged or deposited into or upon any street, lane, yard, vacant land, or other place, whether public or private, within the district other than the place set apart by the Local Board for that purpose.

BY-LAW No. 34.

Restricting contracts.

No individual householder shall contract for the removal of nightsoil or any other refuse or offensive matter whatever, except with the person licensed by the Local Board, and in accordance with these By-laws.

BY-LAW No. 35.

Regulating the carrying off of storm or rain water.

Every owner shall cause all buildings to be provided with spoutings, downpipes, and drains sufficient to carry off all storm or rain water.

BY-LAW No. 36.

Penalties.

Any person guilty of any offence against any of these By-laws, not otherwise specially provided for, shall be liable for every such offence, besides any costs or expenses that may be incurred in the taking of proceedings against such person, as well as any costs and expenses which may be incurred in remedying such default, as provided for in "The Health Act, 1898" (Sections 25 and 242), or these By-laws, to a penalty not exceeding the sum of £10, and to a penalty not exceeding the sum of £5 for each day during which such offence shall be continued; and such penalty or penalties shall be recovered as provided in the said Act: Provided always, that no penalty imposed hereunder shall be less than 5s.

BY-LAW 10.

SCHEDULE "A."

SCHEDULE OF CHARGES FOR SANITARY WORK, RUBBISH REMOVAL, ETC.

1. For the removal, cleansing, carting and replacing each pan within the district of the Local Board of Health. At per pan, 1s. 9d.
2. For the removal and disposing of slops. At per 20 gallons, 2s.
3. For the removal and disposal of urine. At per 20 gallons, 2s.
4. For the removal and disposal of trade refuse, i.e., refuse which may have accumulated on any premises from or through any business, manufacture, or trade carried on on such premises. At per cubic yard or per load, 6s.
5. For the removal and disposal of rubbish. At per box, 6d.

.....Chairman.

.....Secretary.

BY-LAW 11.

SCHEDULE "B."

NIGHTMAN'S LICENSE.

This is to certify that the Local Board of Health for the District of having approved of the application of for a license as a Nightman for the District, hereby licenses the said as a Nightman for the District of subject to the By-laws of the Local Board and to the provisions of "The Health Act, 1898."

Conditions upon which this license is granted:—

All gates, doors, etc., to be closed by Nightman upon leaving. Nightman to keep Book (Register), etc., etc. (*Vide* By-law 11).

Dated this day of

.....Chairman.

.....Secretary.

SCHEDULE "C."

LOCAL BOARD OF HEALTH.

Certificate of Registration and License.

For the Use and Occupation of Premises as a

No. of License.....

Reference to Folio.....

in Register.....

District of.....

WHEREAS application has been made to us, the Local Board of Health for the District of..... by..... of..... for a License for the use and occupation of certain premises as a.....

Now we, the said Local Board of Health, in pursuance of the powers conferred upon us by the statutory provisions in that behalf, do hereby license the said....., of....., to use and occupy as a..... the premises whereof the situation and description are set forth in the Schedule hereunto annexed.

SCHEDULE.

Situation of the Premises to be used and occupied as a.....	Description of the Premises to be used and occupied as a.....
---	---

Given under the Seal of the Local Board of Health for the District of..... this..... day of....., in the year one thousand..... hundred and.....

(1s)

Secretary Local Board of Health.

By order of the Local Board of Health,

JAS. H. MOORE,
Chairman.

J. W. GRANT,
Secretary.

Dated 16th November, 1899.

I certify that these By-laws are not contrary to law.

R. W. PENNEFATHER,
Attorney General.

8th December, 1899.

Confirmed—

By order of the Central Board of Health,

CHAS. D'OYLY FORBES,
Secretary.

Perth, 9th December, 1899.

4385
99

Treasury,
13th November, 1899.

IT is hereby notified, for general information, that "The Dog Act Amendment Act, 1899," provides that no reward will be paid for destruction of a wild dog after the 31st December next, unless a certificate is produced from a Justice of the Peace that the scalp, ears, and tail of the dog have been produced and destroyed in his presence.

L. S. ELIOT,
Under Treasurer.

Western Australian Defence Forces.

P. 2187
99 General Order.

Permanent Force.

HIS Excellency the Governor in Executive Council has been pleased to sanction the formation of a Company of Mounted Infantry for service with Her Majesty's Imperial Forces in South Africa. The period of engagement to be for one year. Establishment—One Captain, three Subalterns, and 50 other ranks.

Conditions of Service.—Men between the ages of 20 and 34 shall be qualified for enlistment.

PAY.

Sergeants	8s. per day.
Corporals	7s. "
Paid Lance Corporals	5s. "
Privates and Buglers	4s. 6d. "

The various pay and allowances laid down for Officers, Warrant, Non-commissioned Officers, Privates; and Buglers are to be distinctly understood as full pay and allowances; and any payments made by the Imperial Government to members of the Contingent for service in South Africa will be deducted therefrom.

Deferred Pay.—Two shillings and sixpence per diem of the above rates of pay shall be retained by the Government as deferred pay, to be handed over to the man on the completion of his engagement. Such deferred pay shall be forfeited to the Government in cases of desertion, or dismissal from the service for misconduct, and for every day for which actual pay is forfeited.

CLOTHING.

Free Kit.—Each warrant officer, N.C. Officer, and men will be provided with a free kit.

DESIGNATION.

The designation of the Company to be "The West Australian Mounted Infantry Company."

PENSIONS TO WIDOWS.

Pensions to Widows of Officers and Warrant Officers, and compassionate allowance to their children, pensions for wounds, etc., will be such as may be considered and allowed by the Imperial Government from Imperial funds. Officers, Warrant Officers, N.C. Officers, and Privates have no claim on the Government of this Colony under this heading.

By Command,

J. A. CAMPBELL, Major,
pro Commandant Local Forces.

Head Quarters, Perth,
20th December, 1899.

C.L.D. 1678/97.

*Crown Law Offices,
Perth, 21st December, 1899.*

HIS Excellency the Governor in Executive Council has been pleased to temporarily appoint JAS. A. FLOWER as Clerk to Magistrates and Clerk of the Local Court at Bulong, *vice* E. W. Lawn.

W. F. SAYER,
Secretary Law Department.

*Crown Law Offices,
Perth, 14th December, 1899.*

THE Honourable the Attorney General acting herein under Order of the Governor in Council, made the 13th day of April, 1894, under the provisions of Section 74 of "The Constitution Act, 1889," has been pleased to appoint J. R. PENGELLY to be a Bailiff of the Local Court at Northampton.

W. F. SAYER,
Secretary Law Department.

Albany Town Lot 634

(BEING PORTIONS OF ALBANY TOWN LOTS 68, 69 AND 70, SITUATE SOUTH OF RAILWAY LINE).

Open for Sale.

⁵²⁰/₉₈

*Department of Lands and Surveys,
Perth, 6th December, 1899.*

IT is hereby notified, for general information, that Albany Town Lot 634 (being portions of Albany Town Lots 68, 69, and 70, situate South of the Railway Line) is now open for sale by public auction, as provided by "The Land Act, 1898." The upset price of this allotment will for the present be £150.

R. CECIL CLIFTON,
Under Secretary for Lands.

Townsite of Tambellup

(Great Southern Railway.)

New Suburban Lots open for Sale.

⁷¹⁵⁷/₉₇

*Department of Lands and Surveys,
Perth, 30th August, 1899.*

HIS Excellency the Governor in Executive Council, by virtue of the powers given him by "The Land Act 1898," has been pleased to order that the Crown Lands included within the area hereinafter particularised be classed as Town and Suburban, to form a Townsite on the Great Southern Railway, hereafter to be known and distinguished as "Tambellup":—

Bounded on the North and West by lines extending respectively East about 134 chains and South about 100 chains from a spot situate 40 chains West and 25 chains North from Survey Post B 18, near Kylobunup Pool; by opposite boundaries parallel and equal, and on the inner part by the Great Southern Railway Reserve.

The allotments now surveyed are numbered from 1 to 27 inclusive.

Suburban Lots 2, 3, and 21 have been reserved, and Suburban Lots 11, 12, and 16 have been excepted from Sale or Occupation (6816).

The Upset Price at which the remaining Suburban Lots viz:—1, 4 to 10 inclusive, 13, 14, 15, 17 to 20 inclusive, and 22 to 27 inclusive, will be offered for sale by public auction, as provided by "The Land Act 1898," will for the present be £4 each.

Plans of the same, showing the arrangement of the lots referred to, will shortly be obtainable at this Office and the Offices of the Government Land Agents, Beverley, Katanning, and Albany.

R. CECIL CLIFTON,
Under Secretary for Lands.

Myrup Agricultural Area. (NEAR ESPERANCE.)

Lots open for Selection.

⁹⁶²/₉₄

*Department of Lands and Surveys,
Perth, 20th December, 1899.*

IT is hereby notified, for general information, that His Excellency the Governor in Executive Council has been pleased to approve of 13 Lots within the Myrup Agricultural Area being thrown open for selection under Part V. of "The Land Act, 1898."

The allotments are numbered as follows:—3, 5, 7, 11, 13, 15, 17 to 23 inclusive.

Plans of the same, showing the arrangement of the lots referred to, are obtainable at this Office, the Office of the Resident Magistrate, Esperance, and Government Land Agent, Albany.

R. CECIL CLIFTON,
Under Secretary for Lands.

Dalyup Agricultural Area.

(GAGE RIVER, NEAR ESPERANCE.)

Lots open for Selection.

¹²³³/₉₃

*Department of Lands and Surveys,
Perth, 20th December, 1899.*

IT is hereby notified, for general information, that His Excellency the Governor in Executive Council has been pleased to approve of 15 Lots within the Dalyup Agricultural Area (exclusive of Lots 7 and 24, which have been reserved) being thrown open for selection under Part V. of "The Land Act, 1898."

The allotments are numbered as follows:—1, 2, 8, 9, 11, 13, 14, 15, 16, 20, 21, 26, 27, 29, and 39.

Plans of the same, showing the arrangement of the lots referred to, are obtainable at this Office, the Office of the Resident Magistrate, Esperance, and Land Agent, Albany.

R. CECIL CLIFTON,
Under Secretary for Lands.

Townsite of Drakesbrook.

Additional Town Lots open for Sale.

⁸⁸⁹/₉₃

*Department of Lands and Surveys,
Perth, 20th December, 1899.*

IT is hereby notified, for general information, that 30 additional Town Lots have been laid out within the Townsite of Drakesbrook, and exclusive of those "reserved" and "excepted," are now open for sale.

The additional allotments now surveyed are numbered from 61 to 90 inclusive.

Town Lot 82 has been reserved, and Lots 61, 68, 71, and 79 have been "excepted from sale" as A7006

The upset prices at which the undermentioned lots will be offered for sale by public auction, as provided by "The Land Act, 1898," will, for the present, be as follows:—

£5 each—Lots 83 to 90 inclusive.


£6 each—Lots 69, 70, 72 to 78 inclusive, 80, and 81.

£8 each—Lots 62 to 67 inclusive.

Plans of the same, showing the arrangement of the Lots referred to, are now obtainable at this Office, and the Offices of the Resident Magistrate, Pinjarra, and Government Land Agent, Bunbury.

R. CECIL CLIFTON,
Under Secretary for Lands.

Manufacturer, to register in Class 3 in respect of Chemical Substances prepared for use in medicine and pharmacy, a Trade Mark, of which the following is a representation:—



The essential particulars of the Mark are (1) the copy of the written signature, and (2) the photographic representation, and any right to the exclusive use of the added matter is disclaimed by the applicant.

This Mark was first advertised in the Western Australian Government Gazette of the 8th of December, 1899, vide notice at head of Trade Mark advertisements.

Application No. 1781, dated 14th November, 1899.—Messrs. A. M. BICKFORD & SONS, of Currie Street, Adelaide, in the Province of South Australia, Pharmaceutical Chemists, to register in Class 43, in respect of Fermented Liquors and Spirits, a Trade Mark, of which the following is a representation:—



The essential particulars of the Trade Mark are the words "Kingfisher," "Our Jack," and the device of the Laughing Jackass or Kingfisher, and the applicants disclaim any right to the exclusive use of the added matter.

This Mark was first advertised in the Western Australian Government Gazette of 8th December, 1899—vide notice at head of Trade Mark advertisements.

Application No. 1793, dated 28th November, 1899.—THE BRITISH URALITE COMPANY, LIMITED, of 37 Lombard Street, in the City of London, Manufacturers, to register in Class 17, in respect of Compounds of Asbestos and Silica for use in Building and Decoration, a Trade Mark, of which the following is a representation:—

URALITE.

This Mark was first advertised in the Western Australian Government Gazette of the 8th December, 1899—vide notice at head of Trade Mark advertisements.


Application No. 1794, dated 28th November, 1899.—THE BRITISH URALITE COMPANY, LIMITED, of 37 Lombard Street, in the City of London, Manufacturers, to register in Class 17, in respect of Compounds of Asbestos and Silica for use

in Building and Decoration, a Trade Mark, of which the following is a representation:—

IMSCHEN.

This Mark was first advertised in the Western Australian Government Gazette of the 8th December, 1899—vide notice at head of Trade Mark advertisements.

Application No. 1797, dated 8th December, 1899.—JNO. HY. ANDREW & Co., Limited, Toledo Steel Works, Sheffield, England, Manufacturers, to register in Class 5, in respect of Iron and Steel, both raw and in bar, and Rail, Bolt, and Rod, Sheets, Plates, and Hoops, a Trade Mark, of which the following is a representation:—



The said Trade Mark having been used by the Applicants and their predecessors in business in respect of the said goods since upwards of 15 months before the 1st January, 1885.

Application No. 1798, dated 8th December, 1899.—JNO. HY. ANDREW & Co., Limited, Toledo Steel Works, Sheffield, England, Manufacturers, to register in Class 5, in respect of Steel, a Trade Mark, of which the following is a representation:—




The said Trade Mark having been used by the applicants and their predecessors in business in respect of the said goods since upwards of 25 years before the 1st January, 1885.

This Mark was first advertised in the Western Australian Government Gazette of the 15th December, 1899—vide notice at head of Trade Mark advertisements.

Application No. 1769, dated 10th October, 1899.—Messrs. PATERSON, LAING, & BRUCE, LIMITED, of Melbourne, Victoria, Manufacturers, to register in Class 38, in respect of Articles of Clothing, excepting Boots and Shoes, a Trade Mark, of which the following is a representation:—

STANDARD




The above Trade Mark having been used by them upwards of one year before the first day of January, 1885.

This Mark was first advertised in the Western Australian *Government Gazette* of the 22nd December, 1899—*vide* notice at head of Trade Mark advertisements.

Application No. 1770, dated 10th October, 1899.—Messrs. PATERSON, LAING, & BRUCE, LIMITED, of Melbourne, Victoria, Manufacturers, to register in Class 38, in respect of Articles of Clothing, excepting Boots and Shoes, a Trade Mark, of which the following is a representation :—

STANDARD



The said Trade Mark having been used by them upwards of one year before the first day of January, 1885.

This Mark was first advertised in the Western Australian *Government Gazette* of the 22nd December, 1899—*vide* notice at head of Trade Mark advertisements.

Application No. 1799, dated 18th December, 1899.—FREDERICK ALBERT LEWIS and JOHN BENJAMIN WHITTY, trading as the "Lubroline Oil and Grease Company," of 339 Flinders Lane, Melbourne, Manufacturers, to register in Class 47, in respect of Starch, Blue, and other preparations

for Laundry purposes, a Trade Mark, of which the following is a representation :—

LUBROLINE

This Mark was first advertised in the Western Australian *Government Gazette* of the 22nd December, 1899—*vide* notice at head of Trade Mark advertisements.

Application No. 1800, dated 18th December, 1899.—SALMON & GLUCKSTEIN, LIMITED, London, England, Merchants, to register in Class 45, in respect of Tobacco, whether manufactured or unmanufactured, a Trade Mark, of which the following is a representation :—

UNEEDA

This Mark was first advertised in the Western Australian *Government Gazette* of the 22nd December, 1899—*vide* notice at head of Trade Mark advertisements.

NOTICE.

Patent Office, Perth,
15th December, 1899.

In re APPLICATION No. 1766, W. H. BURFORD AND SONS, LIMITED.

ON page 3470 of the *Government Gazette* of 20th October, 1899, No. 49, for "William Burford, trading under the name or style of W. H. Burford & Sons, Limited, at Albany Road, Perth, Western Australia," read "W. H. Burford & Sons, Limited, a company incorporated under the laws of the Province of South Australia, and having its registered office situated at Sturt Street, Adelaide, in the said Province, and also doing business at Albany Road, Perth, Western Australia."

MALCOLM A. C. FRASER,
Registrar of Patents, etc.

Townsite of York.**Residential Lots open for Selection.**9029
99*Department of Lands and Surveys,
Perth, 18th October, 1899.*

IT is hereby notified, for general information, that 31 lots within the Townsite of York will be thrown open for selection as "Residential Lots," on and after Wednesday, the 15th day of November prox., in accordance with Regulations published in the *Government Gazette* of 31st March, 1899, page 960.

The lots now offered for selection are numbered as follows:—262, 264 to 276 inclusive, 278, 362 to 369 inclusive, 442 to 447 inclusive, 453, and 454.

Plans of the same, showing the arrangement of the lots referred to, are now obtainable at this Office, and the Offices of the Government Land Agents, York, Northam, and Newcastle.

R. CECIL CLIFTON,
Under Secretary for Lands.

Preston Agricultural Area.**Additional Lots open for Selection**

(Under Section 60 of The Land Act, 1898).

721
59*Department of Lands and Surveys,
Perth, 11th October, 1899.*

IT is hereby notified, for general information, that six additional Lots within Preston Agricultural Area have been surveyed, and, with the exception of those which have been reserved, will be open for selection under Section 60 of "The Land Act, 1898," on and after Monday, the 23rd October instant.

The lots now surveyed are numbered from 242 to 247 inclusive.

Lots 246 and 247 have been reserved.

The price of the lots now open will for the present be £1 per acre.

Plans of the same, showing the arrangement of the lots referred to, will shortly be obtainable at this Office, and the Office of the Government Land Agent, Bunbury.

R. CECIL CLIFTON,
Under Secretary for Lands.

Regulation prohibiting Cutting of Timber on State Forest at Menzies.10262
99*Department of Lands and Surveys,
Perth, 19th October, 1899.*

HIS Excellency the Governor in Executive Council has been pleased to make the following Regulation under the provisions of Section 161 of "The Land Act, 1898":—

No person shall fell, cut, split, or remove any timber growing or standing on the area of Crown Land, hereafter to be known and distinguished as "Menzies State Forest," the boundaries of which are described hereunder:—

Bounded on the North and West by lines starting from a point situate about 120 chains East from the South East corner of Reserve ⁵⁰⁶⁴ (Water), and extending East about 66 chains 67 links, and South about 120 chains; the opposite boundaries being parallel and equal.

Any person offending against this Regulation shall, on conviction, be subject to a penalty not exceeding £20.

R. CECIL CLIFTON,
Under Secretary for Lands.

Townsite of Preston.

(PRESTON RIVER.)

New Town Lots and Suburban Lots for Cultivation open for Sale.8332
97*Department of Lands and Surveys,
Perth, 6th December, 1899.*

HIS Excellency the Governor in Executive Council, by virtue of the powers given him by "The Land Act, 1898," has been pleased to order that the Crown Lands included within the boundaries of Reserve ²⁰¹⁶ be classed as Town and Suburban, to form a Townsite on the Preston River, hereafter to be known and distinguished as "Preston."

The allotments now surveyed are numbered from 1 to 20 inclusive.

Town Lot 6 has been "reserved," and Lots 1 and 2 "excepted from sale," as ^Λ 6974.

The upset prices at which the remaining allotments will be offered for sale by public auction, as provided by "The Land Act, 1898," will for the present be as follow:—

Town Lots:

£5 each—Lots 3 to 5 inclusive, and 7 to 13 inclusive.

Suburban Lots:

£8 each—Lots 14, 15, 16, 18, 19, and 20.

£10—Lot 17.

The Suburban Lots will be sold subject to the Regulations relating to the sale of Suburban Lands for Cultivation, published in the *Government Gazette* of 24th March, 1899, page 898.

Plans of the same, showing the arrangement of the lots referred to, will shortly be obtainable at this Office, and the Offices of the Government Land Agent, Bunbury, and Resident Magistrate, Bridgetown.

R. CECIL CLIFTON,
Under Secretary for Lands.

Townsite of Kanowna.**Amended Boundaries.**2475 & 5346
99*Department of Lands and Surveys,
Perth, 6th December, 1899.*

HIS Excellency the Governor in Executive Council has been pleased to approve of the following boundaries of the Townsite of Kanowna, in lieu of those published in the *Government Gazette* of the 23rd December, 1898, which are hereby cancelled:—

Bounded by lines starting from a point situate 1 chain 50 links West from the South-West corner of Kanowna Town Lot 337, and extending 0° 3' 23 chains 75 links, 90° 3' 6 chains 75 links, 0° 3' 4 chains, 90° 3' 10 chains 52 ⁷/₁₀ links, 0° 3' 16 chains 84 links, 90° 3' 58 chains 28 links, 180° 3' 22 chains 34 links, 270° 3' 17 chains 75 links, 180° 3' 69 chains 9 links, 270° 3' 71 chains 31 links, 0° 3' 46 chains 84 links, 90° 3' 13 chains 50 links to the starting point. To include also late Gold Mining Lease 868x.

Excluding Town Lots 211 to 216, inclusive, and all lands at present legally held under the Goldfields Act and Regulations, except those held under business license or as residence areas.

R. CECIL CLIFTON,
Under Secretary for Lands.

Townsite of Albany.

Residential Lots open for Selection.

11043
97

Department of Lands and Surveys,
Perth, 9th August, 1899.

IT is hereby notified, for general information, that 52 lots have been laid out within the Townsite of Albany, and, exclusive of those which have been "excepted from sale or occupation," will be open for selection as Residential lots on and after Tuesday, 29th of August instant, subject to the Regulations published in the *Government Gazette* of the 31st March, 1899, page 960.

The lots now surveyed are numbered as follows:—571 to 584 inclusive, 588 to 625 inclusive.

Lots 577, 594, 599, 617, 621, and 625 have been "excepted from sale or occupation." (A6781.)

Plans of the same, showing the arrangement of the lots referred to, will shortly be obtainable at this Office, and at the office of the Government Land Agent, Albany.

R. CECIL CLIFTON,
Under Secretary for Lands.

Southern Cross.

Residential Lots open for Selection.

8627
90

Department of Lands and Surveys,
Perth, 9th August, 1899.

IT is hereby notified, for general information, that 18 Lots within the Townsite of Southern Cross will be thrown open for selection as Residential Lots on and after Wednesday, the 23rd day of August inst., in accordance with Regulations published in the *Government Gazette* of 31st March, 1899, page 960.

The lots now offered for selection are numbered from 205 to 222 inclusive.

Plans of the same, showing the arrangement of the lots referred to, are now obtainable at this Office, and the Offices of the Warden, Southern Cross, and the Government Land Agents, York and Northam.

R. CECIL CLIFTON,
Under Secretary for Lands.

The Land Act, 1898.

Regulation for the Conservation of Boronia.

11213
99

Department of Lands and Surveys,
Perth, 25th October, 1899.

HIS Excellency the Governor in Executive Council has been pleased to make the following Regulation under the provisions of Section 161 of "The Land Act, 1898":—

No person shall gather or injure any Boronia plant within the area of Albany Suburban Lot 356 (Reserve A 6862.)

Any person offending against this Regulation shall be liable to a penalty not exceeding £20, to be recovered in a Court of Summary Jurisdiction.

R. CECIL CLIFTON,
Under Secretary for Lands.

Townsite of Mount Magnet.

Extension of Boundaries.

Additional Town Lots and Residential Lots open for Sale and Selection.

1624
98

Department of Lands and Surveys,
Perth, 30th August, 1899.

HIS Excellency the Governor in Executive Council has been pleased to approve of the following boundaries of the Townsite of Mount Magnet, in lieu of those published in the *Government Gazette* of the 14th May, 1897, which are hereby cancelled; and has also been pleased to order that the Crown Lands within such boundaries be classed as Town and Suburban:—

Bounded on the *Northward* and *Westward* by lines starting from a point situate about 128 chains South and about 70 chains East from Trigonometrical Station K 5, on the summit of West Mount Magnet, and extending 97° 35' about 89 chains and 187° 35' about 82 chains; the opposite boundaries being parallel and equal. Excluding all lands at present legally held under the Goldfields Act and Regulations, except those held under Business Licenses or Residence Areas.

The additional allotments now surveyed are numbered from 164 to 183 inclusive.

The registered holders of Lots 164, 165, 166, 173, 181, 182, and 183 will be allowed to acquire the Crown Grants of their holdings at the following upset prices:—

£15 each—Lots 165, 166, 173, 181 and 182.

£20 each—Lots 164 and 183.

The registered holders (should they prefer) will be allowed to hold their ground as Residential Lots.

Crown Grants for the lots will only extend to a depth of 40 feet below the natural surface of the ground.

The Residential Lots will be thrown open for selection on and after the 25th day of September next, in accordance with the Regulations published in the *Government Gazette* of 31st of March last, page 960.

Plans of the same, showing the arrangement of the lots referred to, will shortly be obtainable at this Office and the Warden's Office, Murchison Goldfield.

R. CECIL CLIFTON,
Under Secretary for Lands.

Coondle Suburban Area.

Reduction in the Upset Prices of Suburban Lots.

10527
98

Department of Lands and Surveys,
Perth, 30th August, 1899.

IT is hereby notified, for general information, that the Upset Prices of the Suburban Lots within Coondle Suburban Area have been reduced to the amounts as shown below:—

£18 each—Lots 78 and 79.

£22 —Lot 80.

£23 —Lot 81.

£29 —Lot 77.

£68 —Lot 82.

The above lots will be sold in accordance with the Regulations relating to the sale of Suburban Lands for Cultivation, published in the *Government Gazette* of the 24th March, 1899, page 898.

R. CECIL CLIFTON,
Under Secretary for Lands.

Somerville Suburban Area.

(NEAR KALGOORLIE.)

East Coolgardie Goldfield.

New Suburban Lots open for Sale.

7 653
97*Department of Lands and Surveys,
Perth, 6th September, 1899.*

HIS Excellency the Governor in Executive Council, by virtue of the powers given him by "The Land Act, 1893," has been pleased to order that the Crown Lands included within the boundaries of Reserve ^Λ₄₅₄₄ be classed as Town and Suburban to form a "Suburban Area," near Kalgoorlie, hereinafter to be known and distinguished as "Somerville Suburban Area."

The allotments already surveyed are numbered from 35 to 130, inclusive.

Suburban Lots 35, 40, 43, 47, 53, 54, 64, 78, 80, 83, 99, 100, 101, 102, 107, 108, 115, and 126 have been "excepted from sale" as ^Λ 6820.

Crown Grants for the Lots will only extend to a depth of 40 feet below the natural surface of the ground.

The upset prices at which the allotments within this Suburban Area will be offered for sale by public auction, as provided by "The Land Act, 1898," will, for the present, be as follows:—

£13 each—Lots 36 and 37.

£12 each—Lots 38, 39, 48, 49, 50, 68 to 77 inclusive, 79, 95 to 98 inclusive, and 103 to 106 inclusive.

£10 each—Lots 41, 42, 44, 45, 46, 56 to 63 inclusive, 65, 66, 67, 84, 85, 91 to 94 inclusive, 109 and 110.

£9 each—Lots 51, 55, 81, 82, 119 to 125, inclusive, and 127 to 130 inclusive.

£8 each—Lots 52, 116, 117, and 118.

£7 each—Lots 86 to 90 inclusive.

£6 each—Lots 111, 112, 113, and 114.

Plans of the same, showing the arrangement of the lots referred to, will shortly be obtainable at this Office, and at the Offices of the Warden, East Coolgardie Goldfield, and the Inspecting Surveyor, Coolgardie.

R. CECIL CLIFTON,

Under Secretary for Lands.

Reductions in the Upset Price of Mt. Hardey Suburban Area Lots.3 807
98*Department of Lands and Surveys,
Perth, 23rd August, 1899.*

IT is hereby notified, for general information, that the Upset Prices of the undermentioned Mt. Hardey Suburban Lots have been reduced to the amounts as shown below:—

£11, Lot 89; £12, Lot 51; £13, Lot 50; £14, Lot 90; £15, Lot 88; £18, Lot 70; £20, Lot 87; £25, Lot 82; £26, Lot 83; £27, Lot 91; £31, Lot 95; £34, Lot 86; £35, Lot 85; £41, Lot 84.

These lots will be sold in accordance with the Regulations relating to the sale of Suburban Lands for Cultivation, published in the *Government Gazette* of 24th March, 1899, page 898.

R. CECIL CLIFTON,

Under Secretary for Lands.

Regulation under The Fishery Act, 1889

(53 Vict., No. 4).

Closure of Warnbro' Sound (Safety Bay) from Snapper Fishing during October, November, and December.

6 94
97*Department of Lands and Surveys,
Perth, 6th August, 1899.*

IT is hereby notified, for general information, that under Section 6 of "The Fishery Act, 1889," Sub-sections 1 and 2, His Excellency the Governor in Council declares it to be unlawful for any person to fish for, take, or remove by any means whatever, "Snapper," during a period extending from 1st October to 31st December (both days inclusive), in each and every year, in any part of Warnbro' Sound (Safety Bay).

Every person committing a breach of this Regulation shall be liable, on conviction, to a penalty of not more than Twenty pounds, and shall forfeit the implements used and all fish which shall have been taken.

The Regulation published in the *Government Gazette* of 25th November, 1898, is hereby cancelled.

R. CECIL CLIFTON,

Under Secretary for Lands.

Townsite of Fremantle.

Residential Lots open for Selection.

3 303
99*Department of Lands and Surveys,
Perth, 9th August, 1899.*

IT is hereby notified, for general information, that 74 lots have been laid out within the Townsite of Fremantle, and, will be open for selection as Residential Lots on and after Monday, 21st August instant, subject to the Regulations published in the *Government Gazette* of the 31st March last, page 960.

The lots now surveyed are numbered as follows:—

130 to 137 inclusive, 191 to 198 inclusive; 1145 to 1156 inclusive; 1274 to 1282 inclusive; 1293 to 1300 inclusive, and 1390 to 1418 inclusive.

Plans of the same, showing the arrangement of the lots referred to, will shortly be obtainable at this Office, and at the Office of the Government Land Agent, Fremantle.

R. CECIL CLIFTON,

Under Secretary for Lands.

Dalyup Agricultural Area (Gage River, near Esperance).1 233
95*Department of Lands and Surveys,
Perth, 1st November, 1899.*

BY virtue of the provisions of Section 53 of "The Land Act, 1898," His Excellency the Governor in Executive Council has been pleased to define and set apart the Crown Lands hereinafter particularly described as an "Agricultural Area," containing about 13,000 acres, in lieu of "Dalyup Special Area," which is hereby cancelled:—

Bounded by lines starting from a point situate 60 chains East and about 65 chains South from Mambenup House, and extending thence West 220 chains; thence North 375 chains; thence East 220 chains; thence North 140 chains; thence East 190 chains; thence South 250 chains; thence West 190 chains, and thence South 265 chains to the starting point

R. CECIL CLIFTON,

Under Secretary for Lands.

Townsite of Nullagine.

(PILBARRA GOLDFIELD.)

New Town Lots open for Sale.⁰²⁵⁸₉₉*Department of Lands and Surveys,
Perth, 6th September, 1899.*

HIS Excellency the Governor in Executive Council, by virtue of the powers given him by "The Land Act, 1898," has been pleased to order that the Crown Lands included within the area hereinafter particularised be classed as Town and Suburban, to form a Townsite within the Pilbarra Goldfield, hereafter to be known and distinguished as "Nullagine":—

Bounded on the *North-West* and *North-East* by lines bearing 219° 0' 80 chains and 129° 0' 80 chains respectively from a point situate South 15 chains and East 20 chains from the East corner of Pilbarra Goldmining Lease 73L; the opposite boundaries being parallel and equal; excluding all lands at present legally held under the Goldfields Act and Regulations, except business licenses or residence areas.

The allotments already surveyed are numbered from 1 to 104 inclusive.

Town Lots 25 to 32 inclusive, 45 to 52 inclusive, and 104 have been reserved; lots 35, 36, and 37 have been temporarily reserved, and lots 6, 9, 10, 39, 40, 53, 54, 65, 66, 73, 74, 79, 80, and 93 to 96 inclusive have been "excepted from sale" as A 6826.

Crown Grants of the lots will only extend to a depth of 40 feet below the natural surface of the ground.

The upset prices at which allotments within this Townsite will be offered for sale by public auction, as provided by "The Land Act, 1898," will for the present be as follows:—

£8 each—Lots 55 to 59 inclusive, 62, 63, 64, and 67.

£10 each—Lots 60, 61, 68, 70, 71, 72, 75, 78, 81, 82, 83, and 86 to 91 inclusive.

£12 each—Lots 69, 76, 77, 84, 85, 92, 97, 98, 99, 102, and 103.

£15 each—Lots 21, 22, 23, 34, 35, 36, 41, 42, 43, 100, and 101.

£20 each—Lots 2 to 5 inclusive 7, 8, 11 to 15 inclusive, 18, 19, 20, 24, 33, 37, 38, and 44.

£25 each—Lots 1, 16, and 17.

Plans of the same, showing the arrangement of the lots referred to, will shortly be obtainable at this Office, and at the Warden's Office, Pilbarra Goldfield, and Resident Magistrate's Office, Roebourne.

R. CECIL CLIFTON,
Under Secretary for Lands.

Townsite of Kalgoorlie**Additional Town Lots open for Sale.**⁸³²¹₉₉*Department of Lands and Surveys,
Perth, 13th September, 1899.*

IT is hereby notified, for general information, that 23 additional Town Lots within the Townsite of Kalgoorlie have been laid out, and, exclusive of those which have been "excepted," are now open for sale.

The additional allotments are numbered as follows:—534 to 556 inclusive.

Lots 535, 541, 543, 544, 549, and 554 have been "excepted from sale," as A6839, and lots 537 and 538 have been temporarily reserved.

Crown Grants for the lots will only extend to a depth of 40 feet below the natural surface of the ground.

The upset prices at which these additional allotments will be offered for sale by public auction, as provided by "The Land Act, 1898," will for the present be as follows:—

£11—Lot 550.

£12—Lot 556.

£13—Lot 555.

£14 each—Lots 536, 540, 545, 546, 551, and 552.

£15 each—Lots 534 and 553.

£16 each—Lots 537, 539, 547, and 548.

£18 each—Lots 538, 542.

Plans of the same, showing the arrangement of the lots referred to, are now obtainable at this Office, and at the Offices of the Warden, East Coolgardie Goldfield, and Inspecting Surveyor, Coolgardie Goldfield.

R. CECIL CLIFTON,
Under Secretary for Lands.

Townsite of Cue.**Residential Lots open for Selection.**⁴⁵⁰⁰₉₉
*Department of Lands and Surveys,
Perth, 16th August, 1899.*

IT is hereby notified, for general information, that 17 Residential Lots within the Townsite of Cue, and exclusive of those which have been excepted from sale or occupation, will be open for selection on and after the 1st day of September proximo, in accordance with Regulations published in the *Government Gazette* of 31st March, 1899, page 960.

The lots now surveyed are numbered from 249 to 265 inclusive.

Residential Lots 249, 258, 259, 264, and 265 have been excepted from sale or occupation (6749).

Plans of the same, showing the arrangement of the lots referred to, will shortly be obtainable at this Office, and the Warden's Office, Murchison Goldfield.

R. CECIL CLIFTON,
Under Secretary for Lands.

Townsite of Meckering.**Suburban Lots open for Sale under Regulations relating to Cultivation.**²³⁵₉₉
*Department of Lands and Surveys,
Perth, 25th October, 1899.*

IT is hereby notified, for general information, that the undermentioned Suburban Lots within the Townsite of Meckering are now open for sale in accordance with the Regulations relating to the sale of Suburban Lands for Cultivation, published in the *Government Gazette* of 24th March, 1899, page 898.

The Lots are numbered as follows:—

1, 3, 5, 8 to 13 inclusive, 15 to 19 inclusive, 21, 26, 27, and 30 to 37 inclusive.

The upset price for these Suburban lots will for the present be 30s. per acre.

Plans of the same, showing the arrangement and area of the lots referred to, are now available at this Office, and the Offices of the Government Land Agents, Northam, Newcastle, and York.

R. CECIL CLIFTON,
Under Secretary for Lands.

Yilgarn Agricultural Area
(SOUTHERN CROSS.)

**New Lots open for Selection under Parts V.
and VIII. of "The Land Act, 1898."**

⁶⁰¹⁰
97

*Department of Lands and Surveys,
Perth, 20th September, 1899.*

IT is hereby notified, for general information, that 16 lots have been laid out within the Yilgarn Agricultural Area, and will be thrown open for Selection under Parts V. and VIII. of "The Land Act, 1898," on and after Monday, 16th October, proximo.

The Lots now surveyed are numbered from 1 to 16, inclusive.

Crown Grants for these lots will only extend to a depth of 40 feet below the natural surface of the ground.

Plans of the same, showing the arrangement of the lots referred to, will shortly be obtainable at this office, and Warden's office, Yilgarn Goldfield.

R. CECIL CLIFTON,
Under Secretary for Lands.

Doodlakine Agricultural Area.

Additional Lots open for Selection.

³³⁵⁹
94

*Department of Lands and Surveys,
Perth, 11th October, 1899.*

IT is hereby notified, for general information, that 10 additional lots within the Doodlakine Agricultural Area have been surveyed and will be open for selection on and after 12th November.

The additional allotments are numbered as follows :—55 to 57 inclusive, and 59 to 65 inclusive.

Plans of the same, showing the arrangement of the lots referred to, will shortly be obtainable at this Office and at the Offices of the Government Land Agents, York, Northam, and Newcastle.

R. CECIL CLIFTON,
Under Secretary for Lands.

Townsite of Cranbrook.
(GREAT SOUTHERN RAILWAY.)

New Town Lots open for Sale.

¹⁰⁵⁵
97

*Department of Lands and Surveys,
Perth, 20th September, 1899.*

HIS Excellency the Governor in Executive Council, by virtue of the powers given him by "The Land Act, 1898," has been pleased to order that the Crown Lands included within the area hereinafter particularised be classed as Town and Suburban, to form a Townsite on the Great Southern Railway, hereafter to be known and distinguished as "Cranbrook":—

Bounded on the North-East and North-West by lines extending 132° 21' 80 chains and 222° 21' 110 chains from a point situate 220 chains 55 links West and 86 chains 28 links South from the North-East corner of Plantagenet Location 413, the opposite boundaries being parallel and equal; and on the inner part by and exclusive of all alienated lands.

The allotments already surveyed are numbered from 1 to 57 inclusive.

Lots 38, 39, 42, 54, and 55 have been reserved, 56 temporarily reserved, and 8, 12, 17, 18, 25, 34, and 45 have been "excepted from sale," as ⁶⁸³³ 6833.

The upset prices at which the remaining lots will be offered for sale by public auction, as provided by "The Land Act, 1898," will, for the present, be as follows:—

£5 each.—Lots 1 to 7 inclusive, 9, 10, 11, 13 to 16 inclusive, 19 to 24 inclusive, and 26 to 33 inclusive.

£7 each.—Lots 44 and 46 to 53 inclusive.

£8 each.—Lots 40, 41, and 43.

£10 each.—Lots 36 and 37.

£12.—Lot 35.

£15.—Lot 57.

Plans of the same, showing the arrangement of the lots referred to, will shortly be obtainable at this Office and the Offices of the Government Land Agents, Katanning and Albany.

R. CECIL CLIFTON,
Under Secretary for Lands.

**Additional Working Men's Blocks at Swan
View open for Selection**

(Under Part IX of "The Land Act, 1898.")

²³¹⁰
96

*Department of Lands and Surveys,
Perth, 3rd October, 1899.*

HIS Excellency the Governor in Executive Council, in accordance with the provisions of Part IX of "The Land Act, 1898," has been pleased to set apart Swan View Suburban Lots 65 to 70 inclusive, and 76 to 81 inclusive, as "Working Men's Blocks," and declare them open for selection under the conditions mentioned in Section 88 of the said Act, on and after the 30th day of October:—

Swan View Suburban Lots.			Area.			Price.
			a.	r.	p.	
No. 65	3	1	26	£12
No. 66	3	2	24	£10
No. 67	3	2	3	£15
No. 68	3	2	32	£10
No. 69	3	2	36	£15
No. 70	3	2	38	£12
No. 76	4	2	23	£20
No. 77	4	2	23	£20
No. 78	3	3	4	£20
No. 79	3	2	5	£20
No. 80	3	2	38	£15
No. 81	3	3	1	£15

Plans of the same, showing the arrangement of the lots referred to, are now obtainable at this Office.

R. CECIL CLIFTON,
Under Secretary for Lands.

NOTICE.

**Portion of Albany Commonage open for
Selection.**

²⁹³⁸
99

*Department of Lands and Surveys,
Perth, 1st November, 1899.*

IT is hereby notified, for general information, that part of the Albany Commonage, situate South of the South boundary of Plantagenet Location 392, will be open for selection under Section 60 of "The Land Act, 1898," on and after the 20th November, 1899.

R. CECIL CLIFTON,
Under Secretary for Lands.

Townsite of Bridgetown.

Reduction in the Upset Prices of Town and Suburban Lots.

6280
95

Department of Lands and Surveys,
Perth, 11th October, 1899.

IT is hereby notified, for general information, that the Upset Prices of the undermentioned Town and Suburban Lots, within the Townsite of Bridgetown, have been reduced to the amounts as shown below :—

Town Lots :

£10 each—Lots 108, 126, 128, 130, 132, 150, 151, 163, 165, 167, 168, 169, 172, 179 to 187 inclusive, 198, 199, 200, 201, 203, 204, 205, 206, 208, 209, 210, 213, 214, 215, 221 to 225 inclusive, 227, 238, 239, 243, 254, 255, 256, 260 to 268 inclusive, 270, 271, 272, 283 to 292 inclusive, 316 to 329 inclusive, 333 to 337 inclusive, 340 to 352 inclusive, 356 to 369 inclusive, 374, 376, 377, 378, 379, 389, 390, 393, 394, 397 to 402 inclusive, 417, 419, 421, 422, 423, 426 to 431 inclusive, 435 to 440 inclusive, 442, 443, 450 to 455 inclusive, 459 to 465 inclusive, 472 to 477 inclusive, and 480 to 483 inclusive.

£12 each—Lots 211, 216, 237, 240, 244, 353, 354, 383, 384, 385, 388, 391, 392, 403 to 414 inclusive, 420, 432, 433, 434, and 467 to 471 inclusive.

£15 each—Lots 202, 207, 217, 218, 257, 355, 380, 386, and 466.

Suburban Lots :

£16 each—Lots 43, 44, and 46.

£17—Lot 42.

£20—Lot 48.

£22 each—Lots 45 and 49.

£23—Lot 40.

£24—Lot 41.

£32—Lot 55.

£33—Lot 56.

£38—Lot 54.

The above Suburban Lots will be sold subject to the Regulations for the sale of Suburban Lands for Cultivation, published in the *Government Gazette* of the 24th March, 1899, page 898.

R. CECIL CLIFTON,
Under Secretary for Lands.

Reserve 3422 (Kellerberrin) thrown open for Sale as Suburban Land.

6280
95

Department of Lands and Surveys,
Perth, 4th October, 1899.

HIS Excellency the Governor in Executive Council, by virtue of the powers given him by "The Land Act, 1898," has been pleased to order that the Crown Lands included within the boundaries of Reserve 3422 (Experimental Vineyard, Kellerberrin), be classed as "Suburban" and be open for sale under Part IV. of Land Act, 1898.

The area of the Reserve is 10 acres.

The upset price at which this Reserve will be offered for sale by public auction, as provided by "The Land Act, 1898," will for the present be £2 per acre.

R. CECIL CLIFTON,
Under Secretary for Lands.

Townsite of Northampton.

Reduction of Upset Prices of Town Lots.

11483
99

Department of Lands and Surveys,
Perth, 4th October, 1899.

IT is hereby notified, for general information, that the Upset Prices of the undermentioned Northampton Town Lots have been reduced to the amounts as shown below :—

£8 each—Lots 33 to 36 (inclusive), 77 to 80 (inclusive), and 82.

£5 each—Lots 58 to 63 (inclusive), 89, 90, 91, 93 to 96 (inclusive), 98, 99, 100, 140 to 144 (inclusive), 158, 159, 162, 163, 164, 166 to 169 (inclusive), 174 to 179 (inclusive), 182 to 192 (inclusive), 194, 195, and 196.

Lots 21, 37, 74, 76, 81, 92, 97, 129, 145, 160, 161, 180, and 181 have been "excepted from sale" as A6873.

R. CECIL CLIFTON,
Under Secretary for Lands.

Moorumbine Agricultural Area.

Additional Lots open for Selection under Part V. of "The Land Act, 1898."

5040
97

Department of Lands and Surveys,
Perth, 4th October, 1899.

IT is hereby notified, for general information, that 49 additional Lots within the Moorumbine Agricultural Area have been surveyed, and, exclusive of those which have been reserved and "excepted," will be open for selection under Part V. of "The Land Act, 1898," on and after Monday, 16th day of October next.

The additional allotments now surveyed are numbered as follows :—105 to 115 inclusive, 117 to 151 inclusive, and 154 to 156 inclusive.

Lots 110 and 135 have been reserved, and 156 has been "excepted from sale" or selection as A 6867.

Plans of the same, showing the arrangement of the lots referred to, will shortly be obtainable at this Office, and at the Government Land Agent's Offices, Beverley and York.

R. CECIL CLIFTON,
Under Secretary for Lands.

Regulation under "The Fishery Act, 1889."

(53 Vict., No. 4.)

1723
96

Department of Lands and Surveys,
Perth, 4th August, 1899.

IT is hereby notified, for general information, that under Section 6 of "The Fishery Act, 1889," Sub-sections 1 and 2, His Excellency the Governor in Council declares it to be unlawful for any person to fish by means of any net or fixed engine during a period of twelve (12) months, commencing from the first day of January next, in any part of the Leschenault Estuary.

Every person committing a breach of this Regulation shall be liable, on conviction, to a penalty of not more than Twenty pounds, and shall forfeit the implements used and all fish which shall have been taken.

R. CECIL CLIFTON,
Under Secretary for Lands.

The Stock Diseases Act, 1895.

Department of Lands and Surveys,
Perth, 20th September, 1899.

¹⁰⁵¹
⁹⁹
HIS Excellency the Governor in Executive Council, under the powers conferred by "The Stock Diseases Act, 1895," has been pleased to amend Regulation three of the Regulations duly made and published in the *Government Gazette* of the 6th of January, 1899, by adding at the end thereof the words following:—

"And shall not call at any place or port of the Colony other than the said spot and the port of Wyndham, for a period of two months after such disinfection: Provided that, for the purpose of taking water or coal on board, such vessels may be allowed by the Chief Harbour Master to approach to within 10 feet of the Fremantle Sea Jetty or River Wharf."

The Amended Regulation will read as follows:—

3. Vessels engaged in the shipment of cattle from the East Kimberley Quarantine Area to the spot opposite to Reserve ⁶³²⁰, Owen's Anchorage, shall be thoroughly disinfected with steam immediately after the landing of the cattle, and shall not call at any place or port of the Colony other than the said spot and the port of Wyndham for a period of two months after such disinfection: Provided that, for the purpose of taking water or coal on board, such vessels may be allowed by the Chief Harbour Master to approach to within 10 feet of the Fremantle Sea Jetty or River Wharf.

R. CECIL CLIFTON,
Under Secretary for Lands.

Mt. Hardey Estate.

Reduction of Prices of Lots within Mt. Hardey Estate (near York).

¹¹⁵⁷
⁹⁸
Department of Lands and Surveys,
Perth, 23rd August, 1899.

IT is hereby notified, for general information, that His Excellency the Governor in Executive Council has been pleased to approve of the prices of the undermentioned Lots, within the Mt. Hardey Estate, being reduced to the following amounts per acre:—

Lot	£	s.	per acre.
Lot 10	0	18	
" 11	0	18	"
" 12	1	0	"
" 13	1	2	"
" 14	0	15	"
" 15	1	0	"
" 17	0	10	"
" 19	1	5	"
" 20	0	15	"
" 25	0	15	"
" 28	1	0	"
" 36	1	0	"
" 37	0	15	"
" 42	0	15	"
" 98	0	16	"

Plans of the same, showing the arrangements of these lots, reduced prices, description of country, etc., will shortly be obtainable at this Office, and the Offices of the Government Land Agents, York, Northam, Albany, Bunbury, Katanning, and Newcastle.

R. CECIL CLIFTON,
Under Secretary for Lands.

Townsite of Narrogin.

Great Southern Railway.

Suburban Lots, and Suburban Lots for Cultivation, open for Sale; also Working Men's Blocks open for Selection.

¹⁰⁵¹
⁹⁹
Department of Lands and Surveys,
Perth, 18th October, 1899.

IT is hereby notified, for general information, that 56 Suburban Lots have been laid out within the Townsite of Narrogin, and are now open for sale or selection.

The new allotments are numbered from 269 to 324 inclusive.

The upset prices at which these lots will be offered for sale by public auction as provided by "The Land Act, 1898," will, for the present, be as follows:—

- £3—Lot 320.
- £4 each—Lots 299, 302 to 309 inclusive, 311 to 318 inclusive, and 321 to 324 inclusive.
- £5—Lot 319.
- £6—Lot 310.
- £8—Lot 297.
- £9 each—Lots 295, 296, and 301.
- £16—Lot 298.
- £11 each—Lots 281, 284, 287, 288, 289, and 300.
- £12 each—Lots 282 and 283.
- £14—Lot 277.
- £15 each—Lots 278 and 280.
- £17 each—Lots 269, 270, 279, and 290 to 294 inclusive.
- £20—Lot 286.
- £22—Lot 273.
- £23 each—Lots 274 and 285.
- £24—Lot 276.
- £25—Lot 275.
- £26 each—Lots 271 and 272.

Lots 269 to 301 inclusive will be sold subject to the Regulations for the sale of Suburban Lands for Cultivation, published in the *Government Gazette* of the 24th March, 1899, page 898.

Lots 302 to 324 inclusive will be sold subject to the Regulations for the sale of Suburban Lands, published in the *Government Gazette* of the 31st March, 1899, page 963; and these lots (302 to 324 inclusive) are also available as Working Men's Blocks at the prices above mentioned.

Plans of the same, showing the arrangement of the lots referred to, will shortly be obtainable at this Office, and the Offices of the Government Land Agents, Katanning, Albany, York, and Beverley.

R. CECIL CLIFTON,
Under Secretary for Lands.

The Land Act, 1898
(62nd Vict., No. 37).

²⁹⁰
⁹⁴
Department of Lands and Surveys,
Perth, 15th November, 1899.

IT is hereby notified, for general information, that I under Section 11 of "The Land Act, 1898," I have appointed the undermentioned person to be Agent for receiving applications under the above Act, and before whom any statutory declaration required under the said Act may be made:—

J. M. DICKSON, Sub-Collector of Customs, Esperance.

GEO. THROSSELL,
Minister for Lands.

Regulation under The Fishery Act, 1889.

(53 Vict., No. 4.)

Closure of Portion of Swan River, etc., against Net Fishing.

Department of Lands and Surveys,
Perth, 18th September, 1899.

⁵⁵⁰³
⁹⁸ IT is hereby notified, for general information, that under Section 6 of "The Fishery Act, 1889," Sub-sections 1 and 2, His Excellency the Governor in Council declares it to be unlawful for any person to fish by means of any net or fixed engine (except for prawns) from 1st November next, in that portion of the Swan River extending downwards from a line drawn from the shore end of Point Walter Jetty to the Southern extremity of Point Resolution; also in that portion of the sea within a radius of a quarter of a mile from the Western extremity of the North Mole, Fremantle.

Every person committing a breach of this Regulation shall be liable, on conviction, to a penalty of not more than Twenty pounds, and shall forfeit the implements used and all fish which shall have been taken.

R. CECIL CLIFTON,
Under Secretary for Lands.

Townsite of Greenbushes.

(ON BRIDGETOWN ROAD.)

New Town Lots open for Sale.

Department of Lands and Surveys,
Perth, 25th October, 1899.

⁶⁰⁷³
⁹⁹ HIS Excellency the Governor in Executive Council, by virtue of the powers given him by "The Land Act, 1898," has been pleased to order that the Crown Lands included within the boundaries of Reserve ⁶⁹⁰⁰ be classed as Town and Suburban, to form a Townsite near Bridgetown, hereinafter to be known and distinguished as "Greenbushes."

The allotments now surveyed are numbered from 1 to 179 inclusive.

Lots 9, 43, 44, 45, 64, 76, 151, 152, 156, 163, 164, 165, 170, and 171 have been "excepted from sale" as A 6901.

Crown Grants for the lots will only extend to a depth of 40 feet below the natural surface of the ground.

The upset prices at which the remaining lots will be offered for sale by public auction, as provided by "The Land Act, 1898," will for the present be as follows:—

£10 each.—Lots 147 to 150 inclusive, 153, 157 to 162 inclusive, 166, 167, 168, and 172 to 179 inclusive.

£12 each.—Lots 10 to 15 inclusive, 26 to 33 inclusive, 46 to 50 inclusive, 60 to 63 inclusive, 74, 77, 78, 79, 90 to 95 inclusive, and 108 to 111 inclusive.

£14 each.—Lots 36, 59, and 154.

£15 each.—Lots 73, 96, 105, 106, 107, 112, 146, 155, and 169.

£16 each.—Lots 16, 34, 51, 75, 89, and 99.

£17 each.—Lots 80, 127 to 135 inclusive, and 137 to 145 inclusive.

£18 each.—Lots 100, 101, 102, 103, 114 to 119 inclusive, 122, 123, and 124.

£19.—Lot 98.

£20 each.—Lots 1 to 7 inclusive, 17 to 24 inclusive, 37 to 41 inclusive, 53 to 57 inclusive, 66 to 72 inclusive, 82 to 87 inclusive, 120 and 121.

£22 each.—Lots 88, 97, 104, 113, 125, 126, and 136.

£25 each.—Lots 8, 25, 35, 42, 52, 58, 65, and 81.

The value of improvements on the lots to be added to upset price.

Plans of the same, showing the arrangement of the lots referred to, will shortly be obtainable at this Office, and the Offices of the Mining Registrar, Greenbushes, and Government Land Agent, Bunbury.

R. CECIL CLIFTON,
Under Secretary for Lands.

Coondle Estate

(NEAR NEWCASTLE).

Reduction of Prices of Lots.

Department of Lands and Surveys,
Perth, 2nd November, 1899.

⁵⁸⁵⁹
⁹⁹ IT is hereby notified, for general information, that His Excellency the Governor in Executive Council has been pleased to approve of the Prices of the undermentioned Lots within the "Coondle Estate" being reduced to the following amounts per acre:—

Lot	3	...	£	s.	d.	per acre	Lot	67	...	£	s.	d.	per acre
"	51	...	0	10	0	"	"	68	...	1	0	0	"
"	54	...	1	0	0	"	"	76	...	0	15	0	"
"	55	...	1	0	0	"	"	84	...	0	18	0	"
"	61	...	0	15	0	"	"	87	...	0	18	0	"
"	62	...	0	10	0	"	"	88	...	0	15	0	"
"	63	...	0	10	0	"	"	89	...	0	15	0	"
"	64	...	0	10	0	"	"	90	...	0	15	0	"
"	66	...	0	18	0	"							

Plans of the same, showing arrangement of these lots, description of country, etc., are now obtainable at this Office, and the Offices of the Government Land Agents, Newcastle, York, Northam, Albany, Bunbury, and Katanning.

R. CECIL CLIFTON,
Under Secretary for Lands.

Throssell (Grass Valley Estate)

(NEAR NORTHAM).

Reduction of Prices of Lots.

Department of Lands and Surveys,
Perth, 2nd November, 1899.

¹²³⁰
⁹⁸ IT is hereby notified, for general information, that His Excellency the Governor in Executive Council has been pleased to approve of the Prices of the undermentioned Lots within "Throssell" (Grass Valley Estate) being reduced to the following amounts per acre:—

Lot	15	...	£	s.	d.	per acre.
"	16	...	1	0	0	"
"	22	...	0	10	0	"
"	23	...	0	10	0	"
"	24	...	0	10	0	"
"	28	...	0	10	0	"

Plans of the same, showing the arrangement of these lots, description of the country, etc., are now obtainable at this Office, and at the Offices of the Government Land Agents, Northam, York, Albany, Bunbury, Katanning, and Newcastle.

R. CECIL CLIFTON,
Under Secretary for Lands.

Regulations under The Fishery Act, 1889.

(53 Vict., No. 4.)

5238, 11069
96 99*Department of Lands and Surveys,
Perth, 1st November, 1899.*

IT is hereby notified, for general information, that under Section six of "The Fishery Act, 1889," Clauses one and two, His Excellency the Governor in Council declares it to be unlawful for any person to fish for, take, or remove, in any manner whatever, any Crayfish within the sea limit of half-a-mile from high-water mark on Rottnest Island; also that during the months of November, December, and January in each and every year no female Crayfish carrying ova on the underside of the tail or abdomen shall be taken in any portion of the sea; and, during said months, it shall be unlawful to offer for sale or have in possession any such female Crayfish.

Every person committing a breach of these Regulations shall be liable, on conviction, to a penalty of not more than Twenty pounds, and shall forfeit the implements used and all Crayfish which shall have been taken.

The Regulation published in the *Government Gazette* of the 2nd June last is hereby cancelled.

R. CECIL CLIFTON,
Under Secretary for Lands.

Townsite of Boyanup.

Suburban Lots under Regulations applying to Suburban Lands for Cultivation and Working Men's Blocks open for Sale and Selection.

583
93*Department of Lands and Surveys,
Perth, 1st November, 1899.*

IT is hereby notified, for general information, that 28 additional Lots have been laid out within the Townsite of Boyanup, and, exclusive of those which have been reserved and "excepted from sale," are now open for sale or selection.

The additional allotments now surveyed are numbered from 6 to 33 inclusive.

Suburban Lot 27 has been reserved, and Sub. Lots 12, 25, 26, 28, 29, and 30 have been "excepted from sale" as A 6905.

The upset prices at which the remaining lots will be offered for sale by public auction, as provided by "The Land Act, 1898," will, for the present, be as follows:—

£10 each—Lots 18 to 24 inclusive, 31, 32, and 33.

£12 each—Lots 13, 14, 15, and 16.

£13—Lot 17.

£14 each—Lots 7, 8, and 9.

£16 each—Lots 6, 10, and 11.

These Suburban Lots are thrown open for sale under the Regulations published in the *Government Gazette* of the 24th March, 1899, relating to the sale of Suburban Lands for cultivation.

Suburban Lots 20 to 24 inclusive, 31, 32, and 33, may be selected as "Working Men's Blocks," under Part IX. of "The Land Act, 1898," Section 88, at the foregoing prices.

Plans of the same, showing the arrangement of the lots referred to, will shortly be obtainable at this Office, and the Office of the Government Land Agent, Bunbury.

R. CECIL CLIFTON,
Under Secretary for Lands.

Myrup Agricultural Area.

(NEAR ESPERANCE.)

942
91*Department of Lands and Surveys,
Perth, 1st November, 1899.*

BY virtue of the provisions of Section 53 of "The Land Act, 1898," His Excellency the Governor in Executive Council has been pleased to define and set apart the Crown Lands hereinafter particularly described as an "Agricultural Area," containing 6,600 acres, in lieu of "Myrup Special Area," which is hereby cancelled:—

Bounded on the *South* and *West* by lines extending East 220 chains and North 300 chains from a point situate about 300 chains North-East from the North-East corner of East Location 20; the opposite boundaries being parallel and equal.

R. CECIL CLIFTON,
Under Secretary for Lands.

The Land Act, 1898.

(62nd Vict., No. 37.)

290
94*Department of Lands and Surveys,
Perth, 11th October, 1899.*

IT is hereby notified, for general information, that under Section 11 of "The Land Act, 1898," I have appointed the undermentioned person to be an Agent for receiving applications under the above Act, and before whom any statutory declaration required under the said Act may be made:—

J. H. SACKVILLE WEST, Kanowna.

GEO. THROSSELL,
Minister for Lands.

Townsite of Bridgetown.

Working Men's Blocks and Lots under Regulations applying to Suburban Lands for Cultivation open for Selection and Sale.

6492
94*Department of Lands and Surveys,
Perth, 11th October, 1899.*

IT is hereby notified, for general information, the 55 additional lots have been laid out within the Townsite of Bridgetown and, exclusive of those which have been reserved and "excepted," are now open for sale and selection.

The allotments now surveyed are numbered as follows:—485 to 538 inclusive, and 540.

Lots 499 to 502 inclusive, 511 to 521 inclusive, and 540 have been reserved; 487 and 533 have been "excepted from sale" as A 6876.

The upset prices at which the remaining allotments (if applied for as "Suburban Lands fit for Cultivation") will be offered for sale by public auction, as provided by "The Land Act, 1898," will for the present be as follows:—

£12 each—Lots 489 to 492 inclusive, and 530 to 532 inclusive, 534, 535, and 536.

£15 each—Lots 485, 486, 488, 493 to 498 inclusive, 503 to 510 inclusive, 522 to 529 inclusive, 537 and 538.

These additional lots will be thrown open for selection as "Working Men's Blocks" under Part IX. of "The Land Act, 1898," at the prices stated above, and also for sale under the Regulations published in the *Government Gazette* of the 24th March, 1899, relating to the sale of Suburban Lands for Cultivation.

Plans of the same, showing the arrangement of the lots referred to, are now obtainable at this Office and the Offices of the Resident Magistrate, Bridgetown, and the Government Land Agent Bunbury.

R. CECIL CLIFTON,
Under Secretary for Lands.

**Townsite of Porlell (Star of the East).
(MURCHISON GOLDFIELD.)**

New Town Lots open for Sale.

¹⁷³⁷
00

*Department of Lands and Surveys,
Perth, 8th November, 1899.*

HIS Excellency the Governor in Executive Council, by virtue of the powers given him by "The Land Act, 1898," has been pleased to order that the Crown Lands included within the boundaries of Reserve ⁶⁹¹⁴ be classed as Town and Suburban, to form a Townsite within the Murchison Goldfield hereafter to be known and distinguished as "Porlell" (Star of the East).

The allotments already surveyed are numbered from 1 to 35 inclusive.

Town Lots 6 to 10 inclusive have been "temporarily reserved," and Town Lots 1, 2, 12, 18, 23, 27, and 35 have been "excepted from sale," as ⁶⁹²⁷.

Crown Grants for the lots will only extend to a depth of 40ft. below the natural surface of the ground.

The upset prices at which allotments within this Townsite will be offered for sale by public auction, as provided by "The Land Act, 1898," will for the present be as follows:—

£15 each—Lots 3, 4, 7, 8, 9, 15 to 17 inclusive, 19 to 22 inclusive, 24, 25, and 28 to 34 inclusive.

£20 each—Lots 5, 10, and 26.

£25 each—Lots 6, 11, 13, and 14.

Plans of the same, showing the arrangement of the lots referred to, will shortly be obtainable at this Office and the Warden's Office, Murchison Goldfield, Cue.

R. CECIL CLIFTON,
Under Secretary for Lands.

**Amended Boundaries of the Townsite of
Kalgoorlie.**

⁵⁹⁵⁴ & ⁴⁰⁷⁵
37 00

*Department of Lands and Surveys,
Perth, 8th November, 1899.*

HIS Excellency the Governor in Executive Council has been pleased to approve of the following boundaries of the Townsite of Kalgoorlie, in lieu of those published in the *Government Gazette* of the 25th August, 1899, which are hereby cancelled:—

Bounded by lines starting from a point situate 109° 20' 15 links from the East corner of Reserve 3417 (Kalgoorlie Racecourse), and extending 43° 28' about 95 chains to a point situate 133° 28' from the Northerly corner of Gold Mining Lease 197E; thence by a line 313° 28' about 129 chains 50 links, passing through the North corner of Gold Mining Lease 197E to a point on the Westerly side of the Railway Reserve on the Kalgoorlie-Menzies Railway Line; thence Northerly about 30 chains 50 links along the West boundary of the said Railway Reserve; thence 223° 28' about 63 chains 50 links to a point on the South-West side of Cassidy Street; thence 133° 28' 33 chains 75 links; thence 223° 28' 15 chains; thence 133° 28' 20 chains 70 links; thence 223° 28' about 71 chains 50 links; thence by a line bearing 133° 28' about 62 chains along the South-West boundary of Kalgoorlie Town Lots 399 and 398, and along the South-West side of Throssell Street to the South-East side of Egan Street; thence 43° 28' about 23 chains along the South-East side of Egan Street to the intersection of the North-East boundary of Reserve No. 3398 with the South-East side of Egan Street; thence by a line 109° 20' about 44 chains 50 links, passing along part of the North-East boundary of Reserve No. 3398 and the North-East boundary of Reserve No. 3417, to the starting point; also to include late G.M.Ls. 1097E, 1293E, 1648E, 1649E, 1650E, 84E, and 3251E.

Excluding all lands the surface rights of which are at present legally held under the Goldfields Act and Regulations, with the exception of those held under business licenses or as residence areas.

R. CECIL CLIFTON,
Under Secretary for Lands.

Clifton Estate, near Bunbury.

Reduction of Prices.

¹⁴⁶³
08

*Department of Land and Surveys,
Perth, 4th October, 1899.*

IT is hereby notified, for general information, that His Excellency the Governor in Executive Council has been pleased to approve of the prices of the undermentioned lots within the Clifton Estate being reduced to the following amounts per acre:—

No. of Lot.	Price per Acre.	No. of Lot.	Price per Acre.
	£ s. d.		£ s. d.
2	0 17 0	27	1 0 0
3	1 0 0	28	1 0 0
13	1 0 0	29	1 0 0
14	1 0 0	30	1 0 0
18	1 0 0	31	1 0 0
23	0 18 0	32	1 0 0
24	0 16 0	34	1 0 0
25	1 0 0		

Plans of the same, showing arrangement of the lots, reduced prices, description of the country, etc., will shortly be obtainable at this Office, and at the Offices of the Government Land Agents, Bunbury, York, Northam, Katanning, Newcastle, and Albany.

R. CECIL CLIFTON,
Under Secretary for Lands.

Townsite of Woodanilling.

Great Southern Railway.

Additional Suburban Lots open for Sale.

⁵⁴⁸⁵
07

*Department of Lands and Surveys,
Perth, 23rd August, 1899.*

IT is hereby notified, for general information, that 14 additional Suburban Lots have been laid out within the Townsite of Woodanilling, and, with the exception of Lot 132 (which has been reserved), are now open for sale.

The additional Suburban allotments now surveyed are numbered as follows:—

117 to 122 inclusive; 124, 125, and 127 to 132 inclusive.

The upset prices at which the additional lots now open will be offered for sale by public auction, as provided by "The Land Act, 1898," will for the present be as follows:—

£10 each—Lots 117, 118, 121, 122, 124, and 125.

£8 each—Lots 119, 120, and 127 to 131 inclusive.

Plans of the same, showing the arrangement of the lots referred to, are now obtainable at this Office, and the Office of the Government Land Agent, Katanning.

R. CECIL CLIFTON,
Under Secretary for Lands.

Townsite of Sir Samuel.
(EAST MURCHISON GOLDFIELD).

Amended Boundaries.

²⁹⁴⁴
96

*Department of Lands and Surveys,
Perth, 8th November, 1899.*

HIS Excellency the Governor in Executive Council has been pleased to approve of the following boundaries of the Townsite of Sir Samuel, in lieu of those published in the *Government Gazette* of the 14th May, 1897, which are hereby cancelled:—

Bounded by lines starting from the North corner of East Murchison G.M.L. 180, and extending 180° 16' 15 chains and 90° 16' 7 chains 10 links along its North-West and South-West boundaries respectively; thence 187° 7' 1 chain 42½ links; thence 277° 18' 2 chains 90½ links; thence 173° 50' about 80 links; thence 242° 37' about 24 chains 30 links; thence 332° 37' 48 chains 50 links; thence 62° 37' 28 chains 50 links; thence 152° 37' 30 chains 90 links; thence 180° 16' 77½ links, and 90° 16' 11½ links along parts of the North-West and South-West boundaries respectively of G.M.L. 26 to the starting point.

Excluding all lands at present legally held under the Goldfields Act and Regulations, except those held as business licenses or residence areas.

R. CECIL CLIFTON,
Under Secretary for Lands.

**Land open for Selection near Broome, as
Orchard, Vineyard, or Garden.**

(Section 60 of "The Land Act, 1898.")

*Department of Lands and Surveys,
Perth, 8th November, 1899.*

⁵⁵⁵⁴
96

HIS Excellency the Governor in Executive Council, by virtue of the powers given him by Section 60 of "The Land Act, 1898," has been pleased to order that the Crown Land hereinafter particularised shall be open for Selection as Orchard, Vineyard, or Garden (near Broome):—

Bounded on the *South and East* by lines starting from a point situate about 240 chains North and about 280 chains West from the North-East corner of Broome Commonage (Reserve ⁶³¹), and extending West about 7 chains and North about 15 chains, the opposite boundaries being parallel and equal.

The price to be £1 per acre.

R. CECIL CLIFTON,
Under Secretary for Lands.

Townsite of Boulder.

Amended Boundaries.

*Department of Lands and Surveys,
Perth, 8th November, 1899.*

^{9680, 2923}
96

HIS Excellency the Governor in Executive Council has been pleased to approve of the following boundaries of the Townsite of Boulder, in lieu of those published in the *Government Gazette* of the 6th October last, which are hereby cancelled:—

Bounded by lines starting from a point situate 1 chain 50 links South from the South-West corner of Lot 556 R, Boulder Townsite, and extending East 57 chains 95 links; thence North 91 chains; thence West 126 chains 95 links; thence South 8 chains 50 links; thence West 9 chains 59 links; thence South 96 chains; thence East 78 chains 59 links; and thence North 13 chains 50 links to the starting point; to include also Boulder Town Lots R 667, R 671, R 672, and late G.M.L. 1614e (with the exception of Boulder Lot 664).

Excluding all lands the surface rights of which are at present legally held under the Goldfields Act and Regulations, with the exception of those held under business licenses or as residence areas.

R. CECIL CLIFTON,
Under Secretary for Lands.

Townsite of Quindalup.
(NEAR BUSSELTON.)

Working Men's Blocks open for Selection
(Under Part IX. of "The Land Act, 1898").

⁷³¹²
96

*Department of Lands and Surveys,
Perth, 8th November, 1899.*

HIS Excellency the Governor in Executive Council, by virtue of the powers given him by "The Land Act, 1898," has been pleased to order that the Crown Land included within the boundaries of late Reserve ²⁷⁹ be classed as Town and Suburban, to form a Townsite near Busselton, hereafter to be known and distinguished as "Quindalup."

The allotments now surveyed are numbered from 1 to 15 inclusive, and these lots will be open for selection as Working Men's Blocks, under Part IX. of "The Land Act, 1898," on 24th November inst.

The price of each allotment will for the present be £10.

Plans of the same, showing the arrangement of the blocks referred to, will shortly be obtainable at this Office, and the Offices of the Government Land Agents, Busselton and Bunbury.

R. CECIL CLIFTON,
Under Secretary for Lands.

**Reward for the Destruction of Cormorants
(Shags).**

¹⁰¹⁴⁷
96

*Department of Lands and Surveys,
Perth, 8th November, 1899.*

IT is hereby notified, for general information, that His Excellency the Governor in Executive Council has been pleased to approve of a reward of Sixpence per head being offered for the destruction of

CORMORANTS (SHAGS)

which may be destroyed in any portion of the Colony South of the Moore River, except in the Leschenault Estuary and in that portion of the Swan River which lies between its entrance into the sea at Fremantle and the Perth-Bunbury and Lower Canning Bridges.

The reward will be paid on the production of the heads of said birds by the following Resident Magistrates:—

Bunbury,
Busselton,
Fremantle,
Pinjarra,
The Government Resident, Albany,

and at the Department of Land and Surveys, Perth.

The notice published in the *Government Gazette* of the 11th March, 1898, is hereby cancelled.

R. CECIL CLIFTON,
Under Secretary for Lands.

The Land Act, 1898.

(62nd Vict., No. 37.)

⁴⁵⁵⁸
96

*Department of Lands and Surveys,
Perth, 16th November, 1899.*

IT is hereby notified, for general information, that under Section 11 of "The Land Act, 1898," I have appointed the undermentioned person to be an Agent for receiving applications under the above Act, and before whom any statutory declaration required under the said Act may be made:—

J. M. SHIRLEY, Coolgardie.

GEO. THROSSELL,
Minister for Lands.

Townsite of Broad Arrow.

Additional Town Lots open for Sale.

²⁴⁰⁴
98

*Department of Lands and Surveys,
Perth, 4th October, 1899.*

IT is hereby notified, for general information, that nine additional Town Lots within the Townsite of Broad Arrow have been laid out, and, exclusive of those which have been "excepted," are now open for sale.

The additional allotments now surveyed are numbered as follows:—487 to 492 inclusive, 495, 496, and 498.

Lots 491, 495, 496, and 498 have been "excepted from sale" as A6865.

Crown Grants for the lots will only extend to a depth of 40 feet below the natural surface of the ground.

The upset prices at which these additional allotments will be offered for sale by public auction, as provided by "The Land Act, 1898," will for the present be as follows:—

£40 each—Lots 487 to 490 inclusive.

£50—Lot 492.

Plans of the same, showing the arrangement of the lots referred to, will shortly be obtainable at this Office, and Warden's Office, Broad Arrow Goldfield.

R. CECIL CLIFTON,
Under Secretary for Lands.

Townsite of Bejeording.

Additional Suburban Lots open for Sale.

⁵³⁰³
98

*Department of Lands and Surveys,
Perth, 20th September, 1899.*

HIS Excellency the Governor in Executive Council, by virtue of the powers given him by "The Land Act, 1898," has been pleased to order that the Crown Lands included within the area hereinafter particularised be classed as Town and Suburban, to form a Townsite within the Avon District, hereafter to be known and distinguished as "Bejeording":—

Bounded by lines starting from the West corner of Avon Location 1708 and extending thence 333° 9' 62 chains 83 links, then 243° 11' 113 chains 9 links, and thence 153° 11' 12 chains 83 links along portions of the Southern boundary of Location 5; thence 153° 11' 50 chains 56 links and 63° 4' 85 chains 94 links along one of the Eastern and Northern boundaries respectively of Location 4; thence 63° 4' 27 chains 15 links along one of the Northern boundaries of Location 1954; thence 333° 9' 50 chains 33 links along one of the Western boundaries of Location 1954 aforesaid, and the Western boundary of Location 1708 aforesaid, to the starting point.

The additional allotments now surveyed are numbered as follows:—Sub. Lots 63, 64, 65, 67, 68, 69, 70, 73, 75, 78, 79, 80, 87, 88, 90, 91, 92, 94, 95, 96, and 102 to 117 inclusive.

Sub. Lots 65, 105, and 111 have been "excepted from sale" (A6846)."

The upset prices at which the remaining allotments will be offered for sale by public auction, as provided by "The Land Act, 1898," will, for the present, be as follows:—

£18.—Sub. Lot 107.

£12 each.—Sub. Lots 63, 64, 67, 68, 69, 70, 75, 78, 79, 80, 87, 88, 90, 91, 92, 94, 95, 96, and 104.

£11 each.—Sub. Lots 106, 108, 112, 115, and 116.

£10 each.—Sub. Lots 73, 102, 109, 110, 113, 114, and 117.

£9.—Sub. Lot 103.

These suburban lots will be thrown open in accordance with the Regulations relating to the sale of Suburban Lands for Cultivation, published in the *Government Gazette* of 24th March, 1899, page 898.

Plans of the same, showing the arrangement of the lots referred to, will shortly be obtainable at this Office, and the Offices of the Government Land Agents, Northam, York, and Newcastle.

R. CECIL CLIFTON,
Under Secretary for Lands.

Dumberning Agricultural Area

(NARROGIN, G.S. RAILWAY).

Lots open for Selection.

²³³⁷
97

*Department of Lands and Surveys,
Perth, 15th November, 1899.*

IT is hereby notified, for general information, that His Excellency the Governor in Executive Council has been pleased to approve of 57 Lots within the Dumberning Agricultural Area, with the exception of Lot 150, which has been "excepted from sale" (as A6931), being thrown open for selection.

The allotments surveyed are numbered as follows:—22 to 35 inclusive, 37 to 44 inclusive, 46 to 50 inclusive, 52 to 55 inclusive, 62 to 64 inclusive, 66, 67, 68, 72 to 77 inclusive, 88 to 96 inclusive, 112, 123, 124, 125, and 153.

Plans of the same, showing the arrangement of the lots referred to, are obtainable at this Office, and the Government Land Agents at York, Beverley, Katanning, and Albany.

R. CECIL CLIFTON,
Under Secretary for Lands.

Lake View Suburban Area.

(NEAR BOULDER, EAST COOLGARDIE GOLDFIELD.)

Residential Lots open for Selection.

³¹⁷⁰
96

*Department of Lands and Surveys,
Perth, 23rd November, 1899.*

HIS Excellency the Governor in Executive Council, by virtue of the powers given him by "The Land Act, 1898," has been pleased to order that the Crown Lands included within the boundaries of Reserve ^A6758 be classed as Town and Suburban, to form a "Suburban Area" near Boulder, East Coolgardie Goldfield, hereafter to be known and distinguished as "Lake View Suburban Area."

The allotments now surveyed are numbered from 1 to 75 inclusive.

Lots 28 to 31 inclusive have been reserved, and lots 1, 9, 19, 23, 24, 36, 47, 60, 61, 71, and 74 have been "excepted from occupation" as A6958; the remaining lots will be thrown open for selection as "Residential Lots," subject to the Regulations published in the *Government Gazette* of the 31st March, 1899, page 960, on and after Monday, 27th November instant.

Plan of the same, showing the arrangement of the lots referred to, can now be seen at the Warden's Office, and Government Land Agent's Office, Kalgoorlie.

R. CECIL CLIFTON,
Under Secretary for Lands.

Townsite of Moora.

Reduction in the Upset Prices of Town and Suburban Lots.

Department of Lands and Surveys,
Perth, 23rd August, 1899.

It is hereby notified, for general information, that the Upset Prices of the undermentioned Town and Suburban Lots within the Townsite of Moora have been reduced to the amounts as shown below:—

Town Lots:

- £10 each—Lots 3, 4, 34 to 40 inclusive, and 89.
- £8 each—Lots 9 to 14 inclusive.
- £7 each—Lots 19 to 24 inclusive, 41 to 48 inclusive, 52 to 56 inclusive, and 59 to 80 inclusive.
- £6 each—Lots 83 to 88 inclusive, and 91 to 96 inclusive.

Suburban Lots:

- £15—Lot 56.
- £12 each—Lots 57, 58, and 59.
- £7 each—Lots 48 and 49.
- £6 each—Lots 50 to 55 inclusive.

The Suburban Lots will be sold subject to the Regulations for the sale of Suburban Lands for Cultivation, published in the *Government Gazette* of the 24th March, 1899, page 898.

R. CECIL CLIFTON,
Under Secretary for Lands.

Warding.

(PART OF GRASS VALLEY ESTATE)
(near Northam).

Reduction of Prices of Lots.

Department of Lands and Surveys,
Perth, 2nd November, 1899.

It is hereby notified, for general information, that His Excellency the Governor in Executive Council has been pleased to approve of the Prices of the undermentioned Lots within "Warding" (part of Grass Valley Estate) being reduced to the following amounts per acre:—

Lot	1	2	3	4	5	6	7	8	9	10	11	12	13
	1	2	3	4	5	6	7	8	9	10	11	12	13
£	1	1	1	1	1	1	1	1	1	0	0	0	0
s.	0	0	5	10	10	0	5	5	0	19	10	10	15
d.	0	0	0	0	0	0	0	0	0	0	0	0	0
per acre													

Plans of the same, showing the arrangement of the lots referred to, description of country, etc., are now obtainable at this Office, and the Offices of the Government Land Agents, Northam, York, Albany, Bunbury, Katanning, and Newcastle.

R. CECIL CLIFTON,
Under Secretary for Lands.

Brown Hill Suburban Area.
(NEAR KALGOORLIE.)

Amended Boundaries.

Additional Residential Lots open for Selection.

Department of Lands and Surveys,
Perth, 1st November, 1899.

HIS Excellency the Governor in Executive Council has been pleased to approve of the following boundaries of the "Brown Hill Suburban Area," in lieu of those published in the *Government Gazette* of the 31st March, 1899, which are hereby cancelled; and has also been pleased to order that the Crown Lands within such boundaries be classed as "Town and Suburban":—

Bounded by lines starting from the North corner of Gold Mining Lease 1282E and extending 149° 4' 11 chains 46 links along part of its North-Eastern boundary to the South corner of Gold Mining Lease 1763E; thence 59° 4' about 48 chains 50 links along its South-Eastern boundary and through its East corner; thence 166° 1' about 59 chains along part of the Western boundary of W.R. 88, the Western and part of the Western boundaries of W.Rs. 90 and 91; thence 221° 37' about 32 chains 51 links through the East corner, and along the South-Eastern boundary of Gold Mining Lease 3527E; thence 229° 27' 13 chains 12 links and 313° 58' 20 chains 66 links along the South-Eastern and South-Western boundaries of Gold Mining Lease 3711E; thence 341° 54' 18 chains 85 links along the Western and part of the Western boundaries of Gold Mining Leases 1861E and 1165E; thence 234° 5' 3 chains 4 links, 324° 5' 17 chains 28 links, and 54° 5' 1 chain 75 links along part of the South-Eastern, the South-Western, and part of the North-Western boundaries of Gold Mining Lease 1583E; thence 324° 2' 21 chains 57 links, and 37° 16' 5 chains 8 links along the South-Western and North-Western boundaries of Gold Mining Lease 1329E, and thence 54° 31' 30" 12 chains 47 links along the North-Western boundary of said Gold Mining Lease 1282E to the starting point; also to include Reserve 6829, excluding all lands at present legally held under the Goldfields Act and Regulations.

The additional Suburban allotments now surveyed are numbered from 46 to 78 inclusive.

Lots 54 and 78 have been "excepted from sale or occupation" (A6920).

The balance of the Suburban lots will be thrown open for selection as "Residential Lots," on and after 18th November, 1899, in accordance with the Regulations published in the *Government Gazette* of the 31st March last, page 960.

Plans of the same, showing the arrangement of the lots referred to, will shortly be obtainable at this Office, and the Warden's Office and Government Land Agent's Office, East Coolgardie Goldfield.

R. CECIL CLIFTON,
Under Secretary for Lands.

Katanning Town Lot 199 open for Sale.

Department of Lands and Surveys,
Perth, 8th November, 1899.

It is hereby notified, for general information, that Katanning Town Lot 199 is now open for sale.

The upset price at which this lot will be offered for sale by public auction, as provided by "The Land Act, 1898," will for the present be £15.

R. CECIL CLIFTON,
Under Secretary for Lands.

Drakesbrook Townsite

(LOTS SOUTH OF WAROONA MILLS).

Additional Town Lots open for Sale.²⁶⁹⁷
000*Department of Lands and Surveys,
Perth, 22nd November, 1899.*

IT is hereby notified, for general information, that 28 additional Town Lots have been laid out within Drakesbrook Townsite (South of Waroona Mills) and, exclusive of those which have been "excepted," are now open for sale.

The additional allotments now surveyed are numbered from 227 to 254 inclusive.

Lots 230, 239, 240, 243, and 249 have been "excepted from sale" as A 6941.

The upset prices at which the undermentioned lots will be offered for sale by public auction, as provided by "The Land Act, 1898," will for the present be as follow:—

£6 each—Lots 241, 242, 244, 245, 248, 253, and 254.

£7 each—Lots 229, 231, 234, 235, and 236.

£8 each—Lots 246, 247, 250, and 252.

£10 each—Lots 228, 232, 233, 237, 238, and 251.

£12—Lot 227.

Plans of the same, showing the arrangement of the lots referred to, will shortly be obtainable at this Office, and the Office of the Resident Magistrate, Pinjarra, and Government Land Agent, Bunbury.

R. CECIL CLIFTON,
Under Secretary for Lands.

Townsite of Gingin.**Additional Suburban Lots and Suburban Lots for Cultivation open for Sale.**²⁵⁷¹
000*Department of Lands and Surveys,
Perth, 22nd November, 1899.*

IT is hereby notified, for general information, that 37 additional "Suburban Lots" and "Suburban Lots for Cultivation" have been laid out within the Townsite of Gingin, and, exclusive of those which have been "excepted," are now open for sale.

The additional allotments now surveyed are numbered from 37 to 73 inclusive.

Lots 47, 48, 49, and 58 are "excepted from sale" as A 6939.

The upset prices at which the undermentioned allotments will be offered for sale by public auction, as provided by "The Land Act, 1898," will for the present be as follow:—

£10 each—Lots 37 to 46 inclusive, 50 to 57 inclusive, and 59 to 63 inclusive.

£30 each—Lots 64, 66, 67, 71, and 72.

£35 each—Lots 65, 68, 69, and 70.

£45—Lot 73.

Sub. Lots 37 to 46 inclusive, 50 to 57 inclusive, and 59 to 63 inclusive are thrown open under the Regulations for the sale of Suburban Lands published in the *Government Gazette* of 31st March last, page 963.

Sub. Lots 64 to 73 inclusive are thrown open under the Regulations published in the *Government Gazette* of the 24th March last, page 898, relating to the sale of "Suburban Lands for Cultivation."

Plans of the same, showing the arrangement of the Lots referred to, will shortly be obtainable at this Office.

R. CECIL CLIFTON,
Under Secretary for Lands.

Cancellation of Homestead Farms.*Department of Lands and Surveys,
Perth, 14th November, 1899.*

IT is hereby notified, for general information, that the undermentioned Homestead Farms have been cancelled for non-compliance with the conditions under which they were granted, and the land contained therein will be again open for selection on and after 4th December, 1899.

Corr. No.	No.	Agricultural Area or District.	No. of Lot.	Name of Selector.
1215 07	15/569w	Dumberning	pt 118	Mill, Wm.
5324 07	15/741	Coolup ...	59	O'Neill, J.
160 08	15/1226	Boyanup	pt 130	McHenry, J.
3325 94	15/65	Sussex	Abbey, John T.

R. CECIL CLIFTON,
Under Secretary for Lands.

Cancellation of Homestead Farms.*Department of Lands and Surveys,
Perth, 8th December, 1899.*

IT is hereby notified, for general information, that the undermentioned Homestead Farms have been cancelled for non-compliance with the conditions under which they were granted, and the land contained therein will be again open for selection on and after the 2nd January, 1900.

Cor. No.	No.	Agricultural Area or District.	Lot. No.	Name.
3613/97	15/683	Harvey ...	10	James Follett.
8002/97	15/913	Do. ...	8	Robt. Rignall.
12761/97	15/1169	Williams ...	790	Thomas Ryan.

R. CECIL CLIFTON,
Under Secretary for Lands.

Townsite of Cue.**Additional Town Lots open for Sale.**²⁸⁸
000*Department of Lands and Surveys,
Perth, 22nd November, 1899.*

IT is hereby notified, for general information, that 16 additional Lots within the Townsite of Cue have been laid out, and, exclusive of Town Lots 137 and 138, which have been "excepted" as A 6934, are now open for sale.

The additional allotments now surveyed are numbered as follow:—125, 127 to 134 inclusive, 137 to 143 inclusive.

Crown Grants for the lots will only extend to a depth of 40 feet below the natural surface of the ground.

The upset prices at which these additional lots will be offered for sale by public auction, as provided by "The Land Act, 1898," will for the present be as follow:—

£20 each—Lots 125 and 134.

£15 each—Lots 127 to 133 inclusive, and 139 to 143 inclusive.

Plans of the same, showing the arrangement of the lots referred to, are now obtainable at this Office, and the Warden's Office, Cue, Murchison Goldfield.

R. CECIL CLIFTON,
Under Secretary for Lands.

ROADS BOARD ELECTION.

8950
97

Department of Lands and Surveys,
Perth, 1st December, 1899.

HIS Excellency the Governor in Executive Council has been pleased to appoint ISIDORE GRIMISH, *vice* L. H. Montague, to be the Officer to do the acts and things required to be done in and about the settling of the Electoral Lists of the Nullagine Roads Board District, to hold an Open Court for the Revision of the same, and to be Returning Officer at the first Election; also to appoint the following place and dates in connection therewith (under Section 26 of "The Roads Act, 1888") :—

	Place.	Dates.
Preparation of Electoral Lists	Nullagine	Monday, 4th Dec., 1899.
Latest date on which additions or objections to Lists may be received by Returning Officer by registered letter	Do.	Thursday, 14th Dec., 1899.
Open Court for Revision of Lists	Do.	Wednesday, 27th Dec., 1899.
Election of Members	Do.	Wednesday, 3rd Jan., 1900.

R. CECIL CLIFTON,
Under Secretary for Lands.

Regulation under the Fishery Act, 1889.
(53 Vict., No. 4.)

Closure of the Kalgan and King Rivers and portions of Oyster Harbour.

11173
97

Department of Lands and Surveys,
Perth, 4th December, 1899.

IT is hereby notified, for general information, that under Section 6 of "The Fishery Act, 1889," Sub-sections (1) and (2), His Excellency the Governor in Council declares it to be unlawful for any person to fish by means of any net or fixed engine in any part of the waters of—(1) The Kalgan and King Rivers; (2) That portion of Oyster Harbour into which these rivers immediately discharge; and (3) The entrance to Oyster Harbour, as hereunder described :—

1. Kalgan and King Rivers.—2. Portion of Oyster Harbour.—
- Bounded by lines starting from Point Henty and extending Southward along the Western shore of Oyster Harbour about 20 chains; thence South-Easterly to a point on the Eastern shore of Oyster Harbour aforesaid situate 15 chains Southward from Swan Point; thence Northward and Westward, along part of the Eastern and Northern shores of said Oyster Harbour, to a point due North from Point Henty; thence South to the starting point (as coloured red on plan on exhibit at Court House, Albany).
3. Entrance to Oyster Harbour.—The North and South boundaries being East and West lines passing through points situate 10 chains North and 10 chains South respectively from Emu Point; the East and West boundaries being the East and West shores of said entrance (as coloured red on said plan on exhibit at Court House, Albany).

Every person committing a breach of this regulation shall be liable, on conviction, to a penalty of not more than £20, and shall forfeit the implements used and all fish which shall have been taken.

R. CECIL CLIFTON,
Under Secretary for Lands.

Townsite of Donnybrook.
Additional Town Lots open for Sale.

9836
99

Department of Lands and Surveys,
Perth, 29th November, 1899.

IT is hereby notified, for general information, that 131 additional Town Lots have been laid out within the Townsite of Donnybrook, and exclusive of those which have been "excepted" are now open for sale.

The allotments now surveyed are numbered as follows :—23 to 26 inclusive, 28 to 36 inclusive, 82, 83, 84, 88, 89, 91 to 101 inclusive, 106 to 114 inclusive, 201 to 206 inclusive, and 214 to 300 inclusive.

Lots 23, 28, 30, 31, 107, 221, 222, 229, 231, 232, 237, 246, 257, 268, 269, 270, 273, 287, and 291 have been "excepted from sale" as A 6952.

Crown Grants of the lots will only extend to a depth of 40ft. below the natural surface of the ground.

The upset prices at which the following allotments will be offered for sale by public auction, as provided by "The Land Act, 1898," will for the present be as follow :—

- £6 each—Lots 92, 275 to 282 inclusive, 288, 289, 290, and 292 to 300 inclusive.
- £8 each—Lots 91, 93 to 101 inclusive, 113, 114, 201 to 206 inclusive, 271, 272, 274, and 283 to 286 inclusive.
- £10 each—Lots 24, 25, 26, 29, 33, 34, 219, 220, 223 to 228 inclusive, 233, 234, 249 to 256 inclusive, and 258 to 267 inclusive.
- £12 each—Lots 32, 35, 36, 88, 89, 106, 108 to 112 inclusive, 214 to 218 inclusive, 230, 238, 239, 240, 244, 245, 247, and 248.
- £15 each—Lots 82, 83, 84, 235, 236, and 241 to 243 inclusive.

Plans of the same, showing the arrangement of the lots referred to, will shortly be obtainable at this Office, and the Warden's Office, Donnybrook Gold-field.

R. CECIL CLIFTON,
Under Secretary for Lands.

Cancellation of Special Timber Licenses.

11957 & 11956
99 99Department of Lands and Surveys,
Perth, 14th November, 1899.

IT is hereby notified, for general information, that the undermentioned applications for Special Timber Licenses have been cancelled, and deposits forfeited for non-payment of the balance of rent due, and the Lands will be open for re-selection on and after 4th December, 1899.

No. of Application.	Name of Applicant.	Acreage.
96/537	Christie, Alex.	5,000
96/538	Do.	2,000

R. CECIL CLIFTON,
Under Secretary for Lands.

Townsite of Doodlakine.

Amended Boundaries.

3517 & 5649
92 99Department of Lands and Surveys,
Perth, 15th November, 1899.

HIS Excellency the Governor in Executive Council has been pleased to approve of the following Boundaries of the Townsite of Doodlakine, in lieu of those published in the *Government Gazette* of the 19th March, 1891, which are hereby cancelled:—

Bounded on the *South* and *West* by lines extending East 80 chains and North 80 chains from a point situate 25 chains West and 40 chains South from Doodlakine Well, which lies near the road from York to Southern Cross; the opposite boundaries being parallel and equal, and bearings true. Excluding Doodlakine Agricultural Area, Lot 67.

R. CECIL CLIFTON,
Under Secretary for Lands.

Townsite of Collie.

Additional Town Lots open for Sale.

5712
99 99Department of Lands and Surveys,
Perth, 22nd November, 1899.

IT is hereby notified, for general information, that 36 additional Town Lots have been laid out within the Townsite of Collie, and, exclusive of those which have been "excepted," are now open for sale.

The allotments now surveyed are numbered as follow:—313, 314, 344, and 456 to 488 inclusive.

Lots 462, 466, 477, and 487 have been "excepted from sale" as A6937.

Crown Grants for the lots will only extend to a depth of 40 feet below the natural surface of the ground.

The upset prices at which these additional allotments will be offered for sale by public auction, as provided by "The Land Act, 1898," will for the present be as follow:—

£15 each—Lots 314, 344, 456 to 461 inclusive, 474, 475, 476, 478, and 479.

£20 each—Lots 313, 464, 465, 467 to 471 inclusive, 473, 480, and 482 to 486 inclusive.

£25 each—Lots 463, 472, 481, and 488.

Plans of the same, showing the arrangement of the lots referred to, will shortly be obtainable at this Office, and the Office of the Registrar, Collie Coalfield.

R. CECIL CLIFTON,
Under Secretary for Lands.

Marmion (Land) District.

12591
99 99Department of Lands and Surveys,
Perth, 22nd November, 1899.

HIS Excellency the Governor in Executive Council under the powers conferred upon him by "The Land Act, 1898," has been pleased to constitute and define the following boundaries of a new (Land) District, hereafter to be known and distinguished as "Marmion" (Land) District:—

Bounded by lines starting from Survey Mark NB (conjoined) 1, at Wangine Soak, and extending about 87° about 22 miles 20 chains to Survey Mark R3; thence *East* to a point situate South from Survey Mark R43; thence *North* to a point situate West from Survey Mark B82, at Brickey's Soak; thence *West* to a point situate North from a point 15 miles East from the summit of Mt. Ida; thence *South* to last-mentioned point; and thence about 170° to the starting point. Area, about 4,000 square miles.

R. CECIL CLIFTON,
Under Secretary for Lands.

Townsite of Balingup.

BUNBURY-BRIDGETOWN RAILWAY.

Additional Suburban Lots open for Sale under Regulations applying to Suburban Lands for Cultivation.

1536
97 99Department of Lands and Surveys,
Perth, 4th December, 1899.

IT is hereby notified, for general information, that 60 additional Suburban Lots have been laid out within the Townsite of Balingup, and, exclusive of those which have been "reserved" and "excepted," are now open for sale.

The additional allotments now surveyed are numbered from 139 to 198 inclusive.

Suburban Lots 156, 172 to 175 inclusive, and 198, have been "reserved," and Suburban Lots 188 and 196 have been "excepted from sale," as A 4195.

The upset prices at which the remaining lots will be offered for sale by public auction, as provided by "The Land Act, 1898," will, for the present, be as follow:—

£5—Lot 195.

£6 each—Lots 179 and 181.

£7 each—Lots 158, 163, and 170.

£8 each—Lots 139, 155, 157, 166, 176, 178, and 194.

£9 each—Lots 141, 143, 145, 164, 167, 168, 180, 182, and 192.

£10 each—Lots 142, 144, 149, 162, 165, 169, 177, 183, 184, and 185.

£11 each—Lots 140, 171, and 187.

£12 each—Lots 148, 150, 152, 160, 186, 190, 191, and 193.

£13 each—Lots 147, 159, and 189.

£14 each—Lots 146, 153, 154, and 161.

£15—Lot 151.

£35—Lot 197.

These Suburban Lots are thrown open for sale under the Regulations published in the *Government Gazette* of the 24th March, 1899, page 898, relating to the sale of Suburban Lands for Cultivation.

Plans of the same, showing the arrangement of the lots referred to, will shortly be obtainable at this Office, and the offices of the Government Land Agent, Bunbury, and Resident Magistrate, Bridgetown.

R. CECIL CLIFTON,
Under Secretary for Lands.

Townsite of Pinwernying
(NEAR KATANNING).

Suburban Lot 51 (late Reserve 1978) open for Sale.

*Department of Lands and Surveys,
Perth, 29th November, 1899.*

It is hereby notified, for general information, that Pinwernying Suburban Lot 51 (late Reserve 1978) is now open for sale.

The upset price at which this Allotment will be offered for sale by public auction, as provided by "The Land Act, 1898," will for the present be £2 per acre.

Plans of the same, showing the Lot referred to, are now obtainable at this Office, and the Offices of the Government Land Agents, Albany, Katanning, Beverley and York.

R. CECIL CLIFTON,
Under Secretary for Lands.

Townsite of Drakesbrook
(LOTS NORTH OF WAROONA MILLS).

Additional Town Lots open for Sale, Working Men's Blocks and Residential Lots open for Selection.

*Department of Lands and Surveys,
Perth, 22nd November, 1899.*

It is hereby notified, for general information, that 23 additional lots have been laid out within the Townsite of Drakesbrook, and, exclusive of those which have been "excepted," are now open for sale and selection.

The Lots now surveyed are numbered from 91 to 213 inclusive.

Lots 96, 104, 119, 125, 143, 144, 162, 163, 173, 192, 208, 209, and 213 have been "excepted from sale," as A6942.

Lots 91 to 95 inclusive, 97 to 103 inclusive, 105, 106, and 107 are open for selection as "Working Men's Blocks," under Part IX of "The Land Act, 1898," Section 88, at £5 each.

Lots 108 to 118 inclusive, 120 to 124 inclusive, 126 to 142 inclusive, 145 to 161 inclusive, 164 to 172 inclusive, and 174 to 177 inclusive, are open for selection as "Residential Lots," under the Regulations published in the *Government Gazette*, 31st March, 1899, page 960.

The upset prices at which the undermentioned Town Lots will be offered for sale by public auction, as provided by "The Land Act, 1898," will for the present be as follow:—

£6 each—Lots 178 to 181 inclusive, 185 to 188 inclusive, and 193 to 199 inclusive.

£8 each—Lots 182 to 184 inclusive, 189 to 191 inclusive, and 200.

£10 each—Lots 202 to 207 inclusive.

£12 each—Lots 201 and 210 to 212 inclusive.

Plans of the same, showing the arrangement of the Lots referred to, will shortly be obtainable at this Office, Resident Magistrate's Office, Pinjarra, and Government Land Agent, Bunbury.

R. CECIL CLIFTON,
Under Secretary for Lands.

Roads Board Election.

*Department of Lands and Surveys,
Perth, 15th December, 1899.*

His Excellency the Governor in Executive Council has been pleased to appoint the following dates in connection with the Annual Election of the Drakesbrook Roads Board, under Section 26 of "The Roads Act, 1888":—

Preparation of Electoral Lists	Monday, 18th December, 1899.
Latest date on which additions or objections to Lists may be received by Returning Officer by registered letter	Thursday, 28th December, 1899.
Open Court for Revision of Lists	Monday, 8th January, 1900.
Election of Members	Monday, 15th January, 1900.

R. CECIL CLIFTON,
Under Secretary for Lands.

Regulation under "The Contagious Diseases (Bees) Act, 1899."

*Department of Lands and Surveys,
Perth, 13th December, 1899.*

It is hereby notified, for general information, that under Section 6 of "The Contagious Diseases (Bees) Act, 1899," His Excellency the Governor in Executive Council has been pleased to make the following regulation:—

All persons keeping bees, or having bees in their possession, shall immediately notify the Secretary of the Department of Agriculture, giving the number of the hives and the name of the place where such hives are situated.

R. CECIL CLIFTON,
Under Secretary for Lands.

Townsite of Hester.
(BUNBURY-BRIDGETOWN RAILWAY.)

New Town Lots open for Sale.

*Department of Lands and Surveys,
Perth, 13th December, 1899.*

It is hereby notified, for general information, that 26 Town Lots have been laid out within the Townsite of Hester, and exclusive of those which have been "temporarily reserved" and "excepted" are now open for sale.

The allotments now surveyed are numbered from 1 to 26 inclusive.

Lot 1 has been "temporarily reserved" and Lots 10 to 15 inclusive and 26 have been "excepted from sale" as A 6996.

The upset prices at which the undermentioned lots will be offered for sale by public auction as provided by "The Land Act, 1898," will, for the present, be as follows:—All corner lots £10 each, and all other lots £8 each.

Plans of the same, showing the arrangement of the lots referred to, will shortly be obtainable at this Office, and at the Offices of the Resident Magistrate, Bridgetown, and Government Land Agent, Bunbury.

R. CECIL CLIFTON,
Under Secretary for Lands.

Townsite of Cue.

Additional Town Lots open for Sale.

²⁴⁹²
99

*Department of Lands and Surveys,
Perth, 13th December, 1899.*

IT is hereby notified, for general information, that Six additional Town Lots have been laid out within the Townsite of Cue, and, exclusive of Town Lots 198 and 201, which have been "excepted" as [^]6995, are now open for sale.

The additional allotments now surveyed are numbered as follows:—198 to 201 inclusive, 269 and 270.

Crown Grants for the lots will only extend to a depth of 40 feet below the natural surface of the ground.

The upset prices at which these additional lots will be offered for sale by public auction, as provided by "The Land Act, 1898," will for the present be as follows:—

£5—Lot 199.

£15 each—Lots 200 and 270.

£20—Lot 269.

Plans of the same, showing the arrangement of the lots referred to, will shortly be obtainable at this Office, and the Warden's Office, Murchison Goldfield, Cue.

R. CECIL CLIFTON,

Under Secretary for Lands.

Regulation under the Fishery Act, 1889.

(53rd Vict., No. 4.)

Closure of Denmark and Hay Rivers (near Albany) and portions of Wilson's Inlet against Net Fishing.

¹⁵¹⁹⁸
99

*Department of Lands and Surveys,
Perth, 13th December, 1899.*

IT is hereby notified, for general information, that under Section 6 of "The Fishery Act, 1889," Sub-sections 1 and 2, His Excellency the Governor in Council declares it to be unlawful for any person to fish, by means of any net or fixed engine, in any part of the Denmark and Hay Rivers, and those portions of Wilson's Inlet more particularly described hereunder:—

Denmark River and that portion of Wilson's Inlet within a radius of half a mile from the mouth of said Denmark River.

Hay River and that portion of Wilson's Inlet within a radius of half a mile from the mouth of said Hay River.

Every person committing a breach of this Regulation shall be liable, on conviction, to a penalty of not more than Twenty pounds, and shall forfeit the implements used and all fish which shall have been taken.

R. CECIL CLIFTON,

Under Secretary for Lands.

Regulation under the Fishery Act, 1889.

(53rd Victoria, No. 4.)

Closure of Taylor (Nannarup) Inlet (near Albany) against Net Fishing, etc.

¹⁰⁵⁸⁷
98

*Department of Lands and Surveys,
Perth, 13th December, 1899.*

IT is hereby notified, for general information, that under Section 6 of "The Fishery Act, 1889," Sub-sections 1 and 2, His Excellency the Governor

in Council declares it to be unlawful for any person to fish by means of any net or fixed engine in any part of Taylor (Nannarup) Inlet.

Every person committing a breach of this Regulation shall be liable, on conviction, to a penalty of not more than £20, and shall forfeit the implements used and all fish which shall have been taken.

R. CECIL CLIFTON.

Under Secretary for Lands.

Broad Arrow Roads Board District.

⁹⁴⁹⁸
99

*Department of Lands and Surveys,
Perth, 13th December, 1899.*

IT is hereby notified, for general information, that under the provisions of "The Roads Act, 1888" (52nd Vict., No. 16), His Excellency the Governor in Executive Council has been pleased to designate and define the Broad Arrow District as a Roads Board District, the boundaries of which are described hereunder:—

Bounded by lines starting from Survey Station R3; thence East about 17 miles 30 chains to a point North of the most Northerly corner of the East Coolgardie Goldfield; thence South about 29 miles 70 chains to that corner; thence about 234° 50' 14½ miles to the 40-mile post on part of the Eastern boundary of the Coolgardie Goldfield; thence about 324° 46' 9 miles 32 chains 44 links; thence North 30 miles 47 chains 56 links to the starting point.

R. CECIL CLIFTON,

Under Secretary for Lands.

Townsite of Lennonville

(NEAR MT. MAGNET, MULLEWA-CUE RAILWAY)

Additional Town Lots open for Sale, and Residential Lots open for Selection.

⁵²⁸³
98

*Department of Lands and Surveys,
Perth, 13th December, 1899.*

IT is hereby notified, for general information, that 99 additional Lots have been laid out within the Townsite of Lennonville, and exclusive of those which have been "reserved" and "excepted from sale or occupation" are now open for sale and selection.

The allotments now surveyed are numbered as follows:—66, 67, 69 to 165 inclusive.

Lots 84, 85, 86, and 124 have been "reserved," and Lots 77, 100, 106, 117, 119, 126, 128 to 132 inclusive, 147, 149, 151, 152, 154, and 159 have been "excepted from sale or occupation," as A6968.

Lots 66, 67, 101 to 105 inclusive, 107 to 116 inclusive, 118, 120 to 123 inclusive, 141 to 146 inclusive, 148, 150, 153, 155 to 158 inclusive, and 160 to 165 inclusive, will be open for selection as "Residential Lots," on and after Monday, 8th January, 1900, under the Regulations published in the *Government Gazette* of the 31st March last, page 960.

The upset prices at which the undermentioned Town Lots will be offered for sale by public auction, as provided by "The Land Act, 1898," will, for the present, be as follow:—

£5 each—Lots 134, 136, and 138.

£6 each—Lots 95 to 98 inclusive, 127, 133, 135 and 137.

£7 each—Lots 88 to 92 inclusive, and 140.

£8 each—Lots 80 to 83 inclusive, 93, 94, 125, and 139.

£9 each—Lots 70 to 76 inclusive.

£10 each—Lots 69, 78, 79, 87, and 99.

Crown Grants for the lots open for sale will only extend to a depth of 40ft. below the natural surface of the ground.

Plans of the same, showing the arrangement of the lots referred to, will shortly be obtainable at this Office and the Warden's Office, Cue, Murchison Goldfield.

R. CECIL CLIFTON,

Under Secretary for Lands.

Parkerville Suburban Lot No. 10.

Throwing open to Application under Special Lease.

14583
99

Department of Lands and Surveys,
Perth, 30th November, 1899.

IT is hereby notified, for general information, that Parkerville Suburban Lot No. 10 will be open to application under Special Lease for quarrying purposes, on and after the 18th December, 1899, at a rental of £1 per acre per annum.

R. CECIL CLIFTON,

Under Secretary for Lands.

Townsite of Albany.

Reduction in the Upset Prices of Town and Suburban Lots.

8925
99

Department of Lands and Surveys,
Perth, 6th December, 1899.

IT is hereby notified, for general information, that the Upset Prices of the undermentioned Town and Suburban Lots within the Townsite of Albany have been reduced to the amounts as shown below:—

Town Lots:

£30 each—Lots 309 to 315 inclusive, 320, 321, 322, 324, 542 to 551 inclusive, and 553.

Suburban Lots:

£10 each—Lots 104, 147 to 150 inclusive, 161, 162, 212 to 223 inclusive, 236 to 242 inclusive, 310 and 311 to 313 inclusive.

£15 each—Lots 96 to 100 inclusive, 151, 152, 153, 155, 156, 157, 159, 160, 163, 164, 228 to 231 inclusive, 234, 235, 245 to 248 inclusive, 250, 251, 252, 254 to 261 inclusive, 280 to 289 inclusive, 292 to 299 inclusive, 302 to 305 inclusive, and 563 to 568 inclusive.

£20 each—Lots 82 to 85 inclusive, 87, 88, 89, 176 to 184 inclusive, 188 to 199 inclusive, 207 to 211 inclusive, and 266 to 269 inclusive.

R. CECIL CLIFTON,

Under Secretary for Lands.

Townsite of Albany.

Residential Lots open for Selection.

19421
99

Department of Lands and Surveys,
Perth, 6th December, 1899.

IT is hereby notified, for general information, that 35 Suburban Lots have been laid out within the Townsite of Albany, and will be open for selection as "Residential Lots" on and after Wednesday, 27th December instant, subject to the Regulations published in the *Government Gazette* of the 31st March last, page 960.

The lots now surveyed are numbered as follow:—87, 88, 89, 176 to 184 inclusive, 358 to 368 inclusive, and 509 to 520 inclusive.

Plans of the same, showing the arrangement of the lots referred to, are now obtainable at this Office, and at the Office of the Government Land Agent, Albany.

R. CECIL CLIFTON,

Under Secretary for Lands.

Mt Morgans Townsite.

Boundaries defined.

5221
99

Department of Lands and Surveys,
Perth, 15th December, 1899.

HIS Excellency the Governor in Executive Council, by virtue of the powers given him by "The Land Act, 1898," has been pleased to order that the Crown Lands included within the boundaries of Reserve ⁶⁹⁶¹ be classed as Town and Suburban, to form a Townsite within Mt. Margaret Goldfield, hereafter to be known and distinguished as "Mt. Morgans."

R. CECIL CLIFTON,

Under Secretary for Lands.

Cottesloe Suburban Area.

(ABOUT 1½ MILES WEST OF CLAREMONT RAILWAY STATION.)

Residential Lots open for Selection.

2255
99

Department of Lands and Surveys,
Perth, 5th August, 1899.

IT is hereby notified, for general information, that 30 additional Suburban Lots have been laid out within the Cottesloe Suburban Area, and, exclusive of those which have been "excepted from sale or occupation," will be thrown open for selection on and after Monday, 21st August instant, as Residential Lots, in accordance with the Regulations published in the *Government Gazette* of the 31st March, 1899, page 960.

The additional allotments now surveyed are numbered from 121 to 150 inclusive.

Sub. Lots 130, 140, and 141 have been "excepted from sale or occupation" as ⁶⁷⁸³.

Plans of the same, showing the arrangement of the lots referred to, will shortly be obtainable at this Office, and the Government Land Agent's Office, Fremantle.

R. CECIL CLIFTON,

Under Secretary for Lands.

5 6 6 7
9 9

The Roads Act, 1888.

IT is hereby notified that the Dundas Roads Board has taken, for the purpose of opening a new line of communication, the Crown lands hereinafter described, that is to say:—

No. 941.

A strip of land (Crown), one chain wide, as surveyed by Messrs. Surveyors R. S. Allen and H. L. Brown, and shown on Original Plan Coolgardie No. 6, extending from the North boundary of the district at Wilgarnie Rocks (50 Mile Soak) in a general Southerly direction to Norseman. (Plan 20 and 26 M.)

And the said Board, with the approval of the Governor in Council, does hereby class the Road along such lands to be a Main Road.

A. MOFFLIN,
Chairman Dundas Roads Board.

In pursuance of the provisions of Section 58 of "The Roads Act, 1888," I do hereby notify the line of communication described above to be a Road within the meaning of "The Roads Act, 1888," subject to the provisions of the said Act.

Dated the 13th day of December, 1899.

GEO. THROSSELL,
Minister for Lands.

5 5 1 0
9 9

The Roads Act, 1888.

WHEREAS the Wandering Roads Board, by resolution passed at a meeting of the Board, held at Wandering on the thirtieth day of April, 1899, resolved to take, for the purpose of opening a new line of communication, the lands hereinafter described, that is to say:—

No. 978.

A strip of land, one chain wide, the West side starting from the South-East corner of Avon Location 1640, and extending as surveyed (Diagram 1561) North 10 chains, 300° 29', 14 chains 58 links to join the Wandering-Pingelly Road, passing through said Avon Location 1640. (Plan S. 8.)

AND WHEREAS such resolution has been duly published by the said Board for three months in the *Government Gazette*, and in the *Western Mail* newspaper, circulating in the District of the said Board;

AND WHEREAS the said Board has given to the owners of the lands above described and intended to be taken, one month's notice in writing of the said resolution;

AND WHEREAS the Governor in Executive Council has confirmed the said resolution, it is hereby notified that the said lands have been taken by the said Board for the purpose aforesaid; and the said Board, with the approval of the Governor in Council, does hereby class the road along such lands to be a Minor Road.

Dated the 13th day of December, 1899.

FRANCIS S. WATTS,
Chairman Wandering Roads Board.

In pursuance of the provisions of Section 58 of "The Roads Act, 1888," I do hereby notify the new line of communication described in the above-mentioned resolution of the Wandering Roads Board to be a Road within the meaning of "The Roads Act, 1888," subject to the provisions of the said Act.

Dated the 13th day of December, 1899.

GEO. THROSSELL,
Minister for Lands.

2 0 7 5
9 9

The Roads Act, 1888.

WHEREAS Michael Shivers being the owner of land over or along which the under-mentioned portion of road, in the Dardanup Roads Board District, passes, has applied to the Dardanup Roads Board to close the said portion of road, which is more particularly described hereunder, that is to say:—

That portion of Road No. 241, gazetted 20-1-87, being a strip of land one chain wide, starting from the South-East corner of Wellington Location 707 and extending West, the North side passing along its South boundary and that of Wellington Location 706 to the East boundary of Wellington Location 49. (Plan S. 16.)

AND WHEREAS such application has been duly published in three consecutive numbers of the *Government Gazette*, and posted on some conspicuous part of the Court House and Police Office of the said District;

AND WHEREAS the said Board has assented to the said application;

AND WHEREAS the Governor in Executive Council has confirmed the said assent:

It is hereby notified that the said Road is closed.

Dated this 13th day of December, 1899.

JAMES MAGUIRE,
Chairman Dardanup Roads Board.

GEO. THROSSELL,
Minister for Lands.

3 2 2 0
9 9

The Roads Act, 1888.

WHEREAS the Dardanup Roads Board, by resolution passed at a meeting of the Board, held at Dardanup on the 29th day of July, 1899, resolved to take, for the purpose of opening a new line of communication, the lands hereinafter described, that is to say:—

No. 969.

A strip of land one chain wide, the South side starting from the South-West corner of Wellington Location 604, and extending West through Location 606 to join the Dardanup-Ferguson Road. (Plan S. 16.)

AND WHEREAS such resolution has been duly published by the said Board for three months in the *Government Gazette*, and in the *Bunbury Herald* newspaper, circulating in the District of the said Board;

AND WHEREAS the said Board has given to the owner of the lands above described and intended to be taken, one month's notice in writing of the said resolution;

AND WHEREAS the Governor in Executive Council has confirmed the said resolution, it is hereby notified that the said lands have been taken by the said Board for the purpose aforesaid; and the said Board, with the approval of the Governor in Council, does hereby class the road along such lands to be a Minor Road.

Dated the 13th day of December, 1899.

JAMES MAGUIRE,
Chairman Dardanup Roads Board.

In pursuance of the provisions of Section 58 of "The Roads Act, 1888," I do hereby notify the new line of communication described in the above-mentioned resolution of the Dardanup Roads Board to be a Road within the meaning of "The Roads Act, 1888," subject to the provisions of the said Act.

Dated the 13th day of December, 1899.

GEO. THROSSELL,
Minister for Lands.

Townsite of Kalgoorlie.**Town Lot 604 open for Sale.**102289
98*Department of Lands and Surveys,
Perth, 20th December, 1899.*

IT is hereby notified, for general information, that Lot 604, within the Townsite of Kalgoorlie, is now open for sale.

The Crown Grant of this allotment will only extend to a depth of 40 feet below the natural surface of the ground.

The upset price at which this allotment will be offered for sale by public auction, as provided by "The Land Act, 1898," will for the present be £20.

Plans of the same, showing the lot referred to, are now obtainable at this Office, and the Offices of the Warden, East Coolgardie Goldfield, and Inspecting Surveyor, Coolgardie Goldfield.

R. CECIL CLIFTON,
Under Secretary for Lands.

62280
98**The Roads Act, 1888.**

IT is hereby notified that the Dundas Roads Board has taken, for the purpose of opening a new line of communication, the Crown Lands hereinafter described, that is to say:—

No. 909.

A strip of land (Crown) one chain wide, extending from Dundas Townsite in a general Northerly direction to Norseman Townsite, as surveyed by Mr. Surveyor R. E. Lowe, Eastern Districts Plan 91. (Plans 26 M. and Locality.)

And the said Board, with the approval of the Governor in Council, does hereby class the road along such lands to be a Main Road.

A. MOFFLIN,
Chairman Dundas Roads Board.

In pursuance of the provisions of Section 58 of "The Roads Act, 1888," I do hereby notify the new line of communication described above to be a road within the meaning of "The Roads Act, 1888," subject to the provisions of the said Act.

Dated the 13th day of December, 1899.

GEO. THROSSELL,
Minister for Lands.

Bulong Roads Board District.10126
98*Department of Lands and Surveys,
Perth, 20th December, 1899.*

IT is hereby notified, for general information, that under the provisions of "The Roads Act, 1888" (52nd Vict., No. 16), His Excellency the Governor in Executive Council has been pleased to designate and define the Bulong District as a Roads Board District, the boundaries of which are described hereunder:—

Bounded by lines starting from Survey Station B16 near the Kanowna-Kurnalpi Road and extending about 146° 35' about 16 miles 17 chains to the North-West corner of Location No. 40; thence along the Western boundary of that Location Southerly about 160 chains to its South-West corner; thence about 164° 20', about 27 miles 63 chains to an angle in the boundary of the Coolgardie Goldfield; thence West about 27 miles 15 chains to the South-East corner of the East Coolgardie Goldfield; thence Northerly and North-Westerly along the boundary of the East Coolgardie Goldfield to the most Southern corner of the Kanowna District; thence North-Easterly along the South-Eastern boundary of the Kanowna District to the starting point.

R. CECIL CLIFTON,
Under Secretary for Lands.

Cancellation of Reserve 4281 (Cue).2592
98*Department of Lands and Surveys,
Perth, 13th December, 1899.*

HIS Excellency the Governor in Executive Council has been pleased to approve of the cancellation of Reserve 4281 (Cue Town Lot 200), as published in the *Government Gazette* of the 6th August, 1897.

R. CECIL CLIFTON,
Under Secretary for Lands.

The Roads Act, 1888.9738
98

WHEREAS Francis S. Watts, being the owner of land over or along which the undermentioned portion of road, in the Wandering Roads Board District, passes, has applied to the Wandering Roads Board to close the said portion of road, which is more particularly described hereunder, that is to say:—

The surveyed road leaving the Wandering Main Road at the North-West corner of Avon Location 1407, and extending East along its North boundary to its North-East corner. (Plan Avon 20.)

AND WHEREAS such application has been duly published in three consecutive numbers of the *Government Gazette*, and posted on some conspicuous part of the Court House and Police Office of the said District;

AND WHEREAS the said Board has assented to the said application;

AND WHEREAS the Governor in Executive Council has confirmed the said assent:

It is hereby notified that the said Road is closed.

Dated this 13th day of December, 1899.

FRANCIS S. WATTS,
Chairman Wandering Roads Board.
GEO. THROSSELL,
Minister for Lands.

Townsite of Cue.**Additional Town Lots open for Sale**12888
98*Department of Lands and Surveys,
Perth, 20th December, 1899.*

IT is hereby notified, for general information, that 12 additional Lots have been laid out within the Townsite of Cue, and, exclusive of Town Lot 282, which has been excepted as 7002, are now open for sale.

The additional allotments now surveyed are numbered from 271 to 282 inclusive.

Crown Grants for the lots will only extend to a depth of 40ft. below the natural surface of the ground.

The upset prices at which the undermentioned allotments will be offered for sale by public auction, as provided by "The Land Act, 1898," will for the present be as follows:—

£20 each—Lots 272, 273, 274, and 277 to 281 inclusive.

£25 each—Lots 275 and 276.

£30—Lot 271.

The value of improvements on Lot 272 to be added to upset price.

Plans of the same, showing the arrangement of the lots referred to, will shortly be obtainable at this Office, and the Office of the Warden, Cue, Murchison Goldfield.

R. CECIL CLIFTON,
Under Secretary for Lands.

NOTICE.

Sale of Forfeited Leases and Licenses.

Department of Lands and Surveys,

Perth, 4th December, 189

THE undermentioned Leases and Licenses (forfeited through non-payment of Rent for the last half of the year 18 will be offered for sale at Public Auction, at this Office, on the 15th January next, at 11 o'clock, a.m.

2. Each lease or license will be offered separately at the upset price of £1, and knocked down to the highest bidder; the amount bid to be taken as a premium in addition to a half year's rent.

3. Premium and Rent must be paid immediately after the sale, failure of which will render the sale void.

4. All improvements existing on any lot are the property of the Crown, and shall be paid for by the purchaser as the Hon. the Minister for Lands may direct.

5. Lands not sold at the Auction may be applied for on the following day in the ordinary manner.

R. CECIL CLIFTON,

Under Secretary for Lands

(Corrected to 19th December.)

No.	Name.	Acreage.	District.	Amount.	No.	Name.	Acreage.	District.	Amount.
CONDITIONAL PURCHASE—CLAUSE 46.					CONDITIONAL PURCHASE—CLAUSE 46—continued.				
46/156	Clarkson, F. W. ...	109	Wellington ...	£ s. d. 1 7 3	46/1143	De Nève, P. D. E. ...	160 {	Tanjanerup (Ringbarking)	£ s. 2 0 1
220	Brown, M. [A.B.] ...	416	Williams ...	5 4 0	1175	Ribe, Fredk. ...	136	Jandakot ...	1 1 1
264	Morrison, N. [A.B.] ...	157	Jandakot ...	1 19 3	1210	Gill, G. S. ...	21	Moorumbine ...	0 1 1
281	Miles, J. M. [A.B.] ...	192	Wellington ...	2 8 0	1244	Sullivan, Bridget ...	110	Coolup ...	1
292	Gray, Jas. ...	241	Do. ...	3 0 3	1250	Lyons and Walters	196	Preston ...	2
331	Craig, J. M. ...	354	Beverley ...	4 8 6	1251	O'Grady, M. ...	47	Avon ...	0 1 1
346	Phillips, J. W. ...	160	Coolup ...	2 0 0	1262	Mill and Campbell	166	Boyanup ...	2
354	Morrison, N. [A.B.] ...	111	Jandakot ...	1 7 9	1270	Hofmann, E. A. ...	215	Kojonup ...	2 1 1
361	White, Jas. ...	278	Narrogin ...	3 9 6	1273	Couper & Place	984	Dowerin ...	12
364	Matther, J. J. [A.B.] ...	269	Jandakot ...	3 7 3	1288	Gould, G. ...	160	Williams ...	2
456	Seaman, J. [A.B.] ...	319	Meckering ...	3 19 9	1319	Millington, Jos. ...	119	Avon ...	1
467	Lyons & Walters	279	Preston ...	3 9 9	1329	Potts, W. J. ...	547	Do. ...	3 1 1
477	Vaughan, J. F. [A.B.] ...	367	Meckering ...	4 11 9	1346	Stott, W. ...	103	Jandakot ...	1
481	Cullinane, M. [A.B.] ...	654	Do. ...	4 12 9	1348	Cooper, Fredk. ...	113	Coolup ...	1
482	Cullinane, P. [A.B.] ...	609	Do. ...	7 12 3					
488	Do. [A.B.] ...	183	Do. ...	2 5 9					
493	Hinckley, R. [A.B.] ...	600	Doodlakine ...	7 10 0					
540	Ingram, W. H. [A.B.] ...	183	Narrogin ...	2 5 9					
558	Brown, M. [A.B.] ...	170	Do. ...	2 2 6					
561	Ward, W. jun. ...	133	Wellington ...	1 13 3	123/55	de Burgh, Henry ...	100	Swan ...	1
565	Ingram, W. H. [A.B.] ...	342	Narrogin ...	4 5 6	124	Do. ...	151	Do. ...	2 1 1
582	Littleby & Leach ...	270	Preston ...	3 7 6	138	Kealley, S. C. ...	100	Williams ...	1
594	Do. ...	363	Wellington ...	4 10 9	140	Do. ...	200	Do. ...	2 1 1
613	White, Jas. ...	473	Narrogin ...	5 18 3	144	Kealley, L. B. ...	300	Do. ...	3 1 1
615	Brown, Michl. ...	233	Do. ...	2 18 3	148	Harvey, A. R. ...	100	Do. ...	1
653	Ingram, W. H. [A.B.] ...	235	Do. ...	2 18 9	149	Harvey, J. F. ...	100	Do. ...	1
662	Do. [A.B.] ...	100	Do. ...	1 5 0	161	Stewart, J. R. ...	530	Dowerin ...	6 1 1
667	Stott, Walter ...	68	Jandakot ...	0 17 0	170	Spencer, E. F. ...	120	Jandakot ...	1 1 1
668	Haring, Otto ...	31	Do. ...	0 7 9	192	Farley, D. ...	183	Do. ...	2
676	Hinckley, R. ...	160	Doodlakine ...	2 0 0	201	Sears, W. J. ...	436	Preston ...	5
685	Hinckley, R. ...	160	Do. ...	2 0 0	222w	Dimant, G. A. ...	100	Kojonup ...	1
716	Smith, David ...	110	Jandakot ...	1 7 6	223w	Sawle, T. M. ...	180	Do. ...	2
726	Donnan, Wm. ...	275	Tammin ...	3 8 9	224	Do. ...	160	Williams ...	2
786	Westcott, Fredk. ...	145	Murray ...	1 16 3	225w	Do. ...	300	Kojonup ...	3 1 1
839	Donnan, Wm. ...	156	Tammin ...	1 19 0	226	Do. ...	260	Williams ...	3
904	Do. ...	120	Do. ...	1 10 0	227	McKie, John ...	200	Kojonup ...	2 1 1
906	Harrison, T. H. [A.B.] ...	521	Doodlakine ...	6 10 3	228	Do. ...	200	Do. ...	2 1 1
911	Collins, Jos. ...	167	Coolup ...	2 1 9	229	Do. ...	100	Do. ...	1
924	Douglas, J., sen. ...	140	Wellington ...	1 15 0	230	Do. ...	100	Do. ...	1
932	Ryan, M. [A.B.] ...	480	Coolup ...	6 0 0	231	Do. ...	155	Do. ...	1 1 1
938	Do. do. ...	160	Do. ...	2 0 0	232	Do. ...	100	Do. ...	1
955	Marshall, Wm. ...	50	Harvey ...	0 12 6	233	Do. ...	145	Do. ...	1 1 1
958	Rose, A. [A.B.] ...	28	Williams ...	0 12 6	237	Scott, H. L. ...	100	Wellington ...	1
960	Lewis, G. G. [A.B.] ...	363	Moorumbine ...	4 10 9	269	Mitchell, Andrew ...	100	Plantagenet ...	1
968	Do. [A.B.] ...	433	Do. ...	5 8 3	282	Brosnahan, J. ...	100	Nelson ...	1
973	Jennings, H. ...	110	Wellington ...	1 7 6	287	Wood, Alfred ...	88	Boyanup ...	1
983	Osborn, Allsopp, Brand, and Back, F. and C. ...	319	Do. ...	3 19 9	303w	Kelly, W. J. ...	200	Kojonup ...	2 1 1
985	Clifford, T. [A.B.] ...	483	Preston ...	6 2 0	306w	Kelly, M. T. ...	100	Do. ...	1
1001	Kearney, Patk. ...	94 {	Tanjanerup (Ringbarking)	1 3 6	307	Do. ...	100	Do. ...	0 1 1
1006	Glasson, R. T. ...	265	Williams ...	2 15 0	312w	Kelly, John ...	100	Do. ...	0 1 1
1008	Sears, Jas. C. ...	159	Wellington ...	1 19 3	316	Dennis, A. J. ...	200	Avon ...	2 1 1
1050	Groat, S. M. ...	105	Coolup ...	1 15 8	330	Pemberton, T. J. ...	100	Do. ...	0 1 1
1086	Kent, E. J. ...	48	Wickepin ...	0 12 6	331w	Jeffery, Jas. ...	160	Kojonup ...	2
1133	Hill, John ...	381	Caljie ...	4 15 3	335	O'Mara, Jas. ...	100	Swan ...	1
					340	Burridge, H. G. ...	100	Plantagenet ...	1
					343	Jones, R. T., & W. J. ...	300	Nelson ...	3 1 1
					344	Do. ...	350	Do. ...	4

Leases and Licenses liable to Forfeiture—continued.

No.	Name.	Acreage.	District.	Amount.	No.	Name.	Acreage.	District.	Amount.
CONDITIONAL PURCHASE—SECTION 55—continued.					CONDITIONAL PURCHASE—CLAUSE 48—continued.				
				£ s. d.					£ s. d.
362w/55	Warren, John ...	160	Williams ...	2 0 0	48/1745	Willey, G. [A.B.] ...	295	Avon ...	3 13 9
364	Brand, Andrew ...	100	Victoria ...	0 12 6	1755	Hatch, F. [A.B.] ...	100	Swan ...	1 5 0
372	McLean, Donald ...	18	Katanning ...	0 12 6	1812	Locke, E. C. B. ...	200	Sussex ...	2 10 0
374	Needham, C. G. ...	138	Meckering ...	1 14 6	1842	Fields, J. ...	100	Avon ...	1 5 0
385	Patterson, W. ...	100	Plantagenet ...	0 12 6	1845	Willey, G. [A.B.] ...	118	Do. ...	1 9 6
387	Gee, Richard ...	100	Murray ...	1 5 0	1888	Powell, J. [A.B.] ...	240	Do. ...	1 18 9
393	Jones, H. W. ...	100	Swan ...	1 5 0	1953	Cuthbert, R. ...	370	Murray ...	4 10 3
400	Gledhill, Claude ...	100	Murray ...	1 5 0	1986	Kelly, J. ...	100	Wellington ...	1 5 0
407	McNamara, W. J. ...	100	Do. ...	1 5 0	1991	Do. ...	100	Do. ...	1 5 0
408w	Gilbride, Jas. ...	100	Avon ...	1 5 0	2009	Fitzpatrick, T. ...	100	Kojonup ...	1 5 0
418	McDonald, H. J. ...	340	Kojonup ...	4 5 0	2110	Murphy, J. ...	100	Swan ...	1 5 0
419	McDonald, J. A. ...	340	Do. ...	4 5 0	2269	Hawth, J. ...	100	Do. ...	1 5 0
425	Biddle, George ...	160	Avon... ...	1 0 0	2328	Jupp, S., jun. ...	100	Victoria ...	1 5 0
433w	O'Neill, Jas. ...	100	Kojonup ...	1 5 0	2390	Bevan, T. J. [A.B.] ...	200	Swan ...	2 10 0
435	Green, George ...	160	Do. ...	2 0 0	2396	Williams, E. E. ...	100	Avon ...	1 5 0
443	Donnison, T. ...	45	Tammin ...	0 7 6	2421	Lequie, J. ...	109	Do. ...	1 7 9
444	Do. ...	226	Do. ...	1 8 3	2452	Hale, C. M. ...	500	Wellington ...	6 5 0
445	Jenkins, A. ...	100	Wellington ...	0 12 6	2531	Spencer, R. L. ...	100	Kojonup ...	1 5 0
461	Vetter, E. W. ...	133	Jandakot ...	1 13 3	2535	Enright, T. ...	120	Avon ...	1 10 0
462	Polain, C. ...	142	Coolup ...	1 15 6	2545	Willey, G. ...	200	Do. ...	2 9 3
469	Gardiner, F. ...	160	Wellington ...	1 0 0	2611	Fullarton, A. ...	160	Wellington ...	1 17 0
471	Furey, M. ...	100	Sussex ...	0 12 6	2617	Wilding, T. [A.B.] ...	125	Avon ...	1 11 3
481	Hoddy, Jas. ...	100	Avon ...	0 12 6	2618	Do. [A.B.] ...	400	Do. ...	5 0 0
482	Green, R. ...	38	Serpentine ...	0 12 6	2676	Hinckley, R. ...	80	Doodlakine ...	1 0 0
483	Cobby, W. R. ...	160	Preston ...	1 0 0	2689	Wigney, J. F. [A.B.] ...	100	Avon ...	1 5 0
489	Powell, John ...	146	Avon ...	1 16 0	2729w	Bennetts, C. ...	130	Plantagenet... ..	1 17 6
491w	Stirling, T. ...	100	Williams ...	1 5 0	2743w	Wilcox, R. ...	200	Kojonup ...	2 10 0
497	Magnussen, H. F., sen. ...	160	Wellington ...	2 0 0	2744w	Do. ...	210	Katanning ...	2 12 6
CONDITIONAL PURCHASE—CLAUSE 47.					2757	Treasure, T. J. L. ...	100	Nelson ...	1 5 0
47/31	Clifton, Amy ...	500	Wellington ...	6 5 0	2806w	Sewell, J. ...	150	Avon ...	1 17 6
33	Thomas, W. J. ...	108	Co. Sound ...	1 7 0	2862w	Hortin, C. ...	100	Plantagenet... ..	1 5 0
46	Do. ...	99	Do. ...	1 4 9	2893	Armstrong, C. E. ...	400	Kojonup ...	5 0 0
100	Gibson, C. ...	200	Avon ...	2 10 0	2937w	Gillard, S. ...	100	Plantagenet... ..	1 5 0
223	Brockman, E. R. & H. ...	100	Wellington ...	1 5 0	2940w	Bailey, J. ...	136	Williams ...	1 13 0
258	Higgins, W. ...	100	Sussex ...	1 4 5	2958	Cunneen, J. ...	100	Do. ...	1 5 0
272	Yelverton, M. ...	100	Do. ...	1 5 0	3006	Cheriton, R. ...	100	Nelson ...	1 5 0
299	Locke, E. A. M. ...	500	Do. ...	6 5 0	3015	Nichols, F. W. ...	100	Murray ...	1 5 0
316	Padbury, W. ...	118	Victoria ...	1 9 6	3018	Sharpe, D. ...	203	Nelson ...	3 4 0
401	Buckingham, J. & W. ...	140	Canning ...	1 15 0	3029	Kuhl, W. ...	109	Do. ...	1 5 0
496	Enright, T. [A.B.] ...	180	Avon ...	2 5 0	3052w	Loughren, B. T. [A.B.] ...	100	Kojonup ...	1 5 0
537	Do. ...	120	Do. ...	1 10 0	3064	Atkinson, E. ...	150	Avon ...	1 17 6
543	Tuckey, C. ...	300	Murray ...	3 15 0	3119	Carroll, J. M. ...	391	Williams ...	4 17 9
551	Milligan, D. ...	150	Wellington ...	1 17 6	3144	Walsh, J. ...	100	Avon ...	1 5 0
CONDITIONAL PURCHASE—CLAUSE 48.					3145	Adey, C. M. ...	100	Canning ...	1 5 0
48 95	Moloney, J. and T. ...	109	Avon ...	1 7 3	3152	Barber, G. [A.B.] ...	100	Do. ...	0 11 3
96	Do. ...	120	Do. ...	1 10 0	3194w	McLean, D. ...	328	Avon ...	3 19 1
318	Fields, J. ...	260	Do. ...	3 5 0	3195w	Spratt, D. ...	100	Williams ...	1 5 0
393	Maynard, W. W. [A.B.] ...	200	Nelson ...	2 10 0	3204w	Wood, J. F. ...	102	Plantagenet ...	1 6 0
438	Garlick, T. [A.B.] ...	960	Wellington ...	12 0 0	3236w	Pumphrey, W., jun. ...	500	Williams ...	6 5 0
447	Fields, J. ...	125	Avon ...	1 11 3	3247w	McMahon, P. J. ...	200	Do. ...	2 10 0
535	Padbury & Loton ...	200	Nelson ...	2 10 0	3251w	Do. ...	150	Do. ...	1 17 6
555	Brockman, H. [A.B.] ...	900	Wellington ...	11 5 0	3256	Temby, C. W. ...	100	Kojonup ...	1 5 0
556	Do. [A.B.] ...	100	Do. ...	1 5 0	3265w	Armstrong, C. E. ...	100	Do. ...	1 5 0
644	Enright, T. [A.B.] ...	200	Avon ...	2 10 0	3268	Buttfield, F. M. ...	100	Williams ...	1 5 0
689	Gwilliam, T. ...	100	Do. ...	1 5 0	3269w	Spratt, M. ...	100	Do. ...	1 5 0
690	Clifford, M. ...	100	Swan ...	1 5 0	3282	Spencer, W. ...	116	Avon ...	1 9 0
701	Bell, A. [A.B.] ...	200	Avon ...	2 10 0	3326	Pickett, S. B. ...	100	Co. Sound ...	1 5 0
717	Higgins, T. ...	100	Sussex ...	1 5 0	3327	Gore, W. R. ...	100	Murray ...	1 5 0
929	Gwyther, J. ...	100	Swan ...	1 5 0	3342w	White, J. W. ...	300	Avon ...	1 15 0
956	House, A. M. ...	100	Kojonup ...	1 5 0	3344	Sheppard, D. ...	133	Nelson ...	1 9 0
1006	Moloney, J. & T. ...	100	Avon ...	1 5 0	3359w	Flanagan, J. M. ...	700	Kojonup ...	8 15 0
1030	Brockman, E. R. & H. ...	500	Wellington ...	6 5 0	3360	Do. ...	300	Do. ...	3 15 0
1245	Bridley, E. ...	110	Avon ...	1 7 6	3388w	Spratt, W. ...	100	Williams ...	1 5 0
1303	Marriott, W. [A.B.] ...	350	Wellington ...	4 7 6	3416	Dvoretzky, M. ...	500	Do. ...	18 15 0
1320	Maynard, W. W. ...	100	Nelson ...	1 5 0	3417	Dvoretzky, S. [A.B.] ...	120	Murray ...	4 10 0
1435	Williams & Illingworth ...	100	Williams ...	1 5 0	3420w	Healey, M. ...	213	Kojonup ...	2 13 3
1472	Do. ...	50	Swan ...	0 12 6	3422	O'Neill, J. ...	100	Do. ...	1 5 0
1491	Dixey, J. ...	194	Wellington ...	2 8 6	3428	Do. ...	100	Do. ...	1 5 0
1575	Bell, A. [A.B.] ...	149	Avon ...	1 17 3	3430w	Healey, M. ...	100	Do. ...	1 5 0
1621	Rogers, T. [I.] ...	180	Co. Sound ...	2 5 0	3431w	Davine, J. ...	100	Do. ...	3 15 0
1622	Do. ...	100	Do. ...	1 5 0	3451	Otway, W. ...	150	Avon ...	1 17 6
1644	Cox, A. ...	223	Murray ...	2 15 9	3463	Pickett, S. B. ...	100	Co. Sound ...	1 5 0
1729	Foley, W. E. [A.B.] ...	100	Nelson ...	1 5 0	3464	Morris, J. ...	100	Avon ...	1 5 0
1730	Do. [A.B.] ...	100	Do. ...	1 5 0	3477w	Spratt, F. ...	100	Williams ...	1 5 0
					3487	Harvey, A. R. ...	100	Do. ...	1 5 0
					3509	Lovegrove, C. N. ...	120	Murray ...	1 10 0
					3530	Carroll, J. M. ...	150	Avon ...	1 17 6
					3542	Sheppard, M. W. ...	400	Nelson ...	5 0 0
					3545	Do. ...	100	Do. ...	1 5 0
					3571	Kennedy, R. ...	100	Hay ...	1 5 0
					3594w	McLean, T. ...	239	Avon ...	4 14 6 4 19 3

Leases and Licenses liable to Forfeiture—continued.

No.	Name.	Acreage.	District.	Amount.	No.	Name.	Acreage.	District.	Amount.
CONDITIONAL PURCHASE—CLAUSE 48—continued.					CONDITIONAL PURCHASE—CLAUSE 48—continued.				
				£ s. d.					£ s. d.
48/3611	Green, G. F. ...	300	Murray ...	3 15 0	48/4487	Douglas, G. S. ...	100	Kojonup ...	1 5
3616	Sheppard, M. W. ...	200	Nelson ...	2 10 0	4492w	Rafelt, W. ...	100	Avon ...	1 5
3625w	Allen, G. J. ...	472	Avon ...	5 17 0	4516	Turner, B. [A.B.] ...	100	Swan ...	1 5
3673w	Pumphrey, W., jun. ...	300	Williams ...	3 15 0	4519	Williams, A. M. R. ...	200	Murray ...	2 10
3692w	McLean, J. ...	79	Avon ...	0 14 6	4523	Minton, F. A. ...	102	Plantagenet ...	1 5
3699	Jecks, W. ...	100	Canning ...	1 5 0	4525	Dunton, W. J., jun. ...	220	Avon ...	2 15
3730w	Newton, W. G. ...	100	Kojonup ...	1 5 0	4526	Do. ...	280	Do. ...	3 10
3746	Douglas, G. S. ...	100	Do. ...	1 5 0	4527	Do. ...	132	Do. ...	1 13
3752w	Harvey, G. J. ...	100	Do. ...	1 5 0	4528	Do. ...	132	Do. ...	1 13
3782	Newton, J. H. ...	219	Do. ...	2 14 9	4543	Cawse, S. ...	100	Do. ...	2 7
3796	Burridge, F. R. ...	100	Plantagenet ...	1 5 0	4554	Wilson, G. M. ...	150	Plantagenet ...	1 17
3799w	Lee, E. ...	100	Kojonup ...	1 5 0	4582w	Sewell, J. ...	559	Avon ...	6 19
3804w	Fleay, H. E. [A.B.] ...	100	Williams ...	1 5 0	4585	Colhoun, J. G. ...	120	Kojonup ...	1 10
3805w	Do. ...	100	Do. ...	1 5 0	4591	Boyer, E. E. ...	100	Plantagenet ...	1 5
3810w	White, J. ...	100	Do. ...	1 5 0	4592	Warren, H. ...	100	Murray ...	1 5
3816w	Ellis, W. ...	100	Do. ...	1 5 0	4595	Spencer, G. W. ...	100	Avon ...	1 5
3833	McDonald, M. [A.B.] ...	191	Kojonup ...	2 7 9	4607	Stuart, B. W. ...	100	Do. ...	1 5
3834	McDonald, L. ...	500	Do. ...	12 10 0	4610w	Garraway, M. ...	100	Plantagenet ...	1 5
3835w	McDonald, D. ...	600	Do. ...	7 10 0	4620	Maitland, F. O. ...	100	Wellington ...	1 5
3850	Maynard, W. J. ...	100	Avon ...	1 5 0	4629w	Zervoothakis, J. ...	200	Plantagenet ...	2 10
3855	Otway, W. ...	100	Do. ...	1 5 0	4642	Scott, A. H. W. ...	100	Sussex ...	1 5
3884	Kent, E. J. ...	100	Williams ...	1 2 0	4652	Davine, J. ...	150	Kojonup ...	3 15
3900w	Bristow, J. S. ...	100	Kojonup ...	1 5 0	4654	Livesay, T. ...	100	Murray ...	1 5
3913w	McLean, J. K. ...	199	Avon ...	2 8 11	4657	Parnell, E. V., jun. ...	100	Plantagenet ...	1 5
3932	Lawrence, K. L. ...	195	Wellington ...	2 8 9	4667	Wansborough, C. ...	320	Avon ...	4 0
3974	Haining, J. ...	200	Plantagenet ...	2 10 0		and A. ...			
3980	Bansor, B. ...	200	Avon ...	2 10 0	4668w	Wansborough, C. ...	100	Do. ...	1 5
3999	Gell, R. W. ...	100	Williams ...	1 5 0	4673	Thompson, F. B. ...	100	Kojonup ...	1 5
4008	Parnell, E. ...	900	Plantagenet ...	11 5 0	4683	Brennan, E. ...	200	Sussex ...	2 10
4011w	Quartermaine, C. E. ...	300	Williams ...	3 15 0	4684	Brennan, C. ...	100	Do. ...	1 5
	[A.B.] ...				4702	Colhoun, J. G. ...	120	Kojonup ...	1 10
4036	Reynolds, T. ...	100	Avon ...	2 2 10	4703	O'Neill, J. ...	160	Do. ...	2 0
4040	Valerius, C. A. ...	60	Williams ...	0 15 0	4706	Hams, W. G. ...	160	Plantagenet ...	2 0
4057	Mayne, T. ...	100	Avon ...	1 5 0	4717w	McLean, J. ...	100	Avon ...	1 5
4118	Bovell, T. ...	142	Sussex ...	1 15 6	4723	Farrell, C. A. ...	235	Swan ...	2 18
4134w	Thompson, E. T. ...	100	Williams ...	1 5 0	4731	Phillips, J. H. ...	200	Avon ...	2 10
4145w	Norrish, M. E. ...	100	Kojonup ...	1 5 0	4732	Do. ...	300	Do. ...	3 15
4146w	Do. ...	100	Do. ...	1 5 0	4745w	Wansborough, T. ...	100	Do. ...	1 5
4170w	Wilcox, R. ...	100	Do. ...	1 5 0	4746w	Do. ...	173	Do. ...	2 3
4171	Hams, G. H. ...	100	Plantagenet ...	1 5 0	4757w	O'Neill, P. F. ...	100	Kojonup ...	1 5
4189	Bonsor, J., junr. ...	100	Avon ...	1 5 0	4758	Do. ...	100	Do. ...	1 5
4190	McDonald, M. [A.B.] ...	494	Kojonup ...	6 3 6	4759	O'Neill, P. ...	100	Do. ...	1 5
4222w	Thompson, T. ...	250	Williams ...	3 2 6	4760	Do. ...	100	Do. ...	1 5
4223w	Fleay, H. E. ...	100	Do. ...	1 5 0	4761w	Straube, E. G. ...	100	Williams ...	1 5
4224	Cruckshank, P. ...	150	Wellington ...	1 17 6	4766w	Richter, A. ...	100	Kojonup ...	1 5
4239	McCorkill, C. ...	100	Swan ...	1 5 0	4789	Cunneen, J. ...	100	Williams ...	1 5
4257w	Longmire, W. [A.B.] ...	100	Kojonup ...	1 5 0	4791w	Shackley, R. ...	100	Kojonup ...	2 10
4258w	Longmire, M. H. ...	100	Do. ...	1 5 0	4793w	Shackley, J. ...	100	Do. ...	2 10
4259w	Do. ...	100	Do. ...	1 5 0	4800	Adams, H. A. ...	100	Sussex ...	1 5
4260w	Longmire, W. ...	430	Do. ...	5 7 6	4814w	Thompson, F. ...	101	Williams ...	1 5
4263	Kubank, H. ...	420	Plantagenet ...	5 5 0	4816w	Davey, E. ...	100	Kojonup ...	1 5
4270	McFarlane, R. ...	100	Wellington ...	1 5 0	4827w	Wood, B. ...	100	Do. ...	1 5
4284w	Drew, C. ...	100	Plantagenet ...	1 5 0	4828w	O'Neill, J. ...	100	Do. ...	1 5
4285w	Do. ...	100	Do. ...	1 5 0	4829w	Healey, M. ...	100	Do. ...	1 5
4297	Jones, R. and L. ...	100	Swan ...	1 5 0	4830w	O'Neill, W. ...	100	Do. ...	1 5
4308	Davine, J. ...	100	Kojonup ...	2 10 0	4851	Warburton, A. E. ...	140	Do. ...	1 5
4309w	McDonald, L. ...	217	Do. ...	1 7 9	4852	Do. ...	100	Do. ...	1 5
4310w	Do. ...	183	Do. ...	2 5 9	4854w	Lee, G. ...	100	Do. ...	1 5
4311w	Do. ...	100	Do. ...	1 5 0	4867	Bonsor, J., jun. ...	111	Avon ...	1 12
4344	Barr, D. A. ...	100	Wellington ...	2 10 0	4868	Wiltshire, H. J. ...	600	Nelson ...	7 10
4351w	McGeough, W. ...	100	Avon ...	1 5 0	4869	Do. ...	200	Do. ...	2 10
4363	Bray, S. ...	100	Murray ...	1 5 0	4893w	McGeough, W. ...	140	Avon ...	1 5
4387w	Ladyman, A. ...	140	Kojonup ...	1 15 0	4903w	McDonald, D. [A.B.] ...	115	Kojonup ...	1 8
4388w	Ladyman, A. R. ...	100	Do. ...	1 5 0	4906w	Crocker, W. J. M. ...	100	Do. ...	1 5
4393w	Ladyman, J. ...	160	Do. ...	2 0 0	4907w	McDonald, M. [A.B.] ...	315	Do. ...	3 18
4394w	Do. ...	160	Do. ...	2 0 0	4908w	Davine, J. ...	100	Do. ...	2 10
4395w	Do. ...	250	Do. ...	3 2 6	4909	Do. ...	100	Do. ...	1 5
4402	McHarry, W. A. ...	100	Do. ...	1 5 0	4961	Leahy, P. ...	100	Avon ...	1 5
4403	Do. ...	100	Do. ...	1 5 0	4992	Dunton, A. H. ...	200	Do. ...	2 10
4404	Green, G. ...	196	Do. ...	0 11 6	5020w	Wood, B. ...	100	Kojonup ...	1 5
4405	Do. ...	100	Do. ...	1 5 0	5037w	Morrison, A. G. ...	1000	Avon ...	12 10
4407	Do. ...	100	Do. ...	1 5 0	5043	Parnell, E. V. ...	100	Plantagenet ...	1 5
4413	Green, G. ...	216	Do. ...	2 14 0	5064	Cornelius, H. J. ...	100	Williams ...	1 5
4418	Arrow, J. T. ...	100	Plantagenet ...	1 5 0	5067	Cockram, E. J. ...	100	Do. ...	1 5
4420w	Ladyman, A. R. ...	160	Kojonup ...	2 0 0	5097	Dvoretzky, S. ...	132	Murray ...	3 6
4433	Bartlett, W. A. ...	100	Wellington ...	1 5 0	5098	Sheppard, M. W. ...	100	Nelson ...	1 5
4439	Ellis, E. W. ...	120	Nelson ...	1 10 0	5110	Zervoothakis, J. ...	65	Plantagenet ...	0 16
4443	Douglas, H. ...	100	Kojonup ...	1 5 0	5111	Bates, H. W. ...	200	Avon ...	2 10
4444	Douglas, A. W. ...	100	Do. ...	1 5 0	5114w	Playle, J. ...	600	Williams ...	7 10
4445	Roberts, B. ...	100	Do. ...	1 5 0	5115w	Do. ...	200	Do. ...	2 10
4485	Douglas, H. ...	100	Do. ...	1 5 0	5116w	Do. ...	200	Do. ...	2 10

Leases and Licenses liable to Forfeiture—continued.

No.	Name.	Acreage.	District.	Amount.	No.	Name.	Acreage.	District.	Amount.
CONDITIONAL PURCHASE—CLAUSE 48—continued.					CONDITIONAL PURCHASE—CLAUSE 49—continued.				
£ s. d.					£ s. d.				
8/5134w	McLean, K.	115	Avon ...	1 8 9	49/1651	Jacobson, E. A. ...	160	Doodlekine ...	2 0 0
5135w	Do.	100	Do.	1 5 0	1655	Brown, E. ...	138	Narrogin ...	1 14 6
5138	Collins, J. E. ...	100	Murray ...	1 5 0	1679	Glacken, P. L. W. ...	112	Jandakot ...	1 8 0
5150	Callaghan, J. ...	200	Wellington ...	2 10 0	1713	Treasure, E. J. ...	100	Kojonup ...	1 5 0
5155	Harvey, E. E. ...	140	Williams ...	1 12 6	1716	Wagstaff, C. W. ...	100	Canning ...	1 5 0
5159	Do.	20	Do.	0 12 6	1719w	Leahy, H. P. L. ...	200	Williams ...	2 10 0
5160	Kealley, T. ...	100	Do.	1 5 0	1723	Leahy, H. J. ...	110	Jandakot ...	1 7 6
5161	Do.	600	Do.	7 10 0	1727	Tuckey, G. M. ...	53	Murray ...	0 13 3
5162	Do.	200	Do.	2 10 0	1728	Brown, E. ...	124	Narrogin ...	1 11 0
5163	Do.	100	Do.	1 5 0	1742	Neuke, J. C. H. ...	125	Plantagenet ...	1 11 3
CONDITIONAL PURCHASE—CLAUSE 49.					1778w	Webster, L. C. ...	300	Do.	3 15 0
49/62	Smirk, T. ...	100	Co. Sound ...	2 10 0	1786	Crettenden, S. E. ...	156	Do.	2 0 6
554	Millington, R. H. [A.B.]	214	Meekering ...	2 13 6	1790w	Bradbury, M. J. ...	100	Kojonup ...	1 5 0
561	Millington, R. H. [A.B.]	111	Avon ...	1 8 0	1836	Ellis, E. W. ...	227	Nelson ...	3 3 6
600	Sheppard, D. R. ...	400	Nelson ...	5 0 0	1853	Gallop, G. F. ...	250	Plantagenet ...	3 2 6
601	Bovell, J. ...	213	Sussex ...	2 13 3	1868	Spaaks, O. J. ...	150	Swan ...	1 17 6
689	Port, J. C. ...	250	Boyanup ...	3 2 6	1870w	Davine, J. ...	100	Kojonup ...	2 10 0
730	Shenton, G. ...	100	Williams ...	1 5 0	1871w	Do.	125	Do.	3 2 6
731	Christie & Heaney	108	Jandakot ...	1 7 0	1884	Baker, W. M. ...	100	Do.	1 5 0
787	Christie, A. D. & S. T.	140	Co. Sound ...	1 15 0	1897	Spaaks, O. J. ...	100	Swan ...	1 5 0
803	Deacon, C. ...	100	Victoria ...	1 5 0	1906	Bryant, A. ...	250	Avon ...	3 2 6
852	O'Rourke, J. ...	115	Harvey ...	1 8 9	1907	Do.	250	Do.	3 2 6
871	Giblett, W. J. & H. J.	100	Nelson ...	1 2 6	1916w	Glasson, P. ...	180	Williams ...	2 5 0
880	Port, J. C. ...	196	Wellington ...	2 9 0	1953w	Davine, J. ...	100	Kojonup ...	2 10 0
889	Brown, E. [A.B.]	312	Narrogin ...	3 18 0	1954w	Do.	100	Do.	2 10 0
914	Brown, E. ...	142	Do.	1 15 6	1955w	Do.	100	Do.	2 10 0
949	Lowles, J. [A.B.]	316	Do.	3 19 0	1956w	Piesse & Just	100	Williams ...	1 5 0
951	Whatty, C. [A.B.]	400	Do.	5 0 0	1967	Ross, F. W. ...	130	Udud ...	1 12 6
952	Lowles, L. M. [A.B.]	400	Do.	5 0 0	1982	Wellstead, G., R. A., and R. T.	100	Plantagenet ...	1 5 0
956	Lowles, L. M. [A.B.]	400	Do.	5 0 0	1985	Davine, J. ...	100	Kojonup ...	1 5 0
958	Whatty, C. [A.B.]	400	Do.	5 0 0	1986	Do.	100	Do.	1 5 0
988	Broekman, W. G. ...	419	Swan ...	5 4 9	1988	Do.	120	Do.	1 10 0
1122	Wheatley, T. & W., and Crowd, W.	100	Nelson ...	1 5 0	1989w	Do.	155	Do.	1 18 9
1133	Wellstead, R. A. ...	100	Kent ...	1 5 0	1992w	Morrison, J. W. ...	1000	Avon ...	12 10 0
1151	Denny, C. M. ...	100	Wellington ...	1 5 0	2016w	Brown, M. ...	100	Williams ...	1 5 0
1153	Wellstead, G. E. ...	100	Kent ...	1 5 0	2017w	Do.	100	Do.	1 5 0
1154w	Piesse, W. J. ...	100	Williams ...	1 5 0	2022	Warner & Giles	100	Nelson ...	1 5 0
1166	Butterworth, W. ...	200	Murray ...	2 10 0	CONDITIONAL PURCHASE—SECTION 56.				
1170w	Robinson, E. ...	500	Avon ...	6 5 0	121/56	Sproule, F. ...	110	Jandakot ...	1 7 6
1181	Brown, E. ...	140	Narrogin ...	1 15 0	130	Cheriton, M. A. ...	250	Avon ...	3 2 6
1197	Kelly, J. ...	100	Wellington ...	1 5 0	131	Do.	127	Do.	1 11 9
1198	Do.	150	Do.	1 17 6	132	Do.	100	Do.	1 4 9
1251w	Spratt, J. ...	100	Williams ...	1 5 0	139	Kealley, C. ...	320	Williams ...	4 0 0
1266	Do.	110	Do.	1 7 6	141	Kealley, T. ...	300	Do.	3 15 0
1270w	Hanlon, A. B. ...	207	Plantagenet ...	2 11 9	143w	Carruthers, F. C. ...	160	Do.	2 0 0
1282	Williams, T. ...	148	Avon ...	1 17 0	144w	Do.	100	Do.	1 5 0
1285	Walston, A. S. ...	400	Do.	5 0 0	147	Howe, J. H. ...	100	Swan ...	1 5 0
1298w	Piesse & Just	100	Williams ...	1 5 0	173	Sheridan, C. ...	146	Harvey ...	1 16 6
1299w	Do.	100	Do.	1 5 0	176	Couston & Finlayson	160	Avon ...	2 0 0
1304	Foulkes, J. S. ...	50	Kojonup ...	0 12 6	177	Do.	200	Do.	2 10 0
1307w	Piesse & Just	96	Williams ...	1 4 0	178	Do.	115	Do.	1 8 9
1323w	Piesse, W. J. ...	100	Do.	1 5 0	179	Do.	160	Do.	2 0 0
1350	McMahon, P. J. ...	100	Do.	1 5 0	184	White, S. ...	400	Nelson ...	5 0 0
1354	Do.	100	Do.	1 5 0	185	Do.	267	Do.	4 3 6
1366w	Spratt, J. ...	300	Do.	3 15 0	193	Doyle, T. ...	462	Do.	5 18 6
1368	McMahon, P. J. ...	100	Do.	1 5 0	194	Do.	250	Do.	3 2 6
1385	Sewell, E. W. ...	400	Tammin ...	10 0 0	195	Do.	288	Do.	3 9 0
1397	Cooper, A. ...	115	Coolup ...	1 8 9	202	Castieau, E. B. ...	500	Do.	6 5 0
1442	Tuckey, C. ...	300	Murray ...	3 15 0	203	Do.	500	Do.	6 5 0
1456w	Nunn, A. ...	161	Plantagenet ...	2 0 3	208	Castieau, C. C. ...	330	Do.	4 10 0
1469w	Bamford, F. E. ...	200	Do.	2 10 0	213	Hamersley, E. ...	138	Avon ...	1 14 6
1477	Kuhl, W. ...	100	Tweed ...	1 5 0	214	Grant, W. McK. ...	1,000	Victoria ...	12 10 0
1485w	Glasson, P. ...	439	Williams ...	5 9 9	221	Wilson, E. ...	100	Swan ...	1 5 0
1513	Knight, A. J. [A.B.]	100	Co. Sound ...	1 5 0	223	McPhee, J. ...	1,000	Wellington ...	12 10 0
1536	Pell, R. B. ...	100	Murray ...	1 5 0	224	Leigh, W. L. ...	1,000	Do.	12 10 0
1537	Do.	300	Do.	3 15 0	225	Booth, C. J. E. ...	300	Do.	3 15 0
1538	Do.	100	Do.	1 5 0	226	Peart, W. ...	1,000	Do.	12 10 0
1547	Tuckey, G. M. ...	147	Do.	1 3 6	227	Kyle, P. ...	700	Do.	8 15 0
1548	Do.	251	Do.	3 2 9	228	Glover, J. J. ...	1,000	Do.	12 10 0
1564	Treasure, E. J. ...	100	Kojonup ...	1 5 0	246	Fisher, A. G. ...	1,000	Do.	12 10 0
1587w	White, J., sen. ...	100	Williams ...	1 5 0	248	Shaw, W. B. ...	100	Nelson ...	1 5 0
1605	McPhee, J. ...	100	Avon ...	1 5 0	249	O'Gorman, R. ...	110	Jandakot ...	0 15 0
1607w	Healey, M. ...	100	Kojonup ...	1 5 0	250	Clevenger, S. V. ...	200	Plantagenet ...	2 10 0
1609w	Do.	100	Do.	1 5 0	251	Do.	100	Hay ...	1 5 0
1610w	Do.	100	Do.	1 5 0	252	Maryanski, M. ...	100	Do.	1 5 0
1648	Whatty, C. ...	120	Tammin ...	1 10 0	253	Do.	200	Plantagenet ...	2 10 0
					263	Gemmell, A. S. ...	100	Canning ...	1 5 0

Leases and Licenses liable to Forfeiture—continued.

No.	Name.	Acreage.	District.	Amount.	No.	Name.	Acreage.	District.	Amount.
CONDITIONAL PURCHASE—SECTION 56—continued.					PASTORAL LEASES—CLAUSE 66—continued.				
268/56	Billett, F. L.	100	Swan	£ s. d. 1 5 0	66/2505w	Taylor, G. D.	3,000	South-West	1 10
271	Carruthers, F. C.	100	Williams	1 5 0	2514w	Grover, W.	2,380	Do.	0 10
302	Treasure, J. J.	100	Nelson	1 5 0	2518w	Do.	3,000	Do.	1 10
303	Do.	100	Do.	1 5 0	2532	Lilley, E.	3,000	Do.	1 10
304	Do.	100	Do.	1 5 0	2541w	Jones, W. T.	4,000	Do.	2 0
308w	Piesse & Just	305	Williams	1 18 2	2565	Treasure, L.	3,000	Do.	1 10
CONDITIONAL PURCHASE—CLAUSE 20.					2588w	Knapp, T.	3,000	Do.	1 0
		a. r. p.			2607w	Hassell, J. F. T.	2,400	Do.	1 10
20/23	Higgins, J. B.	35 1 34	Coondle	2 0 7	2623	Hignett, H.	3,000	Do.	1 10
31	Taylor, J.	542 0 10	Mt. Hardey	44 15 1	2639w	Brown, M.	4,000	Do.	2 0
39	Forward, W. C. & S.	149 1 4	Do.	15 19 4	2656	Farmer, E.	3,000	Do.	1 10
41	Forward, F. E.	77 0 11	Do.	8 16 8	2662w	Brown, M.	3,000	Do.	1 10
42	Do.	90 1 13	Do.	10 6 11	2684w	Thompson, T.	6,000	Do.	3 0
48	Kelly, A.	102 3 16	Do.	2 18 10	2707	Hignett, H.	3,000	Do.	1 10
109	Jeffery, R. and L.	192 1 30	Coondle	11 0 6	2717	Brown, M.	3,000	Do.	1 10
122	Cohen, S.	176 2 36	Throssell	5 1 4	2730	Shaddick, J.	3,000	Do.	1 10
147	Hoops, R.	154 1 3	Mt. Hardey	5 17 10	2735w	Brown, C. F.	3,000	Do.	1 10
156	Smith, J. & T. J.	176 0 12	Clifton	12 7 7	2743w	O'Neill, P.	3,000	Do.	1 10
171	Shannon, J.	98 1 35	Do.	11 5 9	2758	Grover, W.	3,000	Do.	1 10
173	Cohen, S. [A.B.]	327 1 10	Throssell	13 15 1	2760	Broadhurst, C. E.	3,000	Do.	1 10
174	Do. [A.B.]	111 2 4	Do.	2 19 7					
183	Hodgkinson, A. A.	80 1 36	Coondle	8 6 1					
LAND PURCHASE—CLAUSE 52.					PASTORAL LEASES—CLAUSE 67.				
52/44	Keyser, C. D.	100	Fitzgerald	2 10 0	67/204	Dalgety & Co., Ltd.	74,000	Gascoyne	18 10
CONDITIONAL PURCHASE—SECTION 60.					262	Lee Steere & Roe	20,000	Do.	5 0
121/60	Ardinino, J.	5	Canning	0 15 0	390	Dalgety & Co.	27,000	Do.	6 15
123	Giles, T.	10	Dumberning	0 3 4	459	Hooley, E. T.	20,000	Do.	5 0
125	Tanner, H. H.	12	Plantagenet	1 16 0	461	Do.	126,500	Do.	31 15
131	Aarons, G.	20	Swan	3 6 8	515	Wainwright, C. J.	20,000	Do.	5 0
135	Sheppard, D. J.	5	Nelson	0 6 8	745	Hatch, W.	111,000	Do.	37 15
138w	Tanner, E.	10	Plantagenet	1 10 0	834	Hooley, E. T.	20,000	Do.	5 0
162	Rath, O.	5	Wellington	0 15 0	889	Do.	40,000	Do.	10 0
163	Webster, J. R.	30	Swan	4 10 0	1136	Harris Bros.	20,000	Do.	4 0
178	Shepherdson, E.	20	Nelson	3 0 0	1137	Do.	20,000	Do.	4 0
181	Hancock, W. H.	10	Canning	1 10 0	1194	Ryan & Otway	30,000	Do.	7 10
182	Painter, M.	20	Preston	3 0 0	1208	Dalgety & Co.	20,000	Do.	5 0
187	Steffam, J.	5	Canning	0 15 0	1212	Clark & Co., Jas.	50,000	Do.	37 10
190	O'Connor, J.	20	Swan	3 0 0	1228	Clark, J.	20,000	Do.	5 0
PASTORAL LEASES—CLAUSE 66.					1229	Do.	20,000	Do.	5 0
66/123	Rogers, I.	1,000	South-West	0 10 0	1234	Auld & Francisco	20,000	Do.	5 0
185	Wilding, T.	8,000	Do.	3 10 0	1266	Watson, A. C.	20,000	Do.	5 0
203	Stock, A.	10,000	Do.	5 0 0	1277	Townsend & Lavery	40,000	Do.	10 0
346	Tuckey, C.	10,000	Do.	5 0 0	1278	Do.	20,000	Do.	5 0
379	Trigwell, H.	5,000	Do.	3 0 0	1279	Do.	20,000	Do.	5 0
430	Bashford, W.	2,200	Do.	1 0 0					
447	Walter, S. J.	8,000	Do.	4 0 0	PASTORAL LEASES—SECTION 94.				
505	Andrews, W.	10,740	Do.	5 10 0	130/94	The W.A. Mortgage and Agency Corp., Limited	40,000	Western	10 0
546	Tuckey, C.	792	Do.	0 10 0	PASTORAL LEASE—SECTION 96.				
575	Cooper, T. and J.	8,000	Do.	4 0 0	140/96	Dalgety & Co., Ltd.	101,000	North-West	25 5
610	Haynes & Robinson	3,000	Do.	1 10 0	PASTORAL LEASES—CLAUSE 70.				
793	Hassell, J. F. T.	5,000	Do.	2 10 0	70/119	Wainwright, C. J.	30,000	Eastern	3 15
1093	Bateman, J.	6,000	Do.	3 0 0	120	Do.	20,000	Do.	2 10
1184	Chauer, C.	1,640	Do.	1 0 0	180	Mackay & Shaw	230,000	Do.	28 15
1240	Padbury, W.	3,000	Do.	1 10 0	579	Massingham, J. C.	9,250	Do.	3 7
1242	Do.	11,000	Do.	5 10 0	653	Collins, W. & H.	20,000	Do.	2 10
1243	Do.	3,000	Do.	1 10 0	658	Dighton, C. H.	20,000	Do.	7 10
1337	Heppingstone & House	10,000	Do.	2 8 6	659	Do.	20,000	Do.	7 10
1585	Williams, J.	4,000	Do.	2 0 0	660	Burges, S. L.	20,000	Do.	2 10
1587	Do.	3,000	Do.	1 10 0	739	Moir, W. & G. C.	20,000	Do.	1 5
1630	Giblett, A.	5,000	Do.	2 10 0	877	Willis, J.	96,000	Do.	6 0
1691	Thurkle, T. A.	3,000	Do.	1 10 0	880	Logan, W.	20,000	Do.	1 5
1835	Haynes & Robinson	3,000	Do.	1 10 0	949	Bright, T. R.	20,000	North-West	1 5
2033	Higgins, T. E.	3,000	Do.	1 7 0	964	Do.	50,000	Do.	3 2
2157	Jones, E. R. & H.	1,000	Do.	0 10 0	965	Do.	55,000	Do.	3 8
2360	Higgins, H. R. & D.	3,000	Do.	1 0 0	966	Do.	40,000	Do.	2 10
2383	Spencer, R. L.	3,000	Do.	1 10 0	PASTORAL LEASES—CLAUSE 71.				
2406	Burridge, R.	3,000	Do.	1 10 0	71/380	Button & Cahill	20,000	Kimberley	1 0
2414	Brown, M.	3,000	Do.	1 10 0	381	Cranwell, B.	31,000	Do.	4 4
2416	Do.	3,000	Do.	1 10 0	390	Roe, G. H.	50,000	Do.	6 5
2471	Foley, W. E.	3,000	Do.	1 10 0	404	Blythe, J.	50,000	Do.	4 2
2504w	Taylor, G. D.	3,000	Do.	1 10 0					

Leases and Licenses liable to Forfeiture—continued.

No.	Name.	Acreage.	District.	Amount.	No.	Name.	Acreage.	District.	Amount.
HOMESTEAD LEASES—CLAUSE 17.					TIMBER LEASES—SECTION 113—continued.				
				£ s. d.					£ s. d.
17/59	Lennard, E. G. B. ...	1,274	Avon ...	7 15 1	155/113	Durack, M. P. ...	2,560	...	40 0 0
124	Carroll, J. M. ...	1,000	Do. ...	4 19 10	156	Do. ...	2,560	...	40 0 0
147	Morris, J. ...	1,000	Do. ...	4 19 10	157	Durack, J. W. ...	4,480	...	70 0 0
157	Ryan, H. ...	1,482	Do. ...	4 3 4	158	Do. ...	4,480	...	70 0 0
196	McDonald, W. ...	1,000	Kojonup ...	2 19 8	159	Do. ...	4,480	...	70 0 0
GRAZING LEASES—SECTION 68.					160	Do. ...	4,480	...	70 0 0
139/68	Thomas, J. L. ...	1,000	Avon ...	5 5 11	161	Connor, F. ...	4,480	...	70 0 0
149	Cook, F. ...	646	Caljie ...	3 16 4	162	Do. ...	4,480	...	70 0 0
SPECIAL LEASES—SECTION 152.					163	Doherty, D. J. ...	4,480	...	70 0 0
		a. r. p.			164	Do. ...	4,480	...	70 0 0
143/152	Barrington, W. J. ...	5 1 0	Kalgoorlie ...	5 0 0	165	Do. ...	4,480	...	70 0 0
144	Do. ...	5 0 0	Boulder ...	5 0 0	166	Do. ...	4,480	...	70 0 0
145	Forrest, Emanuel, & Co. ...	0 2 0	Co. Sound ...	1 0 0	167	Do. ...	4,480	...	70 0 0
146	Do. ...	0 3 0	Do. ...	2 10 0	168	Do. ...	4,480	...	70 0 0
159	W.A. Smelting Co. Ltd. ...	25 0 0	Avon ...	3 2 6	169	Do. ...	4,480	...	70 0 0
160	Do. ...	25 0 0	Do. ...	3 2 6	170	Do. ...	4,480	...	70 0 0
161	Do. ...	25 0 0	Do. ...	3 2 6	171	Do. ...	4,480	...	70 0 0
162	Do. ...	25 0 0	Do. ...	3 2 6	172	Durack, M. P. ...	2,560	...	40 0 0
163	Do. ...	25 0 0	Do. ...	3 2 6	173	Do. ...	2,560	...	40 0 0
164	Do. ...	25 0 0	Do. ...	3 2 6	174	Doherty, D. J. ...	4,480	...	70 0 0
165	Do. ...	25 0 0	Do. ...	3 2 6	175	Do. ...	4,480	...	70 0 0
175	McKernon & Yeo ...	4 0 8	Buckland Hill ...	10 0 0	176	Do. ...	4,480	...	70 0 0
SPECIAL RESERVES—SECTION 42.					177	Do. ...	4,480	...	70 0 0
125/42	The W.A. Smelting Co., Ltd. ...	160	Perth ...	32 0 0	178	Do. ...	4,480	...	70 0 0
126	Perth Electric Tramways, Ltd. ...	a. r. p. 0 2 47	Do. ...	14 0 0	180	Hannan's Saw Milling Co., Ltd. ...	3,840	...	30 0 0
PASTORAL LEASES—SECTION 93.					205	Gill - McDowell Jarrah Co., Ltd. ...	3,490	...	60 0 0
162/93	Bunbury, E. A. R. ...	4,000	South-West ...	2 0 0	POISON LEASES—CLAUSE 8.				
167	Warren, D. ...	5,000	Do. ...	1 5 0	8/145	Hope, J. W. ...	2,000	Avon ...	1 0 0
182	Hutchinson, S. A. ...	4,000	Do. ...	2 0 0	215	Do. ...	10,000	Do. ...	5 0 0
PASTORAL LEASES—SECTION 102.					POISON LEASES—CLAUSE 78.				
121/102	Willis, J. ...	20,000	Eastern ...	5 0 0	78/88	Hope, J. W. ...	7,000	Avon ...	3 10 0
122	Do. ...	20,000	Do. ...	5 0 0	109	Pollard, T. H. ...	3,000	Williams ...	0 12 6
123	Do. ...	3,000	Do. ...	0 15 0	EXCLUSIVE LICENSE—CLAUSE 16.				
127	Koch, C. ...	20,000	Do. ...	5 0 0	16/122	Mainland, N. ...	273	Sharks Bay ...	2 10 0
239	Oliver, J. ...	20,000	Do. ...	5 0 0	SPECIAL LICENSES—CLAUSE 114.				
242	Fox & Holmes ...	10,000	Do. ...	2 10 0			a. r. p.		
247	Taylor, T. W. ...	20,000	Do. ...	2 10 0	114/193	Gummon, A. E. ...	0 2 0	Broome ...	3 0 0
248	Do. ...	20,000	Do. ...	2 10 0	206	Tuckey, C. ...	5 0 0	Murray ...	2 10 0
250	Routledge, W. E. ...	20,000	Do. ...	4 17 9	225	McPherson, J. ...	3 1 38	Fremantle ...	20 0 0
252	Osmand, W. H. ...	20,000	Kimberley ...	4 5 0	252	The W.A. Smelting Company ...	0 0 36	Swan ...	12 0 0
255	Prentice, S. A. ...	20,000	North-West ...	2 10 0	W. A. LAND COMPANY—CONDITIONAL PURCHASES.				
256	Foote, W. ...	20,000	Eastern ...	5 0 0	C/6	McKail, J. F. [A.B.] ...	1,200	Plantagenet ...	30 0 0
262	Osmand, W. H. ...	11,000	South-West ...	2 15 0	E/1	Piesse, F. & C. ...	400	Kojonup ...	5 0 0
TIMBER LEASES—SECTION 113.					11	Newton, J. H. ...	600	Do. ...	7 10 0
128w/113	Boyne, T. ...	640	...	10 0 0	F/5	Fleay, H. E. [A.B.] ...	100	Do. ...	1 5 0
132	Hannan's Saw Milling Co., Ltd. ...	1,920	...	8 4 4	6	Carlson, G. [A.B.] ...	100	Do. ...	1 5 0
138	Do. ...	4,480	...	70 0 0	10	McKenna, W. [A.B.] ...	100	Williams ...	1 5 0
139	Do. ...	1,920	...	30 0 0	12	Spratt, J. ...	200	Do. ...	2 10 0
141	Jarrah Wood & Saw Mills Co., Ltd. ...	4,480	...	55 16 2	26	Spratt, J. [A.B.] ...	250	Do. ...	3 2 6
142	Do. ...	4,480	...	55 16 2	38(No.2)	Lilley, H. W. ...	500	Do. ...	6 5 0
146	Do. ...	4,480	...	55 16 2	41	Piesse, W. J. ...	300	Do. ...	3 15 0
147	Do. ...	4,480	...	55 16 2	56	Quartermaine, C. E. [A.B.] ...	300	Do. ...	3 15 0
154w	Boyne, T. ...	640	...	10 0 0	67	Sullivan, J. [A.B.] ...	100	Do. ...	1 5 0
					14	Warburton, R. E. ...	1,532	Do. ...	19 3 0
					H/21	Ridley, A. T. ...	100	Do. ...	1 5 0
					K/1	Robins, E. F. ...	500	Avon ...	12 10 0

North-East Coolgardie Roads Board District.**Amended Boundaries.**3412
96Department of Lands and Surveys,
Perth, 20th December, 1899.

HIS Excellency the Governor in Executive Council has been pleased to approve of the following boundaries of the North East Coolgardie Roads Board District, in lieu of those published in the *Government Gazette* of the 19th June, 1896, which are hereby cancelled:—

Bounded by lines starting from a point situate about 17 miles 30 chains East of Survey Station R3; thence South about 29 miles 70 chains to the most Northerly corner of the East Coolgardie Goldfield; thence about $141^{\circ} 35'$ about 30 miles 53 chains to the North-East corner of Location 44; thence along the Eastern boundary of that Location to its South-East corner; thence about $162^{\circ} 10'$ about 1 mile 64 chains to the North-East corner of Location 45; thence along the Eastern boundary of that Location to its South-East corner; thence South to a point 7 miles 65 chains East from the South-East corner of Location 48; thence East about 27 miles 15 chains; thence South about 48 miles to the South-East corner of the Coolgardie Goldfield; thence East to the 125th meridian of East Longitude; thence North along that meridian to a point East of Survey Station R3 aforesaid; thence West to starting point. Excluding the Bulong Roads Board District.

R. CECIL CLIFTON,

Under Secretary for Lands.

12950
97**The Roads Act, 1888.**

WHEREAS the Beverley Roads Board, by resolution passed at a meeting of the Board, held at Beverley on the twenty-second day of January, 1899, resolved to take, for the purpose of opening a new line of communication, the Lands hereinafter described, that is to say:—

No. 986.

A strip of land, one chain wide, the North side leaving the East side of the York-Staunton Spring Road at a point situate $178^{\circ} 54'$ 18 chains 10 links from the 26-Mile Post (from York), and extending in a general North-North-Easterly direction, as surveyed and shown on Original Plans, Avon 331 and 332, to a point on the Western boundary of Avon Location 19, situate $332^{\circ} 31'$ 9 chains 94 links from its South-West corner; thence $35^{\circ} 56'$ 8 chains and $\frac{8}{10}$ link, $5^{\circ} 29'$ 3 chains $71\frac{8}{10}$ links; thence as surveyed by Mr. Surveyor N. Brazier (Diagram 79 39), crossing the Dale River at the new bridge, $69^{\circ} 57'$ 24 chains 76 links and $22^{\circ} 1'$ 24 chains 31 links; thence passing along the South boundaries of Beverley A.A. Lots 94, 95, 96, 97, 87, 85, 82, 81, 80, and 77, Avon Location 1699 and Avon Location 60, to the Great Southern Railway Reserve. (Avon 17, and Beverley A.A. Plans.)

AND WHEREAS such resolution has been duly published by the said Board for three months in the *Government Gazette*, and in the *Eastern Districts Chronicle* newspaper, circulating in the District of the said Board;

AND WHEREAS the said Board has given to the owner and occupier of the lands above described and intended to be taken, one month's notice in writing of the said resolution;

AND WHEREAS the Governor in Executive Council has confirmed the said resolution, it is hereby notified that the said lands have been taken by the said Board for the purpose aforesaid; and the said Board, with the approval of the Governor in Council, does hereby class the road along such lands to be a Main Road.

Dated the 20th day of December, 1899.

SAML. WILLIAMS,
Chairman Beverley Roads Board.

In pursuance of the provisions of Section 58 of "The Roads Act, 1888," I do hereby notify the new line of communication described in the above-mentioned resolution of the Beverley Roads Board to be a Road within the meaning of "The Roads Act, 1888," subject to the provisions of the said Act.

Dated the 20th day of December, 1899.

GEO. THROSSELL,
Minister for Lands.**Appointment.**7538
99Department of Mines,
Perth, 21st December, 1899.

IT is hereby notified, for public information, that J. J. COFFEY has been appointed as Bailiff of the Warden's Court, Donnybrook; to date from the 20th December, 1899.

H. S. KING,
Under Secretary for Mines.**Appointment.**Department of Mines,
Perth, 21st December, 1899.

IT is hereby notified, for public information, that His Excellency the Governor in Executive Council has been pleased to make the following appointment:—

⁶⁷⁸⁴
99 JOSIAH CRABB to be Inspector of Mines and Inspector of Boilers for that portion of the East Murchison Goldfield lying to the South of an East and West line running through a hill known as Mt. Falconer, situated about 12 miles North of Abbott's; and to be Inspector of Boilers for the Mt. Margaret Goldfield; to date from 13th December, 1899.

H. S. KING,
Under Secretary for Mines.**Christmas Exemption on Goldfields and Mining Districts.**7113
98Department of Mines,
Perth, 15th November, 1899.

IT is hereby notified, for public information, that General Exemption from Labour Conditions has been granted for all Goldfields and Mining Districts of the Colony, as specified hereunder:—

Ashburton Goldfield—

From 11th December, 1899, to 31st January, 1900 inclusive.

Gascoyne Goldfield—

From 1st December, 1899, to 31st January, 1900, inclusive.

Phillips River Mining District—

From 20th December, 1899, to 31st January, 1900, inclusive.

All other Goldfields and Mining Districts—

From 20th December, 1899, to 3rd January, 1900, inclusive.

H. S. KING,
Under Secretary for Mines.**NOTICE.****Steam Boilers Act, 1897.**

IT is hereby notified, for public information, that copies of "The Steam Boilers Act, 1897," may be obtained at the various Wardens' or Registrars' Offices on the Goldfields, on payment of Ninepence each.

H. S. KING,
Under Secretary for Mines.

Licensed Gold Buyers and Dealers.

Department of Mines, Perth, 20th December, 1899.

IT is hereby notified that, in accordance with Regulation 14, under the provisions of "The Goldfields Act, 1895, Amendment Act, 1898," the undermentioned is a Return of all Gold Buyers and Dealers' Licenses issued prior to the 20th December, 1899.

H. S. KING,
Under Secretary for Mines.

Name.	Place of Business.	Name.	Place of Business.
COOLGARDIE GOLDFIELD.		MURCHISON GOLDFIELD.	
Transport Trading & Agency Company of W.A., Ltd.	Coolgardie and Red Hill.	Roberts, Harrie	Austin Street, Cue.
Pearl, Joseph	Bayley Street, Coolgardie.	Bridge, Percy T.	Day Dawn.
Ridsdale, Ernest J.	Atlas Chambers, Coolgardie.	Young, R. P., and Jones	Mt. Magnet.
Krug, E.	Coolgardie.	Young, R. P., and Jones	Lennonville.
Rettig, Alexander	Bayley Street E., Coolgardie.	Steinberg, J.	Austin Street, Cue.
Jerger, John	Bayley Street, Coolgardie.	Clarke, W. J.	Day Dawn.
EAST COOLGARDIE GOLDFIELD.		Naghten, Michael	Cue.
Krug, E.		MT. MARGARET GOLDFIELD.	
Lindell, B. V.	Kalgoorlie.	Transport Trading and Agency Company of W.A., Ltd.	Diorite King, Mt. Malcolm.
Addis, G. R.	Hannan's Street, Kalgoorlie.	EAST MURCHISON.	
Lester, Alfred James	Kanowna Road, Kalgoorlie.	W. J. Clarke	Wiluna.
Huntington, Wm.	Kalgoorlie.	YALGOO GOLDFIELD.	
Lester, Frederick	Kalgoorlie.	Abrahams, A. B.	Gullewa.
Robertson, James	Burt Street, Boulder.	GASCOYNE GOLDFIELD.	
Cohen, Mayer	Piesse Street, Boulder.	Sewell, J. E.	Bangemall.
Lambert, George	Boulder Block, Boulder.	PILBARRA GOLDFIELD.	
Wilkie, William	Burt Street, Boulder.	Boyer, Clemmensen, & Co.	Nullagine.
Hahn, Ludwig	Boulder City.	Walters & Co.	Nullagine.
King, J. W.	Lee's Chamber, Hannan's Street, Kalgoorlie	FREMANTLE.	
Sharp, George	Piesse Street, Boulder.	Krug, E.	Fremantle.
Regan, Wm.	274 Brookman Street, Boulder.	Masel, J., & Son	Fremantle.
Deeble, Joel James	Boulder City.	PERTH.	
Sommer, H. H.	Piesse Street, Boulder City.	Rowley, Henry	277 St. George's Terrace, Perth.
Deeble, jun., Joel James	Boulder City.	Krug, E.	William Street, Perth.
Wilkie, George	Burt Street, Boulder City.	Dixon Bros.	Hay Street, Perth.
Lister, George	Clancey Street, Boulder.	Hedley, John	Hay & Murray Streets, Perth.
NORTH-EAST COOLGARDIE GOLDFIELD.		Kahan, S.	Hay Street, Perth.
Moore, Hy. Robert	Kanowna.	Visbord, Harry A.	Wellington Street, Perth.
Peillon, Charles	Isabella Street, Kanowna.	Rosen & Co.	443 Wellington Street, Perth
Huntington, Wm.	Kanowna.	THROUGHOUT THE COLONY.	
Tamblyn, James	Lot 44, Golconda Street, Kanowna.	Bank of Australasia.	
Huntington, Wm.	Bulong.	Bank of New South Wales.	
Manners, Wm. George	Mercer Street, Kanowna.	The Western Australian Bank.	
NORTH COOLGARDIE GOLDFIELD.		The Union Bank of Australia, Ltd.	
Hyde, Samuel James	Owen Street, Yerilla.	The National Bank of Australasia, Ltd.	
Ottery, Samuel Joseph	Owen Street, Yerilla.	The Commercial Bank of Australia, Ltd.	
Bromley, Harry	Shenton Street, Menzies.		
Kennedy, Francis	Shenton Street, Menzies.		

Department of Mines.

Notice.

ON application and payment of the under-mentioned fees and charges, the following can be obtained at the Head Office, Perth:—

	£	s.	d.
Miner's Rights (each)	0	10	0
Mining Licenses (each)	0	10	0
Goldfields Act and Regulations	0	1	0
Mineral Lands Act, 1892, and Regulations	0	1	0
Reports and other pamphlets (each)	0	1	0
Plans of Mining Centres, Routes, etc. (each)	0	1	0

H. B. LEFROY,
Minister of Mines.

Notice.

Mines Regulation Act, 1895.

THE attention of Mine Managers and the Public is called to the fact that it is required that a printed copy of the General Rules shall be posted at the Office, or in some conspicuous place in connection with every Mine.

This is to notify that copies of the said General Rules, printed in large type on calico, may be obtained at all Wardens' or Registrars' Offices on the Goldfields, on payment of One shilling each.

H. S. KING,
Under Secretary for Mines.

Department of Mines,
Perth, 20th December, 1899.

THE undermentioned Gold Mining Leases are now ready for issue, and may be obtained on application by the Lessees or their orders:—

COOLGARDIE GOLDFIELD: Nos. 22, 122, 226, 516, 603, 831, 862, 1598, 1854, 2160, 2178, 2286, 2392, 2596, 2609, 2638, 2688, 2827, 2869, 2877, 3096, 3131, 3251, 3399, 3408, 3423, 3428, 3444, 3452, 3453, 3455, 3456, 3481, 3502, 3509, 3525, 3562, 3588, 3630.

Kumanalling District: 1s (238), 6s (441), 20s (1041), 119s (2045), 151s (2290), 376s (3432), 377s (3433), 456s.

EAST COOLGARDIE GOLDFIELD: Nos. 22E, 43E, 197E, 219E, 225E, 352E, 552E, 578E, 755E, 790E, 853E, 860E, 861E, 922E, 947E, 960E, 977E, 988E, 997E, 999E, 1003E, 1006E, 1007E, 1008E, 1012E, 1075E, 1102E, 1108E, 1114E, 1121E, 1134E, 1139E, 1162E, 1163E, 1172E, 1173E, 1175E, 1176E, 1177E, 1178E, 1179E, 1190E, 1191E, 1195E, 1205E, 1219E, 1223E, 1224E, 1225E, 1226E, 1227E, 1230E, 1231E, 1236E, 1239E, 1245E, 1250E, 1257E, 1283E, 1292E, 1293E, 1294E, 1316E, 1326E, 1362E, 1363E, 1373E, 1374E, 1394E, 1397E, 1401E, 1403E, 1639E, 1640E, 1643E, 1653E, 1698E, 2121E, 3006E, 3287E, 3309E, 3349E, 3426E, 3452E, 3522E, 3550E, 3556E, 3599E, 3649E, 3665E, 3675E, 3682E, 3696E, 3709E, 3729E.

NORTH-EAST COOLGARDIE GOLDFIELD.

Kanowna District: Nos. 12x (105E), 13x (106E), 14x (107E), 52x (237E), 55x (243E), 68x (308E), 75x (345E), 120x (608E), 153x (735AE), 171x, 829x, and 836x.

Bulong District: Nos. 89y (1375E), 638y, 639y.

Kurnalpi District: 16k ().

BROAD ARROW GOLDFIELD.

Nos. 53w (526E), 62w, 147w (909E), 628w, 990w, 995w, 1028w, 1050w, 1056w, 1065w.

NORTH COOLGARDIE GOLDFIELD.

Menzies District: Nos. 2822z (1404c), 2834z, 3011z, 3031z, 3249z, 3269z, 3322z, 3480z, 3481z, 3806z, 3820z, 3914z, 4064z, 4457z, 4904z.

Niagara District: Nos. 278g, 279g, 281g, 283g, 286g.

Ullarring District: Nos. 36u (3456z), 115u, 116u (4173z), 260u (4745z), 261u (4746), 262u (4747), 338u 339u, 343u.

Yerilla District: Nos. 299r, 320r.

MT. MARGARET GOLDFIELD.

Mt. Malcolm District: 90c, 99c, 445c, 537c, 596c.

PEAK HILL GOLDFIELD.

Nos. 13p (87N), 15p, 16p (107N), 112p.

MURCHISON GOLDFIELD.

Murchison: No.

Mount Magnet District: 40m, 65m, 66m, 141m, 172m, 179m, 182m, 185m, 201m, 220m, 225m, 226m, 264m, 339m, 367m, 381m, 382m, 409m.

Nannine District: 223n, 224n, 228n.

Day Dawn: 161d.

EAST MURCHISON GOLDFIELD.

Nos. 15, 129, 143, 159, 333.

Mineral Lease No. 3.

DUNDAS GOLDFIELD.

Nos. 16, 29, 35, 77, 685.

YILGARN GOLDFIELD.

Nos. 253, 356, 457, 458, 463.

PILBARRA GOLDFIELD.

Pilbarra: Nos. 161, 187, 515, 516, 517, 518, 519, 520, 521, 522, 523, 524, 528, 529, 530, 531, 532, 533.

West Pilbarra: No. 51 (282p).

YALGOO GOLDFIELD.

Nos. 301, 409, 410.

NORTHAMPTON.

Mineral Lease No. 23.

COLLIE.

Mineral Leases Nos. 106, 107, 108, 109, 110, 111, 112, 113, 114, 115, 118, 119, 120.

GREENBUSHES.

Mineral Lease No. 17.

H. S. KING,
Under Secretary for Mines.

Government Assays.

$\frac{+9\frac{1}{2}0}{97}$

IT is hereby notified, for public information, that the previous notice as to Government Assays it cancelled, and that the rates and conditions as set forth hereunder will be imposed.

H. B. LEFROY,
Minister of Mines.

Assays, Analyses, and Determinations of any Western Australian Ore or Rock will be made by the Assayer to the Geological Survey, when not unduly interfering with official work, subject to the following conditions:—

- Each sample must weigh not less than 6oz., nor more than 1½lbs., and the pieces of which it is composed must not be of larger gauge than 3 inches, nor smaller than ¼in.
- Each sample must be enclosed in a separate canvas bag or strong paper wrapper, with a piece of white paper on which are written the name and postal address of the sender, together with a private mark or number by which it may be readily identified.
- Address the parcel to:—

The Mineralogist and Assayer,
Geological Survey Branch,
Department of Mines,
Perth.

(N.B.—The rate of postage for mineral samples is 1d. for every 2oz. and under.)

- Send a letter at the same time to the same address, enclosing the fees and stating for what metals the samples are to be assayed, or other instructions, as the case may be.
- Always keep duplicate samples of those sent, and mark them in a similar way.
- The scale of fees is as follows:—

	£	s.	d.
(a.) For the determination of a Rock or Mineral	0	10	6
(b.) For Assay for Lead, Iron, or Manganese, each	0	10	6
(c.) For Assay for Silver, Copper, or Tin, each	0	12	6
(d.) For Assay for Gold or Zinc, each	0	15	0
(e.) For Assay for Lead, Silver, and Gold	1	5	0
(f.) For Assay for Mercury, Antimony, Bismuth, Chromium, Nickel, or Cobalt, each	1	11	6
(g.) For Analysis and Valuation of Coal	1	11	6
(h.) For complete Analysis of any Mineral or Ore	2	12	6
(i.) For other determinations, according to time spent, up to	2	12	6

The Department reserves to itself the right of refusing to make any Assay of any samples sent.

With the object of encouraging *bond fide* prospecting, free Assays will be made, on conditions which can be ascertained on application at the Offices of the Government Geologist.

The Phillips River Mining District.

Department of Mines,
Perth, 2nd November, 1899.

IT is hereby notified, for public information, that His Excellency the Governor in Executive Council has approved of the *cancellation* of the appointment of Sydney Roberts as Registrar of the Phillips River Mining District, and declaration of the Office of the Department of Mines, Perth, as a portion of the said District; and *does now approve* of the appointment of JOHN E. ANGOVE, Government Land Agent, Albany, as Registrar of the said Mining District (temporarily); and *declares* that the land occupied by the Office of the Government Land Agent, Albany, shall be a portion of the said Phillips River Mining District for the purposes and administration of "The Mineral Lands Act, 1892;" to date from 1st November, 1899.

H. B. LEFROY,
Minister of Mines.

Fremantle Water Supply Act, 1899.

(63rd Vict., No. 53.)

Department of Public Works,
Perth, 21st December, 1899.

PURSUANT to Section 9 of "The Fremantle Water Supply Act, 1899," I hereby notify that a main pipe has been laid down in the streets described hereunder, and that I am prepared to distribute a constant supply of water therefrom to the lands and premises situate within sixty yards thereof.

F. H. PIESSE,

Director of Public Works.

Fremantle, North Fremantle, and East Fremantle Municipalities.

Name of Reticulated Street.	Point of commencement of Main Pipe.	Point of termination of Main Pipe.	Name of Reticulated Street.	Point of commencement of Main Pipe.	Point of termination of Main Pipe.
Douro Road ...	Mandurah Road ...	William Street.	Hampton Street ...	South Terrace ...	Mary Street.
William Street ...	Douro Road ...	Within 170ft. of corner of Lloyd Street and William Street.	Parry Street ...	Adelaide Street ...	Queen Street.
Mandurah Road ...	Do. ...	South Street.	William Street ...	South Street ...	About 240ft. South of South Street.
South Terrace ...	South Street ...	Bannister Street.	Solomon Street ...	Do. ...	About 330ft. South of Martha Street.
Market Street ...	Bannister Street ...	Phillimore Street.	Trafford Street ...	Do. ...	About 220ft. South of South Street.
Scott Street ...	Mandurah Road ...	500ft. along Scott Street.	Edmund Street ...	Do. ...	Martha Street.
Wardie Street ...	Do. ...	East end of Wardie Street.	Do. ...	Do. ...	About 609ft. North of South Street.
By-the-Sea Road ...	Do. ...	East end of By-the-Sea Road.	Curedale Street ...	Do. ...	Martha Street.
Do. ...	Do. ...	About 230ft. West of Mandurah Road.	Francisco Street ...	Do. ...	About 450ft. South of South Street.
Trinity Street ...	Do. ...	Inverleith Street.	Cliff Street ...	Marine Terrace ...	Railway Station.
Lefroy Road ...	Attfield Street ...	Hampton Road.	Monat Street ...	Do. ...	Phillimore Street.
King William Street ...	Mandurah Road ...	Attfield Street.	Henry Street ...	Do. ...	Do.
Florence Street ...	Do. ...	Wellington Terrace.	Pakenham Street ...	Collie Street ...	Do.
Ada Street ...	Do. ...	Do. do.	Stirling Street ...	Hill Street ...	Finnerty Street.
Charles Street ...	Do. ...	Attfield Street.	Ord Street ...	Do. ...	Holland Street.
Rose Street ...	Do. ...	390ft. West of Mandurah Road.	East Street ...	Do. ...	Do.
Martha Street ...	Russell Street ...	Solomon Street.	Do. ...	Marmion Street ...	About 200ft. North of Marmion Street.
Louisa Street ...	Mandurah Road ...	About 410ft. West of Mandurah Road.	Do. ...	Malcolm Street ...	About 300ft. North of Richmond Road.
South Street ...	Curedale Street ...	Wellington Terrace.	Edward Street ...	Beach Street ...	Quarry Street.
Yilgarn Street ...	Edmund Street ...	About 280ft. East of Edmund Street.	Barnett Street ...	Quarry Street ...	Stirling Street.
Lord Street ...	South Terrace ...	Fitzgerald Terrace.	Finnerty Street ...	Stirling Street ...	Skinner Street.
Grey Street ...	Do. ...	Do. do.	James Street ...	Tuckfield Street ...	Beach Street.
Russell Street ...	Do. ...	Do. do.	Marmion Street ...	Hubble Street ...	East Street.
Howard Street ...	Fitzgerald Terrace ...	West side of Cemetery.	Skinner Street ...	Finnerty Street ...	Quarry Street.
Road (South of Cemetery)	Attfield Street ...	Hampton Street.	Malcolm Street ...	Tuckfield Street ...	East Street.
Stephen Street ...	Hampton Road ...	Swanbourne Street.	George Street ...	East Street ...	King Street.
Candon Street ...	Attfield Street ...	About 225ft. East of Attfield Street.	Richmond Road ...	Tuckfield Street ...	About 55ft. East of King Street.
Alma Street ...	South Terrace ...	Hampton Road.	Beach Street ...	Edward Street ...	About 1,260ft. beyond James Street.
Arundel Street ...	Do. ...	Fitzgerald Terrace.	Cantonment Road ...	Do. ...	Mayhew Street.
Suffolk Street ...	Do. ...	Do.	Quarry Street ...	Do. ...	About 550ft. beyond James Street.
Road (West of Cemetery)	Howard Street ...	Alma Street.	Tuckfield Street ...	James Street ...	Richmond Road.
Norfolk Street ...	South Terrace ...	Fitzgerald Terrace.	East Clyde Street ...	Marmion Street ...	Do.
John Street ...	Hampton Road ...	Mary Street.	East Hubble Street ...	Do. ...	Do.
Essex Street ...	South Terrace ...	Fitzgerald Terrace.	East Sewell Street ...	Richmond Road ...	Marmion Street.
Henderson Street ...	Do. ...	Queen Street.	East King Street ...	George Street ...	About 270ft. South of George Street.
Pembroke Street ...	Pumping Station ...	Henderson Street.	North Lukin Road ...	De Lisle Street ...	Clifton Street.
Collie Street ...	South Terrace ...	Fitzgerald Terrace.	Swan Street ...	Bruce Street ...	About 370ft. West of Bond Street.
Marine Terrace ...	Collie Street ...	Jetty.	Pensioner Road ...	De Lisle Street ...	Bruce Street.
Hill Street ...	Hampton Road ...	Mary Street.	Musie Street ...	Do. ...	About 70ft. East of Hill Street.
Naim Street ...	Market Street ...	Pakenham Street.	Jackson Street ...	Perth Road ...	About 70ft. West of De Lisle Street.
Bannister Street ...	Do. ...	Do.	John Street ...	Bruce Street ...	River Side.
Dalgely Street ...	Cliff Street ...	No. 1 Shed.	Harvest Street ...	Bruce Street ...	Bay Road.
High Street ...	Railway ...	360ft. beyond East Street.	Elizabeth Street ...	John Street ...	About 420ft. along Elizabeth Street.
Leake Street ...	Pakenham Street ...	Market Street.	Johanna Street ...	Do. ...	About 650ft. along Johanna Street.
Short Street ...	Do. ...	Do.	Bruce Street ...	Jackson Street ...	About 350ft. South-East of Swan Street.
William Street ...	High Street ...	Henderson Street.	Mason Street ...	Pensioner Road ...	Jackson Street.
Newman Street ...	William Street ...	Queen Street.	Hill Street ...	Do. ...	Musie Street.
Phillimore Street ...	Pakenham Street ...	About 50ft. from Market Street.	De Lisle Street ...	Lukin Road ...	Jackson Street.
Bay Street ...	Market Street ...	Point Street.	Bond Street ...	Swan Street ...	John Street.
Cantonment Street ...	Do. ...	Edward Street.	Bayley Street ...	John Street ...	Stirling Street.
Adelaide Street ...	High Street ...	Do.	Perth Road ...	Swan Street ...	About 400ft. North of Alfred Road.
Queen Street ...	Adelaide Street ...	Stirling Street.	Ainslie Road ...	Bay Road ...	370ft. along Ainslie Road.
Point Street ...	Bay Street ...	Ellen Street.	Bay Road ...	Harvest Road ...	Alfred Road.
Ellen Street ...	Point Street ...	Stirling Street.	Frederick Street ...	Perth Road ...	Thompson Road.
Parry Street ...	Edward Street ...	Queen Street.	Alfred Street ...	Do. ...	Do.
Holland Street ...	East Street ...	About 340ft. East of East Street.	Thompson Road ...	Harvest Road ...	About 1,700ft. North of Rocky Bay Railway Line.
Attfield Street ...	Lefroy Road ...	About 350ft. North of Alma Street.	Congdon Street ...	Perth Road ...	About 280ft. West of Perth Road.
Lily Street ...	South Street ...	Lefroy Road.	Pensioner or John Street ...	Bond Street ...	Bayley Street.
McLeary Street ...	Do. ...	Martha Street.			
Russell Street ...	Martha Street ...	Lefroy Road.			
Hampton Road ...	Hill Street ...	Do.			
Bellvue Terrace ...	Stephen Street ...	330ft. North of John Street.			
Mary Street ...	South Street ...	690ft. North of John Street.			
Swanbourne Street ...	Stephen Street ...	150ft. North of Stephen Street, 250ft. South of Stephen Street.			
Carnack Street ...	Hampton Road ...	South Street.			

W.R.—5929/99.

Western Australian Government Railways.

HIS Excellency the Governor in Executive Council has been pleased to approve of the rates for passengers travelling to Albany to join the Mail Steamers from the goldfields centres (*i.e.* from Southern Cross, Coolgardie, Kalgoorlie, Kanowna, and Menzies) being reduced as follows, to operate as from the 1st January, 1900:—

Station.	Single		Return	
	First. s. d.	Second. s. d.	First. s. d.	Second. s. d.
Southern Cross	49 0 ...	34 11 ...	98 0 ...	67 10 ...
Coolgardie ...	61 11 ...	42 6 ...	123 10 ...	85 0 ...
Kalgoorlie ...	63 9 ...	44 3 ...	127 6 ...	88 6 ...
Kanowna ...	65 0 ...	45 2 ...	130 0 ...	90 4 ...
Menzies ...	72 4 ...	50 3 ...	144 8 ...	100 6 ...

By order of the Hon. the Commissioner of Railways,

ALPIN F. THOMSON,

Under Secretary for Railways.

15th December, 1899.

TENDERS FOR PUBLIC WORKS.

Mount Malcolm.

Post Office Contract.

TENDERS will be received at this Office up to noon on Tuesday, the 16th January, 1900, for the above Contract.

They are to be addressed to “The Hon. the Director of Public Works, and marked outside, “Tender for Mount Malcolm Post Office.”

Conditions of Contract, Specifications, and Drawings may be seen at this Office; at the Warden’s Court, Mount Malcolm; at the P.W.A.D. Office, Kalgoorlie; and at the P.W.A.D. Office, Coolgardie, on and after the 19th instant.

The lowest or any tender will not necessarily be accepted.

By order of the Hon. the Director of Public Works,

M. E. JULL,

Under Secretary for Public Works.

Public Works Office,
Perth, Western Australia,
12th December, 1899.

West Coolup.

School Contract.

TENDERS will be received at this Office up to noon on Tuesday, the 9th January, 1900, for the above Contract.

They are to be addressed to “The Hon. the Director of Public Works,” and marked outside, “Tender for West Coolup School.”

Conditions of Contract, Specifications, and Drawings may be seen at this Office, and at the Court House, Pinjarrah, on and after the 19th instant.

The lowest or any tender will not necessarily be accepted.

By order of the Hon. the Director of Public Works,

M. E. JULL,

Under Secretary for Public Works.

Public Works Office,
Perth, Western Australia,
14th December, 1899.

Mandurah.

School Contract.

TENDERS will be received at this Office up to noon on Tuesday, the 9th January, 1900, for the above Contract.

They are to be addressed to “The Hon. the Director of Public Works,” and marked outside, “Tender for Mandurah School.”

Conditions of Contract, Specifications, and Drawings may be seen at this Office, and at the Court House, Pinjarrah, on and after the 19th instant.

The lowest or any tender will not necessarily be accepted.

By order of the Hon. the Director of Public Works,

M. E. JULL,

Under Secretary for Public Works.

Public Works Office,
Perth, Western Australia,
14th December, 1899.

Kalgoorlie.

Infants’ School Contract.

TENDERS will be received at this Office up to noon on Tuesday, the 9th January, 1900, for the above Contract.

They are to be addressed to “The Hon. the Director of Public Works,” and marked outside, “Tender for Kalgoorlie Infants’ School.”

Conditions of Contract, Specifications, and Drawings may be seen at this office; at the P.W.A.D. Office, Coolgardie; and at the P.W.A.D. Office, Kalgoorlie; on and after the 13th instant.

The lowest or any tender will not necessarily be accepted.

By order of the Hon. the Director of Public Works.

M. E. JULL,

Under Secretary for Public Works.

Public Works Office,
Perth, Western Australia,
7th December, 1899.

Mount Malcolm.

School Contract.

TENDERS will be received at this Office up to noon on Tuesday, the 16th January, 1900, for the above Contract.

They are to be addressed to “The Hon. the Director of Public Works,” and marked outside, “Tender for Mount Malcolm School.”

Conditions of Contract, Specifications, and Drawings may be seen at this Office; at the P.W.A.D. Office, Coolgardie; at the P.W.A.D. Office, Kalgoorlie, and at the Warden’s Court, Mount Malcolm, on and after the 27th inst.

The lowest or any tender will not necessarily be accepted.

By order of the Hon. the Director of Public Works,

M. E. JULL,

Under Secretary for Public Works.

Public Works Office,
Perth, Western Australia,
21st December, 1899.

Laverton.**Warden's Court Contract.**

TENDERS will be received at this Office up to noon on Tuesday, the 9th January, 1900, for the above Contract.

They are to be addressed to "The Hon. the Director of Public Works," and marked outside, "Tender for Laverton Warden's Court."

Conditions of Contract, Specifications, and Drawings may be seen at this Office; at the Post Office, Laverton; at the P.W.A.D. Office, Kalgoorlie, and at the P.W.A.D. Office, Coolgardie, on and after the 12th instant.

The lowest or any tender will not necessarily be accepted.

By order of the Hon. the Director of Public Works,

M. E. JULL,

Under Secretary for Public Works.

Public Works Office,
Perth, Western Australia, }
2nd December, 1899.

Boulder.**Court House Contract.**

TENDERS will be received at this Office up to noon on Tuesday, the 9th January, 1900, for the above Contract.

They are to be addressed to "The Hon. the Director of Public Works," and marked outside, "Tender for Boulder Court House."

Conditions of Contract, Specifications, and Drawings may be seen at this office; at the P.W.A.D. Office, Coolgardie; at the P.W.A.D. Office, Kalgoorlie; and at the Post Office, Boulder, on and after the 12th instant.

The lowest or any tender will not necessarily be accepted.

By order of the Hon. the Director of Public Works,

M. E. JULL,

Under Secretary for Public Works.

Public Works Office,
Perth, Western Australia, }
2nd December, 1899.

East Perth.**School Additions Contract.**

TENDERS will be received at this Office up to noon on Tuesday, 9th January, 1900, for the above Contract.

They are to be addressed to "The Hon. the Director of Public Works," and marked outside, "Tender for East Perth School Additions."

Conditions of Contract, Specifications, and Drawings may be seen at this Office on and after the 11th instant.

The lowest or any tender will not necessarily be accepted.

By order of the Hon. the Director of Public Works,

M. E. JULL,

Under Secretary for Public Works.

Public Works Office,
Perth, Western Australia, }
7th December, 1899.

Perth (Central).**School Additions Contract.**

TENDERS will be received at this Office up to noon on Tuesday, 9th January, 1900, for the above Contract.

They are to be addressed to "The Hon. the Director of Public Works," and marked outside, "Tender for Perth (Central) School Additions."

Conditions of Contract, Specifications, and Drawings may be seen at this Office on and after the 9th instant.

The lowest or any tender will not necessarily be accepted.

By order of the Hon. the Director of Public Works,

M. E. JULL,

Under Secretary for Public Works.

Public Works Office,
Perth, Western Australia, }
7th December, 1899.

Cannington.**School Additions Contract.**

TENDERS will be received at this Office up to noon on Tuesday, 9th January, 1900, for the above Contract.

They are to be addressed to "The Hon. the Director of Public Works," and marked outside, "Tender for Cannington School Additions."

Conditions of Contract, Specifications, and Drawings may be seen at this Office on and after the 11th instant.

The lowest or any tender will not necessarily be accepted.

By order of the Hon. the Director of Public Works,

M. E. JULL,

Under Secretary for Public Works.

Public Works Office,
Perth, Western Australia, }
7th December, 1899.

Woodville (Perth).**School Additions Contract.**

TENDERS will be received at this Office up to noon on Tuesday, 9th January, 1900, for the above Contract.

They are to be addressed to "The Hon. the Director of Public Works," and marked outside, "Tender for Woodville (Perth) School Additions."

Conditions of Contract, Specifications, and Drawings may be seen at this Office on and after the 9th instant.

The lowest or any tender will not necessarily be accepted.

By order of the Hon. the Director of Public Works,

M. E. JULL,

Under Secretary for Public Works.

Public Works Office,
Perth, Western Australia, }
7th December, 1899.

Baker's Hill.

School Teacher's Quarters Contract.

TENDERS will be received at this Office up to noon on Tuesday, the 9th January, 1900, for the above Contract.

They are to be addressed to "The Hon. the Director of Public Works," and marked outside, "Tender for Baker's Hill School Teacher's Quarters."

Conditions of Contract, Specifications, and Drawings may be seen at this Office, and at the Court House, Northam, on and after the 27th instant.

The lowest or any tender will not necessarily be accepted.

By order of the Hon. the Director of Public Works,

M. E. JULL,
Under Secretary for Public Works.

Public Works Office,
Perth, Western Australia,
21st December, 1899.

NOTICE.

The Wild Cattle Nuisance Act, 1871, Sction 10.

CHARLES RODAN, of Noongal, in the Yalgoo Magisterial District, has this day given notice of his intention to apply to the next Licensing Court, to be holden at Yalgoo, for a License to destroy wild cattle on Pastoral Leases Nos. $\frac{67}{1162}$, $\frac{67}{1167}$, and $\frac{67}{1165}$, the leasehold properties of Charles Rodan, of Noon-gal.

P. L. GIBBONS,
Resident Magistrate.

Yalgoo, 29th November, 1899.

Western Australia.

Supply and Delivery of Telegraph and Tele-phone Materials in such quantities and at such times as may be required during the period from 1st July, 1900, to 30th June, 1901, inclusive.

TENDERS will be received at this office up to noon on Wednesday, 10th January, 1900, for the above contract.

They are to be addressed to "The Government Storekeeper, North Fremantle," and marked outside, "Tender for Telegraph and Telephone Contract."

Samples are to be seen at the Postal and Telegraph Department, Perth.

Printed Forms of Tender, Conditions of Contract, and Specifications may be obtained at the Office of the Government Storekeeper, North Fremantle.

The right is reserved to accept the whole or part of any tender, and the lowest or any tender will not necessarily be accepted.

By order of the Right Honourable the Colonial Treasurer,

CARLTON R. PETHER,
Government Storekeeper.

Government Stores Department,
North Fremantle,
11th December, 1899.

Notice to Owners and Importers.

Customs Sale.

(55 Vict., No. 31, Sections 137, 152, and 176.)

THE balances due to Owners of Goods sold at Customs Sale, held at Fremantle on 10th and 11th October, 1899, will be carried to credit of General Revenue if not claimed on or before 5th January, 1900.

CLAYTON T. MASON,
Collector of Customs.

Custom House, Fremantle,
8th December, 1899.

Carting Bonded Goods at Fremantle, Perth, and Albany for the Year 1900.

TENDERS will be received at the Customs House, Fremantle, up to noon on Thursday, 28th day of December, 1899, from Licensed Carters willing to undertake the carting of Goods under Bond, at the above places, for the year 1900.

Tenders to be addressed to "The Collector of Customs, Fremantle" (endorsed "Tender for Carting"), from whom any further information may be obtained, or on application to the Sub-Collectors of Customs, Perth and Albany.

By order of the Hon. Colonial Treasurer,

CLAYTON T. MASON,
Collector of Customs.

Custom House, Fremantle,
14th December, 1899.

Tender for Trucking on Dongarra Jetty.

TENDERS (endorsed "Trucking") will be received at the Customs House, Fremantle, up to noon on Thursday, the 28th December, 1899, for Trucking on Dongarra Jetty, for the year 1900.

Tenders to be addressed to the "Collector of Customs, Fremantle," from whom any further information can be obtained.

By Order of the Hon. the Colonial Treasurer,

CLAYTON T. MASON,
Collector of Customs.

Custom House, Fremantle,
16th December, 1899.

R.G. $\frac{99}{733}$

Registrar General's Office,
Perth, 21st December, 1899.

IT is hereby notified, for general information, and in accordance with Sections 20, 22, and 23 of 58 Vict., No. 16, that the following Minister is duly registered in this Office for the Celebration of Marriages in the Colony of Western Australia:—

Designation.	Residence.	Registry District within which Residence is situated.
CONGREGATIONAL CHURCH. The Revd. W. F. Turton	Kalgoorlie	E. Coolgardie

MALCOLM A. C. FRASER,
Registrar General.

Geological Survey Office, Perth.

518 $\frac{512}{95}$

ON Sale at this Office the Reports and other Publications of the Geological Survey.

Catalogue on application.

A. GIBB MAITLAND,
Government Geologist.

14th September, 1898.

NOTICE.

TENDERS ACCEPTED.

General Post Office,
Perth, 14th December, 1899.

THE following tenders have been accepted for the undermentioned Mail Services:—

CENTRAL AND EASTERN DISTRICTS.

M. O'DEA, £298.

1. *Perth-Suburban Delivery.*

To supply saddle horses, three times a day, for the delivery of correspondence by Letter Carriers in the Suburbs of the City.

M. O'DEA, £198.

2. *Perth-Clearance of Letter Receivers.*

To supply covered vehicles, with drivers, when required, for the clearance of the Letter Receivers throughout the City.

WRIGHT AND RALPH, £70.

3. *Perth-Late Clearance, etc.*

To convey mails between the Perth Railway Station and the General Post Office, and to clear all Pillar Receivers in the City at 11 p.m., earlier or later if required.

M. O'DEA, £24.

4. *Perth-Victoria Park.*

Between the General Post Office and the Post Office, Victoria Park, twice daily, in a spring vehicle.

A. E. COCKRAM, £40.

5. *Canning-Railway Station.*

From the Post Office at the Canning to the Railway Station, and *vice versa*, twice daily, on horseback.

JANE ADAMS, £90.

6. *Kellerberrin-Mangowine.*

Between the Post Office at Kellerberrin and Mangowine, once a fortnight, on horseback.

E. A. ARCHDEACON, £52.

7. *Newcastle-Railway Station.*

Between the Newcastle Post Office and Railway Station, as often as required, in a spring vehicle.

T. DONNELLY, £39 7s. 6d.

8. *Northam-Newcastle.*

Between the Post Office at Northam and the Post Office at Newcastle, *via* Irishtown, Bardeen, and Bucklands, Wongamine, and Newnyle, once a week, on horseback.

J. M. CARROLL, £84.

9. *Northam-Badbatting-Dowerin.*

From Northam to Badbatting and Dowerin, *via* Slaters, Goomalling, P. T. Rose's, the Quelquelling Road, calling at Mongalin and the homesteads of Messrs. Carroll, Enright, Martin, D. T. Morrell, J. Watson, H. Watson, jun., J. Morris's, H. J. Leeder, J. Eaton, W. Eaton, and Jas. Forward's, and *vice versa*, once a week, in a spring vehicle. The mails to be conveyed beyond Goomalling on horseback.

J. FRIEND, £29 15s.

10. *Northam-Yarramony.*

From the Post Office at Northam to Yarramony, and *vice versa*, once a week, by spring vehicle, calling at the various homesteads for the receipt and delivery of correspondence.

WRIGHT & RALPH, £68.

11. *Subiaco Delivery.*

To supply one suitable horse, daily, for the delivery of correspondence at Subiaco.

JOHN LOOK, £22.

12. *Swan Post Office-A. D. Harper.*

Between Swan Post Office and A. D. Harper's homestead (Bullsbrook), *via* Warbrook, calling at the various homesteads for the receipt and delivery of correspondence, once a week, on horseback.

J. BELL, £72.

13. *Subiaco-Railway Station.*

Between the Post Office, Subiaco, and the Railway Station, as often as required, in a spring vehicle.

P. SHERRY, £139.

14. *York-Mt. Caroline.*

From York to Mt. Caroline, *via* Malebelling, and Youndegin, returning to York, *via* Mt. Stirling, Caroling, Dangin, and Greenhills, once a week, on horseback.

C. T. PYKE, £32.

15. *York-Homesteads.*

From the Post Office, York, to Messrs. Lodge and White's homestead (Yangedine), *via* White and Cole's (Mackie), J. Scott's (Glenroe), Robert Scott's, and E. Parker's (Northbourne), returning *via* James Draper's (Westbourne), Mrs. Negus, and Mackie's, for the purpose of receiving and delivering correspondence, once a week, on horseback.

SOUTHERN CROSS AND COOLGARDIE DISTRICTS.

C. CLIFTON, £174.

16. *Boulder-Railway Station.*

Between the Post Office, Boulder, and the Railway Station, as often as required, in a spring vehicle.

A. J. MCPHERSON, £117.

17. *Bulong-Kurnalpi.*

Between the Post Office, Bulong, and the Post Office, Kurnalpi, *via* Taurus and Jubilee, once a week, in a spring vehicle.

G. MCPHEE, £236.

18. *Bulong-Kalgoorlie.*

Between the Post Office, Bulong, and the Post Office, Kalgoorlie, *via* Ballagundi, daily, in a spring vehicle.

S. MINCHEN, £50.

19. *Coolgardie-Londonderry.*

Between the Post Office, Coolgardie, and the Post Office, Londonderry, *via* Burbanks, daily, in a spring vehicle.

A. HAYES, £70.

20. *Kanowna-Railway Station.*

Between the Post Office, Kanowna, and the Railway Station, as often as required, in a spring vehicle.

H. BRISTOWE, £70.

21. *Kalgoorlie and Boulder Newspapers.*

To supply a suitable horse and vehicle, one day in each week, for the delivery of newspapers at Kalgoorlie and Boulder.

COBB & CO., £120.

22. *Mt. Malcolm-Mertondale.*

Between the Post Office at Mt. Malcolm and Mertondale, *via* East Lynne, twice a week, in a spring vehicle.

COBB & CO., £125.

23. *Murrin-Murrin-Australia United.*

Between the Post Office at Murrin-Murrin and Australia United, once a week, on horseback.

ROBERT CASSIN, £91.

24. *Paddington-Railway Station.*

Between the Paddington Post Office and the Railway Station, daily, or as often as required, in a spring vehicle.

EATON & OVENS, £60.

25. *Niagara-Kookynie.*

Between the Post Office at Niagara and Kookynie, three times a week, in a spring vehicle.

E. G. MCINNES, £40.

26. *Southern Cross-Railway Station.*

Between the Post Office, Southern Cross, and the Railway Station, as often as required, in a spring vehicle.

E. G. MCINNES, £40.

27. *Southern Cross-Hope's Hill.*

Between the Post Office at Southern Cross and Hope's Hill, daily, on horseback.

MURCHISON DISTRICT.

H. GREEN, £52.

28. *Austin-Mainland.*

Between the Post Office at Austin and the Mainland, twice a week, on horseback.

F. A. CREWS, £150.

29. *Lawlers-Lake Darlôt.*

Between Lawlers and Lake Darlôt, once a week, in a spring vehicle.

P. CHRISTENSEN, £200.

30. *Mt. Sir Samuel-Lake Way.*

Between Mt. Sir Samuel and Lake Way, *via* Kathleen Valley, Mt. Pascoe, once a fortnight, in a spring vehicle.

J. CAMPBELL, £240.

31. *Mingenew-Field's Find.*

Between Mingenew and Field's Find, *via* Rothesay and places *en route*, once a week, in a spring vehicle.

F. A. CREWS, £1,149.

32. *Mt. Magnet-Lawlers.*

Between the Post Office at Mt. Magnet and Lawlers, once a week, in a spring vehicle.

H. H. DUBOULAY, £65.

33. *Mt. Magnet-Jones' Well.*

Between the Post Office, Mt. Magnet, and Jones Well, daily, by horseback, vehicle, or bicycle.

J. CAMPBELL, £50.

34. *Yalgoo-Melville.*

Between the Post Office at Yalgoo and the Post Office at Melville, *via* Karlaminda, twice a week, in a spring vehicle.

NORTHERN DISTRICT.

H. M. HALL, £42.

35. *Cossack-Wharf Landing.*

Between the Cossack Wharf Landing, Tram Shed, and Post Office, as often as required.

R. PALMER, £129.

36. *Derby-Lilmooloora Police Camp.*

From Derby to Lilmooloora Police Camp, *via* Meda River Station, Bahmanurgura Station and Lennard River Station, returning by the same route to the Meda River Station; thence *via* Rarawell Station to Abogoonio Station, and thence to Derby *via* Rarawell and Meda River Station, once a month, on horseback.

TURNER & O'CONNOR, £295.

37. *Derby-Fitzroy.*

From Derby to Fitzroy Telegraph Station up the Fitzroy River, *via* all stations, and *vice versa*, once a fortnight, on horseback.

I. BLIGHT, £80.

38. *Geraldton-Railway Station.*

Between the Post Office, Geraldton, and the Railway Station, also the Jetty, as often as required, in a spring vehicle.

ISABELLA SHEA, £48 8s.

39. *Northampton-Homesteads.*

From the Post Office at Northampton to the Homestead of Mr. T. Drage, and thence to Mr. A. J. Ogilvie's, returning to Northampton, *via* Messrs. Thomas and Linton's, for the present following the existing route, and calling at the various Homesteads *en route*, once a fortnight, on horseback.

W. B. FARRELL, £375.

40. *Onslow-Ashburton.*

From the Post Office at Onslow to Ashburton Downs (Bresnahan's), *via* Minderoo, McRae and Harper's, Uaroo, H. Higham's, and Hooley and New Homesteads, Hardy Junction, and Mount Mortimer Goldfields, twice a month, in a spring vehicle.

J. CLARKE, £260.

41. *Onslow-Fortescue.*

Between the Post Office, Onslow, and the Post Office at Fortescue, *via* Burt Bros., Peedamulla, Yarraloola, Mardie, and Redhill, once a fortnight, in a spring vehicle.

J. CLARKE, £340.

42. *Onslow-Lefroy's.*

From Onslow to Lefroy's, *via* homesteads of Minderoo, Yananay, Yanrey, Towers, Wogoola, Winning Pool Telegraph Station, Lyndon to Yanyearreddy (Lefroy's); thence to Onslow, *via* Mansfield's, Lyndon, Towers, Winning Pool Telegraph Station, Wogoola, Yanrey, Yananay, and Minderoo, twice a month, in a spring vehicle.

J. R. BASSETT, £174.

43. *Roebourne-Fortescue.*

From the Post Office at Roebourne to the Post Office at Fortescue, and *vice versa*, *via* the Nicol Mines and the Cheritta, Karratha, and Balmoral Stations, once a fortnight, in a spring vehicle.

T. W. BURNS, £150.

44. *Roebourne-Tableland.*

From the Post Office at Roebourne to Tableland, and *vice versa*, *via* Cooyapooya, Millstream, Middle Creek, Tambray Springs, and Mt. Florence, once a fortnight, on horseback.

FRY & SMITH, £48.

45. *Sharks Bay-Hamelin Pool.*

Between Sharks Bay and Hamelin Pool, once every two months, in a cutter.

M. MCKENNA, £400.

46. *Roebourne-Port Hedland.*

Between Roebourne and Port Hedland, *via* Dalton's, Fisher's, and Sherlock, Whim Creek, Balla Balla, McKay's Station, and Wedge's Station, once a week, in a spring vehicle.

E. H. AHERN, £800.

47. *Port Hedland-Marble Bar.*

Between the Post Office, Port Hedland, and the Post Office, Marble Bar, *via* Robinson's Station, once a week, in a spring vehicle.

J. D. MOORE & Co., £379.

48. *Port Hedland-Braeside.*

Between the Post Office, Port Hedland, and Braeside Station, *via* DeGrey, Condon, Mulyic, Muccan, and Yaree, Wartawagine, once a fortnight, on horseback.

E. H. AHERN, £250.

49. *Marble Bar-Bamboo Creek.*

Between the Post Office, Marble Bar, and the Post Office, Bamboo Creek, in a spring vehicle, once a week.

E. H. AHERN, £345.

50. *Marble Bar-Nullagine.*

Between the Post Office, Marble Bar, and the Post Office, Nullagine, *via* Warrawoona, and Corunna Downs Station, once a week, in a spring vehicle.

T. H. BASSETT, £500.

51. *Roebourne-Tambourah.*

Between Roebourne and Tambourah, *via* Woodbrook, Pyramid, Croydon, Toweranna, Mallina, Egina, Hong Kong, Pilbarra, Yandeara, 10-Mile Well, and Woodstock Hotel, once a fortnight, in a spring vehicle or on horseback.

SOUTHERN AND SOUTH-WESTERN DISTRICTS.

C. W. REDDIN, £155.

52. *Albany-Railway Station.*

From the Post Office, Albany, to the Railway Station, and *vice versa*; also for the conveyance of all mails from the Post Office to the steam launch lying at (a) the Town Jetty, and *vice versa*, and (b) the Jetty known as the Land Company's, and *vice versa*, as often as required, in a spring vehicle.

GEO. ROBESON, £52.

53. *Albany-Afleck's.*

From the Post Office at Albany, *via* Perth Road, to Brookman's, Balston's, Vincent's, Drew's, Bennett's, Greenwood's, Blaxland's, Government School, Bailey Townsley's, Newman's, *Ah Sam's, *Horner's, *Brown's, *Patterson's, *J. Bradley's, *P. Bradley's, *Stone's, *Sharpe's, and *Granahan's, Gibb's, Kelly's, King River Crossing, and Afleck's, returning *via* the same places, twice a week, on horseback or in a spring vehicle.

NOTE.—* On outward journey only.

H. THOMAS, £95.

54. *Balingup-Warren.*

From Balingup to Warren (Brookman's), *via* Brooklands, Ferndale, The Junction, Dudenalup, Tanganerup, and Lower Blackwood Bridge, and *vice versa*, once a week, on horseback.

G. A. HIGGINS, £50.

55. *Busselton-Darradup.*

From the Post Office at Busselton to Lower Blackwood, thence to Darradup, and *vice versa*, once a week, on horseback.

J. MAY, £62 5s.

56. *Bridgetown-Balbarrup.*

Between the Post Office, Bridgetown, and Balbarrup on horseback, or in a spring vehicle, twice a week.

E. GARDINER, £91.

57. *Donnybrook-Mrs. Nunn's.*

Between the Post Office, Preston, and the homestead of Mrs. Nunn, via Mr. Fisher's residence, calling at the various homesteads *en route*, twice a week, on horseback.

J. TRIGWELL, £80.

58. *Donnybrook-Thompson's Brook.*

Between the Post Office, Preston, and Thompson's Brook, calling at the various homesteads, once a week, on horseback.

WALLACE & TRAGER, £78.

59. *Jarrahdale-Mundijong.*

Between the Post Office at Jarrahdale and Mundijong, daily, on horseback.

WM. PEMBLE, £35.

60. *Katanning-Cronin's.*

From Katanning to Cronin's, via the homesteads of Messrs. Andrews, Hynes, Maley, Haddleton, and Carlson, returning via Harvey's, Patterson's, Crane's, and Bradbury's to Haddleton's; thence via Higgins', Stewart's, Smith's, Day's, and Andrew's, to Katanning, once a week, on horseback.

J. T. LANE, £17.

61. *Pinjarrah-Scott's.*

Between the Post Office, Pinjarrah, and the homestead of Mr. T. H. Scott, and for the receipt and delivery of correspondence at the various places *en route*, twice a week, on horseback.

J. T. LANE, £38.

62. *Pinjarrah-Railway Station.*

Between the Post Office at Pinjarrah and the Railway Station, as often as required, in a spring vehicle.

J. T. LANE, £23 10s.

63. *Pinjarrah-Kennedy's.*

From the Post Office at Pinjarrah to McKay's (Kennedy's) homestead (Glenish), via Pinjarrah Park, E. Tuckey's, Farmer's, Burnside's, Pearson's, Deeble's, Marinup, L. Green's, sen., and C. Tuckey's, returning to Pinjarrah, via Salter's, once a week, on horseback.

W. R. SMITH, £70.

64. *Pingelly-Mourambine.*

Between Pingelly and Mourambine, daily, calling at the various homesteads on prescribed mail route to deliver and receive letters and newspapers, on horseback.

W. & C. W. MARSH, £35.

65. *Serpentine-Lowlands.*

From the Post Office at Serpentine to Mr. A. R. Richardson's (Lowlands), and *vice versa*, three times a week, calling at the various homesteads *en route*, on horseback.

W. & C. W. MARSH, £30.

66. *Serpentine-Railway Station.*

Between the Post Office, Serpentine, and the Railway Station, daily, in a spring vehicle.

A. WRIGHT, £30.

67. *Upper Capel-J. Moore's.*

From the Upper Capel Railway Siding to the homestead of Mr. Wright, via Brazier's and T. L. Moore's, returning via J. Moore's, Castle's and Ryalls's, twice a week, on horseback.

O. R. TAYLOR, £36.

68. *Wagin-Eastward.*

From the Post Office at Wagin Eastward, via Cowcher's Cattle Station, Kersley's, Cronin's, Craddock's, and Spanswick's, and thence to Wagin, visiting the settlers *en route*, to receive and deliver correspondence, once a week, on horseback.

R. A. SHOLL,

Postmaster General and
General Superintendent of Telegraphs.

NOTICE.

The Newspaper Libel and Registration Act,
1884.

IT is hereby notified that non-compliance with the provisions of Sections 9 and 10 of the above Act, relating to Annual Returns, renders Printers and Publishers liable to a penalty not exceeding Twenty-five pounds.

Failure in observing the requirements of these Sections will in future be followed by prosecution.

F. A. MOSELEY,

Registrar Supreme Court.

Supreme Court Office, Perth,
19th January, 1897.

Appointment.

(35th Vict. No. 3.)

HIS Honour the Chief Justice has been pleased to appoint JAMES PATRICK FORDE, of Brisbane, in the Colony of Queensland, Solicitor, a Commissioner to administer Oaths and to take and receive Affidavits, Declarations, etc., within the Colony of Queensland, to be used in the Supreme Court of Western Australia; also to take acknowledgments of Deeds executed by Married Women within the Colony of Queensland.

F. A. MOSELEY,

Registrar Supreme Court.

Supreme Court Office,
Perth, 29th June, 1899.

Appointment.

(35th Vict., No. 3.)

HIS Honour the Chief Justice has been pleased to appoint EUSTACE JOHN PETHERICK, of Melbourne, in the Colony of Victoria, Official Assignee, a Commissioner to administer Oaths and to take and receive Affidavits, Declarations, etc., within the Colony of Victoria, to be used in the Supreme Court of Western Australia; also to take acknowledgments of Deeds executed by Married Women within the Colony of Victoria.

F. A. MOSELEY,

Registrar Supreme Court.

Supreme Court Office,
Perth, 12th December, 1899.

Education Department.

Piano Tuning Contract.

TENDERS will be received at this Office up to noon on the 30th December, 1899, for the above Contract.

They are to be addressed to "The Inspector General of Schools, Education Department," and be indorsed outside "Tender for Piano Tuning."

Conditions of Contract may be seen, and Tender Forms obtained, on application to the Education Department, or the Head Teachers of the following Schools:—Fremantle Boys', Bunbury, Guildford, Kalgoorlie, Boulder, Kanowna, Menzies, Coolgardie, York, and Geraldton.

CYRIL JACKSON,

Inspector General of Schools.

4th December, 1899.

Education Department,
Perth, 15th December, 1899.

THE following appointments have been made, temporarily and provisionally, in the above Department, by His Excellency the Governor in Executive Council:—

File.	Name.	Classification.	Office.	School.	Date.
					1899.
^{2 4 5} _{9 9}	Schonell, Edward W. ...	C 1	Head Teacher ...	Armadale ...	December 1.
^{1 3 4} _{9 9}	Shelton, William Osborne ...	A 3	First Assistant ...	Plympton ...	November 27.
^{1 2 3} _{9 9}	Beavis, William G. ...	A 3	Assistant ...	Coolgardie ...	November 24.
^{2 3 5} _{9 9}	Trent, Charles ...	Nil	Head Teacher ...	Frankland River ...	December 13.
^{6 8 2} _{9 9}	Clarkson, Mrs. Margaret Placida	Nil	Head Teacher ...	Brookhampton ...	December 1.
^{4 8 5} _{9 9}	Robins, Ida ...	Nil	Head Teacher ...	Silver Hills ...	October 9.

CYRIL JACKSON, Inspector General of Schools.

E. ^{2 8 0}_{9 9} Education Department,
Perth, 15th December, 1899.
UNDER the provisions of Section 14, "Elementary Education Act, 1871, Amendment Act, 1893," His Excellency the Governor in Executive Council has been pleased to appoint—
The REV. HERBERT PITTS to be a member of the Roebourne District Board of Education, *vice* A. T. Stanbridge, resigned.
CYRIL JACKSON,
Inspector General of Schools.

TENDER ACCEPTED

Boat for Water Police Service at Sharks Bay.

Tenderer.	Amount.
Messrs. W. & S. Lawrence, Perth ...	£ s. d. 23 15 0

GEO. PHILLIPS,
Commissioner of Police.
15th December, 1899.

Government Labour Registry Office.

EMPLOYERS of labour are hereby informed that there is registered at the Office of the Inspector of Charitable Institutions, Perth, a list of persons in need of work.
The list includes—
Farm Labourers, | Carpenters,
Bushmen, | Sawyers,
General Labourers, | Cooks, etc., etc.
Handy Men,
Contractors and others in need of such, or any other description of labour, please communicate with the undersigned.
JAMES LONGMORE,
Superintendent of Public Charities, etc.

DEPARTMENT OF LAND TITLES.

^{5 9}_{9 9} Transfer of Land Act, 1893, Sec. 75.
NOTICE is hereby given that pursuant to the direction of the Commissioner of Titles in this behalf it is intended on the thirty-first day of December next to issue to Thomas Edwards of Beverley farmer a Special Certificate of Title to the land described below, the duplicate certificate having as is alleged been lost.
Dated 30th day of November, 1899.
ALFRED E. BURT,
Registrar of Titles.
THE LAND REFERRED TO:
Avon Location 1572 as the same is registered in Volume XXVIII. Folio 7.
Parker & Parker, Perth, Applicant's Solicitors.

^{2 0 6}_{9 9} Transfer of Land Act, 1893, and the Real Property Limitations Act, 1878.

TAKE NOTICE that George William Barnard of Busselton merchant has made application to be registered as the proprietor of an estate in fee simple in possession in the following parcel of land situate in the Sussex District and being
Portion of Sussex Location 5 (containing 2 acres 3 roods 5 perches).
Bounded by lines starting from a point on the South side of the main road from Busselton to Quindalup situate 21 chains 58 ³/₁₀ links West from the intersection of said road with West Street and extending Westward along the South side of said main road for 2 chains 30 ³/₁₀ links thence in a South-Easterly direction for 12 chains 74 ⁷/₁₀ links thence in a North-Easterly direction for 2 chains 10 ²/₁₀ links thence in a North-Westerly direction for 12 chains 55 ⁹/₁₀ links to the starting point.
The land is more particularly defined as Lot 13 on plan 1715 deposited in the Land Titles' Office.
AND FURTHER TAKE NOTICE that all persons other than the applicant claiming to have any estate right title or interest in the above parcel of land ARE HEREBY REQUIRED to lodge in this Office on or before the 30th day of December next a caveat forbidding the same from being brought under the operation of the Act.
ALFRED E. BURT,
Registrar of Titles.
Land Titles' Office, Perth, }
18th October, 1899. }
Parker & Parker, Perth, Applicant's Solicitors.

^{5 8 3}_{9 9} Transfer of Land Act, 1893, Secs. 121 and 122.

TAKE NOTICE that Tolley and Company Limited of Fremantle Wine and Spirit and General Merchants the proprietor of Mortgage No. 32 to secure the sum of £1,500 and further advances (not to exceed in all the sum of £2,250 and interest) has made application to the Commissioner of Titles for a foreclosure order against Michael Scanlan of the Commercial Hotel Kalgoorlie the registered proprietor of a lease dated 22nd day of September 1897 and numbered 147 of the hereinafter described land and that by direction of the said Commissioner I hereby offer for sale the said lease of the following parcel of land, viz.:—
Portion of Boulder Town Lot 240 (and being part of the land the subject of certificate of title registered Volume CXXIII. Folio 24).
AND FURTHER TAKE NOTICE that after the 6th day of January next I shall issue to the said Mortgagee an order for foreclosure unless in the interval a sufficient sum has been obtained by the sale of the lease to satisfy the principal and interest moneys secured and all expenses incurred in and about such sale and proceedings.
The amount due in respect of principal and interest and all expenses incurred was on the 28th day of November, 1899, £2,412 ls. 3d.
Dated at the Titles' Office, Perth, this 30th day of November, 1899.
ALFRED E. BURT,
Registrar of Titles.
Kidson & Gawler, Fremantle, Applicant's Solicitors.

Transfer of Land Act, 1893, Secs. 121 and 122.

^{5 8 2}
^{9 9}
TAKE NOTICE that Tolley and Company Limited of Fremantle Wine and Spirit and General Merchants the proprietor of Mortgage No. (^{1 3}/₁₀) to secure the sum of £1,500 and further advances not to exceed in all the sum of £2,250 and interest by way of collateral and additional security to a certain Mortgage of Lease dated 7th December 1897 has made application to the Commissioner of Titles for a foreclosure order against John Danna Lennan of Kalgoorlie miner the registered proprietor of the hereinafter described land and that by direction of the said Commissioner I hereby offer for sale the following parcel of land viz:—
Kalgoorlie Town Lot 312 (as the same is registered in Volume CXIX. Folio 106).

AND FURTHER TAKE NOTICE that after the 6th day of January next I shall issue to the said Mortgagee an order for foreclosure unless in the interval a sufficient sum has been obtained by the sale of the land to satisfy the principal and interest moneys secured and all expenses incurred in and about such sale and proceedings.

The amount due in respect of principal and interest and all expenses incurred was on the 28th day of November, 1899, £2,412 1s. 3d.

Dated at the Titles' Office, Perth, this 30th day of November, 1899.

ALFRED E. BURT,
Registrar of Titles.

Kidson and Gawler, Fremantle, Applicant's Solicitors.

^{4 5}
^{9 8}

Transfer of Land Act, 1893.

TAKE NOTICE that Millar's Karri and Jarrah Forests Limited has made application to be registered as the proprietor of an estate in fee simple in possession in the following parcel of land situate in the Wellington District and being

Part of Wellington Location 1 (containing 981 acres 37 perches)

Bounded by lines starting from a spot situate 150 chains East from the South-West corner of Lot 37 Ommanney Road and extending East 75 chains $23\frac{7}{10}$ links; thence North 78 chains 52 links; thence East 50 chains $88\frac{7}{10}$ links; thence South 118 chains $77\frac{7}{10}$ links; thence West 94 chains 50 links; thence South 14 chains $79\frac{7}{10}$ links; thence West 32 chains $52\frac{7}{10}$ links; thence North 57 chains 25 links to the starting point.

The land is more particularly defined on Plan 2089 deposited in the Land Titles' Office.

AND FURTHER TAKE NOTICE that all persons other than the applicant claiming to have any estate right title or interest in the above parcel of land ARE HEREBY REQUIRED to lodge in this Office on or before the 31st day of December next a *caveat* forbidding the same from being brought under the operation of the Act.

ALFRED E. BURT,
Registrar of Titles.

Land Titles' Office, Perth, }
30th November, 1899. }

Stone & Burt, Perth, Applicant's Solicitors.

**^{6 1 0}
^{9 9} Transfer of Land Act, 1893, Section 222, and the Real Property Limitations Act, 1878.**

TAKE NOTICE that William Delaporte of Bunbury farmer has made application to be registered as the proprietor of an estate in fee simple in possession in the following parcel of land situate in the Wellington District, and being

Wellington Location P402 (containing about 10 acres).

Bounded on the *South-West* by the North-East boundary of Location P401 measuring 9 chains 80 links

On the *North-West* by a North-East line measuring 11 chains 76 links

On the *North-East* by 6 chains 91 links of the South-West boundary of Location P403 and

On the *South-East* by part of the shore of Leschenault Estuary.

AND FURTHER TAKE NOTICE that all persons other than the applicant claiming to have any estate right title or interest in the above parcel of land ARE HEREBY REQUIRED to lodge in this Office on or before the 31st day of December next a *caveat* forbidding registration of the said William Delaporte as proprietor thereof.

ALFRED E. BURT,
Registrar of Titles.

Land Titles' Office, Perth, }
30th November, 1899. }

K. M. Eastman, Bunbury, Applicant's Solicitor.

^{3 9 5}
^{9 9}

Transfer of Land Act, 1893.

TAKE NOTICE that Kenneth Edwards of York has made application to be registered as the proprietor of an estate in fee simple in possession in the following parcel of land situate in the Avon district and being

Helena Location 20h (containing 425 $\frac{3}{4}$ acres).

Bounded by lines starting from the South-West corner of Helena location 20i and extending North along the West boundary of said location 20i for 55 chains 3 links thence along part of the South boundary of Avon location 1771 as follows:—West 28 chains 98 links South 13 chains $9\frac{7}{10}$ links and West 63 chains $32\frac{7}{10}$ links thence South 41 chains $97\frac{8}{10}$ links along part of the East boundary of Helena location 21 thence East 92 chains 42 $\frac{1}{2}$ links passing along part of the North boundary of Avon location 1094 to the starting point.

The land is more particularly defined on diagram 1155 deposited in the Land Titles' Office.

AND FURTHER TAKE NOTICE that all persons other than the applicant claiming to have any estate right title or interest in the above parcel of land ARE HEREBY REQUIRED to lodge in this Office on or before the 31st day of January next a *caveat* forbidding the same from being brought under the operation of the Act.

ALFRED E. BURT,
Registrar of Titles.

Land Titles' Office, Perth, }
21st December, 1899. }

Haynes, Robinson, Sholl, & Foulkes, Perth, Applicants' Solicitors.

^{6 3 3}
^{9 9}

Transfer of Land Act, 1893, Section 219.

TAKE NOTICE that the Reverend William Afric Tanner of Fawley Rectory near Henley-on-Thames but in the County of Buckingham Clerk in Holy Orders has made application to be registered as the proprietor of an estate in fee simple in possession in the following parcel of land situate in the Swan District and being

Helena Location 20i (as the same is registered in Volume CLXXXII. Folio 150)

as one of the devisees under the last will and testament of William Tanner late of Colyton in the County of Devon in England but formerly of Perth deceased and by virtue of a certain Deed of Partition bearing date the 20th day of May 1891 a true copy of which is registered in the office of the Registrar of Deeds in Book XIII. No. 445.

AND FURTHER TAKE NOTICE that all persons other than the applicant claiming to have any estate right title or interest in the above parcel of land ARE HEREBY REQUIRED to lodge in this Office on or before the 20th day of January next a *caveat* forbidding the registration of the said William Afric Tanner as proprietor thereof.

ALFRED E. BURT,
Registrar of Titles.

Land Titles' Office, Perth, }
21st December, 1899. }

Haynes, Robinson, Sholl, & Foulkes, Perth, Applicant's Solicitors.

**^{6 9 9}
^{9 9} Transfer of Land Act, 1893, and The Real Property Limitations Act, 1878.**

TAKE NOTICE that William Gibson of Bunbury farmer has made application to be registered as the proprietor of an estate in fee simple in possession in the following parcel of land situate in the Wellington District and being

Portion of Wellington Location 41 (containing $36\frac{7}{10}$ perches).

Bounded on the *North* by 4 chains $85\frac{7}{10}$ links of the North boundary of 41 starting 6 chains $96\frac{7}{10}$ links from the North-West corner of 41 and extending East

On the *South-West* *South* and *South-East* by lines measuring respectively 2 chains $22\frac{7}{10}$ links $65\frac{7}{10}$ links and 2 chains $29\frac{7}{10}$ links.

The land is more particularly defined on Diagram 1113 deposited in the Land Titles' Office.

AND FURTHER TAKE NOTICE that all persons other than the applicant claiming to have any estate right title or interest in the above parcel of land ARE HEREBY REQUIRED to lodge in this Office on or before the 31st day of January next a *caveat* forbidding the same from being brought under the operation of the Act.

ALFRED E. BURT,
Registrar of Titles.

Land Titles' Office, Perth, }
21st December, 1899. }

Kenneth M. Eastman, Bunbury, Applicant's Solicitor.

By-law of the Western Australian Turf Club.

IN pursuance of the powers and authorities conferred on the Committee of the Western Australian Turf Club (hereinafter called the "Committee") by "The Western Australian Turf Club Act, 1892," the Committee do hereby repeal Part III. (relating to Bookmakers) of the By-laws of the said Club, which came into operation on the 31st day of December, 1898, and in lieu thereof do hereby make the following By-law:—

BOOKMAKERS AND BETTING.

1. The Committee may, in their discretion, from time to time license any person to carry on the business of a book-maker on the Western Australian Turf Club Racecourse lands and grounds (hereinafter called the "Racecourse"), in such place or places as may from time to time be set apart for the purpose by the Committee. Such license may be issued for such period or periods as the Committee may from time to time, or on each application for a license, determine, and may be in the form set out in the schedule hereto. Nothing in this By-law contained shall be deemed to render it incumbent on the Committee to grant any license whatever to any person.

2. Before granting any such license the applicant must satisfy the Committee that he is a person of good fame and character.

3. The Committee may from time to time, by resolution at any meeting of that body, declare the fees which shall be payable for licenses granted under this By-law, and may from time to time, by similar resolution, increase or reduce the amount of such fees, or entirely revoke such fees and declare other fees in lieu thereof. The fees for a license shall be paid before the same is issued.

4. So long as a license duly granted as aforesaid shall remain in force or unrevoked, the licensee may carry on the business of a bookmaker on any day on which any race meeting shall be held on the racecourse at the place or places set apart for the purpose of betting as aforesaid, but not on any other day or at any other place, provided he complies with the following conditions :—

(a.) He shall at all times wear a badge on which shall be painted, printed, worked, or inscribed his name and address in legible letters; and such badge shall be so worn as to be visible to the public. The badge will be supplied by the Committee, and on the revocation or expiration of the license, the licensee must immediately return his badge to the Secretary of the Western Australian Turf Club.

(b.) He produces his license to the Secretary of the Club or the Clerk of the racecourse whenever required by them or either of them so to do.

5. The Committee shall set apart some place or places on the racecourse for betting purposes. The Committee may from time to time, by notice, declare that any place or places set apart for betting purposes shall no longer be used for such purposes, and may set apart another or other place or places in lieu thereof. Any notice necessary under this clause may be given by placard on the racecourse or by an advertisement in a daily newspaper published at Perth, or by a notice in the Racing Calendar.

6. No person shall carry on the business of a bookmaker, nor make or offer to make any bet or bets with the public on the racecourse unless he be duly licensed as aforesaid; and no person duly licensed as a bookmaker as aforesaid shall carry on his business, or make or offer any bet at any place on the racecourse not then duly set apart for betting purposes as aforesaid.

7. The Committee may at any time, and from time to time, in their absolute discretion, and without making any charge against a bookmaker, and without assigning any reason, revoke the license granted to him; and immediately upon such revocation the privileges granted by the license so revoked shall absolutely cease and determine. The revocation of a license shall not entitle the person whose license is revoked to a refund of the license fee or any part thereof.

8. Any person offending against this By-law, or any clause thereof, shall for every such offence forfeit the sum of £10, which is hereby imposed as a penalty for any such offence, recoverable by information or complaint before any Justice of the Peace. In addition to incurring such penalty, the person offending may be summarily removed from the racecourse.

THE SCHEDULE.

THE WESTERN AUSTRALIAN TURF CLUB.

Bookmaker's License.

Mr. of is hereby licensed to carry on the business of a bookmaker at such place or places on the West Australian Turf Club Racecourse as may from time to time be set apart for betting purposes, and under and subject to the conditions imposed upon licensed bookmakers by the By-law of the Club, and subject to all other By-laws of the Club.

This license shall remain in force until revoked, or, if not revoked,
until the day of

Dated the.....day of.....

GEORGE LEAKE,
Chairman W.A.T.C.

J. HANDRAN SMITH,
Secretary W.A.T.C.

The foregoing By-laws having been sent to the Colonial Secretary on the 15th November, 1899, and not having been disallowed, are published in accordance with "The Western Australian Turf Club Act, 1892."

J. HANDRAN SMITH,

Secretary W.A. Turf Club.

Perth, 18th December, 1899.

Appointment.

(Under Sec. 23, Health Act, 1898.)

THE Central Board of Health has approved of the undermentioned appointment made by the Cue Local Board of Health :—

WALTER BEBEE to be Inspector, *vice* D. Corrigan,
absent on leave.

CHAS. D'OYLY FORBES,
Secretary.

Perth, 19th December, 1899.

Karrakatta Cemetery Board, Perth.

STATEMENT of Receipts and Expenditure of the Board of Trustees of the Karrakatta Cemetery for the year ending 30th June, 1899, published pursuant to the provisions of "The Cemeteries Act, 1897":—

Dr.	RECEIPTS.	£	s.	d.	£	s.	d.
To Cash from Treasury	1875	0	0
„ Revenue—							
Royalty on Firewood	15	16	0	
License Fees	6	6	0	
Burial Fees	18	7	0	
Land Fees	19	19	0	
				—			60 8 0
„ Refunds—							
Unclaimed Wages	6	16	0	
Salary overpaid to Superintendent	12	10	0	
				—			19 6 0
„ Deposits—							
With Tenders	149	0	0	
Under By-law No. 31	0	10	0	
				—			149 10 0
„ Ministers and Clerk's Fees	6	2	6
„ Balance due to W.A. Bank, Perth, on 30th June, 1899, as per Pass Books	1242	5	5	
„ Outstanding Cheque, No. 127	0	18	0	
				—			1243 3 5
					£3353	9	11

Cr.	EXPENDITURE.	£	s.	d.	£	s.	d.
1898.							
July 1.—By	Balance due to W.A. Bank, Perth	58	2	0
„	Balance due to Petty Cash Account	0	17	7
„	Office Expenses—						
	Salary to Secretary	147	9	0	
	Books, Stationery, Printing, and Advertising	54	2	1	
	Office Furniture	10	15	0	
	Office Rent	32	0	0	
	Legal Advice	7	11	8	
	Sundries	8	15	7	
	Petty Cash Expenditure	9	1	5	
							269 5 9
„	Maintenance—						
	Salary and House Allowance to Superintendent	208	13	4	
	Wages: Clearing, Planting, Grave Digging, etc.	455	0	0	
	Hire of Teams, Log Hauling, etc.	27	3	9	
	Lettering Notice Boards, etc.	3	3	0	
							694 0 1
„	Plant—						
	Tools, Paint, etc.	9	15	7	
	Number Plates and Survey Pegs, etc.	92	12	4	
	Coffin Car, Horse and Harness	93	10	6	
							195 18 5

KARRAKATTA CEMETERY BOARD—continued.

By Works—	£ s. d.	£ s. d.
Balance paid on Fencing Contract	249 10 6	
Installments paid on Roads Contract	589 0 0	
Installments paid on Buildings Contract	750 0 0	
Sinking Well, etc.	71 15 6	
Tank Stand, Tool House, and Tanks	68 0 0	
Windmill, Pump, etc.	55 4 0	
Water Mains, Piping, Laying, etc.	242 19 4	
Deposits returned		2026 9 4
Interest on old Account, W.A. Bank		96 0 0
Cash in hand—		5 12 0
Revenue Account	0 6 0	
Petty Cash	0 16 3	
Minister and Clerk's Fees	3 12 6	
		4 14 9
		£3353 9 11

We, the undermentioned Trustees, do hereby sincerely declare that the above is a true and faithful statement of the Receipts and Expenditure of the Trustees of the Karrakatta Cemetery for the period stated.

(Signed) ALEX. FORREST,
Chairman.

J. W. LANGSFORD, } Trustees.
CHAS. HART, }
JNO. VERYARD, }

J. H. HUNT,
Secretary.

Examined and found correct; but the expenditure since 9th May, 1899, has not been passed at Board Meetings and recorded in the minutes.

(Signed) FRED. SPENCER,
Auditor General.

2nd October, 1899.

(Since confirmed and recorded.—
J. H. HUNT, Secretary.)

Cottesloe Local Board of Health.

Health Rate for 1900.

NOTICE is hereby given that the Cottesloe Local Board of Health has, by a motion passed at a regular meeting on the 15th day of December, 1899, ordered that a Health Rate of Threepence in the Pound be levied on the ratable value of all lands and tenements within the District of Cottesloe for the year 1900, and that the same will be due and payable on the 1st day of January, 1900, at the office of the Board, Perth-Fremantle Road, Cottesloe.

The Secretary's receipt on the Board's printed receipt form will be a full and sufficient discharge for same.

O. LIONEL HAINES,
Chairman Cottesloe Local Board of Health.
Health Board Office,
Perth-Fremantle Road,
Cottesloe, 20th December, 1899.

Day Dawn Municipality.

AN extraordinary Election, to fill the vacancy caused by the resignation of Councillor P. J. Bridge, will be held on Saturday, 23rd day of December, 1899.

Nominations will be received at the Council Chambers, Day Dawn, up to 12 o'clock, noon, on Saturday, 16th December, 1899.

W. LOCKWOOD,
Returning Officer.

Day Dawn, 8th December, 1899.

Municipality of Roebourne.

STATEMENT for half-year ending 31st October, 1899:—

1899.	RECEIPTS.	£ s. d.
Apr. 30.—Balance at Union Bank		588 12 5
„ Cash in hand		22 9 1
Half-fines		14 5 6
Rates		57 11 10
Wheel tax		2 0 0
Dog licenses		3 7 6
Treasury account		17 15 0
Rent		11 0 0
Night-soil removal		77 19 6
Commonage fees		45 10 0
		£841 0 10
1899.	EXPENDITURE.	£ s. d.
Town pump		1 0 0
Salaries		47 19 10
Horse feed		25 7 7
Bucket account		7 0 6
Wages		120 8 5
Advertising		4 0 0
Commonage fence		9 0 0
General expenses		4 9 6
Street repairs		9 17 10
Lighting account		11 8 2
Law costs		11 13 6
Oct. 31.—Balance at Union Bank		582 15 5
„ Cash in hand		6 0 7
		£841 0 10

Examined and found correct,

A. HARDING, } Auditors.
WM. A. THOMSON, }

25th November, 1899.

STATEMENT for year ending 31st October, 1899:—

1898.	RECEIPTS.	£ s. d.
Oct. 31.—Balance at Union Bank		842 14 8
„ Cash in hand		5 19 0
Half-fines		14 15 6
Rates		152 5 5
Wheel tax		26 10 0
Dog licenses		20 7 6
Treasury account		313 7 1
Rent		11 0 0
Commonage fees		103 11 0
Night-soil removal		153 19 6
		£1644 9 8
	EXPENDITURE.	£ s. d.
Auditors' fees		6 6 0
Town pump		2 5 0
Salaries		77 14 4
Horse feed		54 16 5
Bucket account		13 5 6
Wages		258 4 10
Advertising		18 9 0
Commonage fence		9 0 0
General expenses		25 16 11
Street repairs		9 17 10
Common bull		1 15 0
Lighting account		32 17 2
Law costs		11 13 0
Carnarvon Terrace contract		340 19 10
Roe Street contract		162 12 10
Contractor's deposit returned		30 0 0
Balance at Union Bank		582 15 5
„ Cash in hand		6 0 7
		£1644 9 8

Examined and found correct,

A. HARDING, } Auditors.
WM. A. THOMSON, }

25th November, 1899.

Newcastle Municipality.

AN Extraordinary Election will be held in the Council Chambers, Newcastle, on Wednesday, 27th December next, at 11 o'clock in the forenoon, for the purpose of electing one Councillor for the East Ward of this Municipality.

Intending Candidates must give notice in writing of such their intention to the undersigned at least seven clear days before the date of such Election.

(Signed) B. M. CONNOR,
Mayor.

Subiaco Municipality.

STATEMENT of Receipts and Expenditure for the Year ending 31st October, 1899:—

GENERAL MUNICIPAL ACCOUNT.

RECEIPTS.		£	s.	d.
To Credit Balance, 1st November, 1898	...	105	9	9
General Rates received—				
Central Ward—Arrears	...	176	3	11
Current	...	259	9	10
North Ward—Arrears	...	235	16	9
Current	...	314	10	1
South Ward—Arrears	...	90	7	2
Current	...	101	12	2
		1177	19	11
Government Subsidy, including portion of 1898 account	...	836	4	10
Government Grants—				
Subiaco-Claremont Road	...	2259	8	0
Literary Institute Building	...	500	0	0
Licenses—Dogs, Carts, etc.	...	73	15	9
Building Permits	...	7	13	3
Contractors' Deposits received	...	351	0	0
Asphalt Footpaths	...	13	10	0
Sale of Water	...	18	15	5
Miscellaneous Receipts	...	12	18	0
Refund Legal Expenses	...	5	16	7
Outstanding Cheques, Board of Health reimbursement	...	23	5	4
Excess Expenditure 3 per cent. refunded	...	13	2	4
Board of Health Refunds	...	30	16	6
		£5429	15	8

EXPENDITURE.		£	s.	d.
By Subiaco-Claremont Road	...	2225	13	0
Literary Institute Building	...	505	6	0
Advertising	...	45	1	1
Asphalt Footpaths	...	16	9	2
Audit Fees	...	27	6	0
Printing Municipal By-laws	...	17	12	0
Banking Fees	...	0	10	6
Building Account	...	37	11	1
Contractors' Deposits returned	...	397	10	0
Election Expenses	...	17	11	5
Expenditure (3 per cent. basis)	...	74	2	4
Furniture and Fittings	...	21	1	9
Expenditure, Institute	...	37	6	9
Legal Expenses	...	86	8	9
Lamps and Lamp-posts	...	23	0	0
Maintenance Account (day labour and material)	...	120	2	11
Petty Cash	...	21	5	5
Rent of Offices and Hall	...	45	10	0
Salaries, Town Clerk and Collector	...	271	7	0
Office Boy	...	21	11	10
Office Expenses	...	10	12	0
Stationery and Printing	...	51	7	3
Clerical Assistance	...	28	10	0
Telephone, Hire of and Removal	...	13	18	6
Valuation Fees	...	27	10	0
Water Charges	...	4	19	6
Lighting Account	...	163	3	4
Works Account (gravel footpaths, etc.)	...	400	17	7
Insurance and Guarantees	...	6	17	6
Street Trees	...	6	3	7
Board of Health Refunds	...	28	18	0
Miscellaneous Expenses	...	10	16	0
Cr. Balance at Bank—Municipal Account	...	579	13	1
Deposit Account	...	31	0	0
Cash in Hand (since paid into bank)	...	63	16	4
		674	9	5
Less Outstanding Cheques	...	10	14	0
		663	15	5
		£5429	15	8

ALEXR. RANKIN,
Acting Town Clerk.

Audited and found correct,

J. WILSON HUELIN, }
W. E. LARRAD, } Auditors.

Municipality of Bulong.

STATEMENT of Receipts and Expenditure for the Year ending October 31st, 1899:—

GENERAL ACCOUNT.

RECEIPTS.		£	s.	d.
To Cash in hand forward	...	23	7	1
Balance W.A. Bank	...	110	17	7
General rates	...	458	6	3½
Subsidy	...	286	19	10
Government grant—Fire Brigade	...	50	0	0
Government grant—Battery Road	...	100	0	0
Police Court fines	...	45	2	6
Refund from Health Board	...	18	4	0½
Deposits on contracts	...	9	19	0
Law costs	...	6	0	10
Dog tax	...	7	10	0
Recreation Reserve	...	4	9	0
Hawker's license	...	4	0	0
Slaughter-yard license	...	4	0	0
Rent Government well	...	12	1	0
Interest	...	0	6	0
Sale of goods—Fire Brigade	...	0	10	0
Refund hire of hall	...	1	0	0
Western Australian Bank £128 5s. 7d., plus unrepresented cheques £9 4s. 3d.	...	137	9	10
		£1280	3	0

MUNICIPALITY OF BULONG—continued.

EXPENDITURE.		£	s.	d.
By Fire Brigade	...	526	2	1
Road making	...	57	6	3
Street lighting	...	41	6	11
Salaries	...	106	6	4
Battery Road	...	69	3	10
Plant	...	55	13	0
Printing and stationery	...	13	1	9
Advertising	...	9	9	7
Footpaths	...	25	18	0
Tree planting	...	59	2	7
General expenses	...	13	0	8
Law costs	...	28	14	7
Petty cash	...	15	15	11
Recreation Reserve	...	12	14	4
Refund of charge (reserve)	...	1	16	0
Horse keep	...	22	15	5
Audit fees	...	12	1	6
special	...	10	10	0
Plant maintenance	...	11	10	10
Interest	...	4	0	11
Deputation expenses	...	15	2	0
Office furniture	...	0	17	0
Buildings	...	3	0	7
Insurance	...	6	0	0
Returning Officer's fees	...	3	3	0
Advance to Health Board	...	144	12	6
Deposits refunded	...	8	19	0
Cash in hand	...	1	18	5
		£1280	3	0

R. C. JONES,
Mayor.
GEO. McNABOE,
Town Clerk.

Audited and found correct.

E. E. SCHROEDER, }
W. E. RANSOM, } Auditors.

December 14, 1899.

STATEMENT of Receipts and Expenditure for the year ending October 31, 1899:—

HEALTH ACCOUNT.

RECEIPTS.		£	s.	d.
To Health rate	...	186	18	2½
Pan rate	...	222	6	3
Sanitary fees and pans	...	71	6	0
Government grant	...	50	0	0
Advance from Municipality	...	144	12	6
		£675	2	11½
EXPENDITURE.		£	s.	d.
By Sanitary Service	...	222	0	8
Scavenging	...	105	9	4
Salaries	...	113	16	4
Sanitary pans	...	19	1	3
Sanitation work on the leads	...	50	0	0
Horsekeep	...	42	2	6
Audit fees	...	12	1	6
Plant	...	19	10	0
Printing and stationery	...	11	11	6
Advertising	...	4	16	11
Law costs	...	11	19	7
Petty cash	...	14	3	1
General expenses	...	8	19	7
Interest	...	0	6	2
Deputation expenses	...	13	0	0
Returning Officer's fees	...	3	3	0
Plant maintenance	...	4	2	11
Refund to general account	...	18	4	0½
Balance W.A. Bank £4 14s. 7d., less unrepresented cheque	...	0	14	7
		£675	2	11½

R. C. JONES,
Mayor.
GEO. McNABOE,
Town Clerk and Secretary.

Audited and found correct,

E. E. SCHROEDER, }
W. E. RANSOM, } Auditors.

December 14, 1899.

Municipality of Bunbury.

NOTICE.

AN Extraordinary Election will be held at the Council Chambers, Bunbury, on Friday, the 29th December, at 11 o'clock in the forenoon, for the purpose of electing one Councillor for the South Ward, in place of Councillor Ernest Alfred Gibbs, resigned.

EPHRAIM MAYO CLARKE, Mayor,
Returning Officer.

BALANCE SHEET of Cossack Municipal Council for the half-year ending 31st October, 1899:—

[illegible]

G. ALEX. TEE, Chairman.

Audited and found correct.

C. W. PATERSON, }
GEO. A. BOURN, } Auditors.

Sussex Roads Board.

AT a Meeting of the above Board, held at Busselton on the 14th day of October, 1899, it was resolved to take, for the purpose of opening a new line of communication, a strip of land, one chain wide, starting from the North corner of Wonnerup Sub. Lot 26 and extending 127° 56' 5 chains 71 links along cross road ; thence as surveyed (Original Plan 25/2 Wonnerup) in a general South-South-Easterly direction, passing through said Lot 26, Lot 6, and Sussex Locations 41, 4, and 31 to join the Busselton Road. (Original Plan Wellington 43.) (Plan S. 21.)

THOS. A. THURKLE,

Chairman.

Busselton, 24th October, 1899.

Fremantle District Roads Board.

Local Board of Health.

NOTICE is hereby given that, at a Meeting of the above Board, held on 17th October 1899, a Public Health Rate of Twopence in the Pound was levied on the annual value of all ratable property within the District.

R. H. HOLMES,

Chairman.

F. G. EASTON,

Secretary.

Fremantle Roads Board Office,
9th December, 1899.

Broome Hill Roads Board.

IT is hereby notified that the Broome Hill Roads Board has taken, for the purpose of opening a new line of communication, the Crown Lands herein-after described :—A strip of land, one chain wide, starting from the Great Southern Railway, at the level crossing, Tambellup Siding, and extending in an Easterly direction, as surveyed (Diagram 175), to the South-West corner of Plantagenet Location 638: thence Easterly, as surveyed (Plantagenet O. 300/296), passing along the South and West of Plantagenet Location 638, 636, 637, 637, and 637, through 603, and along part of its South boundary and those of Locations 624 and 628, through C.P. 48/3972 (Location 626) to its East boundary; and thence in a South-East direction to join Pootenup Road, near the North-East corner of C.P. 48/4345 (Location 728). (Plan S. 31.)

L. H. VANZUILECOM.

Chairman.

Goemalling Roads Board.

AT a Meeting of the above Board, held at Mumbakine on the 6th day of November, 1898, it was resolved to take, for the purpose of opening a new line of communication, a strip of land, 50 links wide, leaving the Newcastle-Goomalling Road at a point situate Northward of the North corner of C.P. 47/149, and extending as surveyed (Original Plan Avon 459) in a general North - Westerly direction, passing through Avon Locations 1,698 (Humber's) and 1,690, C.P. 48/167, to its North-West corner; thence merging to 1 chain wide and passing through C.P. 47/363, and along the Western boundary of Avon Location 2,154 to the West boundary of the District. (Plan Avon 8.)

W. H. BUTTERLY.

Acting Chairman.

4th November, 1899.

THE Lower Gascoyne Roads Board hereby give notice that the Width of Tires Act will be enforced from 1st January, 1900.

JAS. MUNRO,

Chairman.

Carnarvon, 13th December, 1899.

The Bayswater Roads Board.

Licenses, 1900.

NOTICE is hereby given that Licenses for all Carts, Carriages, and Dogs within the limits of the Bayswater Roads Board District must be taken out between the 4th and 20th days of January, 1900, both days inclusive, at the Ratepayers' Hall, Bayswater Road, Bayswater.

Mr. Fred. Stone, the Secretary to this Board, has been duly authorised to issue the said Licenses, and for this purpose will be in daily attendance at the said Ratepayers' Hall, between the hours of 9 a.m. and 1 p.m. and 2 p.m. and 5 p.m., and on Saturdays from 9 a.m. to 1 p.m.

Any person found in possession of any vehicle, or keeping any dog after the 20th day of January, 1900, without having obtained a license, will be prosecuted.

HENRY T. HALLIDAY.

Chairman Bayswater Roads Board.

Ratepayers' Hall,

Bayswater, 15th December, 1899.

Bayswater Roads Board.

AT a Meeting of the above Board, held at Bayswater on the 17th day of November, 1897, it was resolved to take, for the purpose of opening new lines of communication,—

Garratt Road.—A strip of land, one chain wide, extending North-Westerly from the right bank of the Swan River to the Eastern Railway Reserve, a surveyed and shown on Titles Office Plan 2142 passing through Swan Locations V and W.

Leake and Lawrence Streets.—A strip of land, one chain wide, extending North-Westerly from the right bank of the Swan River to the North Guildford Road, as surveyed and shown on Titles Office Plan 2142, passing through Swan Locations U and V.

Coode Street.—A strip of land, one chain wide, extending North-Westerly from the Eastern Railway Reserve to the North Guildford Road, passing through Swan Location U, as surveyed and shown on Titles Office Plan 2142.

Drake Street.—A strip of land, one chain wide, extending North-Westerly from the Eastern Railway Reserve to the North Guildford Road, as surveyed and shown on Titles Office Plan 2142, passing through Swan Locations T and U.

H. T. HALLIDAY,
Chairman Bayswater Roads Board.

20th September, 1899.

AT a Meeting of the Greenough Roads Board held on the 3rd of April, 1899, it was resolved that a Public Road, half-a-chain wide, running from Arthur to Kennedy Road, be opened (known as Simpson's Road).

H. E. HAMMERSLEY,
Chairman Greenough Roads Board.
Greenough, 2nd October, 1899.

Kelmscott Roads Board.

AT a Meeting of the above Board, held at Kelmscott on the 2nd day of May, 1898, it was resolved to take, for the purpose of opening a new line of communication, a strip of land, 50 links wide, the East side starting from a point on the North side of Orlando Street (A4,001), situate 4 chains $8\frac{9}{16}$ links West from the West side of Marmion Street, and extending $330^{\circ} 38' 8$ chains 41 links to join Clifton Street, passing through Kelmscott Sub Lot 40 (as shown on Diagram 1,206). (Kelmscott Town Plan).

J. L. LOCKYER,
Chairman.

Victoria Plains Roads Board.

AT a Meeting of the above Board, held at New Norcia on the 21st day of October, 1899, it was resolved to take, for the purpose of opening a new line of communication, a strip of land, one chain wide, the South side starting from the North-East corner of Sub-divisional Lot 59, Moora (Midland Company Townsite), and extending as surveyed (Original Plans Melbourne 172, 173, and 174) in a general North-Easterly direction, passing through Melbourne Location 908, crossing the Moore River, through Melbourne Locations 916, 910, 911, 861, and 100, to join the New Norcia Road (Berkshire Valley). (Plan, Melbourne 5.)

JERH. CLUNE,
Chairman.

Brunswick Roads Board.

AT a Meeting of the above Board, held at Brunswick on the 14th day of October, 1899, it was resolved to take, for the purpose of opening two new lines of communication, a strip of land, one chain wide, the South side starting from the North-West corner of Reserve 3955 (Post Office), and extending in a Westerly direction for a distance of about 24 chains; thence South-Westerly about 14 chains to join a road surveyed by Mr. Surveyor N. M. Brazier (Original Plan Wellington 149); thence in a general South-Westerly direction, passing through Leschenault Location 1 to join Clifton Road, as shown on plan aforesaid.

Clifton Road passing through Leschenault Location 1.

WM. READING,
Chairman.

Chittering Roads Board.

AT a Meeting of the above Board, held at Mr. W. J. Spice's, on the 13th day of February, 1897, it was resolved to take, for the purpose of opening a new line of communication :—

A strip of land, 50 links wide, leaving the Bindoon Road near the 46-Mile Post, and extending in a general Southerly direction as surveyed (Original Plan, Swan 210), passing through Swan Locs. 1275, 686, 138, 1291, 910, 137, and 1289; thence one chain wide, through Swan Locs. 154 and 153; thence 50 links wide, through Swan Locs. 948 and 94; thence one chain wide, through Loc. 1371, to the West boundary, of Swan Loc. 790; thence 50 links wide (Original Plan) Swan 209), through Swan Locs. 790, 271, 270, 269, 777, 166; 162, 186, 161, and 160; thence (Original Plan, Swan 208) through Swan Locs. 159, 158, 146, 145, 144, 143, and 985; thence (Original Plan, Swan 211) through Swan Locs. 142, 373 and 1329; thence one chain wide, through Loc. 1371 aforesaid; thence 50 links wide, through Swan Locs. 274, 1239, 584, and 596; thence (Original Plan, Swan 212) through Swan Locs. 559, 853, 840, 841, 842; thence (Original Plan, Swan 213) through Swan Locs. 880 and 575; thence one chain wide, through Swan Loc. 1351; thence 50 links wide, through Swan Loc. 1279; thence one chain wide (Original Plan, Swan 214), through Loc. 1351 aforesaid; thence 50 links wide, through Swan Loc. 102; thence one chain wide (Original Plan, Swan 216), through said Loc. 1351; thence 50 links wide, through Loc. 282; thence one chain wide, to the East boundary of Loc. 1377; thence 50 links wide (Original Plan, Swan 217), through Swan Locs. 1377, 314, 284, 312, 1376, and 570; thence one chain wide, through Swan Locs. 1352, 215, and 818, to the South boundary of the District (Original Plan, Swan 18 and 218). (Plan Swan 4.)

H. MORLEY, SENR.,
Chairman.

Kelmscott Roads Board.

AT a Meeting of the above Board, held at Kelmscott on the 7th day of August, it was resolved to take, for the purpose of opening a new line of communication, a strip of land, one chain wide, as surveyed (Original Plan Canning 172), leaving the Kelmscott Canning Mills Road in C.P. 48/4295 (Location 411), and extending in a general Easterly direction through said C.P. 48/4295, C.P. 48/3096 (Location 317), Canning Locations 161, 160, and C.P. 48/2522, and along the South boundary of 15/993 (Location 389), to C.P. 48/3063 (Location 375). (Central Plan.)

J. L. LOCKYER,
Chairman.

Chittering Roads Board.

AT a Meeting of the above Board, held at Mr. W. J. Spice's residence on the 13th day of February, 1897, it was resolved to take, for the purpose of opening a new line of communication, a strip of land, one chain 50 links wide, leaving the Midland Railway at Muchea Station, and extending in a general East-North-Easterly direction as surveyed (Original Plan Swan 188) along the South boundary of Reserve ^A₄₂₇₉ and through Swan Location 105 to join the Perth-Gingin Road; thence, one chain wide, as surveyed (Original Plan Swan 207), passing through Swan Locations 1352 and 1351 to the West boundary of Swan Location 575; and thence 50 links wide through said Location 575 to join the road to Chittering. (Plan Swan 4.)

H. MORLEY, Sen.,
6th October, 1899. Chairman.

Roads Act, 1888.

THE Murray Roads Board, by resolution passed at a Meeting held at Pinjarrah on the second day of September, resolved to take, for the purpose of opening two new lines of communication, a strip of land, half-chain wide, as a Minor Road, to start from a surveyed road running from the North-East corner of Location 15, and running West across Location 17; running North along the boundary of ^A₆₆₅ to its North-East corner. Also to deviate from the present road from the Lower Harvey road to Coolup, starting seven chains from the North-East corner of Block 41, and to pass along in a Westerly line for 25 chains, where it again joins the Lower Harvey and Coolup Road.

A. R. ADAM,
Chairman Murray Roads Board.

Williams Roads Board.

AT a Meeting of the above Board, held at Williams on the 5th day of August, 1899, it was resolved to take, for the purpose of opening a new line of communication, a strip of land, one chain wide, the East side leaving Quindaning Road at its intersection with the West boundary of Williams Location 195, and extending South, crossing the Williams River; thence along its left bank downwards to a point about South of the South-East corner of Williams Location C, and thence in a Southerly direction to the South boundary of the District, passing through Williams Locations N. and F. (Plans S. 13, 17 and 18).

G. S. F. COWCHER,
Chairman.

NOTICE.

AT a Meeting of the Greenough Roads Board held on the 3rd of April, 1899, it was resolved that the one chain Road, known as Simpson's Road, running from Arthur Road to Kennedy Road, be closed.

H. E. HAMMERSLEY,
Chairman Greenough Roads Board.
Greenough, 9th September, 1899.

Swan Roads Board.

AT a Meeting of the above Board, held at Guildford on the 7th day of June, it was resolved to take, for the purpose of opening a new line of communication, a strip of land, one chain wide, leaving the West Guildford-Cruise's Mill Road at its intersection with the North boundary of Swan Location E, and extending West about 54 chains, the centre of road being part of the North boundary of Location E aforesaid; thence in a general North-Westerly direction as surveyed (original Plan Swan 236), passing through Swan Locations E1 and B to the latter's West boundary; thence continuing in a North-Westerly direction, passing through Swan Location 1628 and C.Ps. 54/203 and 49/1334 (Location 1496) to the South boundary of C.P. 49/899. (Plan Swan 5.)

S. H. VIVEASH,
Chairman.

Brunswick Roads Board.

AT a Meeting of the above Board, held at Harvey on the 4th day of November, 1899, it was resolved to take, for the purpose of opening a new line of communication, a strip of land, one chain wide, the East side leaving Thomson Road at the North-East corner of Harvey A.A. Lot 142, and extending in a Southerly and Easterly direction parallel to the West side of the South-Western Railway Reserve, and passing through Wellington Locations 691, 648, A.A. Lot 139, along the West and part of the South boundaries of Location 573, through Locations 611 and 615 to the Perth-Bunbury Road. (Harvey A.A. Plan.)

WM. READING,
Chairman.

Meckering Roads Board.

AT a Meeting of the above Board, held at Meckering on the 30th day of September, 1899, it was resolved to take, for the purpose of opening a new line of communication, a strip of land, one chain wide, extending from the South-Eastern corner of Location No. 106, in a North-Easterly direction across the Reserve No. 1420, to join a public road, known as Moore Road, at the intersection of Throssell Road, as shown on Meckering A.A. Plan.

J. SNOOK,
Chairman.
9th November, 1899.

Beverley Roads Board.

AT a Meeting of the above Board, held at Beverley on the 3rd day of August, 1899, it was resolved to take, for the purpose of opening a new line of communication, a strip of land, one chain wide, starting from the Beverley-Mourambine, at its intersection with the Southern boundary of Avon Location D, and extending in an Easterly direction, crossing the Avon River, and passing through Sub-division K29 to the North-West corner of Avon Location 1649. (Plan Avon 17.)

(Signed) SAML. WILLIAMS,
Chairman Beverley Roads Board.
3rd August, 1899.

Kelmscott Roads Board.

AT a Meeting of the above Board held at Kelmscott on 9th September, 1899, it was resolved to take, for the purpose of opening a new line of communication, a strip of land, one chain wide, starting from a point at the Southern end of Block 83 at the intersection of the Woongan River with the Ranford Road, and proceeding in a general North-Easterly direction along the Southern boundary of Jandakot, through Location 31, intersecting first road at the West boundary of Torridge Townsite, thence proceeding along first road to second avenue, thence along second avenue to the Kelmscott Railway Station.

J. L. LOCKYER,
President.

Cottesloe Roads Board.**General Rate for 1900.**

NOTICE is hereby given that the Cottesloe Roads Board has, by a motion passed at a regular meeting on the 11th day of December, 1899, ordered that a General Rate of Ninepence in the Pound be levied on the ratable value of all lands and tenements within the District of Cottesloe for the year 1900, and that the same will be due and payable on the 1st day of January, 1900, at the office of the Board, Perth-Fremantle Road, Cottesloe.

The Secretary's receipt on the Board's printed receipt form will be a full and sufficient discharge for the same.

O. LIONEL HAINES,
Chairman Cottesloe Roads Board.
Roads Board Office,
Cottesloe, 15th December, 1899.

NOTICE.

**An Act to amend the Companies Act, 1893,
Amendment Act, 1897**
(62 Vict., No. 28).

ATTENTION is hereby drawn to the following Section of the above Act relating to Foreign Companies.

F. A. MOSELEY,
Registrar of Companies.

Supreme Court, Perth,
17th November, 1898.

Local register to be kept by foreign companies.

3. The attorney of every foreign company carrying on business in this Colony shall, in the case of companies carrying on business therein at the time of the passing of this Act, within two calendar months from such time, and, as to all other companies so carrying on business at any time after the passing of this Act, within two calendar months from the registration of the company in the Colony, open, keep, and maintain, or cause to be opened, kept, and maintained, at the registered office of the said company in the Colony, a Register of Shareholders under this Act, to be called a Colonial Register, for the registration of all shareholders in such company who may apply in writing to such attorney to be registered therein.

Every such register shall be kept in the manner provided by Part III. of the Companies Act, 1893, and transfers shall be effected on such register in the same manner and at the same charges as on the register kept at the head office of the company, and transfers lodged in the colonial office of the company shall be binding upon the company, and the Court shall be entitled to exercise the same jurisdiction of rectifying the same as is by Section Thirty-six of the said Act vested in such Court with respect to a register of a company incorporated in the Colony.

Every such foreign company refusing to register a shareholder in compliance with this section shall incur a penalty not exceeding Five pounds for every day during which such non-compliance continues; and every attorney of such company who, in the Colony, knowingly and wilfully authorises or permits such non-compliance shall incur the like penalty.

NOTICE.

The Companies Act, 1893.
(56 Vic., No. 3).

ATTENTION is hereby drawn to the following Sections of the above Act relating to the making of Yearly List of Members, &c.

F. A. MOSELEY,
Registrar of Companies.

Supreme Court,
Perth, 15-4-96.

Yearly list of members. Imp. Act, 1862, s. 26.

30. Every company having a capital divided into shares shall make once in every year a list of all persons who, on the thirty-first day of March then next preceding, are members of the company; and such list shall contain the names, and addresses, and occupations, if any, of all the members therein mentioned, the number of shares held by each of them, and a summary specifying the following particulars—

- (1.) The amount of the capital of the company and the number of shares into which it is divided;
- (2.) The number of shares taken from the commencement of the company up to the said thirty-first day of March;
- (3.) The amount of calls made on each share;
- (4.) The total amount of calls received;
- (5.) The total amount of calls unpaid;
- (6.) The total amount of shares forfeited;
- (7.) The names, and addresses, and occupations, if any, of the persons who have ceased to be members since the thirty-first day of March next preceding the completion of the last list, and the number of shares held by each of them on the same thirty-first day of March.

The above list and summary shall be contained in a separate part of the register and shall be completed within seven days after the said first-mentioned thirty-first day of March, and a copy shall forthwith be forwarded to the Registrar. Provided that this section shall not apply to a no-liability company.

Penalty on company not keeping a proper register. Imp. Act, 1862, s. 27.

31. If any company having a capital divided into shares make default in complying with the provisions of the last preceding section, such company shall incur a penalty not exceeding Five Pounds for every day during which such default continues; and every director, manager, and secretary of the company who knowingly and wilfully authorises or permits any such default shall incur a like penalty.

NOTE.—A fee of five shillings is payable on filing the above return.

NOTICE.

IT is hereby notified, for general information, that under the provisions of "The Firms Registration Act, 1897," which comes into operation on the 1st proximo, all firms and persons commencing business under a firm-name are required to register the name of such firm before commencing business; and that firms and persons who shall at the commencement of this Act be already carrying on business are required to comply with the requirements of the said Act within three months from the date on which the Act shall come into force.

F. A. MOSELEY,
Registrar of Companies.

Supreme Court Office, Perth,
24th February, 1898.

NOTICE.

The Companies Act, 1893.

(56 Vic., No. 8.)

ATENTION is hereby drawn to the following Sections of Part VIII. of the above Act, relating to Foreign Companies.

F. A. MOSELEY,
Registrar of Companies.

Supreme Court, Perth,
13th August, 1896.

Penalty on Company not complying.

203. (1.) Any foreign company carrying on business contrary to this part of this Act shall be liable to a penalty of Twenty pounds for every day on which it shall so carry on business; and any attorney of such company, or any other person, who shall on behalf of such company wilfully and knowingly assist in the carrying on of such business contrary to this part of this Act, shall incur a penalty of Five pounds for every day on which he shall so assist.

Effect of non-compliance.

(2.) If any foreign company shall carry on business contrary to this part of this Act the validity of any contracts, dealings, or transactions in relation to such business shall not be affected by this part of this Act, but such company shall not be entitled to bring or maintain any action, set-off, counter claim, or legal proceeding in respect of any such contract, dealing, or transaction until it shall have complied with this part of this Act.

The Companies Act, 1893.

**Collie Coal Trust Development Company,
Limited.**

NOTICE is hereby given that the Registered Office of the above-named Company is situate at the Office of the undersigned, at Trustee Chambers, No. 71 Barrack Street, Perth, and is accessible to the public for transaction of business daily (Sundays and public holidays excepted), between the hours of 10 a.m. and 4 p.m., except on Saturdays, when the said Office is open between the hours of 10 a.m. and noon.

Dated this 6th day of December, 1899.

HARNEY & HARNEY,
Trustee Chambers,
Barrack Street, Perth,
Solicitors for the said Company.

The Companies Act, 1893.

Golden Rhine Gold Mines (W.A.), Limited.

NOTICE is hereby given that the Registered Office of the "Golden Rhine Gold Mines (W.A.), Limited," is situate at No. 1 Exchange Buildings, Hannan Street, Kalgoorlie, and is accessible to the public for transaction of business, daily (Sundays and public holidays excepted) between the hours of 10 a.m. and 4 p.m., except on Saturdays, when the said office is open between the hours of 10 a.m. and 12 noon, and that Messrs. Wittenoom and Turner of No. 1 Exchange Buildings, Hannan Street, Kalgoorlie, are the Attorneys for the Company in Western Australia.

Dated this 4th day of December, 1899.

HARE & JODRELL,
Barrack Street, Perth,
Agents for Hare & Jodrell, Kalgoorlie,
Solicitors for the Company in Western Australia.

*In the matter of "The Companies Act, 1893"
(Section 197, Sub-section 4).*

**Re Royal Mint North Gold Mining Company,
Limited.**

IN pursuance of Notice dated the twenty-sixth day of April, 1899, it is hereby notified that the name of the above Company has been duly struck off the Register of Companies.

Dated this 18th day of December, 1899.

F. A. MOSELEY,
Registrar of Companies.

*In the matter of "The Companies Act, 1893"
(Section 197, Sub-section 4).*

**Re West Australian Condensing Company,
Limited.**

IN pursuance of Notice, dated the twenty-sixth day of April, 1899, it is hereby notified that the name of the above Company has been duly struck off the Register of Companies.

Dated this 18th day of December, 1899.

F. A. MOSELEY,
Registrar of Companies.

*In the matter of "The Companies Act, 1893"
(Section 197, Sub-section 4).*

**Re Bulong Junction Gold Mining Company,
Limited.**

IN pursuance of Notice dated the twenty-sixth day of April, 1899, it is hereby notified that the name of the above Company has been duly struck off the Register of Companies.

Dated this 18th day of December, 1899.

F. A. MOSELEY,
Registrar of Companies.

*In the matter of "The Companies Act, 1893"
(Section 197, Sub-section 4).*

**Re Fraser's Safety Fuse Igniter Company,
Limited.**

IN pursuance of Notice dated the twenty-sixth day of April, 1899, it is hereby notified that the name of the above Company has been duly struck off the Register of Companies.

Dated this 18th day of December, 1899.

F. A. MOSELEY,
Registrar of Companies.

*In the matter of "The Companies Act, 1893"
(Section 197, Sub-section 4).*

Re Kalgoorlie Water Works Company, Limited.

IN pursuance of Notice dated the twenty-sixth day of April, 1899, it is hereby notified that the name of the above Company has been duly struck off the Register of Companies.

Dated this 18th day of December, 1899.

F. A. MOSELEY,
Registrar of Companies.

The Companies Act, 1893.**Hannan's Mount Ferrum Gold Mines, Limited.**

NOTICE is hereby given that the Registered Office of the above-named Company has been removed to No. 11 Exchange Buildings, Hannan Street, Kalgoorlie.

Dated this 21st day of November, 1899.

KEENAN & RANDALL,
Kalgoorlie, Solicitors for the Company.

Queen Margaret Gold Mining Company, Limited.

NOTICE is hereby given that the Power of Attorney to A. M. Nicholas has been revoked, and William Henderson is now the Attorney for the above Company in Western Australia; and that the Registered Office of the Company has been removed to Lease No. 9v, near Bulong.

Dated this 15th day of November, 1899.

W. HENDERSON,
Attorney for the above Company.

The Companies Act, 1893.**The Collie Boulder Coal Company, Limited.**

NOTICE is hereby given that the Registered Office of the above Company is situate at the office of Messrs. Clark and Hall, Solicitors, Hannan Street, Kalgoorlie, and will be open daily between the hours of 10 a.m. and 4 p.m., except on Saturdays, when the hours are from 10 a.m. to 12 noon.

ARTHUR F. ABBOTT,
Trustee Chambers, Perth,
Agent for Clark & Hall, Solicitors, Kalgoorlie.

The Companies Act, 1893.**The North Boulder Gold Mining Company, Limited.**

NOTICE is hereby given that the Registered Office of the above Company has removed to 308 Hay Street, Perth.

Dated this 9th day of December 1899.

STONE & BURT,
308 Hay Street, Perth,
Solicitors for the Company.

The Companies Act, 1893.**The Lake View Extended Gold Mine, W.A., Limited.**

NOTICE is hereby given that the Registered Office of the above-named Company is situate at the office of Henning, Isbister, & Horn, Hannan's Street, Kalgoorlie, and that William James Isbister is the Attorney for the Company in Western Australia.

Dated this 12th day of December, 1899.

HENNING & ISBISTER,
No. 277 St. George's Terrace, Perth,
Solicitors for the said Company.

The Companies Act, 1893.**The Coolgardie Carrying Company, Limited.**

NOTICE is hereby given that the Registered Office of the above Company has been removed to 4 Hanbury Street, Kalgoorlie, in the Colony of Western Australia.

Dated the 28th day of November, 1899.

GERALD M. BROWNE,
Attorney for the said Company,
4 Hanbury Street, Kalgoorlie.

The Companies Act, 1893.**The Batavia Sea and Fire Insurance Company.**

NOTICE is hereby given that the Registered Office of the Batavia Sea and Fire Insurance Company has been removed from Swan Chambers, and is now situated at Surrey Chambers, St. George's Terrace, Perth, next to A.M.P. Society.

For the Batavia Sea and Fire Insurance Company,

GEO. H. RICHARDS,
per Power of Attorney.

6th December, 1899.

The Companies Act, 1893.**The Palatine Insurance Company, Limited.**

NOTICE is hereby given that the Registered Office of the Palatine Insurance Company, Limited, has been removed from Post Office Chambers, and is now situated at Surrey Chambers, St. George's Terrace, Perth, next A.M.P. Society.

For the Palatine Insurance Company, Limited,

GEO. H. RICHARDS,
Per Power of Attorney.

The Companies Act, 1893.**Hannans 100 Acres Corporation, Limited.**

NOTICE is hereby given that the Registered Office of the above-named Company is situate at No. 11 Exchange Buildings, Hannan Street, Kalgoorlie.

Dated this 5th day of December, 1899.

KEENAN & RANDALL,
Kalgoorlie,
Solicitors for the said Company.

The Companies Act, 1893.**The Diorite King Consols, Limited.**

NOTICE is hereby given that the Registered Office of the above Company is situated on Block 41, Kurrajong Townsite, Diorite King, and that Andrew Harriot Henning, William James Isbister, and Edward Palmer Horn are the joint and several Attorneys of the Company in Western Australia.

Dated this 12th day of December, 1899.

HENNING & ISBISTER,
No. 277 St. George's Terrace, Perth,
Solicitors for the said Company.

In the matter of "The Companies Act, 1893"
(Section 197, Sub-section 4).

Re Lyceum Theatre, Limited.

IN pursuance of Notice dated the twenty-sixth day of April, 1899, it is hereby notified that the name of the above Company has been duly struck off the Register of Companies.

Dated this 18th day of December, 1899.

F. A. MOSELEY,
Registrar of Companies.

In the matter of "The Companies Act, 1893"
(Section 197, Sub-section 4).

Re Bulong Proprietary Gold Mines of Western Australia, Limited.

IN pursuance of Notice dated the twenty-sixth day of April, 1899, it is hereby notified that the name of the above Company has been duly struck off the Register of Companies.

Dated this 18th day of December, 1899.

F. A. MOSELEY,
Registrar of Companies.

In the matter of "The Companies Act, 1893"
(Section 197, Sub-section 4).

Re The Arrow Water Supply Company, Limited.

IN pursuance of Notice dated the twenty-sixth day of April, 1899, it is hereby notified that the name of the above Company has been duly struck off the Register of Companies.

Dated this 18th day of December, 1899.

F. A. MOSELEY,
Registrar of Companies.

In the matter of "The Companies Act, 1893"
(Section 197, Sub-section 4).

Re Great Boulder West Gold Mining Company, Limited.

IN pursuance of Notice dated the twenty-sixth day of April, 1899, it is hereby notified that the name of the above Company has been duly struck off the Register of Companies.

Dated this 18th day of December, 1899.

F. A. MOSELEY,
Registrar of Companies.

In the matter of "The Companies Act, 1893"
(Section 197, Sub-section 4).

Re Coolgardie Water Supply Company, Limited.

IN pursuance of Notice dated the twenty-sixth day of April, 1899, it is hereby notified that the name of the above Company has been duly struck off the Register of Companies.

Dated this 18th day of December, 1899.

F. A. MOSELEY,
Registrar of Companies.

In the matter of "The Companies Act, 1893"
(Section 197, Sub-section 4).

Re W.A. Hotel Syndicate, Limited.

IN pursuance of Notice dated the twenty-sixth day of April, 1899, it is hereby notified that the name of the above Company has been duly struck off the Register of Companies.

Dated this 18th day of December, 1899.

F. A. MOSELEY,
Registrar of Companies.

In the matter of "The Companies Act, 1893"
(Section 197, Sub-section 4).

Re Mulline Gold Mines, Limited.

IN pursuance of Notice dated the twenty-sixth day of April, 1899, it is hereby notified that the name of the above Company has been duly struck off the Register of Companies.

Dated this 18th day of December, 1899.

F. A. MOSELEY,
Registrar of Companies.

In the matter of "The Companies Act, 1893"
(56 Vict., No. 8.)

NOTICE is hereby given that, under the provisions of Section 20 of the above Act, a Certificate of Incorporation, as a Limited Company, has this day been issued to "The South-Western Brewery and Cordial Factory Company, Limited."

Dated this 20th day of December, 1899.

F. A. MOSELEY,
Registrar of Companies.

Supreme Court Office,
Perth, W.A.

The Companies Act, 1893.

Ivanhoe South Extended Gold Mining Estates Company, Limited.

NOTICE is hereby given that the Registered Office of the above Company is situated at the new offices of Messrs. Parker & Parker, Solicitors, on Howard Street, Perth, and that Stephen Henry Parker and George Parker are the Attorneys for the Company in Western Australia.

Dated this 21st day of December, 1899.

PARKER & PARKER,
Solicitors for the Company.

Daydawn Gold Mining Company (No-Liability).

NOTICE is hereby given that all Contributing Shares in above Company, Nos. 20001 to 40000, on which the First Call is not paid, will be sold by public auction, at the Company's Office, at 4 p.m. on Thursday, 4th January, 1900, unless redeemed before that time.

J. H. STUBBS,
Secretary.

Southern Cross, 22nd December, 1899.

In the matter of "The Companies Act, 1893"
(Section 197, Sub-section 4).

Re Goldfields Stock Exchange, Limited.

IN pursuance of Notice dated the twenty-sixth day of April, 1899, it is hereby notified that the name of the above Company has been duly struck off the Register of Companies.

Dated this 18th day of December, 1899.

F. A. MOSELEY,
Registrar of Companies.

In the matter of "The Companies Act, 1893"
(56 Vict., No. 8).

NOTICE is hereby given that, under the provisions of Section 20 of the above Act, a Certificate of Incorporation, as a Limited Company, has this day been issued to "The British Ensign Gold Mining Company, Limited."

Dated this 18th day of December, 1899.

F. A. MOSELEY,
Registrar of Companies.

Supreme Court Office,
Perth, W.A.

In the matter of "The Companies Act, 1893"
(56 Vict., No. 8).

NOTICE is hereby given that, under the provisions of Section 20 of the above Act, a Certificate of Incorporation, as a Limited Company, has this day been issued to "The Albert Herbert Gold Recovery Company, Limited."

Dated this 16th day of December, 1899.

F. A. MOSELEY,
Registrar of Companies.

Supreme Court Office,
Perth, W.A.

In the matter of "The Companies Act, 1893"
(Section 197, Sub-section 4).

Re Clare's Weekly, Limited.

IN pursuance of Notice dated the twenty-sixth day of April, 1899, it is hereby notified that the name of the above Company has been duly struck off the Register of Companies.

Dated this 18th day of December, 1899.

F. A. MOSELEY,
Registrar of Companies.

The Companies Act, 1893.

White Feather Extended, Limited.

NOTICE is hereby given that the Power of Attorney from the above-named Company to Edward Henry Berkeley Jeffery has been revoked, and that St. John Winne is now the Attorney of the Company in Western Australia.

Dated this 19th day of December, 1899.

HENNING & ISBISTER,
St. George's Terrace, Perth,
Solicitors for the said Company.

In the matter of "The Companies Act, 1893"
(Section 197, Sub-section 4).

Re Westralia Stone Quarrying Company, Limited.

IN pursuance of Notice dated the twenty-sixth day of April, 1899, it is hereby notified that the name of the above Company has been duly struck off the Register of Companies.

Dated this 18th day of December, 1899.

F. A. MOSELEY,
Registrar of Companies.

In the matter of "The Companies Act, 1893"
(Section 197, Sub-section 4).

Re Gordon Imperial Gold Mining Company, Limited.

IN pursuance of Notice dated the twenty-sixth day of April, 1899, it is hereby notified that the name of the above Company has been duly struck off the Register of Companies.

Dated this 18th day of December, 1899.

F. A. MOSELEY,
Registrar of Companies.

In the matter of "The Companies Act, 1893"
(Section 197, Sub-section 4).

Re Baron de Rothschild South Gold Mining Company, Limited.

IN pursuance of Notice dated the twenty-sixth day of April, 1899, it is hereby notified that the name of the above Company has been duly struck off the Register of Companies.

Dated this 18th day of December, 1899.

F. A. MOSELEY,
Registrar of Companies.

In the matter of "The Companies Act, 1893"
(Section 197, Sub-section 4).

Re The London and Colonial Mining and Property Investment Agency Company, Limited.

IN pursuance of Notice dated the twenty-sixth day of April, 1899, it is hereby notified that the name of the above Company has been duly struck off the Register of Companies.

Dated this 18th day of December, 1899.

F. A. MOSELEY,
Registrar of Companies.

In the matter of "The Companies Act, 1893"
(Section 197, Sub-section 4).

Re Westralia (Perth) Water Supply Company, Limited.

IN pursuance of Notice dated the twenty-sixth day of April, 1899, it is hereby notified that the name of the above Company has been duly struck off the Register of Companies.

Dated this 18th day of December, 1899.

F. A. MOSELEY,
Registrar of Companies.

In the matter of "The Companies Act, 1893," and in the matter of the "East Perth Brick Company, Limited" (in Liquidation).

THE Creditors of the above-named Company are required, on or before the eighth day of January, 1900, to send their names and addresses, and the particulars of their debt or claims, and the names and addresses of their solicitors (if any), to Harris May Saunders, of St. George's Terrace, Perth, the Liquidator of the said Company; and, if so required by notice in writing from the said Liquidator, are, by their solicitors or otherwise, to prove their said debts or claims, at St. George's Terrace, the office of the Liquidator, Perth, at such time as shall be specified in such notice, or in default thereof they will be excluded from the benefit of any distribution made before such debts are proved.

Monday, the eight day of January, 1900, at eleven o'clock in the forenoon, at the said office, is appointed for determining as to the allowance of the debts and claims.

Dated this 18th day of December, 1899, at Perth.

HARRIS M. SAUNDERS,
Liquidator.

In the Supreme Court of Western Australia.

In the matter of "The Companies Act, 1893," and of "The Investment Trust of Western Australia, Limited."

NOTICE is hereby given that a Petition for an Order for winding up the above-named Company was, on the 21st day of December, 1899, presented to His Honour the Chief Justice, Sir Alexander Campbell Onslow, Knight, by the *West Australian Newspaper Company, Limited*, of Perth, a creditor of the said Company, and the said Petition is directed to be heard on the 5th day of January, 1900, and any creditor, contributory or shareholder of the said Company desirous to oppose the making of an Order for the winding up of the said Company under the above Act, should appear at the time of hearing, by himself or his Counsel for that purpose, and a copy of the Petition will be furnished to any creditor, contributory or shareholder of the said Company requiring the same, by the undersigned, on payment of the regular charge for the same.

MARTIN & PHILLIPS,
Solicitors for the Petitioner,
Colonial Mutual Chambers,
St. George's Terrace, Perth.

The Greenbushes Tin Fields, Limited.

*No. 9 Brookman's Chambers, Barrack Street,
Perth, W.A., 5th December, 1899.*

AT a General Meeting of the Shareholders of "The Greenbushes Tin Fields, Limited," held at the above address on December 1st, 1899, the following Special Resolutions were adopted, without dissent:—

SPECIAL RESOLUTIONS ADOPTED.

1. That the Company be wound up voluntarily under the provisions of "The Companies Act, 1893."
2. That Messrs. Ezekiel Casper and George Chitty Baker be and are hereby appointed Liquidators for the purposes of such winding-up.
3. That the remuneration of the Liquidators be ten per cent., calculated upon the gross amount passing through their hands.

4. That the Directors, acting in conjunction with the Liquidators, are hereby authorised and empowered to sell, transfer, and dispose of the Company's property to such person or persons, and upon such terms, conditions, and stipulations as the Directors shall, in their discretion, deem necessary and advisable. And that, for that purpose, the powers of the Directors be continued hereunder and in respect to the sale of the Company's property.

As witness my hand the day and year first above written,

LESLIE A. NORMAN,
Chairman of Meeting at which
Resolutions were passed.

Red Hill (W.A.) Gold Syndicate, Limited.

NOTICE is hereby given that the substitutionary Power of Attorney to act on behalf of the above Company, granted by me to Messrs. E. H. B. Jeffrey and R. M. Cochran, is revoked.

ST. JOHN WINNE,
Attorney in Western Australia for the Red
Hill (W.A.) Gold Syndicate, Limited.
Kalgoorlie, 15th December, 1899.
Henning, Isbister, & Horn, Solicitors, Kalgoorlie.

Re George Harris, deceased.

PURSUANT to an Act of the Imperial Parliament made and passed in the 22nd and 23rd years of the reign of Her present Majesty, Chapter 35, intituled "An Act to further amend the Law of Property and to relieve Trustees" (adopted by Local Ordinance, 31 Vict., No. 8): Notice is hereby given that all persons having any claims or demands upon or against the estate of George Harris, late of Dardanup, in the Colony of Western Australia, storekeeper (who died at Dardanup, aforesaid, on the 2nd day of November, 1899, and administration of whose estate and effects was duly granted by the Supreme Court to Catherine Harris, of Dardanup, aforesaid, the widow of the said deceased), are hereby required to send, in writing, particulars of their claims and demands to us, the undersigned solicitors for the said Administratrix, on or before the 31st day of December, 1899: And notice is hereby also given that, at the expiration of the last-mentioned date, the said Catherine Harris will distribute the assets of the said George Harris, deceased, amongst the parties entitled thereto, having regard only to the claims and demands of which she shall then have had notice; and the said Catherine Harris will not be liable for the assets of the said George Harris, deceased, or any part thereof so distributed, to any person of whose claim she has not had notice at the time of such distribution.

Dated the 30th day of November, 1899.

STANLEY, MONEY & WALKER,
Bunbury and Perth,
Solicitors for the said Administratrix.

Thomas James Chittenden, deceased.

PURSUANT to an Act of Parliament made and passed in the 22nd and 23rd years of the reign of Her present Majesty, Chapter 35, intituled "An Act to further amend the Law of Property and to relieve Trustees" (as adopted by Local Ordinance 31 Victoria, No. 8): Notice is hereby given that all creditors and persons having any claims or demands upon or against the estate of Thomas James Chittenden, late of Jourdie Hills, near Coolgardie, in the

Colony of Western Australia, deceased, miner (who died at Coolgardie aforesaid on the 17th day of October, 1899, and letters of administration to whose estate were, on the 5th day of December, 1899, granted by the Supreme Court of the Colony of Western Australia, to Arthur Frank Abbott, of Perth, in the said Colony, solicitor, as Attorney for Jane Hopkinson, formerly Jane Chittenden, the mother of the said deceased), are hereby required to send in particulars of their claims and demands to the said Arthur Frank Abbott, on or before the 9th day of January, 1900: And notice is hereby also given that after that date the said administrator will proceed to distribute the assets of the deceased among the parties entitled thereto, having regard only to the claims of which the said administrator shall then have notice, and that he will not be liable for the assets, or any part thereof so distributed, to any person of whose debt or claim he shall not then have had notice.

Dated this 5th day of December, 1899.

ARTHUR F. ABBOTT,
Solicitor,
Trustee Chambers, Perth.

**Re Henry Bulwer Lytton Malcolm Samuel
Deakin, deceased.**

PURSUANT to an Act of the Imperial Parliament, made and passed in the 22nd and 23rd years of the reign of Her present Majesty, Chapter 35, intituled "An Act to further amend the Law of Property and to relieve Trustees" (adopted by Local Ordinance, 31 Vict., No. 8): Notice is hereby given that all persons having any claims or demands upon or against the estate of Henry Bulwer Lytton Malcolm Samuel Deakin, late of Perth, in the Colony of Western Australia, Colliery Proprietor (who died at Melbourne, in the Colony of Victoria, on the 17th day of September, 1899, and Probate of whose last will and testament was, on the 27th day of November, 1899, duly granted by the Supreme Court of Western Australia to Henry Diggins Holmes, of Perth, in the Colony of Western Australia, General Manager of the Western Australian Bank, and Alfred Bowman Kidson, of Fremantle, in the said Colony, Solicitor, the Executors named in and appointed by the said will) are hereby required to send, in writing, particulars of their claims and demands to the Executors, at the offices of Messrs. Kidson & Gawler Solicitors, Henry Street, Fremantle, on or before the 15th day of January, 1900: And notice is hereby given that, at the expiration of the last mentioned date, the said Executors will distribute the assets of the said Henry Bulwer Lytton Malcolm Samuel Deakin, deceased, amongst the parties entitled thereto, having regard only to the claims and demands of which they shall then have had notice; and the said Executors will not be liable for the assets of the said Henry Bulwer Lytton Malcolm Samuel Deakin, deceased, or any part thereof so distributed, to any person of whose claim they have not had notice at the time of such distribution.

Dated the 13th day of December, 1899.

KIDSON & GAWLER,
Henry Street, Fremantle,
Solicitors for the said Executors.

Re Daniel McGregor, deceased.

PURSUANT to an Act of Parliament, made and passed in the 22nd and 23rd years of the reign of Her present Majesty, Chapter 35, intituled "An Act to further amend the Law of Property and to relieve Trustees" (adopted by Local Ordinance 31 Vict., No. 8): Notice is hereby given that all persons having any claims or demands upon or against the estate of Daniel McGregor, deceased, late of Quindalup, in the Colony of Western Australia, farmer (who died at Quindalup aforesaid on the 24th day of November, 1898, and probate of whose last will and testament was on the fifth day of December, 1899, duly granted by the Supreme Court to Gaven Forrest McGregor, of Karridale, mill foreman, the eldest son of the said deceased, Robert Roy McGregor, and Agnes McGregor, the other executors named in and appointed by the said will having renounced Probate), are hereby required to send, in writing, particulars of their claims and demands to the said executor, Gaven Forrest McGregor, at the office of Messrs. George Leake & Co., of Colonial Mutual Chambers, St. George's Terrace, Perth, Solicitors, on or before the eighth day of January, 1900: And notice is hereby also given that at the expiration of the last-mentioned date the said Gaven Forrest McGregor will distribute the assets of the said Daniel McGregor, deceased, amongst the parties entitled thereto, having regard only to the claims and demands of which he, the said Gaven Forrest McGregor, shall then have had notice; and the said Gaven Forrest McGregor will not be liable for the assets of the said Daniel McGregor, deceased, or any part thereof so distributed, to any person of whose claim he has not had notice at the time of such distribution.

Dated the fifth day of December, 1899.

GEORGE LEAKE & CO.,
Colonial Mutual Chambers,
St. George's Terrace, Perth,
Solicitors for the said Executor.

D. No. 38 of 1899.

In the Supreme Court of Western Australia.

In the matter of Henry Worster Shaw, late of Northam, butcher, deceased, intestate: Between Charles Edward Dempster, a Creditor of the said Estate, who sues on behalf of himself and all other the Creditors of the said Estate, Plaintiff, and Anthony Madden and Robert John Hewitt, Defendants.

WHEREAS by an Order of His Honour the Chief Justice, made in the above action, it has been referred to me to find who are Creditors of the said estate, and to receive proofs of their respective debts, the Creditors in the estate of the said Henry Worster Shaw are hereby notified that I will receive proofs of such debts, verified by affidavit, at the Court House, Perth, up to Friday, the 5th day of January, 1900, and all claims not sent in by then will not be recognised.

Dated the 29th day of November, 1899.

F. A. MOSELEY,
Master of the said Court.
*Speed & Durston, Austral Chambers, Barrack Street, Perth
Agents for F. A. Meercs, of Northam, Plaintiff's Solicitor.*

The Bankruptcy Act, 1892.

Adjudications.

Debtors' Name.	Address.	Description.	Court.	Number.	Date of Order.	Date of Petition.
Richard Simmons	Murrin Murrin	Woodcutter and Carter	Supreme Court, Perth	159 of 1899 ...	16th day of December, 1899	16th day of December, 1899
Frederick George Littlewood	Late of Perth but now of Brunswick	Accountant ...	Do.	161 of 1899 ...	20th day of December, 1899	20th day of December, 1899
James Longworth (a partner in the firm of J. Longworth and P. N. Ulbrich, trading as James Longworth)	Northam	Boarding-house Keepers	Do.	154 of 1899 ...	Do.	20th day of November, 1899
Peter Nicolai Ulbrich (a partner in the firm of J. Longworth and P. N. Ulbrich, trading as James Longworth)	Do.	Do.	Do.	Do.	Do.	Do.

Dated this 21st day of December, 1899.

JOHN L. CLARKE,
Official Receiver in Bankruptcy.

The Bankruptcy Act, 1892.

First Meeting and Public Examination.

Debtor's Name.	Address.	Description.	Court.	Number.	Date of first Meeting.	Hour.	Place.	Date of Public Examination.	Hour.	Place.	Date of Order (if any) for summary administration.
John Cocks	Kalgoorlie	Hotelkeeper ...	Supreme Court, Perth	157 of 1899	15th day of Jan., 1900	12 noon	Supreme Court, Perth	15th day of Jan., 1900	10-30 a.m.	Supreme Court, Perth	21st day of Dec., 1899.

Dated this 21st day of December, 1899.

JOHN L. CLARKE,
Official Receiver in Bankruptcy.

Bankruptcy Act Amendment Act, 1899.

NOTICE OF INTENTION TO DECLARE A DIVIDEND.

In the matter of Charles Percy Cooper, Walter H. Hungerford, and Philip Percy Cheese (trading as "The Tynfields Cash Stores") Greenbushes.

NOTICE is hereby given that it is intended to declare a Dividend (the first and final) in the above on Saturday, the 20th day of January, 1900.

Dividends will be payable to those creditors only who have signed or assented to the Deed of Assignment.

[L.S.]

L. A. WOOLF & CO.,
Accountants.

The Bankruptcy Act, 1892.

Applications for Discharge.

Debtor's Name.	Address.	Description.	Court.	No.	Date fixed for hearing.
1. Robert William Heads. 2. Michael Shearn.	1. Fremantle. 2. Claisebrook Road, East Perth.	1. Stock and Sharebroker. 2. Storekeeper.	1. Supreme Court, Perth. 2. Do.	1. 122 of 1899. 2. 30 of 1899.	1. 15th day of January, 1900, at the Supreme Court, at 10-30 o'clock in the forenoon. 2. 22nd day of January, 1900, at 10-30 o'clock in the forenoon, at the Supreme Court, Perth.

Dated this 21st day of December, 1899.

JOHN L. CLARKE,
Official Receiver in Bankruptcy.

The Bankruptcy Act, 1892.

Notice of Intended Dividend.

Debtor's Name.	Address.	Description.	Court.	Number.	Last day for receiving proofs.	Name of Trustee.	Address.
Walter John Lockyer Sinclair.	Coolgardie.	Solicitor.	Supreme Court, Perth.	72 of 1897.	8th day of January, 1900.	John Lea Clarke.	Supreme Court, Perth.

Dated this 21st day of December, 1899.

JOHN L. CLARKE,
Official Receiver in Bankruptcy.

The Bankruptcy Act, 1892.

Receiving Orders.

Debtor's Name.	Address.	Description.	Court.	No. of Matter.	Date of Order.	Date of Petition.	Act or Acts of Bankruptcy.
Mayer Cohen	Boulder City... ..	Jeweller	Supreme Court, Perth	148 of 1899	18th day of December, 1899	30th day of November, 1899	Non-compliance with Bankruptcy notice.
Julius Mendelssohn ...	Kalgoorlie	Clothier	Do.	146 of 1899	19th day of December, 1899	2nd day of December, 1899	Do.
Richard Simmons ...	Murrin Murrin ...	Woodcutter and Carter	Do.	159 of 1899	16th day of December, 1899	16th day of December, 1899	Debtor's Petition.
Frederick George Little-wood	Late of Perth, but now of Brunswick	Accountant ...	Do.	161 of 1899	20th day of December, 1899	20th day of December, 1899	Do.

Dated this 21st day of December, 1899.

JOHN L. CLARKE,
Official Receiver in Bankruptcy.

In the Supreme Court of Western Australia.

*In "The Bankruptcy Act Amendment Act, 1898:"
in the Assigned Estate of James Henry Bellion
of Perth, Contractor.*

A SECOND and Final Dividend of 2s. 2d. in the pound (making in all 6s. 2d.) in the above estate is now declared, and will be payable at the Office of the undersigned, 81 Barrack Street, Perth, on Thursday, 4th January, 1900. Dividend will only be payable to those Creditors who have signed the Deed of Assignment.

[L.S.]

JOHN WHITING,
Trustee.

Perth, 20th December, 1899.

NOTICE is hereby given that the partnership hitherto subsisting between us, the undersigned, DONALD MACKAY and JOHN HERBERT CHURCH, in the business of Sheep Farmers and Graziers, carried on by us at the "Woodbrook" and "Andover" Stations, in the North District of the Colony of Western Australia, has been dissolved by mutual consent as from the sixteenth day of August, One thousand eight hundred and ninety-nine.

Dated this sixth day of November, One thousand eight hundred and ninety-nine.

DONALD MACKAY.
J. H. CHURCH.

Witness to signature of Donald Mackay—

F. W. TEESDALE,
Storekeeper, Roebourne.

Witness to signature of
John Herbert Church—

A. W. MILLIGAN,
Clerk to Messrs. Parker & Parker,
Solicitors, Perth.

Notice of Dissolution and to Creditors to send in Claims.

NOTICE is hereby given that the Partnership heretofore existing between us, the undersigned, JOHN STRIDE and CHARLES QUIGLEY, in the trade or business of Millers, carried on by us at York, in the Colony of Western Australia, under the firm of "Quigley & Stride," was dissolved on the eighth day of December instant, by mutual consent.

All debts due to and owing by the late firm will be received and paid by the undersigned, Charles Quigley and John Stride. All creditors are requested to send in their claims without delay.

Dated this eighth day of December, 1899.

CHARLES QUIGLEY.
JOHN STRIDE.

Witness—A. M. KNIGHT.

Moss & Barsden, Solicitors, Fremantle.

NOTICE is hereby given that the Partnership heretofore subsisting between us, the undersigned, GEORGE FRANCIS, ALEXANDER HAMILTON WALLACE, and JOHN BARNES, as Shipowners, Traders, and Pearlmen, under the style or firm of "Francis & Wallace," has been dissolved by mutual consent as from the 20th day of November, 1899.

All debts due to and owing by the late firm will be received and paid by the undersigned, Alexander Hamilton Wallace and John Barnes, by whom the business will in future be carried on, under the style or firm of "Francis & Wallace."

Dated this 29th day of November, 1899.

G. FRANCIS,
ALEXANDER H. WALLACE,
JOHN BARNES.

Witness to signatures—

HAROLD W. ABBOTT, Solicitor, Broome, W.A.

Statutes of Western Australia.

AN Index giving Concise Headings of all the Statutes in force at the end of 1897, in chronological order, can be obtained at the Government Printing Office. Price—One shilling.