



# Government Gazette

OF

## WESTERN AUSTRALIA.

[Published by Authority at 3.30 p.m.]

[REGISTERED AT THE GENERAL POST OFFICE, PERTH, FOR TRANSMISSION BY POST AS A NEWSPAPER]

No. 19.]

PERTH : FRIDAY, APRIL 22.

[1932.]

The Fisheries Act, 1905-21.

### PROCLAMATION

WESTERN AUSTRALIA, } By His Excellency John Alfred North-  
TO WIT. } more, Administrator in and over the  
J. A. NORTHMORE, } State of Western Australia and its  
Administrator. } Dependencies in the Commonwealth of  
[L.S.] } Australia.

3064/19.

WHEREAS by Section 9 of "The Fisheries Act, 1905-21," it is provided that the Governor may, by Proclamation, prohibit all persons from taking any fish whatsoever, in every or any specified portion of Western Australian waters, by means of fishing nets and fishing lines, or either of such means of capture, or by any other specified means of capture, for any specified term: And whereas it is deemed desirable to rescind certain portions of the Proclamation under the said Act dated the 7th day of January, 1932, and published in the *Government Gazette* of the 15th January, 1932, prohibiting the taking of fish by means of fishing nets in the waters described in the said Proclamation during a specified term: Now therefore I, the said Administrator, by and with the advice and consent of the Executive Council, do hereby in exercise of the powers aforesaid and of every other power enabling me in this behalf, rescind paragraphs 10, 11, 12, and 30 (a) and (b) of the said Proclamation, and substitute in their stead the following, namely:—

(10.) The whole of the waters of the King River, including its tributaries, and portion of Oyster Harbour (Albany) North and West of a line drawn in an Easterly direction from a point on the Western foreshore of the said Oyster Harbour fifty (50) chains South from the South-Western extremity of the Lower King Bridge, to a point on the Eastern shore of Oyster Harbour, near Swan Point, sixty-eight (68) chains South from the South-Eastern extremity of the Kalgan River Bridge.

(11.) The whole of the waters of the Kalgan River, including its tributaries, and portion of the waters of

Oyster Harbour North of a line drawn in a Westerly direction from a point on the Eastern foreshore of Oyster Harbour, near Swan Point, sixty-eight (68) chains South from the South-Eastern extremity of the Kalgan River Bridge, to a point on the Western foreshore of Oyster Harbour fifty (50) chains South of the South-Western extremity of the Lower King Bridge.

(12.) All that area of the Southern portion of the waters of Oyster Harbour (Albany) and the waters of the Channel Entrance to Oyster Harbour from King George's Sound bounded by the following lines:—

On the South by a line drawn in an Easterly direction from a point on the foreshore ten (10) chains South of Emu Point to the opposite foreshore, on the North by a line drawn in a North-Easterly direction from a peg on the foreshore marked 14 (about 440 yards Westward of Emu Point), to the Southern extremity of Green Island; and thence by a line drawn in an East-South-Easterly direction from the Southern extremity of the said Green Island, to a point on the Southern foreshore of Oyster Harbour 115 chains Eastward of the Eastern point of entrance to Oyster Harbour.

(30.) All that area of Western Australian waters from the North-Eastern extremity of the North Mole (near Rous Head) at Fremantle, and extending in a Northerly direction to the South-Western extremity of North Street, Cottesloe, with a width of a quarter-of-a-mile from the foreshore.

Given under my hand and the Public Seal of the said State, at Perth, this 20th day of April, 1932.

By His Excellency's Command,

CHAS. F. BAXTER,

Chief Secretary.

GOD SAVE THE KING!!!

## The Factories and Shops Act, 1920.

## PROCLAMATION

WESTERN AUSTRALIA, } By His Excellency John Alfred North-  
TO WIT. } more, Administrator in and over the  
J. A. NORTHMORE, } State of Western Australia and its  
Administrator. } Dependencies in the Commonwealth of  
[L.S.] } Australia.

WHEREAS it is enacted by "The Factories and Shops Act, 1920," that the expression "Public Holiday" shall mean certain days therein specified and any other day declared by Proclamation to be a public holiday for the purposes of the said Act: Now therefore I, the said Administrator, by and with the advice and consent of the Executive Council, do hereby proclaim and declare that Monday, the 2nd day of May, 1932, shall be a public holiday throughout the State for the purposes of the said Act, and shall be observed as a public holiday under every part of the said Act in which the expression occurs.

Given under my hand and the Public Seal of the said State, at Perth, this 20th day of April, 1932.

By His Excellency's Command,

J. LINDSAY,  
Minister for Labour.

GOD SAVE THE KING!!!

AT a meeting of the Executive Council held in the Executive Council Chambers, at Perth, this 20th day of April, 1932, the following Orders in Council were authorised to be issued:—

## The Road Districts Act, 1919.

## Denmark Road District—Redivision into Wards.

## ORDER IN COUNCIL.

P.W. 1775/23.

WHEREAS under the provisions of "The Road Districts Act, 1919," the Governor may by Order in Council redivide a Road District into Wards: And whereas it is desirable to redivide the Denmark Road District into Wards: Now, therefore, His Excellency the Governor, by and with the advice and consent of the Executive Council, under the provisions of the said Act and all other powers enabling him in this behalf, doth hereby redivide the Denmark Road District into five wards with the names, boundaries, and number of members allotted to each Ward as described in the Schedule hereto.

(Sgd.) L. E. SHAPCOTT,  
Clerk of the Council.

## Schedule.

## Denmark Road District—Description of Ward Boundaries.

## Town Ward.

Bounded on the Northward by lines commencing at the Western corner of Denmark A.A. Lot 356 and extending North-Eastward along the North-Western boundaries of Lots 356, 355, 353, 352 and 348, the Northern boundaries of Lots 370, 371, 372, and 373, part of the Eastern boundary of Lot 374, the Southern boundary of Lot 613 to its South-Eastern corner:

On the Eastward by lines commencing at the said South-Eastern corner and extending Southward to and along the West boundaries of Plantagenet Locations 2046 and 2300 and part of the South boundary of the last mentioned location, the East boundary of Denmark A.A. Lot 238 and of Reserve 1442 to the North side of the Torbay Railway Extension Reserve; thence East along said side of the Railway Reserve to the production North of the East boundary of Lot 548; thence South along said production and East boundary of Lot 548 to the Northern shores of Wilson Inlet and Southward along part of the said shore of Wilson Inlet to the production East of the North boundary of Location 2035:

On the Southward and Westward by lines commencing at the intersection of the production Eastward of the North boundary of Location 2035 with the shores of Wilson Inlet and extending to and along the North boundary of the said location, part of the East and the North boundary of Location 646, part of the North boundary of Location 647, the Easternmost and part

of the North boundary of Location 1974, the East and part of the Northern boundary of Denmark A.A. Lot 617, the East boundary of Lot 337, part of the South, the East and the Northern boundary of Lot 336, the Northern boundary of Lot 339 to its North-West corner; thence along part of the Southern boundary of Lot 356 to its Western corner, the starting point.—Two members.

## Scotsdale Ward.

Bounded on the Northward and Eastward by part of the district boundary from the right bank of the Denmark River to the right mouth of the Hay River:

On the Southward by lines commencing on the Northern shore of Wilson Inlet at the right mouth of the Hay River and extending Westward along the said shores of Wilson Inlet to the East boundary of the Town Ward; thence along part of the East and the North boundary of the Town Ward and continuing along the Southern and the West boundary of Denmark A.A. Lot 343, part of the Western boundary of Lot 344, the South-Western boundaries of Lots 380 and 381, the North boundary of Lot 428, part of the East and the Southern boundaries of Lots 430 and 433, the Southern boundaries of Lots 434 and 464, a South and an East boundary of Lot 462, part of the Eastern and the Southern boundary of Lot 451, the Southern boundaries of Lots 454 and 455, the Eastern, the Northern and part of the Western boundary of Lot 459, the North boundary of Lot 669, the North and part of the West boundary of Location 2079, the Southernmost boundary of Lot 574 to its South-West corner:

On the Westward by lines commencing at the said South-West corner and extending North along the West boundary of said Lot 574, the South-Western boundary of Lot 563, the Western boundaries of Locations 5511, 5512, 5513, 4226, 4225 and 4333, the Eastern boundaries of Hay Locations 1540 and 1539 and continuing to the South-West corner of Location 1541 and along the West and part of the North boundary of the last-mentioned Location, the Westernmost and part of the Northern boundary of Location 1543, the South-West boundaries of Locations 1545 and 1546 and the North-West boundaries of Locations 1546 and 1547 to the North corner of the last-mentioned location; thence North to the right bank of the Denmark River at survey mark F7 and along said bank of the river to the district boundary, the starting point.—Two members.

## Shadforth Ward.

Bounded on the Northward, Eastward and Southward by part of the South boundary of the Scotsdale Ward and part of the boundaries of the Town Ward and again by part of the South boundary of the Scotsdale Ward from the North-West corner of Location 2079 to the right bank of the Hay River; thence by the Eastern and Southern shores of Wilson Inlet (the district boundary) and continuing along the district boundary to their intersection with the production South of the West boundary of Location 2241:

On the Westward by lines commencing at the said intersection and extending Northward to and along the West boundary of Location 2241, the West boundaries of Locations 3088, 2090 and 2004 and part of the North boundary of the last-mentioned location, the West and part of the North boundary of Location 2121, the East and part of the North boundary of Location 3976 to the production South of the West boundary of Location 4249; thence along said production and West boundary and the West boundary of Location 2079 to the starting point.—One member.

## Kent Ward.

Bounded on the Northward by part of the district boundaries from their intersection with the production North of the East boundary of Hay Location 1682 to their intersection with the West boundary of the Scotsdale Ward:

On the Eastward by the West boundaries of the Scotsdale and Shadforth Wards to the district boundary (shores of the Indian Ocean):

On the Southward by the district boundary to their intersection with the production Southward of the Eastern boundary of Location 216:

On the Westward by lines commencing at the said intersection and extending Northward to and along the

Eastern boundaries of Locations 216 and 158, part of the Southern boundary of Location 113, the Southern boundary of Plantagenet Location 4130, the South-Eastern and North-Eastern boundary of Location 4129, part of the South and the West boundary of Location 1209, the West boundary of Location 2439 and its production North to the South boundary of Location 1894, part of the South, the Westernmost, a North, a West and part of the Northernmost boundary of said Location 1894, the West and part of the North boundary of Location 2319, the West boundary of Location 2320, part of the South-Western and the North-Western boundaries of Location 5535, the Western boundaries of Locations 2317 and 2318, part of the South and the West boundary of Location 2851, part of the South and the West boundary of Location 2311, the West and part of the North boundary of Location 5534, the South-Western boundary of Location 4431, part of the Southern and the Western boundary of Location 5522, the West and the North boundary of Location 5521, the West boundary of Location 4317 and the West boundaries of Hay Locations 1489, 1486, 1485, 1482, 1472, 1470, 1469 and 1468 and the East boundary of Location 1682 and its production North to intersect the district boundary, the starting point.—Two members.

#### Nornalup Ward.

Bounded on the Southward, Westward and Northward by part of the district boundary and on the Eastward by the West boundary of the Kent Ward.—Two members.

#### The Road Districts Act, 1919.

Nungarin Road District—Redivision into Wards.

#### ORDER IN COUNCIL.

P.W. 1799/25.

WHEREAS under the provisions of "The Road Districts Act, 1919," the Governor may by Order in Council redivide a Road District into Wards: And whereas it is desirable to redivide the Nungarin Road District into Wards: Now, therefore, His Excellency the Administrator, by and with the advice and consent of the Executive Council, under the provisions of the said Act and all other powers enabling him in this behalf, doth hereby redivide the Nungarin Road District into seven Wards with the names, boundaries, and number of members allotted to each Ward as described in the Schedule hereto.

(Sgd.) L. E. SHAPCOTT,  
Clerk of the Council.

#### Description of Ward Boundaries.

##### Bonny Rock Ward.

Bounded on the Westward, Northward, and Eastward by part of the district boundaries from their intersection with the South boundary of Ninghan Location 2456 to the South-East corner of Location 1967.

On the Southward by lines commencing at the said South-East corner and extending Westward along the South boundaries of Locations 1967, 917, 1966, 1952, 1953 and 1954, the West boundary of Location 1954 and part of the West boundary of Location 1955, a South, an East and the Southernmost boundary of Location 3162, South boundaries of Locations 3163, 3160, 3157 and 3158, the West boundary of Location 3157, part of the South boundary of Location 3155 and the South boundary of Location 3154, part of the East and the South boundary of Location 2775, part of the West boundary of Location 2229, the North boundaries of Locations 2230 and 2231, part of the Eastern boundary of Location 2455 and South boundary of Location 2454, and part of the South boundary of Location 2456 to intersect the district boundaries (the starting point). (1 member.)

##### Wattoning Ward.

Bounded on the Northward by part of the South boundary of the Bonny Rock Ward to the North-West corner of Location 3157.

On the Eastward by lines commencing at the said North-West corner and extending Southward along the West boundaries of Locations 3157 and 3159 and the South boundary of the latter location, the Easternmost boundaries of Locations 2815 and 2835, the East boundary of Location 2803, part of the North boundary of Location 2813, the North and West boundaries of Location 2833, part of the North and the West boundary of

Location 1825, part of the South boundary of Location 1823, part of the East boundary of Avon Location 15344, the North and Eastern boundaries of Location 22715, the Eastern boundary of Location 15348, the Northern boundary of Location 24055, the West boundary of Location 22725, part of the North and the Westernmost boundary of Location 22726, the Western boundary of Location 24507, a North boundary of Location 22728, the North, East and Southernmost boundaries of Location 25249, part of the Eastern boundary of Location 22730 to the North-Eastern corner of Location 15385.

On the Southward by lines commencing at the said North-Eastern corner and extending Westward along the South-Western boundaries of Locations 22730 and 22731 and part of the Western boundary of the last-mentioned location to the Southern side of the Lake Brown Railway Reserve and along said side of the Railway Reserve to the East boundary of Location 14103; thence along part of the Eastern and the North-Western boundary of said Location 14103 and the North boundary of Location 14104, part of the East, the South, and part of the West boundary of Mukinbudin Townsite, the Northernmost boundary of Location 14115, the North boundaries of Locations 21312, 21311, and 14116, part of the East boundary of Location 14126, the East and the Northernmost boundary of Location 14131, the South-West boundary of Location 14125, and the North boundary of Location 14129 to the district boundary.

On the Westward by part of the district boundary to the starting point. (1 member.)

##### Wilgoyne Ward.

Bounded on the Northward by part of the South boundary of the Bonny Rock Ward from the North-West corner of Ninghan Location 3159 to the district boundary.

On the Eastward by part of the district boundary to its intersection with the production East of the South boundary of Avon Location 25469.

On the Southward by lines commencing at the intersection of the production Eastward of the South boundary of Location 25469 with the district boundary and extending Westward to and along the South boundaries of Locations 25469 and 25404, part of the East boundary of Location 25392, the North boundary of Location 24322, the Northern boundary of Location 25254, part of the North-Eastern boundary of Location 15390, part of the South-Eastern boundary of Location 15388, part of the North-East, the North-West, and part of the South-West boundaries of Lake Brown Townsite, a South-East and the South-West boundaries of Location 15387, part of the North-West boundary of Location 15386 to the Southern corner of Location 25220.

On the Westward by the Eastern boundary of the Wattoning Ward to the starting point. (1 member.)

##### Mangowine Ward.

Bounded on the Westward by part of the district boundary from the South-West corner of Location 14965 to the North-West corner of Location 14129.

On the Northward by part of the South boundary of the Wattoning Ward to the Northern corner of Location 14103.

On the Eastward by lines commencing at the North corner of said Location 14103 and extending Southward along the East boundaries of Locations 14103 and 14102 and the Southern boundary of the latter location, the Eastern boundaries of Locations 14101, 14100, 14099, and 14098, the Western boundaries of Locations 14314, 14312, and 14311; thence along the Northern side of Road No. 5171 to the production East of the North boundary of Location 14195 and West along said production and North boundary, the North and North-Western boundaries of Location 14194 and the North-Western boundaries of Locations 14179, 14166, 14160, and 14158, the North-West and North boundaries of Location 14184, part of the Eastern boundary of Location 14962 and the Eastern boundaries of Locations 14961 and 14237 to the Northern side of the Dowerin-Merredin Railway Reserve.

On the Southward by the said side of the Railway Reserve to the starting point. (1 member.)

##### Lake Brown Ward.

Bounded on the Northward by part of the South boundary of the Wattoning Ward and the South boundary of the Wilgoyne Ward from the East boundary of Loca-

tion 14103 to the district boundary, and on the Eastward and Southward by part of the district boundaries to the North-Western corner of Location 14035.

On the Westward by lines commencing at the said North-Western corner and extending along the shores of Lake Brown to the extension East of the North boundary of Location 14195; thence by part of the East boundary of the Mangowine Ward to the starting point. (1 member.)

#### Nungarin Ward.

Bounded on the North-Westward and Northward by part of the boundary of the Mangowine Ward and on the North-Eastward by part of the boundaries of the Lake Brown Ward.

On the Eastward and Southward by part of the district boundary from the North-West corner of Location 14035 to the Eastern side of the Dowerin-Merredin Railway Reserve.

On the South-Westward by the said side of the Dowerin-Merredin Railway Reserve to the South-East corner of Location 14237 (the starting point). (1 member.)

#### Danberrin Ward.

Bounded on the North-Eastward by part of the boundaries of the Mangowine and Nungarin Wards and on the Southward and Westward by part of the district boundaries. (1 member.)

### Road Districts Act, 1919.

Perenjori Road District—Alteration of Boundaries with the Morawa and Three Springs Road Districts.

#### ORDER IN COUNCIL.

P.W. 65/32.

WHEREAS under the provisions of "The Road Districts Act, 1919," the Governor may, by Order in Council, sever any portion of a Road District and annex it to an existing Road District; and whereas it is desirable to—

- (1) sever portion of the Perenjori Road District and annex it to the Morawa Road District;
- (2) sever portion of the Perenjori Road District and annex it to the Three Springs Road District: Now, therefore, His Excellency the Administrator, by and with the advice and consent of the Executive Council, under the provisions of the said Act and all other powers enabling him in this behalf, doth hereby—
- (1) sever that portion of the Perenjori Road District as described in Schedule "A" hereto and annex it to the Morawa Road District;
- (2) sever that portion of the Perenjori Road District as described in Schedule "B" hereto and annex it to the Three Springs Road District. This area to be included in the Womarden Ward of the Three Springs Road District.

(Sgd.) L. E. SHAPCOTT,  
Clerk of the Council.

#### Schedule "A."

##### Morawa Road District.

Transfer of Territory from the Perenjori Road District.

All that portion of Lot M1315 of Victoria Location 2018 bounded by lines commencing at the intersection of the present district boundary with the East boundary of the said lot and extending South along part of said East boundary for a distance of about 110 chains; thence West to the West boundary of the said lot and North and East along part of the present district boundary to the starting point.

#### Schedule "B."

##### Three Springs Road District.

Transfer of Territory from the Perenjori Road District.

All that portion of Lot M1315 of Victoria Location 2018 bounded by lines commencing on the present district boundary at the South-East corner of the said lot and extending West along its South boundary to its South-West corner; thence North along its West boundary for a distance of about 340 chains; thence East through the said lot to its East boundary and South along part of said East boundary to the starting point.

This area to be included in the Womarden Ward of the Three Springs Road District.

### Road Districts Act, 1919.

Morawa Road District—Alteration of Boundaries with the Mingenew Road District.

#### ORDER IN COUNCIL.

P.W. 35/26.

WHEREAS under the provisions of "The Road Districts Act, 1919," the Governor may, by Order in Council, sever any portion of a Road District and annex it to an existing Road District; and whereas it is desirable to sever portion of the Morawa Road District and annex it to the Mingenew Road District: Now, therefore, His Excellency the Administrator, by and with the advice and consent of the Executive Council, under the provisions of the said Act and all the powers enabling him in this behalf, doth hereby sever that portion of the Morawa Road District described in the Schedule hereto and annex it to the Mingenew Road District.

(Sgd.) L. E. SHAPCOTT,  
Clerk of the Council.

#### Schedule.

##### MINGENEW ROAD DISTRICT.

Transfer of Territory from the Morawa Road District.

Bounded on the Southward, Westward, and Northward by part of the present boundary of the Morawa Road District from the South-East corner of Lot M1458 of Victoria Location 2014 to the North-East corner of Lot M1227.

On the Eastward by lines commencing at the North-East corner of Lot M1227 and extending South along its East boundary and the Easternmost boundary of Lot M1351, the East and South boundaries of Reserve 14775, part of the Southernmost boundary of Lot M1351, the Easternmost, a South, and an East boundary of Lot M1370, the East boundary of Lot M1458 to the starting point.

### Road Districts Act, 1919.

Three Springs Road District—Alteration to Ward Boundaries.

#### ORDER IN COUNCIL.

P.W. 973/31.

WHEREAS under the provisions of "The Road Districts Act, 1919," the Governor may, by Order in Council, sever any portion of a Ward of a Road District and annex it to another Ward; and whereas it is desirable to—

- (1) sever portion of the Arrino Ward of the Three Springs Road District and annex it to the Kadathinni Ward of the said District;
- (2) sever portion of the Dudawa Ward of the Three Springs Road District and annex it to the Womarden Ward of the said District: Now, therefore, His Excellency the Administrator, by and with the advice and consent of the Executive Council, under the provisions of the said Act and all other powers enabling him in this behalf, doth hereby—
- (1) sever that portion of the Arrino Ward of the Three Springs Road District described in Schedule "A" hereto and annex it to the Kadathinni Ward of the said District;
- (2) sever that portion of the Dudawa Ward of the Three Springs Road District described in Schedule "B" hereto and annex it to the Womarden Ward of the said District.

(Sgd.) L. E. SHAPCOTT,  
Clerk of the Council.

#### Schedule "A."

Transfer of Territory from the Arrino Ward to the Kadathinni Ward.

All that piece of land bounded by lines commencing at the intersection of the present district boundary with the North boundary of Victoria Location 2025 and extending along the North and part of the East boundary of the said Location, the South and an East Boundary of Location 2024, the East boundary of Location 1948 and part of an East boundary of Location 2024 aforesaid, a North and part of an East boundary off Pastoral Lease 4003/93, the Northernmost boundary of Pastoral Lease 4002/93, the Northernmost and part of the East boundary of Pastoral Lease 3954/93 to the present Ward boundary; thence following said present Ward boundary to the district boundary and West and North along part of said district boundary to the starting point.



## Schedule "B."

## Womarden Ward.

Transfer of Territory from the Dudawa Ward.

All that portion of Victoria Location 1933 bounded by lines commencing on the present Ward boundary at the Western corner of Lot M. 728 and extending along the North-Western and North boundaries of said Lot M. 728, the North boundaries of Lots M. 729 to M. 732 inclusive to the present Ward boundary at the North-East corner of the last-mentioned lot; thence South, West and North-Westward along the present Ward boundary to the starting point; also all that portion of Victoria Locations 2020 and 2021 bounded by lines commencing on the present Ward boundary at the South-Western corner of Lot M. 811 and extending North along its West boundary and East along part of its North boundary to the district boundary; thence following said district boundary to the present Ward boundary at the South-East corner of Lot M. 1369; thence West, South and again West along the present Ward boundary to the starting point.

## Road Districts Act, 1919.

Three Springs Road District—Alteration of Boundaries with Morawa and Mingenew Road Districts.

## ORDER IN COUNCIL.

P.W. 1215/27.

WHEREAS under the provisions of "The Road Districts Act, 1919," the Governor may, by Order in Council, sever any portion of a Road District, and annex it to an existing Road District: And whereas it is desirable to—

- (1) sever portion of the Morawa Road District and annex it to the Three Springs Road District;
- (2) sever portion of the Mingenew Road District and annex it to the Three Springs Road District;
- (3) sever portion of the Three Springs Road District and annex it to the Mingenew Road District.

Now, therefore, His Excellency the Administrator, by and with the advice and consent of the Executive Council, under the provisions of the said Act and all other powers enabling him in this behalf, doth hereby—

- (1) sever that portion of the Morawa Road District as described in Schedule "A" hereto and annex it to the Three Springs Road District;
- (2) sever that portion of the Mingenew Road District as described in Schedule "B" hereto and annex it to the Three Springs Road District;
- (3) sever that portion of the Three Springs Road District as described in Schedule "C" hereto and annex it to the Mingenew Road District.

(Sgd.) L. E. SHAPCOTT,  
Clerk of the Council.

## Schedule "A."

## Three Springs Road District.

Transfer of Territory from the Morawa Road District.

All that portion of Lot M. 1655 of Victoria Location 2018 bounded by lines commencing at its North-East corner and extending South along part of its East boundary to the present district boundary; thence West along part of said district boundary to the South-East corner of Lot M. 1582 and North along the East boundary of the last-mentioned lot and East along the North-eastmost boundary of Lot M. 1655 aforesaid to the starting point.

## Schedule "B."

Transfer of Territory from the Mingenew Road District.

All that portion of Lot M. 328 of Victoria Location 1929 at present in the territory of the Mingenew Road District.

## Schedule "C."

## Mingenew Road District.

Transfer of Territory from the Three Springs Road District.

All that portion of Lot 2 of Victoria Locations 1929 and 1931 at present in the territory of the Three Springs Road District,

## Road Districts Act, 1919.

Carnamah Road District—Alteration of Boundaries with the Three Springs Road District.

## ORDER IN COUNCIL.

P.W. 927/31.

WHEREAS under the provisions of "The Road Districts Act, 1919," the Governor may, by Order in Council, sever any portion of a Road District and annex it to an existing Road District: And whereas it is desirable to—

- (1) sever portion of the Carnamah Road District and annex it to the Three Springs Road District;
- (2) sever portion of the Three Springs Road District and annex it to the Carnamah Road District.

Now, therefore, His Excellency the Administrator, by and with the advice and consent of the Executive Council, under the provisions of the said Act and all other powers enabling him in this behalf, doth hereby—

- (1) sever that portion of the Carnamah Road District as described in Schedule "A" hereto and annex it to the Three Springs Road District;
- (2) sever that portion of the Three Springs Road District as described in Schedule "B" hereto and annex it to the Carnamah Road District.

(Sgd.) L. E. SHAPCOTT,  
Clerk of the Council.

## Schedule "A."

## THREE SPRINGS ROAD DISTRICT.

Transfer of Territory from the Carnamah Road District.

All that portion of Victoria Location 2022 bounded by lines commencing on the present district boundary at the North-East corner of Lot M982 and extending South along its East boundary and West along the South boundaries of Lots M982, M981, M980, M979, and M977 to the district boundary at the South-West corner of the last-mentioned lot; thence North and East along the present district boundary to the starting point.

## Schedule "B."

Transfer of Territory to the Carnamah Road District.

All that piece of land bounded by lines commencing on the present district boundary at the North-Eastern corner of Victoria Location 3331 and extending Westward and Southward along said district boundary to the production East of the South boundary of Location 6273; thence West along the said production to the Western shore of Yarra Yarra Lakes; thence North along part of said Western shore of the Yarra Yarra Lakes and Eastern boundaries of Locations 7116, 7570, 6613, 3480, 3479, 4479, and 4246, part of the South and the Eastern boundary of Location 3809, the Eastern boundaries of Locations 3810 and 4132, Southern boundaries of Lease 203/109 and of Kadathini A.A. Lots 19 and 18 to the Western side of the Midland Railway; thence Southward along said side of the railway to the starting point.

## Public Works Act, 1902.

Goldfields Water Supply Reticulation.  
Pipe Line near Mundaring.

## ORDER IN COUNCIL.

P.W.W.S. 1260/18; Ex. Co. No. 709.

WHEREAS by Section 11 of "The Public Works Act, 1902," it is made lawful for the Governor, by Order in Council, to authorise the Minister to undertake, construct and provide any public work, subject as to Railways to Section 96, and such authorisation shall be deemed an authority to such Minister by and under that Act: Now, therefore, His Excellency the Administrator, acting by and with the advice and consent of the Executive Council and in exercise of the power conferred by the recited section of "The Public Works Act, 1902," doth hereby authorise the Honourable Minister for Works to provide and construct a Pipe Line near Mundaring for the Goldfields Water Supply Reticulation, on the land shown coloured green on Plan P.W.D., W.A. 27017, which may be inspected at the office of the Minister for Works, Perth.

(Sgd.) L. E. SHAPCOTT,  
Clerk of the Council.

## The Road Districts Act, 1919.

## Westonia Road Board.

## ORDER IN COUNCIL.

P.W. 5124/21.

WHEREAS by Section 202 of "The Road Districts Act, 1919," it is enacted that the Governor may in his discretion extend the provisions set out in the Second Schedule of the said Act to any District or portion thereof: And whereas it is desirable to extend such provisions to the Townsite of Boodarockin, within the Westonia Road District: Now, therefore, His Excellency the Administrator, by and with the advice and consent of the Executive Council, doth, by this Order in Council, made under Section 202 of "The Road Districts Act, 1919," extend the provisions set out in the Second Schedule of the said Act to the Townsite of Boodarockin, within the Westonia Road District.

(Sgd.) L. E. SHAPCOTT,  
Clerk of the Council.

## The Road Districts Act, 1919.

## Rockingham Road District—Division into Wards.

## ORDER IN COUNCIL.

P.W. 990/31.

WHEREAS under the provisions of "The Road Districts Act, 1919," the Governor may by Order in Council divide a Road District into Wards: And whereas it is desirable to divide the Rockingham Road District into Wards: Now, therefore, His Excellency the Administrator, by and with the advice and consent of the Executive Council, under the provisions of the said Act and all other powers enabling him in this behalf, doth hereby divide the Rockingham Road District into three Wards, with the names, boundaries, and number of members allotted to each Ward as described in Schedule hereto.

(Sgd.) L. E. SHAPCOTT,  
Clerk of the Council.

## Schedule.

## ROCKINGHAM ROAD DISTRICT.

## Description of Ward Boundaries.

## East Ward.

Bounded on the Northward, Eastward and Southward by part of the District boundaries from their intersection with the production North of the East boundary of Cockburn Sound Location 650 to the Eastern side of the Mandurah Road (continuation of Road 6104):

On the Westward by lines commencing at the intersection of the Eastern side of the Mandurah Road with the Southern boundary of the District and extending Northward along said side of the road and the Eastern side of Road No. 6104, passing through Peel Estate Lots 901, 898, 897, 894, 893, 890 and 889, along the Western boundaries of Lots 1045, 888, 887, 883, 596, 595, 594, 775, 763, 761, 1044, 760, 759, 733, 732, 577, 578, 724, 725, 902 and 660, and through Lots 658, 342, 338, 337 and 336, the West boundary of Lot 781, through Lot 334 and along the Western boundaries of Lots 332, 329, 327, 320, 319, 318, 317, 304, 303, 302, 301, 784, 300, 286, 285, 284, 785 and 283, and continuing to the Northern side of the Rockingham Timber Company's Railway and Eastward along said side of the Railway to the South-West corner of Lot 608; thence North along part of the West boundary of said Lot 608 and the East boundaries of Cockburn Sound Location 350, Reserve 1485 and Locations 635, 467 and 650, and continuing Northward to the starting point.

(2 members.)

## Central Ward.

Bounded on the Northward by part of the District boundary from the Shore of Cockburn Sound to the North-Western corner of the East Ward:

On the Eastward by the West boundary of the East Ward to the South boundary of the District:

On the Southward and Westward by part of the District boundary to the intersection of the production South of the West boundary of Reserve 9458 with the Shores of Warnbro Sound; thence along said production of the West boundary of Reserve 9458 to the South-West corner of the said Reserve, and East along its South boundary and the South and South-Eastern

and part of the North-Eastern boundary of Reserve 7490 to the production South-Westward of the South-Eastern side of Pioneer Road; thence along the production and said South-Eastern side of Pioneer Road to the North-Eastern side of Gulf Street, and South-Eastward along said side of Gulf Street to the Western boundary of Location 442; thence North along the Western boundaries of Locations 442, 7461, 351 and 131 and along part of the West boundary of Location 129 for a distance of about 4 chains; thence West through Commonwealth Reserve 255 to the shores of Cockburn Sound, and North along the shore of Cockburn Sound to the starting point.

(2 members.)

## Town Ward.

Bounded on the Northward, Eastward, South-Eastward, Southward, and again Eastward by part of the boundaries of the Central Ward; and on the Westward and Northward by the shores of Warnbro Sound, Shoal Water Bay, Mangles Bay and Cockburn Sound (District boundary) to the starting point.

(3 members.)

## The Traffic Act, 1919-30.

## Kellerberrin Road Board.

## ORDER IN COUNCIL.

P.W. 175/32.

WHEREAS under the provisions of "The Traffic Act, 1919-30," the Governor may by Order in Council empower a Local Authority to exercise within its District any power of making Regulations which the Governor can exercise under Division 4 of Part IV. of the said Act: And whereas it is desired to empower the Kellerberrin Road Board to regulate the standing of vehicles in the Townsite of Kellerberrin: Now, therefore, His Excellency the Administrator, by and with the advice and consent of the Executive Council, under the provisions of the said Act and every other authority enabling him in this behalf, doth hereby empower the Kellerberrin Road Board to make By-laws to regulate the standing of vehicles in the Townsite of Kellerberrin, and to impose a penalty of not exceeding £20 for the breach thereof.

(Sgd.) L. E. SHAPCOTT,  
Clerk of the Council.

## JUSTICE OF THE PEACE.

## Premier's Department,

21st April, 1932.

HIS Excellency the Administrator in Executive Council has been pleased to approve of the appointment of Richard Charles Dearlove, Esquire, of Walyurin, as a Justice of the Peace for the Williams Magisterial District.

L. E. SHAPCOTT,  
Secretary, Premier's Department,

## AGRICULTURAL BANK ACT, 1906-1930.

## Executive Council Chamber,

Perth, 23rd March, 1932.

HIS Excellency the Administrator in Executive Council has been pleased to repeal the regulation made under "The Agricultural Bank Act Amendment Act, 1917," and published in the *Government Gazette* on the 12th day of April, 1918, and under the provisions of Section thirty-four B of "The Agricultural Bank Act, 1906-1930," as reprinted in the Sessional Volume of the Statutes for the year 1930, to make, in lieu of the said regulation, new regulations as follows:—

## Regulations.

3. The rate of interest to be charged by the Agricultural Bank on all advances heretofore or hereafter made under the provisions of "The Agricultural Bank Act, 1906-1930," for any purpose including the effecting of improvements, shall not exceed six per centum per annum.

4. The rate of interest prescribed by the preceding regulation shall have effect as from the first day of January, 1931.

L. E. SHAPCOTT,  
Clerk of the Executive Council.

## AGRICULTURAL BANK ACT, 1906-1930.

Executive Council Chamber,  
Perth, 23rd March, 1932.

HIS Excellency the Administrator in Executive Council has been pleased to repeal the regulations numbered one and two made under "The Agricultural Bank Act Amendment Act, 1917," dated the 6th day of April, 1922, and published in the *Government Gazette* on the 13th day of April, 1922, and under the provisions of Section thirty-four B of "The Agricultural Bank Act, 1906-1930," as reprinted in the Sessional Volume of the Statutes for the year 1930, to make, in lieu of the said regulations, new regulations as follows:—

## Regulations.

1. Interest on advances by the Agricultural Bank under Section 15 of "The Discharged Soldiers' Settlement Act, 1919" (No. 9 of 1919) exceeding the amount of such advances stated in subsection (2) of that section as amended by Section 6 of the Act No. 45 of 1919, shall be at the rate of four and a half per cent. per annum.

2. The rate of interest prescribed by the preceding regulation shall have effect as from the first day of August, 1931.

L. E. SHAPCOTT,  
Clerk of the Executive Council.

## FARMERS' DEBTS ADJUSTMENT ACT, 1930.

NOTICE is hereby given that the following Stay Orders have lapsed:—

Farmer's Name.	Address.	Date Stay Order lapsed.
Gould, Authur Edwin ...	Kondinin ...	21-4-32
Johansen, Louis ...	Carnamah ...	20-4-32
Lynn, John Firth ...	Maddington ...	21-4-32
Rispoli, Nitali ...	Lake Grace ...	20-4-32

W. A. WHITE,  
20th April, 1932. Director.

## FARMERS' DEBTS ADJUSTMENT ACT, 1930.

NOTICE is hereby given that the following Stay Order has been cancelled:—

Farmer's Name.	Address.	Date Stay Order cancelled.
Kinghorn, Iam Alexander ...	Warrachuppin	20-4-32

W. A. WHITE,  
20th April, 1932. Director.

## FARMERS' DEBTS ADJUSTMENT ACT, 1930.

NOTICE is hereby given that the following Stay Orders have been issued in accordance with Section 7 Subsection 1 of the Farmers' Debts Adjustment Act, 1930, and Amendment Act, 1931, which reads as follows:—

A Stay Order shall direct that no action, execution, distress for rent, proceedings on default or breach of covenant under any mortgage or other security for money, or under an agreement of sale and purchase of land, or other process or proceeding, shall be commenced or proceeded with or put in force against the farmer or his estate or effects during the operation of such Stay Order. Provided that by leave of a judge any action may, notwithstanding the Stay Order, be instituted and/or carried on against the farmer, but not beyond judgment.

Farmer.	Address.	Date of Order.	Name of Receiver.
Surname and Christian Names.			
Reffell, Herbert Alfred ...	Narembreen ...	14-4-32	A. E. Weston, Perth.
Andrews, Charles Henry ...	Mollerin ...	14-4-32	C. M. Taylor, Perth.
Murray, John (2nd Stay Order) ...	Welbungin ...	16-4-32	E. A. Cook, Kununoppin.
Bell, Edward William; Bell, Geoffrey Lionel, and Bell, Hugh Alan (trading as E. W. Bell & Son) ...	Perenjori ...	19-4-32	C. M. Taylor, Perth.
Ward, Albert ...	Miling ...	20-4-32	W. C. Hardy, Perth.
Bandy, Herbert Joseph ...	Hutt ...	20-4-32	Cavanagh & Campbell, Geraldton.

W. A. WHITE,  
20th April, 1932. Director.

## FARMERS' DEBTS ADJUSTMENT ACT, 1930.

NOTICE is hereby given that the undermentioned farmers are to be carried on under the Act:—

Farmer's Name.	Address.	Receiver Appointed.	Address.	Date of Adjourned Meeting.
Allen, Charles Herbert ...	North Burracoppin	W. C. Hardy ...	Perth ...	15-2-33
Butler, Albert Walter ...	Maranalgo Station, via Wubin	Dalgety & Co. ...	Perth ...	31-10-32
Chambers, Geoffrey ...	Mendels, via Mullewa	S. S. Dillow ...	Mullewa ...	16-2-33
Chitty, David ...	Calingiri ...	A. C. Morrell ...	Northam ...	17-2-33
Thomas, Annie Elizabeth ...	Moonyoonooka ...	Cavanagh & Campbell ...	Geraldton ...	14-2-33
Trim, Lucy Marie ...	Bendering ...	A. E. Weston ...	Perth ...	25-1-33
Watson, William Osborne Borthwick ...	Moorine Rock ...	J. Wade ...	Perth ...	31-8-32

20th April, 1932,

W. A. WHITE,  
Director.

## VACANCIES IN THE PUBLIC SERVICE.

Department.	Position.	Salary.	Date Returnable.
Public Works ... ..	District Architect, Bunbury ... ..	£330—£430	1932. 23rd April.
Agricultural Bank and I.A.B. ... ..	Assistant Accountant and Inspector ... ..	£405—£520	do.
Lands and Surveys ... ..	Clerk in Charge (Revenue) ... ..	£270—£330	do.
Mines ... ..	*Inspector of Machinery ... ..	£305—£380 (less deduction under the Financial Emergency Act)	7th May.

\* This position is a temporary one only for a period of not more than six months. Applicants must not be under 28 years of age nor over 45, and must have served an engineering apprenticeship of at least five years with experience in manufacture of and repairs to engines, boilers, etc. A medical examination may be required.

Applications are called under Section 38 of "The Public Service Act, 1904," and are to be addressed to the Public Service Commissioner, and should be made on the prescribed form obtainable from the offices of the various Permanent Heads of Departments.

G. W. SIMPSON,  
Public Service Commissioner.

## THE AUDIT ACT, 1904.

The Treasury,

Treasury No. 44/31. Perth, 14th April, 1932.

IT is hereby published, for general information, that P. H. Farquhar has been appointed Paying Officer and Receiver of Revenue for the Agricultural Bank and Industries Assistance Board at Kununoppin, during the absence of J. E. McLean, for a period of eleven days from the 3rd May, 1932.

A. J. REID,  
Acting Under Treasurer.

And of the addition of a new regulation, as adopted by the Board on the 22nd March, 1932, and numbered 82a, as follows:—

82a.

"The tonnage of bunker coal and ship's stores is to be excluded when calculating Port Dues."

F. J. HUELIN,  
Under Secretary.

## APPOINTMENTS.

Chief Secretary's Department,  
Perth, 21st April, 1932.

HIS Excellency the Administrator in Council has been pleased to—

1726/21—Appoint Police Constable John Wrigley, of Shark Bay, as

(a) Pearling Inspector under "The Pearling Act, 1912-29";

(b) Superintendent under subsection 5 of Section 81 of Part III. of "The Pearling Act, 1912-29";

(c) Inspector of Fisheries under "The Fisheries Act, 1905-21";

(d) Guardian under "The Game Act, 1912-13," at Shark Bay, from and inclusive of the 5th day of March, 1932, vice Police Constable Rupert John Howard, transferred.

214/19—Approve of the appointment of Adjutant Leggett as a member of the Prison Gate Committee, for the year ending 31st December, 1932, vice Captain Bramwell Woods, transferred.

1226/19—Appoint W. Morrison to be Acting Registrar General during the absence on sick leave of S. Bennett, from the 23rd March, 1932.

F. J. HUELIN,  
Under Secretary.

## BUNBURY HARBOUR BOARD.

Amendment of Regulations.

Chief Secretary's Department,  
Perth, 21st April, 1932.

336/19.

HIS Excellency the Administrator in Council has been pleased to approve of the amendment of the regulations of the Bunbury Harbour Board by the cancellation of the amendment to Regulation (Interpretation) made by the Board on the 9th March, 1926, and the substitution therefor of an amendment adopted by the Board on the 22nd March, 1932, and reading as follows:—

"Goods, 'Cargo.' All wares and merchandise, and all chattels, live stock, and other things of whatsoever description."

## FREMANTLE HARBOUR TRUST.

Amendment of Regulation.

Chief Secretary's Department,  
Perth, 21st April, 1932.

1411/27.  
HIS Excellency the Administrator in Council has been pleased to approve the annexed amendment of Regulation No. 53 of the Fremantle Harbour Trust Regulations, dealing with navigation in hazy or foggy weather conditions, as adopted by the Fremantle Harbour Trust Commissioners on the 18th March, 1932.

F. J. HUELIN,  
Under Secretary.

Regulation No. 53 made by the Fremantle Harbour Trust Commissioners is hereby amended by enacting the following additional clause:—

8. Navigation in Hazy or Foggy Weather Conditions.—When conditions are such as to interfere with a clear view of any day or night signal which may be shown at the masthead on the staff at the Signal Station, Cantonment Hill, masters shall not attempt to enter the Inner Harbour without first having received the Harbour Master's permission to do so.

Made, adopted, and passed by the Fremantle Harbour Trust Commissioners at a meeting of the said Commissioners held this 18th day of March, 1932.

The Common Seal of the Fremantle Harbour Trust was at the same time affixed and impressed hereto by order and in the presence of the Commissioners by— [L.S.]

(Sgd.) TOM CARTER,  
Chairman.

(Sgd.) L. L. BATEMAN,  
Commissioner.

(Sgd.) R. J. COX,  
Secretary.

Crown Law Department,  
Perth, 21st April, 1932.

HIS Excellency the Administrator in Executive Council has approved of the following appointments:—

Constable J. Howard as Acting Clerk of the Local Court and Acting Clerk to Magistrates, Kellerberrin, vice Constable F. J. Potts.

Constable E. J. Pollett as Acting Clerk of the Local Court and Acting Clerk to Magistrates, Wyalkatchem, vice Constable J. Nicholson, transferred.

G. W. Wallis as Acting Electoral Registrar of the Beverley Electoral District during the absence on leave of E. P. Foreman.

HIS Excellency the Administrator in Executive Council has refused the petition under Section 47 of "The Licensing Act, 1911" (as amended) of the electors residing in an area comprised within a circle having a radius of two miles from the Post Office, Meekatharra, and being in respect of Meekatharra Town Lot 7, within the Licensing District of Murchison, in view of the recommendation of the Licenses Reduction Board dated the 18th day of March, 1932.

HIS Excellency the Administrator in Executive Council has refused the petition under Section 47 of "The Licensing Act, 1911" (as amended) of the electors residing in an area comprised within a circle having a radius of one mile from the South-Western corner of Narrogin Town Lot 43, Fortune Street, Narrogin, within the Williams-Narrogin Licensing District, in view of the recommendation of the Licenses Reduction Board dated the 30th day of March, 1932.

HIS Excellency the Administrator in Executive Council has rescinded the regulation relating to the Lodgers' Book made under "The Licensing Act, 1911-1922," on the 10th day of April, 1923, and published in the *Government Gazette* on the 12th day of April, 1923, and has approved of the following regulation in lieu thereof:—

#### THE LICENSING ACT, 1911-1922.

##### Regulation Prescribing Form of Lodgers' Book.

The Register of Lodgers to be kept of licensees under the provisions of Section 77 of "The Licensing Act Amendment Act, 1922" (now Section 123 of "The Licensing Act, 1911-1923" (Consolidated)) shall be kept in the following form, and the entries shall be legibly made therein in chronological order:—

Register of Lodgers of the.....Hotel.....

Date of Arrival.	Number or Description of Room Occupied.	Name of Lodger.	Address of Lodger.	Date of Departure.	Signature of Lodger.

THE Hon. Attorney General has appointed the first Monday in the month as the day for the holding of the Local Court at Hall's Creek in lieu of the day previously appointed, such alteration to take effect as from May, 1932.

THE Hon. Attorney General has appointed J. W. Creighton as a Commissioner for Declarations under "The Declarations and Attestations Act, 1913."

THE Hon. Attorney General has approved of the following appointments and cancellations of appointments of Postal Vote Officers under Section 89 of "The Electoral Act, 1907":—

#### APPOINTMENTS.

##### Albany District.

Group 114, Denmark State School—Gasmier, Albert McKenzie.

##### Canning District.

Como South, Melville Parade—Tillett, Jack; Lyons, Clifford.

South Perth, 30 Fremantle Road—Richardson, Allan Wm.

Queen's Park, Railway Parade—Coker, Richard.

##### Claremont District.

Cottesloe, 36 Napier Street—Allan, Bruce Gordon Wallace.

##### Collie District.

Group 126, Greenbushes State School—Veal, Francis Wm.

Group 132, Greenbushes State School—Harrison, Wm.

Mullalyup State School—Crombie, Osborne Ivan.

Wilga—Shepherdson, Arthur Jabez.

##### Geraldton District.

Alma—Hill, Sydney Granfield.

Ajana—Ruffin, Edward George (Postmaster).

Ajana, "Riverside"—Porter, Frederick Albert.

Binnu—Turner, George.

Howatharra—Borges, Chas. Norman B.; Taylor, William George.

Oakabella—Ash, Frank Lear.

Isseka—Ruddaway, Herbert Herman.

Yuba, via Northampton—Mann, Chas. Russell.

Narngulu—Savage, Wilfred.

##### Greenough District.

Greenough—Maley, John Morrison (Secretary Road Board).

Baddera—Underwood, Wm. Henry.

Lynton Station, Northampton—McLoughlin, Jas. Archibald.

Norman's Well, Northampton—Smith, Horace Bridgman.

Georgina—Thompson, Leonard Edwin Roy.

Beatty, Mullewa—Turley, Jas. Henry.

Caron, State School—Magee, Mary (Miss).

##### Kanowna District.

Bulong—Rayner, Edie Florrie Lily.

##### Katanning District.

Mortgailup, "Homebush"—Oborne, Harry Wm.

##### Mt. Magnet District.

Yoweragabbie Station, via Mt. Magnet—Dickson, Frederick James; Watson, Arthur Joseph Richard.

##### Mt. Marshall District.

Beneubbin, North—Potts, Herbert Hercules.

Jennacubbine—Mercer, Georgina.

Mollerin—Herring, Philip Chas.

Yarramony—Watson, Ernest Wm.

Xantippe—Sanderson, Hartley.

##### Murchison District.

Lake Violet—Bowman, Arthur.

Mundiwindi—Douglas, R. A.

Wiluna—Fellowes, Wm.; Browne, Arthur John Groom.

Mt. Seabrook Station, Meekatharra—Campbell, Wm. Nichol.

Windong Station, via Peak Hill—Bain, Evan.

Youno Downs, Nannine—Brown, Annie Mary.

Mt. Hilda—McHugh, Francis John.

Mt. Sir Samuel—Maund, Wm. John.

##### Murray-Wellington District.

Udué—Crampton, Archibald.

Wagerup, State School—Rose, Alan Clifton.

##### Northam District.

Speneer's Brook—Bell, Saml. Reginald (Station-master).

##### Roebourne District.

Tambrey Station, Roebourne—Cusack, Olive Jean M.

Nanutarra Station, Onslow—Hack, Bedford Percy.

##### Toodyay District.

Hillside, Toodyay—Beard, Edward Wm.

Toodyay, "Mourambie"—Twine, Ernest Edward.

Bolgart—Chartres, Walter Leslie; Ludemann, Edward.

##### Victoria Park District.

Carlisle, 48 Star Street—Boland, Robert Andrew.

Victoria Park East, 849 Albany Road—Thomson, John Wm.

## Canning District.

Welshpool, Mill Street—McEwan, David McGeachie.

## Claremont District.

Cottesloe, 78 Broome Street—Martin, Norman.

## Collie District.

Wilga—Shepherdson, Edith Mews.

## Fremantle, North-East District.

Cottesloe, 17 Keane Street—Hill, John Manners.

## Gascoyne District.

Mary Springs, via Ajana—Woinar, Anthony Vincent.

## Geraldton District.

Geraldton—Quinlivan, Joseph Patrick.

## Greenough District.

Naraling—McClintock, Robert Harold.

## Kalgoorlie District.

Bulong—Nye, Hiram.  
Kurnalpi—Cable, John.

## Katanning District.

Katanning, Rockwell—Flügge, Frederick Herman.  
Tenterden—Oborne, Frederick Wm.

## Kimberley District.

Sunday Island, via Derby—Collier, Alfreda M.;  
Collier, Wm. B.

## Mt. Leonora Sub-district.

Gwalia—Chandler, Clara Agnes.

## Mt. Magnet District.

Wogarno Station, via Mt. Magnet—Grant, Edgar McKenzie.  
Yoweragabbie Station—Dick, William; Watson, Arthur Jos.

## Mt. Marshall District.

Koorda—Webb, William H.  
Nembudding—Rickey, James.

## Murchison District.

Tuckenarra—Stone, Cornelius.  
Lake Violet—Burrows, Richard M.  
Meekatharra—Rae, Thomas Bowden.  
Wiluna—Duffy, Joseph.

## Northam District.

Spencer's Brook—Simpson, Joseph Henry P.

## Roebourne District.

Glenroy Station, Onslow—McGrath, Wm. Augustine.  
Mulga Downs, via Roebourne—Hancock, Lillian Y. M.  
Nanutarra Station, Onslow—Hack, Beverley Roy.  
Roebourne—Broun, Roderic Nicholas.

## Victoria Park District.

Carlisle, 204 Rutland Avenue—Watkins, Frederick Ed.

## Yilgarn-Coolgardie District.

Southern Cross, Polaris Street—White, George Joseph.

## York District.

Quellington—Cook, Joseph Geo.

H. G. HAMPTON,  
Under Secretary for Law.

THE Hon. Attorney General has directed the publication of the following notice under Section 99 of "The Electoral Act, 1907."

H. G. HAMPTON,  
Under Secretary for Law.

I, the undersigned, being the responsible Minister of the Crown charged for the time being with the administration of "The Electoral Act, 1907," hereby appoint the Polling Places as described hereunder as the Polling Places for the Biennial Elections for the Legislative Council to be held on the 7th day of May, 1932.

T. A. L. DAVY,  
Attorney General.

## POLLING PLACES.

## CENTRAL PROVINCE.

## Geraldton District:

Geraldton—Town Hall, Chief Polling Place.  
Bootenal—Hall.  
Bluff Point—State School.  
Moonyoonooka—State School.

## Greenough District:

Walkaway—Public Hall, Chief Polling Place.  
Ajana—Public Hall.  
Baddera—Alma State School.  
Binnu—O'Connor's Residence.  
East Chapman—Agricultural Hall.  
Eradu—Railway Cottage.  
Greenough—Court House.  
Gutha—Smith's Store.  
Howatharra—State School.  
Hutt—Agricultural Hall.  
Isseka—State School.  
Mullewa—State School.  
Nabawa—State School.  
Nanson—Road Board Office.  
Naraling—State School.  
Northampton—Mechanics' Institute.  
Ogilvie—Agricultural Hall.  
South Greenough—State School.  
Tenindewa—Railway premises.  
Yuna—Hall.  
East Yuna—State School.

## Irwin District:

Mingenew—Hall, Chief Polling Place.  
Arrino—State School.  
Ballidu—State School.  
Buntine—State School.  
Carnamah—Hall.  
Coomberdale—State School.  
Coorow—State School.  
Dalwallinu—State School.  
Dandarragan—Hall.  
Dongarra—Road Board Office.  
Koolanooka—School.  
Latham—State School.  
Merkanooka—State School.  
Miling—Hall.  
Morawa—Mrs. G. M. Powell's Residence.  
Perenjori—State School.  
Pithara—State School.  
Pithara, East—Hall.  
Round Hill—School.  
Three Springs—State School.  
Wadi Forest—State School.  
Watheroo—State School.  
Winchester—Mulligan's Store.  
Wubin—State School.  
Yandanooka—Hall.

## Cue District:

Cue—Court House.

## Mt. Magnet District:

Mount Magnet—Court House, Chief Polling Place.  
Sandstone—Court House.  
Yalgoo—Court House.

## Murchison District:

Meekatharra—Court House, Chief Polling Place.  
Wiluna—Court House; Mine Office.

## METROPOLITAN-SUBURBAN PROVINCE.

## Subiaco District:

Subiaco—State School, Bagot Road, Chief Polling Place; Iles' Garage, 121 Hay Street; Livingstone's Shop, cr. Hay and Axon Streets; Home of Peace; Kenny's Shop, 214 Nicholson Road.  
Daglish—Miller's Garage, Railway Road.  
Hollywood—Williams' Shop, The Loop.  
Jolimont—State School.  
Nedlands—Picture Palace.  
Sunning Hill—Road Board Hall.  
West Subiaco—Progress Hall, Onslow Road; Rosalie Hall, Keightley Road.

## Claremont District:

Claremont—State School, Chief Polling Place; Hollin's Residence, 33 Davies Road.  
Cottesloe—Hall; Trask's Shop, cr. Grant and Marmion Streets; St. Phillip's Parish Hall, Napier and Marmion Streets.  
Cottesloe Beach—Alexandra Hall.  
Swanbourne—Hummerston's Garage.



## Canning District:

Victoria Park—Town Hall, Chief Polling Place;  
McNamara's Store, 460 Albany Road; Boot-  
maker's Shop, 79 Fremantle Road; State School,  
Victoria Park East.  
Belmont—Road Board Hall, Guildford Road.  
Canning Bridge—De Luxe Tearooms.  
Cannington—Agricultural Hall; Public Hall, East  
Cannington.  
Carlisle—Memorial Hall.  
Como—Methodist Hall.  
Inglewood—State School; Milling's Markets, 835  
Beaufort Street.  
Maylands—Town Hall; Convent School, Seventh  
Avenue; McMahon's Shop, Fourth Avenue.  
Queen's Park—Memorial Hall.  
Riversdale—Riversdale Hall.  
South Perth—Mends Street Hall; Swan Street Hall;  
Guy's Store, Hensman Street; McDonald's  
Store, cr. Fremantle Road and Elizabeth Street;  
350 Suburban Road, Curry's Workshop.  
Welshpool—State School.

## Guildford District:

Midland Junction—Court House, Chief Polling  
Place.  
Bassendean—Road Board Hall; Scott's Store, Anzac  
Terrace; State School.  
Bayswater—Town Hall.  
Bellevue—Institute.  
Caversham—State School.  
East Guildford—East Street, Woodbridge Stores.  
Greenmount—State School.  
Guildford—Court House.  
Maylands—265 Railway Parade, Barras' Residence;  
281 Guildford Road, Ruck's Store.  
Middle Swan—State School.  
Midland Junction—Boundary Road, Stephenson's  
Residence.  
North Maylands—State School.  
Redcliffe—Post Office.  
South Guildford—Perth Road, Wilson's Residence.  
West Midland—Amherst Road, Ormond's Store.

## Leederville District:

Leederville—Town Hall, Cambridge Street, Chief  
Polling Place; State School, Oxford Street;  
Gibney's Residence, 184 Cambridge Street;  
State School, Northwood Street.  
Mt. Hawthorn—State School; Hathway's Residence,  
70 North Beach Road.  
North Perth—Mulliss' Shop, 358 Charles Street;  
Read's Residence, 527 Fitzgerald Street; Pres-  
byterian Hall, Raglan Road; Donley's Resi-  
dence, cr. Mabel and Bay View Streets; Town  
Hall, View Street.  
Osborne Park—Agricultural Hall.  
Wembley Park—Methodist Hall, Pangbourne Street.  
Tuart Hill—Public Hall.

## NORTH-EAST PROVINCE.

## Kalgoorlie District:

Kalgoorlie—Town Hall, Chief Polling Place; 84  
Varden Street; McGrath's Residence, Boulder  
Road.

## Brown Hill-Ivanhoe District:

Boulder—High School Gymnasium, Chief Polling  
Place.  
Fimiston—Maffina's Garage.  
Trafalgar—Fire Station.  
Brown Hill—Institute.  
Williamstown—State School.  
Kalgoorlie—Crispe's Residence, 18 Broad Arrow  
Road; Davies' Residence, 10 Balfour Street.

## Menzies District:

Menzies—Court House.

## Mt. Leonora District:

Leonora—Court House, Chief Polling Place.  
Gwalia—Miners' Union Hall.

## Mt. Margaret District:

Laverton—Court House, Chief Polling Place.  
Kookynie—Court House.  
Morgans—Wilkinson's Store.

## SOUTH-EAST PROVINCE.

## Albany District:

Albany—Town Hall, Chief Polling Place.  
Cranbrook—Public Hall.  
Denmark—Public Hall.  
Mt. Barker—Public Hall.  
Tenterden—Public Hall.

## Katanning District:

Katanning—Town Hall, Chief Polling Place.  
Badgebup—Badgebup Hall.  
Broomehill—Agricultural Hall.  
Borden—Farrant's Garage.  
Gnowangerup—Memorial Hall.  
Kojonup—Court House.  
Muradup—Agricultural Hall.  
Nyabing—Nyabing Hall.  
Ongerup—Ongerup Hall.  
Pingrup—Agricultural Hall.  
Tambellup—Agricultural Hall.

## Pingelly District:

Pingelly—Court House, Chief Polling Place.  
Aldersyde—State School.  
Brookton—State School.  
Bullaring—Hall.  
Codjatatine—Hall.  
Corrigin—Booth at Brickworks.  
Kondinin—Hall.  
Milton—Hall.  
Popanyinning—Crouch's premises.  
Stratherne—State School.  
Taylor's Well—State School.  
Wandering—State School.  
Yealering—State School.

## Wagin District:

Wagin—Court House, Chief Polling Place.  
Dumbleyung—Agricultural Hall.  
Kukerin—Agricultural Hall.  
Lake Grace—Agricultural Hall.  
Woodanilling—Agricultural Hall.

## Williams-Narrogin District:

Narrogin—Court House, Chief Polling Place.  
Boddington—Agricultural Hall.  
Cuballing—Road Board Office.  
Darkan—Agricultural Hall.  
Dudin—Agricultural Hall.  
Harrismith—State School.  
Highbury—Agricultural Hall.  
Kulin—State School.  
Noman's Lake—Agricultural Hall.  
Quindanning—State School.  
Rushy Pool—Agricultural Hall.  
Tarwonga—State School.  
Wickepin—State School.  
Williams—Court House.

HIS Excellency the Administrator in Executive Council  
has approved of the following regulation under Section  
38 of "The Electoral Act, 1907-21":—

"In the preparation of Supplementary Rolls for each  
province the method shall be to include all alterations  
of addresses or qualifications of electors as names added  
to the rolls and to delete the original enrolments as  
names struck off the roll.

"Enrolments on the Main Roll are to be subject to  
the list of 'Names Struck Off' appearing in any Sup-  
plementary Roll."

## TRANSFER OF LAND ACT, 1893.

HIS Excellency the Administrator in Executive Council,  
in exercise of the powers contained in Section 191 of "The  
Transfer of Land Act, 1893," and of all other powers  
in this behalf enabling him, has been pleased to order  
and appoint that the scale of fees published in the *Gov-*  
*ernment Gazette* on the 16th day of August, 1918, to be  
charged and demanded by the Registrar of Titles in lieu  
of the fees specified in the Last Schedule to the said  
Act shall be and is hereby amended by inserting after  
the last item in the said scale of fees the words as fol-  
lows:—

## Exemption.

All entries necessary to be made in any register  
or other record by the Registrar of Titles or the  
Registrar of Deeds in order to give effect to the  
provisions of Section 4 of the State Savings Bank  
Transfer Act, 1931.

H. G. HAMPTON,  
Under Secretary for Law.

## RESERVES.

Department of Lands and Surveys,  
Perth, 20th April, 1932.

HIS Excellency the Administrator in Executive Council has been pleased to set apart as Public Reserves the land described in the Schedules below for the purposes therein set forth:—

3794/29.

BEACON.—No. 20842 (Recreation).—Lot No. 65. (About 40 acres.) (Plan Beacon Townsite.) 5648/07.

KOJONUP.—No. 20843 (Gravel).—Location No. 8368. (12a. 2r. 5p.) (Diagram 55458; Plan 408D/40, A4.)

483/30.

PINGELLY.—No. 20844 (Addition to Show Ground).—Lot No. 718. (About 1a. 1r. 8p.) (Plan Pingelly Townsite.)

676/22.

JINGALUP.—No. 20845 (Recreation, Tennis Courts).—Lot No. 7. (About 1 acre.) (Plan 437A/40, B1.) (Reserve 18033, "Recreation," is hereby reduced.)

6989/19.

WILLIAMS.—No. 20846 (Townsite).—Location No. 13480. (About 52 acres.) (Plan 384B/40, F1j)

6989/19.

WILLIAMS.—No. 20847 (Recreation and Public Utility).—Location No. 13481. (About 27 acres.) (Plan 384B/40, F1.)

116/32.

SUSSEX.—No. 20848 (Common).—Bounded on the South by Location 1362 and Reserve 6017 (Landing Place), on the West by the high water mark of Hamelin Bay, on the North by a line in prolongation Westward of the North boundary of Location 226, and on the East by the latter location. (About 430 acres.) (Plan 440D/40, A & B 4.)

3644/20.

SUSSEX.—No. 20849 (Common).—Locations Nos. 1192 and 1193. (623a. 2r.) (Plan 413D/40, A4.)

2616/31.

BEACON.—No. 20850 (Ballast Pit, Railways).—Lot No. 66. (About 14 acres.) (Plan Beacon Townsite.)

C. G. MORRIS,  
Under Secretary for Lands.

## AMENDMENT OF AREA AND BOUNDARIES OF RESERVE.

Department of Lands and Surveys,  
Perth, 13th April, 1932.

HIS Excellency the Administrator in Executive Council has been pleased to approve of the area and boundaries of the following Reserve being amended as described in the Schedule below, for the purpose therein set forth; the area and boundaries previously published in the *Government Gazette* being hereby cancelled:—

1150/20.

VICTORIA (Mullewa).—No. 20827 (Common).—Location 7386. (96a. 2r. 34p.) (Plan 156B/40, D2.)

C. G. MORRIS,  
Under Secretary for Lands.

## ADDITION TO RESERVE 18856 "TIMBER" (MALLET).

Department of Lands and Surveys,  
Perth, 20th April, 1932.

HIS Excellency the Administrator in Executive Council has been pleased to approve of the boundaries of Reserve No. 18856 "Timber" (Mallet) being amended by the inclusion therein of Williams Locations 13482 and 13483, and of the area being increased by about 64 acres 2 roods accordingly. (Plan 384B/40, F1.)

C. G. MORRIS,  
Under Secretary for Lands.

## TOWNSITE OF CLACKLINE.

Amended Boundaries.

Department of Lands and Surveys,  
Perth, 20th April, 1932.

HIS Excellency the Administrator in Executive Council has been pleased to approve, under Section 7 of "The Land Act, 1898," of the following boundaries of the

Townsite of Clackline in lieu of those previously published, which are hereby cancelled, and to classify the additional area as Town and Suburban:—

Bounded by lines starting from the South corner of Avon Location 355 and extending North-Easterly along the South-East boundary of said location to the West corner of Location 3645; thence South-Easterly along the South-West boundary of the latter location and onward to and along the South-West boundary of Location 370 to the North-West boundary of Location 1289; thence South-Westerly and South-Easterly along boundaries of the latter location to the Southern side of Road No. 105; thence generally South-Westerly along said side of road to the South-West boundary of Location 1565; thence South-Easterly along same to a point in prolongation North-Easterly of the North-West boundary of Location 716; thence South-Westerly along said prolongation and the latter boundary; thence South-Easterly along part of the South-West boundary of the latter location to the North corner of Location 717; thence South-Westerly along the North-West boundary of the latter location to the North-East side of a one-chain road; thence Northerly along same to a point in prolongation Easterly of the North boundary of Location 4051; thence Westerly along said prolongation and onward to the South-East corner of Location 6511; thence on a bearing of 9deg. 43min. about 4,930 links; thence 99deg. 46min. to a point in prolongation Southward of the East boundary of Location 10864; thence Northerly along said prolongation and onward to the North-East corner of the latter location; thence North-Easterly, Northerly and Easterly along boundaries of Location 10766 to the Western side of Railway Road; thence North-Easterly to the junction of the Eastern side of Newcastle road with the South-West boundary of Location 355, and thence South-Easterly to the starting point; excluding Railway land. (Plan 2A/40, B & C 1, and 27D/40, B & C 4.)

C. G. MORRIS,  
Under Secretary for Lands.

## FORFEITURES.

THE undermentioned Leases have been cancelled under Section 137a of "The Land Act, 1898," for non-payment of rent or other reasons:—

Name, Lease No., District, Rent or other reason,  
Corres. No., Plan.

Bagshaw, J. G.; 19399/68; Plantagenet 4380; £18 11s. 3d.; 942/24; 436C/40, F4.

Craig, A. E.; 55/2124; Peel Estate 723; non-compliance with conditions; 1105/31; Peel Estate.

Davis, Joseph; 21285/47; Boddalin 10; abandoned; 2405/31; Boddalin.

Edwards, A. T. and Edwards, A. G.; 68/3188; Roe 554; abandoned; 1669/31; 387/80, E3.

Nalder, R. B. and Stalley, W. S.; 3472/96; Erwilla, N.W.; abandoned; 453/24; 71/300.

Nalder, R. B. and Stalley, W. S.; 3491/96; Erwilla, N.W.; abandoned; 714/24; 72/300.

Ononide, Luigi; 41104/55; Yilgarn 725; £39 19s. 4d.; 2649/24; 36/80.

Rae, F. G.; 68/2997; Roe 1283; abandoned; 2984/30; 376/80, F 1 & 2.

Sinclair, A. W.; 3450/97; Yilgarn and Jaurdie; £20; 3279/26; 24/300.

Stubber, S. E. and Morgans, Wm., as Trustees of the Westonia Racing Club; 587/42; Yilgarn 70; non-compliance with conditions; 3890/15; 35/80.

Wallal Downs Pastoral Company, Limited; 3080/96; Pardu, N.W.; abandoned; 1439/18; 114/300 and 126/300.

Wallal Downs Pastoral Company, Limited; 3366/96; Pardu, N.W.; abandoned; 3718/22; 114/300 and 125/300.

Welan, Edward; 2218/98; Numalgun; abandoned; 1370/30; 139/300.

Young, F. S.; 39096/55; Fitzgerald 371; abandoned; 2065/22; 392/80.

Young, F. S.; 22698/74; Fitzgerald 208; abandoned; 2066/22; 392/80.

Young, F. S.; 12788/56; Fitzgerald 372; abandoned; 2213/22; 392/80.

C. G. MORRIS,  
Under Secretary for Lands.

## THE LAND ACT, 1898.

Improved Abandoned Holdings near Dowak available for Leasing for Grazing Purposes.

Salmon Gums-Esperance Land Agency.

Department of Lands and Surveys,  
Corres. 193/32. Perth, 20th April, 1932.

IT is hereby notified, for general information, that the undermentioned Locations as grouped (areas varying from 3,909 to 4,822 acres) will be available for leasing under "The Land Act, 1898," and its Amendments, for Grazing Purposes for a term of five (5) years.

Applications, accompanied by a deposit of Ten pounds (£10), (the rental being fixed at the rate of Two pounds (£2) per annum per 100 acres of cleared land in each group), endorsed "Application for abandoned Fitzgerald Locations near Dowak," and addressed "Under Secretary for Lands," must be lodged at the Lands Office, Salmon Gums, on or before Wednesday, 18th May, 1932.

No compensation will be paid for improvements effected at the expiration of the leases.

All improvements, including buildings, clearing, fencing, dams, etc., must be rigidly maintained to the satisfaction of the Minister for Lands or his Agents.

All applications lodged on or before such date will be treated as having been received on the closing day, and if there are more applicants than one for any group of locations, the application to be granted will be determined by the Land Board, if considered necessary by the Hon. Minister for Lands.

Plan—392/80, A.B. & C. 1 & 2.

C. G. MORRIS,  
Under Secretary for Lands.

## Schedule.

Group.	Location Numbers.	Total Area.	Area of Cleared Land.
		a. r. p.	
1	399, 766, 398, 1127, 394, 747, and 395	3,990 1 21	2,130 acres
2	393, 216, 392, 752, 373, 251, and 368	3,909 3 30	2,436 "
3	369, 372, 370, 1121, 371, 208, 375, and 786	4,822 1 0	2,297 "
4	374, 379, 753, 376, 789, 378, and 212	4,262 2 21	2,361 "
5	498, 867, 522, 1209, 500, 757, 532, and 738	4,000 1 15	2,145 "

## LOTS OPEN FOR SALE.

Department of Lands and Surveys,  
Perth, 20th April, 1932.

IT is hereby notified, for general information, that the undermentioned lots are now open for sale, under the conditions specified, by public auction, as provided by "The Land Act, 1898," at the following upset prices:—

Applications to be lodged at Kalgoorlie.

1701/94, Vol. 2.—KANOWNA, Town, 708 (1r. 3p.), £10. Subject to payment to the Government within 30 days of sale of the value of improvements (if any) at the Minister's valuation, which shall be final and binding on the purchaser.

Applications to be lodged at Northam.

420/30.—WOGARL, Town, 8 (39.1p.), £25. Subject to the payment of value of improvements (£80) at the sale on the fall of the hammer.

Applications to be lodged at Perth.

2040/29.—GLEN FORREST, Suburban for Cultivation, 157 (21a. 3r. 37p.), £80. Subject to the payment to the Government within 30 days of sale of the value of improvements, at the Minister's valuation, which shall be final and binding on the purchaser.

Plans showing the arrangement of the lots referred to are now obtainable at this office and the offices of the various Government Land Agents.

C. G. MORRIS,  
Under Secretary for Lands.

## GOVERNMENT LAND SALES.

THE undermentioned allotments of land will be offered for sale at Public Auction on the dates and at the places specified below:—

## WAGIN.

3rd May, 1932, at 11 a.m., at the District Land Office—  
Lake Grace—Town 151, 1r. 2.4p., £25; 152, 1r. 4.1p., £20.  
Newdegate—Town 60, 39.1p., £25; \*64, 65, 5a. each, £15 each; 63, 3a. 37p., £15.

## NARROGIN.

5th May, 1932, at 12 noon, at the District Land Office—  
Kulin—Town 63, 1r., £20; \*164, 4a. 3r. 39p., £25.

## BRIDGETOWN.

10th May, 1932, at 12 noon, at the District Land Office—  
Balingup—Town 236, 3r. 6.5p., £12.

## COLLIE.

11th May, 1932, at 11 a.m., at the Court House—  
Collie—Town 839, 1r., £10; \*1124, 5a., £15.

## BUNBURY.

11th May, 1932, at 3.30 p.m., at the District Land Office—  
Wagerup—\*73, 5a. 1r. 13p., £16.

## GERALDTON.

11th May, 1932, at 3.15 p.m., at the District Land Office—  
Pindar—Town 19, 20, 1r. each, £12 each.

## DENMARK.

13th May, 1932, at 3 p.m., at the Agricultural Bank Office—  
Denmark—Town 18, 23.4p., £55; 19, 22.6p., £70; 20, 21.3p., £60; 21, 19.4p., £60; 22, 18.8p., £85; 23, 19.4p., £70.

## PERTH.

13th May, 1932, at 11 a.m., at the Department of Lands and Surveys—  
Boddington—Town 26, 27, 1r. each, £15 each.  
Kalamunda—\*121, 9a. 1r. 23p., £27.  
Mount Helena—\*66, 5a., £15.  
Rockingham—Town 293, 302, 305, 307, 308, 1r. each, £12 each; 320, 3r. 22.9p., £12.  
Youanmi—Town 280, 1r., £10.

\*Suburban for cultivation only.

The purchaser will have the option of taking in lieu of a grant of the fee simple, a lease under the Regulations at the scheduled capital value nearest the upset price for the term of 99 years, on payment of a premium equal to the amount of his bid in excess of the upset price.

All improvements on the land offered for sale are the property of the Crown, and shall be paid for as the Minister may direct, whose valuation shall be final and binding on the purchaser.

Plans and further particulars of these sales may be obtained at this office. Land sold to a depth of 200 feet below the natural surface, except in mining districts, where it is granted to a depth of 40 feet only.

C. G. MORRIS,  
Under Secretary for Lands.

LAND OPEN FOR PASTORAL LEASING  
under Part X. of "The Land Act, 1898."

IT is hereby notified that the land described hereunder will be available for general selection under Part X. of "The Land Act, 1898," and its amendments, on and after the date specified:—

## OPEN WEDNESDAY, 4th MAY, 1932.

## KALGOORLIE LAND AGENCY.

Eastern Division.

Weld District (near Mt. Sefton).

Corres. 6452/28. (Plan 44/300.)

That area of unsurveyed land containing about 92,000 acres, being K. A. Reed's forfeited Pastoral Lease No. 3638/97.

## PERTH LAND AGENCY.

## Eastern Division.

Wells District (near Lake Carnegie).

Corres. 2629/28. (Plan 62/300.)

That area of unsurveyed land containing about 100,000 acres, being H. Robinson's forfeited Pastoral Lease No. 3580/97.

## North-West Division.

Nookawarra and Kyarra District (near Nicholson Range).

Corres. 2561/26. (Plans 59 and 54/300.)

That area of unsurveyed land containing about 67,902 acres, being M. E. Barne's forfeited Pastoral Lease No. 3634/96; subject to an Agricultural Bank mortgage.

## Eastern Division.

Wells District (near Lake Carnegie.)

Corres. 2622/28. (Plan 62/300.)

That area of unsurveyed land containing about 140,000 acres, being J. G. Davies' forfeited Pastoral Lease No. 3581/97.

## North-West Division.

Lyndon District (near Yanyearreddy Station).

Corres. 1391/26. Plans 77 and 94/300.)

Those areas of unsurveyed land containing about 39,410 and 13,169 acres, being Lyndon Pastoral Company's, Ltd., forfeited Pastoral Leases Nos. 2329/96 and 3435/96.

## North-West Division.

Teano District (near Collier Range).

Corres. 3803/28. (Plan 80/300.)

That area of unsurveyed land containing about 14,870 acres, being J. R. W. Brown's forfeited Pastoral Lease No. 5035/96.

## SOUTHERN CROSS LAND AGENCY.

## Eastern Division.

Ularring and Yilgarn District (near Mt. Manning Range).

Corres. 1586/28. (Plan 35/300.)

That area of unsurveyed land containing about 100,000 acres, being F. Rex's forfeited Pastoral Lease No. 3559/97.

## OPEN WEDNESDAY, 18th MAY, 1932.

## PERTH LAND AGENCY.

## North-West Division.

Hardey and Lyndon District (near Barlee Range).

Corres. 6438/28. (Plan 93/300.)

That area of unsurveyed land containing about 61,389 acres, being E. Laffer's forfeited Pastoral Lease No. 3760/96.

## North-West Division.

Kyarra District (near Paroo Station).

Corres. 2129/24. (Plan 60/300.)

That area of unsurveyed land containing about 355,793 acres, being G. S., G. S. (jun.) and H. C. Herbert's forfeited Pastoral Lease No. 3496/96; subject to payment for improvements.

## OPEN WEDNESDAY, 11th MAY, 1932.

## KALGOORLIE LAND AGENCY.

## Eastern Division.

Ularring District (about 16 miles West of Menzies).

Corres. 2421/28. (Plans 34 & 35/300.)

That area of unsurveyed land, containing about 27,837 acres, being W. S. Skuthorp's forfeited Pastoral Lease No. 3589/97.

## PERTH LAND AGENCY.

## Eastern Division.

Wells and Tugaila Districts (near Mt. Lancelot).

Corres. 2628/28. (Plan 62/300.)

That area of unsurveyed land, containing about 100,000 acres, being F. M. Mullaly's forfeited Pastoral Lease No. 3582/97.

## Kimberley Division.

Doongan District (near Napier Broom Bay).

Corres. 1472/29. (Plan 147/300.)

That area of unsurveyed land, containing about 63,000 acres, being Benedictine Community of New Norcia Incorporated forfeited Pastoral Lease No. 2188/98.

Subject to the condition that the land may be made available for selection under Sections 59, 68 or 73 of "The Land Act, 1898," without notice of intention to withdraw the land from pastoral leases being given to lessee.

## North-West Division.

De Grey District (near Davis River).

Corres. 4749/27. (Plans 108 and 99/300.)

Those areas of unsurveyed land, containing about 63,000 and 37,000 acres, being D. J. McLeod's forfeited Pastoral Leases 3703/96 and 3711/96.

C. G. MORRIS,  
Under Secretary for Lands.

## LAND OPEN FOR SELECTION.

It is hereby notified, for general information, that the areas scheduled hereunder are available for selection under and subject to "The Land Act, 1898," and its amendments.

The areas marked "A" shall be open for selection by the special classes of selectors hereinafter named in the following order of preference:—

- (1) Under "The Discharged Soldiers' Settlement Act, 1918," by "Discharged Soldiers" within the meaning of paragraphs (a), (b), and (c) of the interpretation of the term in Section 3 of that Act, and "Dependants" within the meaning of that term in the said section.
- (2) Under "The Land Act, 1898," by ex-British Soldiers who were on active service in the late war.
- (3) Under "The Land Act, 1898," by Munition Workers in the late war.
- (4) Under "The Land Act, 1898," by ordinary selectors.

(In the event of an applicant other than a Discharged Soldier under subparagraph (1) obtaining a block within a Repurchased Estate, the term of the lease and conditions of payment will be subject to re-adjustment in accordance with the provisions of "The Agricultural Lands Purchase Act, 1909.")

The areas marked "B" are not subject to such order of preference.

Applications must be lodged at the Local Land Office for the district in which the land is situated, not later than the date specified, but may be lodged before such date if so desired.

All applications lodged on or before such date will be treated as having been received on the closing day, and if there are more applicants than one for any block, the application to be granted will be determined by the Land Board, except in cases where it is already determined by the order of preference set out above under "A." Should any lands remain unselected such will continue available until applied for or otherwise dealt with.

If a Land Board sitting becomes necessary, the applicants for the blocks will be duly notified of the date, time, and place of the meeting of the Board, and there shall be an interval of at least three days between the closing date and the sitting of the Board.

If an applicant wishes to appear before the Land Board in person he may apply to the Head Office or to the Clerk in Charge of any of the District or Branch Land Offices for a certificate to the Railway Department, which, on presentation at the nearest Railway Station, will entitle him to a Return Ticket, at Excursion Rates, to the place where the Board will sit, available for seven days from the date of issue.

The selector of a Homestead Farm from any location available under Part VIII. must take the balance thereof, if any, under Conditional Purchase.

*The prices quoted hereunder (exclusive of the value of improvements, if any, and survey fees, and land acquired by the Crown under "The Agricultural Lands Purchase Act, 1909," or otherwise for settlement) are reduced by one-half to Discharged A.I.F. Soldiers only.*

#### SCHEDULE.

OPEN WEDNESDAY, 27th APRIL, 1932.

BUNBURY LAND AGENCY.

"B."

Wellington District (about 2½ miles South of Cowcher Siding).

Corr. No. 2863/31.

Open under Parts V., VI., and VIII. (Plan 410D/40, A4.)

Location 4343, containing 200a. 0r. 36p., at 8s. per acre, excluding improvements; classification page 17 of File 2863/31; subject to the reservation of the marketable timber to the Crown and to the payment of value of improvements in accordance with Section 148 of "The Land Act, 1898."

PERTH LAND AGENCY.

"B."

Cockburn Sound District (near Jarrahdale).

Corr. No. 544/32.

Open under Part V., Section 60. (Plan 341C/40, D3.)

Location 682, containing 14a. 3r. 36p., at 11s. per acre; classification page 7 of File 544/32; subject to payment of value of improvements in accordance with Section 148 of "The Land Act, 1898."

"B."

Murray District (near Keysbrook).

Corr. No. 545/32.

Open under Part V. (Plan 341C/40, D4.)

Location 1368, containing 43a. 3r. 4p., at 15s. 6d. per acre; classification page 6 of File 545/32; subject to the reservation of the marketable timber to the Crown.

"B."

Peel Estate District.

Corr. No. 768/31.

Open under Parts V., VI., and VIII. (Plan Peel Estate.)

Lot 342, containing 67a. 3r. 27p.; purchase price including survey fee—£270; deposit—£2; half-yearly instalment for 29½ years, including interest at 7 per cent.—£10 16s. 7d.; subject to the conditions applying to this Estate.

PERTH LAND AGENCY.

Swan District (Herdsman Lake).

Corr. No. 665/31.

Open under Part V., Section 55, of "The Land Act, 1898," as modified by "The Agricultural Lands Purchase Act, 1909." (Plan Herdsman Lake.)

Lot 117, containing 5a. 0r. 20p., at £70 per acre; total purchase price, including house at £260 and improvements—£632 15s.; fortnightly instalment over 30 years, including interest at 6½ per cent.—£1 18s. 2d.; subject to the conditions applying to this Estate; being J. McLennan's forfeited Lease 55/2080.

RAVENSTHORPE LAND AGENCY.

"B."

Oldfield District (about nine miles North of Ravens-thorpe).

Corr. No. 6094/23.

Open under Parts V. and VI. (Plan 405/80, E3.)

Locations 346 and 347, containing 999a. 3r. 38p., at 10s. 6d. per acre; classification page 4 of 6094/23; subject to an Agricultural Bank mortgage and to mining conditions; being T. M. Barrett's forfeited Leases 40622/55 and 23823/74.

The previous *Gazette* notice showing this land as open on the 14th April at the Bridgetown Land Agency is hereby cancelled.

SALMON GUMS-ESPERANCE LAND AGENCY.

"B."

Esperance District (about 12 miles East of Esperance).

Corr. No. 7886/19.

Open under Parts V., VI., and VIII. (Plan 423/80, F4.)

Location 193, containing 1,000a. 0r. 17p., at 5s. per acre; classification page 10 of 7886/19; subject to the special conditions governing selection in this district; Agricultural Bank advances not guaranteed; being C. Hannett's forfeited Lease 13877/68.

The previous *Gazette* notice showing this land as open on the 14th April at the Bridgetown Land Agency is hereby cancelled.

OPEN THURSDAY, 28th APRIL, 1932.

BRIDGETOWN LAND AGENCY.

"B."

Sussex District (near Quindalup).

Corr. No. 185/32.

Open under Parts V., VI., and VIII. (Plan 413A/40, B2.)

The area, containing about 160 acres, bounded on the North by a proposed one-chain road along the South boundary of Location 1447, on the East by a proposed one-chain road along part of the West boundaries of Location 3689 and the Quindalup Station Reserve, on the South by Location 533 and its North boundary extended Westward, and on the West by Reserve 1428, "Quindalup Common"; subject to survey, classification, and pricing.

OPEN WEDNESDAY, 4th MAY, 1932.

ALBANY LAND AGENCY.

"B."

Plantagenet District (about 13 miles East of Narrikup).

Corr. No. 1858/30.

Open under Part V., Section 60. (Plan 451/80, D2.)

Location 2822, comprising 5 acres, at £1 10s. per acre; classification page 11 of 1215/16; being W. D. Jacob's forfeited Lease 60/242.

BEVERLEY LAND AGENCY.

"B."

Avon District (near Billaricay Siding).

Corr. No. 533/29.

Open under Parts V., VI., and VIII. (Plan 345/80, A3.)

Location 23895, containing 3,391a. 2r. 33p., at 6s. per acre; classification page 24 of 3154/26; subject to payment for improvements; being F. B. C. Chidlow's forfeited Lease 68/1277.

BUNBURY LAND AGENCY.

Wellington District (Henty Repurchased Estate).

Corr. No. 175/22.

Open under Part V. of "The Land Act, 1898," as modified by "The Agricultural Lands Purchase Act, 1909." (Plan 411D/40, B3.)

Location 3555, containing 167a. 3r. 37p., at 15s. per acre; total purchase money—£126; half-yearly instalment over 30 years, including interest at 6 per cent.—£4 8s. 5d.; and Location 3556, containing 167a. 3r. 38p., at 12s. per acre; total purchase money—£100 16s.; half-yearly instalment over 30 years, including interest at 6 per cent.—£3 10s. 9d.; subject to the right of the Crown to drain and to an undertaking from the selector to pay drainage charges; being C. E. Jenour's forfeited Lease 20/1917.

"B."

Wellington District (near Mornington Mill).

Corr. No. 2513/31.

Open under Parts V. and VI. (Plan 411B/40, D1.)

Location 4360, containing 49a. 1r. 33p., at 13s. per acre; classification page 37A of File 2513/31; subject to the reservation of the marketable timber to the Crown.

"B."

Wellington District (near Mornington Mill).

Corr. No. 2501/31.

Open under Part V., Section 57. (Plan 411B/40, D1.)

Location 4336, containing 2a. 1r. 2p., at 20s. per acre; classification page 6 of File 2501/31; subject to payment of survey fee of £3 with application.

## GERALDTON LAND AGENCY.

"B."

Victoria District (about five miles North-West of Whelarra).

Corr. No. 1940/30.

Open under Parts V., VI., and VIII. (Plans 160C/40, D3; 160/80, D2.)

Location 7070, comprising 3,317a. 2r. 10p., at 4s. 6d. per acre; classification page 12 of 7566/19; being R. E. Stagg's forfeited Lease 68/2613.

## KATANNING LAND AGENCY.

"B."

Kent District (about four miles North-West of Ongerup).

Corr. No. 4894/30.

Open under Parts V., VI., and VIII. (Plans 435/80, C1; 418/80, C4.)

Locations 277, 339, and 1151, comprising 1,189 acres, at 5s. 6d. per acre, reducible to 2s. per acre if poison is eradicated and land stocked within ten years; classification page 11 of 4894/30; subject to an Agricultural Bank mortgage; being V. E. Godden's forfeited Leases 68/3074 and 74/1253.

"B."

Kent District (about five miles South of Toompup).

Corr. No. 869/27.

Open under Parts V., VI., and VIII. (Plan 435/80, C2 & 3.)

Locations 851, 852, and 610, containing 1,243a. 3r. 14p., at 4s. 6d. per acre, reducible to 1s. 9d. per acre (including survey fee) if poison be eradicated and land stocked within 10 years; classification page 30 of 869/27; being H. E. Meager's forfeited Lease 68/3096.

## NARROGIN LAND AGENCY.

"B."

Avon District (about six miles West of Kulin).

Corr. No. 863/26.

Open under Parts V., VI., and VIII. (Plan 377/80, E2 & 3.)

Location 17667, containing 984 acres, at 9s. per acre; classification page 11 of 2909/24; subject to an Agricultural Bank mortgage; being D. M. R. Taylor's forfeited Lease 20310/68.

"B."

Williams District (three Miles South-East of Kulin).

Corr. No. 2008/13.

Open under Parts V. and VI. (Plans 377/80, F3; 376/80, A3.)

Location 11426, comprising 25 acres; subject to classification and pricing. (Reserve 15527 (Water) is hereby cancelled.)

"B."

Williams District (about four miles East of Malyalling).

Corr. No. 1133/23.

Open under Parts V., VI., and VIII. (Plan 377D/40, A3.)

Location 12866, containing 326a. 3r. 7p., at 7s. per acre, reducible to 4s. per acre if poison be eradicated and land stocked within 10 years; classification page 10 of 1133/23; being C. Pearless's forfeited Lease 17279/68.

"B."

Roe District (near Lake Varley).

Corr. No. 3226/28.

Open under Parts V., VI., and VIII. (Plan 375/80, F3.)

Location 1145, containing 1,552a. 2r. 10p., at 12s. per acre; classification page 8 of 3264/27 and page 28a of 3226/28; subject to an Agricultural Bank mortgage and to a cropping lease; no further Agricultural Bank advances will be made on this property; being A. Flynn's forfeited Lease 55/1157.

## NORTHAM LAND AGENCY.

"B."

Avon District (about four miles North of Weira Siding).

Corr. No. 1695/29.

Open under Parts V., VI., and VIII. (Plan 54/80, B4.)

Locations 25404 and 26510, comprising 943a. 1r. 30p., at 8s. 6d. per acre, including survey fee; classification page 4 of 1695/29; subject to payment for improvements; and Location 25469, comprising 296a. 3r. 21p., at 8s. 3d. per acre, including survey fee; classification page 3 of 2527/30; being W. W. Payne's forfeited Leases 68/1840, 74/783, and 68/2800.

The previous *Gazette* notice is hereby cancelled.

"B."

Avon District (about 11 miles South-West of Nungarin).

Corr. No. 397/29.

Open under Parts V., VI., and VIII. (Plan 34/80, D4.)

Location 11354, containing 155a. 1r. 31p., at 8s. per acre; classification page 4 of 437/28; subject to payment for improvements (if any); being M. Jones's forfeited Lease 68/1459.

"B."

Avon District (about seven miles North-West of Bruce Rock).

Corr. No. 1522/27.

Open under Parts V., VI., and VIII. (Plan 4/80, E1.)

Location 20024, containing 789 acres, at 8s. 6d. per acre; classification page 4 of 2619/24; subject to payment for improvements; being A. L. Addison's forfeited Lease 68/2918.

"B."

Avon District (about three miles South of Hines Hill).

Corr. No. 1944/29.

Open under Parts V., VI., and VIII. (Plan 25/80, E3.)

Locations 23134, 13130, and 24045, containing 474a. 0r. 14p., at 7s. 6d. per acre; classification page 4 of 1989/23; subject to payment for improvements (if any); being A. H. Shorter's forfeited Leases 68/1659 and 74/727.

"B."

Avon District (near Norpa Siding).

Corr. No. 4075/28.

Open under Parts V., VI., and VIII. (Plan 24/80, C3.)

Locations 20211 and 20218, containing 3,948 acres, at 4s. 6d. per acre; classification pages 63 and 66 of 8295/13, Volume 1; subject to payment for improvements (if any); being C. H. Danby's forfeited Lease 68/981.

"B."

Melbourne District (about two miles West of Piawanning).

Corr. No. 4241/30.

Open under Parts V., VI., and VIII. (Plan 57/80, A3.)

Location 1876, containing 576a. 1r. 8p., at 5s. per acre; classification page 9 of 2462/16; being R. J. Broadwood's forfeited Lease 68/2869.

"B."

Ninghan District (about four miles North of Welbunging).

Corr. No. 86/20.

Open under Parts V., VI., and VIII. (Plan 55/80, D2.)

Location 589, containing 837 acres, at 9s. 6d. per acre, including survey fee; classification page 28 of 86/20 and page 20 of 9149/09; subject to an Agricultural Bank mortgage; being G. B. Robertson's forfeited Lease 36791/55.



## SALMON GUMS-ESPERANCE LAND AGENCY.

"B."

Fitzgerald District (about 11 miles East of Salmon Gums).

Corr. No. 2558/27.

Open under Parts V., VI., and VIII. (Plan 392/80, D3.)

Location 611, containing 998a. 2r. 36p.; classification page 13 of 3760/23; subject to an Agricultural Bank mortgage, to reclassification and pricing, and to the special conditions governing selection in this district; no further Agricultural Bank advances guaranteed; being L. M. Wilkinson's forfeited Lease 42339/55.

## SOUTHERN CROSS LAND AGENCY.

"B."

Yilgarn District (near Warrachuppin).

Corr. No. 2681/26.

Open under Parts V. and VI. (Plan 54/80, E4.)

Location 382, comprising 1,708a. 3r. 33p., at 6s. 9d. per acre; classification page 14 of 981/26; subject to an Agricultural Bank mortgage, to mining conditions, and to a cropping lease expiring on the 1st March, 1933; being J. B. Preshaw's forfeited Lease 20746/68.

"B."

Yilgarn District (about nine miles North of Moorine Rock).

Corr. No. 3080/29.

Open under Parts V., VI., and VIII. (Plan 36/80, C2.)

Locations 1262 and 1269, comprising 1,490a. 3r. 2p., at 3s. 9d. per acre, excluding survey fee; classification page 11 of 3080/29; subject to the payment of one-quarter survey fee (£8 2s. 6d.) with application; if full survey fee (£32 10s.) be paid with application, the price per acre will be reduced to 2s. 6d.; being A. Johnstone's forfeited Lease 68/2139.

"B."

Yilgarn District (near Yelladine).

Corr. No. 5707/25.

Open under Parts V. and VI. (Plan 24/300.)

Location 716, containing 1,195a. 0r. 34p., at 9s. per acre; classification page 16 of 1103/23; subject to payment for improvements and to mining and timber conditions; Agricultural Bank assistance has been refused on this block; being A. D. Mercer's forfeited Lease 41628/55.

## WAGIN LAND AGENCY.

"B."

Williams District (about eight miles North of Duggan).

Corr. No. 1996/26.

Open under Parts V., VI., and VIII. (Plan 386/80, E3.)

Location 10250, containing 623a. 2r. 4p., at 9s. per acre, reducible to 3s. per acre if poison is eradicated and land stocked within 10 years; classification page 5 of 1996/26; the Government retains the right to resume free any land required for railways or other public purposes; being I. M. A. Faulkner's forfeited Lease 20560/68.

## OPEN THURSDAY, 5th MAY, 1932.

## BRIDGETOWN LAND AGENCY.

"B."

Nelson District (near Nannup).

Corr. No. 1501/31.

Open under Parts V., VI., and VIII. (Plan 439A/40, B2.)

Location 8800, containing 85a. 2r. 2p., at 9s. 6d. per acre; classification page 14 of File 1501/31. Reserve 15972, "Timber," is hereby reduced.

"B."

Sussex District (about 2½ miles North-West of Bramley Siding).

Corr. No. 2764/24.

Open under Parts V., VI., and VIII. (Plan 440A/40, A1.)

Location 429, comprising 200 acres, at 11s. per acre; classification page 3 of 2764/24; subject to payment for improvements; being J. D. Bussell's forfeited Lease 18336/68.

"B."

Sussex District (near Quindalup).

Corr. No. 159/32.

Open under Parts V., VI., and VIII. (Plan 413A/40, B2.)

Location 551, containing 94a. 2r. 6p., at 10s. 6d. per acre; classification page 54 of File 7171/20, Vol. 1.

"B."

Nelson District (about two miles North-West of Pemberton).

Corr. No. 150/32.

Open under Parts V., VI., and VIII. (Plan 442B/40, D2.)

Location 9082, containing 135a. 1r. 35p., at 17s. per acre, including survey fee; classification page 20 of 480/22; and Location 9088, containing 103a. 2r. 3p., at 17s. per acre, including survey fee; classification page 26 of 480/22; that portion of Location 9080, containing about 85 acres, situate East of the Westernmost tramline passing through this location, subject to survey, classification, and pricing; subject to the conditions governing selection of land within State Sawmilling Permits; subject also to the condition that in no circumstances will any approval notice issue until the position is clear so far as the State Saw Mills are concerned; being blocks unallotted by the Land Board.

## OPEN WEDNESDAY, 11th MAY, 1932.

## ALBANY LAND AGENCY.

"B."

Plantagenet District (about six miles North-West of Denmark).

Corr. No. 2490/29.

Open under Parts V., VI., and VIII. (Plan 452C/40, D4.)

Location 5520, comprising 173a. 0r. 12p.; subject to pricing and to payment for improvements and to the conditions that the lessee shall maintain the improvements to the satisfaction of the Minister for Lands, and that the Government does not guarantee a continuance of drainage maintenance; being W. Mills' forfeited Lease 55/1623.

"B."

Denmark Estate (about nine miles West of Denmark).

Corr. No. 1758/30.

Open under Parts V., VI., and VIII. (Plan 452C/40, D4.)

Location 486, comprising 97a. 2r., at 7s. 3d. per acre; classification page 4 of 1758/30; being G. H. Thomas' forfeited Lease 68/2605.

"B."

Hay District (about 10 miles West of Tenterden).

Corr. No. 2755/20.

Open under Parts V., VI., and VIII. (Plan 444/80, E2.)

Locations 975 and 431, containing 2,230a. 3r. 12p., at 5s. per acre; classification page 6 of File 2755/20; subject to payment for improvements; being M. G. Herbert's forfeited Lease 14044/68.

## BUNBURY LAND AGENCY.

"B."

Wellington District (near Mornington Mills).

Corr. No. 2500/31.

Open under Parts V. and VI. (Plan 411B/40, D1.)

Location 4247, containing 69a. 1r. 6p., at 15s. 6d. per acre; classification page 19 of File 2500/31.

## "B."

Wellington District (near Hough Brook).

Corr. No. 351/32.

Open under Parts V. and VI. (Plan 411D/40, B & C4.)

Location 4330, containing about 21 acres; subject to survey, classification and pricing, and to the payment of value of improvements in accordance with Section 148 of "The Land Act, 1898."

## GERALDTON LAND AGENCY.

## "B."

Victoria District (about five miles North-West of Hutt).

Corr. No. 2953/29.

Open under Parts V., VI., and VIII. (Plan 160/80, A1.)

Location 6706, containing 2,025 acres, at 5s. per acre; classification page 17 of 1275/24; subject to payment for improvements; and Location 7023, containing 2,038a. 2r. 10p., at 4s. 3d. per acre; classification page 15 of 1469/24; being W. R. Duplex's forfeited Leases 68/1867 and 68/2213.

## "B."

Victoria District (about 12 miles West of Weld).

Corr. No. 7757/20.

Open under Parts V., VI., and VIII. (Plan 159/80, E & F2.)

Location 7398, containing 2,981a. 2r. 14p., at 3s. 6d. per acre; classification page 3 of 7757/20; being J. R. Taylor's forfeited Lease 16764/68.

## KATANNING LAND AGENCY.

## "B."

Kojonup District (near Boscabel).

Corr. No. 2083/31.

Open under Parts V., VI., and VIII. (Plan 416A/40, B2.)

Location 4882, containing 287 acres; subject to pricing; classification page 6 of 5110/14; Location 4879, containing 296a. 2r., at 6s. 9d. per acre, reducible to 2s. 3d. per acre if poison is eradicated and land stocked within 10 years; classification page 4 of 9065/19; Locations 4213 and 4885, containing 560 acres, at 8s. 3d. per acre, reducible to 1s. 9d. per acre if poison is eradicated and land stocked within 10 years; classification page 5 of 9067/19; and Location 4211, containing 160 acres; subject to pricing; classification page 22 of 443/31; subject to an Agricultural Bank mortgage; being R. F. Armstrong and W. Starr's cancelled applications.

## "B."

Plantagenet District (about 17 miles East of Pootenup).

Corr. No. 1818/24.

Open under Parts V., VI., and VIII. (Plan 436C/40, D4.)

Location 4354, containing 1,799a. 0r. 37p., at 4s. per acre; classification page 21 of File 1818/24; subject to payment for improvements; being U. D. Herbert's forfeited Lease 18444/68.

## NARROGIN LAND AGENCY.

## "B."

Williams District (about 11 miles West of Jitarning).

Corr. No. 2395/27.

Open under Parts V., VI., and VIII. (Plan 377D/40, C3.)

Location 14382, containing 1,908a. 0r. 18p., at 3s. per acre, excluding survey fee; classification page 33 of 2395/27; subject to the payment of one-quarter survey fee (£9) with application, and subject to payment for improvements (if any); being H. J. Corke's forfeited Lease 68/636.

## "B."

Roe District (about 1½ miles West of Karlgarin).

Corr. No. 2345/22.

Open under Parts V., VI., and VIII. (Plan 376/80, E1.)

Location 179, containing 1,437a. 2r. 1p., at 10s. per acre; classification page 3 of File 2345/22; subject to an Agricultural Bank mortgage and wire netting debt; being C. W. Treasure's forfeited Lease 39333/55.

## "B."

Avon District (about 10 miles North-West of Kulin).

Corr. No. 4118/29.

Open under Parts V., VI., and VIII. (Plan 377/80, E1 & 2.)

Location 19820, containing 741a. 0r. 32p., at 6s. per acre; classification pages 5, 15, and 15a of 6312/22; the Government retains the right to resume free any land required for railways or other public purposes; being R. H. Townsend's forfeited Lease 68/2011.

## NORTHAM LAND AGENCY.

## "B."

Avon District (about five miles North of Booraan).

Corr. No. 3906/29.

Open under Parts V., VI., and VIII. (Plans 24/80, B1; 35/80, B4.)

Location 20456, containing 1,050 acres, at 6s. per acre; classification page 20 of 10034/12; the Government retains the right to resume free any land required for railways or other public purposes; being J. S. Priestley's forfeited Lease 68/1880.

## "B."

Avon District (near Booraan).

Corr. No. 143/31.

Open under Parts V., VI., and VIII. (Plan 24/80, B1 & 2.)

Location 24811, containing 1,500 acres, at 5s. 9d. per acre; classification page 12 of 4008/25; subject to the timber conditions governing selection in this district; being J. C. Milligan's forfeited Lease 68/2945.

## "B."

Avon District (about six miles East of Belka).

Corr. No. 238/28.

Open under Parts V., VI., and VIII. (Plan 5/80, A1.)

Location 16940, containing 300a. 0r. 31p., at 5s. per acre; classification page 58 of 3714/10, Vol. 2; being E. E. M. Plant's forfeited Lease 22695/68.

## "B."

Avon District (about four miles South of Yoting).

Corr. No. 491/26.

Open under Parts V., VI., and VIII. (Plan 4/80, A4.)

Locations 19291 and 19986, containing 4,008 acres, at 5s. 3d. per acre; classifications page 4 of 2381/12, page 3 of 2382/12, and page 3 of 2383/12; subject to the Agricultural Bank and I.A.B. indebtedness; being A. and F. McDonald's forfeited Leases 20519/68 and 25114/74.

## "B."

Avon District (about two miles North of Lake Brown).

Corr. No. 4685/29.

Open under Parts V., VI., and VIII. (Plan 54/80, A & B 3 & 4.)

Location 25268, containing 2,074a. 3r. 38p., at 4s. per acre, excluding survey fee; classification page 12 of File 4685/29; subject to the payment of one-quarter survey fee (£10) with application; being S. H. Duthie's forfeited Lease 68/2467.

## "B."

Ninghan District (about 11 miles East of Dalwallinu).

Corr. No. 6435/20.

Open under Parts V., VI., and VIII. (Plans 64/80, E & F1; 89/80, E & F4.)

Location 1676, containing 860 acres, at 9s. per acre; classification page 10 of 6435/20; and Location 1685, containing 1,000 acres, at 4s. 6d. per acre; classification page 42 of 2114/13; subject to an Agricultural Bank mortgage; being A. Kierulf's forfeited Leases 13030/68 and 14747/68.

## "B."

Avon District (about nine miles North of Baandee).

Corr. No. 19/29.

Open under Parts V., VI., and VIII. (Plan 25/80, D1.)

Locations 25394, 24162, and 24163, containing 709a. 2r. 23p., at 5s. 6d. per acre, excluding survey fee; classification page 7 of 19/29; subject to the payment of one-quarter survey fee (£5 12s. 6d.) with application; being W. J. McCann's forfeited Lease 68/2154.

"B."

Avon District (about seven miles West of Belka).

Corr. No. 3019/25.

Open under Parts V., VI., and VIII. (Plan 26/80, E4.)

Locations 20054, 24774, and 24775, containing 875a. 0r. 17p., at 9s. 3d. per acre, including survey fee, excluding improvements; classification page 44 of 3019/25; subject to an Agricultural Bank mortgage; being A. C. Smith's forfeited Lease 20416/68 and 25071/74.

"B."

Avon District (about one mile South-West of Mawson).

Corr. No. 1383/28.

Open under Parts V., VI., and VIII. (Plan 3D/40, B4.)

Location 10453 and 10399, containing 189a. 3r. 27p., at 9s. 3d. per acre; classification page 10 of File 1383/28; being A. Rickey's forfeited Lease 23089/68.

"B."

Avon District (about 12½ miles North of Tammin).

Corr. No. 54/28.

Open under Parts V., VI., and VIII. (Plan 26B/40, E1 &amp; 2.)

Locations 25062 and 25273, containing 2,316a. 0r. 24p., at 4s. 6d. per acre, excluding survey fee; classification page 13 of File 54/28; subject to the payment of one-quarter survey fee (£10) with application; being S. E. Turner's forfeited Lease 68/948.

"B."

Avon District (about 10 miles West of Amery).

Corr. No. 2237/25.

Open under Parts V., VI., and VIII. (Plan 33A/40, A2.)

Location 25505, containing 160 acres; subject to classification and pricing; being W. H. Gregory's forfeited Lease 24521/74.

## PERTH LAND AGENCY.

"B."

Canning District (near Piesse's Brook).

Corr. No. 127/32.

Open under Parts V., VI., and VIII. (Plan 1C/40 and Piesse's Brook, Sheet 1.)

Location 764, comprising 26a. 1r. 36p; subject to pricing, Agricultural Bank mortgage, and payment for improvements, the total indebtedness being £150; a deposit of £50 to be lodged with applications for this land; the previous *Gazette* notice is hereby cancelled; being J. W. O'Connor's forfeited Lease 22035/14.

"B."

Peel Estate District.

Corr. No. 250/31.

Open under Part V. (Plan Peel Estate.)

Lot 160, containing 123a. 3r. 37p.; total purchase price—£155 10s.; deposit—£2; half-yearly instalment over balance of term, 29½ years, including interest at 7 per cent.—£6 4s. 4d.; and Lot 386, containing 166a. 0r. 39p.; total purchase price—£210 10s.; deposit—£2; half-yearly instalment over balance of term, 29½ years, including interest at 7 per cent.—£8 13s. 7d.; subject to the conditions applying to this Estate.

"B."

Peel Estate District.

Corr. No. 667/23.

Open under Part V. (Plan Peel Estate.)

Lot 809, containing 145a. 1r. 11p.; total purchase price—£160 10s.; deposit—£2; half-yearly instalment over balance of term, 29½ years, including interest at 7 per cent.—£6 8s. 4d.; and Lot 343, containing 111a. 1r. 35p.; total purchase price—£210 10s.; deposit—£2; half-yearly instalment over balance of term, 29½ years, including interest at 7 per cent.—£8 13s. 7d.; subject to the conditions applying to this Estate.

## SOUTHERN CROSS LAND AGENCY.

"B."

Yilgarn District (about four miles South of Campion).

Corr. No. 3788/23.

Open under Parts V. and VI. (Plan 35/80, C1.)

Location 225, containing 985a. 2r. 21p., at 11s. per acre; classification page 5 of 2751/23; subject to an Agricultural Bank mortgage and to mining conditions; being G. William's forfeited Lease 40317/55.

"B."

Yilgarn District (near Yandegin).

Corr. No. 2856/31.

Open under Parts V. and VI. (Plan 67/80 and Yandegin, Sheet 2.)

Location 1255, containing 1,426a. 3r. 33p., at 7s. 6d. per acre; classification page 16 of File 1551/28; subject to mining conditions and to the conditions that (1) no Agricultural Bank advances will be available, (2) applicants must be able to satisfy a Board of Inquiry appointed by the Minister on the following points:—(a) Their farming experience; (b) their available capital, which must not be less than £500; (c) whether married or single; (d) class of farming and how they propose to carry on without Agricultural Bank assistance; (e) no application will necessarily be approved; being W. Webster's cancelled application.

## OPEN THURSDAY, 12th MAY, 1932.

## BRIDGETOWN LAND AGENCY.

Nelson District (about five miles South-West of Bridgetown).

Corr. No. 3833/30.

Open under Parts V., VI., and VIII. (Plan 439B/40, E2.)

Location 1746, containing 100 acres, at 14s. per acre; classification page 3 of File 3645/20; subject to payment for improvements; being J. W. Tozer's forfeited Lease 55/2119.

Nelson District (near Group 1).

Corr. No. 319/32.

Open under Parts V. and VI. (Plan 439C/40, E4.)

Location 8980, containing 37 acres, at 9s. per acre; classification page 17 of File 319/32; subject to the reservation of the marketable timber to the Crown; available to adjoining holders only.

## OPEN WEDNESDAY, 18th MAY, 1932.

## SALMON GUMS-ESPERANCE LAND AGENCY.

"B."

Esperance District (about 10 miles South-West of Treslove).

Corr. No. 5883/25.

Open under Parts V., VI., and VIII. (Plan 402/80, A3.)

Locations 859 and 1291, containing 1,002a. 3r. 25p.; classification page 6 of 5186/21; and Locations 856 and 1290, containing 999a. 0r. 16p.; classification page 3 of 5186/21; subject to an Agricultural Bank mortgage, to reclassification and pricing, and to the special conditions governing selection in this district; no further Agricultural Bank assistance guaranteed; being G. Abercrombie's forfeited Leases 41703/55 and 24891/74 and R. Abercrombie's forfeited Leases 41704/55 and 24890/74.

C. G. MORRIS,  
Under Secretary for Lands.

## THE ROAD DISTRICTS ACT, 1919.

WHEREAS the DALWALLINU Road Board, by resolution passed at a meeting of the Board held at Dalwallinu on or about the 16th day of February, 1932, resolved to open the road hereinafter described, that is to say:—

4179/27.

No. 7977: Extension.—Those portions of Ninghan Locations 2316 and 2124 bounded by lines commencing on the North boundary of the former location 30 chains 27.7 links from its North-West corner and extending (as shown Diagram 54915) 234deg. 29min. 13 chains 7 links, 201deg. 32min. 28 chains 70 links, 254deg. 29min. 9 chains 46 links, 284deg. 9min. 21 chains 45.2 links, 291deg. 40min. 55 chains 23 links, and 301deg. 32min. 21 chains 44.2 links; thence East along parts of the North boundaries of said Locations 2124 and 2316 to the starting point. (Portion of Road No. 8116 is hereby superseded.) (Plan 65/80, B & C1.)

WHEREAS the DENMARK Road Board, by resolution passed at a meeting of the Board held at Denmark on or about the 9th day of March, 1929, resolved to open the road hereinafter described, that is to say:—

L. &amp; S. 518/29; M.R.B. 161/29.

No. 8463: Widening of part.—That portion of Reserve 19912 bounded by lines commencing at the junction of the Southern side of the present road with the

Western boundary of the said Reserve and extending (as shown Diagram 49481) Eastward along said Southern side of the road for a distance of 50 links; thence by a circular convex arc having a length of 65.2 links to the Western boundary of Reserve 19912 aforesaid, and Northward along part of said Western boundary for a distance of 50 links to the starting point. (Plan—Denmark.)

WHEREAS the PERENJORI Road Board, by resolution passed at a meeting of the Board held at Perenjori on or about the 15th day of March, 1932, resolved to open the road hereinafter described, that is to say:—

2494/15.

No. 8883.—A strip of land commencing one chain wide and widening to two chains, commencing on the South boundary of Caron Townsite at a North-Eastern corner of Victoria Location 4169 and extending Southward (as shown O.P. Geraldton 394) along the Western side of the Wongan Hills-Mullewa Railway Reserve to a surveyed road at the South-Eastern corner of the said location. (Plan 95/80, F1.)

WHEREAS the CARNAMAH Road Board, by resolution passed at a meeting of the Board held at Carnamah on or about the 18th day of March, 1932, resolved to open the road hereinafter described, that is to say:—

16927/10.

No. 8884.—A strip of land one chain wide, commencing at the North-West corner of Victoria Location 6928 and extending East as surveyed along its North boundary and the North boundary of Location 6927, through Location 6926 and along the North boundaries of Locations 5565 and 3445 to the North-East corner of the last-mentioned location; thence North along part of the West boundary of Location 2953 and East along its North boundary, the Northernmost boundary of Location 2926 and the North boundary of Location 2937 to Road No. 2475 at the North-Eastern corner of the last-mentioned location. (Plan 95/80, B3.)

WHEREAS the GINGIN Road Board, by resolution passed at a meeting of the Board held at Gingin on or about the 4th day of September, 1931, resolved to open the road hereinafter described, that is to say:—

2029/31.

No. 8885.—A strip of land one chain wide, leaving Road No. 2247 at its junction with the North boundary of Pastoral Lease 1647/93 and extending in a general South-Eastern direction through the said Pastoral Lease to the North boundary of Swan Location 2847 about 15 chains from its North-East corner; thence through the said location to its East boundary about 15 chains from its South-East corner; thence continuing South-Eastern (passing about 5 chains West of the South-West corner of Location 1643) to a surveyed road extending South-Eastward through Location 3314; thence following said surveyed road (as shown Diagram 56435) to a North and South road passing through said Location 3314. (Plan 30/80, E2 and 3.)

WHEREAS the MANJIMUP Road Board, by resolution passed at a meeting of the Board held at Manjimup on or about the 24th day of July, 1930, resolved to open the road hereinafter described, that is to say:—

L. & S. 2405/30; M.R.B. 338/30.

No. 8886.—A strip of land one chain wide (widening at the Eastern corner of Nelson Location 7932 as shown Diagram 53561) leaving a surveyed road at the North-Eastern corner of Location 7941 and extending Southward as surveyed along the Eastern boundaries of Locations 7941, 7932, 7933, Reserve 20174 and the Western boundary of Location 7928 to a surveyed road at the South-Western corner of the last-mentioned location. (Plan 453/80, A1.)

WHEREAS the SOUTH PERTH Road Board, by resolution passed at a meeting of the Board held at South Perth on or about the 19th day of December, 1931, resolved to open the road hereinafter described, that is to say:—

2937/31.

No. 8893: Onslow Street.—A strip of land one chain wide, widening at its junction with Labouchere Road and also (as shown Diagram 9080) at its junction with Suburban Road, leaving Labouchere Road at the South-West corner of Lot 2 of Perth Sub. Lot 373 and extending Northward as surveyed to Suburban Road at the North-Western corner of Lot 1 of Sub. Lot 102. (Plan South Perth.)

And whereas His Excellency the Administrator, pursuant to Section 17 of "The Public Works Act, 1902," by notices published in the *Government Gazette*, declared that the said lands had been set apart, taken, or resumed for the purpose of the said Roads, and that plans of the said lands might be inspected at the Department of Lands and Surveys, Perth.

And whereas the said Boards have caused a copy of the said notices to be served upon the owners and occupiers of the said lands resident within the State, or such of them as can with reasonable diligence be ascertained, either personally or by registered letter posted to their last-named places of abode.

And whereas the Administrator in Executive Council has confirmed the said resolutions, it is hereby notified that the lines of communication described above are Roads within the meaning of "The Road Districts Act, 1919," subject to the provisions of the said Act.

Dated this 22nd day of April, 1932.

C. G. MORRIS,  
Under Secretary for Lands.

#### THE ROAD DISTRICTS ACT, 1919.

WHEREAS A. Gray and J. Hansen, being the owners of land over or along which the undermentioned road, in the BROOKTON Road District passes, have applied to the Brookton Road Board to close the said road, which is more particularly described hereunder, that is to say:—

10674/06.

B. 385.—That portion of Road No. 3199 leaving Road No. 3200 at a North-East corner of Avon Location 10133 and extending Westward along a North boundary of and through Location 10133 and along the North boundary of Location 7852 to the East boundary of Location 6099; thence South along part of the West boundary of said Location 7852 for a distance of 29 chains 46 links to a surveyed road. (Plan 343D/40, C3.)

WHEREAS John William Firth, being the owner of land over or along which the undermentioned road, in the BALINGUP Road District passes, has applied to the Balingup Road Board to close the said road, which is more particularly described hereunder, that is to say:—

10744/06.

B. 386.—The surveyed roads as hereunder set out:—

1. Commencing on the South boundary of Nelson Location 9690 and extending South-Eastward through Location 3901 to the latter's East boundary.

2. Commencing on the South boundary of Location 3901 and extending North-Eastward through said location to the road described in paragraph 1. (Plan 414C/40, E3.)

WHEREAS F. and H. F. Clark and A. J. Tillott, being the owners of land over or along which the undermentioned road, in the CORRIGIN Road District passes, has applied to the Corrigin Road Board to close the said road, which is more particularly described hereunder, that is to say:—

91/31.

C. 217.—The surveyed road along part of the South boundary of Avon Location 10755; from the South-East corner of Location 23911 to Road No. 8844 at the North-East corner of Location 19622.

Also the surveyed road through Location 19622; from closure described in paragraph 1 to Road No. 8844 opposite the North-West corner of Location 17338. (Plan 344/80, B4.)

WHEREAS the Minister for Lands, being the owner of land over or along which the undermentioned road, in the KULIN Road District passes, has applied to the Kulin Road Board to close the said road, which is more particularly described hereunder, that is to say:—

860/19.

K. 213.—That portion of Road No. 6207 commencing at the North-West corner of Williams Location 11590, extending Southward along its West boundary and continuing Southward to the North-West corner of Location 9942. (Plan 386/80, E1 & 2.)

WHEREAS the Minister for Lands, being the owner of land over or along which the undermentioned road, in the WANNEROO Road District passes, has applied to the Wanneroo Road Board to close the said road, which is more particularly described hereunder, that is to say:—

8016/10.

W. 467.—A surveyed road passing along the Western boundaries of Wanneroo Lots 40 to 46 inclusive; from a surveyed road at the South-West corner of the first-mentioned lot, to the North-West corner of Lot 46 aforesaid. (Plan Wanneroo.)

WHEREAS S. E. and J. M. Norton, being the owners of land over or along which the undermentioned road, in the WICKEPIN Road Board passes, has applied to the Wickepin Road Board to close the said road, which is more particularly described hereunder, that is to say:—

2574/31.

W. 493.—The surveyed road along the Westernmost, a South and a West boundary of Williams Location 7421, part of the North boundary of Location 5608 and the North boundary of Location 5604; from the North-West corner of the first-mentioned location to a surveyed road at the North-East corner of said Location 5604. (Plan 386A/40, C2.)

WHEREAS the Minister for Lands, being the owner of land over or along which the undermentioned road, in the YORK Road District passes, has applied to the York Road Board to close the said road, which is more particularly described hereunder, that is to say:—

1583/16.

Y. 47.—The surveyed road leaving Road No. 6109 in Reserve No. 909 and extending North-Eastward and Eastward to and through Location 25499 to a surveyed road at the latter's Eastern corner. (Plan 2A/40, C2.)

And whereas such applications have been duly published in the *Government Gazette*:

And whereas the said Boards have assented to the said applications:

And whereas the Administrator in Executive Council has confirmed the said assents:

It is hereby notified that the said Roads are closed.

Dated this 22nd day of April, 1932.

C. G. MORRIS,  
Under Secretary for Lands.

#### TRANSFER OF LAND ACT, 1893.

(Section 75.)

Application No. 562/1932.

NOTICE is hereby given that pursuant to the direction of the Commissioner of Titles in this behalf it is intended on the eighteenth day of May next to issue in the names of Alexander Robert Richardson of Serpentine Grazier and Hubert Lennox Richardson of Dalganga Station Warramboe Pastoralist (as tenants in common) a substituted Crown Lease to the land described below the duplicate Crown Lease having as is alleged been lost.

Dated this 20th day of April, 1932.

ARTHUR G. HARVEY,  
Assistant Registrar of Titles.

The Land referred to.

All that piece of land situate in the North-West Division in the District or Locality of Yalgoo and Warramboe being the whole of the land in Crown Lease 1701/1922 (Pastoral Lease 2637/96).

Parker & Parker, Perth, Solicitors for the Applicants.

#### TRANSFER OF LAND ACT, 1893.

(Section 75.)

Application No. 513/1932.

NOTICE is hereby given that pursuant to the direction of the Commissioner of Titles in this behalf it is intended on the eleventh day of May next to issue in the name of Flora Euphemia Tucker of Perth Married Woman a special Certificate of Title to the land described below the duplicate Certificate of Title having as is alleged been lost.

Dated this 14th day of April, 1932.

ARTHUR G. HARVEY,  
Assistant Registrar of Titles.

The Land referred to.

All that piece of land being portion of Swan Location V and being Lot 81 on Plan 2683 being the whole of the land comprised in Certificate of Title Volume 496 Folio 48.

#### TRANSFER OF LAND ACT, 1893.

(Section 75.)

Application No. 552/1932.

NOTICE is hereby given that pursuant to the direction of the Commissioner of Titles in this behalf it is intended on the twelfth day of May next to issue in the names of William Christie of 887 Hay Street Perth Business Manager Arthur Ernest Bennett of 441 Bagot Road Subiaco Leather Merchant George Standley of 435 Hay Street Subiaco Slicker Archibald Charles Mackie of Bedford Avenue Subiaco Warehouseman and Alexander James Foote of Blencowe Street Leederville Draper (as joint tenants) a special Certificate of Title to the land described below the duplicate Certificate of Title having as is alleged been lost.

Dated this 18th day of April, 1932.

ARTHUR G. HARVEY,  
Assistant Registrar of Titles.

The Land referred to.

All that piece of land situate in the Canning District being portion of Canning Location 432 and being the whole of the land comprised in Certificate of Title Volume 672 Folio 116.

Villeneuve Smith & Keall, Perth, Solicitors for the Applicants.

#### TRANSFER OF LAND ACT, 1893.

(Section 75.)

Application No. 545/1932.

NOTICE is hereby given that pursuant to the direction of the Commissioner of Titles in this behalf it is intended on the twelfth day of May next to issue in the name of Alfred Ernest Coombe of 111 William Street Melbourne Victoria Woolbuyer special Certificates of Title to the land described below the duplicate Certificates of Title having as is alleged been lost.

Dated this 18th day of April, 1932.

ARTHUR G. HARVEY,  
Assistant Registrar of Titles.

The Land referred to.

All those pieces of land situate in Manning Street and Samson Street in the District of Buckland Hill being Lots 1 2 3 4 5 6 7 and 8 of Buckland Hill Suburban Lot 53 being the whole of the land comprised in Certificate of Title Volume 835 Folio 44.

All those pieces of land situate in Wellington Street in the District of Buckland Hill being Lots 14 15 16 17 18 and 19 of Buckland Hill Suburban Lot 53 being the whole of the land comprised in Certificate of Title Volume 800 Folio 114.

Jackson, Leake & Co., Perth, Solicitors for the Applicant.

TRANSFER OF LAND ACT, 1893, AND THE REAL PROPERTY LIMITATION ACT, 1878.

Application No. 250/1932.  
TAKE notice that Elizabeth Morgan of Carnarvon Widow has made application to be registered under the Transfer of Land Act 1893 as the proprietor of an estate in fee simple in possession in the following parcels of land situate in the Victoria District and being

Victoria Locations G9 and G10 containing together thirty-three acres one rood sixteen perches

Bounded on the South-West by thirteen chains thirty-four links of Gregory Road

On the North-West by the South-East boundary of Location G11 measuring twenty-five chains

On the North-East by parts of the South-West boundaries of Locations 1122 and 894 measuring together thirteen chains thirty-four links and

On the South-East by the North-West boundary of Location G8 measuring twenty-five chains.

And further take notice that all persons other than the applicant claiming to have any estate right title or interest in the above parcel of land and desiring to object to the said application are hereby required to lodge in this Office on or before the 14th day of June next a caveat forbidding the said land being brought under the operation of the said Act.

ARTHUR G. HARVEY,  
Assistant Registrar of Titles.

Office of Titles, Perth,  
16th April, 1932.

TRANSFER OF LAND ACT, 1893.  
(Sections 121 and 122.)

Application 256/1932.  
TAKE notice that Lucie Louise Cantor of 61 Lawley Crescent Mount Lawley Married Woman the proprietor of Mortgage registered in the Office of Titles on the 26th day of September 1927 and Numbered 8956/1927 has made application to the Commissioner of Titles for an order foreclosing the right of the Mortgagor to redeem the land hereinafter described and that by direction of the said Commissioner of Titles I hereby offer for private sale the following parcel of land viz

all that piece of land being portion of Busselton Town Lot 145 and being Lot 3 on Diagram 6344 being the whole of the land comprised in Certificate of Title Volume 865 Folio 43

And further take notice that on or after the 5th May 1932 the Registrar will issue to the applicant an order for foreclosure in respect of said land unless in the interval a sufficient amount shall have been obtained by the sale of the land to satisfy the principal and interest moneys secured by said Mortgage together with all expenses occasioned by the sale or by any other proceeding rightly taken by the applicant with a view to the enforcement of said Mortgage or the protection of the mortgaged property.

The amount due in respect of principal and interest and all expenses incurred was on the 20th day of February 1932 £937 5s. 10d.

Dated at the Office of Titles, Perth, this 1st day of April, 1932.

ARTHUR G. HARVEY,  
Assistant Registrar of Titles.  
Speed & Cantor, Perth, Solicitors for the Applicant.

TRANSFER OF LAND ACT, 1893.

Application No. 262/1932.

TAKE notice that Jacob Marinus Driessen (Senior) and Jacob Marinus Driessen (Junior) both of Toodyay Farmers have made application to be registered under the Transfer of Land Act 1893 as the proprietors as joint tenants of an estate in fee simple in possession in the following parcel of land situate in the Avon District and being

Avon Location 316 containing forty acres

Bounded on the North-West by parts of the South-East boundaries of Locations 1187 and 2015 and by the South-East boundary of Location 3240 measuring in the aggregate twenty-two chains twenty-three links

On the North-East by a boundary of Location 2048 measuring eighteen chains

On the South-East by boundaries of Locations 2048 and 3241 measuring together twenty-two chains twenty-two links and

On the South-West by eighteen chains of the North-East boundary of Location 1721.

And further take notice that all persons other than the applicants claiming to have any estate right title or interest in the above parcel of land and desiring to object to the said application are hereby required to lodge in this Office on or before the 10th day of May next a caveat forbidding the said land being brought under the operation of the said Act.

ARTHUR G. HARVEY,  
Assistant Registrar of Titles.

Office of Titles, Perth,  
5th April, 1932.

S. Howard-Bath, Yorkshire House, St. George's Terrace, Perth, Solicitor for the Applicants.

IN THE COURT OF ARBITRATION OF WESTERN AUSTRALIA.

No. 92 of 1932.

In the matter of Award No. 6 (a) of 1929, dated the 18th day of June, 1930, and in the matter of an application by the Commissioner of Railways for Western Australia, Applicant, and the West Australian Timber Workers' Industrial Union of Workers (South-West Land Division), the West Australian Coach, Car, and Rolling Stock Builders' Industrial Union of Workers, Perth, and the Perth City Amalgamated Society of Carpenters and Joiners of Australia Industrial Union of Workers, Perth, Respondents, for the re-enactment of Court Order No. 333 of 1930.

UPON hearing Mr. E. Thomas, on behalf of the applicant, and Mr. W. Mackenzie, on behalf of the West Australian Timber Workers' Industrial Union of Workers (South-West Land Division), and Mr. E. Ketterer, on behalf of the Perth City Amalgamated Society of Carpenters and Joiners of Australia Industrial Union of Workers, Perth, there being no appearance on behalf of the other respondent, the Court doth hereby order and direct that Order No. 333 of 1930, dated the 11th day of September, 1930, be and the same is hereby re-enacted for a further period ending the 30th day of September, 1932.

Dated this 31st day of March, 1932.

By the Court,

[L.S.] WALTER DWYER,  
President.

IN THE COURT OF ARBITRATION OF WESTERN AUSTRALIA.

No. 60 of 1932.

In the matter of an application by Bunning Bros., Ltd., Port & Co., Ltd., Whittaker Bros., and the Adelaide Timber Co., Ltd., Applicants, and The West Australian Timber Workers' Industrial Union of Workers (South-West Land Division), the West Australian Coach, Car, and Rolling Stock Builders' Industrial Union of Workers, Perth, and the Perth City Amalgamated Society of Carpenters and Joiners of Australia Industrial Union of Workers, Perth, Respondents, for the re-enactment of certain Court Orders.

UPON hearing Mr. W. C. Thomas, on behalf of the applicants, and Mr. W. Mackenzie, on behalf of the West Australian Timber Workers' Industrial Union of Workers (South-West Land Division), Mr. P. J. Trainer, on behalf of the West Australian Coach, Car, and Rolling Stock Builders' Industrial Union of Workers, Perth, and Mr. E. Ketterer, on behalf of the Perth City Amalgamated Society of Carpenters and Joiners of Australia Industrial Union of Workers, Perth, the Court doth hereby order and direct that the undermentioned Orders be and the same are hereby re-enacted for a further period ending the 17th day of June, 1932:—

Orders Nos. 205, 206, 217, and 226 of 1930, dated the 24th day of July, 1930; Orders Nos. 265 and 268 of 1930, dated the 20th day of August, 1930, and Orders Nos. 261, 262, 263, and 264 of 1930, dated the 20th day of August, 1930.

Dated this 17th day of March, 1932.

By the Court,

[L.S.] WALTER DWYER,  
President.



## IN THE COURT OF ARBITRATION OF WESTERN AUSTRALIA.

No. 1 of 1930.

The Western Australian Clothing and Allied Trades Industrial Union of Workers, Perth, Applicant, and the Coastal District Master Tailors' Industrial Union of Employers, and Foy & Gibson Pty., Ltd., and the National Clothing Co., Ltd., Respondents.

## INDUSTRIAL BOARD—ORDER TAILORING INDUSTRY.

THE Order Tailoring Industrial Board, in pursuance of the powers and duties conferred upon it by Section 107 of "The Industrial Arbitration Act, 1912-1925," and in pursuance of a remission to it by the Court of Arbitration, doth hereby make the following Award in connection with the industrial dispute between the abovenamed parties:—

## AWARD OF INDUSTRIAL BOARD.

## 1.—Scope.

This Award shall apply to employers and workers engaged in the Tailoring Industry, in order work, which, without limiting its meaning, shall include among other items the following work:—

- (a) Bespoke work.
- (b) Garments cut to individual measure.
- (c) Garments that are fitted on.
- (d) Garments cut to chart measure.
- (e) Repairs and all alterations of all descriptions.

Provided that in the case of all uniforms tendered for by contract, where they are not less than twenty-five (25) garments of one particular kind and description, notwithstanding they be cut to single measure, they may be made according to ready-made clothing rates and conditions (plain jackets to rank as sacs, and plain tunics to rank as pagets), but must be given to each individual worker in quantities of not less than three garments of one particular kind and description at a time.

## 2.—Hours.

Forty-four (44) hours shall constitute a week's work, and shall be worked within the following hours:—

On five days of the week, 8 a.m. to 6 p.m.

On Saturday, or such other day on which the half-holiday is usually observed, between 8 a.m. and 1 p.m.

## 3.—Mid-day Meal.

In no circumstances shall less than three-quarters of an hour be allowed for the time of the mid-day meal.

## 4.—Overtime.

All time worked before or after the usual starting and finishing times or in excess of the hours set out in Clause 2 hereof shall be paid for as follows:—

	Per Hour.	
	Males.	Females.
(i) Weekly Hands: Time and a half.		
(ii) Pieceworkers:		
Within a 15-mile radius from the G.P.O., Perth ..	9.6d.	6.55d.
Outside a 15-mile radius from the G.P.O., Perth, but within a 25-mile radius from the G.P.O., Perth ..	9.93d.	6.77d.

The above rates to be paid in addition to ordinary piece rates.

No apprentice under the age of sixteen (16) years shall be worked overtime.

## 5.—Holidays.

The following days shall be observed as holidays, and paid for, namely:—

New Year's Day, Anniversary Day, Good Friday, Easter Monday, Labour Day, Anzac Day, Foundation Day, Christmas Day, Boxing Day, and three (3) days to be taken between the 26th and 31st days of December inclusive.

Provided that if it be considered inconvenient by the employer to grant such three days between the dates recited, he shall so notify the Union, in writing, on or before December the eleventh, and the employer and the Union shall thereupon mutually agree upon the dates that such three days shall be taken.

Provided further that the dates agreed upon shall be such as to enable the worker to take the three days due by the last day of February following.

Provided that in the case of an employee's employment being terminated during the course of a calendar year, his employer shall pay to him one day's wages for each calendar month of his service in lieu of the holidays to which he would be entitled under this clause, and has not received. When only part of a calendar month has been worked, the worker shall be paid the equivalent proportion of a day's holiday pay.

In the event of an employee being employed for an employer for portion only of a year, he shall only be entitled to such holidays on full pay as are proportionate to his length of service during that period with such employer, and if such holidays are not equal to the holidays given to the other employees, he shall not be entitled to work or pay whilst the other employees of such employer are on holidays on full pay. Where any specified holiday falls on Sunday the following Monday shall be observed in lieu thereof.

Holiday pay shall not accrue during a worker's absence from work for any cause whatsoever.

A worker who is dismissed for misconduct or dereliction of duty, or who illegally severs his contract of service, shall lose any accrued rights in respect of holidays specified herein.

## 6.—Payment for Work on Sundays or Holidays at the Employer's Request.

(a) All time worked by workers other than pieceworkers on a Sunday or Christmas Day, Labour Day, or Easter Monday shall be paid for at the rate of ordinary time in addition to the weekly rate. For all time so worked on other holidays named in the preceding clause payment shall be made at half time in addition to the weekly rate.

(b) Pieceworkers employed on Sundays or on Christmas Day, Labour Day, or Easter Monday shall be paid at log rates, and in addition the rate provided for weekly workers for the time so worked. If pieceworkers are employed on the other days named as holidays in the preceding clause they shall be paid at log rates, and in addition the rate provided for weekly workers for the time so worked.

## 7.—Distribution of Work.

One day's notice shall be given of suspension of work, or that any worker (which term shall include an apprentice) will not be wanted to attend at the factory or workshop, and the employer shall be liable only for payment of wages up to the time of the expiration of such notice. If at any time work is suspended, or a worker is told that he or she will not be wanted to attend at the factory or workshop without such one day's notice having been given, a worker shall nevertheless be entitled to one day's pay or to payment for such less time as work may be suspended or the worker is not wanted to attend at the factory or workshop respectively, unless the suspension of work arises from some cause beyond the employer's control, in which case, and subject to the provisions of Clause 30 hereof, the employer shall not be liable to pay any worker for the time during which work is so suspended. Workmen shall give notice to their employer when they desire to be absent from work except in case of sickness or emergency beyond their control.

Notice of suspension of work given before noon on the day that it is intended to suspend work shall be deemed a day's notice for the purpose of this clause.

Provided that if an apprentice is put on broken time, the apprentice shall receive the six-monthly increase in wages the same as would be received if the apprentice had worked full time; and that the apprentice shall have the period of service allowed in full: Provided that the apprentice passes the periodical examination to the satisfaction of the examiners.

## 8.—Regulation of Out Work.

(i) All work shall be done in the workshop provided and controlled by the employer except where a permit shall be given by the Chief Inspector of Factories, which permit shall only be given after due notice of the application therefor shall have been served on the Union of Workers and the Union of Employers for ratification. Such notice shall be given by registered letter, and only in the following cases:—

(a) Where the person to whom it is proposed to give such work out is unable to work on the employer's premises by reason of infirmity, old age or domestic ties.

(b) Lack of accommodation on the employer's premises provided that in such case the employer shall not have more than one such outdoor worker to every ten indoor workers or fraction thereof.

(ii) Persons doing outdoor work shall not employ labour except that of members of their own family resident with them.

(iii) Persons doing outdoor work shall not work for more than one employer, except by the consent of the Chief Inspector of Factories.

(iv) Should either union disagree with the issue of the permit referred to in Subclause (i) of this clause, the matter may be referred to the Board of Reference.

(v) Such outdoor worker shall be paid for at the piecework rates provided by this award.

(vi) Outdoor workers shall be provided free of charge with cotton, silk, thread and all other sewing and trimmings used in manufacturing garments.

#### 9.—Wages.

(a) The minimum rate of wage payable under this Award to workers (other than duly registered apprentices and probationers working for a weekly wage) shall be ascertained according to the following schedule:—

	Males.			Females.		
(b)	£	s.	d.	£	s.	d.
Basic Wage—Within a radius of 15 miles from the G.P.O., Perth	3	12	0	1	18	11
Outside a 15 mile radius from the G.P.O., Perth, but within a 25 mile radius from the G.P.O., Perth	3	14	6	2	0	3

#### Male Journeymen.

	Margins per Week.		
	£	s.	d.
1. Cutters, namely males employed marking or cutting out garments .. .. .	1	13	0
1a. Foremen .. .. .	1	5	6
2. Trimmers, namely males employed marking or cutting linings or trimmings .. .. .	0	19	0
3. Fitters, namely males employed fitting up garments .. .. .	0	19	0
4. Tailors, namely males employed in making garments .. .. .	0	19	0
5. Machinists, namely males employed machining garments .. .. .	0	19	0
6. Pressers, namely males employed pressing any part of a garment .. .. .	0	19	0
7. All others .. .. .	Nil		

#### Female Journeywomen.

1. Cutters, namely females employed marking or cutting out garments .. .. .	1	13	0
2. Trimmers, namely females employed marking or cutting out linings or trimmings .. .. .	0	19	0
3. Fitters, namely females employed fitting up garments .. .. .	0	19	0
4. Pressers, namely females employed pressing any part of a garment .. .. .	0	19	0
5. Body and dress coat hands, namely females employed making any part of frock coats of all descriptions, dress coats, inverness, morning coats, liveries, coatees, military officers' coats, cassocks, pulpit, bar gowns .. .. .	0	19	0
6. Machinists .. .. .	0	17	11
7. All other coat hands, namely females employed making any part of a coat other than those mentioned in the immediately preceding subclause (5) .. .. .	0	17	11
8. Trouser hands, namely females employed making any part of trousers .. .. .	0	10	11
9. Vest hands, namely females employed making any part of a vest .. .. .	0	8	7
9a. Skirt hands .. .. .	0	8	7
10. All other females, namely females employed in any work not especially classified .. .. .	Nil		
10a. Female charge hands 5s. per week extra when in charge of three or more workers.			

Provided that in all cases where for the same class of work the same rates are prescribed for journeywomen or adult females as is prescribed in this award for journeymen or adult males, the basic wage adjustment from time to time for such journeywomen or adult females shall be increased or decreased in the same manner as the rates for journeymen or adult males. This method

of adjustment shall also apply to apprentices to the fitting up and trimming, cutting and pressing branches of the trade.

#### 10.—Apprenticeship Board.

An Apprenticeship Board shall be constituted to consist of the chairman, appointed as hereinafter provided, and six other members, three to be nominated by the Union of Workers and three to be nominated by the employers. The functions of the said Board shall be as follows:—

Where the word "Board" (unless qualified) appears herein same shall be understood to mean the Apprenticeship Board.

(a) To advise the Court as regards apprenticeship matters in the Tailoring Industry in order work, as in Clause 1 defined within the area covered by this award, and in particular on the following heads:—

1. The appointment or reappointment of examiners.
2. The preparation of a syllabus for the course of instruction from time to time with due regard to altered circumstances or special conditions which may arise.
3. The method of instruction to be followed.
4. The conduct of examinations of apprentices.
5. Schemes for the institution of scholarships and prizes.

With regard to (1) it shall be understood that each side shall be at liberty to appoint its own examiners without interference from the other side.

(b) The said Board shall receive monthly or other periodical reports from the Technical College for the purpose of amending or correcting any laxity in attendance or conduct of apprentices at classes of instruction.

(c) To assist in selecting the best type of apprentices, to advise upon the ability of any person, firm or company to effectively train an apprentice or apprentices, and to encourage and foster the study of subjects bearing upon the trade or occupation in the evening classes or other classes instituted for the purpose.

(d) To advise the Court and parties interested as to what additional plant is required from time to time at the Technical School for the effective instruction of apprentices.

(e) To assist in the promotion of classes for instruction at the Technical School in branches of the industry not already provided for.

(f) To consider and recommend improvements in the training of apprentices from time to time.

(g) The board shall hold its deliberations in private unless a majority of the representatives of the parties or chairman otherwise directs.

(h) A chairman independent of the interests of the employers and of the Union shall be appointed on the joint nominations of three members representing the Union, and the employers respectively, if they can agree upon one. In default of agreement each such three members shall appoint a referee, and the two referees so appointed shall confer and appoint such an independent person as aforesaid, who shall thereby be constituted chairman. A majority of the Board shall constitute a quorum.

(i) The Board may sit at such times and places as the majority may decide, and arrange from time to time and place to place.

(j) The decision of the Board may be reviewed and altered by the Court on the application of any of the parties, provided that notice of an application to review such decision shall be given seven days from the date thereof to the chairman and the opposite parties and the application lodged with the Registrar asking for such review within fourteen (14) days of such decision. Provided further that all parties shall abide by the decision unless and until the same is altered by the Court.

(k) With the consent of the Court either party may at any time vary its nomination of representative member.

(l) All applicants for apprenticeship shall enrol with the Board, and employers shall select their apprentices from such registered list.

(m) The Secretary of the Board shall prepare and keep a roll of apprentices containing:—

1. A complete record of all applications to become apprentices.
2. A record of all apprentices and probationers placed with employers.
3. A record of all employers with whom apprentices are placed.
4. A record of the progress of each apprentice, recording the result of the examiners' reports.

5. Any other particulars the Board may direct.

(n) Every applicant for enrolment on the register of apprentices shall supply certificates as follows before endorsement by the Board:—

1. From an approved oculist or optician;
2. From their Head Teacher at last school attended.
3. Any other particulars the Board may require.
4. If satisfactory certificates are submitted to the Board the applicant shall then submit to the Board a certificate from a psychologist re fitness for the trade, and shall then be enrolled on the register.

(o) Syllabus:

1. The Board shall draw up a syllabus for the training of apprentices, showing what in its opinion is the stage of proficiency which an apprentice should attain at each of the examinations prescribed. The syllabus may be subject to review by the Board at any time, and shall be kept as a record by the Court of Arbitration, and a copy handed to the examiners before each examination.
2. A copy of the syllabus as may be varied or amended from time to time shall be supplied to employers at their request by the Board, and shall be made available not later than the 31st day of March and the 30th day of September in each year.
3. A copy of this syllabus shall be placed in a prominent place in the workroom.

(p) The Board shall have the right of making recommendations to the Court with a view to preventing apprentices being taken on by an employer who, in the opinion of the Board, has not given previous apprentices a reasonable opportunity to learn their trade, or who has previously applied successfully to have any apprenticeship agreement cancelled owing to his having ceased to carry on business. But this qualification shall not apply in cases where the Board is of opinion that a bona fide necessity exists for such cancellation, or where such an employer desires to take on a previous apprentice for the remainder of his term.

(q) If after the investigation of any complaint the Board is of the opinion that the employer or the apprentice is not giving effect to the terms of this award, the Board shall direct the offending party's attention to this fact, and shall order such party to cease breaching the award. If after notice the offending party does not forthwith give effect to the Board's order, the Board may direct the attention of the Registrar of the Court to the breach.

#### 11.—Apprentices.

(a) In this award a "duly registered apprentice" means an apprentice of whose apprenticeship notice has been given to the Clerk of the Court of Arbitration in accordance with the provisions of this clause, and a duly registered probationer means a person working as an apprentice on probation, of whose probationary period notice has been given to the Clerk of the Court in accordance with the provisions of "The Industrial Arbitration Act, 1912-1925," and amendment.

(b) For the purpose of this award all workers in the industry shall be classified as belonging to one of the following classes:—

- (1) Journeymen.
- (2) Journeywomen.
- (3) Registered apprentices.

(c) Male apprentices shall not exceed in number one to every three journeymen or journeywomen, or fraction of three journeymen or journeywomen, cutters, coat, vest or trouser hands, or machinists, or pressers, employed by such employer or firm of employers. No apprentice under the age of sixteen (16) shall be taken to the pressing branch.

(d) Female apprentices shall not exceed in number one to every two journeymen or journeywomen, or fraction of two journeymen or journeywomen, cutters, coat, vest or trouser hands, or machinists, or pressers, employed by each employer or firm of employers. Provided in reference to this and the immediately preceding clause that at the expiration of three years of the term of apprenticeship (and subject to the apprentice having qualified by examination for that period) an additional apprentice may for the purpose of computing such proportion be taken in substitution for the apprentice so completing the term of three years aforesaid.

Provided that in any case where the Board is of opinion that the number of apprentices allowed to any employer in accordance with Clauses (c) and (d) of this clause should be increased, the Board may make such

investigation as it may deem necessary and grant a permit for such employer to employ such further number of apprentices as may be directed.

(e) For the purpose of ascertaining the number of apprentices allowed to be taken at any time, the number of journeymen or journeywomen employed, taken respectively, shall be deemed to be the average number of journeymen and journeywomen employed for at least two-thirds of full time on all working days of the twelve months immediately preceding such time. Where an employer is himself actually working as a journeyman, or journeywoman, he or she shall be allowed to count as a journeyman or journeywoman as the case may be, for the purpose of calculating the average number of journeymen or journeywomen under this subclause. For the purpose of ascertaining the number of apprentices allowed to be taken at any time in any section, such class of employee as set out in the weekly wage schedule of this award shall be taken separately and each such class shall be deemed to be a distinct section.

Provided that where employers have not been in business for eight (8) months apprentices may be taken as follows:—Males as provided for in subclause (c) of this clause; females in the proportion of one to every four journeymen or journeywomen, and thereafter in the proportion provided for in Subclause (d) of this clause.

(f) The terms of apprenticeship shall be as follows:—

- |   |          |
|---|----------|
| (1) To cutting .. .. .                            | 5 years. |
| (2) To coat making .. .. .                        | 5 years. |
| (3) To pressing .. .. .                           | 4 years. |
| (4) To coat, trouser and vest machining .. .. .   | 4 years. |
| (5) To fitting up and trimming .. .. .            | 4 years. |
| (6) To vest making and/or skirt making .. .. .    | 3 years. |
| (7) To trouser making and/or skirt making .. .. . | 3 years. |

(g) The following provisions shall apply in all respects of all apprenticeships:—

- (1) An employer shall be deemed to undertake the duty which he agrees to perform as a duty enforceable under this award, and shall pay the apprentice the rate of wages herein provided.
- (2) Every apprentice shall be employed on probation for a period of three months to determine his fitness or otherwise for apprenticeship, and shall work only for such hours per day and for such remuneration as may be prescribed by the Award. In the event of his becoming an apprentice such probationary period shall be counted as part of the term of apprenticeship.
- (3) Any employer taking an apprentice on probation shall within fourteen (14) days thereafter register each probationer by giving notice thereof to the Registrar in the prescribed form. If at the date of the coming into operation of these Regulations an employer is employing any apprentice or probationer who has not been duly registered as such, he shall forthwith apply for the due registration of such apprentice or probationer.
- (4) (i) At the end of the period of probation of each apprentice if mutually agreed upon by the employer and the legal guardian of the apprentice, but not otherwise, he may become an apprentice under an agreement.  
(ii) All agreements of apprenticeship shall be drawn up on a form approved by the Court, and signed by the employer, the legal guardian of the apprentice, the apprentice, and the Registrar. No employer, guardian, or apprentice shall enter into any agreement or undertaking purporting to add to, vary, alter, or amend any such agreement without the approval of the Court.
- (iii) There shall be three copies of each agreement, of which one copy shall be held by the legal guardian of the apprentice, one copy shall be retained by the Registrar, and one copy by the employer.
- (5) The apprenticeship agreement shall be completed within fourteen (14) days from the termination of the probationary period, and such agreement shall contain the following:—  
(i) The names and addresses of the parties to the agreement.  
(ii) Date of birth of apprentice.  
(iii) A description of the industry, craft, occupation, or calling, or combination thereof to which the apprentice is to be bound.  
(iv) Date at which the apprenticeship is to commence and the period of apprenticeship.

- (v) A condition requiring the apprentice to obey all reasonable directions of the employer, and requiring the employer or apprentice to comply with the terms of the Industrial Award so far as they concern the apprentice.
- (vi) A condition that in the event of any apprentice in the opinion of the Board not progressing satisfactorily, increased time for technical instruction shall be allowed to enable such apprentice to reach the necessary standard.
- (vii) Upon the failure of an apprentice to pass two successive examinations, it shall be the duty of the examiners to report to the Board. Upon receipt of an application from the employer, after giving one month's notice to all parties concerned, the Board may request the Court to cancel the agreement.
- (h) Notice of application for the registration of an agreement for probationer, or apprentice, shall be given by the Clerk of the Court to the Industrial Union or Association of Workers, or Employers, in the industry, and any such union or association may, within fourteen (14) days give notice to the Clerk of the Court of its objection to the registration of the agreement, and the grounds thereof. On receipt of such notice of objection the Clerk shall refer the matter to the Court, and shall notify all parties of the time and place appointed for the hearing, and the Court shall make such order for registration of the agreement or otherwise as it thinks fit.

(i) No apprentice employed under a registered agreement shall be discharged by the employer for alleged misconduct until the registration of the agreement of apprenticeship has been cancelled by the order of the Court on the application of the employer. Provided, however, that an apprentice may be suspended for misconduct by the employer, but in any such case the employer shall forthwith make an application for cancellation of the agreement of apprenticeship, and in the event of the Court refusing same, the wages of the apprentice or such portion thereof as the Court may order, shall be paid as from the date of such suspension, and in the event of the application for cancellation being granted, such order may take effect from the date when the apprentice was suspended.

For the purpose of this clause the term "misconduct" without limiting its general sense shall include refusal to obey lawful orders, wilful neglect or dereliction of duty, absence from work without leave, taking part in or being concerned in anything in the nature of a strike, or doing anything contrary to the provisions of "The Industrial Arbitration Act, 1912-1925," or of this Award.

(j) The employer of every apprentice shall keep him constantly at work, and teach such apprentice or cause him to be taught the industry, craft, occupation or calling in relation to which he is bound apprentice, by competent instruction in a gradual and complete manner as laid down in the syllabus drawn up by the Apprenticeship Board, and shall give such apprentice a reasonable opportunity to learn the same, and receive during the period of his apprenticeship such technical, trade, and general instruction as may be necessary. Every apprentice shall during the period of his apprenticeship faithfully serve his employer for the purpose of being taught the industry, craft, occupation, or calling in relation to which he is bound, and shall also conscientiously and regularly accept such technical, trade, and general instruction and training as aforesaid, in addition to the teaching that may be provided by his employer.

(k) If the examiners report to the Board that any employer has not provided sufficient opportunity for the apprentice to learn his trade, the Board shall act as set out in Clause 10 (q).

(l) The minimum wage payable to an apprentice shall be:—

Males.			
	Within a 15-mile radius from the G.P.O., Perth.	Outside a 15-mile radius but within a 25-mile radius from the G.P.O., Perth.	
Coatmaking:	£ s. d.	£ s. d.	
First six months ..	0 11 0	0 11 3	
Second six months ..	0 13 1	0 13 7	
Third six months ..	0 15 3	0 15 9	
Fourth six months ..	0 17 6	0 18 1	
Fifth six months ..	1 3 2	1 3 11	
Sixth six months ..	1 8 4	1 9 5	
Seventh six months ..	1 13 7	1 14 10	

Males.			
	Within a 15-mile radius from the G.P.O., Perth.	Outside a 15-mile radius but within a 25-mile radius from the G.P.O., Perth.	
Coatmaking:	£ s. d.	£ s. d.	
Eighth six months ..	1 19 4	2 0 7	
Ninth six months ..	2 5 0	2 6 6	
Tenth six months ..	2 10 3	2 17 4	
Machining:			
First six months ..	0 11 0	0 11 3	
Second six months ..	0 13 1	0 13 7	
Third six months ..	0 15 3	0 15 9	
Fourth six months ..	0 17 6	0 18 1	
Fifth six months ..	1 3 2	1 3 11	
Sixth six months ..	1 8 4	1 9 4	
Seventh six months ..	1 19 4	2 0 7	
Eighth six months ..	2 10 3	2 11 11	
Pressing:			
First six months ..	0 16 4	0 16 11	
Second six months ..	1 1 10	1 2 7	
Third six months ..	1 7 3	1 8 2	
Fourth six months ..	1 12 9	1 13 11	
Fifth six months ..	1 18 3	1 19 6	
Sixth six months ..	2 3 8	2 5 2	
Seventh six months ..	2 9 1	2 10 10	
Eighth six months ..	2 14 6	2 16 6	
Cutting:			
First six months ..	0 11 0	0 11 3	
Second six months ..	0 13 1	0 13 7	
Third six months ..	0 15 3	0 15 9	
Fourth six months ..	0 17 6	0 18 1	
Fifth six months ..	1 3 2	1 3 11	
Sixth six months ..	1 8 4	1 9 5	
Seventh six months ..	1 13 7	1 14 10	
Eighth six months ..	1 19 4	2 0 7	
Ninth six months ..	2 5 0	2 6 6	
Tenth six months ..	2 10 3	2 17 4	
Cadets:			
First six months ..	0 11 0	0 11 3	
Second six months ..	0 13 1	0 13 7	
Third six months ..	0 15 3	0 15 9	
Fourth six months ..	0 17 6	0 18 1	
Fifth six months ..	1 3 2	1 3 11	
Sixth six months ..	1 8 4	1 9 5	
Seventh six months ..	1 13 7	1 14 10	
Eighth six months ..	1 19 4	2 0 7	
Ninth six months ..	2 5 0	2 6 6	
Tenth six months ..	2 10 3	2 17 4	
Females.			
Coatmaking:			
First six months ..	0 11 0	0 11 3	
Second six months ..	0 13 1	0 13 6	
Third six months ..	0 15 3	0 15 9	
Fourth six months ..	0 17 5	0 18 0	
Fifth six months ..	1 1 9	1 2 7	
Sixth six months ..	1 6 3	1 7 2	
Seventh six months ..	1 10 6	1 11 8	
Eighth six months ..	1 14 11	1 16 2	
Ninth six months ..	1 19 4	2 0 8	
Tenth six months ..	2 4 6	2 5 10	
Trousers or vest or skirt making:			
First six months ..	0 11 0	0 11 3	
Second six months ..	0 13 1	0 13 6	
Third six months ..	0 15 3	0 15 9	
Fourth six months ..	0 17 5	0 18 0	
Fifth six months ..	1 2 8	1 3 5	
Sixth six months ..	1 8 5	1 9 4	
Machining:			
First six months ..	0 11 0	0 11 3	
Second six months ..	0 13 1	0 13 6	
Third six months ..	0 15 2	0 15 9	
Fourth six months ..	0 17 5	0 18 0	
Fifth six months ..	1 1 9	1 2 7	
Sixth six months ..	1 7 5	1 8 4	
Seventh six months ..	1 13 1	1 14 3	
Eighth six months ..	1 19 3	2 0 8	
Cutting:			
First six months ..	0 11 0	0 11 3	
Second six months ..	0 13 1	0 13 7	
Third six months ..	0 15 3	0 15 9	
Fourth six months ..	0 17 6	0 18 1	
Fifth six months ..	1 3 2	1 3 11	
Sixth six months ..	1 8 4	1 9 5	
Seventh six months ..	1 13 7	1 14 10	
Eighth six months ..	1 19 4	2 0 7	
Ninth six months ..	2 5 0	2 6 6	
Tenth six months ..	2 10 3	2 17 4	

## Males and Females.

		Within a 15-mile radius from the G.P.O., Perth.			
		Males.		Females.	
Fitting up and Trimming:		£	s. d.	£	s. d.
First six months ..		0	11 0	0	11 0
Second six months ..		0	13 1	0	13 1
Third six months ..		0	15 3	0	15 3
Fourth six months ..		0	17 6	0	17 6
Fifth six months ..		1	3 2	1	3 2
Sixth six months ..		1	8 5	1	8 5
Seventh six months ..		1	19 4	1	19 4
Eighth six months ..		2	10 3	2	10 3

		Outside a 15-mile radius but within a 25-mile radius from the G.P.O., Perth.			
		Males.		Females.	
Fitting up and Trimming:		£	s. d.	£	s. d.
First six months ..		0	11 3	0	11 3
Second six months ..		0	13 7	0	13 7
Third six months ..		0	15 9	0	15 9
Fourth six months ..		0	18 1	0	18 1
Fifth six months ..		1	3 11	1	3 11
Sixth six months ..		1	9 5	1	9 5
Seventh six months ..		2	0 8	2	0 8
Eighth six months ..		2	11 11	2	11 11

Provided that the above rates or any of them may at any time be varied by award of the Court of Arbitration or agreement made between the parties hereto.

(m) A male apprentice who after having served the full term of his apprenticeship is under the age of twenty-one (21) years may continue in his master's employment at less than a journeyman's minimum wage until the expiration of one year thereafter or until he becomes twenty-one years of age, whichever first happens. Provided that during the first six months after the expiration of the apprenticeship he shall be paid:

	£	s.	d.
Within a radius of 15 miles from the G.P.O., Perth .. .. .	3	4	0
Outside a radius of 15 miles but within a radius of 25 miles from the G.P.O., Perth .. .. .	3	6	3
and for the balance of the period—			
Within a radius of 15 miles from the G.P.O., Perth .. .. .	3	18	7
Outside a radius of 15 miles but within a radius of 25 miles from the G.P.O., Perth .. .. .	4	1	1

Provided that the above rates or any of them may at any time be varied by award of the Court of Arbitration or by agreement made between the parties hereto.

(n) Every apprentice shall be bound to submit himself or herself for examination by the examiners hereinafter constituted at such places and times as may be determined by the Apprenticeship Board, and such examination shall take place at least once in each twelve (12) months.

(o) The Clerk of the Court shall notify the examiners of the names and addresses of the apprentices required to submit themselves to examination. The employer shall provide such necessary material and machinery as may be available, if utilised on his premises, and shall in all ways facilitate the conduct of the examination.

(p) The Clerk of the Court shall notify each employer not later than one month from the receipt of the report of the previous examination of the task set by the examiners and approved by the Board for their respective apprentices, at the next examination, and shall also notify the said employers to prepare and instruct their apprentices in that task assigned to each apprentice at their next examination.

(q) The Board of Examiners shall consist of persons skilled in the industry. It shall comprise equal numbers of representatives nominated by the employers and workers in the particular trade. Failing such nomination or nominations the Court may appoint such person or persons as it may deem fit. In the event of a disagreement between the examiners the matter in dispute shall be referred to a third person agreed to by them or nominated by the Court or the President at the request of any of the examiners, and the decision of such person shall be final and conclusive.

It shall be the duty of the examiners to examine the work, require the production of the certificate of attendance at the Technical School, inquire into the diligence of each apprentice, and as to the opportunities provided

by the employer for each apprentice to learn, and to submit a report to the Court in writing as to the result of the examination within one month from the date of holding the examination, but this period may be extended by the Court.

Such examination shall, where possible, embrace the practice as applied to the trade, industry, craft, occupation or calling to which the apprentice is indentured.

(r) Such fees shall be paid by the Clerk to the examiners as the Court shall allow.

(s) The Clerk of the Court shall supply to each candidate and each employer a certificate showing the result of the examination, and it shall be lawful for any employer to withhold the increase in wages accruing in accordance with the scale set forth in subclause (1) hereof, from any apprentice who fails to satisfy the examiners: Provided that the provisions of subclause (j) have been adhered to.

(t) Every agreement shall include a provision that it may be cancelled by mutual consent by the employer, and the legal guardian of the apprentice, giving one month's notice in writing to the Court, and to the parties concerned that such apprenticeship shall be terminated. If the apprentice shall at any time during the said term be wilfully disobedient to the lawful orders of the employer, his managers, foreman, or other servants having authority over the apprentice, or be slothful or negligent or dishonest, or shall otherwise grossly misbehave himself, or shall not conduct himself as a good and faithful apprentice should do, or shall not faithfully observe and keep his part of his agreement, then it shall be lawful for the employer to discharge the apprentice from his service.

Providing the Court may in its discretion for any cause which it may deem sufficient on the application of any party to an apprenticeship agreement vary or cancel either unconditionally or subject to such terms and conditions as it may deem advisable.

(u) When an apprentice cannot be usefully employed because of a strike the employer shall be relieved of his obligations under the apprenticeship agreement during the period of the strike.

(v) (i) Subject to Subclause (iii) of this Subclause (v) time lost by the apprentice through sickness or any other cause whatsoever may, with the consent of the Court, on the application of any party, be added to the original term in the apprenticeship agreement.

(ii) In the event of an employer being unable to provide work for the apprentice, or to mutually agree with the legal guardian of the apprentice to cancel the agreement or to arrange a transfer, application may be made to the Court to arrange for such transfer, or to have such agreement cancelled.

(iii) The employer shall pay the apprentice in respect of time lost through compulsory military or naval training the amount by which the wages prescribed by the Industrial Award for the trade, calling, craft, occupation, or industry exceeds the amount received by the apprentice from the Department of Defence. Provided, however, that this clause shall not apply to military or naval training imposed through failure to attend compulsory parades.

All time lost by reason of compulsory military or naval training, other than the additional training mentioned in the above proviso, shall count as part of the apprenticeship.

## 12.—Apprenticeship Regulations.

(a) For the purpose of these Regulations a minor means a person not less than fifteen (15) years of age who customarily works under the direction of or in association with an employer, master, or journeyman upon the material and with the tools or implements used in the industry.

(b) (i) No employer shall dismiss any employee from the employment or injure him in his employment or alter his position to his prejudice by reason merely of the fact that the employee is a member of the Apprenticeship Board, or by reason merely of anything said or done or omitted to be done by any such person or employee in the course of his duty as such member.

(ii) In any proceeding for any contravention of this regulation it shall lie upon the employer to show that any person proved to have been dismissed or injured in his employment or prejudiced whilst acting as such member was dismissed or injured in his employment or prejudiced for some reason other than that mentioned in this regulation.

(c) Every agreement of apprenticeship shall be subject to the provisions of the Award in force for the time being applicable to apprenticeship in the industry.

(d) Should an employer at any time before the termination of the period of apprenticeship desire to dispense with the service of the apprentice he may, with the consent of the apprentice and guardian, transfer him to another employer carrying on business within a reasonable distance of the original employer's place of business, willing to continue to teach the apprentice and pay the rate of wages prescribed by the Court in its Award or otherwise to the total length of time served, and generally to perform the obligations of the original employer.

(e) The Court may in its discretion for any cause which it may deem sufficient on the application of any party to an apprenticeship agreement, vary or cancel the agreement, either unconditionally or subject to such terms and conditions as it may deem advisable.

(f) On the transfer or termination of any apprenticeship from whatever cause the employer shall give the apprentice a certificate stating what time he has served, and full particulars of the branches of the trade or industry in which he has received instruction.

(g) An employer who ceases to carry on business shall be entitled to apply to the Board for a recommendation to the Court for an order to terminate an apprenticeship agreement by giving one month's notice of such termination to the parties concerned. A copy of such notice shall be supplied to the Registrar. On the expiry of such notice the employer shall be relieved of all obligations under the apprenticeship agreement.

(h) (i) Every apprentice shall attend an approved technical school vocational class or classes of instruction for instruction in such subjects as are provided for his trade: Provided, however, that attendances shall not be compulsory when the apprentice is resident outside a radius of twelve (12) miles from the place where instruction is given. Provided also that if technical instruction is not available in the locality in which the apprentice is employed and is available by correspondence, at reasonable cost to be approved by the Court, the Court may prescribe such correspondence course as the technical instruction to be taken by the apprentice and paid for by the employer.

Technical instruction of the apprentices shall be at the employer's expense and in the employer's time except in places where such instruction is given after the ordinary working hours. If in the opinion of the Apprenticeship Board suitable facilities exist in the employer's workshop this clause shall not apply.

(ii) The registration fees for the classes attended by the apprentice shall be paid by the employer.

(iii) Subject to the provisions of Subclause (h) (i) of this clause the period for which apprentices are to attend such technical school or classes shall be four (4) hours per week for the last three-fifths of the apprenticeship period.

(iv.) Every apprentice shall, prior to submitting himself to examination, produce to the examiners a certificate that he has made at least seventy per centum (70%) of attendances at the technical school or other place of instruction unless he is exempted from such attendance for good cause.

(v) Where in any case it is shown to the satisfaction of the Court that any apprentice, by reason of his engagement on country work or other good cause, cannot conveniently attend a technical school or other prescribed classes, such of these regulations as relate to attendance at a technical school or other prescribed classes, and to examinations, shall not apply to such apprentice.

(i) Subject to the provisions of Clause 5 hereof the employer shall pay the apprentice for all time lost through sickness or the holidays prescribed by this Award: Provided—

(i) Payment for such sickness shall not exceed a total of six (6) days in each year of service;

(ii) Where time is lost through sickness, the employer may demand from the apprentice the production of a medical certificate, and a further certificate or certificates may be required if any time is lost through sickness within seven (7) days from the date of resumption of duty, the cost if any of such certificate or certificates demanded by the employer not exceeding five shillings (5s.) to be borne by the employer;

(iii) An apprentice shall not be entitled to receive any wages from his employer for any time lost through the result of an accident not arising out of or in the course of his employment, or for any accident or sickness arising out of his own wilful default.

(j) When an apprentice attends a technical school, vocational classes, or other classes or class of instruction during his ordinary working hours, where such is prescribed, the time so occupied shall be regarded as part of the term of his apprenticeship, and the employer shall not be entitled to make any deduction from the wages of the apprentice for such time.

Provided that this clause shall not apply to extended technical training as referred to in Clause 11, sub-clause (g) (5) (vi).

(k) If the Apprenticeship Board, or the examiners, or the industrial union, or employer concerned, makes representations to the Court that the facilities provided by the Technical School, or other place of vocational training for the teaching of apprentices are inadequate, the Court may make such investigations and such report to the Minister controlling such Technical School, or such other place, as it deems necessary.

If such investigation by the Apprenticeship Board should prove that facilities are inadequate the employer shall have the right to suspend the apprentice's attendances at the Technical School until proper facilities have been provided.

(l) The term of apprenticeship may be extended by the Court on the failure of an apprentice to pass any of the examinations, and for such purpose it shall be the duty of the examiners to make any necessary recommendation to the Court. Any extension of the term of apprenticeship shall be subject to all the conditions and stipulations in the original agreement.

(m) When an apprentice is absent from work for any cause other than sickness or compulsory military or naval training, the employer shall, subject to the provisions of Clause 11 (v) (iii) hereof, be entitled to deduct from the wages of the apprentice an amount proportionate to the time so lost.

(n) The Court shall have power to transfer an apprentice from one employer to another temporarily or permanently:

(1) If the employer does not provide the necessary facilities for the apprentice to become proficient in his or her trade;

(2) Upon the application of the employer or the apprentice for good cause shown;

(3) Upon the application of an employer, who from unforeseen circumstances is unable to carry out his obligations to an apprentice.

(o) The transfer of every agreement shall be on a form approved by the Court, and shall be made out in quadruplicate, and shall, unless the Court otherwise directs, be signed by the late employer or his assignee, the legal guardian of the apprentice, the apprentice, the Registrar, the new employer and approved by the Board. The transfer form shall be completed within one month from the date at which the transfer is effected. There shall be four copies of the form of transfer of which one copy shall be held by the late employer, one shall be held by the legal guardian of the apprentice, one by the new employer, and one shall be retained by the Registrar.

(p) Upon the completion of the period of training prescribed for apprenticeship, each apprentice shall be required to pass the final examination test to the satisfaction of the examiners, and upon passing this test shall be provided with a certificate to that effect by the Registrar and endorsed by the employer.

(q) The Registrar shall prepare and keep a roll of apprentices containing:—

(i) A record of all apprentices and probationers placed with employers;

(ii) A record of all employers with whom apprentices are placed;

(iii) A record of the progress of each apprentice, recording the result of the examiners' reports;

(iv) Any other particulars the Court may direct.

(r) Subject to the provisions of Clause 12 (a) hereof an "Apprentice" means any person of either sex, or any age, who is apprenticed to learn or to be taught any industry, trade, craft, or calling to which this award applies, and includes an apprentice on probation.

### 13.—Under Rate Workers.

Any worker who is unable to earn the minimum wage may be paid such lesser wage as may from time to time be agreed upon in writing between the union and the employer, and in default of such agreement within twenty-four (24) hours after such worker shall have applied in writing to the Secretary of the Union stating his or her desire that such wage should be agreed upon, such wage as shall be fixed by the most



convenient Resident or Police Magistrate upon the application of such worker after twenty-four (24) hours' notice in writing shall have been given by him to the said Secretary, who shall if he so desires, be heard by the Magistrate upon such application. After having given notice to the Secretary, and after lodging the application mentioned, and pending the Magistrate's decision thereon, the worker shall be entitled to work for, and be employed at the proposed lesser rate. The determination of the Magistrate shall have effect for the period of six calendar months from the date thereof, and after the expiration of the said period, until the wages shall have been again fixed at the instance of the said Secretary in the manner prescribed. The Secretary of the Union may by writing under his hand appoint an agent or substitute to represent the union at the hearing of the application before the Magistrate.

#### 14.—Visiting Workshops.

Any person duly authorised by the Chief Inspector of Factories, in writing (such authorisation shall be terminable at the will of the Chief Inspector of Factories) shall have power to inspect any part of a factory, workshop, or place where it is believed that a breach of this award is occurring or has occurred. The employer shall be notified of his arrival, and shall in person or by his nominee be entitled to accompany the authorised person in such inspection, and shall provide access to the wages and/or time sheet of any worker bound by the award. The necessary proof that the worker is so bound shall be supplied by the authorised person. The work and duties of the workers shall be interfered with as little as possible by the authorised person.

A duly authorised officer of the Union of Workers shall have power to enter any of the establishments during the meal hour for the purpose of collecting dues or transacting other business on behalf of the union.

Employers shall permit notice boards to be erected in the respective establishments for the purpose of posting notices thereon, in connection with meetings or other business of the Union, such notice board to be in a prominent position.

#### 15.—Time and Wages Record.

Employers shall provide in each factory, workshop or place where work is carried on for him, a time and wages record. Such record shall contain a correct account of the hours worked and wages received by every worker (including outdoor workers) bound by this award, and in the case of outdoor workers and indoor workers doing piecework, an itemised record of the work done by such workers. Such record shall be kept correctly entered up in ink, and shall be signed each week by the worker so bound, verifying the accuracy of the hours worked and the amount of wages received, and in the case of outdoor and indoor workers doing piecework, the itemised details of the work done. The said record shall be open to the inspection of a duly authorised officer of the Union of Workers during working hours.

#### 16.—Piecework.

The minimum rates to be paid for piecework shall be calculated in accordance with the log hereunto annexed.

#### 17.—Normal Average Output.

Where there is a normal average output by a weekly worker, and the weekly worker makes more than that amount in the ordinary working hours of any one week, such worker shall be entitled to additional wages for such week, for such extra work proportionate to the extra work done in comparison with the normal average output together with an additional twenty per cent. (20 per cent.) on such extra work.

#### 18.—Board of Reference.

(a) For the purpose of this award, there shall be a Board of Reference consisting of two representatives of the employers and two representatives of the Union of Workers and a chairman to be mutually agreed upon by such representatives, or in default of such agreement, to be nominated by the Clerk of the Arbitration Court.

(b) Either party may at any time vary its representatives and fill any vacancies.

(c) If any dispute or question shall arise in the carrying out of this award between the Union of Workers and the employers or any of them, it may be referred by either party concerned to the Board for determination. Should either party be dissatisfied with any such

determination, such party shall have the right of appeal to the Court of Arbitration against such determination.

Either party may refer any matter arising out of the application of this award to the Court of Arbitration.

Nothing herein contained shall empower the Board to vary or amend the rates of wages or any other term or condition set out in this award.

(d) The Board shall have power to classify and fix wages, rates and conditions for any occupation or calling not specifically mentioned in this award, provided that nothing herein contained shall empower the Board to vary or amend the rates of wages or any other term or condition set out in this award.

(e) On any matter being referred to the Board as aforesaid, or at the request of any two members of the Board, the chairman shall convene a meeting of the Board to be held at such place and time as he shall appoint: Provided that such meeting shall be held in any case not later than fourteen (14) days from the date of such reference or request.

(f) The chairman shall determine whether any question or dispute properly comes within the province and function of the Board.

(g) Any costs or charges attending sittings of the Board may be awarded by the chairman against the unsuccessful party.

#### 19.—Higher Duties.

Where any worker is engaged in any one week for more than half of such week at work in a higher class than he or she is employed to perform, he or she shall be paid for the full week at the highest rate payable for such work under this award, but if he or she is engaged for less than half of any such week, he or she shall only be paid at the rate fixed by this award for the work he or she actually performs.

#### 20.—Payment of Wages.

The working week for the purpose of this Award shall terminate on a day other than Monday or Saturday, and all workers shall be paid all moneys due to them in full during the ordinary working hours not later than the day following the termination of the week.

#### 21.—Waiting Time for Pieceworkers.

(a) Coatmakers: The rule as to waiting for work shall be as follows:—At the first try on when the worker has picked the coat to pieces and given it to the cutter to mark up, and recut, should the operative be detained for more than twenty minutes before the cutter returns the same, the operative shall be paid for any time over the said twenty minutes as follows:—

		Per Hour.	
		Within a 15-mile radius from the G. P.O., Perth.	Outside a 15-mile radius but within a 25-mile radius from the G.P.O., Perth.
	s. d.	s. d.	s. d.
Males	.. .. 1 3.71	1 3.71	1 4.255
Females	.. .. 0 10.475	0 10.475	0 10.834

(b) All other pieceworkers who are authorised or requested to wait for work on any one day for more than half an hour in the factory or workshop shall be paid for such waiting time at the rates at follows:—

		Per Hour.	
		Within a 15-mile radius from the G. P.O., Perth.	Outside a 15-mile radius but within a 25-mile radius from the G.P.O., Perth.
	s. d.	s. d.	s. d.
Males	.. .. 0 10.472	0 10.472	0 10.836
Females	.. .. 0 7.788	0 7.788	0 8.125

#### 22.—Collecting Logs.

Where piecework is in operation the employer shall make arrangements for collecting logs, and the workers need not leave their places.

#### 23.—Terminating Employment.

In order to terminate employment two days' notice shall be given on any day with payment to date of termination, or in lieu thereof two days' pay shall be paid or deducted.

## 24.—Weekly Wage.

How Paid: All weekly wages shall be paid in full unless the employer on the day ending any week gives notice to any worker of any day in the following week on which he or she will not be wanted.

25. Notwithstanding anything contained in Clause 24 hereof, workers shall, if entitled to same in accordance with Clause 5 hereof, be paid for the holidays provided for in this Award.

## 26.—Workers Absenting Themselves.

No worker shall without just cause be absent from his or her place of employment during the prescribed hours, whilst there is work ready to be done by such worker, and where the wages are fixed at per week, the worker to be entitled to the sum so fixed, must be available and ready and willing to do the work on the days and during the hours fixed by this Award.

## 27.—Placing of Award.

A copy of this Award shall be placed in a prominent place in the workroom.

## 28.—Area.

This Award shall apply over the area comprised within a radius of twenty-five (25) miles from the General Post Office, Perth.

## 29.—Term.

This Award shall continue in force for a period of three years from the date hereof. Provided that at any time after the expiration of twelve (12) months from such date, the Court may alter or amend the same on the application of any party or persons affected by its provisions.

## 30.—Breakdown Time.

The employer shall be entitled to deduct payment for any day or portion of a day upon which the employee cannot be usefully employed because of any strike by the Union or any other Union or through the breakdown of the employer's machinery or any stoppage of work by any cause which the employer cannot reasonably prevent. Provided that the employer shall not make any reduction from the wages for such time as may elapse until the employees are notified that their services will not be required pending resumption of work or repairs being effected.

## 31.—Cadets.

A bona fide employer shall be permitted to employ one son as a cadet to learn all the branches of the trade of such employer notwithstanding that this Award provides that apprentices may be taken only to a specified branch of the trade. Provided that in ascertaining the number of apprentices to be taken such cadet shall be deemed to be an apprentice for the purpose of such computation.

(a) The rates of wages to be paid to such cadet shall be those prescribed from time to time in this Award for apprentices to the cutting branch of the trade.

(b) In all other respects a cadet shall be deemed to be a worker employed in the trade and subject to the general terms and conditions of this Award.

In witness whereof this Award has been signed by the Chairman of the Industrial Board this 8th day of April, 1932.

(Sgd.) FREDERIC S. ANDREWS,  
Chairman.

## THE PIECEWORK LOG HEREINBEFORE REFERRED TO.

The hourly rates payable to workers engaged on piecework shall be:—

Within a 15-mile radius from the G.P.O.,  
Perth—

	Per hour.
	s. d.
Males .. .. .	1 3.7
Female Coat and Trouser Makers ..	0 11.955
Female Vest and Skirt Makers ..	0 10.625

Outside a 15-mile radius from the G.P.O.,  
but within a 25-mile radius from the  
G.P.O., Perth—

	Per Hour.
	s. d.
Males .. .. .	1 4
Female Coat and Trouser Makers ..	1 0.32
Female Vest and Skirt Makers ..	0 10.82

The following terms shall have the meanings hereby assigned to them:—

First class shall mean superfine cloth, satara dress beaver, venetian covert coating, kersey, buckskin, dooskin, treble-milled Melton or West of England coatings, cashmere, corkscrew, plush, velvet, velveteen, velvet cord, Bedford cord, treble-milled shipeord, fine dress worsted coating, silk, satin, Hooper's elastic, camel's hair cloth, scarlet white and light drab faced cloths, fur-lined heavy hunting, fancy and knitted vestings and all similar materials.

Second class shall mean worsted coatings, trouserings, or Melton (not being treble milled) naps, whitney's, freize, pilots, unfaced covert coatings, silk mixture, vicuna, heavy milled angola saxony, cheviot West of England and Chipper Norton tweed, tropical worsteds, fine and heavy milled serge, corduroy, moleskin, alpaca homespun, melange, flannel hopsack, cotton linen, assam and tussore silk.

D.B. shall mean double-breasted.

S.B. shall mean single-breasted.

Fitting up shall mean cutting facings, collar, welts and bands, straps and all fittings and linings.

Extras shall mean any work not specified in the starting price.

Youth's extras, same as men's.

Boy's extras less one-fourth.

## Measurements.

## Adults:

Dress, frock, morning, sac, Eton or Norfolk, over 36½in. and under 48in. from hole to button, above 48in. each 2in. or part—1 hour.

Overcoats, over 41in. and under 50½in. from hole to button, above 50½in., each 2in. or part—1 hour.

## Youths:

Dress, frock, morning, sac or Norfolk, over 34½in. to 36½in. from hole to button less than men's—2 hours.

Eton, over 34½in. to 36½in. from hole to button less than men's—1½ hours.

Overcoats, 37in. to 41in. from hole to button less than men's—2 hours.

## Boys:

Sac or Norfolk, 34in. and under from hole to button less than youths—2 hours.

Eton, 34in. and under from hole to button less than youths—1½ hours.

Overcoats, 37in. and under from hole to button less than youths—2 hours.

## Bastes:

Body coat or overcoats—Seams basted over, canvas in foreparts with one sleeve and collar—2 hours.

Body coat or overcoats—full baste without linings including facings, sleeves, buttons and tabs—3½ hours.

Body coat or overcoats—forward try on, front edge made up, all seams finished except shoulders, collar and sleeve basted in—1 hour.

Sac, Norfolk and Eton, skeleton baste one sleeve, canvas in foreparts—1 hour.

Sac, Norfolk and Eton—if pressed with collar and one sleeve—1½ hours.

Forward try on—front edges made up, all seams finished except shoulder, collar and one sleeve basted in—1 hour.

## Dress or D.B. Frock Coats.

## Hand Log.

Preamble.—Length not to exceed 43in. raw, bluff, or one row of stitching on edge, edge of lapels either cut or shrunk and seamed on. Canvas in foreparts, lapels and collar padded, wadding in sides, 3 ply of wadding on shoulders and wings, plain sleeves without stitching, wadding in tops, two pleat and one inside breast pockets, ten holes and buttons real or imitation, to start—36¼ hours.

## Machine Log.

Preamble.—Same as hand log with all seams and edges by machine. Lapels and collar padded and put on by hand, to start—31½ hours.

Items.	Hours.	
	Hand Log.	Machine Log.
Fitting up .. .. .	$\frac{3}{4}$	$\frac{3}{4}$
Seaming sidebodies .. .. .	$\frac{1}{2}$	$\frac{1}{2}$
" waists .. .. .	$\frac{1}{2}$	$\frac{1}{2}$
" side seams .. .. .	$\frac{1}{2}$	$\frac{1}{2}$
" lapels .. .. .	$\frac{1}{2}$	$\frac{1}{2}$
Making up pleats without pockets, turning in both skirts including hip stays .. .. .	1	1
First press .. .. .	$\frac{1}{2}$	$\frac{1}{2}$
Pleat pockets with tacks at waist .. .. .	1	1
Inside breast pocket .. .. .	$\frac{1}{4}$	$\frac{1}{4}$
Basting in canvas and button stay .. .. .	$\frac{1}{4}$	$\frac{1}{4}$
Padding lapels and bridle .. .. .	$\frac{1}{4}$	$\frac{1}{4}$
Stay tape or linen .. .. .	$\frac{1}{4}$	$\frac{1}{4}$
Facing lapels .. .. .	$\frac{1}{4}$	$\frac{1}{4}$
Second press .. .. .	$\frac{1}{2}$	$\frac{1}{2}$
Making up edges .. .. .	$\frac{1}{2}$	$\frac{1}{2}$
Basting over facings and linings .. .. .	$\frac{1}{2}$	$\frac{1}{2}$
Felling in linings .. .. .	$\frac{1}{2}$	$\frac{1}{2}$
Seaming and pressing shoulder seams .. .. .	$\frac{1}{2}$	$\frac{1}{2}$
Outside stitching .. .. .	$\frac{1}{2}$	$\frac{1}{2}$
Holes in foreparts (10) .. .. .	$\frac{1}{2}$	$\frac{1}{2}$
Making sleeves and linings .. .. .	$\frac{1}{4}$	$\frac{1}{4}$
Putting in sleeve lining and pressing sleeves .. .. .	1	1
Putting in sleeves .. .. .	2	$\frac{1}{2}$
Buttons .. .. .	1	1
Joining coat .. .. .	$\frac{3}{4}$	$\frac{3}{4}$
Cutting collar and putting in crease row .. .. .	$\frac{1}{2}$	$\frac{1}{2}$
Padding collar stand and fall .. .. .	$\frac{1}{4}$	$\frac{1}{4}$
Covering collar .. .. .	$\frac{1}{4}$	1
Putting on collar label and hanger .. .. .	$\frac{1}{4}$	$\frac{1}{4}$
Preparing sidebody lining for machine .. .. .	..	$\frac{1}{4}$
Wadding on shoulders and wings .. .. .	$\frac{1}{4}$	$\frac{1}{4}$
Pressing off .. .. .	3	3
	<u>36<math>\frac{1}{4}</math></u>	<u>31<math>\frac{1}{2}</math></u>

Second class less 2 hours.

S.B. frock or clerical less 2 hours.

#### Deductions for Machine.

Collar padded by machine—deduct  $\frac{3}{4}$  hr.

Putting on collar by machine—deduct  $\frac{1}{2}$  hr.

#### Extras.

	Hours.	
	Hand Log.	Machine Log.
Cuts in facings and foreparts at waist, per pair .. .. .	1	$\frac{3}{4}$
Cuts in gorge, per pair .. .. .	$\frac{1}{2}$	$\frac{1}{4}$
Cut in line of buttons or across breast, per pair .. .. .	$\frac{1}{2}$	$\frac{1}{4}$
Cuts top of skirt seamed or stoted .. .. .	$\frac{1}{2}$	$\frac{1}{4}$
Cuts top of skirt, rantered, per pair .. .. .	1	..
Puffs in linings or facing after first pair in front of scye, per pair .. .. .	$\frac{1}{2}$	$\frac{1}{4}$
Bottom of forepart drawn in and canvas cut .. .. .	$\frac{1}{2}$	$\frac{1}{2}$
Haireloth double canvas or substitute, 9in. or under .. .. .	1	$\frac{1}{2}$
Haireloth double canvas, each additional 9in. or part .. .. .	1	$\frac{1}{2}$
Extra row of stitching front edge and collar .. .. .	2	$\frac{1}{2}$
Sleeves interlined .. .. .	1	$\frac{3}{4}$
Back and body interlined .. .. .	$\frac{1}{2}$	1
Skirt interlined .. .. .	1	$\frac{3}{4}$
Back skirt interlined .. .. .	$\frac{1}{2}$	$\frac{1}{4}$
Wheel pieces not exceeding 6in. .. .. .	$\frac{1}{2}$	$\frac{1}{4}$
Wheel pieces not exceeding 6in., each additional 6in. or part .. .. .	$\frac{1}{2}$	$\frac{1}{4}$
Oilskins, under arms, if under linings .. .. .	$\frac{3}{4}$	$\frac{1}{4}$
Oilskins, under arms, if over lining .. .. .	$\frac{1}{2}$	$\frac{1}{4}$
Back seam taped or felled .. .. .	..	$\frac{1}{2}$
Sleeves sewn in by hand .. .. .	$\frac{3}{4}$	..
Shoulders sewn in by hand .. .. .	$\frac{1}{4}$	..
One row of stitching round sleeve hand, per pair .. .. .	$\frac{1}{2}$	$\frac{1}{4}$
Each additional 2in. or part above 43in. length (not to exceed 3 hours) .. .. .	$\frac{1}{2}$	$\frac{1}{4}$

	Hours.	
	Hand Log.	Machine Log.
Side bodies, half .. .. .	..	2
Side bodies, full .. .. .	..	4
If including back extra .. .. .	..	1
Stitched shoulders, 3 rows per pair .. .. .	..	1

#### Facings.

Silk on breast of finished coat or dometto .. .. .	3
Piecing more than 3 seams per pair .. .. .	$\frac{1}{4}$

#### MORNING OR SHOOTING COATS.

##### Hand Log.

##### Preamble:

S.B. edges bluff, raw or one row of stitching, canvas in foreparts, lapels and collar padded, wadding in sidebodies and sleeve tops, 3 plys of wadding on shoulder points and wings, edges drawn in all linings felled, plain sleeves, 3 holes, 2 pleat pockets, and 1 inside breast pocket, to start—30 hours.

##### Machine Log.

##### Preamble:

Same as hand log, all seams and edges by machine. Lapels and collar padded and put on by hand, to start—24 $\frac{1}{2}$  hours.

#### ITEMS.

	Hours.	
	Hand Log.	Machine Log.
Fitting up .. .. .	$\frac{3}{4}$	$\frac{3}{4}$
Sewing side body waist and side seams .. .. .	2	$\frac{1}{2}$
Making up pleats with hip stays .. .. .	$\frac{3}{4}$	$\frac{1}{2}$
First press .. .. .	$\frac{3}{4}$	$\frac{3}{4}$
Pleat pockets, with tacks at waist .. .. .	1	$\frac{3}{4}$
Basting in canvas and button stay .. .. .	$\frac{1}{2}$	$\frac{1}{2}$
Padding lapels and bridle .. .. .	1	1
Second press .. .. .	$\frac{1}{2}$	$\frac{1}{2}$
Basting over facings and linings .. .. .	$\frac{1}{2}$	$\frac{1}{2}$
Seam and press shoulders .. .. .	$\frac{1}{2}$	$\frac{1}{4}$
Felling in linings .. .. .	2	$\frac{1}{4}$
Outside stitching .. .. .	2	$\frac{1}{2}$
Holes and buttons .. .. .	$\frac{3}{4}$	$\frac{1}{4}$
Making plain sleeves and linings .. .. .	$\frac{1}{2}$	$\frac{1}{4}$
Putting in linings and pressing sleeves .. .. .	1	1
Putting in sleeves .. .. .	2	$\frac{1}{2}$
Making up edges .. .. .	2	$\frac{1}{4}$
Joining coat .. .. .	$\frac{3}{4}$	$\frac{1}{2}$
Cutting and padding collar .. .. .	$\frac{1}{4}$	$\frac{1}{4}$
Covering collar .. .. .	$\frac{1}{4}$	1
Putting on collar label and hanger .. .. .	$\frac{1}{4}$	$\frac{1}{4}$
Inside breast pocket fastened to canvas .. .. .	$\frac{1}{4}$	$\frac{3}{4}$
Wadding in shoulder, 3-ply or part .. .. .	$\frac{1}{4}$	$\frac{1}{4}$
Preparing side bodies for machine .. .. .	..	$\frac{1}{4}$
Pressing off .. .. .	2 $\frac{3}{4}$	2 $\frac{3}{4}$
	<u>30</u>	<u>24<math>\frac{1}{2}</math></u>

Second class less 2 hours.

#### DEDUCTIONS FOR MACHINE.

Collar padded by machine—deduct  $\frac{3}{4}$  hr.

Putting on collar by machine—deduct  $\frac{1}{2}$  hr.

#### EXTRAS.

	Hours.	
	Hand Log.	Machine Log.
D. B. .. .. .	2	2
Gun patches, same material, on shoulder, stitched or felled .. .. .	1	..
Gun patches, same material, on shoulders, pricked .. .. .	3	..
Gun patches on shoulders, leather .. .. .	3	..
Flaps across waist .. .. .	$\frac{1}{2}$	$\frac{3}{4}$
Flaps, each extra row of stitching or binding .. .. .	$\frac{1}{4}$	..
Binding by machine .. .. .	..	$\frac{1}{4}$
Ticket pocket in seam .. .. .	$\frac{1}{2}$	$\frac{1}{4}$
With flap or welt .. .. .	$\frac{3}{4}$	$\frac{1}{4}$
Cross pocket, in skirt .. .. .	1	$\frac{3}{4}$
Liverpool ticket pocket .. .. .	1	$\frac{3}{4}$
Wash leather pockets, faced back and front, each .. .. .	$\frac{1}{2}$	$\frac{1}{2}$
Wash leather pockets, if eased .. .. .	$\frac{3}{4}$	$\frac{1}{4}$
Wind cuffs .. .. .	2	$\frac{1}{2}$
Saddle flap .. .. .	2	1

## SAC COAT.

## Hand Log.

## Preamble:

S.B. side, back, shoulder seams, and underarms cuts, canvas in foreparts, edges drawn in, stays 2 outside pockets, welt, jet or patch without flap, 1 in breast pocket, 3 plys of wadding in shoulders and wings, plain sleeves, wadding in tops, 3 holes and buttons, bluff or 1 row of stitching on edge, label and hanger, to start—22 $\frac{3}{4}$  hours.

## Machine Log.

## Preamble:

As hand, all seams and edges and foreparts, lining or facing by machine, stays and tacks by hand. Linings felled, lapels and collar padded and put on by hand, to start—17 $\frac{1}{2}$  hours.

Items.	Hours.	
	Hand.	Machine.
Fitting up .. .. .	$\frac{1}{2}$	$\frac{1}{2}$
2 outside pockets .. .. .	3	2
1 inside pocket, breast .. .. .	1	$\frac{3}{4}$
Sewing side seams and basting on turnings .. .. .	$\frac{1}{2}$	$\frac{1}{2}$
Basting on canvasses .. .. .	$\frac{1}{4}$	$\frac{1}{4}$
Padding lapels and putting on stay tape .. .. .	$\frac{1}{2}$	$\frac{1}{2}$
Pressing canvas pockets and seams .. .. .	$\frac{1}{2}$	$\frac{1}{2}$
Closing cuts .. .. .	$\frac{1}{2}$	$\frac{1}{2}$
Basting over, including back lining or buggies .. .. .	1	1
Felling linings .. .. .	1 $\frac{1}{4}$	1
Seaming and pressing shoulder seams .. .. .	$\frac{1}{2}$	$\frac{1}{4}$
One row of stitching outside .. .. .	2	$\frac{1}{2}$
Making plain sleeves and pressing .. .. .	2 $\frac{3}{4}$	2 $\frac{1}{4}$
Putting in plain sleeves .. .. .	2	1 $\frac{1}{4}$
3-ply wadding in shoulders and wings .. .. .	$\frac{1}{4}$	$\frac{1}{4}$
Cutting and padding collar .. .. .	1 $\frac{1}{4}$	1 $\frac{1}{4}$
Covering collar .. .. .	1	$\frac{3}{4}$
Putting on collar label and hanger .. .. .	1 $\frac{1}{4}$	1 $\frac{1}{4}$
Holes and buttons (3) .. .. .	$\frac{3}{4}$	$\frac{3}{4}$
Pressing off .. .. .	2	2
	<u>22<math>\frac{3}{4}</math></u>	<u>17<math>\frac{1}{2}</math></u>

Second class less 2 hours.

## Deductions for Machine:

Collar padded by machine—Deduct  $\frac{3}{4}$  hour.

Collar put on by machine—Deduct  $\frac{1}{2}$  hour.

## Extras:

D. B. not to exceed 3 holes a side ..	2	1 $\frac{1}{4}$
Flaps not specified elsewhere ..	$\frac{1}{2}$	$\frac{1}{4}$
Outside breast pocket, welt, jet or patch without flap .. .. .	1 $\frac{1}{2}$	1
Inside skirt pocket, 8in. or less ..	1 $\frac{1}{4}$	1
Inside breast pocket .. .. .	1	$\frac{3}{4}$
Flaps, with 1 row of stitching or binding, each .. .. .	$\frac{1}{2}$	$\frac{1}{2}$
Flaps, each extra row of stitching or binding .. .. .	$\frac{1}{4}$	$\frac{1}{8}$
Edges, each extra row stitched or bound .. .. .	2	$\frac{1}{2}$
Breast cuts, per pair .. .. .	$\frac{1}{2}$	$\frac{1}{2}$
Each extra hole and button .. .. .	$\frac{1}{4}$	$\frac{3}{8}$
S.B. with D. B. lapels or dress roll ..	1	$\frac{3}{8}$
Long roll or extra padding .. .. .	$\frac{1}{2}$	
Binding or taping unlined coat, seams and bottom .. .. .	3	2
Taping back seam .. .. .	1	$\frac{3}{8}$
Plain vents in sides or back seam ..	$\frac{3}{4}$	$\frac{1}{2}$
Plain vents in sides or back seam with welt .. .. .	1	$\frac{3}{8}$
Full silk facing on turn .. .. .	2	1 $\frac{1}{2}$
Small silk facing on turn .. .. .	1	$\frac{3}{4}$
Ticket pocket inside .. .. .	$\frac{3}{4}$	$\frac{1}{2}$

## OTHER EXTRAS ON COATS.

## HAND.

	Proc and Dress.	Morning or Beaufort.	Sac.	Chester-field.	Capes.
EDGES:	hrs.	hrs.	hrs.	hrs.	hrs.
Bound (front edges only) ...	1	1	1	1	1
Bound facings felled to front edge .. .. .	2	...	...	...	...
Bound back-stitched on 1 edge ..	4	3	...	...	...
Bound back-stitched on 2 edges ..	5	4	...	...	...
Corded front—only body coat ..	3	3	2	...	...
Stoted .. .. .	2	2	...	...	...
Hand-stitching per row .. .. .	2	2	2	2	...
Flat braiding .. .. .	5	4	4	...	...
Piped seamed or felled with cloth .. .. .	2	2	2	2	...
If felled with velvet .. .. .	3	3	3	...	...
If bound or corded or stitched round bottom extra .. .. .	1	1	...	...	...
Flat braided round bottom extra .. .. .	2	2	...	...	...
Stitched together .. .. .	1 $\frac{1}{2}$	1 $\frac{1}{2}$	...	...	...
Pricket tog ther .. .. .	3	3	...	...	...
Cape bound all round or stitched .. .. .	...	...	...	...	2
Flat braiding back-stitched ..	7	4	5	...	...

## SEAMS:

Single overlaid stitched or back-stitched .. .. .	4	3 $\frac{1}{2}$	3	4	...
Single with lapels .. .. .	5	4 $\frac{1}{2}$	...	...	...
Double overlaid stitched or back-stitched .. .. .	4	3 $\frac{1}{2}$	3	4	...
Double with lapels .. .. .	10	8 $\frac{1}{2}$	...	...	...
Seamed and swelled .. .. .	6	5	3 $\frac{1}{2}$	6	...
Seamed with lapels .. .. .	7 $\frac{1}{2}$	6 $\frac{1}{2}$	...	...	...
Seamed or stitched or back-stitched each side or seam ..	10	9	8	10	...
Seamed or stitched or back-stitched each side or seams with lapels .. .. .	13	11	...	...	...
Stoted .. .. .	8	...	...	7	...
Strapped, one sewing in each edge .. .. .	13	12	...	...	...
Strapped with lapels .. .. .	15	14	2	3	...
Collar strapped .. .. .	...	...	...	1	...
Seams taped or f lled each side of seam .. .. .	...	...	2	3	...
Side seams, bottom taped .. .. .	...	...	$\frac{3}{4}$	1 $\frac{1}{2}$	...
Back seams, only taped .. .. .	...	...	$\frac{1}{2}$	1	...
Sleeves taped .. .. .	...	...	...	1 $\frac{1}{4}$	...
Strappings seams in unlined coat, one sewing in each front .. .. .	...	...	...	14	...
Single overlaid seams pricked .. .. .	...	...	...	10	...
Double overlaid seams pricked .. .. .	...	...	...	20	...
Each row round bottom .. .. .	...	...	...	4	...
Each row round bottom stitched .. .. .	...	...	...	1	...
Each row round hands stitched per pair .. .. .	...	...	...	$\frac{1}{2}$	...
Each row round hands pricked per pair .. .. .	...	...	...	1	...
Centre of back strapped only with broad strapping .. .. .	...	...	...	2	...
Making strapping .. .. .	...	...	...	$\frac{1}{2}$	...
Extra sewing on ditto. .. .. .	...	...	...	$\frac{3}{4}$	...
Preparing strapping turned in per yard .. .. .	...	...	...	$\frac{1}{4}$	...
Cutting strapping, raw, per yard .. .. .	...	...	...	1/7th	...
Basting on per yard .. .. .	...	...	...	1/7th	...

## Sleeves.

## Hour.

Forming, filling on or putting on plain cuff ..	1
Vent at hand, real .. .. .	$\frac{1}{4}$
Vent at hand, mogue .. .. .	$\frac{1}{4}$
Holes and buttons at cuff, real or imitation, per pair .. .. .	$\frac{1}{4}$
Hand facings of velvet, kid, etc.—1 hour, plain ..	$\frac{1}{2}$
Plain gauntlet or wind cuffs .. .. .	2
Imitation gauntlet, unlined .. .. .	1
Sleeves interlined by hand .. .. .	1
Sleeves interlined by machine .. .. .	$\frac{1}{4}$
One row hand stitching at cuff, by hand ..	$\frac{1}{2}$
One row hand stitching at cuff, by machine ..	$\frac{1}{4}$

All parts actually done by machine, less half time if machine and machinist provided by employer.

Where machining is done by maker, one-third to be deducted on same basis.

#### Hand—Alterations and Repairs—Coats.

	Hours.
Seams: All shoulder side under arm or part of waist, per pair .. .. .	1
Seams: All waist .. .. .	1½
Back seams hollowed .. .. .	½
Lounge or Chesterfield, side seams cut .. .. .	2
Lounge or Chesterfield, side seams part cut .. .. .	1½
Shortening coat .. .. .	2
Lengthening coat .. .. .	2
Lengthening coat and facing .. .. .	2½
Collar off .. .. .	2
Collar part off .. .. .	1
Collar off and shortened .. .. .	3
Collar off and lengthened and new cover .. .. .	3½
New collar, see details of each coat.	
Buttons off and sewn on, each .. .. .	1/12th
Sleeves out .. .. .	2
Sleeves nearly out .. .. .	1½
Sleeves half out .. .. .	1
Sleeves let out or taken in at top when out .. .. .	½
Sleeves let out, or taken in to cuff .. .. .	1
Sleeves shortened or lengthened, plain .. .. .	1
Sleeves shortened or lengthened with 2 holes and buttons .. .. .	2
Sleeves shortened or lengthened, hand faced extra .. .. .	½
Sleeves slit at cuffs, after sleeves are finished .. .. .	1
Sleeves, hole and buttons, per pair .. .. .	½
Sleeves repaired at cuffs, with hand facings .. .. .	1
Ripping and cleaning for re-making frock dress, chesterfield .. .. .	4
Ripping and cleaning for re-making sac dress, chesterfield .. .. .	2
Re-binding fronts and back skirt, including bottom of morning coats and lounges .. .. .	3
Re-binding collar .. .. .	½
Re-binding cuffs .. .. .	1
Re-binding flaps and pockets, each .. .. .	½
Pockets with flaps extra if bound at top of flaps .. .. .	½
Re-lining body of coat .. .. .	2
Re-lining skirts .. .. .	1½
Re-lining sleeves .. .. .	1½
All parts done by machine—1/3rd less.	
If machine and machining provided by employer ½ less.	

#### Shop Pressing Log.

Frock or dress coat .. .. .	3
Chesterfield or overcoat .. .. .	2½
Morning or paget coat .. .. .	2½
Sac or Lounge, Dinner Sac or Norfolk .. .. .	2
Silk, dust coat (Chesterfield) .. .. .	1½
Dressing gown (unlined) .. .. .	1
Dressing gown, if linings quilted .. .. .	1½
Shrinking trousers .. .. .	½
Pressing .. .. .	½
Riding breeches (shrinking) .. .. .	1
Pressing riding breeches .. .. .	1
Knickers—pressing .. .. .	1
Pressing all vests .. .. .	½
Pressing and shrinking leggings .. .. .	½
Pressing new washing garments, deduct ½ time.	
Eton or page jacket .. .. .	1
Capes .. .. .	½
Jockey jacket .. .. .	½

#### Dress or Dinner Jacket.

	Hand.	Machine.
Hand: To start as sac, plus 1 hour .. .. .	23½	18½
	Hand.	Machine.
Silk facings .. .. .	3	
Silk facings, bagged .. .. .		2

#### Summer Sac.

	Hours.
Hand Log:	
S.B. unlined with 3 out pockets, seams felled over .. .. .	15½
One row outside stitching, 3 holes and eyelets in silk .. .. .	15½
Other materials .. .. .	14½

#### Machine Log:

As hand, all seams and edges by machine, lapels and collar padded and put on by hand, in silk .. .. .	13
Other materials .. .. .	12
Extras: All extras 1/3rd less than sac.	

#### Norfolk Jacket.

	Hand.	Machine.
Hand: To start as sac .. .. .	22½	17½
Extras:		
Straps cut separately or cut on, per pair .. .. .	2	1½
Belt full .. .. .	2	1
Belt across back .. .. .	1½	¾
If yoke back and front .. .. .	2	1½
If yoke back only .. .. .	1	¾
Scalloped back and front .. .. .	2½	1½
Scalloped back only .. .. .	1½	1
Basting pleats or belt for try on, each .. .. .	½	½
Box or single pleats from yoke to waist, per pair .. .. .		½
Gathered at yoke and waist .. .. .	¾	¾
Other extras as sac.		

#### Chesterfield.

##### Preamble—Hand:

S.B. 45in. long, 6 holes, in foreparts, with side back and shoulder seams, edges bluff, raw or 1 row of stitching, canvas in foreparts, lapels and collar padded, 2 outside pockets, welt, jet, flap or patch without flap and 1 inside breast, edges drawn in, 3-ply of wadding on shoulder points and wings, plain sleeves, waddings on tops, to start—30 hours.

##### Preamble—Machine:

As hand, all seams and edges and foreparts, linings on facing by machine, linings felled. Lapels and collar padded and put on by hand, to start—25½ hours.

#### Items.

	Hand.	Machine.
Fitting up .. .. .	¾	¾
2 outside pockets .. .. .	4	3
1 inside breast .. .. .	1	¾
Putting in canvasses, stays and sewing side seams .. .. .	1½	1½
Padding lapels and stay tape .. .. .	¾	¾
Pressing canvas, pockets and seams .. .. .	¾	¾
Making up edges .. .. .	1	1
Basting over, including back linings or buggie .. .. .	1½	1½
Felling in linings .. .. .	2½	2
Seam and press shoulder seams .. .. .	½	½
Holes in forepart not exceeding 1½in. .. .. .	1½	1½
Outside stitching .. .. .	2	¾
Buttons .. .. .	½	½
Making plain sleeves and pressing .. .. .	2½	2½
Putting in sleeves .. .. .	2	1½
Closing coat .. .. .	¾	¾
Cutting and padding collar .. .. .	1½	1½
Covering collar .. .. .	1	1
Putting on collar, label and hanger .. .. .	1½	1½
Pressing off .. .. .	2½	2½
	30	25½

Second class less 2 hours.

#### Deductions for Machine.

Collar padded by machine—deduct ¾ hour.  
Collar put on by machine—deduct ½ hour.

#### Extras.

	Hand.	Machine.
Every 2in. or part of length .. .. .	¼	¼
D.B. with 12 holes .. .. .	2	2
Extra holes, each .. .. .	¼	¼
Fly in front .. .. .	2	1½
Vents at sides, 13in. or less, each .. .. .	¼	¼
Vents at sides, 13in. to 17½in. .. .. .	¼	¼
Fly in back or side vent, each .. .. .	1	1
Velvet collar .. .. .	1	1
Swivel tab to collar .. .. .	1	¾
Velt across back sewn in side seams 2 holes and buttons .. .. .	1½	1½
Full belt 2 holes and buttons .. .. .	2½	1½
Loops for belt, per pair .. .. .	¼	¼
Tab for back or side vents, 1 hole .. .. .	¼	¼
Straps at hand, per pair .. .. .	2	1½
Wind cuffs .. .. .	2	1½
Casing with cloth, back and shoulders after finished .. .. .	2½	..
Casing with cloth, back and shoulders before finished .. .. .	1½	..

Extras.	Hours.	
	Hand.	Machine.
Imitation cuffs (gauntlet), unlined	1	3
Piped edges .. .. .	4	2½
Faced round bottom with cloth ..	1	3
Faced round bottom with leather ..	3	2
Pockets, vertical, in unlined coat ..	3	2
Pockets, vertical, in unlined coat, if bound extra .. .. .	½	1
Vents at back of pocket .. .. .	½	1
Facings, silk, to holes or front edge	3	..
Facings, silk, to holes or front edge, bagged .. .. .	..	2
Silk lined to front .. .. .	4	..
Silk lined to front, bagged .. .. .	..	3
Putting in fur linings, ready prepared body and sleeves ..	6	..
Putting in fur linings, ready prepared body and sleeves (if brought forward over edge to form binding extra) .. ..	2	..
Fur cuffs .. .. .	2	..
Fur, down each forepart only ..	3	..
Fur front of cape .. .. .	2	..

## Summer Duster.

## Hand Log.

S.B. unlined Chester, length not to exceed 45in. with vent at back, 2 pockets, fronts stayed with linen, seams felled over, 1 outside stitching, 6 holes and eyelets in forepart, to start—18 hours; silk, 1 hour extra.

## Machine Log.

S.B. unlined Chester, length not to exceed 45in., with vent at back, seams and single stitched by machine, 2 outside pockets, fronts and pockets stayed, lapels and collar padded and put on by hand, 6 holes and eyelets including machining, to start—14 hours; silk, 1 hour extra.

All extras ½ less than Chester.

Hoods.	Hours.	
	Hand.	Machine.
Plain sewn in collar seam .. ..	1½	1
Cut in two pieces, extra .. ..	½	1
Cut in two pieces, with drawing string, lined extra .. ..	½	1
Cut in two pieces, with hooks and eyes, no bands .. .. .	3½	3
Cut in two pieces, with five holes and buttons .. .. .	4½	4
Cut in two pieces, band, extra ..	1	½

## Capes.

Plain, unlined, 2 seams, 1 row of stitching on edge sewn in gorge, not exceeding 24in. at back facing cut on, to start .. ..	2½	1½
--	----	----

Extras.		
Facing sewn on .. .. .	¾	½
5 holes round gorge .. .. .	1½	..
Hooks and eyes .. .. .	½	..
Fly in front, 3 holes .. .. .	2	1
Lining cape .. .. .	1½	1
Taping, per yard .. .. .	¾	½
Band at neck .. .. .	1	¾
Extra row of stitching on edge ..	1	1
Tab on front (fast), 1 hole and button .. .. .	½	½
Tab on front, swivel .. .. .	1	½

## Covert Coat.

35 inches long to start, less than Chesterfield .. .. .	3	2
Extras as Chesterfield.		

## Raglan.

Start as Chester .. .. .	30	25½
With sleeve seams to gorge to form shoulders extra .. .. .	1½	1
If shoulder seams continued to hand	1½	1
Second class less 2 hours.		
Extras as Chesterfield.		

## Frock or Albert Overcoat.

Items:—As frock 2in. extra length and breadth, extra on frock 2 hours .. .. .	38½	33½
Extras as D.B. frock or Chesterfield.		

## Inverness Cape.

Hand.—Not to exceed 50in. long, unlined, wings without button holes and buttons. Two outside pockets, jet welt or patch without flap, 5 holes and 1 row of outside stitching, to start—24 hours.

Machine.—As hand. All seams and edges machined. Lapels and collar padded and put on by hand. Bottom and back of facing, wings and seye felled, to start—20 hours.

Items.	Hours.	
	Hand.	Machine.
Fitting up .. .. .	¾	¾
2 outside pockets .. .. .	2	1½
Canvas, stay and stay tape ..	1	1
First press .. .. .	½	½
Basting over edges and turning up bottom .. .. .	¾	¾
Stitching edges .. .. .	2	½
Holes (5) .. .. .	1½	1½
Buttons .. .. .	½	½
Making wings .. .. .	2½	1½
Seaming side seams, tacking wings	1½	1
Felling seye, including stay tape ..	1	1
Felling side seams .. .. .	1	¾
Felling bottom .. .. .	1½	1½
Felling back of facing .. .. .	1	1
Cutting and padding collar .. ..	1½	1
Covering collar .. .. .	1½	1
Putting on collar .. .. .	1½	1½
Pressing off .. .. .	2	2
	24	20

Second class less 2 hours.

## Extras.

Inside pockets, patches, felled, each	½	..
Lining body and back .. .. .	1	¾
Lining wings .. .. .	½	½
If interlined .. .. .	½	½
Clasp, if plugged .. .. .	1	..
Clasp, if pronged .. .. .	½	..
Each additional 4in. or part above 50in. .. .. .	½	½
Other extras as Chesterfield.		

## Eton Jacket.

## Preamble:

Hand: Bluff, or 1 row of stitching on edge side, side-body and shoulder seams. Canvas in foreparts, lapels and collar padded, 3 ply of wadding in shoulders, 2 holes in foreparts, to start—17 hours.

Machine: All seams and edges by machine, to start—14½ hours.

Items.	Hours.	
	Hand.	Machine.
Fitting up .. .. .	¾	¾
Basting on canvas and stays ..	½	½
Padding lapels, and stay tape and stays .. .. .	1	1
Sewing side body seams .. .. .	1	¾
Pressing canvas and seams .. ..	½	½
Making up edges .. .. .	1	1
Basting over, including back lining or buggies .. .. .	1	1
Felling linings .. .. .	1	1
Seaming and pressing shoulder seams	1½	1½
1 row of stitching on edge .. ..	1½	1½
Making plain sleeves .. .. .	2	1½
Putting in plain sleeves .. .. .	2	1½
Holes and buttons in foreparts (2) ..	½	½
Wadding in shoulders and wings ..	¾	¾
Cutting and padding collar .. ..	1	1
Covering collar .. .. .	1	1
Putting on collar, label and hanger	1	1
Pressing off .. .. .	1	1
	17	14½

Second class deduct 1½ hours.

Pockets, each .. .. .	1	¾
Edges bound or corded, including cuffs, extra .. .. .	1	¾

Liveries.		Hand.	Machine.
Footman's coat or butler's dress coat, 10 real or imitation holes made up as gentleman's ..	32	24	
Coachman's frock or overcoat, D.B.	32	24	
Coachman's frock or overcoat, S.B.	30	22	
Groom's frock, including side edges	30	22	
Footman's round front coat, as gentleman's morning coat with corded holes and pointed flaps, 3 pockets, stand collar, hooks and eyes	26	18	
Cotton and linen coats $\frac{1}{3}$ less.			
Silk, one hour extra on cotton and linen.			
Extras.			
Plain sword flaps or sham slash, per pair ..	1	$\frac{3}{4}$	
Raised cuffs ..	1	$\frac{1}{2}$	
Side edges, long ..	1 $\frac{1}{2}$	1	
Side Edges, short ..	1	$\frac{3}{4}$	
Full sword or slash, lined and left loose on edge, per pair ..	2	1 $\frac{1}{2}$	
Edges piped ..	4	2	
Holes laced, each ..	$\frac{3}{4}$		
Holes notched ..	$\frac{1}{2}$		
Holes plain ..	$\frac{3}{4}$		
Laced collar ..	2		
Laced flaps, per pair ..	2		
Laced cuffs ..	2		
Hand facings ..	$\frac{1}{2}$	$\frac{1}{4}$	
Wings ..	$\frac{1}{2}$		
Shoulder cords ..	$\frac{1}{2}$		
Regulettes, each ..	$\frac{1}{2}$		
Epaulettes, per pair ..	1		
Extra row of cord and buttons across breast (6) ..	2		
Sham slash to sleeves seamed in forearm, per pair ..	1	$\frac{3}{4}$	
Full slash with 3 holes in each, per pair ..	2 $\frac{1}{2}$	1 $\frac{3}{4}$	
Round cuffs with 3 large buttons ..	2	1	
Stitched behind and facings tacked ..	$\frac{1}{2}$		
Regular capes, as gentleman's ..	1 $\frac{1}{2}$	1	
Sham (first) ..	1 $\frac{1}{2}$	$\frac{3}{4}$	
Sham (second) ..	2	1 $\frac{1}{4}$	
Over (2) ..	2 $\frac{1}{2}$	1 $\frac{1}{2}$	

## Page's Jacket.

## Hand Log.

Preamble: S.B. lined, stand collar, 1 inside breast pocket, 12 holes and buttons or hooks and eyes, 1 row of buttons on front, 3 ply of wadding in shoulder points and wings, plain sleeves, to start—17 $\frac{1}{4}$  hours.

## Machine.

Preamble: All seams and edges by machine, to start—13 $\frac{1}{4}$  hours.

Items.	Hand.	Machine.
Fitting up ..	$\frac{1}{2}$	$\frac{1}{2}$
Seaming side body and side seams ..	1	$\frac{1}{2}$
Canvas in foreparts and stays ..	$\frac{1}{2}$	$\frac{1}{2}$
Stay tape or linen ..	$\frac{1}{2}$	$\frac{1}{2}$
Inside pocket ..	1	$\frac{3}{4}$
First press ..	$\frac{1}{2}$	$\frac{1}{2}$
Seaming and pressing shoulder seams	$\frac{1}{2}$	$\frac{1}{4}$
Felling in linings ..	1	$\frac{3}{4}$
Holes and buttons ..	3	3
Plain sleeves (making) ..	2 $\frac{1}{2}$	1 $\frac{3}{4}$
Putting in sleeves ..	1 $\frac{3}{4}$	1 $\frac{1}{2}$
Collar ..	3	2
Pressing off ..	1 $\frac{1}{2}$	1 $\frac{1}{2}$
	17 $\frac{1}{4}$	13 $\frac{1}{4}$

Second class less 1 $\frac{1}{2}$  hours.

Extras.			
Piped edges ..	2 $\frac{1}{2}$	1 $\frac{1}{2}$	
Piped seams ..	2 $\frac{1}{2}$	1 $\frac{1}{2}$	

## Postilion's Jacket—Hand.

Preamble: S.B. stand collar, 1 inside breast pocket, 18 holes and buttons, or hooks and eyes and buttons, canvas and wadding in breast and shoulder points and wings, plain cuffs on sleeves, lined through, to start—21 hours.

Machine: All seams and edges by machine, to start—18 hours.

Extras.		Hand.	Machine.
Belt ..	2	1 $\frac{1}{2}$	
Each row of stitching after first on belt ..	1	$\frac{1}{4}$	
Flaps per pair ..	$\frac{1}{2}$	$\frac{1}{4}$	

## Jockey Jacket by Machine.

Plain stand collar, canvas through fronts, including machining to start—5 hours.

Extras.			
Hoops, stripes or spots, large ..	$\frac{1}{2}$		
Cross belt or sash ..	1		
String and channel round waist ..	$\frac{1}{2}$		

## Highland Jacket.

Start as sac ..	23 $\frac{1}{4}$	17 $\frac{1}{2}$
-----------------	------------------	------------------

## Extras.

Inserted side bodies ..	1 $\frac{1}{2}$	1
Cuts across waist ..	1	$\frac{3}{4}$
Shoulder straps ..	2 $\frac{1}{2}$	1 $\frac{1}{2}$
Gauntlet cuffs ..	1 $\frac{1}{2}$	1
Pointed flaps ..	1	$\frac{3}{4}$
Fly in breast ..	1	$\frac{3}{4}$
Shoulder cords ..	$\frac{1}{2}$	
Single cords on cuffs, or flaps, per pair ..	1	
Eyelets on breasts, cuffs and flaps ..	1 $\frac{1}{2}$	
Pleats at side seams ..	1	
Vent and tack at back braided ..	4	

## Kilts.

Any material, 25 pleats each side, 2 leather straps and buckles, binding seamed or stitched round tops, stay up apron, to start—20 hours.

## Extras.

	Hand.	Machine.
Extra pleats, each ..	$\frac{1}{4}$	
2 holes and buttons on upper and under apron ..	$\frac{3}{4}$	
Kilt felled or loop stitched ..	1 $\frac{1}{2}$	
Rosettes, each ..	$\frac{1}{2}$	
Making fringe and putting on apron	2	
Hemming belted, plaid all round ..	2	
If made cross cut extra to be arranged		
Youths' kilts, from 2lin. to 24in. long		
23 plaits less than men's ..	1 $\frac{1}{2}$	
Boy's kilts, 28in. waist, 16in. to 18in. long less than youth's ..	1 $\frac{1}{2}$	
Boy's kilts, 26in. waist, 14in. to 16in. long less than youth's ..	2 $\frac{1}{2}$	
Boy's kilts, 24in. waist under 14in. length less than youth's ..	3 $\frac{1}{2}$	
Cotton body sewn on kilts, without holes and buttons ..	1 $\frac{1}{2}$	
Cotton body sewn on kilts, with three holes ..	2	
Tuck on body extra ..	$\frac{1}{2}$	
All other extras to be arranged.		
All items machined 1/3rd less.		

## Trews. (All items machined 1/3rd less.)

Hand:			
Open front and back, three holes ..	3		
Elastic in return round top ..	4		
With leather round join, 5 holes and buttons band, linings and loops	6		
Highland or Tam O'Shanter bonnet, with rosettes ..	6		
Tweed ditto, with stand and rim, seams ranter top of same, same material ..	8		

## Military Uniforms.

Infantry tunic, Lieutenant's rank ..	46 $\frac{1}{2}$	38 $\frac{1}{2}$
Artillery tunic ..	48	40
Rifle tunic ..	59 $\frac{1}{2}$	50
Military doublet ..	56	47
Infantry mess ..	37	31
Artillery mess ..	46 $\frac{1}{2}$	38 $\frac{1}{2}$
Rifle mess ..	46 $\frac{1}{2}$	38 $\frac{1}{2}$
Infantry vest ..	18 $\frac{1}{2}$	12 $\frac{1}{2}$
Artillery vest ..	24 $\frac{1}{4}$	17
Rifle vest ..	17	12
Plain sheel jacket ..	31 $\frac{1}{2}$	25
Infantry patrol ..	54	39



	Hand.	Machine.
Artillery patrol .. .. .	62½	45
Rifle patrol .. .. .	70½	54
Infantry great coat .. .. .	27½	24
Artillery great coat .. .. .	24	21½
Cape on great coat .. .. .	10½	7
Military fatigue jacket, 2 pockets ..	18½	12½

## Clerical and Law Gowns.

Clergyman's silk with bishop sleeves	42	37
Clergyman's Geneva .. .. .	40	25
Clergyman's lustre or alpaca .. .. .	38	33
Barrister's silk .. .. .	40	35
Barrister's alpaca .. .. .	36	35
Students .. .. .	30	25
Precentor's .. .. .	30	25
Plain cassock, silk or cloth .. .. .	22	17
Plain cassock, lustre or alpaca .. .. .	20	15
Soutanes or cassock, with cap, lined to waist, extra on cassock .. .. .	4½	2½
Cape lined, extra .. .. .	1	¾
Cape edged piped, extra .. .. .	1½	1
Belt on cassock, extra .. .. .	2	1

## Dressing Gown.

## Hand Log:

Preamble: Plain S. B. gown made of any woollen materials, side and shoulder seams, 3 holes and buttons, 2 loops at sides, 2 outside pockets, lined or felled seams, any collar, 1 row of outside stitching—18 hours. Other materials—19 hours.

## Machine Log:

Any woollen materials including machining—16 hours.  
Lapels and collar padded and put on by hand.

## Extras.

	Hand.	Machine.
D. B. with 4 holes on each breast ..	2	
Seamed on lapels .. .. .	1	¾
Cut across waist .. .. .	1	¾
Slits .. .. .	½	½
Frock coat, back .. .. .	1½	1
Cord or braid on edges, pockets and sleeves .. .. .	2½	1½
Edges, pockets, and sleeves piped with cord .. .. .	4	2½
Crows tees, each .. .. .	¾	½
Crows tees, cloth piping, each .. .. .	½	½
Other extras as chester.		

## Vests.

Plain S. B., 3 outside pockets, welts, jet or patch without flap, pocket ends tacked by hand, canvas in foreparts, edge drawn in all pockets, buttons and holes stayed, breast linings felled in, back and back strap, and 1 row on edge by machine, including machining, exclusive of pressing, to start—6 hours.

## Extras.

	Hand.	Machine.
D.B. lapels cut on and guard hole, not to exceed 4 holes aside .. .. .	1½	1
D.B. lapels sewn on .. .. .	2	1½
Extra pocket outside .. .. .	1½	1
Extra pocket inside .. .. .	1	¾
Eyeglass pocket .. .. .	¾	½
Flaps, each .. .. .	½	¾
Chamois, each .. .. .	½	¾
Edges piped .. .. .	1	¾
Each extra row of stitching on edge and pockets .. .. .	1½	¾
Edges jetted .. .. .	½	¾
Edges bound .. .. .	1½	¾
Edges corded .. .. .	1½	¾
Tracing braid, each row .. .. .	1	¾
Shams and vestettes with 3 holes ..	2½	1½
Collar, roll step, stand or prussian ..	1	¾
Fly in front .. .. .	1	¾
Loose facing with eyelets .. .. .	1½	1
Eyelets through foreparts .. .. .	½	½
Fly with sham buttons .. .. .	½	½
Vents at sides or back, each .. .. .	¾	¾
Cuts, per pair .. .. .	½	¾
Puffs in back seam .. .. .	¾	¾
Interlined with flannel .. .. .	¾	¾
Skirt at waist .. .. .	2	¾
Cassock lapel cut on, to start extra		
Cassock lapel cut on with fly to top, 9 holes extra .. .. .	1½	1
Bagged sleeves .. .. .	2½	1½

	Extras.	Hand.	Machine.
Vents in sleeves .. .. .		¾	½
Each hole and button extra .. .. .		¾	
Back straps by hand .. .. .		¾	
Dress and clerical vest. To start 2 hours extra.			

## Measurements (Vests).

## Men's.

From hole to button waist measure, over 30in., under 42in.		
24in. and under 49in. extra .. .. .	1	
49in. and under 53in. .. .. .	1½	
53in. and over .. .. .	1½	

## Youth's.

Over 28in. to 30in., less than men's	1
Over 26in. to 28in., less than men's	2
Over 24in. to 26in., less than men's	2½

## Deductions.

Foreparts, linings bagged, less ..	¾
Pockets, tucked by machine, less each	½

## Bastes.

Vest, rough bastes, canvas in foreparts .. .. .	½
Vests, front edge taped back and straps in .. .. .	1
Vests with lapels and collar .. .. .	1½
Vests with sleeves .. .. .	1½
Forward try-on foreparts made up, back and straps basted in .. .. .	½

## Alterations and Repairs.

Let out or take in at sides seams ..	¾	½
Top of back and shoulder seams out	¾	½
New roll collar or vest made to button lower .. .. .	1	
Roll or stand collar vest made into no collar vest .. .. .	2	
Re-binding fronts and collar, by hand	2	1
Re-binding pockets, per pair .. .. .	1½	¾
New back and back lining .. .. .	1½	1
New foreparts lining if back or shoulders not altered .. .. .	1	¾
Ripping and cleaning vests for re-making .. .. .	1	

## Trousers.

Hand.—Plain tops bound or turned in, stayed with canvas, buttons, back linens, back straps and buckles, fly with top hole and button or hook and eye, crutch and waist lining, 2 pockets, bottoms felled or cross-stitched, inclusive of shrinking and pressing off, to start—12 hours.

All seams in assam or tussore to be turned in.

Machine.—Start 2 pockets, hand tacks, back straps machined on, including machining, seat, seam and bottoms by hand, tops turned in or bound, including underpressing but exclusive of shrinking and pressing off, to start—7 hours.

Second class deduct—1 hour.

## Measurements.

	Hand.	Machine.
Over 28in. and under 40in. waist measure.		
40in. and under 47in. extra .. .. .	1	
47in. and under 51in. extra .. .. .	1½	
51in. and over .. .. .	1½	
Over 26in. to 28in. less than men's	1	
Over 24in. to 26in. less than men's	1½	
Over 22in. to 24in. less than men's	2½	
Bottoms by machine less ½ hour.		
Pockets tacked by machine less ½ per pair.		

## Extras.

Dress trousers, extra .. .. .	1½	1½
Braid down side seams, per row, per pair .. .. .	2	1
Cuff bottom (boxed) .. .. .	¾	
Raised seams .. .. .	1	½
Double seat of cloth .. .. .	1	½
Pockets, frog side, cross, hip or rule	1	¾
Pockets, cash or fob .. .. .	¾	½
Serged seams .. .. .	1	
Chamois pockets, extra, each .. .. .	¾	½
Flaps .. .. .	1	½
Extra long strap and buckle .. .. .	1	¾
Hip straps .. .. .	1	½
Loops for belt, per pair .. .. .	½	¾
Belt with buckle or hole and button	1½	1

Extras.	Hand.	Machine.
Tab to button catch .. .. .	$\frac{3}{4}$	$\frac{1}{4}$
French bearer, 2 holes .. .. .	1	$\frac{1}{4}$
Puffs in seat seam .. .. .	1	$\frac{1}{4}$
Extra large chamois seat lining over 4in. each way, or double seat ..	1	..
If seams taped, extra .. .. .	$\frac{1}{2}$	$\frac{1}{4}$
Crutch pieces 9in. or under rantered	1	$\frac{1}{4}$
Taping seat pieces and cuts, per pair	$1\frac{1}{2}$	$\frac{1}{4}$
Lapped side seams .. .. .	1	$\frac{1}{4}$
Lapped leg and seat seam .. .. .	$1\frac{1}{2}$	$\frac{1}{4}$
Piped or welted side seams .. .. .	1	$\frac{1}{4}$
Leg seams felled each side or taped	1	$\frac{1}{4}$
Side seams felled each side or taped	1	$\frac{1}{4}$
Seat seams felled each side or taped	$\frac{1}{2}$	$\frac{1}{4}$
Leg seams turned over and felled ..	$\frac{1}{2}$	$\frac{1}{4}$
Side seam turned over and felled ..	$\frac{1}{2}$	$\frac{1}{4}$
Seat seam turned over and felled ..	$\frac{1}{2}$	$\frac{1}{4}$
Lining with cotton after finish ..	$1\frac{1}{2}$	1
Lining before finished .. .. .	1	$\frac{1}{4}$
If inter-lined with domette .. ..	$2\frac{1}{2}$	$1\frac{1}{2}$
Flannel lining .. .. .	2	$1\frac{1}{2}$
Silk lining .. .. .	$2\frac{1}{2}$	$1\frac{1}{2}$
Chamois lining to knee .. .. .	4	3
Chamois lining to bottom .. .. .	5	4
Knees lined .. .. .	1	$\frac{1}{4}$
Bottoms canvassed .. .. .	1	$\frac{1}{4}$
Bottoms bound .. .. .	1	$\frac{1}{4}$
Bottoms faced .. .. .	1	$\frac{1}{4}$
Bottoms cuffed with cloth over 5in. and under 9in. .. .. .	$1\frac{1}{2}$	1
Bottoms cuffed with leather .. ..	$2\frac{1}{2}$	$1\frac{1}{2}$
Leather at heels, per pair .. .. .	$\frac{1}{2}$	$\frac{1}{4}$
Leather all round .. .. .	1	$\frac{1}{2}$
Instep straps, cloth 2 holes, per pair	2	1
Sewing on leather straps and buckles under feet .. .. .	$\frac{1}{2}$	..
Hand stitched tops, buttons catch and fly $\frac{1}{2}$ and back straps extra $\frac{1}{2}$ on machine garments .. .. .	2	..
Double strap buttons, with stays at bottoms .. .. .	$\frac{3}{4}$	..
Single strap buttons with stays at bottoms .. .. .	$\frac{1}{2}$	..
Fly at bottoms, 3 holes .. .. .	$2\frac{1}{2}$	$1\frac{1}{2}$
Whole falls .. .. .	1	$\frac{3}{4}$
Split or narrow falls .. .. .	2	$1\frac{1}{4}$
Shrinking and pressing trousers ..	1	..
Leg seam fork to knee by hand ..	$\frac{1}{2}$	..
Strapping from seat to bottom, 2 sewings .. .. .	8	3
Plain livery trousers, less than gentle- man's .. .. .	1	1
Cuts or pleats in top-sides, per pair	$\frac{1}{2}$	..
Cuts in topsides, per pair .. .. .	..	$\frac{1}{4}$

Deductions.

Machining one hour.

Bastes.	Hand.	Machine.
All seams basted, canvas fly and but- tons .. .. .	$1\frac{1}{2}$	..
Forward try-on tops made up, bottoms and seat seam basted .. .. .	$\frac{1}{2}$	..
Breeches with both knees basted ..	$2\frac{1}{2}$	..
Alterations and Repairs to Trousers.		
Side seams cut from pocket through bottom .. .. .	$1\frac{1}{2}$	$\frac{3}{4}$
Side seams cut through top and bot- tom with pockets .. .. .	3	$2\frac{1}{4}$
Leg seam cut through fork and bot- tom .. .. .	$1\frac{1}{2}$	1
Seat seams cut crutch and part of leg seam out .. .. .	$1\frac{1}{2}$	1
Seat seams only .. .. .	$\frac{1}{2}$	$\frac{1}{4}$
Seat seams cut with crutch lining off and on again .. .. .	1	$\frac{3}{4}$
Trousers shortened or lengthened ..	1	1
Lengthened and faced .. .. .	$1\frac{1}{2}$	$1\frac{1}{4}$
More dress taken out or leg seam and front .. .. .	$1\frac{1}{2}$	$1\frac{1}{4}$
Trousers made into knicker-bockers with garter and buckle .. .. .	3	2
If side seam and leg seam let out extra .. .. .	1	$\frac{1}{2}$
Ripping and cleaning trousers for remaking .. .. .	2	..
Seating trousers .. .. .	1	$\frac{3}{4}$
Large seat linings, to cover seating	$\frac{1}{2}$	$\frac{1}{4}$
Gentleman's Knickers.		
As per trousers, with elastic in knee, 2in. vent, to start .. .. .	10	7
Second class less .. .. .	1	1

Extras.	Hand.	Machine.
Strap and buckle at knee or hole and button .. .. .	1	$\frac{3}{4}$
Vents over 2in. extra .. .. .	$\frac{1}{2}$	$\frac{1}{4}$
Elastic puffs in leg seam .. .. .	1	$\frac{3}{4}$
Continuations .. .. .	1	$\frac{1}{4}$
Each holt and button .. .. .	$\frac{1}{4}$	..

#### Riding Breeches and Pantaloon.

Hand: White moleskin, silk and stockinette to count 1st class as per trousers with formed or cuts under knee 4in. vent, 4 holes and buttons or eyelets to be shrunk before making up with 2 pockets and pressing, to start—14 $\frac{1}{2}$  hours.

By machine including machining, shrinking and pressing, to start—11 hours.

Second class less 1 hour.

Extras.	Hand.	Machine.
Buttons and holes in vent, extra, each	$\frac{1}{4}$	..
Every 4in. over first 4in. in vents ..	$\frac{1}{4}$	$\frac{1}{2}$
Continuations short not to exceed 4 $\frac{1}{2}$ in., with 3 holes .. .. .	$3\frac{1}{2}$	$2\frac{1}{2}$
Continuations long with 4 holes and buttons .. .. .	5	$3\frac{1}{2}$
Strappings outside knee, single stitched .. .. .	1	$\frac{3}{4}$
Strappings outside knee, double stitched .. .. .	$1\frac{1}{2}$	1
Strappings outside knee, felled and one row stitched by machine ..	$2\frac{1}{4}$	$2\frac{1}{4}$
Strappings fork to knee, one row ..	$2\frac{1}{4}$	$1\frac{1}{2}$
Strappings fork to knee, two rows ..	$3\frac{1}{2}$	2
Strappings fork to knee, felled and 1 row by machine .. .. .	$2\frac{3}{4}$	$2\frac{3}{4}$
Strappings seat to knee, one row ..	5	3
Strappings seat to knee, two rows ..	$6\frac{1}{2}$	$3\frac{1}{2}$
Inside knee lined .. .. .	1	$\frac{1}{4}$
Stitching strapping across knee, per pair .. .. .	$\frac{1}{2}$	$\frac{1}{4}$
Cased round bottoms .. .. .	1	$\frac{1}{4}$
Cuts in hams .. .. .	1	$\frac{1}{4}$
Cuts in under knee, covered and felled or stitched .. .. .	1	$\frac{3}{4}$
Cuts at bottom .. .. .	$\frac{1}{2}$	$\frac{1}{4}$
Trousers strappings same as breeches.	..	..

#### Leggings.

Hand: Felled and stitched edges, 8 holes and buttons without tongues, back seams stitched on each side. Including shrinking and pressing, to start—8 hours.

Machine: With 2 sewings on edge, back seams stitched each side, with 8 holes and buttons, including shrinking and pressing, and machining, to start—5 hours.

Spats.	Hand.	Machine.
Hand: With 5 holes and buttons ..	$5\frac{1}{2}$	..
Machine: As hand including machin- ing .. .. .	..	$3\frac{1}{2}$

#### Extras—Leggings and Spats.

Putting in tongues .. .. .	1	$\frac{3}{4}$
Tongues cut on or with seams in front	$\frac{1}{4}$	$\frac{1}{2}$
Tongues half cut on .. .. .	$\frac{1}{2}$	$\frac{1}{4}$
Strap and buckle at knee, cloth ..	$\frac{1}{4}$	$\frac{1}{2}$
Strap and buckle at knee, leather ..	$\frac{1}{2}$	..
Instep strap-cloth, 2 holes .. .. .	2	$1\frac{1}{2}$
Instep strap-leather sewn on .. ..	$\frac{3}{4}$	$\frac{1}{2}$
Whalebone in back seams .. .. .	1	..
Each row of stitching round tongue	$\frac{1}{2}$	$\frac{1}{4}$
Each row of stitching edges .. .. .	1	$\frac{1}{2}$
Stitched each side of front seams ..	$\frac{3}{4}$	$\frac{1}{2}$
Fly at sides .. .. .	$1\frac{1}{2}$	$\frac{1}{4}$

#### Jockey's Breeches.

Made of silk cashmere, cotton, etc., cut to ankle length, cuts under knee, made all by machine; all seams turned in and stitched holes and buttons in fly and top of fly. Knee vents 9in. with 6 holes and buttons bound or turned in, knee strappings 12in., 2 stitchings on edge, 6 rows of stitching across each, back strap and buckle. No buttons on tops, to start without pockets—9 hours.

Extras as riding breeches.

Deductions for machining if machine and machining are supplied by employer.

Frock, dress, chester, raglas, albert, clergyman's silk lustre, Geneva or alpaca, barrister's silk or alpaca gowns, deduct 4 hours.

Morning, shooting, covert coats, footman's coat, butler's dress coat, groom's or coachman's frock or overcoat, student's or precenter's gowns, deduct 3 hours.

Sac, dinner jacket, Norfolk, Inverness, summer sac, summer duster, page, postilion or Highland jackets, footman's round front coat, cassocks, deduct 2 hours.

Eton or jockey jackets, deduct 1½ hours.

Leggings, trousers, knickers, breeches or dressing gown, deduct 1 hour.

Vests, deduct ¾ hour.

Spats, deduct ¼ hour.

It is Understood.

1. All bastes and alterations to be ripped and smoothed by maker for remaking.

2. All extras not specified shall be arranged.

3. All items mentioned in start not done by maker shall be deducted.

4. In machine made garments, all pockets to be tacked by hand; if tacked by machine ¼ of an hour deducted for each pocket.

5. All seams in unlined or washing garments to be raised and turned in.

In all coats:

Collar padded by machine, deduct ¾ hour.

Collar put on by machine, deduct ½ hour.

Ladies' Tailoring Time Log.

The hourly rates payable to workers engaged on piece-work shall be:—

	Within a 15-mile radius of G.P.O., Perth.		Outside a 15-mile radius and within a 25-mile radius of G.P.O., Perth.	
	Per Hour.		Per Hour.	
	s.	d.	s.	d.
Males .. .. .	1	3.7	1	4
All other females ..	11.955		1	0.32
Female skirt makers ..	10.625		10.82	

First Class.

To include superfine cloths, deerskin, venetian, velvet, silk, heavy melton, sataras, heavy beaver, cashmere suiting, corded silk, marcella, satin, box cloth, silk vesting, kersey, buckskin, and all faced cloths.

Second Class.

To include velveteens, worsted coatings, worsted silk mixture, whitneys, stockinettes, pilot, Bedford cord, Cashmere hopsack coatings, meltons, vicunas, worsted suitings, fine serge, white drill, duck, alpaca, pongee, China and all washing silks, serges, chevots and flannels.

D.B. shall mean double breasted.

S.B. shall mean single breasted.

Fitting up shall mean cutting facings, collars, welts, band straps and all fittings and linings.

Extras shall mean any work not specified in the starting time.

Edges hand, shall mean edges, collar, flaps or welts.

Riding Habit Jacket.

Preamble: Single breasted, collar and lapels or stand collar three holes and buttons, cuts and double canvas in breast, collar and lapels padded, one sewing or binding on edge, plain sleeves with wadding in tops, two plys of wadding on back and front seye, lining felled, coat not to exceed 26 inches in length.

Items.	Hand Log. Hours.	Machine Log. Hours.
Marking and fitting up .. ..	1	1
Sewing side body seams and cuts in gorge .. .. .	1½	1
Sewing side seams and bust darts ..	1½	1
Pressing seams, putting on canvas and padding lapels, stay and stay tape .. .. .	2½	2½
Joining coat, making back vent and tuck .. .. .	1½	1
Seaming linings and 2 plys of wadding on back and front seye ..	1½	1
Pressing linings and canvasses ..	½	½
Putting on facings, basting over and felling linings .. .. .	2½	2½

Items.	Hand Log. Hours.	Machine Log. Hours.
Stitching, stoting or binding edges ..	2	½
Seaming and pressing shoulder seams 3 holes and buttons .. .. .	½	¼
Making plain sleeves .. .. .	2½	1½
Putting sleeves in .. .. .	2	1½
Padding, making and putting on collar, hanger and label .. ..	2	2
Pressing off .. .. .	2	2
	24½	18½

Second class less two hours.

Extras.

Full basting with lining and padding	4	
Full basting with lining .. ..	2	
Skeleton baste with 2 sleeves ..	2½	
Forward baste .. .. .	1	
D. B. with 1 lapel, with hook and eyes in seam .. .. .	2	
D. B. with 2 lapels, with hook and eyes in seam .. .. .	3	
Each hole and button .. .. .	¼	
Extra seams, per pair .. .. .	¼	½

Pockets.

Outside pockets, welts, flaps or jetted	1½	1
Outside watch pocket .. .. .	1	¾
Inside watch pocket .. .. .	¾	½

Edges.

Extra row of stitching .. .. .	2	½
Bound edges, if on machine garments		1
Flat braided 3 sewings .. .. .	4	2
Corded .. .. .	1	
Flat braid, loops across breast or elsewhere, per pair .. .. .	1	¾
Ditto, with drooping frogs .. ..	3	1½
Flat braid, loops across breast with drops at each end .. .. .	4	2½
Tubular braid with olivets and crow's toes and eyes put on with 2 sewings .. .. .	2	
Tubular braid with drop loops and caps, per pair .. .. .	3	
Tubular braid with Austrian knots	3	
Tubular braid worked into figures, per yard .. .. .	¾	
Tubular braid put on with one sewing, per yard .. .. .	½	
Tracing braid on edge with eyes at corners each row after the first ..	2	1
Tracing braid eyes per doz., single	½	¼
Tracing braid put on straight or waves with eyes at corner, per yard	½	¼
Tracing braid worked in figures, per yard .. .. .	1	½
Tracing braid crow's toes, per yard	½	¼
Tracing braid Austrian knots, per yard .. .. .	1	¾
Tracing braid fern leaf, five inches by four .. .. .	2	1
Tracing braid others in proportion		
Olivets or buttons per doz. .. ..	1	
Crow's toes or tubular braid on sleeves .. .. .	1	½

Bones.

Whalebone cased under lining ..	¼	
Whalebone, fancy, cased outside lining .. .. .	½	

Length.

Each additional 5in. over 26in. or portion thereof .. .. .	2	1
--	---	---

Strappings.

	Hand.	Machine.
Preparing, strapping and stitching on per yard .. .. .	1½	1

Habit Skirt. (Side Saddle.)		Hand.	Machine.
Marking up and fitting up .. ..	1	1	1
Dart from waist to knee .. ..	1	1	1
Pommel darts .. ..	1	1	1
Seaming side seams .. ..	1½	1½	1½
3 darts or plaits at waist .. ..	1½	1	1
Pressing seams and darts .. ..	1	1	1
Making plaquet buttons bearer and stays .. ..	1½	1	1
Webbing and band with hole and button .. ..	2	1½	1½
Turning up and felling bottom .. ..	2	2	2
Pressing off .. ..	1½	1½	1½
	<u>12½</u>	<u>10½</u>	<u>10½</u>

Second class less ¾ hour.

#### Extras.

Divided or safety skirt—To start, 2 hours extra.

	Hand.	Machine.
Full baste .. ..	1½	1½
Extras, cuts each unlined .. ..	1	1
Extras, cuts each lined .. ..	1	1
Pocket, welt, jet or patch .. ..	1	1
Lining front to knee .. ..	1	1
Lining back to knee .. ..	1	1
Shot bags, each .. ..	1	1
Vest body with 10 holes and buttons .. ..	5	4
Back and shoulder straps .. ..	3	2
Watch pocket .. ..	1	1

#### Lady's Frock or Newmarket.

Preamble.—D.B., not exceeding 40in. in length, collar and lapels padded, 6 holes and buttons in front, bust darts, one in each fore part, cuts in gorge, side and sidebody seams, back seam with slit and tack or box pleats, 1 row of stitching or binding on edge, plain sleeves, wadding in tops, 3 plys of wadding in shoulder wings and front seye. Label and hanger.

Items.	Hand. Hours.	Machine. Hours.
Fitting up .. ..	1½	1½
Sewing sidebody seams, cuts in gorge	1½	1
Sewing side seams 1, lapel seams 1, bust darts 1	2	1
Sewing waist seams, back seams, slit and tack cuts in basque and making up plaits .. ..	2½	1½
Pressing seams, and double canvas on bust .. ..	1	1
Putting in canvas, padding lapels and stays and stay tape .. ..	3	3
2 plys of wadding back and front seye .. ..	1	1
Pressing foreparts .. ..	1	1
Putting on facing, basting over and felling linings .. ..	4	3½
Seaming shoulder seams .. ..	1	1
1 row of stitching or binding .. ..	2	1
6 holes and buttons .. ..	1½	1½
Making sleeves .. ..	2½	1½
Putting in sleeves .. ..	2	1½
Padding, making and putting on collar, label and hanger .. ..	2	2
Pressing off .. ..	2½	2½
	<u>30</u>	<u>23</u>

Extras as riding habit.

Second class less 2 hours.

#### Ladies' Morning Coat.

Preamble: Not exceeding 35in. in length, square or round basque collar and lapels padded, 2 holes and buttons in front, 1 bust dart in each forepart, cuts in gorge, 1 pair of sidebodies. Back seam with vent and tack, or box plait, waist seams and 2 cuts in skirt, 1 row of stitching or binding on edge.

Items.	Hand. Hours.	Machine. Hours.
Marking and fitting up .. ..	1½	1½
Sewing sidebody seams and cuts in gorge .. ..	1½	1½
Sewing side seams half bust darts 1	1½	1½
Sewing waist seams 1, cuts in basque and back seam and making up plaits, vent and tack .. ..	2½	1½
Pressing seams, double canvas on bust, putting in canvas, padding lapels, stays and stay tape .. ..	3½	3
2 plys of wadding at back and front seye .. ..	1	1
Pressing forepart .. ..	1	1
Putting on facings, basting over and felling linings .. ..	2½	2
Stitching, stoting or binding edges	2	1
Seaming and pressing shoulder seams	1	1
2 holes and buttons .. ..	1	1
Making plain sleeves .. ..	2½	1½
Putting in sleeves .. ..	2	1½
Padding, making and putting on collar, label and hanger .. ..	2	2
Pressing off .. ..	2	2
	<u>24½</u>	<u>17½</u>

Extras as habit.

Second class less 2 hours.

#### Eton Coat or Bolero.

Preamble: Collar and lapels with cloth, silk or velvet breast darts or seams through foreparts, 3 holes and buttons, edges bluff or bound or one row of stitching, wadding in front and back seye and tops of sleeves.

Items.	Hand. Hours.	Machine. Hours.
Marking and fitting up .. ..	1	1
Breast darts and cuts in gorge .. ..	1	1
Side and sidebody seams .. ..	1	1
Pressing seams .. ..	1	1
Putting in canvas padding lapels, stays and stay tape .. ..	1½	1½
Seaming shoulder and pressing .. ..	1	1
Pressing forepart, putting on facings, basting over and felling linings	2½	2½
Stitching edges and bottom, one row	1	1
3 holes and buttons .. ..	1	1
Making sleeves .. ..	2½	1½
Putting in sleeves .. ..	2	1½
Padding, making and putting on collar, label and hanger .. ..	2½	2½
Pressing off .. ..	1	1

Second class less ¾ hour.

#### Russian Blouse.

Preamble: Whole back 1 pair side bodies, bust darts or seams through foreparts. Belt formed, stitched and sewn on. No lapels, collar of cloth, silk or velvet, 3 holes and buttons, plain sleeves with wadding in tops, wadding in back and front seye and one row of stitching or binding on edge, label and hanger. To start—12 hours hand, 9 hours machine.

Second class less one hour.

Extras.	Hand.	Machine.
5in. basque with opening at back .. ..	2	1½
For every 2in. extra .. ..	1	1

#### Dress Bodice.

To start, less than riding habit jacket, 2 hours.  
All extras as riding habit jacket.

#### Dolman.

To start 4 hours extra on covert coat 20 16  
All extras as covert coat.

#### Princess Robe.

Silk or velvet, interlined, hooks and eyes of buttons in front one and a-half inches apart, stand collar, with or without box pleats .. ..	12	9
Other material .. ..	8	6

#### Plain Blouse.

Side and shoulder seams, band down fronts, 3 holes, to start .. ..	4	3
Pocket outside .. ..	1	1
Collar, with or without lapels .. ..	2	1

## Chesterfield or Ulster.

Preamble: S.B. plain 35 inches long, 1 pair of side and shoulder seams, holes and buttons, plain sleeves, plain, plaited or gathered in, wadding in tops, wadding in front and back seye, collar and lapels padded, one row of stitching or binding on edge.

	Hand.	Machine.
To start .. .. .	22½	17
Second class less 2 hours.		
Extras as covert coat.		

## Paletot.

S.B. 35 inches long, seams in body, plaits and vent at back and feather tack, 5 holes and buttons.

	Hand.	Machine.
Start as chesterfield .. .. .	27½	19
Extras as covert coat.		

## Ladies' Sac or Covert Coat and Jacket.

Plain S. B. 25 inches long, 1 pair of side seams, shoulder seams, 2 holes and buttons. Plain sleeves, wadding in tops, wadding front and back seye, collar and lapel padded, one row of stitching or binding on edge.

Items.	Hand. Hours.	Machine. Hours.
Marking and fitting up .. .. .	½	¼
Seaming side seams .. .. .	½	¼
Pressing seams, putting in canvas, padding lapels, stays and stay tapes .. .. .	1½	1½
Pressing foreparts .. .. .	½	¼
Putting on facing 1, felling linings ½	1½	1½
Shoulder seams .. .. .	½	¼
Wadding in back and front seye ..	½	¼
Making sleeves .. .. .	2½	1½
Putting sleeves in .. .. .	2	1½
Stitching, stoting or binding edges ..	2	½
Padding, making, putting on collar, label and hanger, 2 holes and buttons .. .. .	½	¼
Pressing off .. .. .	1½	1½
	16	12

Second class, less 2 hours.

## Extras.

Extra seams, per pair .. .. .	½	¼
Every 5 inch or part over 25 inches	3	1
Seams through shoulder to bottom or breast darts, per pair .. .. .	¾	¼
Back pannel seams, per pair .. .. .	¾	½
Cuts in gorge, per pair .. .. .	½	¼
Cuts under arms, per pair .. .. .	½	¼
D.B. 2 holes each side .. .. .	2	1
Pockets welt, jet, patch or flaps, each	1½	1
Fly in front .. .. .	1½	1
Cuffs with 2 holes and buttons ..	1	¾
Cuffs turned back with cloth, silk or velvet .. .. .	1½	1
Inside ticket pocket .. .. .	¾	½
Each extra row of stitching on edge	2	½
Vent in sleeves .. .. .	¾	½
Mogue vent in sleeves .. .. .	¾	¼
Each hole and button .. .. .	¼	
Vents at side, per pair .. .. .	1	¾

## Norfolk Jacket.

Start same as sac .. .. .	16	12
Extras:		
Plaits or straps, per pair .. .. .	2	1½
Belt with hole and button or buckle, 1 row stitching .. .. .	1½	1
Belt loops, per pair .. .. .	½	¼
If yoke back and front .. .. .	2	1½
If yoke back only .. .. .	1	¾
Scalloped back and front .. .. .	2½	1½
Scalloped back only .. .. .	1½	1
Other extras as sac.		

## Ladies' Raglan Coat.

35in. long. To start same as Chesterfield .. .. .	22½	17
With sleeve seams to gorge to form shoulders, extra .. .. .	1½	1
If shoulder seams continued, to hand	1½	1
Second class, less 2 hours.		

## Ladies' Inverness Cape or Centennial.

	Hand. Hours.	Machine. Hours.
42 inches long, lined or unlined. To start .. .. .	18	14
Extras as covert coat.		
Second class, less 2 hours.		

## Washing Garments.

Made of Assam silk, Tussore silk, linen, cotton, alpaca and Cicilian clothing, to be paid one-third less in each class of garment, made all by machine, except collar and lapels padded by hand, pockets tacked by hand, and felling facings and felling round the bottom.

## Capes.

	Hand. Hours.	Machine. Hours.
35 inches long, shoulder seams right through or otherwise 1 row of stitching on edge or binding, any collar, 6 holes and buttons ..	12	9

## Extras.

Hand slits with welts, per pair ..	1½	1
Hand slits with jettings, per pair ..	¾	½
Fly front .. .. .	1½	1
Plain golfing capes with arm straps—To start .. .. .	8	6½

## Hoods.

..	4½	3
----	----	---

## Ladies' Vests.

To start 4 holes and buttons, plain 1 row of stitching or binding on edge .. .. .	4	3
---	---	---

## Extras.

Bust darts, per pair .. .. .	¾	½
Extra seams, per pair .. .. .	¾	½
Stand, step or roll collar .. .. .	1	¾
Pockets, welt jet or patch, each ..	1	¾
Inside pocket .. .. .	¾	½
Each extra row of stitching on edge	1½	½
Each extra row of stitching on cuts, per pair .. .. .	1	½
Watch pocket .. .. .	1	¾
Elastic at back .. .. .	½	¼
Whalebone, each .. .. .	¼	¼
D. B. with lapels, 4 holes aside and collar .. .. .	2	1½

## Ladies' Breeches.

Preamble.—No pockets, fly front or fly at sides, 1 cut in undersides, at knees, 5 holes and buttons or eyelets, including pressing and shrinking. To start .. .. .	14	
By Machine: As hand, machining included .. .. .		10

## Extras.

Baste .. .. .	2	
Large chamois seat lining .. .. .	2½	
Large chamois seat lining continued to knee .. .. .	3½	
Hooper's elastic, extra .. .. .	3	
Strapping as men's breeches.		
Second class, less one hour.		

## Riding Trousers.

Start as breeches with strap hole and button, less 2 hours. Including machining, pressing and shrinking.		
--	--	--

## Ladies' Walking Skirt.

Two seams, top on webbing, 1 row of stitching round top, bottom felled seams to be turned in ..	4	3
Bodice, slip top .. .. .	2	1

Extras.		Hand.	Machine.	Bastes.		Hand.	Machine.
		Hours.	Hours.			Hours.	Hours.
Wrap skirt .. .. .	1	1	1	Eton jacket with sleeves, no collar	1	1	1
Seams, per pair .. .	1	1	1	Bolero or Russian blouse .. .	1½	1½	1½
Knife or side pleats, per pair .. .	1	1	1	Princess robe .. .	4	4	4
Box pleats, per pair .. .	1	1	1	Driving or golf cape .. .	1	1	1
Darts or plaits at waist .. .	1	1	1	Vests .. .	1	1	1
Raised or lap seams, per pair .. .	1	1	1	Riding breeches or trousers .. .	2	2	2
Gathered at waist .. .	1	1	1	Habit skirt .. .	2	2	2
Crooketing neck and seve .. .	1	1	1	Walking skirt .. .	1	1	1
Belt with buckle or hook and eye, 1 row of stitching .. .	1	1	1	Blouse, 1 sleeve .. .	1	1	1
Lining skirt .. .	1	1	1				
Seams taped, per pair .. .	1	1	1				
Bottom taped .. .	1	1	1				
Plain yoke, lined .. .	1	1	1				
Ladies' Gaiters.				Deductions for Machining and Pressing.			
8 holes and buttons, 1 row of stitching on edge .. .	6	4	4	In all garments when machining and pressing are not done by the maker, the following deductions will be made:—			
Extras.				Garments.			
Basting .. .	1	1	1	Riding habit .. .	2	2	2
Tongues .. .	1	1	1	Riding habit skirt .. .	2	1½	1½
Double stitched seams .. .	1	1	1	Walking skirt .. .	1	1	1
Extra row of stitching on edge .. .	1	1	1	Paletot or ulster .. .	3	2	2
Strap and buckle, per pair .. .	1	1	1	Frock coat .. .	3	2½	2½
Leather for instep and 4 buttons, per pair .. .	1	1	1	Morning coat .. .	2	2	2
Leather cuffs .. .	3	2	2	Sac Norfolk or covert coat .. .	2	1½	1½
Flys at sides .. .	2	1½	1½	Eton jacket .. .	1½	1	1
Whalebones .. .	1	1	1	Bolero .. .	1	1	1
Bastes.				Russian blouse .. .	1½	1	1
Habit jacket, full bastings, with linings and wadding .. .	4	1	1	Capes .. .	1	1	1
Habit jacket, skeleton baste, 2 sleeves and collar .. .	2½	1	1	Princess robes .. .	2	2	2
Forward baste, sleeve and collar basted in .. .	1	1	1	Ladies' vests .. .	1	1	1
Frock and Newmarket, full baste .. .	3	1	1	Ladies' hoods .. .	1	1	1
Skeleton baste .. .	2½	1	1	Ladies' breeches .. .	1	1	1
Forward baste .. .	1	1	1	Ladies' trousers .. .	1	1	1
Morning coat, full baste same as habit jacket .. .	4	1	1	Ladies' gaiters and leggings .. .	1	1	1
Paletot or ulster, sleeve and collar .. .	3	1	1	Pressing new washing garments, deduct half time.			
Sac covert or Norfolk coats, sleeve and collar .. .	2	1	1	Collar padded by machine, deduct .. .	1	1	1
Sac covert or Norfolk coat, 1 sleeve no collar .. .	1	1	1	Collar put on by machine, deduct .. .	1	1	1
Sac covert or Norfolk coat, forward baste .. .	1	1	1				
Raglan or Inverness, baste, sleeves and collar .. .	2½	1	1				
Raglan or Inverness baste, 1 sleeve, no collar .. .	1½	1	1				
Capes, skeleton bastes .. .	1	1	1				
Eton jacket, with sleeves and collar .. .	2	1	1				

Registrar General's Office,

Perth, 21st April, 1932.

IT is hereby published, for general information, that the undermentioned Minister has been duly registered in this office for the celebration of Marriages throughout the State of Western Australia :—

R.G. No.	Date.	Denomination and Name.	Residence.	Registry District.
1690	1932. April 16	<i>The Methodist Church.</i> The Rev. G. Palmer ... ..	Southern Cross ...	Yilgarn.

IT is hereby notified, for general information, that the name of the undermentioned Minister has been duly removed from the register in this office of Ministers registered for the celebration of Marriages throughout the State of Western Australia :—

R.G. No.	Date.	Denomination and Name.	Residence.	Registry District.
2229	1932. April 16	<i>Congregational Church.</i> The Rev. B. F. B. Saunders ... ..	Bassendean ... ..	Swan.

S. BENNETT,  
Registrar General.

## THE ROAD DISTRICTS ACT, 1919.

## Broome District Road Board.

ANNUAL Statement showing operations and transactions of the Board for Financial Year ended 30th day of June, 1929:—

## SUMMARY OF RECEIPTS AND EXPENDITURE.

RECEIPTS.					
Particulars.		£	s. d.	£	s. d.
Credit Balance at commencement of Year—					
Balance at Treasury	...	...	...	16	6 1
General Rate—					
(1) Current Rates collected during year	...	1,458	8 0		
(2) Arrears of Rates collected during year	...	220	15 10		
(3) Rates in suspense	...	296	2 6		
				1,975	6 4
Special Rate—					
Loan Rate—					
(1) Current Rates collected during year	...	637	12 0		
(2) Arrears of Rates collected during year	...	81	13 0		
				719	5 0
Licenses—					
(a) Cart and Carriage	...	8	5 0		
(b) Carriers	...	3	0 0		
(c) Dog	...	4	7 6		
(d) Motor Cars (Private)	...				
(e) Motor Cars (Hire)	...	336	5 0		
(f) Motor Cycles	...	4	17 6		
(g) Drivers	...	1	2 6		
				357	17 6
Fees—					
(a) Building Permits, etc.	...	0	10 0		
(b) Pounds	...	0	5 0		
(c) Commonage and Agistment	...	176	1 0		
				176	16 0
Income from Property and Plant (other than lighting)—					
Rents from Halls, etc.	...	24	3 0		
Rents from Lot 10	...	110	0 0		
				134	3 0
Trading Concerns—					
Lighting	...			2,756	4 6
Government Grants—					
Annual Subsidy for Maintenance and Construction					
...	...	180	0 0		
Special Grants—					
Stock Route Wells	...	529	18 2		
Federal Aid Roads	...	2,058	0 0		
Federal Aid Roads, Incidental	...	64	4 6		
				2,832	2 8
Health Account Receipts	...			1,617	17 10
Vermui Account Receipts	...			946	5 0
Water Account Receipts	...			1,733	12 9
All other Receipts	...	36	14 6		
Motor Truck	...	385	1 3		
Sale of Truck	...	250	0 0		
Sale of Trees	...	7	10 0		
				679	5 9
Debit Balance at end of year—					
At Bank of New South Wales, Broome	...			916	6 5
Total	...			£14,861	8 10

## EXPENDITURE.

Particulars.		£	s. d.	£	s. d.
Debit Balance at commencement of year—					
At Bank of New South Wales	...			2,860	2 10
Expenses for Collecting Licenses—					
Licensing Plates, Discs, etc.	...			1	14 5
Salaries	...			201	15 5
Office Expenses (Rent, Postage, Petty Cash, etc.)	...			15	11 9
Audit Fees	...			7	7 0
Advertising	...			19	15 0
Bank Charges	...			0	18 4
Insurances (Fire Guarantees, etc.)	...			26	8 3
Three per cents.	...			49	13 0
Legal Expenses	...			10	9 0
Stationery and Printing	...			13	3 2
Maintenance Works (from Revenue, including Government Grants) as per Form No. 51—					
(a) Roads	...	229	7 9		
(b) Street Trees	...	37	11 4		
(c) Dampier Ward	...	14	12 6		
(d) Street Lighting, etc.	...	350	0 0		
(e) Recreation Grounds	...	26	5 3		
(f) Pounds	...	0	5 0		
(g) Commonages	...	191	8 8		
				849	10 6
Maintenance of Halls, Libraries, etc.					
...	...			28	8 9
Construction Works (from Revenue, including Government Grants) as per Form No. 51—					
(a) Roads	...	1,797	16 9		
(b) Footpaths	...	65	10 0		
				1,863	6 9
Trading Concerns—					
Lighting, Electric, or otherwise	...			2,937	4 5
Plant and Tools—					
(1) Tools, Plant, etc. (purchased during year)	...	0	18 7		
(2) Repairs to Furniture, Tools, Plant, etc.	...	20	2 5		
				21	1 0
Refund of Rates (in suspense)	...			296	2 6
Health Account Payments	...			1,609	5 10
Vermui Account Payments	...			940	5 0
Water Account Payments	...			1,838	14 0
All other Expenditure (to be specified if on works)					
Stables	...	44	9 9		
Motor Truck	...	80	11 5		
Stock Route Wells	...	407	14 8		
Federal Aid Road, Incidental	...	552	8 10		
		43	16 0		
				1,129	0 8
Balances at end of Year—					
To credit of Board at Treasury	...			141	11 3
Total	...			£14,861	8 10

## LIABILITIES AND ASSETS.

## LIABILITIES.

Particulars.		£	s. d.	£	s. d.
Debit Balance at Bank of New South Wales					
(unsecured)	...			916	6 5
Loan (Electric Lighting)	...			5,950	0 0
Consumers' Deposits	...			178	0 0
All other Liabilities—					
Federal Aid Road Grant	...	260	3 3		
Health Board	...	421	13 4		
Water Board	...	902	11 7		
				1,584	8 2
Balance of Assets over Liabilities					
...	...			3,384	9 8
Total	...			£12,013	4 3

## ASSETS.

Particulars.		£	s. d.	£	s. d.
Credit Balance at Treasury					
Rates outstanding—	...			141	11 3
General Rates	...	318	7 0		
Loan Rates	...	128	6 0		
				446	13 0
Loan (Sinking Fund including accrued interest)					
...	...			375	0 0
Estimated Current Value of Property owned by Board—					
Buildings, etc.	...			845	0 0
Movable Plant and Tools	...			197	7 0
Lamps, etc.	...			15	0 0
Furniture, etc.	...			230	5 0
All other Assets—					
Electricity Assets	...			9,762	8 0
Total	...			£12,013	4 3

We certify having examined the books and accounts of the Broome Road Board; also compared the Statements of "Receipts and Expenditure," and "Assets and Liabilities," and found same to be correct.

C. P. MATHEA,  
Government Auditor and Inspector.

(Sgd.) LEONARD R. KNIGHT,  
Ratepayers' Auditor.

## Form No. 51.

## The Road Districts Act, 1919.

Statement showing Expenditure on Roads or other Works for Year ended 30th June, 1929.

Name of Road or other Work.	Construction.	Maintenance.
	£ s. d.	£ s. d.
General Maintenance	...	229 7 9
Anne Street	24 15 0	...
Hoptoun Street	40 15 0	...
Street Trees	...	37 11 4
Street Lights	...	350 0 0
Dampier Ward	...	14 12 6
Reserves	...	26 5 3
Pound	...	0 5 0
Common	...	191 8 8
Stock Route Wells	...	552 8 10
Port Hedland-Broome-Derby Road	1,797 16 9	...
	£1,863 6 9	£11,401 19 4

## Form No. 17.

## The Road Districts Act, 1919 (Sections 304 and 307).

Road Board Loans Current Year ended 30th June, 1929.

Loan No. 1.—Amount authorised, £10,000; Nominal amount raised by issue of Debentures, £5,950; Net amount realised (nominal). Amount less Discount and Flotation Expenses, £5,950; Portion of loan borrowed from Government, £5,000; Where floated, Perth and Broome; Date of issue, 1-7-26; Currency, 30 years; Rate of interest, 6½ per cent.; Percentage of sinking fund, 3 per cent.; Annual liability due on account of interest and sinking fund, £950 and £630 18s. 9d.; Amount paid during the year under review, £665 16s. 6d., and £535 18s. 9d.; Purpose for which the loan was raised, Electricity.

## SINKING FUNDS.

Loan No. 1.—Amount of loan current on 30th June, 1928, £5,723 6s. 3d.; Amount invested, £375; Accrued interest, £8 3s. 3d.; Total, £383 3s. 3d.; Net liability on loan 30th June, 1929, £5,340 3s.

We hereby certify that the figures and particulars above are correct.

(Sgd.) A. C. GREGORY,  
Chairman.

(Sgd.) W. HILL,  
Secretary.

6th August, 1929.



## THE ROAD DISTRICTS ACT, 1919.

## Broome District Road Board.

ANNUAL Statement showing operations and transactions of the Board for Financial Year ended 30th June, 1930:—

## SUMMARY OF RECEIPTS AND EXPENDITURE.

RECEIPTS.			
Particulars.	£	s. d.	£ s. d.
Credit Balance at commencement of year—			
Balance at Treasury ... ..			141 11 3
General Rate—			
(1) Current Rates collected during year ...	1,249	4 3	
(2) Arrears of Rates collected during year ...	155	5 4	
			1,404 9 7
Loan Rate—			
(1) Current Rates collected during year ...	526	13 8	
(2) Arrears of Rates collected during year ...	60	12 0	
			587 5 8
Traffic Licenses—			
Cart and Carriage ... ..	3	15 0	
Motor Vehicles—			
(a) Cars (Private) ... ..	256	0 0	
(b) Licensed to carry passengers ... ..	50	0 0	
(c) Motor Cycles ... ..	4	7 6	
(d) Motor Wagons ... ..	144	0 0	
Drivers' ... ..	1	15 0	
Carriers' ... ..	5	0 0	
			464 17 6
Other License Fees, etc.—			
(a) Building Permits, etc. ... ..	3	5 0	
(b) Dogs ... ..	4	5 0	
(c) Commonage and Agistment ... ..	166	3 0	
			173 13 0
Income from Property and Plant (other than Lighting)—			
Rent from Halls, etc. ... ..	13	0 0	
Rent of Lot 10 ... ..	110	0 0	
			123 0 0
Trading Concerns—			
Lighting and Power ... ..			3,449 17 6
Government Grants (including Main Roads Board)—			
Annual Subsidy ... ..	180	0 0	
Stock Route Wells ... ..	331	12 0	
Federal Aid Roads ... ..	1,611	18 11	
Federal Aid Incidentals ... ..	443	10 0	
			2,567 0 11
Loans raised under 10 <sup>o</sup> Geo. V., No. 38, Part VII.—			
(a) Gross Proceeds of Loans raised during year ... ..	2,500	0 0	
(b) Interest from Sinking Fund ... ..	14	19 6	
Rates in Suspense ... ..	432	2 3	
Health Account Receipts ... ..	1,170	12 3	
Vermin Account Receipts ... ..	1,361	5 0	
Water Account Receipts ... ..	1,425	11 4	
			3,957 8 7
All other Receipts—			
Motor Truck Hire ... ..	197	0 0	
All other ... ..	35	7 7	
			232 7 7
Debit Balance at end of Year—			
At Bank of New South Wales ... ..			1,532 15 3
Total ... ..			£17,581 8 7

EXPENDITURE.			
Particulars.	£	s. d.	£ s. d.
Debit Balance at commencement of year—			
at Bank of New South Wales ... ..			916 6 5
Expenses for Collecting Licenses—			
Licensing Plates, Discs, etc. ... ..			0 18 5
Salaries ... ..	240	1 8	
Office Expenses (Rent, Postage, Petty Cash, etc.) ... ..			22 12 6
Election Expenses ... ..			6 6 0
Audit Fees ... ..			7 7 0
Advertising ... ..			24 12 6
Bank Charges ... ..			1 0 10
Three per cents. ... ..			51 16 0
Legal Expenses ... ..			52 10 0
Stationery and Printing ... ..			15 14 2
Insurances (Guarantees, etc.) ... ..			40 17 6
Construction Works (from Revenue, including Government Grants) as per Form No. 51—			
(a) Roads ... ..	2,326	4 11	
(b) Erection Poles, Posts, Pipes, etc., for Lighting ... ..	300	0 0	
			2,626 4 11
Maintenance Works (from Revenue, including Government Grants) as per Form No. 51—			
(a) Roads ... ..	473	16 5	
(b) Wells, Dams, etc. ... ..	331	12 1	
(c) Street Trees ... ..	15	14 9	
(d) Street Lighting, etc. ... ..	700	0 0	
(e) Baths ... ..	48	16 3	
(f) Commonages ... ..	130	5 0	
			1,700 4 6
Maintenance of Halls, Libraries, etc. ... ..			15 17 0
Trading Concerns—			
Lighting and Power ... ..			3,007 3 7
Disbursements in respect to Loans raised under 10 <sup>o</sup> Geo. V., No. 38 (Part VII.) (see also Form 17)—			
Interest on Loans ... ..	386	15 0	
Paid into Sinking Fund ... ..	372	10 0	
Interest on Sinking Fund ... ..	14	19 6	
			774 4 6
Plant and Tools—			
(1) Tools, Plant, etc. (purchased during year) ... ..	266	18 0	
(2) Repairs to Furniture, Tools, Plant, etc. ... ..	24	18 10	
			291 16 10
Refund of Rates (in Suspense) ... ..			432 2 3
Health Account Payments ... ..			1,243 3 5
Vermin Account Payments ... ..			1,361 5 0
Water Account Payments ... ..			1,905 5 11

	£	s. d.	£ s. d.
All other Expenditure (to be specified if on Works)—			
Motor Truck ... ..	132	7 2	
Other ... ..	6	15 5	
			139 2 7
Balances at end of Year—			
To credit of Board at Treasury ... ..	2,669	14 0	
In hands of Secretary ... ..	30	1 1	
			2,699 15 1
Total ... ..			£17,581 8 7

## LIABILITIES AND ASSETS.

LIABILITIES.			
Particulars.	£	s. d.	£ s. d.
Debit Balance at Bank ... ..			1,532 15 3
Loan Liability (Electric Light) ... ..			8,450 0 0
Deposits held (Contractors' Deposits and Trust Accounts) ... ..			193 0 0
Outstanding Accounts owing by Electric Light Department ... ..			614 1 10
Due to Health Board ... ..	344	2 2	
Due to Water Board ... ..	422	17 0	
			766 19 2
Balance of Assets over Liabilities ... ..			3,422 0 4
Total ... ..			£14,978 16 7
ASSETS.			
Particulars.	£	s. d.	£ s. d.
Credit Balance at Treasury ... ..	2,669	14 0	
Cash in hands of Secretary ... ..	30	1 1	
			2,699 15 1
Rates outstanding—			
General Rates ... ..	484	18 0	
Loan Rates ... ..	231	15 0	
			716 13 0
Loan Sinking Fund Investments (including accrued interest) ... ..			770 12 9
Estimated Current Value of Property owned by Board—			
Furniture ... ..	284	5 6	
Plant and Tools ... ..	506	18 0	
Buildings ... ..	1,075	0 0	
Other (Lamps, etc.) ... ..	280	0 0	
			2,146 3 6
Sale of Current (Arrears) ... ..			19 7 5
Electric Light Buildings, Plant, etc. ... ..			8,626 4 10
Total ... ..			£14,978 16 7

## SINKING FUNDS, ETC.

Loan No. 1.—Amount of loan, £8,450; Amount invested at Treasury, including accrued interest, £770 12s. 9d.; Net liability on loan 30th June, 1930, £7,679 7s. 3d.

I certify having examined the books and accounts of the Broome Road Board; also compared the Statements of "Receipts and Expenditure," the "Assets and Liabilities," also supporting statements, and found same to be correct.

Auditor's remarks: Subject to report.

(Sd.) THOS. JONES,  
Government Inspector.

## Form No. 51.

## The Road Districts Act, 1919.

Statement showing Expenditure on Roads or other works for Year ended 30th June, 1930.

No.	Name of Road or other Work.	Construction.	Maintenance.
		£ s. d.	£ s. d.
1	General Maintenance ... ..		308 14 5
2	Carnarvon Street ... ..	11 2 9	
3	Street Trees ... ..		15 14 9
4	Street Lights ... ..	300 0 0	700 0 0
5	Stables ... ..		95 18 6
6	Dampier Ward ... ..		69 3 6
7	Baths ... ..		48 16 3
8	Common ... ..		130 5 0
9	Port Hedland, Broome, Derby Roads ... ..	1,872 2 2	
10	Stock Route Wells ... ..		331 12 1
11	Federal Aid Road Incidentals ... ..	443 0 0	
		£2,626 4 11	£1,700 4 6

## Form No. 17.

## The Road Districts Act, 1919 (Sections 304 and 307).

Road Board Loans Current Year ended 30th June, 1930.

Loan No. 1.—Amount authorised, £10,000; Nominal amount raised by issue of Debentures, £8,450; Net amount realised (nominal). Amount less discount and Flotation Expenses, £8,450; Portion of loan borrowed from Government, £7,500; Where Floated, Broome and Perth; Date of issue, 1-7-26; Currency, 30 years; Rate of interest, 6½ per cent.; Percentage of sinking fund, 3 per cent.; Annual liability due on account of interest and sinking fund, £802 15s.; Amount paid during the year under review, £774 4s. 6d.; Purpose for which the loan was raised, Electric Light.

We hereby certify that the figures and particulars above are correct.

(Sgd.) A. S. MALE,  
Chairman.

(Sgd.) W. HILL,  
Secretary.

## THE ROAD DISTRICTS ACT, 1919.

## Marble Bar District Road Board.

ANNUAL Statement showing operations and transactions of the Board for Financial Year ended 30th June, 1929:—

## SUMMARY OF RECEIPTS AND EXPENDITURE.

RECEIPTS.									
	Particulars.			£	s.	d.	£	s.	d.
Credit Balance at commencement of year—									
	Balance at Treasury	...	...	240	19	6			
	Balance at Union Bank (General Account)	...	...	221	14	3			
							462	13	9
General Rate—									
(1)	Current Rates collected during year	...	...	581	12	1			
(2)	Arrears of Rates collected during year	...	...	20	6	6			
							601	18	7
Special Rate for—									
	Current Rates collected during year	...	...	...			64	14	10
Traffic Licenses—									
	Cart and Carriage	...	...	24	0	0			
Motor Vehicles—									
(a)	Cars (Private)	...	...	247	15	0			
(b)	Motor Cycles	...	...	4	10	0			
(c)	Motor Wagons	...	...	117	10	0			
(d)	Trailers and Semi-trailers	...	...	5	0	0			
(e)	Camel	...	...	2	0	0			
(f)	Carriers	...	...	2	0	0			
							402	15	0
Other Licenses, Fees, etc.—									
(a)	Dogs	...	...	0	2	6			
(b)	Commonage and Agistment	...	...	50	0	0			
							50	2	6
Income from Property and Plant (other than Lighting)—									
	Rent from Halls, etc.	...	...	...			1	0	0
Government Grants (including Main Roads Board)—									
	Commonwealth	...	...	1,837	9	10			
State—									
	Annual Subsidy	...	...	110	0	0			
	Wells	...	...	300	0	0			
							2,247	9	10
Vermin Account Receipts (Central Fund)							...	76	15
All other Receipts—									
	Suspense	...	...	23	0	0			
	Refunds	...	...	2	1	11			
	Sale of Plant	...	...	25	0	0			
	Truck Hire	...	...	238	10	0			
	Other	...	...	1	2	6			
							290	4	5
Total							...	£4,197	13
								11	

## EXPENDITURE.

Particulars.	£	s.	d.	£	s.	d.
Salaries				172	10	0
Office Expenses (Rent, Postage, Petty Cash, etc.)				5	8	4
Subscriptions				5	5	0
Advertising				5	5	0
Bank Charges				2	1	8
Stationery and Printing				8	12	0
Insurances (Guarantees, etc.)				39	10	6
Construction Works (from Revenue, including Government Grants) as per Form No. 51—						
Roads				1,686	8	9
Maintenance Works (from Revenue, including Government Grants) as per Form No. 51—						
(a) Roads	365	1	5			
(b) Wells, Dams, etc.	267	11	6			
				632	12	11
Maintenance of Halls				4	7	0
Disbursements in respect to Loans raised under 10 <sup>th</sup> Geo. V., No 38 (Part VII.) (see also Form 17)—						
Repayment of Loan No. 2 (not provided for by Sinking Fund)	71	9	0			
Interest on Loans Nos. 1 and 2	53	11	0			
Paid into Sinking Fund (Loan No. 1)	25	0	0			
				150	0	0
Plant and Tools—						
(1) Plant, etc. (purchased during year)	192	11	10			
(2) Office Furniture	25	11	11			
(3) Repairs to Furniture, Tools, Plant, etc.	85	8	9			
				303	12	6
Refund of Rates (in Suspense)				13	0	0
Vermine Account payments (Central Fund)				76	15	0
All other Expenditure (to be specified if on Works)—						
Running Expenses, Truck	68	19	1			
Air Landing Ground	137	15	7			
Suspense	2	0	0			
				208	14	8
Balances at end of year—						
To credit of Board at Treasury	854	7	5			
To credit of Board at Union Bank General	29	3	2			
				883	10	7
Total				£4,197	13	11

## LIABILITIES AND ASSETS.

LIABILITIES.						
Particulars.				£	s.	d.
Loan Liability (No. 1, £800 ; No. 2, £78 12s.)				...	...	878 12 0
Outstanding Accounts				...	...	103 0 0
All other Liabilities—						
Federal aid Roads				...	273 12 10	
Wells				...	426 14 1	
Interest, No. 1 Loan				...	20 0 0	
Interest, No. 2 Loan				...	2 7 2	
						722 14 1
Balance of Assets over Liabilities				...	1,891 8 7	
Total				...	£3,595 14 8	

## ASSETS.

Particulars.	£	s.	d.	£	s.	d.
Credit Balance at Treasury	854	7	5			
Credit Balance at Union Bank	29	3	2			
				883	10	7
Rates outstanding				122	17	6
Estimated Current Value of Property owned by Board—						
Furniture	74	15	0			
Plant and Tools	445	0	3			
Buildings	836	0	0			
				1,355	15	3
All other Assets—						
No. 1 Loan Sinking Fund	228	11	4			
Lease of Commonage	975	0	0			
Health Board	30	0	0			
				1,233	11	4
Total				£3,595	14	8

## SINKING FUNDS, ETC.

Loan No. 1.—Amount of loan, £800; Sinking Funds as per Treasury advice, £228 11s. 4d.; Net liability on loan 30th June, 1929, £571 8s. 8d.  
Loan No. 2.—Amount of loan, £250; Accrued Sinking Funds, etc., at 30th June, 1929. Repayments, £171 8s.; Net liability on loan 30th June, 1929, £78 12s.

I certify having examined the books and accounts of the Marble Bar Road Board; also compared the Statements of "Receipts and Expenditure," the "Assets and Liabilities," also supporting statements, and found same to be correct.

Auditor's Remarks: Subject to Report.

(Sgd.) THOS. JONES,  
Government Inspector.

## Form No. 51.

## The Road Districts Act, 1919.

Statement showing Expenditure on Roads or other works for Year ended 30th June, 1929.

Name of Road or other Work.	Construction.			Maintenance.		
	£	s.	d.	£	s.	d.
Coongan-Warrawagine ... ..	528	7	9	...	...	...
Marble Bar-Nullagine ... ..	34	10	0	...	...	...
Marble Bar-Hillside ... ..	915	11	7	...	...	...
Marble Bar-Bamboo Creek ... ..	207	19	5	...	...	...
Marble Bar-Hillside ... ..	...	...	...	120	11	11
Marble Bar-Coongan ... ..	...	...	...	61	15	5
Yarrle-Condon ... ..	...	...	...	12	10	0
Approaches—Marble Bar ... ..	...	...	...	50	3	4
Coongan-Talga ... ..	...	...	...	6	7	10
Pardoo-Mulyie ... ..	...	...	...	25	0	0
Marble Bar-Bamboo Creek ... ..	...	...	...	50	12	11
Soansville-Cooglegong ... ..	...	...	...	10	0	0
DeGrey Crossing ... ..	...	...	...	20	0	0
Pardoo-DeGrey ... ..	...	...	...	8	0	0
	£1,686	8	9	£365	1	5

## Form No. 17.

## The Road Districts Act, 1919 (Sections 304 and 307).

Road Board Loans, Current Year ended 30th, June.

Loan No. 1.—Amount authorised, £800; Nominal amount raised by issue of Debentures, £800; Net amount realised (nominal). Amount less Discount and Flotation Expenses, £800; Portion of loan borrowed from Government, £800; Where floated, Perth; Date of issue, 13-4-12; Currency, 30 years; Rate of interest, 5 per cent.; Percentage of sinking fund, £2; Annual liability due on account of interest and sinking fund, £56; Amount paid during the year under review, £69 11s.; Purpose for which the loan was raised, Common.

Loan No. 2.—Amount authorised, £250; Portion of loan borrowed from Government, £250; Where floated, Perth; Date of issue, 16-10-24; Currency, 5 years; Rate of interest, 6 per cent.; Annual liability due on account of interest and sinking fund, £59; Amount paid during the year under review, £80 9s.; Purpose for which the loan was raised, Hall.

We hereby certify that the figures and particulars above are correct.

E. H. GREENE,  
Chairman.

R. V. McCracken,  
Secretary.

17th August, 1931.

## THE ROAD DISTRICTS ACT, 1919.

## Marble Bar District Road Board.

ANNUAL Statement showing operations and transactions of the Board for Financial Year ended 30th June, 1930:—

## SUMMARY OF RECEIPTS AND EXPENDITURE.

RECEIPTS.							
Particulars.		£	s.	d.	£	s.	d.
Credit Balance at commencement of year—							
Balance at Treasury		854	7	5			
Balance at Union Bank (General Account)		29	3	2			
					883	10	7

General Rate—		£	s.	d.	£	s.	d.
(1) Current Rates collected during year ...		509	17	4			
(2) Arrears of Rates collected during year		10	6	0	520	3	4
<b>Traffic Licenses—</b>							
Cart and Carriage ...		24	15	0			
Motor Vehicles—							
(a) Cars ...		360	0	0			
(b) Motor Cycles ...		7	0	0			
(c) Trailers and Semi-trailers ...		4	0	0			
Carriers' ...		2	0	0	397	15	0
<b>Other Licenses, Fees, etc.—</b>							
(a) Dogs ...		1	5	0			
(b) Camel ...		2	0	0			
(c) Commonage and Agistment ...		50	0	0	53	5	0
<b>Income from Property and Plant (other than lighting)—</b>							
Rent from Halls, etc. ...					5	12	0
<b>Government Grants (including Main Roads Board)—</b>							
Commonwealth ...		2,579	1	5			
State—							
Annual Subsidy ...		110	0	0			
Wells ...		150	0	0			
Landing Ground ...		125	0	0	2,964	1	5
Interest for Sinking Fund ...					9	14	11
Rates in Suspense ...					10	0	0
Vermine Account Receipts (Central Board) ...					37	5	0
<b>All other Receipts—</b>							
Exchange ...		0	1	6			
Suspense ...		5	0	0			
Refunds ...		8	19	4			
Number Plates ...		1	0	0			
Truck Hire ...		255	0	0			
Sale Plant ...		29	10	0	299	10	10
Total ...					£5,180	18	1

## EXPENDITURE.

Particulars.	£	s.	d.	£	s.	d.
<b>Expenses for Collecting Licenses—</b>						
Licensing Plates, Discs, etc. ...				3	3	3
Salaries ...				148	0	0
Office Expenses (Rent, Postage, Petty Cash, etc.) ...				13	17	2
Subscriptions ...				3	3	6
Advertising ...				9	0	0
Bank Charges ...				2	10	2
Legal Expenses (ordinary) ...				5	2	0
Stationery and Printing ...				2	0	6
Insurances (Guarantees, etc.) ...				39	6	8
<b>Construction Works (from Revenue, including Government Grants) as per Form No. 51—</b>						
(a) Roads ...	2,807	14	8			
(b) Air Landing Ground ...	144	17	0	2,952	11	8
<b>Maintenance Works (from Revenue, including Government Grants) as per Form No. 51—</b>						
(a) Roads ...	510	12	8			
(b) Wells, Dams, etc. ...	343	3	8	853	16	4
<b>Maintenance of Halls ...</b>						
				13	6	9
<b>Disbursements in respect to Loans raised under 10<sup>th</sup> Geo. V., No. 38, Part VII. (see also Form 17)—</b>						
Repayment of Loan No. 2 (not provided for by Sinking Fund) ...	80	19	2			
Interest on Loans (No. 1) ...	20	0	0			
Interest on Sinking Fund (No. 1) ...	9	14	11	110	14	1
<b>Plant and Tools—</b>						
(1) Plant, etc. (purchased during year) ...	169	13	9			
(2) Repairs to Furniture, Tools, Plant, etc. ...	124	13	4	294	7	1
Refunds ...				20	0	0
Vermine Account Payments (Central Fund) ...				37	5	0
<b>All other Expenditure (to be specified if on Works)—</b>						
Transfer territory to Port Hedland ...	13	8	1			
Other ...	10	4	0			
Suspense ...	26	15	0			
Petrol and Oil ...	157	3	0	207	10	1
<b>Balances at end of year—</b>						
To credit of Board at Treasury ...	357	0	7			
To credit of Board at Union Bank (General Account) ...	108	3	3	465	3	10
Total ...				£5,180	18	1

## LIABILITIES AND ASSETS.

LIABILITIES,		£	s.	d.	£	s.	d.
Particulars.							
Loan Liability (No. 1, £800) ...					800	0	0
Outstanding Accounts ...					89	3	2
<b>All other Liabilities—</b>							
Interest on Loan No. 1 ...		40	0	0			
Interest on Loan No. 2 ...		1	7	8			
Federal Aid Road and Wells ...		255	5	6	296	13	2
Balance of Assets over Liabilities ...					1,842	1	7
Total ...					£3,027	17	11

## ASSETS.

Particulars.		£	s.	d.	£	s.	d.
Credit Balance at Treasury ...		357	0	7			
Credit Balance at Union Bank ...		108	3	3	465	3	10
<b>Rates outstanding—</b>							
General Rates ...					163	0	10
<b>Estimated Current Value of Property owned by Board—</b>							
Furniture ...		75	5	0			
Plant and Tools ...		294	7	0			
Buildings ...		836	0	0	1,205	12	0
<b>All other Assets—</b>							
Loan No. 1, Sinking Fund ...		238	6	3			
Lease of Commonage ...		925	0	0			
Vermine Board ...		0	15	0			
Health Board ...		30	0	0	1,194	1	3
Total ...					£3,027	17	11

## SINKING FUNDS, ETC.

Accrued Sinking Funds, etc., at 30th June, 1930.

Loan No. 1—Amount of Loan, £800; Sinking Funds as per Treasury Advice, £238 6s. 3d.; Net Liability on Loan 30th June, 1930, £561 13s. 9d.

Loan No. 2—Amount of Loan, £250; Repayments, £250; Net liability on Loan, 30th June, 1930, Nil.

I certify having examined the books and accounts of the Marble Bar Road Board; also compared the Statements of "Receipts and Expenditure," the "Assets and Liabilities," also supporting statements, and found same to be correct.

Auditor's Remarks: Subject to Report.

(Sgd.) THOS. JONES,  
Government Inspector.

Form No. 51.

The Roads Districts Act, 1919.

Statement showing Expenditure on Roads or other Works for Year ended 30th June, 1930.

Name of Road or other Work.	Construction.		Maintenance.	
	£	s. d.	£	s. d.
Marble Bar-Hillside ... ..	...	...	87	9 3
Marble Bar-Port Hedland ... ..	...	...	12	0 0
Marble Bar-Nullagine ... ..	...	...	22	7 7
Yarrie-Condon ... ..	...	...	85	14 11
Coongan-Warrawagine ... ..	...	...	90	19 10
Marble Bar-Condon ... ..	...	...	3	3 11
Marble Bar-Hedland <i>via</i> Gorge Creek ... ..	...	...	68	15 0
Warrawalong Siding ... ..	...	...	7	19 11
Coongan-Talga ... ..	...	...	9	6 8
Marble Bar-Bamboo Creek ... ..	...	...	63	7 4
Marble Bar-Corunna Downs ... ..	...	...	25	0 0
Ettrick Crossing ... ..	...	...	25	11 7
Coongan-Yarrie ... ..	...	...	6	6 8
Marble Bar Streets ... ..	...	...	2	10 0

## Federal Aid Roads.

Marble Bar-Bamboo Creek ...	718	5	0			
Marble Bar-Condon ...	1,927	5	2			
Coongan Siding Crossing ...	162	4	6			
	£2,807	14	8	£510	12	8

Form No. 17.

The Roads Districts Act, 1919 (Sections 304 and 307).

Road Board Loans Current Year ended 30th June, 1930.

Loan No. 1.—Amount authorised, £800; Nominal amount raised by issue of Debentures, £800; Net amount realised (nominal). Amount less Discount and Flotation Expenses, £800; Portion of loan borrowed from Government, £800; Where floated, Perth; Date of issue, 13-4-12; Currency, 30 years; Rate of interest, 5 per cent.; Percentage of sinking fund, 2 per cent.; Annual liability due on account of interest and sinking fund, £56; Amount paid during the year under review, £29 14s. 11d.; Purpose for which the loan was raised, Common.

Loan No. 2.—Amount authorised, £250; Portion of loan borrowed from Government, £250; Where floated, Perth; Date of issue, 16-10-24; Currency, 5 years; Rate of interest, 6 per cent.; Annual liability due on account of interest and sinking fund, £52 7s. 2d.; Amount paid during the year under review, £80 19s. 2d.; Purpose for which the loan was raised, Hall.

We hereby certify that the figures and particulars above are correct.

E. H. GREENE,  
Chairman.

R. V. McCracken,  
Secretary.

17th August, 1931.

## THE ROAD DISTRICTS ACT, 1919.

## Wyalkatchem District Road Board.

ANNUAL Statement showing operations and transactions of the Board for Financial Year ended 30th June, 1930:—

## SUMMARY OF RECEIPTS AND EXPENDITURE.

RECEIPTS.			
Particulars.	£ s. d.	£ s. d.	
Credit Balance at commencement of year—			
Balance at Treasury .. ..		52 18 5	
General Rate—			
(1) Current Rates collected during year .. ..	2,207 11 0		
(2) Arrears of Rates collected during year .. ..	139 9 8		
		2,347 0 8	
Loan Rates (1 and 2)—			
(1) Current Rates collected during year .. ..	238 1 5		
(2) Arrears of Rates collected during year .. ..	15 10 0		
		253 11 5	
Rate for Loan 3—			
(1) Current Rates collected during year .. ..	148 12 5		
(2) Arrears of Rates collected during year .. ..	4 18 9		
		153 11 2	
Traffic Licenses—			
Cart and Carriage .. ..	160 8 4		
Motor Vehicles—			
(a) Cars (Private) .. ..	1,084 14 0		
(b) Licensed to carry less than 20 passengers .. ..	2 0 0		
(c) Motor Cycles .. ..	33 10 0		
(d) Motor Wagons .. ..	1,031 13 0		
(e) Transfers .. ..	1 5 0		
Dealers' Plates .. ..	5 0 0		
Carriers' .. ..	10 0 0		
		2,328 10 4	
Other Licenses, Fees, etc.—			
(a) Building Permits, etc. .. ..	15 5 0		
(b) Gate Registration .. ..	1 10 0		
(c) Dogs .. ..	36 6 6		
(d) Hawker's .. ..	0 10 0		
		53 11 6	
Income from Property and Plant (other than Lighting)—			
Rent from Halls, etc. .. ..		309 1 6	
Refund Centenary Committee .. ..		25 0 0	
Government Grants (including Main Roads Board) .. ..		140 0 0	
Loans raised under 10 <sup>o</sup> Geo. V., No. 38, (Part VII.)—			
Interest from Sinking Fund (Loan 2) .. ..		1 10 0	
Fines and Penalties .. ..		0 10 0	
Legal Expenses Recovered .. ..		1 17 6	
Deposits—			
Contractors' .. ..	10 0 0		
Nomination .. ..	6 0 0		
		16 0 0	
Rates in Suspense .. ..		0 9 6	
Health Account Receipts .. ..	113 13 11		
Vermis Account Receipts .. ..	645 5 11		
		758 19 10	
Trust Accounts—			
Hall Curtain Fund .. ..		21 4 3	
All other Receipts—			
Motor Plates .. ..	18 19 0		
Boundary Roads .. ..	53 11 10		
Hire of Plant .. ..	67 10 0		
Road Closures .. ..	0 16 0		
Returned Cheques .. ..	8 0 0		
Refund Expenditure (3 per cents) .. ..	8 9 0		
Refunds .. ..	4 8 4		
Sundry Sales .. ..	5 1 10		
Forfeited Deposit .. ..	5 0 0		
		171 16 0	
Debit Balance at end of year—			
At National Bank .. ..		224 8 10	
Total .. ..		£6,860 0 11	

## EXPENDITURE.

Particulars.	£ s. d.	£ s. d.
Debit Balance at commencement of year—		
At National Bank .. ..		1,885 5 9
Expenses for Collecting Licenses—		
Licensing Plates, Discs, etc. .. ..		28 10 0
Salaries .. ..		443 15 0
Office Expenses (Rent, Postage, Petty Cash, etc.) .. ..		76 2 11
Election Expenses .. ..		8 14 0
Audit Fees .. ..		6 10 0
Advertising .. ..		34 18 0
Interest on Bank Overdraft .. ..		34 10 0
Bank Charges .. ..		1 10 0
Three per cents. .. ..		94 3 11
Legal Expenses (Ordinary) .. ..		4 6 3
Stationery and Printing .. ..		22 11 0
Insurances (Guarantees, etc., and Works, etc.) .. ..		39 19 5

	£ s. d.	£ s. d.
Construction Works (from Revenue, including Government Grants) as per Form No. 51—		
(a) Roads .. ..	912 18 6	
(b) Wells, Dams, etc. .. ..	73 14 7	
		986 13 1
Maintenance Works (from Revenue, including Government Grants) as per Form No. 51—		
(a) Roads .. ..	583 1 1	
(b) Wells, Dams, etc. .. ..	29 19 3	
(c) Footpaths .. ..	2 19 10	
(d) Street Lighting, etc. .. ..	66 0 0	
(e) Recreation Grounds, Beaches .. ..	15 5 9	
		697 5 11
Maintenance of Halls .. ..		178 18 1
Main Roads Contribution .. ..	18 5 1	
Hall Building .. ..	237 14 11	
		256 0 0
Disbursements in respect to Loans raised under 10 <sup>o</sup> Geo. V., No. 38 (Part VII.) (see Form 17)—		
Repayment of Loan (not provided for by Sinking Fund) .. ..	138 5 4	
Interest on Loans .. ..	291 11 8	
Paid into Sinking Fund .. ..	17 0 0	
Interest on Sinking Fund .. ..	1 10 0	
		448 7 0
Plant and Tools—		
(1) Plant, etc., and Tools (purchased during year) .. ..	183 1 7	
(2) Office Furniture .. ..	89 7 7	
(3) Repairs to Furniture, Tools, Plant, etc. .. ..	25 7 0	
		297 16 2
Refund of Contractors' Deposits .. ..	30 0 0	
Refund of Rates (in Suspense) .. ..	5 6 6	
		35 6 6
Health Account Payments .. ..		58 10 8
Vermis Account Payments .. ..		640 9 1
Statutory Payments—		
Hospitals .. ..		70 0 0
Trust Accounts—		
Hall Curtain .. ..		21 0 6
All other Expenditure (to be specified if on Works)—		
Supervision .. ..	38 18 4	
Nomination Deposits .. ..	6 0 0	
Road Closure .. ..	0 8 0	
Returned Cheques .. ..	28 16 9	
Conference Expenses .. ..	5 0 0	
Road Board Association (Sub.) .. ..	3 3 6	
Sundry Accounts .. ..	5 8 2	
		87 14 9
Balances at end of Year—		
To credit of Board at Treasury .. ..		401 2 11
Total .. ..		£6,860 0 11

## LIABILITIES AND ASSETS.

LIABILITIES.			
Particulars.	£ s. d.	£ s. d.	
Debit Balance at Bank .. ..		224 8 10	
Loan Liability .. ..		4,524 4 6	
Outstanding Accounts .. ..		391 16 7	
Amounts owing on Contracts on hand .. ..		92 2 0	
Deposits held .. ..		10 0 0	
Due to Health Board .. ..		107 10 6	
Due to Vermis Board .. ..		282 3 11	
Due to Loan Rates Account (Nos. 1 and 2) .. ..		392 5 6	
All other Liabilities—			
Medical Guarantee .. ..	25 1 6		
Hall Piano Fund .. ..	31 7 0		
		56 8 6	
Balance of Assets over Liabilities .. ..		1,628 0 4	
Total .. ..		£7,709 0 8	

## ASSETS.

Particulars.	£ s. d.	£ s. d.
Credit Balance at Treasury .. ..		401 2 11
Rates outstanding—		
General Rates .. ..	634 13 1	
Loan Rates .. ..	73 15 9	
		708 8 10
Loan Sinking Fund Investments (including accrued interest) .. ..		53 2 0
Estimated current value of Property owned by Board—		
Furniture .. ..	362 11 4	
Plant and Tools .. ..	852 6 0	
Buildings .. ..	4,709 0 0	
Boring Plant and Mill .. ..	434 17 9	
		6,358 15 1
Due by Loan Rates Account (Loan 3) .. ..		187 11 10
Total .. ..		£7,709 0 8

## Sinking Funds, etc.

Loan No. 1—Amount of Loan Current on 30th June, 1929, £555 0s. 8d.; Debentures re-purchased, £49 3s. 1d.; Total, £49 3s. 1d.; Net liability on loan 30th June, 1930, £505 17s. 7d.

Loan No. 2—Amount of Loan Current on 30th June, 1929, £815 8s.; Amount invested at Treasury, including accrued interest, £18 10s.; Total, £18 10s.; Net liability on loan 30th June, 1930, £796 18s.

Loan No. 3—Amount of Loan Current on 30th June, 1929, £3,257 9s. 2d.; Repayment of Principal, £89 2s. 3d.; Total, £89 2s. 3d.; Net liability on loan 30th June, 1930, £3,168 6s. 11d.

I certify having examined the books and accounts of the Wyalkatchem Road Board; also compared the Statements of "Receipts and Expenditure," the "Assets and Liabilities," also supporting statements, and found same to be correct.

S. V. GLASKIN, L.I.C.A.,  
Government Inspector.

## Form No. 51.

## The Road Districts Act, 1919.

Statement showing Expenditure on Roads or other Works for year ended 30th June, 1930:—

Name of Road, Street, etc.	Construction.		Maintenance.	
	£	s. d.	£	s. d.
Benjaberring-Wyalkatchem ..	25	0 0	12	12 0
Lewis' ..	..	..	12	5 0
Wyalkatchem-Koorda ..	18	7 4	42	19 10
Wyalkatchem-Korrellocking ..	..	..	6	6 0
Goldfields ..	90	11 0	7	4 8
Begley's ..	4	13 0	..	..
Gamble's East and West ..	..	..	20	11 2
Harrison's ..	17	8 4	..	..
Dixon's ..	44	0 0	..	..
Korrellocking North ..	2	2 0	11	1 6
Korrellocking Reserve ..	15	15 0	..	..
Gamble's North ..	24	3 9	..	..
Turner's ..	5	13 4	..	..
Red Dam ..	25	18 0	..	..
Hodge's ..	17	10 0	11	5 0
Slocum's ..	..	..	20	17 6
Gnuca Siding ..	29	15 10	4	15 0
Whittingham's ..	9	10 0	..	..
Wallambin North ..	2	10 0	..	..
Tink's ..	..	..	10	12 0
Wyalkatchem South ..	..	..	11	9 2
Cowley's ..	5	0 0	..	..
Benjaberring-Minnivale ..	45	11 8	..	..
Garn's ..	7	0 0	..	..
Sherwood's ..	21	11 0	..	..
Hobden's ..	19	7 8	..	..
Rowland's ..	10	0 0	..	..
Lockyer's Well ..	25	2 0	..	..
Lindsay's ..	39	19 8	15	15 4
Ross' ..	..	..	1	11 6
Pancoust's ..	..	..	2	18 4
Benjaberring South ..	5	5 0	..	..
Smith & Brandt's ..	..	..	3	3 4
Dingo ..	..	..	1	11 8
Diver's North and South ..	32	5 4	..	..
Cochrane's ..	17	5 0	..	..
Ygnattering North ..	41	2 3	..	..
Elashgin ..	3	5 4	6	15 0
Show Ground Avenue ..	16	2 1	..	..
Town Streets ..	44	14 2	13	1 0
Footpaths ..	22	16 11	..	..
Yorlkrakine East and West ..	32	2 2	..	..
Hammond's ..	6	19 8	..	..
Korrellocking-Nembudding ..	0	10 0	28	2 10
Cox's ..	6	6 0	..	..
Payne's ..	0	10 0	14	12 6
Tilbrook's ..	..	..	6	15 0
Korrellocking Cemetery ..	..	..	5	7 6
Morrison's ..	..	..	6	15 0
Diggle's ..	..	..	1	17 10
Williamson's ..	..	..	12	1 4
Nembudding North ..	76	2 7	62	2 0
Dale's ..	16	15 0	..	..
Nembudding-Yelbeni ..	16	15 5	15	18 6
Scarlett's ..	51	0 0	..	..
Wallambin East and West ..	..	..	32	0 0
Butt's East and West ..	6	0 0	..	..
Orton's ..	4	19 0	..	..
Nalkani-Yelbeni ..	5	13 0	..	..
	£912	18 6	£403	9 6
Sundry Works ..	..	..	179	11 7
	£912	18 6	£583	1 1

## Wells and Dams.

	£	s. d.	£	s. d.
Bore 2 ..	..	..	28	7 7
Bore 3 ..	13	1 0	1	11 8
Bore 4 ..	29	0 0	..	..
General ..	31	13 7	..	..
	£73	14 7	£29	19 3
Footpaths ..	..	..	£2	19 0

## Form No. 17.

The Road Districts Act, 1919 (Sections 304 and 307).  
Road Board Loans Current Year ended 30th June, 1930.

Loan No. 1—Amount authorised, £800; Nominal amount raised by issue of Debentures, £800; Net amount realised (nominal): Amount less Discount and Flotation Expenses, £800; Portion of loan borrowed from Government, Nil; Where floated, Commonwealth Bank; Date of issue, 19/6/23; Currency, 15 years; Rate of interest, 5½ per cent.; Percentage of Sinking Fund, Nil; Annual liability due on account of interest and Sinking Fund, £79 0s. 4d.; Amount paid during the year under review, £79 0s. 4d.; Purpose for which the loan was raised, Road Board Offices.

Loan No. 2—Amount authorised, £850; Nominal amount raised by issue of Debentures, £850; Net amount realised (nominal): Amount less Discount and Flotation Expenses, £850; Portion of loan borrowed from Government, Nil; Where floated, National Bank Officers' Association; Date of issue, 4/11/26; Currency, 25 years; Rate of interest, 7 per cent.; Percentage of Sinking Fund, 2; Annual liability due on account of interest and Sinking Fund, £76 10s.; Amount paid during the year under review, £76 10s.; Purpose for which the loan was raised, Nurses' Quarters.

Loan No. 3—Amount authorised, £3,300; Nominal amount raised by issue of Debentures, £3,300; Net amount realised (nominal): Amount less Discount and Flotation Expenses, £3,300; Portion of loan borrowed from Government, Whole; Where floated, State Savings Bank; Date of issue, 1/1/29; Currency, 20 years; Rate of interest, 6½ per cent.; Percentage of Sinking Fund, Nil; Annual liability due on account of interest and Sinking Fund, £291 6s. 8d.; Amount paid during the year under review, £291 6s. 8d.; Purpose for which the loan was raised, Town Hall.

We hereby certify that the figures and particulars above are correct.

V. T. THURSTON,  
Chairman.

H. A. SEAR,  
Secretary.

11th October, 1930.

## THE ROAD DISTRICTS ACT, 1919.

## Wyalkatchem District Road Board.

ANNUAL Statement showing operations and transactions of the Board for Financial Year ended 30th June, 1931:—

## SUMMARY OF RECEIPTS AND EXPENDITURE.

Particulars.	RECEIPTS.		EXPENDITURE.	
	£	s. d.	£	s. d.
Credit Balance at commencement of year—				
Balance at Treasury ..	..	..	401	2 11
General Rate—				
(1) Current Rates collected during year ..	979	19 8		
(2) Arrears of Rates collected during year ..	117	12 7		
			1,097	12 3
Loan Rate (1 and 2)—				
(1) Current Rates collected during year ..	101	19 8		
(2) Arrears of Rates collected during year ..	12	16 10		
			114	16 6
Special Rate for Loan 3—				
(1) Current Rates collected during year ..	125	10 0		
(2) Arrears of Rates collected during year ..	3	19 8		
			129	9 8
Traffic Licenses—				
Cart and Carriage ..	127	1 11		
Motor Vehicles—				
(a) Cars (Private) ..	975	9 0		
(b) Licenses to carry less than 20 passengers ..	4	0 0		
(c) Motor Cycles ..	18	10 0		
(d) Motor Wagons ..	785	2 6		
(e) Transfers ..	1	0 0		
Carriers' ..	4	0 0		
			1,915	3 5
Other Licenses, Fees, etc.—				
(a) Building Permits, etc. ..	3	1 0		
(b) Dogs ..	23	5 0		
(c) Hawkers' ..	2	0 0		
			28	6 0
Income from Property and Plant (other than Lighting)—				
Rent from Halls, etc. ..	284	18 11		
Hire of Plant ..	49	1 8		
			334	0 7
Government Grants—				
Unemployment Grant ..	..	..	50	0 0
Loans raised under 10° Geo. V., No. 38, Part VII.—				
Interest from Sinking Fund ..	..	..	2	3 6
Fines and Penalties and Legal Expenses Recovered ..	..	..	13	11 0
Deposits—				
Contractors' ..	5	0 0		
Nomination ..	3	0 0		
			8	0 0
Health Account Receipts ..	83	19 10		
Vermin Account Receipts ..	155	6 1		
			239	5 11

All other Receipts—	£	s.	d.	£	s.	d.
Motor Plates .. .. .	8	0	0			
Returned Cheques .. .. .	27	14	10			
Treasury Transfer .. .. .	296	4	11			
Sundry Sales .. .. .	1	15	7			
Boundary Roads .. .. .	8	10	0			
Refunds .. .. .	36	7	7			
Debit Balance at end of year—				378	12	11
At National Bank .. .. .				146	3	5
Total .. .. .	£4,858	8	1			

EXPENDITURE.	£	s.	d.	£	s.	d.
Particulars.						
Debit Balance at commencement of year—						
At National Bank .. .. .				224	8	10
Expenses for Collecting Licenses—						
Licensing Plates, Discs, etc. ..				43	9	11
Salaries .. .. .				393	10	0
Office Expenses (Rent, Postage, Petty Cash, etc.) .. .. .				79	14	6
Audit Fees .. .. .				5	0	0
Advertising .. .. .				36	5	2
Interest on Bank Overdraft .. ..				12	16	0
Bank Charges .. .. .				2	10	0
Three per cents. .. .. .				120	14	6
Legal Expenses (Ordinary) .. .. .				11	2	2
Stationery and Printing .. .. .				19	6	6
Insurances (Guarantees, etc.) ..				12	7	9
Insurances (Works, etc.) .. .. .				14	11	8
Construction Works (from Revenue, including Government Grants) as per Form No. 51—						
(a) Roads .. .. .	1,203	4	11			
(b) Recreation Grounds, Parks, Beaches, etc. .. .. .	34	7	6			
Maintenance Works (from Revenue, including Government Grants), as per Form No. 51—						
(a) Roads .. .. .	637	15	5			
(b) Wells, Dams, etc. .. .. .	28	0	8			
(c) Street Lighting, etc. .. .. .	97	6	0			
(d) Recreation Grounds, Beaches ..	1	18	0			
Maintenance of Halls .. .. .				765	0	1
Disbursements in respect to Loans raised under 10° Geo. V. No. 38 (Part VII.) (see also Form 17)—				167	0	5
Repayment of Loan No. 3 (not provided for by Sinking Fund) .. .. .				94	15	4
Purchase of Debentures .. .. .				51	17	11
Interest on Loans .. .. .				283	3	9
Paid into Sinking Fund .. .. .				17	0	0
Interest on Sinking Fund .. .. .				2	3	6
Plant and Tools—						
(1) Plant, etc. (purchased during year) .. .. .				75	17	6
(2) Repairs to Furniture, Tools, Plant, etc. .. .. .				27	18	10
Refund of Contractors' Deposits ..				5	0	0
Refund of Nomination Deposits ..				3	0	0
Other Refunds .. .. .				18	3	0
Health Account Payments .. .. .				26	3	0
Vermín Account Payments .. .. .				56	1	1
Statutory Payments—				232	9	2
Main Roads Board .. .. .				262	1	0
Hospitals .. .. .				75	0	0
Recreation Ground, Interest .. ..				337	1	0
All other Expenditure (to be specified if on Works)—				19	6	0
Returned Cheques .. .. .				27	14	10
Water Supply .. .. .				9	8	4
Treasury Transfer .. .. .				296	4	11
Road Board Association .. .. .				3	14	0
Conference Expenses .. .. .				11	10	0
Balances at End of Year—						
To credit of Board at Treasury ..	140	8	6			
In hands of Secretary .. .. .				0	0	6
Total .. .. .	£4,858	8	1			

## LIABILITIES AND ASSETS.

LIABILITIES.	£	s.	d.	£	s.	d.
Particulars.						
Debit Balance at Bank .. .. .				146	3	5
Loan Liability .. .. .				4,377	11	3
Outstanding Accounts .. .. .				54	3	5
Deposits held .. .. .				10	0	0
Due to Health Board .. .. .				135	9	3
Due to Vermín Board .. .. .				205	0	10
Due to Loan Rates Account (1 and 2) .. .. .				351	11	8
All other Liabilities—						
Main Roads Board (T.F.) 1929/30 .. .. .	349	5	6			
Balance 1930/31 .. .. .	25	4	6			
Medical Guarantee Fund .. .. .	25	1	6			
Hall Piano Fund .. .. .	31	7	0			
Balance of Assets over Liabilities ..				430	18	6
Total .. .. .	£8,044	1	3			

ASSETS.	£	s.	d.	£	s.	d.
Particulars.						
Credit Balance at Treasury .. ..	140	8	6			
Cash in hands of Secretary .. ..	0	0	6			
Rates outstanding—						
General Rates .. .. .	1,432	2	1			
Loan Rates .. .. .	191	1	8			
Loan Sinking Fund Investments (including accrued interest) ..				72	5	6
Estimated Current Value of Property owned by Board—						
Furniture .. .. .	289	17	2			
Plant and Tools .. .. .	1,035	17	0			
Buildings .. .. .	4,458	0	0			
Machines .. .. .	75	0	0			
Due by Loan Rates Account (Loan 3) .. .. .				349	8	10
Total .. .. .	8,044	1	3			

## Sinking Funds, etc.

Loan No. 1—Amount of loan current on 30th June, 1930, £505 17s. 7d.; Debentures re-purchased, £51 17s. 11d.; Total, £51 17s. 11d.; Net liability on loan 30th June, 1931, £453 19s. 8d.

Loan No. 2—Amount of loan current on 30th June, 1930, £796 18s.; Amount invested at Treasury, including accrued interest, £19 3s. 6d.; Total, £19 3s. 6d.; Net liability on loan 30th June, 1931, £777 14s. 6d.

Loan No. 3—Amount of loan current on 30th June, 1930, £3,168 6s. 11d.; Repayment of Principal, £94 15s. 4d.; Total, £94 15s. 4d.; Net liability on loan 30th June, 1931, £3,073 11s. 7d.

I certify having examined the books and accounts of the Wyalkatchem Road Board; also compared the Statements of "Receipts and Expenditure," the "Assets and Liabilities," also supporting statements, and found same to be correct.

(Sgd.) S. V. GLASKIN, L.I.C.A.,  
Government Inspector.

## Form No. 51.

## The Road Districts Act, 1919.

Statement showing Expenditure on Roads or other Works for year ended 30th June, 1931:—

Name of Road, Street, etc.	Construction.			Maintenance.		
	£	s.	d.	£	s.	d.
Goldfields .. .. .	70	15	0	49	13	8
Lewis' .. .. .	36	1	6			
Benjaberring-Minnivale .. .. .	35	4	6			
Wyalkatchem-Koordra .. .. .	..			11	13	4
Wyalkatchem-Benjaberring .. ..	..			1	15	0
Nalkain Siding .. .. .	12	13	4			
Nalkain West .. .. .	6	10	0			
Gnuca Siding .. .. .	101	12	6			
Red Dam .. .. .	2	0	0			
Wyalkatchem-Korrelocking .. ..	..			56	6	0
Gamble's North .. .. .	19	4	2			
Dixon's .. .. .	14	19	0			
Westlake's .. .. .	22	17	3			
Wyalkatchem-Korrelocking Rly. ..	3	3	4	6	6	8
Slocum's .. .. .	..			1	15	0
Nalkain-Wallambin .. .. .	0	10	0			
Diver's East and West .. .. .	11	2	0	11	5	0
Elashgin's East and West .. ..	75	8	0			
Elashgin's .. .. .	224	13	0	30	0	0
Tink's .. .. .	3	10	10			
Brookes' .. .. .	29	3	0			
Rifle Range .. .. .	1	2	6	10	7	6
Ross' .. .. .	41	11	9			
South Boundary .. .. .	2	0	0			
Garn's .. .. .	0	16	8	2	5	10
Wyalkatchem South .. .. .	69	2	3	31	17	6
Wilson's .. .. .	30	7	6			
Diver's North and South .. ..	54	16	6			
Lindsay's .. .. .	..			12	15	8
Hobden's .. .. .	..			7	18	4
Town Streets .. .. .	27	17	1	52	14	5
Korrelocking-Nembudding .. ..	45	1	8	4	15	0
Butlin's, Korrelocking .. .. .	1	11	0	16	11	8
Korrelocking Townsite .. .. .	1	10	0	28	0	8
Allen's East .. .. .	6	10	0			
Blakiston's North .. .. .	17	11	0			
Butlin's East and West .. .. .	0	2	6	9	1	8
Korrelocking South .. .. .	..			14	12	6
Nolan's .. .. .	66	0	0			
Payne's .. .. .	5	0	0			
Everett's .. .. .	26	15	0			
Korrelocking Cemetery .. .. .	0	11	6			
Charlton's .. .. .	..			26	5	0
Yorkrakine East and West .. ..	9	0	0	42	15	0
Boundary .. .. .	21	1	3			
Witney's .. .. .	0	2	6			
Nembudding South .. .. .	9	0	0	34	2	6
Allen's .. .. .	..			7	18	4
Bungulla .. .. .	..			1	2	6
Turner's .. .. .	88	8	6			
Nembudding .. .. .	7	18	4			
Sundry Works .. .. .	..			152	4	7
Street Trees .. .. .	..			13	12	1
Totals ..	£1,203	4	11	£637	15	5

## Form No. 17.

The Roads Districts Act, 1919 (Sections 304 and 307).

Road Board Loans Current Year ended 30th June, 1931.

Loan No. 1.—Amount authorised, £800; Nominal amount raised by issue of Debentures, £800; Net amount realised (nominal): Amount less Discount and Flotation Expenses, £800; Portion of loan borrowed from Government, Nil; Where floated, Commonwealth Bank; Date of issue, 19/6/23; Currency, 15 years; Rate of interest, 5½ per cent.; Percentage of sinking fund, Nil; Annual liability due on account of interest and sinking fund, £79 0s. 4d.; Amount paid during the year under review, £79 0s. 4d.; Purpose for which the loan was raised, Road Board Offices.

Loan No. 2.—Amount authorised, £850; Nominal amount raised by issue of Debentures, £850; Net amount realised (nominal): Amount less Discount and Flotation Expenses, £850; Portion of loan borrowed from Government, Nil; Where floated, National Bank Officers' Association; Date of issue, 4/11/26; Currency, 25 years; Rate of interest, 7 per cent.; Percentage of sinking fund, 2; Annual liability due on account of interest and sinking fund, £76 10s.; Amount paid during the year under review, £76 10s.; Purpose for which the loan was raised, Hospital Quarters.

Loan No. 3.—Amount authorised, £3,300; Nominal amount raised by issue of Debentures, £3,300; Net amount realised (nominal): Amount less Discount and Flotation Expenses, £3,300; Portion of loan borrowed from Government, Whole; Where floated, State Savings Bank; Date of issue, 1/1/29; Currency, 20 years; Rate of interest, 6½ per cent.; Percentage of sinking fund, Nil; Annual liability due on account of interest and sinking fund, £291 6s. 8d.; Amount paid during the year under review, £291 6s. 8d.; Purpose for which the loan was raised, Town Hall.

We hereby certify that the figures and particulars above are correct.

V. T. THURSTUN,  
Chairman.

H. A. SEAR,  
Secretary.

19th August, 1931.

## THE ROAD DISTRICTS ACT, 1919.

## Albany District Road Board.

ANNUAL Statement showing operations and transactions of the Board for Financial Year ended 30th June, 1931:—

## SUMMARY OF RECEIPTS AND EXPENDITURE.

RECEIPTS.			
Particulars.	£ s. d.	£ s. d.	
Credit Balance at commencement of year—			
Balance at Treasury .. ..	212 4 1		
Balance at Bank of New South Wales (General Account) ..	352 10 6		
		564 14 7	
General Rate—			
(1) Current Rate collected during year .. ..	645 14 4		
(2) Arrears of Rates collected during year .. ..	505 4 11		
		1,150 19 3	
Loan Rate—			
(1) Current Rates collected during year .. ..	108 9 7		
(2) Arrears of Rates collected during year .. ..	30 18 5		
		139 8 0	
Traffic Licenses—			
Cart and Carriage .. ..	74 15 7		
Motor Vehicles—			
(a) Cars (Private) .. ..	396 0 6		
(b) Motor Cycles .. ..	13 11 3		
(c) Motor Wagons .. ..	315 0 9		
(d) Trailers and Semi-trailers .. ..	0 15 6		
Transfers .. ..	1 18 10		
Carriers' .. ..	5 0 9		
		807 3 2	
Other Licenses, Fees, etc.—			
(a) Dogs .. ..	19 6 4		
(b) Registration Certificates ..	11 4 0		
(c) Commonage and Agistment ..	21 19 6		
		52 9 10	
Income from Property and Plant (other than lighting)—			
Motor Truck .. ..	68 6 3		
Tractor Grader .. ..	218 16 11		
		287 3 2	
Government Grants (including Main Roads Board)—			
Albany-Denmark Road .. ..		25 16 9	
Loans raised under 10 <sup>o</sup> Geo. V., No. 38, Part VII.—			
Interest from Sinking Fund ..		2 6 3	
Fines and Penalties .. ..		0 3 0	
Legal Expenses recovered .. ..		0 11 0	
Deposits—			
Contractors' .. ..	10 13 9		
Others .. ..	4 0 0		
		14 13 9	

	£ s. d.	£ s. d.
Rates in Suspense .. ..		3 16 11
Health Account Receipts .. ..	2 6 6	
Vermine Account Receipts .. ..	261 15 3	
		264 1 9
Trust Accounts—		
Prepaid Licenses .. ..	23 2 6	
Main Road Board .. ..	235 2 4	
		258 4 10
All other Receipts—		
Motor Plates .. ..	27 8 0	
Licenses, 1929-30 .. ..	7 4 3	
Old timber .. ..	0 5 0	
Burying Cow .. ..	0 7 6	
Road Sign Fees .. ..	0 5 0	
Transfers Cheques .. ..	1,016 16 1	
Perth-Albany Road Contract ..	267 3 6	
Perth-Albany Road Maintenance ..	197 13 10	
Grassmere Contract .. ..	184 14 0	
Hunwick-Rutherford Contract ..	123 16 10	
Hume Pipes .. ..	24 12 3	
Concrete Pipes .. ..	24 4 6	
Refunded Cheque .. ..	5 4 0	
Refund Main Roads Board .. ..	17 18 0	
Petrol and Oil Account .. ..	4 2 6	
		1,901 15 3
Total .. ..		£5,473 7 6

## EXPENDITURE.

Particulars.	£ s. d.	£ s. d.
Expenses for Collecting Licenses—		
(1) Licensing Plates, Discs, etc. ..	42 3 8	
(2) Commission .. ..	2 0 9	
		44 4 5
Salaries .. ..		313 4 0
Office Expenses (Rent, Postage, Petty Cash, etc., and Wages) ..		67 18 1
Audit Fees .. ..		17 17 0
Advertising .. ..		9 12 0
Bank Charges .. ..		2 10 0
Three Per Cents. .. ..		17 3 6
Legal Expenses (Ordinary) .. ..		7 19 2
Stationery and Printing .. ..		13 10 10
Insurances (Guarantees, etc.) ..		6 2 3
Insurances (Works, etc.) .. ..		28 11 3
Construction Works (from Revenue, including Government Grants) as per Form No. 51—		
Roads .. ..		1,383 19 3
Maintenance Works (from Revenue, including Government Grants), as per Form No. 51—		
(a) Roads .. ..	609 17 4	
(b) Bridges .. ..	15 14 9	
(c) Recreation Grounds, Beaches ..	1 1 2	
(d) Commonages .. ..	31 17 7	
		658 10 10
Maintenance of—		
Tractor Grader .. ..	176 14 2	
Truck .. ..	54 19 8	
		231 13 10
Disbursements in respect to Loans raised under 10 <sup>o</sup> Geo. V., No. 38 (Part VII.) (see also Form 17)—		
Repayment of Loan No. 2 (not provided for by Sinking Fund) ..	34 13 7	
Purchase of Debentures .. ..	200 0 0	
Interest on Loans .. ..	97 13 6	
Paid into Sinking Fund .. ..	12 0 0	
Interest on Sinking Fund .. ..	2 6 3	
		346 13 4
Plant and Tools—		
(1) Tools (purchased during year) .. ..	10 11 8	
(2) Repairs to Furniture, Tools, Plant, etc. .. ..	61 17 2	
		72 8 10
Refund of Contractors' Deposits ..	10 13 9	
Refund of Rates (in Suspense) ..	6 18 0	
Other Refunds .. ..	4 0 0	
		21 11 9
Health Account Payments .. ..		1 9 2
Vermine Account Payments .. ..		272 16 9
Statutory Payments—Main Roads Board .. ..		461 1 4
All Other Expenditure (to be specified if on Works)—		
Depot and Shed .. ..	211 18 10	
Sundries .. ..	15 6 5	
Transfers, Cheques .. ..	1,016 16 1	
Perth-Albany Road Contract ..	19 10 2	
Hortin's Job, 1/6/4; H. Rutherford, 9/4/4 .. ..	10 10 8	
Hume Pipes, 17/11/3; Concrete Pipes, 58/4/2 .. ..	75 15 5	
Grassmere-Torbay Inlet Contract ..	22 18 4	
Rates .. ..	6 13 10	
Returned Cheque .. ..	5 4 0	
Petrol and Oil .. ..	10 17 1	
		1,395 10 10
Balances at end of year—		
To Credit of Board at Bank of New South Wales (General Account) .. ..		98 19 1
Total .. ..		£5,473 7 6



## LIABILITIES AND ASSETS.

LIABILITIES.		£ s. d.	
Particulars.			
Rates owing which cannot be collected	..	1,569	18 10
Loan Liability (No. 1 £600. No. 2 £850 14s. 8d.)	..	1,450	14 8
Outstanding Accounts	..	30	11 0
Amounts owing on Contracts on Hand	..	40	6 8
Rates in Suspense	..	5	16 5
Deposits Held	..	23	2 6
Due to Vermin Board	..	120	9 0
Due to Loan Rates Account	..	111	12 3
All Other Liabilities—			
Due to Main Roads Board	..	0	3 4
Balance of Assets over Liabilities	..	2,190	8 2
Total	..	£5,543	2 10
ASSETS.		£ s. d.	
Particulars.			
Credit Balance at Bank of New South Wales	..	98	19 1
Rates Outstanding—			
General Rates	..	3,127	6 5
Loan Rates	..	215	12 4
		3,342	18 9
Loan Sinking Fund Investments (including accrued interest)	..	65	14 0
Estimated Current Value of Property Owned by Board—			
Furniture	..	87	18 1
Plant and Tools	..	1,018	1 9
Buildings (Office and Depot Shed)	..	620	0 0
Other (Office and Depot Land)	..	245	0 0
		1,970	19 10
Due by Health Board	..	3	16 11
All Other Assets—			
Petty Cash in Savings Bank	..	20	0 0
Concrete Pipes in Stock	..	33	19 8
Oil in Stock	..	6	14 7
		60	14 3
Total	..	£5,543	2 10

## SINKING FUNDS, ETC.

Accrued Sinking Funds, etc., at 30th June, 1931.

Loan No. 1—Amount of Loan current at 30th June, 1930, £548 12s. 3d.; Amount invested at Treasury, including accrued interest, £14 6s. 3d.; Other, nil; Debentures re-purchased, nil; Total, £14 6s. 3d.; Net liability on Loan 30th June, 1931, £534 6s.

Loan No. 2—Amount of Loan current on 30th June, 1930, £1,085 8s. 3d.; Amount invested at Treasury, including accrued interest, nil; Other, £34 13s. 7d.; Debentures re-purchased, £200; Total, £234 13s. 7d.; Net liability on Loan 30th June, 1931, £850 14s. 8d.

I certify having examined the books and accounts of the Albany Road Board; also compared the Statements of "Receipts and Expenditure," the "Assets and Liabilities," also supporting statements, and found same to be correct.

N. L. HODGSON,  
Government Inspector.

## Form No. 51.

## The Road Districts Act, 1919.

Albany Road Board—Expenditure on Roads, etc., year ending 30th June, 1931.

Name of Road, Street, etc.	Road.		Road.		Bridges.	
	Construction.	£ s. d.	Maintenance.	£ s. d.	Maintenance.	£ s. d.
Perth-Albany	..	..	56	9 4		
Albany-Denmark	..	..	25	16 9		
Little Grove	..	426 14 4	1	6 8		
Grassmere-Torbay Inlet	..	..	11	2 8		
Ulster	..	..	34	5 11		
Bon Accord	..	..	8	9 2		
Campbell	..	..	0	11 2		
Ware	..	..	4	2 10		
Sims	..	35 4 11				
Porongorups	..	63 1 3	24	3 7		
Mill (Bornholm)	..	14 2 0				
King-Kalgan	..	48 3 8	14	5 1		
Kronkup	..	..	7	1 0		
Lower Kalgan	..	..	25	16 2		
Lower King	..	..	16	13 1		
Riverside	..	2 8 5				
Mail	..	5 14 3	5	0 0		
Napier Bridge	..	..			0	3 0
Kronkup Bridge	..	..			2	0 4
Torbay Siding	..	..	0	8 6		
Hortin's Siding	..	..	1	14 10		
Deviation	..	12 13 9				
Torbay-Youngs	..	61 17 8	28	14 11		
Millbrook	..	4 15 10	60	0 7		
Norwood	..	32 19 0	20	10 8		
Hazzard	..	0 10 0				
Hunwick	..	21 15 10	7	4 6		
Newbald	..	5 13 4	9	2 1		

## Form No. 51—continued.

	Road.		Road.		Bridges.	
	Construction.	£ s. d.	Maintenance.	£ s. d.	Maintenance.	£ s. d.
Fennell	..	..	2	13 4		
Two People Bay	..	17 10 1				
Eden	..	52 3 11	3	0 0		
Hay-River Redmond	..	18 2 5	1	6 8		
Males	..	8 15 0	3	13 1		
Nortons	..	12 5 0				
Mountain	..	21 7 11	12	0 0		
Rosedale	..	15 19 2				
Lilydale	..	22 0 0				
Lake Saidie	..	..	14	0 0		
Stanley	..	20 9 0				
Kwaijup	..	..	3	0 0		
Willyung	..	1 13 4	24	1 6		
Neilson's	..	20 14 3	0	7 8		
Harding	..	..	2	0 0		
Wilgie Hill	..	1 15 10				
Rutherford	..	18 2 10	10	10 0		
Torbay-Inlet	..	..	1	13 4		
Haddrill	..	7 9 5				
Wilkinson	..	21 14 0				
Strathmore	..	..	3	3 6		
King	..	36 1 4	42	1 8		
Morris	..	..	0	17 11		
Wilson's Inlet Bar	..	..	1	0 0		
Meanwood	..	4 5 1	0	12 6		
Tennessee South	..	25 3 6				
Marbellup Siding	..	2 19 6				
Tennessee-Lake Saidie	..	..	0	5 0		
Sandberg	..	5 14 5	5	14 9		
Elleker-Marbellup	..	..	4	18 0		
Grassmere Bridges	..	..			1	0 0
Angus	..	2 0 6	1	10 11		
Redmond-Chorkerup	..	62 3 3				
Cape Riche	..	69 16 5	5	12 8		
Warriup	..	19 17 7	0	3 10		
Reserve Road (Grassmere)	..	13 5 7				
Torbay Bridge	..	..			1	2 5
Lower Kalgan Bridge	..	..			4	0 10
Andrews (Gledhow)	..	0 13 4				
Redmond	..	..	1	0 0		
Joyce	..	..	0	10 0		
Robinson	..	9 18 11				
Tackenup	..	..	1	6 8		
Murrays	..	1 11 2	3	4 8		
Birds	..	2 13 6				
Morleys	..	..	2	6 4		
Rocky Crossing	..	5 9 8				
Nanarup	..	106 9 6				
Willyung Bridge	..	..			7	8 2
Dicks	..	1 3 6				
Albany-Elleker	..	14 4 11	94	3 10		
East Bank Kalgan	..	4 11 2				
Total	..	£1,383 19 3	£609 17 4		£15 14 9	

## Form No. 17.

The Road Districts Act, 1919 (Sections 304 and 307).

Road Board Loans Current Year ended 30th June, 1931.

Loan No. 1—Amount authorised, £600; Nominal amount raised by issue of Debentures, £600; Net amount realised (nominal). Amount less Discount and Flotation Expenses, £600; Portion of loan borrowed from Government, nil; Where floated, Albany; Date of issue, January, 1926; Currency, 30 years; Rate of interest, 6½ per cent.; Percentage of sinking fund, 2 per cent.; Annual liability due on account of interest, and sinking fund, £51; Amount paid during the year under review, £51; Purpose for which the loan was raised, land and buildings.

Loan No. 2—Amount authorised, £1,100; Nominal amount raised by issue of Debentures, £1,100; Net amount realised (nominal). Amount less Discount and Flotation Expenses, £1,100; Portion of loan borrowed from Government, £1,100; Where floated, Perth; Date of issue, October, 1929; Currency, 20 years; Rate of interest, 6 per cent.; Percentage of sinking fund, nil; Annual liability due on account of interest and sinking fund, £93 7s. 1d.; Amount paid during the year under review, £93 7s. 1d.; Purpose for which the loan was raised, road making plant.

We hereby certify that the figures and particulars above are correct.

(Signed) F. ALLWOOD,  
Chairman.

W. E. SIBBALD,  
Secretary.

9th July, 1931.

## THE ROAD DISTRICTS ACT, 1919.

## Kondinin District Road Board.

ANNUAL Statement showing operations and transactions of the Board for financial year ended 30th June, 1931:—

## SUMMARY OF RECEIPTS AND EXPENDITURE.

RECEIPTS.		£ s. d.		£ s. d.	
Particulars.					
Credit Balance at commencement of year—					
Balance at Treasury	..	..	0	8 5	
In hands of Secretary	..	..	0	3 10	
					0 12

General Rate—		£	s.	d.	£	s.	d.
(1) Current Rates collected during year ...		397	1	1			
(2) Arrears of Rates collected during year		122	11	0	519	12	1
<b>Traffic Licenses—</b>							
Cart and Carriage ...		59	6	6			
Motor Vehicles—							
(a) Cars (Private) ...		592	5	0			
(b) Motor Cycles ...		10	10	0			
(c) Motor Wagons ...		722	4	0			
(d) Trailers and Semi trailers ...		2	0	0			
Dealers' Plates ...		15	0	0			
Carriers' ...		12	0	0	1,413	5	6
<b>Other Licenses, Fees, etc.—</b>							
(a) Dogs ...		10	4	9			
(b) Hawkers' ...		0	10	0			
(c) Recreation Grounds, Parks, etc. ...		11	6	5			
(d) Water Supplies ...		0	3	0	22	4	2
<b>Government Grants (including Main Roads Board)—</b>							
Main Roads Board ...					436	18	5
Fines and Penalties ...					3	13	0
Legal Expenses recovered ...					4	19	0
Nomination Deposits ...					9	0	0
Health Account Receipts ...		78	8	5			
Vermun Account Receipts ...		113	6	10			
Cemetery Account Receipts ...		9	7	6	201	2	9
<b>All other Receipts—</b>							
Number Plate and Certificate holders ...		20	18	6			
Sundry Sales ...		2	19	3			
Refunds, overcharge Motor licenses ...		38	8	9			
Balance Trust Account (closed) ...		34	13	6			
Refunds ...		12	8	0	109	8	0
<b>Debit Balance at end of Year—</b>							
At National Bank ...					877	2	9
<b>Total ...</b>					<b>£3,597</b>	<b>17</b>	<b>11</b>

## EXPENDITURE.

Particulars.	£	s.	d.	£	s.	d.
Debit Balance at commencement of year at National Bank ...				902	7	4
Expenses for Collecting Licenses—						
(1) Licensing Plates, Discs, etc. ...	48	0	10			
(2) Commission and Wages ...	60	0	0	108	0	0
Salaries ...				349	2	6
Office Expenses (Rent, Postage, Petty Cash, etc.) ...				85	7	0
Election Expenses ...				5	11	0
Audit Fees ...				15	15	0
Advertising ...				12	18	6
Interest on Bank Overdraft ...				62	19	0
Bank Charges ...				1	15	0
Three per cents. ...				57	3	6
Legal Expenses (Ordinary) ...				8	16	2
Legal Expenses (Special) ...				12	12	0
Stationery and Printing ...				18	5	5
Insurances (Guarantees, etc.) ...				4	8	6
Insurances (Works, etc.) ...				58	8	9
Construction Works (from Revenue, including Government Grants) as per Form No. 51—						
(a) Culverts ...	517	8	8			
(b) Bridges ...	28	1	11			
(c) Recreation Grounds, Parks, Beaches, etc. ...	6	19	6	552	10	1
Maintenance Works (from Revenue, including Government Grants) as per Form No. 51—						
(a) Roads ...	509	0	5			
(b) Wells, Dams, etc. ...	2	10	0			
(c) Street Lighting, etc. ...	76	10	0			
(d) Recreation Grounds, Beaches ...	23	3	6	611	3	11
Maintenance of Halls ...				4	1	0
Plant and Tools—						
(1) Plant, etc. (purchased during year) ...	155	0	3			
(2) Tools (purchased during year) ...	0	5	0			
(3) Office Furniture ...	8	2	6			
(4) Repairs to Furniture, Tools, Plant, etc. ...	38	9	0	201	16	9
Refunds ...				41	16	9
Health Account Payments ...				117	7	4
Vermun Account Payments ...				193	11	10
Cemetery Account Payments ...				14	3	7
Statutory Payments—						
Main Roads Board ...				129	17	2
Trust Accounts—						
Nomination Deposits ...				9	0	0
All other Expenditure (to be specified if on Works)—						
Conference Expenses ...	5	5	0			
Road Board Association ...	3	14	0			
Purchase Gravel Reserve ...	10	0	0	18	19	0
<b>Total ...</b>				<b>£3,597</b>	<b>17</b>	<b>11</b>

## LIABILITIES AND ASSETS.

LIABILITIES.		£	s.	d.	£	s.	d.
Particulars.							
Debit Balance at Bank ...					877	2	9
Rates owing which cannot be collected ...					500	0	0
Outstanding Accounts ...					143	8	5
Rates in Suspense ...					0	10	0
<b>All other Liabilities—</b>							
Main Roads Board Traffic Fees, 1929-30 ...		157	12	4			
Main Roads Board Traffic Fees, 1930-31 ...		11	9	4			
Balance of Assets over Liabilities ...					2,464	6	10
<b>Total ...</b>					<b>£4,154</b>	<b>9</b>	<b>8</b>

## ASSETS.

Particulars.	£	s.	d.	£	s.	d.
Rates Outstanding—						
General Rates ...				2,901	16	2
Estimated Current Value of Property owned by Board—						
Furniture ...	108	10	0			
Plant ...	473	0	0			
Buildings ...	115	0	0			
Tools ...	9	19	6			
Due by Health Board ...				706	9	6
Due by Vermun Board ...				176	2	5
All other Assets—				50	1	7
Petty Cash ...	5	0	0			
Recreation Reserve ...	315	0	0			
<b>Total ...</b>				<b>£4,154</b>	<b>9</b>	<b>8</b>

I certify having examined the books and accounts of the Kondinin Road Board; also compared the Statements of "Receipts and Expenditure," the "Assets and Liabilities," also supporting statements, and found same to be correct.

S. V. GLASKIN,  
Government Inspector.

Form No. 51.

The Road Districts Act, 1919.

Statement showing Expenditure on Roads or other Works for Year ended 30th June, 1931.

Name of Road or other Work.	Maintenance.	Construction.
	£ s. d.	£ s. d.
Various Roads including Flood damage	213 6 5	
Kondinin Streets	29 18 9	
Karlgarin	23 6 3	273 6 3
Boundary		28 9 6
Notting	10 18 11	10 16 3
Kondinin, West	51 15 10	85 6 3
Notting, East	10 19 0	
Bendering, East	0 8 0	
Bendering, West	9 16 9	
Kondinin, North	1 15 10	
Young's	2 5 9	
Vermun	21 9 6	
Bell and Thompson's		9 17 6
McMuir & Marton's		7 10 0
Bendering Reserve	10 18 4	18 2 6
Corrigin-Kulin	2 9 6	75 13 10
Koudinin, South	45 8 5	6 6 7
Remnant's	9 3 4	
Morton & Grants	58 1 0	
Karlgarin, North	4 14 10	2 0 0
Poole's	2 4 0	
<b>Total</b>	<b>£509 0 5</b>	<b>£517 8 8</b>

We hereby certify that the figures and particulars above are correct.

WM. N. TREMBATH,  
Chairman.

I. E. GARRITY,  
Acting Secretary.

12th February, 1932.

## ESPERANCE ROAD BOARD.

Notice of Appointment of Poundkeeper.

ROBERT JOHN BREMER DOUGLAS has been appointed Poundkeeper to the Esperance Public Pound in lieu of John McCudden resigned.

H. C. SIMS,  
Secretary.

## THE ROAD DISTRICTS ACT, 1919.

Mullewa Road Board District.

Poundkeeper.

IN pursuance of the powers conferred by "The Road Districts Act, 1919," and "The Cattle Trespass, Fencing and Impounding Act, 1882," the Mullewa Road Board hereby appoint Michael Blake as District Ranger and Poundkeeper for the Town and District of Mullewa.

D. WARREN,  
Chairman.

P. F. ROOKE,  
Secretary.

Vide minutes of general meeting of the Board held at Mullewa this 16th day of April, 1932.

## THE TRAFFIC ACT, 1919-31.

## Traffic Regulations—Additions and Amendments.

P.W. 344/31.

1. Paragraphs (a), (b), (f), (g), (h), and (j) of Regulation No. 26, published in the *Government Gazette* on the 30th June, 1931, are hereby amended as follows:—

Paragraph (a) by deleting the word “and,” after the word “vehicles,” and inserting the words “and semi-trailers” after the word “trailer,” in the second line thereof.

Paragraph (b), by deleting the words “free of charge,” in the last line, and inserting in lieu thereof the words “on payment of a fee of one penny.”

Paragraph (f), by deleting subparagraphs (i) to (x), and inserting the following in lieu thereof:—

(i) Certificate for motor cars, when licensed for the full year, to be printed in black on a brown ground.

(ii) Certificates for motor cars, when licensed only for the first half-year, shall be printed in black on brown ground with one white vertical stripe.

(iii) Certificates for motor cars, when licensed only for the second half-year, shall be printed in black upon a brown ground, with two white stripes crossed diagonally.

(iv) Certificates for motor wagons, locomotives, and traction engines, when licensed for the full year, to be printed in black on a yellow ground.

(v) Certificates for motor wagons, locomotives, and traction engines, when licensed only for the first half-year, shall be printed in black on a yellow ground, with one white vertical stripe.

(vi) Certificates for motor wagons, locomotives, and traction engines, when licensed only for the second half-year, shall be printed in black on a yellow ground, with two white stripes crossed diagonally.

(vii) Certificates for motor cycles, when licensed for the full year, to be printed in black on a blue ground.

(viii) Certificates for motor cycles, when licensed only for the first half-year, to be printed in black on a blue ground, with one white vertical stripe.

(ix) Certificates for motor cycles, when licensed only for the second half-year, to be printed in black on a blue ground, with two white stripes crossed diagonally.

(x) Certificates for trailers or semi-trailers shall be issued upon forms similar to those issued for the respective kinds of vehicles drawing such trailers or semi-trailers, and with the word “trailer” or “semi-trailer,” as the case may be, endorsed on the face of the certificate.

Paragraph (g) is hereby deleted, and the following is inserted in lieu thereof:—

(g) (i) The licensing authority shall, at each subsequent issue of a license for any vehicle, issue a new registration certificate as prescribed for such vehicle under this regulation, at a charge of one penny each.

(ii) In cases where a registration certificate is lost or destroyed the licensing authority may, upon production of evidence to their satisfaction and payment of sixpence, issue a new certificate in the appropriate form to take the place of the original certificate, and shall then enter in the registrar a note recording due cancellation of the original certificate.

(iii) Any person using any original certificate after the new one has been issued to take the place thereof, shall be guilty of an offence and be liable to the penalties contained in paragraph (k) of these regulations.

(ii) Paragraph (h), by inserting the words “or semi-trailer” after the word “trailer,” in lines one and five of subparagraph

Paragraph (j), by inserting the words “semi-trailer” after the word “trailer,” in the fifth line.

2. Regulation 245 is amended by deleting paragraph (ix) therefrom.

3. The heading, “Cities of Perth and Fremantle,” preceding Regulation 248 is hereby deleted, and the word “Parking” inserted in lieu thereof.

4. A new regulation is inserted after Regulation No. 249, as follows:—

249A. No person in charge of any vehicle shall cause or permit such vehicle to stand—

(a) on that portion of Swanbourne Terrace, Cottesloe, between John Street and Forrest Street;

(b) on that portion of Ocean Drive at City Beach between the Plank Road and the Boulevard.

Provided that this regulation shall not render it unlawful for a vehicle to stand for sufficient time to permit a person to enter or alight from such vehicle.

5. The Second Schedule to the Regulations, published in the *Government Gazette* on the 30th day of June, 1931, is hereby amended by inserting in lieu of Forms numbered 38 to 46, both inclusive, the following:—

Form No. 38.

Form No. 39.

Form No. 40.

Identification Plates

MAKE **3** TYPE

ENGINE NO.

REGISTERED FOR YEAR ENDING  
30th JUNE, 1933.

For Licensing Authority

Municipality  
Road Board

Certificate to be Brown.

Identification Plates

MAKE **3** TYPE

ENGINE NO.

Registered for First Half-Year ending  
31st December, 1932.

For Licensing Authority

Municipality  
Road Board

Certificate to be Brown with White Vertical  
Stripe.

Identification Plates

MAKE **3** TYPE

ENGINE NO.

Registered for Second Half-Year ending  
30th JUNE, 1933.

For Licensing Authority


Municipality  
Road Board



Certificate to be Brown with two White Stripes  
crossed diagonally.

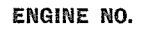

Form No. 41.

Form No. 42.


Form No. 43.


Identification Plates 

MAKE  **3**  Type or Attachments

ENGINE NO.  **3** 



**MOTOR WAGON**  
Registered for year ending 30th June, 1933.



 For Licensing Authority

 Municipality Road Board


Certificate to be Yellow.


Identification Plates 

MAKE  **3**  Type or Attachments


ENGINE NO.  **3** 



**MOTOR WAGON**  
Registered for First Half-Year ending Dec. 31, 1932.

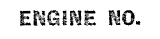

 For Licensing Authority

 Municipality Road Board


Certificate to be Yellow with White Vertical Stripe.

Identification Plates 

MAKE  **3**  Type or Attachments

ENGINE NO.  **3** 

**MOTOR WAGON**  
Registered for 2nd Half-Year ending June 30, 1933.

 For Licensing Authority


 Municipality Road Board



Certificate to be Yellow with two White Stripes crossed diagonally.



Form No. 44.

Form No. 45.


Form No. 46.


Identification Plates 

MAKE  **3**  TYPE


ENGINE NO.  **3** 



**MOTOR CYCLE**  
Registered for year ending 30th June, 1933.



 For Licensing Authority

 Municipality Road Board


Certificate to be Blue.


Identification Plates 

MAKE  **3**  TYPE


ENGINE NO.  **3** 



**MOTOR CYCLE**  
Registered for First Half-Year ending Dec. 31, 1932.



 For Licensing Authority

 Municipality Road Board


Certificate to be Blue with White Vertical Stripe.


Identification Plates 

MAKE  **3**  TYPE

ENGINE NO.  **3** 

**MOTOR CYCLE**  
Registered for 2nd Half-Year ending June 30, 1933.

 For Licensing Authority

 Municipality Road Board

Certificate to be Blue with two White Stripes crossed diagonally.

(For the Metropolitan Area the name of Licensing Authority is shown "R. Connell, Commissioner of Police.")

I certify that the foregoing Regulations are within the provisions of the Statute.

(Sgd.) J. L. WALKER,  
Crown Solicitor.

Recommended—

(Sgd.) J. LINDSAY,  
Minister for Works and Labour.

Approved by His Excellency the Administrator in Executive Council this 20th day of April, 1932.

(Sgd.) L. E. SHAPCOTT,  
Clerk of the Council.

# THE TRAFFIC ACT, 1919-31—TRAFFIC REGULATIONS, 1931.

## Amendments.

P.W. 1121/27.

THE Eighth Schedule to the Traffic Regulations, 1931, is hereby amended as follows:—

Route No. 3, published in the *Government Gazette* on the 13th day of February, 1931, is hereby revoked and the following inserted in lieu thereof:—

Route No. 3.—Perth to Loftus Street and Mt. Hawthorn. Commencing at the South side of St. George's Terrace, 100 feet West of William Street, as the terminal point; thence along St. George's Terrace, Milligan Street, Wellington Street, Market Place, under Subway, Sutherland Street, Stone Street, Havelock Street, Loftus Street, London Street, Woodstock Street, Edinborough Street to its intersection with Green Street, as the terminal point; return by same route.

Route No. 6, published in the *Government Gazette* on the 13th day of February, 1931, is hereby revoked and the following route, to be a Continuous Route, inserted in lieu thereof:—

Route No. 6.—Perth to Jolimont and Herdsman Lake:  
Section (1).—Commencing at the South side of St. George's Terrace, 100 feet West from William Street, as the terminal point; thence along St. George's Terrace, Milligan Street, Wellington Street, Market Place, under Subway, Sutherland Street, Stone Street, Havelock Street, Cambridge Street to its intersection with Jersey Street, as the terminal point; return by same route.

Section (2).—Commencing at the intersection of Jersey Street and Cambridge Street, as the terminal point; thence along Jersey Street and Cardigan Terrace to the Jolimont Hall as the terminal point; return by same route.

Section (3).—Commencing at the intersection of Jersey Street and Cambridge Street, as the terminal point; thence along Cambridge Street and Reserve Street to its intersection with Herdsman Parade, as the terminal point; return by same route.

Route No. 20, published in the *Government Gazette* on the 13th day of February, 1931, is hereby revoked and the following inserted in lieu thereof:—

Route No. 20.—Perth to North Beach.—Commencing at the South side of St. George's Terrace, 100 feet West from William Street, as the terminal point; thence along St. George's Terrace, Milligan Street, Wellington Street, Market Place, under Subway, Sutherland Street, Stone Street, Havelock Street, Cambridge Street, Oxford Street, North Beach Road, Maine Street, Curtis Street, Killarney Road, Stubberfield Road, Bryan Road, Maley Road, Balcatta Road to the Beach, as the terminal point; return by same route.

Route No. 52, published in the *Government Gazette* on the 13th day of February, 1931, is hereby revoked and the following inserted in lieu thereof:—

Route No. 52.—Perth to Mt. Hawthorn and Scarborough.—

Section (1).—Commencing on the South side of Wellington Street, 197 feet West from William Street, as the terminal point; thence along Wellington Street, Market Place, under Subway, Sutherland Street, Stone Street, Havelock Street, Loftus Street, North Beach Road, to its intersection with King Edward Road, as the terminal point; return by same route.

Section (2).—Commencing at the intersection of North Beach Road and King Edward Road, as the terminal point; thence along North Beach Road, North Beach Parade, Poole Street, to its intersection with Beach Avenue, as the terminal point; return by same route.

Section (3).—Commencing at the intersection of North Beach Road and Kalgoorlie Street, as the terminal point; thence along Kalgoorlie Street, Anzac Road to its intersection with Lynton Street, as the terminal point; return by same route.

Route No. 71, published in the *Government Gazette* on the 13th day of February, 1931, is hereby revoked and the following inserted in lieu thereof:—

Route No. 71.—Perth to City Beach.—Commencing on the South side of St. George's Terrace, 100 feet West from William Street, as the terminal point; thence along St. George's Terrace, Milligan Street, Wellington Street, Market Place, under Subway, Sutherland Street, Stone Street, Havelock Street, Cambridge Street, the Plank Road, Ocean Drive to the City Council's parking ground, at the intersection of Ocean Drive and the Boulevard, as the terminal point.

Return.—Commencing at the intersection of Ocean Drive and the Boulevard, as the terminal point; thence along the Boulevard, Cambridge Street, and thence *via* the same route as above.

Route No. 74, published in the *Government Gazette* of the 13th day of February, 1931, is hereby revoked and the following inserted in lieu thereof:—

Route No. 74.—Applecross.—Commencing at the intersection of Matheson Road and Canning Road, as the terminal point; thence along Matheson Road, Kintail Road to its intersection with Canning Road at the Canning Bridge, as the terminal point; return by same route.

Route No. 76, published in the *Government Gazette* on the 13th day of February, 1931, is hereby revoked and the following inserted in lieu thereof:—

Route No. 76.—City Beach-Boulevard-Perth.—Commencing on the South side of St. George's Terrace, 100 feet West from William Street, as the terminal point; thence along St. George's Terrace, Milligan Street, Wellington Street, Market Place, under Subway, Sutherland Street, Stone Street, Havelock Street, Cambridge Street, the Boulevard to the Tea Rooms at the intersection of the Boulevard and Ocean Drive, City Beach, as the terminal point; return by same route.

Recommended—

(Sgd.) J. LINDSAY,  
Minister for Works.

Approved by His Excellency the Administrator in Executive Council this 20th day of April, 1932.

(Sgd.) L. E. SHAPCOTT,  
Clerk of the Council.

#### THE ROAD DISTRICTS ACT, 1919.

Gascoyne-Minilya Road District—Alteration of Boundaries with the Upper Gascoyne Road District.

Notice of Intention.

Department of Works and Labour,  
P.W. 731/28. Perth, 13th April, 1932.

IT is hereby notified, for general information, that it is the intention of His Excellency the Administrator, under the provisions of "The Road Districts Act, 1919," and all other powers enabling him in this behalf, to sever that portion of the Upper Gascoyne Road District as described in Schedule hereto and annex it to the Gascoyne-Minilya Road District.

Plans showing the proposed alterations may be seen at the Local Government Office, Department of Works and Labour, Perth.

(Sgd.) C. A. MUNT,  
Under Secretary for Works and Labour.

#### GASCOYNE-MINILYA ROAD DISTRICT.

Transfer of Territory from the Upper Gascoyne Road District.

All that piece of land bounded by lines commencing on the present District boundary at the North-West corner of Pastoral Lease 1931/96 and extending along its North boundary, the Northernmost, an East, a North and the Easternmost boundaries of Pastoral Lease 3509/96, parts of the North and West boundaries of Pastoral Lease 2880/96, the North boundary of Pastoral Lease 3643/96 to rejoin the present District boundary; thence Northward along said District boundary to the starting point.

#### THE ROAD DISTRICTS ACT, 1919.

Upper Blackwood Road Board.

Department of Works and Labour,  
P.W. 104/32. Perth, 20th April, 1932.

IT is hereby notified, for general information, that His Excellency the Administrator has approved, under the provisions of Section 277 (f) of "The Road Districts Act, 1919," of the erection of a residence for the local Medical Practitioner as being a work within the meaning of the said Act for which money may be borrowed under the Statute by the Upper Blackwood Road Board.

(Sgd.) C. A. MUNT,  
Under Secretary for Works and Labour.

#### THE ROAD DISTRICTS ACT, 1919.

Mullewa Road Board—Poundage Fees, Sustenance Charges and By-laws.

P.W. 3034/24.

IN pursuance of the powers conferred by "The Road Districts Act, 1919," and "The Cattle Trespass, Fencing and Impounding Act, 1882," the Mullewa Road Board hereby amends the By-laws published in the *Government Gazette* on the 14th day of August, 1931, page 1803, by omitting therefrom the words—

"and has appointed Mr. James Simmonds and Mr. James Hatch as District Rangers and Poundkeepers."

Passed by resolution of the Mullewa Road Board at a meeting held on the 12th day of March, 1932.

D. WARREN,  
Chairman.

P. F. ROOKE,  
Secretary.

Recommended—

(Sgd.) J. LINDSAY,  
Minister Controlling Local Government.

Approved by His Excellency the Administrator in Executive Council this 20th day of April, 1932.

(Sgd.) L. E. SHAPCOTT,  
Clerk of the Council.

Department of Agriculture,  
Perth, 21st April, 1932.

Agric. No. 891/18; Ex. Co. No. 601.

HIS Excellency the Administrator in Executive Council has been pleased to approve of the appointment of J. S. McKenna, B. W. Read, and H. G. Giles as Inspectors under "The Dairy Cattle Improvement Act, 1922."

Agric. No. 6230/15; Ex. Co. No. 603.

HIS Excellency the Administrator in Executive Council has been pleased to approve of the writing off of the sum of £30,540 1s. 5d., part of the recorded indebtedness of the Gascoyne Vermin Board to the Government, which sum comprises the sum of £17,017 13s. 1d., which should have been credited to the Board in reduction of its loan indebtedness but was expended on the maintenance of the Gascoyne Vermin Fence, and the sum of £13,522 8s. 4d., being compound interest at 5 per cent. on the said sum of £17,017 13s. 1d.

(Sgd.) G. L. SUTTON,  
Director of Agriculture.

## PUBLIC WORKS ACT, 1902.

P.W. 987/31 ; Ex. Co. No. 643.

## LAND ACQUISITION.

*City of Perth—Extension of Plain and Brook Streets, East Perth.*

NOTICE is hereby given, and it is hereby declared, that the several pieces or parcels of land described in the Schedule hereto—being all in the City of Perth (Perth and Swan Districts)—have, in pursuance of the written approval and of the consent under Section 219 of the Municipal Corporations Act, 1906, of His Excellency the Administrator, acting by and with the advice of the Executive Council, dated the 20th day of April, 1932, been compulsorily taken and set apart for the purposes of the following public work, namely: Extension of Plain and Brook Streets, East Perth.

And further notice is hereby given that the said pieces or parcels of land so taken and set apart are marked off and more particularly described and shown coloured green on Plan P.W.D., W.A., 27032 (L.T.O. Diagram 9169) which may be inspected at the office of the Minister for Works, Perth.

And it is hereby directed that the said land shall vest in the City of Perth for an estate in fee simple in possession for the public work herein expressed, freed and discharged from all trusts, mortgages, charges, obligations, estates, interests, rights-of-way or other easements whatsoever.

## Schedule :

No. on Plan P.W.D., W.A., No. 27032	Owner or Reputed Owner.	Occupier or Reputed Occupier.	Description.	Quantity.
1 and 2	Jane Hawkins and John Nicholson	...	Lots 115, 153, 154, 155 and 156 of Swan Location A 1 and Perth Town Lot E 101 (Certificate of Title Volume 693, Folio 131)	a. r. p. 0 3 28.1
3	Edith Jones	...	Lot 152 of Perth Town Lot E 101 and Swan Location A 1 (Certificate of Title Volume 291, Folio 148)	0 0 20.5
4	Michael Nolan	...	Lot 129 of Swan Location A 1 and Perth Town Lot E 101 (Certificate of Title Volume 479, Folio 166)	0 1 36.6
5	Christopher Dalton	...	Lot 30 of Perth Town Lot E 91 (Certificate of Title Volume 923, Folio 184)	0 0 12
6	James Dalton	...	Lot 29 of Perth Town Lots E 90 and E 91 (Certificate of Title Volume 285, Folio 129)	0 0 12
7	Jessie Thomson, Executrix of Alexander Thomson (deceased)	...	Lot 15 of Perth Town Lots E 89 and E 90 (Certificate of Title Volume 225, Folio 167)	0 0 12
8	Muriel Keith	...	Lot 14 of Perth Town Lots E 89 and E 90 (Certificate of Title Volume 581, Folio 17)	0 0 12
9	Annie Morris	...	Lot 13 of Perth Town Lots E 89 and E 90 (Certificate of Title Volume 206, Folio 123)	0 0 12
10	Annie Morrissey	...	Lot 12 of Perth Town Lot E 89 (Certificate of Title Volume 278, Folio 88)	0 0 12
11	Joyce Kirby	...	Lot 11 of Perth Town Lot E 89 (Certificate of Title Volume 197, Folio 161)	0 0 12
12	Joyce Kirby	...	Lot 10 of Perth Town Lot E 89 (Certificate of Title Volume 271, Folio 143)	0 0 12
13	James Arthur Flesher	...	Lot 9 of Perth Town Lot E 89 (Certificate of Title Volume 217, Folio 132)	0 0 12
14	Emma McGovern	...	Lot 8 of Perth Town Lot E 89 (Certificate of Title Volume 680, Folio 86)	0 0 12
15	William Meban	...	Lot 7 of Perth Town Lot E 89 (Certificate of Title Volume 275, Folio 111)	0 0 12
16	Charles Henry Williams	...	Lot 6 of Perth Town Lot E 89 (Certificate of Title Volume 291, Folio 175)	0 0 12
17	Lancelot Ronal Jones	...	Lot 5 of Perth Town Lots E 88 and E 89 (Certificate of Title Volume 178, Folio 195)	0 0 12
18	Lancelot Ronal Jones	...	Lot 4 of Perth Town Lot E 88 (Certificate of Title Volume 212, Folio 167)	0 0 12
19	Alice Woodhouse, Percival James Woodhouse, and Marshall Stanley Woodhouse, Executors of the Will of Marshall Driver Woodhouse (deceased)	...	Lot 3 of Perth Town Lot E 88 (Certificate of Title Volume 143, Folio 56)	0 0 12
20	Mary Linkson	...	Lot 2 of Perth Town Lot E 88 (Certificate of Title Volume 926, Folio 199)	0 0 12
21	The Intercolonial Investment Land & Building Company, Ltd.	...	Lot 1 of Perth Town Lot E 88 (Certificate of Title Volume 217, Folio 163)	0 0 12.3

Certified correct this 18th day of April, 1932.

J. LINDSAY,  
Minister for Works.J. A. NORTHMORE,  
Administrator in Executive Council.

Dated this 20th day of April, 1932.

P.W. 22/32. Ex. Co. No. 648.

## PUBLIC WORKS ACT, 1902.

## LAND ACQUISITION.

*Kent Road Board—Gravel Reserve.*

NOTICE is hereby given, and it is hereby declared, that the several pieces or parcels of land described in the Schedule hereto—being all in the Kojonup District—have, in pursuance of the written approval under Section 160 (24) of the “Road Districts Act, 1919,” and under the “Public Works Act, 1902,” of His Excellency the Administrator, acting by and with the advice of the Executive Council, dated the 20th day of April, 1932, been compulsorily taken and set apart for the purposes of the following public work, namely:—Kent Road Board Gravel Reserve.

And further notice is hereby given that the said pieces or parcels of land so taken and set apart are marked off and more particularly described and shown coloured green on Plan P.W.D., W.A., 27014 (L.T.O., diagram 9158), which may be inspected at the office of the Minister for Works, Perth.

And it is hereby directed that the said land shall vest in the Kent Road Board for an estate in fee simple in possession for the public work herein expressed, freed and discharged from all trusts, mortgages, charges, obligations, estates, interests, rights-of-way or other easements whatsoever.

## Schedule.

No. on Plan, P.W.D., W.A., No. 27014.	Owners or Reputed Owners.	Occupier or Reputed Occupier.	Description.	Quantity.
1	Ethel Mary Hatch and The West Australian Trustee, Executor and Agency Company, Limited, two of the executors of the Will of William Hatch, deceased	... ..	Portion of Kojonup Location 5703 (Certificate of Title Volume 1021, Folio 625)	a. r. p. 9 2 34

Certified correct this 18th day of April, 1932.

J. LINDSAY,  
Minister for Works.

J. A. NORTHMORE,  
Administrator in Executive Council.  
Dated this 20th day of April, 1932.

P.W.W.S. 16/18 ; Ex. Co. 711.

## PUBLIC WORKS ACT, 1902.

## LAND RESUMPTION.

*Harvey River Improvements (Cut).*

NOTICE is hereby given, and it is hereby declared, that the several pieces or parcels of land described in the Schedule hereto—being all in the Wellington District—have, in pursuance of the written approval and consent of His Excellency the Administrator, acting by and with the advice of the Executive Council, dated the 20th day of April, 1932, been set apart, taken or resumed for the purposes of the following public work, namely:—Harvey River Improvements (Cut).

And further notice is hereby given that the said pieces or parcels of land so set apart, taken or resumed are marked off and more particularly described on Plan, P.W.D., W.A., 27023 (L.T.O. Diagram 9166), which may be inspected at the office of the Minister for Works, Perth.

And it is hereby directed that the said lands shall vest in His Majesty for an estate in fee simple in possession for the public work herein expressed, freed and discharged from all trusts, mortgages, charges, obligations, estates, interests, rights-of-way or other easements whatsoever.

## SCHEDULE.

No. on Plan, P.W.D., W.A., No. 27023.	Owner or Reputed Owner.	Occupier or Reputed Occupier.	Description.	Quantity.
1	Herbert Edward Green ... ..	... ..	Portion of Wellington Location 3907 (C.P. Lease 16236/68)	a. r. p. 1 0 25.4

Certified correct this 18th day of April, 1932.

J. LINDSAY,  
Minister for Works.

J. A. NORTHMORE,  
Administrator in Executive Council.

Dated this 20th day of April, 1932.



P.W.W.S. 1260/18 ; Ex. Co. 709.

## PUBLIC WORKS ACT, 1902.

## LAND RESUMPTION.

*Goldfields Water Supply Reticulation—Pipe Line near Mundaring.*

NOTICE is hereby given, and it is hereby declared, that the several pieces or parcels of land described in the Schedule here to—being all in the Mahogany Creek District—have, in pursuance of the written approval and consent of His Excellency the Administrator, acting by and with the advice of the Executive Council, dated the 20th day of April 1932, been set apart, taken or resumed for the purposes of the following public work, namely :—Goldfields Water Supply Reticulation—Pipe Line near Mundaring.

And further notice is hereby given that the said pieces or parcels of land so set apart, taken, or resumed are marked off and more particularly described on Plan P.W.D., W.A., 27017 (L.T.O. Diagram 9155), which may be inspected at the office of the Minister for Works, Perth.

And it is hereby directed that the said lands shall vest in the Minister for Water Supply, Sewerage, and Drainage, for an estate in fee simple in possession for the public work herein expressed, freed and discharged from all trusts, mortgages, charges, obligations, estates, interests, rights-of-way or other easements whatsoever.

## SCHEDULE.

No. on Plan, P.W.D., W.A., No. 27017.	Owner or Reputed Owner.	Occupier or Reputed Occupier.	Description.	Quantity.
1	Alexander Bishop ... ..	... ..	Part of Mahogany Creek, Lot 15 (C.P. Lease 8451/51)	a. r. p. 0 1 2.9

Certified correct this 18th day of April, 1932.

J. LINDSAY,  
Minister for Works.

J. A. NORTHMORE,  
Administrator in Executive Council.

Dated this 20th day of April, 1932.

P.W.W.S. 678/31 ; Ex. Co. 708.

## PUBLIC WORKS ACT, 1902.

## LAND RESUMPTION.

*Bussellton District Drainage and River Improvements—Vasse River Diversion Cut.*

NOTICE is hereby given, and it is hereby declared, that the several pieces or parcels of land described in the Schedule hereto—being all in the Sussex District—have, in pursuance of the written approval and consent of His Excellency the Administrator, acting by and with the advice of the Executive Council, dated the 20th day of April, 1932, been set apart, taken or resumed for the purposes of the following public work, namely : Vasse River Diversion Cut.

And further notice is hereby given that the said pieces or parcels of land so set apart, taken, or resumed are marked off and more particularly described on Plan, P.W.D., W.A., 27018 (L.T.O. diagram 9165) which may be inspected at the office of the Minister for Works, Perth.

And it is hereby directed that the said lands shall vest in His Majesty for an estate in fee simple in possession for the public work herein expressed, freed, and discharged from all trusts, mortgages, charges, obligations, estates, interests rights-of-way or other easements whatsoever.

## Schedule :

No. on Plan P.W.D., W.A., No. 27018.	Owner or Reputed Owner.	Occupier or Reputed Occupier.	Description.	Quantity.
1	William Henry Francis Willmott	... ..	Part of Lot 4 of Sussex Location 1 (Certificate of Title Volume 1022, Folio 603)	a. r. p. 1 0 30

Certified correct this 18th day of April, 1932.

J. LINDSAY,  
Minister for Works.

J. A. NORTHMORE,  
Administrator in Executive Council.

Dated this 20th day of April, 1932.

## TENDERS FOR PUBLIC WORKS.

Date of Notice.	Nature of Work.	Date and Time for Closing.	Where and when Conditions of Contract, etc., to be seen.
1932. April 14	Warralakin Siding School—Removal from Geelakin (8114)	1932. (Noon on Tuesday) 3rd May ... ..	Contractors' Room, Perth, and Court House, Merredin, on and after 19th April, 1932.

Tenders, together with the prescribed deposit, are to be addressed to "The Hon. the Minister for Works and Labour," and marked "Tender," and will be received at the Public Works Office, Perth. The lowest or any tender will not necessarily be accepted.

C. A. MUNT,  
Under Secretary for Works and Labour.

## TENDERS FOR MAIN ROADS DEPARTMENT.

Date of Notice.	Nature of Work.	Date and Time of Closing.	Where and when Conditions of Contract, etc., to be seen.
1932. April 19th ...	Dardanup Road Board District—Armadale—Pemberton Road—Proposal No. 517. Construction of a 30ft. span driven pile timber bridge over Crooked Brook, and 270ft. of approaches.	1932. (Noon, Wednesday.) 27th April ... ..	Main Roads Office, Perth, and Local Road Board Office at Dardanup.

Tenders are to be addressed to "The Commissioner of Main Roads," and marked outside "Tender." They must be accompanied by a Schedule of Quantities, together with the prescribed deposit, and will be received at the Main Roads Department, The Barracks, St. George's Terrace, Perth. The lowest or any tender will not necessarily be accepted.

By order of the Commissioner,  
M. GLENDINNING, Secretary.

## AGRICULTURAL BANK ACT, 1906; INDUSTRIES ASSISTANCE ACT, 1915, AND AMENDMENTS.

TENDERS for the purchase of the undermentioned land and leases will be received by the Trustees on dates and at the Local Offices named:—

Tenders returnable at Perth—7/5/32.  
159/27.

Portion of Canning Location 12, being Lot 90 on Plan 3148, and being the whole of the land comprised in Certificate of Title Vol. 578, Fol. 98, standing in the name of Job David Phillips; area 7½ acres, situated 1 mile North of Maddington; all 1st class red soil to heavy clay; 7 acres cleared; well; 80 chains 3 and 5-wire fencing; 3-roomed j.w.b. house, back and front verandahs and outside room; 3 sheds; Scheme water and electric light.

23/1018.

Portion of Canning Location 13, and being Lot 497 on Plan 3552, and being the whole of the land comprised in Certificate of Title Vol. 838, Fol. 48, standing in the name of Fanny Judges Levett; area 7 acres 2 roods 18 perches, situated 3 miles East of Maddington; all 1st class land; 7 acres cleared; 27 chains mixed fencing; house, 3 rooms and kitchen; cart shed, stable, feed room; Scheme water; ¼ acre citrus.

Tenders returnable at Northam—7/5/32.  
1521/13.

Avon Location 7692, being the whole of the land comprised in Certificate of Title Vol. 1006, Fol. 539, standing in the name of Robert William Crouch; area 160 acres situated 18 miles East of Pingelly.

Tenders returnable at Narrogin—7/5/32.  
2576/30.

Roe Locations 600, 575, 577, being the whole of the land comprised in Leases 18030/68, 17940/68, 24014/74, standing in the name of Charles Norman Polain; Roe location 576 being the whole of the land comprised in Lease 24013/74, standing in the name of Luigi Scherini; total area 2,874 acres 1 rood 13 perches, situated 8 miles South of Burngup, described as 852 acres 1st class good red and brown loam; 730 acres 2nd class sandy and gravelly clay, balance 3rd class; 1,200 acres forest and 399 acres scrub cleared; dam 1,800 c.y.; 445 chains 5 and 6-wire, 153 chains 1 and 2-wire, 187 chains 4-wire fencing; 4-roomed j.w.b. and asbestos house, shed, stable and chaff room.

Tenders returnable at Geraldton—7/5/32.  
191/30.

Victoria Locations 8403, 8775, being the whole of the land comprised in Leases 42504/55, 22545/68, standing in the names of William James Watkins and Charles James McCann; area 2,078 acres 2 roods 34 perches, situated 10½ miles East of Canna, described as 1,500 acres 1st class good red soil, 548 acres 2nd class good yellow soil, balance 3rd class; 1,300 acres cleared; well; 620 chains 6-wire fence; camp; plant that may be in our possession and belonging to the place at time of purchase.

## AGRICULTURAL BANK ACT, 1906; GROUP SETTLEMENT ACT, 1925; AND THE ADVANCES TO GROUP SETTLERS ACT, 1925, AND AMENDMENTS.

TENDERS for the undermentioned land will be received by the Trustees on dates and at the Local Offices named:—

Tenders returnable at Manjimup—7/5/32.

155/29 G.S.

Nelson Locations 8220, 11053, being the whole of the land comprised in Crown Grant Vol. 1016, Fol. 414, standing in the name of Frederick Arthur Matthews; area 100½ acres, situated 3 miles North-East of Pemberton; all 1st class land; 9 acres part cleared, tillable; 61 acres part cleared, pasture; 28½ acres rung; 51 chains 5-wire and netting, 62½ chains 4-wire, 21 chains 4-wire boundary fence, 44½ chains 5-wire and netting, 12 chains 3-wire, 21 chains 5-wire, 83½ chains 4-wire internal fence; j.w.b. house, 4 rooms; cow shed and dairy; pig sties; milking shed; tool shed; barn, cart and implement shed; stock and plant that may be in our possession and belonging to the place at time of purchase, including 10 cows, 14 heifers and 1 bull.

Tenders returnable at Busselton—7/5/32.

32/29 G.S.

Sussex Location 1600, being the whole of the land comprised in Crown Grant Vol. 1016, Fol. 386, standing in the name of Ernest Hopes; area 118 acres 35 perches, situated 2½ miles North-East of Bramley; 97 acres 1st class red loam, 18 acres 2nd class gravelly soil, balance 3rd class; 80 acres part cleared, balance rung; well; 24 chains draining; 20 chains 5-wire and netting, 123 chains 3-wire boundary fencing, 56½ chains 5-wire and netting, 137 chains 4-wire internal fencing; 4-roomed j.w.b. cottage; cow shed; dairy; hay shed; stock yard and pig runs; stock and plant that may be in our possession and belonging to the place at time of purchase, including 19 cows and 12 heifers.

385/29 G.S.

Sussex Location 1687, being the whole of the land comprised in Crown Grant Vol. 1019, Fol. 852, standing in the name of John William Adsetts; area 120 acres 16 perches, situated in Group 13, 2 miles North-West of Cowaramup, 90 acres 1st class grey and red soil, 28 acres 2nd class red gravelly loam, balance 3rd class stony; 43 acres part cleared, tillable; 38 acres part cleared, pasture; 31 acres rung; well; 76 chains draining; 24 chains 5-wire and netting, 95 chains 3-wire boundary fencing, 34 chains 5-wire and netting, 140 chains 4-wire internal fencing, 4-roomed j.w.b. house; cow shed; feed room; dairy; hay shed; stock and plant, including 8 cows and 1 heifer, that may be our possession and belonging to the place at time of purchase.

Improvements, stock and plant are quoted from office records and are believed to be correct, but the Trustees do not guarantee them. Tenderers should satisfy themselves as to improvements and their condition.

Tenderers are requested to state definitely what deposit they are prepared to pay, terms required for balance of purchase, also if able to carry on without further assistance.

All tenders should be forwarded to Agricultural Bank or Group Settlement office, at place named, the envelope being marked "Tender for.....'s property."

No tender necessarily accepted.

E. A. McLARTY,

General Manager,

Agricultural Bank, Soldiers' Settlement Scheme, and Industries Assistance Board.

22nd April, 1932.

## WESTERN AUSTRALIAN GOVERNMENT TENDER BOARD.

## Accepted Tenders.

Tender Board No.	Date.	Contractor.	Schedule No.	Particulars.	Department concerned.	Rate.
169/32	1932. April 14	Westate Engineering Co.	57A, 1932	Dog Registration Labels, for year ending 30th June, 1933— Items 1, 2, 3 and 4 ...	Works & Labour do. do.	20s. 6d. per 100.
195/32	April 14	Westate Engineering Co.	68A, 1932	Metal License Holders, as required during a period of 12 months commencing 15th April, 1932:— Item 1—For Motor Cars ... Item 2—For Motor Wagons ... Item 3—For Motor Cycles ...		
112/32	April 15	B. O'Callaghan ...	30A, 1932	Hide Salt, 50 tons, delivered F.O.B., M.V. "Koolinda"	Wyndham Meat-works	39s. 6d. per 100.
112/32	April 15	J. S. Corden & Co., Pty., Ltd.	30A, 1932	Hide Salt, 50 tons, delivered F.O.B., M.V. "Koolinda"	do. do.	79s. 6d. per 100.
112/32	April 15	Esperance Salt Co. ...	30A, 1932	Hide Salt, 50 tons, delivered F.O.B., M.V. "Koolinda"	do. do.	104s. per 100.
173/32	April 19	Vickers Commonwealth Steel Products, Ltd.	58A, 1932	Tramcar Tyres, delivered C.I.F., Fremantle— Item 2a—100 only ... Item 2b—60 only ...	Railways	£3 4s. per ton. 77s. 6d. each. 64s. 6d. each.

## Cancellation of Contract.

Tender Board No.	Date.	Contractor.	Particulars.
112/32	1932. April 14	J. G. Thompson ...	Hide Salt, as per Schedule 30A, 1932.

## Addition to Contract.

Tender Board No.	Date.	Contractor.	Particulars.
91/32	1932. April 14	J. W. Clifton ...	Sawn Wandoo Timber, 1,088 super feet, as per Item 2 of Schedule 23A, 1932, at 20s. per 100 super ft., F.O.R., Kulikup.

## WESTERN AUSTRALIAN GOVERNMENT TENDER BOARD—continued.

*Tenders for Government Supplies.*

Date of advertising.	Schedule No.	Supplies required.	Date of closing.
1932.			1932.
Mar. 31 ...	66A, 1932 ...	Locomotive Cylinder Oil for Saturated Steam: Compounded Oil, 12,000 gallons; Straight Mineral Oil, 18,000 gallons ...	April 28
April 7 ...	72A, 1932 ...	Serge, blue worsted, 16oz., 3,400 yards, and 12-13oz., 1,600 yards, for Railway and Tramway Uniforms, summer, 1932-33 ...	April 28
April 14 ...	73A, 74A, 75A, and 76A, 1932 ...	Police Uniforms (making and trimming) for Summer 1932-33, and Winter 1933, or alternately for a period of two years ...	April 28
April 19 ...	78A, 1932 ...	Uniforms for Hospital for Insane, Claremont (making and trimming only) ...	April 28.
April 19 ...	80A, 1932 ...	Mackintosh Bicycle Capes 25 only ...	April 28.
Mar. 24 ...	63A, 1932 ...	Vacuum Brake Material (Rubber Goods) for Railways, for year ending 30th June, 1933 ...	May 12
Mar. 24 ...	64A, 1932 ...	Pressed Steel Wheels, 20in. diameter, 100 only ...	May 19
		<i>For Sale by Tender.</i>	
April 19 ...	79A, 1932 ...	Drays (2 only) and Cab, all secondhand, as they now stand at the Hospital for Insane, Claremont, where inspection can be made ...	April 28.
		<i>Surplus Government Property for Sale.</i>	
		The Tender Board has for disposal a large number of Second-hand Tip-Drays, for which offers are invited. Inspection can be made at the East Perth Plant Depot. Offers should be made in writing to the undersigned.	

Tenders addressed to the Chairman, Tender Board, Perth. will be received for the above-mentioned supplies until 2.15 p.m. on the date of closing.

Tenders must be properly endorsed on envelopes, otherwise they are liable to rejection.

Tender forms and full particulars may be obtained on application at the Tender Board Office, Murray Street, Perth.

No tender necessarily accepted.

Dated this 21st day of April, 1932.

M. J. CALANCHINI,  
Chairman W.A. Government Tender Board.

## APPOINTMENTS.

Department of Mines,  
Perth, 20th April, 1932.

HIS Excellency the Administrator in Executive Council has been pleased to make the following appointments:—

476/26.

Police Sergeant Matthew Molloy as Acting Bailiff of the Warden's Court at Kalgoorlie, East Coolgardie Goldfield, during the absence of the Bailiff; to date from the 30th day of March, 1932.

221/32.

Police Constable Stanley Thomas Payne as Acting Bailiff of the Warden's Court at Southern Cross, Yilgarn Goldfield, during the absence of the Bailiff; to date from the 1st day of February, 1932.

M. J. CALANCHINI,  
Under Secretary for Mines.

## THE MINING ACT, 1904.

Authority to Mine on Reserved and Exempted Lands.

Department of Mines,  
Perth, 20th April, 1932.

97/32  
HIS Excellency the Administrator in Executive Council, by virtue of the powers conferred under Section 30 of "The Mining Act, 1904," has been pleased to grant, conditionally, John Hezekiah Herriman and James Mullins authority to mine No. 490H (1E/32) on certain reserved and exempted lands within Kalgoorlie Townsite, East Coolgardie Goldfield; to be held as Prospecting Area No. 2685E.

J. SCADDAN,  
Minister for Mines.

## THE MINING ACT, 1904.

Authority to Mine on Reserved and Exempted Lands.

Department of Mines,  
Perth, 20th April, 1932.

181/32.  
HIS Excellency the Administrator in Executive Council by virtue of the powers conferred under Section 30 of "The Mining Act, 1904," has been pleased to grant, conditionally, James Peart and William George Mayman authority to mine No. 492H (3E/32) on certain reserved and exempted lands within Kalgoorlie Townsite, East Coolgardie Goldfield; to be held as Prospecting Area No. 2692E.

J. SCADDAN,  
Minister for Mines.

## THE MINING ACT, 1904 (REGULATION 163).

Warden's Office,  
Leonora, 14th April, 1932.

TAKE notice that it is the intention of the Warden of the Goldfield mentioned hereunder, on the date mentioned, to issue out of the Warden's Court an order authorising the cancellation of registration of the undermentioned Mining Tenements, in accordance with Regulation 163 of "The Mining Act, 1904." An order may issue in the absence of the registered holder, but should he desire to object to such order he must, before the date mentioned, lodge at the Warden's Office an objection containing the grounds of such objection, and, on the date mentioned, the Warden will proceed to hear and determine the same, in accordance with the evidence then submitted.

(Sgd.) J. E. GEARY,  
Warden.

To be heard at the Warden's Court, Leonora, on Friday, the 27th day of May, 1932.

MT. MARGARET GOLDFIELD.

MT. MALCOLM DISTRICT.

Nature of Holding, No. of Area, Name of Registered Holder, Address, Reason for Resumption.

Business Area.

257C—Hawker Chomley & Company, Limited; Sturt Meadows Station, Leonora; non-payment of rent.

Market Garden Areas.

21C—Bignell, David; Leonora; non-payment of rent.

22C—Bordoni, Vittoria, and Sertorini, Jack; Gwalia; non-payment of rent.

25C—Moore, Adelaide; Leonora; non-payment of rent.

49C—Poletti, Guiseppina; Leonora; non-payment of rent.

62C—Kidd, Thomas; Leonora; non-payment of rent.

Water Rights.

18C—Bignell, David; Leonora; non-payment of rent.

148C—Nokes, George; Leonora; non-payment of rent.

190C—Stock, David William; Malcolm; non-payment of rent.

193C—Moore, James Fairbairn; Leonora; non-payment of rent.

202C—Tarmoola Pastoral Company, Limited; Wilson's Patch; non-payment of rent.

203C—Tarmoola Pastoral Company, Limited; Wilson's Patch; non-payment of rent.

205C—Robertson, George Norman; Lake Darlot; non-payment of rent.

## THE MINING ACT, 1904.

Department of Mines,  
Perth, 20th April, 1932.

IT is hereby notified that, in accordance with the provisions of "The Mining Act, 1904," His Excellency the Administrator in Executive Council has been pleased to deal with the undermentioned Leases and Applications for Leases as shown below.

M. J. CALANCHINI,  
Under Secretary for Mines.

*Gold Mining Leases.*

The undermentioned applications for Gold Mining Leases were approved, subject to survey :—

Goldfield.	District.	No. of Application.
East Murchison ... ..	Wiluna ... ..	435J
Mt. Margaret ... ..	Mt. Margaret ... ..	2227T*
Murchison ... ..	Cue ... ..	2074, 2075.
	Meekatharra ... ..	1556N
Pilbara ... ..	Nullagine ... ..	228L

The surrenders of the undermentioned Gold Mining Leases were accepted :—

Goldfield.	District.	No. of Lease.	Name of Lease.	Lessee.
Murchison ... ..	Day Dawn ... ..	575D	Red Flag ... ..	Vitali, Martin ; Lorenzetti Domenico.
Pilbara ... ..	Marble Bar ... ..	859	Bonnie Doon ... ..	Schachtschabel, Carl Christian Alexander.
		860	Moondine ... ..	Fletcher, Leslie ; Hewitt, Benjamin Joseph.

The undermentioned Gold Mining Lease was declared forfeited for breach of covenant, viz., non-payment of rent :—

Goldfield.	District.	No. of Lease.	Name of Lease.	Lessees.
Yilgarn ... ..	... ..	3348	Consolidated Deeps ...	McCahon's Gold Mines, No-Liability.

\* Conditionally.

## THE MINING ACT, 1904.

*License to Treat Tailings.*

Department of Mines,  
Perth, 20th April, 1932.

HIS Excellency the Administrator in Executive Council, by virtue of the powers conferred under Section 112 of "The Mining Act, 1904," has been pleased to grant Licenses to treat Tailings, as shown below.

J. SCADDAN,  
Minister for Mines.

No.	Corres. No.	Licensee.	Goldfield.	Locality.	Period.
277H	54/32	Smith, Walter Francis ...	Phillips River	Late G.M. Lease No. 82 ...	12 months from 1st January, 1932.
280H	58/32	Quartermain, Maitland John ; Caddy, John	Murchison ...	Late G.M. Lease No. 1179N	3 months from 1st January, 1932.
284H	210/32	Clough, William Edwin ; Blaxell, Thomas Walter	Yilgarn ...	Late G.M. Lease No. 3217	1 month from 1st January, 1932.
285H	211/32	Do. do.	do. ...	Late G.M. Lease No. 3222	3 months from 1st January, 1932.
233H*	1062/28	Bonnerup, Peter Madsen ...	Mt. Margaret	Late G.M. Lease No. 1175C	6 months from 1st January, 1932.

\* Renewal.

## THE MINING ACT, 1904.

## NOTICE OF INTENTION TO FORFEIT LEASES FOR NON-PAYMENT OF RENT.

Department of Mines,  
Perth, 15th April, 1932.

IN accordance with Section 97 of "The Mining Act, 1904," notice is hereby given that, unless rent due on the undermentioned Leases be paid on or before the 3rd day of June, 1932, it is the intention of the Administrator, under the provisions of Section 98 of "The Mining Act, 1904," to forfeit such leases for breach of covenant, viz., non-payment of rent.

M. J. CALANCHINI,  
Under Secretary for Mines.

## ASHBURTON GOLDFIELD.

## Mineral Lease.

107—SILVER LINING: Nairn, Clarence; Roberts, Alfred.

## BROAD ARROW GOLDFIELD.

## Gold Mining Leases.

1375W—SIBERIA CONSOLS: Correll, James.  
1833W—ZOROASTRIAN: Jessop, Thomas James; Thorlby, Herbert.  
1943W—MOPOKE GOLD MINE: Scotson, Samuel; Martin, Walter Edward.  
1947W—FENBARK: Arrow Gold Mining Company, No Liability.  
1951W—PARKERVILLE: Paynter, Jabez Walter; Long, Joseph; Callaghan, Patrick.  
1952W—MONTE CARLO: Mazza, Frederick; Nazzari, Frank.  
1954W—ARROW CONSOLS NORTH: Holderoft, John.  
1955W—ARROW CONSOLS: Holderoft, John.  
1956W—GOLDEN ARROW NORTH: Ridge, Maurice Hennessy.

## Miner's Homestead Lease.

18W—VALLEY: Dillon, Francis; Pearce, Walter Nicholas.

## COOLGARDIE GOLDFIELD.

4567—GRIFFITH'S GOLD MINE: Griffiths, John.  
4586—CARLTON: Clayton, Louis Frederick.  
4720—LAKE VIEW REWARD: Ives Reward Gold Mines, No Liability.  
4721—LAKE VIEW REWARD EAST: Ives Reward Gold Mines, No Liability.  
4722—LAKE VIEW REWARD EXTENDED: Ives Reward Gold Mines, No Liability.  
4732—IVES LAKE VIEW REWARD JUNCTION: Job, Thomas Ernest.  
5195—CLIFTON: Job, Thomas Ernest.  
5200—PERSEVERANCE: Brown, William George.  
5207—ELGIN: Mendis, Hemsley; Glover, John Andrew; Henwood, Samuel Charles.  
5212—REDEMPTION: Wooster, George William.  
5213—REDEMPTION No. 1 SOUTH: Wooster, George William.  
5217—LLOYD GEORGE: Walsh, Arthur.  
5218—GREAT WESTERN: Feeney, Patrick.  
5220—DOUBLE YOLK: Davey, Edwin Lancelot.  
5225—QUEEN EXTENDED: Dunstan, Arthur; Rodda, James Victor.  
5228—SKYLARK: Matthiessen, William Henry.  
5230—LUCY'S LUCK: Nicol, James; Farr, Alfred Charles; Zowe, Victor Claude.  
5231—SKYLARK EAST: Demorest, Robert Bertram; Hehir, Patrick Vincent.  
5232—SKYLARK WEST: Pimley, Frank.  
5234—SKYLARK EXTENDED: Crawford, James Miller.  
5235—PENINSULA: Hepburn, George James; Blake-more, Clara; Blakemore, Edward James.  
5236—GROUND LARK: Crawford, James Miller.  
5237—PERSEVERANCE NORTH EXTENDED: Brown, William George.  
5238—PERSEVERANCE SOUTH EXTENDED: Brown, William George.  
5239—BAYLEY'S REWARD: Penna, Robert Henry.  
5240—SKYLARK NORTH: Hehir, Patrick Vincent.  
5244—FOUR BELLS: Fry, Edward William.  
5245—TINDALS No. 1: Mandelstam, Herman.  
5246—TINDALS No. 2: Mandelstam, Herman.  
5247—TINDALS No. 3: Mandelstam, Herman.  
5248—BIG BLOW: Taylor, John Valentine; Spaven, Hector George.  
5249—DOROTHY MAY: Popham, Ernest Charles.

5250—VICE REGAL: Counihan, John; Marrett, Francis James.

5251—MARIE: Reid, Alice Frances.

## Miners' Homestead Leases.

97—ALPHA: West Australian Goldfields Firewood Supply, Limited.  
101—RICHMOND FARM: Cullen, Thomas, sen.  
102—TANNERY: Hall Tanning Company, Limited.  
103—VIOLET PARK HOMESTEAD: Davey, Laurence; lot Collin.

## Water Lease.

5—Hampton Uruguay, Limited.

## Kunanalling District.

## Gold Mining Lease.

33S—CARBINE: Crawford, James Miller; Crawford, Robert; Pimley, Frank.

## Miner's Homestead Lease.

5S—RIVERINA: Thompson, Stanley Irwin.

## COLLIE MINERAL FIELD.

## Mineral Leases.

315—GRIFFIN No. 2: The Griffin Coal Mining Company, Limited.  
316—GRIFFIN No. 3: The Griffin Coal Mining Company, Limited.  
317—GRIFFIN No. 4: The Griffin Coal Mining Company, Limited.  
318—GRIFFIN No. 5: The Griffin Coal Mining Company, Limited.  
319—GRIFFIN No. 6: The Griffin Coal Mining Company, Limited.  
320—GRIFFIN No. 7: The Griffin Coal Mining Company, Limited.  
321—GRIFFIN No. 8: The Griffin Coal Mining Company, Limited.

## DUNDAS GOLDFIELD.

## Gold Mining Leases.

1288—MARAROA No. 3: Nicolson, John.  
1290—MARAROA No. 2: Nicolson, John.  
1291—MARAROA No. 1: Nicolson, John.  
1315—NEW MARAROA: Golden Butterfly Mines, No Liability.  
1317—OK: Fuller, Joseph James; Petersen, Edward.  
1319—ANGLE: Nicolson, John.  
1320—NEW MARAROA SOUTH: Golden Butterfly Mines, No Liability.  
1326—MARAROA DEEPS SOUTH: Nicolson, John.  
1329—BUTTERFLY DEEPS: Golden Butterfly Mines, No Liability.  
1330—BUTTERFLY SOUTH DEEPS: Golden Butterfly Mines, No Liability.  
1331—BERSERKER: Thorn, Charles.

## EAST COOLGARDIE GOLDFIELD.

## Gold Mining Leases.

944E—CYGNET: Winter, Frederick George; Stearns, Ernest William; Morrison, John; Cram John; Paterson, John Alexander.  
4547E—MOUNT CHARLOTTE No. 2: Hunt, Harry William.  
4548E—HANNANS HILL: Hunt, Harry William.  
4766E—GREAT HOPE: Pericles Gold Mines, Limited.  
5159E—LAKE VIEW SOUTH: Laver, Charles William; Laver, Ralph; Stone, Richard William; Laver, Edith Beatrice.

## EAST COOLGARDIE GOLDFIELD—continued.

## Gold Mining Leases—continued.

- 5345E—ENTERPRISE: Boulder Perseverance, Limited; Greenhill, Thomas William Warren; Rutter, John George; Shaw, Edward Worster.
- 5408E—TRUE BLUE: Winter, Frederick George; Stearne, Ernest William; Morrison, John; Cram, John; Paterson, John Alexander.
- 5409E—BROWNHILL: Winter, Frederick George; Stearne, Ernest William; Morrison, John; Cram, John; Paterson, John Alexander.
- 5415E—RETURN: Hughes, Edward.
- 5429E—NORTH KALGURLI UNITED: de Bernales, Claude Albo; Francis, Nicholas Thomas; Martin, Thomas John.
- 5434E—HILLSIDE: Sinclair, Ernest Ralston; Jones, John Morgan.
- 5437E—NORTH END EXTENDED: Stahl, Frederick Henry.
- 5439E—RETURN EXTENDED: Hughes, Edward.
- 5442E—GOLDEN DREAM NORTH: Proud, Henry George; Chambers, Charles; O'Connor, James.
- 5446E—NORTH KALGURLI EXTENDED: Martin, Thomas John; Francis, Nicholas Thomas; de Bernales, Claude Albo.
- 5448E—LADY BETTY: Laver, Edith Beatrice.
- 5455E—ARGUMENT: Ainsworth, Harold.
- 5456E—PARINGA EXTENDED: Smalpage, Reginald Clement; Wilson, Reginald Boulder; Brown, Frederick Henry.

## Mineral Leases.

- 123E—RED HOPE: Westgarth, Francis Charles; Carter, Gifford Gordon.
- 124E—WHITE HOPE: Westgarth, Francis Charles; Carter, Gifford Gordon.

## Miners' Homestead Leases.

- 208E—NORTH FARM: Bennit, William Smith.
- 215E—BLACKWOOD FARM: O'Loughlin, Edward.
- 222E—ROSE GREEN: Coreoran, Patrick.
- 223E—LAMINGTON HOMESTEAD: O'Loughlin, William.
- 224E—THISTLE FARM: Clift, James.
- 227E—PIPE TRACK FARM: Smith, Harry Anset.
- 253E—HILLSIDE: Laming, Charles William.
- 257E—PETERSON'S FARM: O'Loughlin, Margaret.

## Machinery Lease.

- 14—BULLFINCH NORTH: The Kalgoorlie Electric Power and Lighting Corporation, Limited.

## EAST MURCHISON GOLDFIELD.

## Lawlers District.

## Gold Mining Leases.

- 1236—WAROONGA: Waroonga Gold Mining Company, Limited.
- 1238—VANGUARD: Maund, William.
- 1239—WESTRALIA: Maund, William.
- 1240—WAROONGA WEST: Maund, William.

## Miners' Homestead Leases.

- 19—JESSIE: Currie, John Joseph.
- 20—MORFEY'S HOMESTEAD: Morfey, John.

## Black Range District.

## Gold Mining Leases.

- 953B—SWAN BITTER: Scott, Samuel William; Mortley, Edwin.
- 954B—BONNY VENCHER: O'Connor, Alice.
- 956B—GEORGINA MINES: Trott, Charles; Pratt, William James; Kent, John Leslie; Potter, James Elliott.
- 958B—LADY MARY: Whittaker, John; Paskov, Dume.

## EAST MURCHISON GOLDFIELD—continued.

## Wiluna District.

## Gold Mining Leases.

- 10J—MOONLIGHT: Morgans, Alfred Edward.
- 37J—MOONLIGHT EAST: Morgans, Alfred Edward.
- 91J—ADELAIDE: Morgans, Alfred Edward.
- 119J—HAPPY JACK: The Wiluna Gold Mines Limited.
- 275J—W.A.: Gayford, George; O'Shaughnessy, Thomas.
- 333J—NEB: de Bernales, Claude Albo.
- 359J—CORBOYS REWARD NORTH: McHugh, William Albert; Corboy, William John.
- 373J—BRILLIANT NORTH: McKenzie, Alexander.
- 377J—MOTHER OF GWALIA: de Bernales, Claude Albo.
- 393J—WILUNA No. 2: de Bernales, Claude Albo.
- 394J—WILUNA No. 3: de Bernales, Claude Albo.
- 396J—WILUNA No. 5: de Bernales, Claude Albo.
- 399J—WILUNA No. 8: de Bernales, Claude Albo.
- 401J—WILUNA No. 10: de Bernales, Claude Albo.
- 414J—WILUNA NORTH: de Bernales, Claude Albo.
- 422J—MOONLIGHT No. 1: de Bernales, Claude Albo.
- 423J—MOONLIGHT No. 2: de Bernales, Claude Albo.
- 426J—BULLETIN NORTH: Gabon, James Newton.
- 427J—BULLETIN NORTH-WEST: Matthews, Edward.
- 430J—NORTH END: Abdy, William; Guazzelli, Adelio.
- 431J—BALLOON KING: Dawson, Clarice Ivy.
- 432J—BRILLIANT: McHugh, George.
- 433J—WARATAH: McHugh, William Albert; Pearce, Hubert James.
- 434J—WARATAH SOUTH: McHugh, William Albert; Pearce, Hubert James.
- 435J—OLD TOSCANA: Guazzelli, Adelio.

## Miners' Homestead Leases.

- 10J—BRIDLEFACE ABATTOIRS: Snell, William Albert.
- 11J—GEYER'S HOMESTEAD: Geyer, Arnold.
- 12J—STOPANIS HOMESTEAD: Stopani, John.
- 15J—STIRTON'S HOMESTEAD: Stirton, Daisy Hannah.
- 16J—McEVOY'S HOMESTEAD: McEvoy, James.
- 17J—MORRISSEY'S HOMESTEAD: Morrissey, Albert John.
- 19J—PICTON: Morrissey, Herbert James.
- 21J—BONI: Seeghi, Paolo.
- 22J—FOSTER'S FARM: Foster, William John.
- 23J—BIG CHANCE: Mioceovich, Joseph.
- 24J—ROMA: Radoman, Peter.
- 25J—HILLSIDE: Marchesi, Benedetto Alessio.
- 26J—TRYING: Pervan, Frank; Yelavich, Marko.
- 27J—BUTCHERS BLOCK: Morrissey, Albert John.
- 28J—RISEDENE: Green, Albert James.
- 29J—TOSCANA: Ferri, Dino.
- 30J—LUCCA: Bonafede, Giuseppe.
- 32J—MINANBERT: Harring, Kathleen Minnie.
- 33J—CLAYPANS GARDEN: Cooper, Charles Thomas Joseph.
- 34J—WILUNA DAIRY: Thompson, Vivian.
- 35J—VIOLET ABATTOIRS: The Lake Violet Pastoral Company Proprietary, Limited.
- 38J—CURLWAA: Robinson, William Irvine.
- 39J—FALTELINA: Piazzola, Cosimo.

## GASCOYNE GOLDFIELD.

## Gold Mining Lease.

- 45—ELDORADO: O'Malley, William.

## GREENBUSHES MINERAL FIELD.

## Mineral Lease.

- 634—SOUTH CORNWALL EXTENDED: Gall, Alexander.

## MT. MARGARET GOLDFIELD.

## Mt. Margaret District.

## Gold Mining Leases.

- 2141T—KING OF CREATION: Raven, Henry Cox.
- 2145T—QUEEN OF CREATION: Raven, Henry Cox.
- 2216T—BERIA MAIN LODGE: Kesich, Joseph Franich.
- 2217T—NEW LANCEFIELD SOUTH: Shaw, Campbell.
- 2220T—NEW LANCEFIELD SOUTH DEEPS: Shaw, Campbell.
- 2224T—PRINCE OF CREATION: Raven, Henry Cox.

## MT. MARGARET GOLDFIELD—continued.

*Mt. Malcolm District.*

## Miners' Homestead Leases.

- 31C—WOODREST: Poletti, Guiseppina.  
 36C—VICTOR: Gwalia Co-operative Butchering Society, Limited.  
 37C—CO OP LEASE: Edquist, Victor Thomas.  
 39C—MELROSE: Robertson, George Norman.

*Mount Morgans District.*

## Gold Mining Leases.

- 5F—WESTRALIAN MOUNT MORGAN: Westralian Mount Morgans Mines, No Liability.  
 346F—GREAT CARBINE: Ottery, Samuel Joseph.  
 394F—DOCTORS HILL: Crowley, Patrick.  
 395F—ARTHUR RYMER: Rymer, Arthur.

## MURCHISON GOLDFIELD.

*Cue District.*

## Gold Mining Leases.

- 1977—EMU: Mararoa Gold Mining Company, No Liability.  
 1981—EMU NORTH: Mararoa Gold Mining Company, No Liability.  
 2038—SORENSEN: Mararoa Gold Mining Company, No Liability.  
 2044—EMU EAST: Mararoa Gold Mining Company, No Liability.  
 2045—EMU CENTRAL: Mararoa Gold Mining Company, No Liability.  
 2050—LITTLE BELL: Mandelstam, Herman.  
 2055—EMU EAST EXTENDED: Mararoa Gold Mining Company, No Liability.  
 2057—PAGET No. 1: Mandelstam, Herman.  
 2058—PAGET No. 2: Mandelstam, Herman.  
 2059—PAGET No. 3: Mandelstam, Herman.  
 2065—LITTLE BELL SOUTH: Mandelstam, Herman.  
 2067—BUTTERCUP 2: Poletti, Gildo; Hessler, John Joseph.  
 2068—RAND No. 1: Mathers, John Victor Woods.  
 2069—RAND No. 2: Mathers, John Victor Woods.  
 2070—RAND No. 3: Mathers, John Victor Woods.  
 2071—RAND No. 4: Mathers, John Victor Woods.  
 2072—CLAN MAC: McGillivray, Hugh; McGillivray, Robert; McGillivray, Charles Evans.  
 2073—TURN OF THE TIDE: Bowie, Walter; Magill, Samuel.

## Mineral Leases.

- 79—STAR ONE: Star Mining Syndicate, Limited.  
 80—STAR TWO: Star Mining Syndicate, Limited.  
 83—STAR THREE: Star Emerald Mining Syndicate, Limited.  
 84—STAR FOUR: Star Emerald Mining Syndicate, Limited.  
 85—STAR FIVE: Star Emerald Mining Syndicate, Limited.  
 86—STAR SIX: Star Emerald Mining Syndicate, Limited.  
 88—STAR SEVEN: Star Emerald Mining Syndicate, Limited.  
 99—STAR DEEPS: Star Emerald Mining Syndicate, Limited.

## Miner's Homestead Lease.

- 22—MOORABEE—Morrissey, Patrick Michael.

*Dawn Dawn District.*

## Gold Mining Leases.

- 573D—MOUNTAIN VIEW: Chesson, Albert; Chesson, John.  
 576D—NEW FINGALL: Sceresini, Antonio.  
 577D—EUREKA NORTH: Hevron, Louis.

*Meekatharra District.*

## Gold Mining Leases.

- 1529N—PROHIBITION: The Prohibition Gold Mining Company, No Liability.  
 1539N—INGLSTON SOUTH: Rivadossi, Angelina; Duff, Bernard; Ribatto, Candido; Duff, Mary.  
 1540N—PROHIBITION SOUTH: Prohibition Gold Mining Company, No Liability.  
 1551N—NEW WATERLOO: Garland, James Edmond.  
 1554N—PROHIBITION EAST: The Prohibition Gold Mining Company, No Liability.

## MURCHISON GOLDFIELD—continued.

## Miner's Homestead Lease.

- 48N—THREE MILE FARM: Grant, David Edgar; Grant, Alexander Edwin.

*Mt. Magnet District.*

## Gold Mining Leases.

- 964M—EMPRESS: Grose, John.  
 1215M—HILL 60: Clark, Walter; Sawyer, Samuel Robert.  
 1218M—CYCLOPS: Males, Amelia Ann.  
 1240M—HESPERUS DAWN: Ruggeri, Lawrence.

## KIMBERLEY GOLDFIELD.

## Gold Mining Leases.

- 73—DOWRIE: Darcy, Walter; Oliver, David; Schellie, Eric; Hanson, Harry.  
 74—DOWRIE NORTH: Darcy, Walter; Oliver, David; Booty, Frederick Charles.  
 75—LUCKY DOWRIE: Peel, Ernest Francis; Sharpe, Bert; Hoo'ey, George; McDonnell, John Charles.  
 76—DOWRIE EXTENDED: Castles, Frank; Woodland, Angus Thomas; Kinivan, Timothy George.

## NORTH COOLGARDIE GOLDFIELD.

*Menzies District.*

## Gold Mining Leases.

- 5217Z—GLADSOME: Sand Queen-Gladsome Mines, No Liability.  
 5476Z—SAND QUEEN: Sand Queen-Gladsome Mines, No Liability.  
 5484Z—WARRIOR: Sawyer, Charles Eizekiel.  
 5505Z—GOLDEN AGE: Reilly, Thomas; Collier, William.  
 5512Z—RESURRECTION: Halbert, Joseph; Randles, James.  
 5520Z—MIGNONETTE: Riccardi, Agostino; Tirabosetre, Giovanni; Bonzi, Domenico.  
 5521Z—GOLDEN HORN: Grey, William Simon; Carruthers, Robert William; Roberts, John.  
 5522Z—ESPLEIN D'OR: Miller, Francis Joseph; Irving, James.  
 5523Z—MOUNT VIEW: McKenna, Patrick.

## Miners' Homestead Leases.

- 27Z—DISPATCH ESTATE: Field, Jeff.  
 29Z—YUNNDAGA FARM: Quinlan, John.  
 30Z—ADELONG HOMESTEAD: Camerer, Arnold Berthold Maxmillian Maitland Leslie Clark.

## Tailings Lease.

- 31—TAILINGS LEASE: Sand Queen-Gladstone Mines, No Liability.

*Ularring District.*

## Gold Mining Leases.

- 1005U—MULWARRIE NORTH: Empire Extended Gold Mines, No Liability.  
 1006U—MULWARRIE DEEPS: Empire Extended Gold Mines, No Liability.  
 1007U—MULWARRIE MAIN REEF SOUTH: Allen, James Semmens.  
 1008U—MULWARRIE MAIN REEF NORTH: Maloney, James Allan.  
 1009U—MULWARRIE No. 1 NORTH: Mellor, Alfred James.  
 1010U—EMPIRE EXTENDED MULWARRIE SOUTH: Empire Extended Gold Mines, No Liability.  
 1011U—EMPIRE EXTENDED MULWARRIE SOUTH DEEPS: Empire Extended Gold Mines, No Liability.  
 1012U—EMPIRE EXTENDED MULWARRIE SOUTH EXTENDED: Martin, Charles.  
 1013U—BLACK BUTT: Cadby, Harry George.  
 1014U—ULARRING WESTRALIA: Taylor, Wilfred Eric.

*Yerilla District.*

## Gold Mining Leases.

- 1011R—NETA: Mandelstam, Adolph.  
 1078R—ACE OF HEARTS: Mollonga, Emil Edward.  
 1082R—PATRICIA NORTH: Kimberley Oil Options, No Liability.  
 1119R—GENEVE: Mandelstam, Mervyn.  
 1120R—SENATE: Mandelstam, Mervyn.  
 1121R—NETA EXTENDED: Mandelstam, Mervyn.  
 1122R—NETA JUNCTION: Mandelstam, Mervyn.



## NORTH COOLGARDIE GOLDFIELD—continued.

*Northampton Mineral Field.*

## Mineral Leases.

- 200—GRAND JUNCTION: Thornton, George Frederick; Phillips, Richard.  
205—SURPRISE SOUTH: Weir, Terence.

## (Private Property.)

- 20PP—SURPRISE SOUTH EXTENDED: O'Connor, Michael; Hayes, Monica.  
23PP—WHEAL INA: McEwen, Charles Henry.  
24PP—SPRINGVALE: Tarcoola Blocks Mines, No Liability.  
27PP—LADY SAMSON: Jenkin, Henry; Saunders, Daniel; Smith, John Stephen; Hall, Edmund Hartley; Saunders, Beatrice Hannah.

## NORTH-EAST COOLGARDIE GOLDFIELD.

*Kurnalpi District.*

## Gold Mining Lease.

- 443K—OLD HARRIETT: Cockburn, James.

## PEAK HILL GOLDFIELD.

## Gold Mining Leases.

- 496P—WEMBLEY: Dorter, Philip; Pegler, Harry.  
502P—JIMBLEBAH LODGE: Larsson, Gustavus; Morrissey, John Patrick; Josephs, Thomas David; Smith, James Alexander; Maguire, Joseph James; Stevens, Francis Dennis John.  
505P—JASPER BAR: Burrows, Henry John.  
506P—NUMBER 1 NORTH: Walker, Alfred.

## PHILLIPS RIVER GOLDFIELD.

## Mineral Lease.

- 370—NORTH HARBOUR VIEW: Reeve, Arthur.

## Miners' Homestead Leases.

- 249—TABLELANDS: Cammilleri, Frederick Charles.  
252—WILLOW GROVE: Lansell, Frank Northcott.  
253—BRISBANE: Barrett, Arthur James.  
270—ELECT: Tattle, William George Samuel.  
271—DALKEY: Cammilleri, Frederick Charles.  
278—BRENANAH NORTH: Smith, Harry Edgar.  
279—BOOLEROO: Reynolds, Mary.  
289—ESPERANCE: Gibson, Alice Bertha.  
292—HILL VIEW: Hobby, Annie.  
293—DELL: Chester, Hongoumont Archdeacon.  
297—ROSE DALE: West, Rebecca.  
298—GLENFEADON: Willoughby, Ernest Walter.  
309—HOMESTEAD: Foord, Edith Lillian Flowers.

## PILBARA GOLDFIELD.

*Marble Bar District.*

## Gold Mining Leases.

- 707—KITCHENER: Jackson, Percy; Jackson, Hugh.  
740—MOUNT PROPHECY: Watson, Robert.  
794—PERSEVERANCE: Watson, Robert.  
844—ANGLO-FRENCH: Hansen, Hagbarth; Schachtschabel, Carl Christian Alexander.  
850—FEDERATION: Goodridge, George William.  
851—VIKING: Hansen, Hagbarth; Schachtschabel, Carl Christian Alexander.  
856—BULLETIN: Woodman, William Francis.  
858—LYNAS' REWARD: Lynas, William James.  
861—LALLA ROOKH: Atkins, Ernest William; Bayman, Charles; Vale, Robert.

## Mineral Leases.

- 288—RAGGED HILL: Braeside Option Syndicate, Limited.  
291—VANADIUM SYNDICATE: Swan, Archibald; Moxam, William; Carey, Hugh.  
296—RAGGED HILL SOUTH: Braeside Option Syndicate, Limited.  
298—H AND H: Young, Frank Wellington; Moulden, Deborah Vernon Hackett.  
300—Y.M.: Young, Frank Wellington; Moulden, Deborah Vernon Hackett.  
307—CLAREMONT: Braeside Option Syndicate, Limited.  
313—TABBA TABBA CONSOLIDATED: Crawford, Lindsay William Seabrook; Crawford, Allan Robert.

## PILBARA GOLDFIELD—continued.

## Mineral Leases—continued.

- 317—KOOLINDA NORTH: Thelemann, Frederick.  
320—THELEMANN'S FLAT: Thelemann, Frederick.  
323—CHRYSHOTILE: Soanesville Asbestos Syndicate, Limited.  
324—CHRYSHOTILE WEST: Soanesville Asbestos Syndicate, Limited.  
334—STRELLY UNITED: Thelemann, Frederick.  
336—STRELLEY UNITED SOUTH: Thelemann, Frederick.  
340—STRELLEY SOUTH EXTENDED: Young, Frank Wellington; Moulden, Deborah Vernon Hackett.  
342—STRELLEY NORTH-WEST: Young, Frank Wellington; Moulden, Deborah Vernon Hackett.  
343—STRELLEY NORTH-EAST: Young, Frank Wellington; Moulden, Deborah Vernon Hackett.  
346—COTTON'S PERSEVERANCE: Cotton, John Alexander.

## Miner's Homestead Lease.

- 13—GUNYAH: Hansen, Hagbarth.

*Nullagine District.*

## Gold Mining Leases.

- 219L—SHAMROCK: Nicholls, Alfred; Doherty, Michael.  
227L—BARTON: Brophy, Christina; McKenna, Gertrude Helen.

## Mineral Leases.

- 47L—PINNACLES EXTENDED: Devan, Daniel; Nelson, John Frederick.  
48L—PINNACLES NORTH-EAST: Devan, Daniel; Nelson, John Frederick.

## YALGOO GOLDFIELD.

## Gold Mining Leases.

- 953—REVIVAL: Nevill, Aloysius Martin.  
988—BRILLIANT NORTH: Brilliant Gold Mining Company, No Liability.  
994—FREMANTLE GOLD MINE: Higham, Frank Gayton; Logan, William Henry; Horn, Charles; Savage, James Moffatt.  
1010—GNOWS NEST: Brown, Arthur; Woinar, Bernard; Bridson, Archibald; Hessler, John.  
1011—GNOWS NEST No. 2: Brown, Arthur; Woinar, Bernard; Bridson, Archibald; Hessler, John.  
1013—REDEMPTION: Walton, Harry Grant.  
1014—WEDGE: Walton, Harry Grant.  
1016—MARGARET: Stuart, Robert Grant; Hayes, Owen; Farrell, Winefred.

## Miners' Homestead Leases.

- 5—WARRIEDAR HOMESTEAD: Broad, Henry Frederick; McKenna, Thelma Veda; McKenna, George Leslie.  
10—RETREAT: Morrissey, William Francis.

## YILGARN GOLDFIELD.

## Gold Mining Leases.

- 852—MAY QUEEN: Coombe, Ernest.  
2801—SCOTS GREYS: Polson, Samuel Hunter.  
3248—RADIO DEEPS: Andrews, Richard Bullock; Lang, Samuel Carsley.  
3308—CONSOLIDATED: McCahon's Gold Mines, No Liability.  
3312—NORTH END: Dunleavy, Gordon.  
3330—GREAT BEACON: Great Beacon Gold Mining Company, No Liability.  
3331—GREAT BEACON No. 2: Great Beacon Gold Mining Company, No Liability.  
3345—COPPERHEAD: Macdonell, Ewen.  
3349—EDNA MAY CENTRAL: McCahon's Gold Mines, No Liability.  
3350—RISING SUN: Clifford, Bertie Williams; Scott, Colin; Crudace, Peter Mollanby.  
3376—GOLDEN DAWN: Larsen, Arthur Henry; Craddock, Ernest Oswald.  
3377—NORTH END EXTENDED: Dunleavy, Gordon.  
3378—COPPERHEAD DEEPS: Macdonell, Ewen.  
3379—QUEENSLANDER: McAskil, Robert Ramsay; McAskil, Alister Gordon.  
3381—GREENHARP NORTH: Lang, Samuel Carsley; Andrews, Richard Bullock.  
3382—SALVATION: Jenkins, Charles William; Poseni, John.

## YILGARN GOLDFIELD—continued.

## Gold Mining Leases—continued.

- 3384—SNOWDROP: Polson, Leonard George.  
 3385—VOLCANO: Gregorine, Antonio; Gregorine, Matteo; Deane, Thomas; Lang, Samuel Carsley.  
 3386—SOUTH RADIO DEEPS EXTENSION: Andrews, Richard Bullock; Lang, Samuel Carsley.  
 3387—RADIO DEEPS EXTENSION: Andrews, Richard Bullock; Lang, Samuel Carsley.

## Miners' Homestead Leases.

- 56—LILYVALE: Pettit, Francis Clement.  
 66—EDNA MAY DAIRY: Hough, Margaret May.  
 67—SORRENTO: Gray, James.  
 68—LILY: Cruse, Mary Adelaide.  
 74—ROOST: Gray, Mary.  
 79—ROSE BANK: Lane, Richard.  
 80—BLARNEY: Murphy, Cornelius.  
 91—VIEW HILL POULTRY FARM: Hough, Leonard Irwin.  
 92—EDNA MAY POULTRY FARM: Hough, Margaret May.  
 98—GLENCOE: Broom, James.

## OUTSIDE PROCLAIMED FIELDS.

## Mineral Leases.

- 299H—O'GRADY'S HOPE: The Wilga Prospecting Company, Limited.  
 300H—GUNNING'S ENTERPRISE: The Wilga Prospecting Company, Limited.  
 301H—CRAIGMORE: The Wilga Prospecting Company, Limited.  
 302H—CAMEBYS: The Wilga Prospecting Company, Limited.  
 303H—MANOORA: The Wilga Prospecting Company, Limited.  
 304H—HASONIA: The Wilga Prospecting Company, Limited.  
 305H—WILGA FORTUNE: The Wilga Prospecting Company, Limited.  
 306H—WILGA QUEEN: The Wilga Prospecting Company, Limited.  
 311H—ASHINGTON: The Wilga Prospecting Company, Limited.  
 312H—ASHINGTON EXTENDED: The Wilga Prospecting Company, Limited.  
 313H—PROPRIETARY No. 1: Wilga Coal Mining and Carbonization Company (W.A.), Limited.  
 314H—PROPRIETARY No. 2: Wilga Coal Mining and Carbonization Company (W.A.), Limited.  
 315H—PROPRIETARY No. 3: Wilga Coal Mining and Carbonization Company (W.A.), Limited.  
 316H—PROPRIETARY No. 4: Wilga Coal Mining and Carbonization Company (W.A.), Limited.  
 317H—PROPRIETARY No. 5: Wilga Coal Mining and Carbonization Company (W.A.), Limited.  
 318H—PROPRIETARY No. 6: Wilga Coal Mining and Carbonization Company (W.A.), Limited.  
 319H—PROPRIETARY No. 7: Wilga Coal Mining and Carbonization Company (W.A.), Limited.  
 320H—PROPRIETARY No. 8: Wilga Coal Mining and Carbonization Company (W.A.), Limited.  
 331H—MONS CUPRI: United Copper Mines, Limited.  
 332H—PRELLS LEASE: Pilbara Copper Field, Limited.  
 334H—QUOD EST COPPER MINE: Burbanks Mining and Investment Trust, Limited.  
 335H—CARLOW CASTLE: Burbanks Mining and Investment Trust, Limited.  
 337H—NUNGERRY REWARD: Hooley, George James.  
 338H—SOUTH SHERLOCK: Australian and General Asbestos Company, Limited.  
 339H—CENTRAL SHERLOCK: Australian and General Asbestos Company, Limited.  
 340H—NORTH SHERLOCK: Australian and General Asbestos Company, Limited.  
 341H—GREEN HILL: Australian and General Asbestos Company, Limited.  
 344H—EAST NUNGARRIE: Conchie, James.  
 345H—WEST NUNYARRI: Conchie, James.  
 347H—BEN LOMOND: Mackay, Roderick London; Main, Thomas William; Kendall, Kenneth Walter; Cusack, Thomas Donald.

## Tramway Leases.

- 11—WHIM WELL TRAMWAY: Pilbara Copper Fields, Limited.  
 19—Pilbara Copper Fields, Limited.

## (Northam District.)

## Gold Mining Leases.

- 5PP—BENBUR: Burgess, William.  
 8PP—SUSANAH: King, Susanah Jane.  
 10PP—TOODYAY: Friedlander, Francis.

## OUTSIDE PROCLAIMED FIELDS—continued.

## Northam District—continued.

## Gold Mining Leases—continued.

- 11PP—EISA: Hardy, Percy; Brown, Frederick; McIntyre, John; Muir, William Roy.  
 12PP—EISA EAST: Hardy, Percy; Brown, Frederick; McIntyre, John; Muir, William Roy.

## Mineral Lease.

- 5PP—CALYX: The Calyx Porcelain Company, Limited (in liquidation).

## THE MINING ACT, 1904 (REGULATION 163).

## Warden's Office,

Mount Magnet, 1st April, 1932.

TAKE notice that it is the intention of the Warden of the Goldfield mentioned hereunder, on the date mentioned, to issue out of the Warden's Court an order authorising the cancellation of registration of the undermentioned Mining Tenements, in accordance with Regulation 163 of "The Mining Act, 1904." An order may issue in the absence of the registered holder, but should he desire to object to such order he must, before the date mentioned, lodge at the Warden's Office an objection containing the grounds of such objection, and, on the date mentioned, the Warden will proceed to hear and determine the same, in accordance with the evidence then submitted.

(Sgd.) E. Y. BUTLER,  
Warden.

To be heard at the Warden's Court, Mount Magnet, on Tuesday, the 14th day of June, 1932.

## YALGOO GOLDFIELD.

Nature of Holding, No. of Area, Name of Registered Holder, Address, Reason for Resumption.

## Business Areas.

- 61—Seaman, Thomas; Wurarga; non-payment of rent.  
 66—Seaman, Thomas; Wurarga; non-payment of rent.

## Market Garden Area.

- 14—Dowd, Timothy; Payne's Find; non-payment of rent.

## Tailings Area.

- 14—Grose, John; Clarkson, David Henry; Austin, Leslie Thomas William; Clutton, Francis Thomas; Warda Warra; non-payment of rent.

## MURCHISON GOLDFIELD.

## MOUNT MAGNET DISTRICT.

## Business Area.

- 43M—Drew, Cornelius Joseph; Mt. Magnet; non-payment of rent.

## Market Garden Areas.

- 5M—Broadbent, Frank; Mount Magnet; non-payment of rent.  
 6M—duBoulay, Howard Moussemayne; Mount Magnet; non-payment of rent.

## Machinery Area.

- 5M—Pearse, Frank Newman; Perth; non-payment of rent.

## THE MINING ACT, 1904 (REGULATION 163).

## Warden's Office,

Bridgetown, 14th April, 1932.

TAKE notice that it is the intention of the Warden of the Mineral Field mentioned hereunder, on the date mentioned, to issue out of the Warden's Court an order authorising the cancellation of registration of the undermentioned Mining Tenements, in accordance with Regulation 163 of "The Mining Act, 1904." An order may issue in the absence of the registered holder, but should he desire to object to such order he must, before the date mentioned, lodge at the Warden's Office an objection containing the grounds of such objection, and, on the date mentioned, the Warden will proceed to hear and determine the same, in accordance with the evidence then submitted.

(Sgd.) L. L. CROCKETT,  
Warden.

To be heard at the Warden's Court, Bridgetown, on Wednesday, the 22nd day of June, 1932.

## GREENBUSHES MINERAL FIELD.

Nature of Holding, No. of Area, Name of Registered Holder, Address, Reason for Resumption.

## Dredging Claim.

- 68—Noble, William; Edwards, George; Greenbushes; non-payment of rent.

## Water Right.

- 274—Noble, William; Greenbushes; non-payment of rent.

## NOTICE TO CREDITORS.

IN THE SUPREME COURT OF WESTERN AUSTRALIA, PROBATE JURISDICTION.

NOTICE is hereby given that all persons having claims against the estates of the undermentioned deceased persons (orders to collect and administer whose estates were granted to me by the said Court under "The Curator of Intestate Estates Act, 1918") are hereby required to send particulars of such claims to me on or before the 18th day of May, 1932, after which date I will proceed to distribute the assets of the said deceased persons among those entitled thereto, having regard only to those claims of which I shall then have had notice.

Dated at Perth the 20th day of April, 1932.

ALFRED A. MOFFAT,  
Curator of Intestate Estates.

Name.	Date of Death.	Date of Order.	Address.	Occupation.
Burns, Mary, also known as Mary Thomas	9-11-31	14-4-32	Edgar Street, South Kalgoorlie	Pensioner.
Arrigoni, Daniele ... ..	5-1-32	"	Gwalia ... ..	Miner.
Burrows, Walter William ... ..	31-12-31	"	Gnowangerup ... ..	Farm hand.
Burke, Michael ... ..	11-2-32	"	Kalgoorlie ... ..	Retired railway fettler.
Larsen, Leonard ... ..	25-2-32	"	10 Brisbane Place, Perth	Pensioner.
Alexander, James ... ..	10-3-32	"	Claremont ... ..	Prospector

Western Australia.

## THE COMPANIES ACT, 1893.

British-American Bye-Products Proprietary, Limited.

Notice of Intention to cease carrying on business in  
Western Australia.

NOTICE is hereby given that the abovenamed Company intends to cease to carry on business in the State of Western Australia at the expiration of three months from the date hereof.

Dated this second day of April, 1932.

F. R. THOMAS,

Attorney for the said Company in Western Australia,  
National House, 49 William Street, Perth.

## THE COMPANIES ACT, 1893.

Union Investment Company, Limited.

NOTICE is hereby given that the Power of Attorney granted by the Union Investment Company, Limited, to Gilbert Leslie Bowman, of Perth, has been revoked and that Keir Johnston Dougall, of 18 Withnell Chambers, Howard Street, Perth, has been appointed Attorney of the Company in Western Australia; and further notice is hereby given that the registered office of the Company has been changed and is now situate at 18 Withnell Chambers, Howard Street, Perth.

Dated this 31st day of March, 1932.

FINGAL, CLARK &amp; DOUGALL,

Solicitors, Howard Street, Perth.

## THE COMPANIES ACT, 1893.

Clarkson, Limited.

NOTICE is hereby given that the temporary Registered Office of Clarkson, Limited, is situated at 402 Murray Street, Perth.

CHARLES S. HARPER,  
Attorney.

## THE COMPANIES ACT, 1893.

Goldfields Broadcasters, Limited.

NOTICE is hereby given that the Registered Office of the above Company in Western Australia has been removed from Bourke Street, Kalgoorlie, and is now situate at 86 Palace Chambers, Maritana Street, Kalgoorlie.

Dated this 6th day of April, 1932.

G. F. BOGUE,  
Secretary.

Rankin, Morrison & Company, Chartered Accountants  
(Aust.), Palace Chambers, Maritana Street, Kalgoorlie.

IN THE MATTER OF THE COMPANIES ACT, 1893,  
and amendments, and in the matter of H. Jones  
and Company Proprietary, Limited.

NOTICE is hereby given that the Registered Office in Western Australia of H. Jones and Company Proprietary, Limited, is now situate at 10 Elder Place, Fremantle.

The said office is open to the public between the hours of 9 a.m. and 5 p.m. on week days and 9 a.m. and noon on Saturdays.

Dated the 31st day of March, 1932.

FRANK UNMACK,

21 Henry Street, Fremantle,  
Solicitor for the said Company in Western Australia.

## THE COMPANIES ACT, 1893.

West Australian Bridge Club Limited.

NOTICE is hereby given that the Registered Office of the above company has been changed and is now situate at Room 62 Sixth Floor, Yorkshire House, 194 St. George's Terrace, Perth.

W. A. THOMAS,  
Secretary.

## THE COMPANIES ACT, 1893.

Claude Neon Lights (Victoria), Limited.

NOTICE is hereby given that the situation of the Registered Office in Western Australia of the abovenamed Company has been changed to 926 Hay Street, Perth.

Dated this 12th day of April, 1932.

STONE, JAMES &amp; CO.,

Solicitors in Western Australia for the said Company.

## THE COMPANIES ACT, 1893.

Westralian Distributors, Limited.

NOTICE is hereby given that the Registered Office of Westralian Distributors, Limited, is situate at No. 32 New Zealand Chambers, St. George's Terrace, Perth, and is open and accessible to the public on all week days, excepting Saturdays and public holidays, between the hours of 10 a.m. and 4 p.m., and on Saturdays from 10 a.m. to 12 noon.

PARKER & ROE,  
19 Howard Street, Perth,  
Solicitors for the said Company.

## THE COMPANIES ACT, 1893.

All British Cars, Limited.

NOTICE is hereby given that the Registered Office of All British Cars, Limited, is situate at No. 32 New Zealand Chambers, St. George's Terrace, Perth, and is open and accessible to the public on all week days, excepting Saturdays and public holidays, between the hours of 10 a.m. and 4 p.m., and on Saturdays from 10 a.m. to 12 noon.

PARKER & ROE,  
19 Howard Street, Perth,  
Solicitors for the said Company.

## Western Australia.

## THE COMPANIES ACT, 1893.

TAKE notice that the Registered Office of "Suburban Hotels, Limited," is situate at the Office of Monaghan & McKnight, Solicitors, South British Chambers, 23 Barrack Street, Perth, and the said office is open for business between the hours of 9 a.m. and 1 p.m. and 2 p.m. and 5 p.m. on week days and between the hours of 9 a.m. and 12 p.m. on Saturdays.

Dated the 15th day of April, 1932.

MONAGHAN & McKNIGHT,  
Solicitors for the Company.

IN THE MATTER OF THE COMPANIES ACT, 1893  
and in the matter of Albany Advertiser (1932),  
Limited.

TAKE notice that the registered office of Albany Advertiser (1932), Limited, is situated at York Street, Albany, and is open for business between the hours of 9 a.m. and 1 p.m. and 2 p.m. and 5 p.m. during week days and between the hours of 9 a.m. and noon on Saturdays.

Dated this 28th day of January, 1932.

M. BLACKBURN,  
Secretary.

Robinson, Cox, & Wheatley, 20 Howard Street, Perth,  
Agents for Haynes, Robinson, & Cooper, Solicitors,  
Albany.

IN THE MATTER OF THE COMPANIES ACT, 1893  
(56 Vict., No. 8).

NOTICE is hereby given that, under the provisions of Section 20 of the above Act, a Certificate of Incorporation, as a Limited Company, has this day been issued to Serpentine Falls Co-operative Cheese and Butter Factory, Limited.

Dated this 7th day of April, 1932.

T. F. DAVIES,  
Registrar of Companies.

Supreme Court Office, Perth, W.A.

IN THE MATTER OF THE COMPANIES ACT, 1893  
(56 Vict., No. 8).

NOTICE is hereby given that, under the provisions of Section 20 of the above Act, a Certificate of Incorporation, as a Limited Company, has this day been issued to Albany Advertiser (1932), Limited.

Dated this 13th day of April, 1932.

T. F. DAVIES,  
Registrar of Companies.  
Supreme Court Office, Perth, W.A.

## NOTICE OF DISSOLUTION OF PARTNERSHIP.

NOTICE is hereby given that the partnership heretofore existing between Joseph Marshall Purser and Thomas Percival Bousfield, carrying on business at 51 Market Street, Fremantle, in the State of Western Australia, as Tailors, Mercers, and Men's Outfitters, under the firm-name of "Purser & Bousfield," has been dissolved by mutual consent as from the 1st day of March, 1932. Mr. Purser will in future carry on and conduct in his own name and on his own account the Tailoring portion of the late business and Mr. Bousfield will in future carry on and conduct in his own name and on his own account the Mercery and Men's Outfitting portion thereof.

Both the above branches of the business will be conducted at the late firm's premises, 51 Market Street, Fremantle, until further notice.

The liabilities of the late firm will be paid and discharged by Mr. Bousfield.

Dated the 15th day of April, 1932.

J. M. PURSER.  
Witness to the Signature of Joseph  
Marshall Purser—  
Frank Unmack,  
Solicitor, Fremantle.

T. P. BOUSFIELD.  
Witness to the Signature of Thomas  
Percival Bousfield—  
William E. Slattery,  
Solicitor, Fremantle.

## DISSOLUTION OF PARTNERSHIP.

NOTICE is hereby given that the partnership heretofore subsisting between Eveline Martha Straube and Agnes Reidy, as boarding-house and refreshment room proprietors, at Marine Terrace, Geraldton, under the style of Reidy & Straube, was this day dissolved by mutual consent. All debts due to and owing by the late partnership will be received and paid by the said Agnes Reidy by whom the business will in future be carried on in her own name.

Dated the 16th day of April, 1932.

Signed in the presence of Arthur M. Altorfer,  
Solicitor, Geraldton,

AGNES REIDY.  
Signed in the presence of E. Robinson,  
Solicitor, Geraldton,

EVELINE MARTHA STRAUBE.  
Altorfer & Stow, Solicitors, Geraldton.

## IN THE SUPREME COURT OF WESTERN AUSTRALIA—PROBATE JURISDICTION.

In the matter of the Will of Keziah Green, late of Camp Road, Pinjarra, in the State of Western Australia, Widow, deceased.

NOTICE is hereby given that all persons having claims or demands against the Estate of the abovenamed deceased are hereby required to forward particulars of such claims or demands to James Frederick Green, of Station House, Yarloop, in the State of Western Australia, Station-master, the Executor of the Will of the said Keziah Green, deceased, on or before the 23rd day of May, 1932. And notice is hereby further given that at the expiration of such time the Executor will proceed to distribute the assets of the said deceased among the persons entitled thereto, having regard only to such claims or demands of which the Executor shall then have had notice.

Dated this 8th day of April, 1932.

JAMES FREDERICK GREEN,  
Executor of the Will of Keziah Green, deceased.  
Station House, Yarloop.

## IN THE SUPREME COURT OF WESTERN AUSTRALIA—PROBATE JURISDICTION.

In the Will and Codicil of Irene Sophia Jane Monger, late of York, in the State of Western Australia, Married Woman, deceased.

NOTICE is hereby given that all persons having claims or demands against the Estate of the abovenamed deceased are requested to send particulars thereof, in writing, to The West Australian Trustee, Executor, and Agency Company, Limited, and Edward Staunton Monger, the Executors appointed by the said Will, care of The West Australian Trustee, Executor, and Agency Company, Limited, of 135 St. George's Terrace, Perth, on or before the 23rd day of May, 1932, after which date the said Executors will proceed to distribute the assets of the said deceased amongst the persons entitled thereto, having regard only to those claims of which the said Executors shall then have had notice.

Dated this 19th day of April, 1932.

H. L. EVANS,  
Avon Terrace, York, Solicitor for the Executors.

## IN THE SUPREME COURT OF WESTERN AUSTRALIA—PROBATE JURISDICTION.

In the Will of Henry Collins, late of York, in the State of Western Australia, Farmer, deceased.

NOTICE is hereby given that all persons having claims or demands against the Estate of the abovenamed deceased are requested to send particulars thereof, in writing, to A. E. Collins, care of H. L. Evans, Solicitor, York, the Executor named in the Will of the said deceased, on or before the 23rd day of May, 1932, after which date the said Executor will proceed to distribute the assets of the said Estate amongst the persons entitled thereto, having regard only to those claims of which he then shall have had notice.

Dated this 19th day of April, 1932.

H. L. EVANS,  
Solicitor for Executor, Avon Terrace, York.

IN THE SUPREME COURT OF WESTERN  
AUSTRALIA—PROBATE JURISDICTION.

Re Christopher Torr, late of 243 Royal Street, East Perth, in the State of Western Australia, Retired Carrier, deceased, intestate.

ALL persons having any claims against the Estate of Christopher Torr are hereby required to send particulars thereof, in writing, to the Administrator of the Estate of the deceased, The West Australian Trustee, Executor, and Agency Company, Limited, of 135 St. George's Terrace, Perth, on or before the 23rd day of May, 1932, after which date the Administrator will proceed with the distribution of the Estate, having regard only to such claims of which it shall then have received notice.

Dated this 14th day of April, 1932.

FRED CURRAN,

Solicitor for the Estate of Christopher Torr, deceased,  
Brown's Buildings, 193 Murray Street, Perth.

IN THE SUPREME COURT OF WESTERN  
AUSTRALIA.

In the matter of "The Bankruptcy Act Amendment Act, 1898," and in the matter of George Laver and Egbert Charles Everett (trading as Non-Sag Mattress Works), Manufacturers, of 415-417 Hay Street, Perth, Debtors.

NOTICE is hereby given that I intend to declare a Third Dividend in the above matter on Monday, the 9th day of May, 1932. Dividends will be payable to those creditors only who have signed or assented to the Deed of Assignment.

Dated this 14th day of April, 1932.

C. H. EVANS,  
Trustee.

O. L. Haines and Company, Chartered Accountants,  
Perpetual Trustees Buildings, St. George's Terrace,  
Perth.

ACTS OF PARLIAMENT, ETC., FOR SALE AT  
GOVERNMENT PRINTING OFFICE.

	£	s.	d.
Abattoirs Act and Amendment .. ..	0	1	0
Aborigines Act (Consolidated) .. ..	0	1	3
Abstract of Stamp Duties .. ..	0	0	6
Adoption of Children Act .. ..	0	2	3
Agricultural Bank Act (Consolidated) ..	0	1	0
Agricultural Seeds Act .. ..	0	1	0
Arbitration Act .. ..	0	1	0
Associations Incorporation Act .. ..	0	0	6
Auctioneers Act .. ..	0	1	0
Bills of Sale Act (Consolidated) .. ..	0	1	6
Brands Act .. ..	0	1	3
Bread Act (Consolidated) .. ..	0	0	6
Bunbury Harbour Board Act .. ..	0	1	3
Bush Fires Act (Consolidated) .. ..	0	0	6
Cemeteries Act and Amendments .. ..	0	3	0
Child Welfare Act .. ..	0	2	0
Companies Act (Consolidated) .. ..	0	4	3
Co-operative and Provident Societies Act ..	0	1	6
Criminal Code Act and Rules, quarter bound, with index .. ..	0	10	6
Crown Suits Act .. ..	0	1	6
Dairy Cattle Improvement Act .. ..	0	0	6
Dairy Industry Act .. ..	0	1	9
Declarations and Attestations Act .. ..	0	0	6
Dentists Act and Amendment .. ..	0	1	9
Discharged Soldiers' Settlement Act .. ..	0	1	6
Dividend Duties Act (Consolidated) .. ..	0	1	6
Dog Act (Consolidated) .. ..	0	1	0
Droving Act .. ..	0	1	3
Electoral Act (Consolidated) .. ..	0	2	9
Electric Lighting Act .. ..	0	1	9
Employers' Liability Act .. ..	0	0	6
Employment Brokers Act and Amendment ..	0	1	0
Evidence Act (Consolidated) .. ..	0	2	0
Explosives Act .. ..	0	3	3
Factories and Shops Act (Consolidated) ..	0	2	9
" " Regulations .. ..	0	0	3
Factories and Shops Time and Wages Books— Large .. ..	0	4	3
Small .. ..	0	3	3
Farmers' Debts Adjustment Act (Consoli- dated) .. ..	0	1	0
Feeding Stuffs Act .. ..	0	0	6
Fertilisers Act .. ..	0	1	0

Acts of Parliament, etc.—continued.

	£	s.	d.
Financial Emergency Act .. ..	0	1	6
Firearms and Guns Act .. ..	0	1	0
Fire Brigades Act, 1916, and Amendment ..	0	3	0
Firms Registration Act and Amendment ..	0	1	3
Fisheries Act (Consolidated) .. ..	0	1	0
Forests Act .. ..	0	1	0
Fremantle Harbour Trust Act and Amend- ment .. ..	0	2	6
Friendly Societies Act and Amendments ..	0	2	3
Fruit Cases Act .. ..	0	0	6
Game Act (Consolidated) .. ..	0	1	0
General Loan and Inscribed Stock Act and Amendment .. ..	0	3	0
Goldfields Water Supply Act .. ..	0	2	6
Government Electric Works Act .. ..	0	1	0
Government Savings Bank Act .. ..	0	1	0
Group Settlement Act .. ..	0	1	3
Hansard Report, per vol. .. ..	0	7	6
Hansard Report, weekly issue, per copy ..	0	0	6
Hansard Report, Annual Subscription .. ..	0	10	6
Hawkers and Pedlars Act and Amendment ..	0	1	3
Hire Purchase Agreement Act .. ..	0	0	6
Hospital Fund Act .. ..	0	1	0
Illicit Sale of Liquor Act .. ..	0	0	6
Income (and Land) Tax Assessment Act ..	0	2	6
Index to Government Gazette (yearly) ..	0	1	0
Industrial Arbitration Act (Consolidated) ..	0	2	6
Inebriates Act .. ..	0	0	6
Inspection of Machinery Act with Regulations	0	2	9
Inspection of Scaffolding Act .. ..	0	1	9
Insurance Companies Act .. ..	0	1	3
Interpretation Act .. ..	0	1	3
Interstate Destitute Persons' Relief Act ..	0	1	0
Irrigation and Rights in Water Act .. ..	0	1	3
Justices Act (Consolidated) .. ..	0	3	3
Justices—Manual for .. ..	0	10	6
Land Act and Regulations .. ..	0	2	6
Land Agents Act .. ..	0	0	6
Land Drainage Act .. ..	0	2	3
Landlord and Tenant Act, 1912 .. ..	0	0	6
Legal Practitioners Act (Consolidated) ..	0	0	6
Legitimation Act .. ..	0	0	6
Licensed Surveyors Act .. ..	0	1	0
Licensing Act .. ..	0	4	3
Life Assurance Act (Consolidated) .. ..	0	1	6
Limited Partnerships Act .. ..	0	0	6
Local Courts Act and Rules, 25s. and 21s. Lunacy Act (Consolidated) .. ..	0	3	0
Main Roads Act .. ..	0	1	6
Marine Stores Act .. ..	0	1	0
Married Women's Property Act and Amend- ments .. ..	0	1	6
Married Women's Protection Act .. ..	0	0	6
Masters and Servants Act .. ..	0	1	0
Medical Practitioners Act .. ..	0	1	6
Metropolitan Water Supply, Sewerage, and Drainage Act .. ..	0	2	3
Miner's Phthisis Act .. ..	0	1	9
Mines Regulation Act .. ..	0	1	0
Mining Act .. ..	0	1	6
Mining Development Act .. ..	0	1	6
Money Lenders Act and Amendment .. ..	0	1	0
Mortgages' Rights Restriction Act .. ..	0	0	6
Noxious Weeds Act .. ..	0	1	0
Nurses' Registration Act .. ..	0	1	3
Pawnbrokers Act (Consolidated) .. ..	0	1	0
Pearling Act (Consolidated) .. ..	0	2	0
Perth Municipal Gas and Electric Lighting Act .. ..	0	1	9
Perth Tramways Act .. ..	0	1	0
Pharmacy and Poisons Act .. ..	0	1	3
Plant Diseases Act .. ..	0	1	6
Police Act and Amendments .. ..	0	4	9
Police Code Compilation .. ..	1	10	0
Prevention of Cruelty to Animals Act ..	0	1	0
Prisons Act (Consolidated) .. ..	0	1	6
Public Notaries Act .. ..	0	0	6
Public Works Act and Amendment .. ..	0	2	9
Rabbits Act .. ..	0	1	0
Reduction of Rent Act .. ..	0	0	6
Registration of Births, Deaths, and Marriages Act .. ..	0	3	9
Reports of Proceedings before the Boards of Conciliation and the Court of Arbitration, Volumes I. to XII., per vol. .. ..	0	10	0
Royal Commissioners' Powers Act .. ..	0	1	3
Sale of Liquor Regulation Act .. ..	0	0	6
Second-hand Dealers Act .. ..	0	0	6
Stamp Act and Amendments .. ..	0	3	9

Acts of Parliament, etc.—*continued.*

	£	s.	d.
State Manufactures Description Act .. ..	0	0	6
Statutes (sessional sets, per vol.) .. ..	0	10	6
Supreme Court Rules .. ..	1	5	0
Tenants, Purchasers, and Mortgagors' Relief Act .. ..	0	1	0
Timber Industry Regulation Act and Regulations .. ..	0	2	9
Totalisator Act and Amendment .. ..	0	2	9
Town Planning and Development Act .. ..	0	1	3
Trade Unions Act .. ..	0	1	6
Traffic Act (Consolidated) and Regulations .. ..	0	2	6
Tramways Act .. ..	0	2	3
Tramways Act, Government .. ..	0	0	6
Truck Act and Amendment .. ..	0	1	9
Trustees Act .. ..	0	1	3
Unclaimed Moneys Act .. ..	0	1	3
Vermin Act (Consolidated) .. ..	0	2	6
Veterinary Act .. ..	0	1	3
Water Boards Act .. ..	0	2	6
Weights and Measures Act and Regulations .. ..	0	2	9
Workers' Compensation Act and Regulations .. ..	0	2	0
Workers' Homes Act (Consolidated) .. ..	0	1	3
Workmen's Wages Act .. ..	0	0	6
Year-book, Pocket .. ..	0	0	6

*Postage extra.*

Nature in Farming, 3s. 3d.; 3s. 9d. posted.

## NOTICE.

## THE GOVERNMENT GAZETTE.

The *Government Gazette* is published on Friday in each week, unless otherwise interfered with by Public Holidays or other unforeseen circumstances.

**SUBSCRIPTIONS.**—The Subscription to the "*Government Gazette*" is as follows:—30s. per annum, 17s. 6d. per half year, and 10s. per quarter, including postage. Single copies 9d.; previous years, up to ten years 1s. 6d., over ten years 2s. 6d.; postage 1d. extra.

Subscriptions are required to commence and terminate with a month.

## SPECIAL NOTICE.

**ADVERTISEMENTS.**—Notices for insertion must be received by the Government Printer **BEFORE TEN O'CLOCK a.m.** on **THURSDAY**, the day preceding the day of publication, and are charged at the following rates:—

For the first eight lines, 5s.;

For every additional line, 6d.,

and half price for each subsequent insertion.

To estimate the cost of an advertisement, count nine words to a line; heading, signature, and date being reckoned as separate lines.

*All fees are payable in advance.* Remittances should be made by money order, postal note, or cheque. Exchange must be added to cheques.

All communications should be addressed to "The Government Printer, Perth."

## THE W.A. INDUSTRIAL GAZETTE.

(Published Quarterly.)

THE Annual Subscription to the above is Seven shillings and sixpence and the charge for a single copy Two shillings and sixpence.

The subscription may be sent to the Government Printer, Perth.

The publication contains reports of all proceedings of the Court of Arbitration and Industrial Boards, all Industrial Agreements, and matter of a similar industrial nature.

## CONTENTS.

	Page
Administration Act .. ..	593, 594-5
Agricultural Bank .. ..	532-3, 534, 584-5
Agriculture, Department of .. ..	580
Appointments .. ..	532, 534, 535-6, 577, 580, 586
Arbitration Court .. ..	548-67
Audit Act .. ..	534
Bankruptcy .. ..	595
Chief Secretary's Department .. ..	534
Commissioners for Declarations .. ..	535
Companies .. ..	593-4
Crown Law Department .. ..	535-7
Curator of Intestate Estates .. ..	593
Deceased Persons' Estates .. ..	593, 594-5
Electoral .. ..	535-7
Factories and Shops .. ..	528
Factories and Shops—Public Holidays .. ..	528
Farmers' Debts Adjustment Act—Stay Orders, etc. .. ..	533
Fisheries .. ..	527, 534
Game Act .. ..	534
Industrial Arbitration .. ..	548-67
Justice of the Peace .. ..	532
Land Drainage .. ..	582, 583
Lands Department .. ..	538-47
Land Titles .. ..	547-8
Licensing .. ..	535
Local Courts .. ..	535
Main Roads Department .. ..	584
Marriages .. ..	567
Mines Department .. ..	586-92
Mortgage—Sale under .. ..	548
Municipalities .. ..	581
Notice to Mariners .. ..	534
Orders in Council .. ..	528-32
Partnerships dissolved .. ..	594
Proclamations .. ..	527-28
Public Service Commissioner .. ..	534
Public Works Department .. ..	528-32, 568-84
Registrar General .. ..	567
Registrar of Companies .. ..	594
Resumptions .. ..	581-3
Road Boards .. ..	545-47, 568-77, 580, 583
Tender Board .. ..	585-6
Tenders accepted .. ..	585
Tenders invited .. ..	584-5, 586
Traffic Act Regulations .. ..	532, 578-80
Transfer of Land .. ..	537, 547-8
Treasury .. ..	534
Vermin Boards .. ..	580
Water Supply, etc., Department .. ..	531, 582, 583