



Government Gazette

OF

WESTERN AUSTRALIA.

[Published by Authority at 3.30 p.m.]

[REGISTERED AT THE GENERAL POST OFFICE, PERTH, FOR TRANSMISSION BY POST AS A NEWSPAPER.]

No. 20.]

PERTH : FRIDAY, APRIL 29.

[1932.]

The Main Roads Act, 1930.

Declaration of Main Road.

PROCLAMATION

WESTERN AUSTRALIA, { By His Excellency John Alfred North-
TO WIT. } more, Administrator in and over the
J. A. NORTHMORE, State of Western Australia and its
Administrator. Dependencies in the Commonwealth of
[L.S.] Australia.

M.R. 1639/28.

WHEREAS by Section 13 of "The Main Roads Act, 1930," it is enacted that the Administrator may on the recommendation of the Commissioner declare by Proclamation that any road shall be a main road, and may, in like manner and on the like recommendation, declare that any main road shall cease to be a main road: And whereas the Governor, by Proclamation published in the *Government Gazette* on the 16th day of January, 1931, declared inter alia that the road described in Schedule 1 hereto shall be a main road: And whereas it is deemed expedient that those portions of the said road described in Schedule 2 hereto shall cease to be a main road: Now therefore I, the said Administrator, acting with the advice and consent of the Executive Council, and in exercise of the powers conferred by the said Act, do hereby declare that those portions of the Donnybrook-Boyup Brook-Kojonup Road described in Schedule 2 hereto, heretofore declared to be a main road as aforesaid, shall cease to be a main road; and that the said Proclamation is hereby varied accordingly.

Schedule 1.

Donnybrook-Boyup Brook-Kojonup Road.

(Kojonup Road District.)

That portion of a public road as shown on Lands Department Lithographs 438/80, 415/80, and 416/80, commencing at the South-Western corner of Location 2003 on the boundary between the Upper Blackwood and the Kojonup Road Districts; thence Easterly and North-Easterly along Road No. 2421 to the Western boundary of Reserve 8617; thence Easterly passing through the

said Reserve 8617 to its Eastern side; thence Easterly and North-Easterly along the Northern boundary of Locations 7256, 2773, 6066, 5623, 2507 and 2086 to the South-Western boundary of Muradup Townsite; thence North-Easterly passing through the said townsite to the junction with Road No. 381; thence Easterly generally along said Road No. 381 to the junction with Pensioner Road within the Townsite of Kojonup; thence North-Easterly along Pensioner Road to the North-Western corner of Lot P.16; thence Easterly along the Northern boundary of said Lot P.16 and Reserve 6171 to its North-Eastern corner; thence South-Easterly along the Southern boundary of the Donnybrook-Kojonup Railway Reserve to the junction with the Perth-Albany Road, as shown on Plan M.R., W.A., 937.

Schedule 2.

Donnybrook-Boyup Brook-Kojonup Road.

(Kojonup Road District.)

That portion of a public road as shown on Lands Department Lithograph 416D/40, commencing at the junction of Road No. 381 and Pensioner Road within the Townsite of Kojonup; thence North-Easterly along Pensioner Road to the North-Western corner of Lot P.16; thence Easterly along the Northern boundary of said Lot P.16 and Reserve 6171 to its North-Eastern corner; thence South-Easterly along the Southern boundary of the Donnybrook-Kojonup Railway Reserve to the junction with the Perth-Albany Road, as shown on Plan M.R., W.A., 937.

Given under my hand and the Public Seal of the said State, at Perth, this 20th day of April, 1932.

By His Excellency's Command,

(Sgd.) J. LINDSAY,
Minister for Works and Labour.

GOD SAVE THE KING!!!

The Main Roads Act, 1930.

Declaration of Main Road.

PROCLAMATION

WESTERN AUSTRALIA, } By His Excellency John Alfred North-
TO WIT. } more, Administrator in and over the
J. A. NORTHMORE, } State of Western Australia and its
Administrator. } Dependencies in the Commonwealth of
[L.S.] } Australia.

M.R. 1639/28.

WHEREAS by Section 13 of "The Main Roads Act, 1930," the Administrator may on the recommendation of the Commissioner declare by Proclamation that any road shall be a main road: And whereas the Commissioner has recommended that the road specified in the Schedule hereto be so declared: Now, therefore, His Excellency the Administrator, by and with the advice and consent of the Executive Council, hereby declares that the road specified in the Schedule hereto shall be a main road within the meaning of "The Main Roads Act, 1930," and that the footpaths, if any, of such road be excluded from the main road.

The Schedule.

Donnybrook-Boyup Brook-Kojonup Road.
(Kojonup Road District.)

That portion of a public road as shown on Lands Department Lithograph 416D/40, commencing at the junction of Road No. 381 and Pensioner Road within the Township of Kojonup; thence Easterly along Road No. 6896 for a distance of 29 chains to the Perth-Albany Road, as shown on Plan M.B., W.A., 937.

Given under my hand and the Public Seal of the said State, at Perth, this 20th day of April, 1932.

By His Excellency's Command,

(Sgd.) J. LINDSAY,

Minister for Works and Labour.

GOD SAVE THE KING!!!

The Main Roads Act, 1930.

Declaration of Main Road.

PROCLAMATION

WESTERN AUSTRALIA, } By His Excellency John Alfred North-
TO WIT. } more, Administrator in and over the
J. A. NORTHMORE, } State of Western Australia and its
Administrator. } Dependencies in the Commonwealth of
[L.S.] } Australia.

M.R.D. 782/27.

WHEREAS by Section 13 of "The Main Roads Act, 1930," the Administrator may on the recommendation of the Commissioner declare by Proclamation that any road shall be a main road: And whereas the Commissioner has recommended that the road specified in the Schedule hereto be so declared: Now, therefore, His Excellency the Administrator, by and with the advice and consent of the Executive Council, hereby declares that the road specified in the Schedule hereto shall be a main road within the meaning of "The Main Roads Act, 1930," and that the footpaths, if any, of such road be excluded from the main road.

The Schedule.

Northam-York-Cranbrook Road.
(Katanning Road District.)

That portion of a public road as shown on Lands Department Lithographs 416/80 and 417/80, commencing on the boundary between the Katanning and Woodanilling Road Districts at a point on the Northern boundary of Location 321; thence South-Easterly along Road No. 1819 to the South-Western corner of Location 1018; thence Easterly along the Southern boundary of said Location 1018 to its South-Eastern corner; thence Easterly through Location 1635 and along the Southern boundary of Locations 1614, 1392, and 319 to the South-Eastern corner of said Location 319; thence Easterly along part of the Southern boundary of Location 2835 for a distance of 74½ chains; thence South-Easterly through Location 4207 to the most Northerly corner of Location 368; thence South-Easterly along the North-Eastern boundary of said Location 368 and Location 1388 to the most Westerly corner of Katanning Township Reserve; thence South-Easterly along Moogebing Road within the said Township Reserve to Albion Street; thence Easterly along Albion Street to Acton Street; thence North-Easterly along Acton Street to Beaufort

Street; thence South-Easterly along Beaufort Street to Cornwall Street; thence Southerly along Cornwall Street and following the Western boundary of the Katanning-Kojonup Railway Reserve to a railway crossing situated opposite a point about midway on the Eastern boundary of Reserve 9908; thence crossing the said Katanning-Kojonup Railway Reserve to its Eastern side at this point; thence South-Easterly generally following the Western boundary of the Katanning-Cranbrook Railway Reserve to the North-Eastern corner of Location 1031 on the boundary between the Broomhill and Katanning Road Districts, as shown on Plan M.R.D., W.A., 932.

Given under my hand and the Public Seal of the said State, at Perth, this 20th day of April, 1932.

By His Excellency's Command,

(Sgd.) J. LINDSAY,

Minister for Works and Labour.

GOD SAVE THE KING!!!

The Main Roads Act, 1930.

Declaration of Main Road.

PROCLAMATION

WESTERN AUSTRALIA, } By His Excellency John Alfred North-
TO WIT. } more, Administrator in and over the
J. A. NORTHMORE, } State of Western Australia and its
Administrator. } Dependencies in the Commonwealth of
[L.S.] } Australia.

M.R.D. 782/27.

WHEREAS by Section 13 of "The Main Roads Act, 1930," it is enacted that the Administrator may on the recommendation of the Commissioner declare by Proclamation that any road shall be a main road and may, in like manner and on the like recommendation, declare that any main road shall cease to be a main road: And whereas the Governor, by Proclamation published in the *Government Gazette* of the 16th day of January, 1931, declared that portion of the Northam-York-Cranbrook Road within the Katanning Road District to be a main road: And whereas it is deemed expedient that the said portion shall cease to be a main road: Now therefore I, the said Administrator, acting with the advice and consent of the Executive Council and in exercise of the powers conferred by the said Act, do hereby declare that that portion of the Northam-York-Cranbrook Road within the Katanning Road District heretofore declared to be a main road as aforesaid shall cease to be a main road; and that the said Proclamation is hereby cancelled accordingly.

Given under my hand and the Public Seal of the said State, at Perth, this 20th day of April, 1932.

By His Excellency's Command,

(Sgd.) J. LINDSAY,

Minister for Works and Labour.

GOD SAVE THE KING!!!

PROCLAMATION

(under 60 Vict., No. 22, Sec. 6)

WESTERN AUSTRALIA, } By His Excellency John Alfred North-
TO WIT. } more, Administrator in and over the
J. A. NORTHMORE, } State of Western Australia and its
Administrator. } Dependencies in the Commonwealth of
[L.S.] } Australia.

Corr. No. 14869/99.

WHEREAS by "The Transfer of Land Act, 1893, Amendment Act, 1896" (60 Vict., No. 22), the Governor is empowered, by Proclamation in the *Government Gazette*, to vest in His Majesty, as of his former estate, all or any lands whereof His Majesty may become the registered proprietor: And whereas His Majesty is now the registered proprietor of Somerville Lot 110 registered in the Office of Titles in Volume 306, Folio 61: Now therefore I the said Administrator, with the advice and consent of the Executive Council, do by this Proclamation vest in His Majesty, his heirs and successors, Somerville Lot 110 aforesaid, as of his former estate.

Given under my hand and the Public Seal of the said State, at Perth, this 20th day of April, 1932.

By His Excellency's Command,

(Sgd.) C. G. LATHAM,

Minister for Lands.

GOD SAVE THE KING!!!

PROCLAMATION

(under 60 Vict., No. 22, Sec. 6)

WESTERN AUSTRALIA, } By His Excellency John Alfred North-
TO WIT. } more, Administrator in and over the
J. A. NORTHMORE, State of Western Australia and its
Administrator. Dependencies in the Commonwealth of
[L.S.] Australia.

Corr. No. 10209/06.

WHEREAS by "The Transfer of Land Act, 1893, Amendment Act, 1896" (60 Vict., No. 22), the Governor is empowered, by Proclamation in the *Government Gazette*, to revest in His Majesty, as of his former estate, all or any lands whereof His Majesty may become the registered proprietor: And whereas His Majesty is now the registered proprietor of portions of Wellington Locations 1220 and 1221 registered in the Office of Titles in Volume 1028, Folio 382: Now therefore I, the said Administrator, with the advice and consent of the Executive Council, do by this Proclamation revest in His Majesty, his heirs and successors, portions of Wellington Locations 1220 and 1221 aforesaid, as of his former estate.

Given under my hand and the Public Seal of the said State, at Perth, this 20th day of April, 1932.

By His Excellency's Command,

(Sgd.) C. G. LATHAM,
Minister for Lands.

GOD SAVE THE KING!!!

PROCLAMATION

(under 60 Vict., No. 22, Sec. 6)

WESTERN AUSTRALIA, } By His Excellency John Alfred North-
TO WIT. } more, Administrator in and over the
J. A. NORTHMORE, State of Western Australia and its
Administrator. Dependencies in the Commonwealth of
[L.S.] Australia.

Corr. No. 5182/24, Vol. 2.

WHEREAS by "The Transfer of Land Act, 1893, Amendment Act, 1896" (60 Vict., No. 22), the Governor is empowered, by Proclamation in the *Government Gazette*, to revest in His Majesty, as of his former estate, all or any lands whereof His Majesty may become the registered proprietor: And whereas His Majesty is now the registered proprietor of Lot 53 of Cockburn Sound Location 2 and Lot 11 of Esperance Location 59 registered in the Office of Titles in Volumes 691 and 618, Folios 1 and 5 respectively: Now therefore I, the said Administrator, with the advice and consent of the Executive Council, do by this Proclamation revest in His Majesty, his heirs and successors, Lot 53 of Cockburn Sound Location 2 and Lot 11 of Esperance Location 59 aforesaid, as of his former estate.

Given under my hand and the Public Seal of the said State, at Perth, this 20th day of April, 1932.

By His Excellency's Command,

(Sgd.) C. G. LATHAM,
Minister for Lands.

GOD SAVE THE KING!!!

AT a meeting of the Executive Council held in the Executive Council Chambers, at Perth, the 20th day of April, 1932, the following Orders in Council were authorised to be issued:—

The Child Welfare Act, 1907-27.

ORDER IN COUNCIL.

C.W.D. 921/28.

WHEREAS by Section 19 (2) of "The Child Welfare Act, 1907-27," it is provided that the Governor may appoint such persons, male or female, as he may think fit, to be members of any particular Children's Court and may determine the respective seniorities of such members: Now, therefore, His Excellency the Administrator, by and with the advice and consent of the Executive Council, doth hereby appoint the person named in the Schedule hereto to be a Member of the Children's Court at the place mentioned:—

Schedule.

Carnarvon: Mr. Gerald Lewis Foss, J.P.

(Sgd.) L. E. SHAPCOTT,
Clerk of the Council.

The Main Roads Act, 1930.

Declaration of Developmental Roads.

ORDER IN COUNCIL.

M.R.B. 130/29; Ex. Co. No. 642.

PURSUANT to Section 24 of "The Main Roads Act, 1930," His Excellency the Administrator, by and with the advice and consent of the Executive Council, hereby declares that the roads specified in the Schedule hereto (which come within the class of roads referred to in the Agreement authorised by "The Federal Aid Roads Act, 1926," as "Main Roads which open up and develop new country") are developmental roads within the meaning and for the purposes of "The Main Roads Act, 1930," and the Commissioner of Main Roads is hereby authorised and empowered to lay out and provide such roads accordingly.

Schedule.

Proposal No.	Name of Road.
1D	Herdsman's Lake.
2D	Aylen's Siding-Larkinville.
3D	Mollerin Siding.
4VV	Wubin E.
4W	Kondut S.E.
5TT	Southern Cross S.
7D	Salmon Gums E.
11C	Geraldton N.E.
12 N and NN ..	Karlgarin N. and S.
12O	Pedarah W.
13D	Arrino-Morawa.
16BB	Laverton W.
18B	Katanning-Ravensthorpe.
18C	Ravensthorpe-Hopetoun.
19EE	Ajana S.
21G	Plegerts.
21J	Nums.
21K	Totadjin.
22A	Geomalling-Dowerin.
22C	Three Springs-Morawa.
24D	Terry.
25B	Walpole N.
27G	Hunwich-Rutherford.
27O	Marks Siding N.
35B	Catterick W.
38E	Greenlands.
38Z	Olga.
39MM	Farrar S.
39P	Blackboy.
41J	Collic-Bussell's Brook.
46M	Bruce Rock E.
46S	Newells.
47S	Pingarring S.E.
47T	Dornock E.
47U and UU ..	Waddercarrin E. and W.
47V	Kuender W.
47W and WW ..	Pingarring E. and W.
47X	Dornock W.
47Y	Dornock N.W.
50P	Elabbin E.
51K	Mogumber-Moora.
53N	York-Williams.
53W	Quellington.
56D	Rowley-Wongong.
56G	Peninsular.
58X	Coogee.
62M	Bramley N.W.
63F	Deeside.
56I	Lakes Road.
50E	Trayning N.E.
58Z	Mandurah-Coast.

The abovenamed roads are set out and delineated approximately as to location and route on the Plan No. 49 deposited in the office of the Commissioner of Main Roads, Perth.

(Sgd.) L. E. SHAPCOTT,
Clerk of the Council.

The Land Act, 1898.

ORDER IN COUNCIL.

Corr. No. 3488/17.

WHEREAS by Section 42 of "The Land Act, 1898," it is made lawful for the Governor to direct that any Reserve shall vest in and be held by any Municipality, Road Board, or other person or persons to be named in the order, in trust for any of the purposes set forth in Section 39 of the said Act, or for the like or other public purposes to be specified in such order: And whereas it is deemed expedient that Reserve No. 2275 should vest in and be held by The Quairading Road Board in trust for the purpose of "Water": Now, therefore, His Excellency the Administrator, by and with the advice and consent of the Executive Council, doth hereby direct that the before-mentioned Reserve shall vest in and be held by The Quairading Road Board in trust for the purpose aforesaid, subject nevertheless to the powers reserved to him by Section 41 of the said Act.

(Sgd.) L. E. SHAPCOTT,
Clerk of the Council.

The Land Act, 1898.

ORDER IN COUNCIL.

Corr. No. 6733/20.

WHEREAS by Section 42 of "The Land Act, 1898," it is made lawful for the Governor to direct that any Reserve shall vest in and be held by any Municipality, Road Board, or other person or persons to be named in the order, in trust for any of the purposes set forth in Section 39 of the said Act, or for the like or other public purposes to be specified in such order: And whereas it is deemed expedient that Reserve No. 20851 (Fitzgerald Location 1438) should vest in and be held by the Hon. Minister for Water Supply, Sewerage, and Drainage in trust for the purpose of Water Supply (Tank No. 14): Now, therefore, His Excellency the Administrator, by and with the advice and consent of the Executive Council, doth hereby direct that the before-mentioned Reserve shall vest in and be held by the Hon. Minister for Water Supply, Sewerage, and Drainage in trust for the purpose aforesaid, subject nevertheless to the powers reserved to him by Section 41 of the said Act.

(Sgd.) L. E. SHAPCOTT,
Clerk of the Council.

The Constitution Act, 1889.

ORDER IN COUNCIL.

Corr. 3044/11.

WHEREAS the enactment contained in Section 74 of "The Constitution Act, 1889," by which the appointment of all Public Officers under the Government of the State is vested in the Governor in Council, does not apply to minor appointments which by Order in Council are vested in heads of Departments or other officers or persons within the State; and whereas it is desirable that the minor appointments of all persons who are exempt from the provisions of "The Public Service Act, 1904," employed by the Department of Lands and Surveys should be vested in William Christie (Accountant), and in Frederick William Hogan (Sub-Accountant) during the absence of the said William Christie (Accountant): Now, therefore, His Excellency the Administrator in Council, by and with the advice of the Executive Council, hereby declares that the power of

making such minor appointments shall vest, and the same is hereby vested, in William Christie and Frederick William Hogan accordingly.

(Sgd.) L. E. SHAPCOTT,
Clerk of the Council.

JUSTICES OF THE PEACE.

Premier's Department,
Perth, 28th April, 1932.

HIS Excellency the Administrator in Executive Council has been pleased to approve of the following appointments to the Commission of the Peace:—

Thomas James Matters, Esquire, of 12 Waymouth Street, Adelaide, as a Justice of the Peace for the State of Western Australia.

Arthur George Harston, Esquire, of Little Collins Street, Melbourne, as a Justice of the Peace for the State of Western Australia.

Thomas Henry Slatyer, Esquire, of 14 Cook Street, Nedlands, and Commonwealth Bank, Perth, as a Justice of the Peace for the Perth Magisterial District.

L. E. SHAPCOTT,
Secretary Premier's Department.

THE AUDIT ACT, 1904.

The Treasury,
Perth, 21st April, 1932.

Treasury No. 116/29.

IT is hereby published, for general information, that Mr. W. A. Murray has been appointed Receiver of Revenue for the Metropolitan Water Supply, Sewerage and Drainage Department, as from the 19th April, 1932.

Treasury No. 346/29.

IT is hereby published, for general information, that Mr. W. Christie has been appointed Certifying Officer for the Lands Department.

The Treasury,
Perth, 27th April, 1932.

Treasury No. 116/29.

IT is hereby published, for general information, that the following Officers have been appointed Receivers of Revenue for the Metropolitan Water Supply Department, as from the 22nd April, 1932:—J. D. Walton and A. H. L. Cole.

A. BERKELEY,
Under Treasurer.

FARMERS' DEBTS ADJUSTMENT ACT, 1930.

NOTICE is hereby given that the following Stay Orders have lapsed:—

Farmer's Name.	Address.	Date Stay Order Lapsed.
Campbell, William Home ...	Nyabing ...	29-4-32
Cowper, William Denis ...	Gabbin ...	28-4-32
Jolly, Harry Granville ...	Kununoppin ...	28-4-32
Sievcason, Kenneth James	Watheroo ...	25-4-32
Or		

W. A. WHITE,
27th April, 1932. Director.

FARMERS' DEBTS ADJUSTMENT ACT, 1930.

NOTICE is hereby given that the undermentioned farmers are to be carried on under the Act:—

Farmer's Name.	Address.	Receiver Appointed.	Address.	Date of Adjourned Meeting.
Hobiton, Donald Somerville ...	Mendels <i>via</i> Mullewa	S. S. Dillow ...	Mullewa ...	7-2-33
Maley, Albert Edward ...	Wongoody ...	S. S. Dillow ...	Mullewa ...	9-2-33
Newton, Frank ...	Karlgarin <i>via</i> Kondinin	A. Martin ...	Perth ...	15-2-33

27th April, 1932.

W. A. WHITE,
Director.

FARMERS' DEBTS ADJUSTMENT ACT, 1930.

NOTICE is hereby given that the following Stay Orders have been issued in accordance with Section 7 Subsection 1 of the Farmers' Debts Adjustment Act, 1930, and Amendment Act, 1931, which reads as follows:—

A Stay Order shall direct that no action, execution, distress for rent, proceedings on default or breach of covenant under any mortgage or other security for money, or under an agreement of sale and purchase of land, or other process or proceeding, shall be commenced or proceeded with or put in force against the farmer or his estate or effects during the operation of such Stay Order. Provided that by leave of a judge any action may, notwithstanding the Stay Order, be instituted and/or carried on against the farmer, but not beyond judgment.

Farmer.	Address.	Date of Order.	Name of Receiver.
Surname and Christian Names.			
Lawrance, John Henry	Mandiga	26-4-32	W. C. Hardy, Perth.

27th April, 1932.

W. A. WHITE,
Director.

VACANCIES IN THE PUBLIC SERVICE.

Department.	Position.	Salary.	Date Returnable.
Mines	*Inspector of Machinery	£305-£380 (less deduction under the Financial Emergency Act)	1932. 7th May.
Education	Staff Clerk	£290-£360	14th May.
Agriculture	Government Veterinary Surgeon and Inspector of Stock	£380-£475	do.

* This position is a temporary one only for a period of not more than six months. Applicants must not be under 28 years of age nor over 45, and must have served an engineering apprenticeship of at least five years with experience in manufacture of and repairs to engines, boilers, etc. A medical examination may be required.

Applications are called under Section 38 of "The Public Service Act, 1904," and are to be addressed to the Public Service Commissioner, and should be made on the prescribed form obtainable from the offices of the various Permanent Heads of Departments.

G. W. SIMPSON,
Public Service Commissioner.Office of Public Service Commissioner,
Perth, 28th April, 1932.

HIS Excellency the Administrator in Executive Council has approved of the following appointments:—

Ex. Co. 681; P.S.C. 128/32.—C. C. Hillary, Staff Clerk, Education Department, to be Secretary, at a salary of £405 per annum, as from 1st May, 1932.

Ex. Co. 667.—F. M. O'Hehir, Clerk, Accounts Branch, Metropolitan Water Supply Department, to be Clerk (Recovery), at a salary of £290 per annum, as from 14th March, 1932.

Ex. Co. 714.—T. J. Pawlson, Junior Clerk, Shorthand-writing and Typing, State Insurance Office, to be Clerk, Shorthand-writing and Typing, Registrar General's Office, Chief Secretary's Department, at her present rate of salary (£155), as from 14th March, 1932.

And of the acceptance of the following resignation:—

T. F. Leslie, Junior Clerk, Northam, Crown Law Department, as from 18th March, 1932.

Also of the following retirements:—

Ex. Co. 694.—E. T. Cox, Draftsman, Lands and Surveys Department, under Section 9 (6) of the Public Service Act, as from 14th April, 1932.

Ex. Co. 695.—J. L. McLean, Draftsman, Lands and Surveys Department, under Section 9 (6) of the Public Service Act, as from 14th April, 1932.

Ex. Co. 543.—C. E. Wolfe, Draftsman, Public Works Department, under Section 9 (6) of the Public Service Act, as from 31st December, 1931.

Ex. Co. 665.—F. J. Harris, Clerk in Charge (Revenue), Lands and Surveys Department, as from 30th April, 1932.

G. W. SIMPSON,
Public Service Commissioner.Crown Law Department,
Perth, 28th April, 1932.

HIS Excellency the Administrator in Executive Council has approved of the Regulations relating to Building Trade Apprentices, made under "The Industrial Arbitration Act, 1912-1925," gazetted the 1st day of June, 1928, being amended as set out hereunder:—

Building Trade Apprentices—Amendments to Regulations.

(1.) Regulation (3) (ii).—Strike out the following words:—"The members nominated shall be entitled to retain their membership for three years but shall be eligible for re-nomination."

(2.) Regulation (3) (iii).—Strike out the following words:—"A member who absents himself without the leave of the Chairman from three consecutive meetings of the Board shall be deemed to have vacated his position."

HIS Excellency the Administrator in Executive Council has approved of the appointments made on the 24th August, 1927, under the Regulations under "The Industrial Arbitration Act, 1912-1925," of the present members of the Apprenticeship Board, namely,

S. B. Alexander (Employers' Unions Representative),
J. D. Moloney (Workers' Unions Representative),
W. Somerville (Member of the Court of Arbitration),

continuing only for a further period of six months from the 30th day of June, 1932: And, insofar as such appointments may have been deemed to expire on the 24th day of August, 1930, by the operation of Regulation 3 (ii.) of the Building Trades Apprentices Regulations, has confirmed the acts of the said members which have been performed since the said 24th day of August, 1930, by the said members acting as the Apprenticeship Board,

And has directed that the said appointments of the said members, S. B. Alexander and J. D. Moloney, may be cancelled at any time for non-attendance by such member at three consecutive meetings of the Board without the sanction of the Chairman.

THE Hon. Attorney General, acting under the powers conferred upon him by Section 99 of "The Electoral Act, 1907-1921," has appointed the following additional Polling Places for the Legislative Council Biennial Elections to be held on the 7th day of May, 1932:—

ADDITIONAL POLLING PLACES.

Metropolitan-Suburban Province.

Canning District—Carlisle —Cash Supply Stores, Miller Street.

Claremont District—Cottesloe—Tea-rooms, corner Eric Street and Swanbourne Terrace.

Leederville District—Njookenboroo—State School.

THE Hon. Attorney General has appointed Constable H. E. Clark as Acting Bailiff of the Kojonup Local Court during the absence on leave of Constable J. M. Brown.

H. G. HAMPTON,
Under Secretary for Law.

THE HOSPITALS ACT, 1927.

M.P.H. 509/29; Ex. Co. No. 584.

HIS Excellency the Administrator in Council has been pleased to appoint, under the provisions of "The Hospitals Act, 1927," Mr. E. W. Beard to be a member of the Toodyay Hospital Board for the period ending the 31st July, 1932.

M.P.H. No. 201/29; Ex. Co. No. 591.

HIS Excellency the Administrator in Council has accepted the resignation of Dr. V. G. Crowley, Messrs. R. W. Phillips, A. T. Birt, C. O. Bessen, Mesdames G. Bilney and D. Van Raalte, as members of the Tambellup Hospital Board, and has been pleased to appoint, under the provisions of "The Hospitals Act, 1927," the following to be members of a Board for the management and control of the Tambellup Hospital, for the period ending the 31st July, 1932:—Collins, Alfred Isaac; Daddow, Frederick Thomas A.; Giles, William Herbert; Hammer, Roy Phillip; Roemfeldt, Frank Bertram; Steele, Ross Stewart; Trathan, Henry Harold.

F. J. HUELIN,
Under Secretary.

THE HEALTH ACT, 1911-19.

Resolution.

M.P.H. 2893/23; Ex. Co. No. 680.

WHEREAS by Section 295 of "The Health Act, 1911-19," it is provided that the Governor may cause to be prepared Model By-laws for all or any of the purposes for which By-laws may be made by a Local Authority under any of the provisions of the said Act, and that a Local Authority may, of its own motion, by resolution, adopt the whole or any portion of such By-laws; and whereas Model By-laws have been prepared in accordance with the provisions of the said section and published in the *Government Gazette* on the 8th day of April, 1927: Now, therefore, it is resolved and determined by the Mount Marshall Road Board, being a Local Health Authority within the meaning of the said Act, that the whole of such Model By-laws be adopted for the Health District of Mt. Marshall, with the following additions:—

Part 1, By-law No. 1 (k):

1. No person shall construct or cause to be constructed any earth closet or privy which does not comply with the following conditions:

(k) Where no right of way exists, it shall not be sited more than 100 feet from the road.

Part IX, Schedule "D"—Fees to be paid on application for registration of Offensive Trade Premises:

In respect of—

Slaughterhouses £1 0 0

Dated this 13th day of July, 1929.

H. V. HITCH,
Secretary.

Confirmed by the Commissioner of Public Health for the State of Western Australia this 8th day of April, 1932.

EVERITT ATKINSON,
Commissioner of Public Health.

Approved by His Excellency the Administrator in Executive Council this 20th day of April, 1932.

L. E. SHAPCOTT,
Clerk of the Council.

LOST CASH ORDER.

Department of Lands and Surveys,
Perth, 26th April, 1932.

IT is hereby notified that the undermentioned Cash Order has been lost. Payment has been stopped and it is intended to issue a fresh order in lieu thereof:—

Cash Order No.	Amount.	Drawn by:	In Favour of:
24453	£ s. d. 1 12 0	R. Helyar ...	J. Lynch.

C. G. MORRIS,
Under Secretary for Lands.

FORFEITURES.

THE undermentioned leases have been cancelled under Section 137a of "The Land Act, 1898," for non-payment of rent or other reasons:—

Name, Lease No., District, Rent or other reason, Corres. No., Plan.

Campbell, John; 55/1759; Peel Estate, Lot 576; abandoned; 4855/29; 341, A & D/40.

Green, John; 38541/55; Avon Loen. 19524; abandoned; 1299/21; 345/80, D4.

Green, John; 19807/68; Avon Loen. 23715; abandoned; 5259/24; 345/80, D4.

Green, John; 22191/74; Avon Loen. 21844; abandoned; 1298/21; 345/80, D4.

Kuehn, L. E.; 68/2717; Oldfield Loen. 431; abandoned; 4805/29; 420/80, EP2.

Latham, A. H. (junr.); 55/2287; Herdsman Lake Lot 153; abandoned; 409/32; 1D/40, NW.

Morgan, E. L.; 74/1194; Nelson Loen. 8175; abandoned; 4250/30; 442C/40, D3.

Smith, S. D.; 55/2137; Denmark Est. Lot 428; non-compliance with conditions; 814/31; 452C/40, D4.

Elliott, C. M. L.; 16052/68; Victoria Loens. 7622 & 7625; abandoned; 2289/22; 161/80, E2.

Cornish, Mackenzie; 16587/68; Victoria Loens. 6377 & 6379; abandoned; 3401/22; 161/80, D & E2.

Elliott, S. R. L.; 17770/68; Victoria Loen. 7433; abandoned; 4644/23; 161/80, D2.

Cornish, K. R.; 21694/68; Victoria Loen. 6378; abandoned; 3376/22; 161/80, D2.

Evans, Thomas; 68/3136; Roe 1282; abandoned; 2980/30; 375/80, A4.

Evans, Thomas; 74/1284; Roe 1899, pt. 1282; abandoned; 3587/30; 375/80, A4.

Evans, Thomas; 68/3135; Roe 1721; abandoned; 1217/31; 375/80, A4.

C. G. MORRIS,
Under Secretary for Lands.

RESERVE.

Department of Lands and Surveys,
Perth, 27th April, 1932.

HIS Excellency the Administrator in Executive Council has been pleased to set apart as a Public Reserve the land described in the Schedule below for the purpose therein set forth:—

6732/20.

FITZGERALD.—No. 20851 (Water Supply—Tank No. 14).—Location No. 1438. (47a. 0r. 13p.) (Diagram 52637: Plan 392/80, C & D4.)

C. G. MORRIS,
Under Secretary for Lands.

THE CEMETERIES ACT, 1897.

Appointment of Trustees to the Karridale Cemetery.

Department of Lands and Surveys,
Corres. 4657/97. Perth, 20th April, 1932.

HIS Excellency the Administrator in Executive Council has been pleased to appoint, under the provisions of the above Act, Messrs. James Cross and Frank Gustavus Allnutt as trustees of the Karridale Cemetery, vice Messrs. A. W. Wilson and C. C. Stanley, who have left the district.

C. G. MORRIS,
Under Secretary for Lands.

PERTH AND WANNEROO ROAD DISTRICTS.

Change of Street Name.

Department of Lands and Surveys,
Corr. 6135/14. Perth, 20th April, 1932.

IT is hereby notified, for general information, that His Excellency the Administrator in Executive Council has been pleased to approve, under Section 7 of "The Land Act, 1898," of the name of "Ocean Parade," where applied to portions of Road No. 5261 in the district of the Perth Road Board, being changed to "The Esplanade"; and of the whole of such Road No. 5261, from Kay Street to the South boundary of Swan Location 591, in the districts of the Perth and Wanneroo Road Boards, being known and designated as "The Esplanade."

C. G. MORRIS,
Under Secretary for Lands.

CHANGE OF PURPOSE OF RESERVE No. 5730, AT WAGIN.

Department of Lands and Surveys,
Corr. 8113/03, Vol. 3. Perth, 20th April, 1932.
HIS Excellency the Administrator in Executive Council has been pleased to approve, under Section 41 of "The Land Act, 1898," of the purpose of Reserve 5730 (Lots 105, 106, 107 and 108) at Wagin being changed from "Public Buildings" to "Police Purposes."

C. G. MORRIS,
Under Secretary for Lands.

NEW TOWNSITE.

Jarrahwood-Nannup Railway—Jarrahwood.

Department of Lands and Surveys,
Corr. 2947/97, Vol. 3. Perth, 20th April, 1932.

HIS Excellency the Administrator in Executive Council has been pleased to approve, under Section 7 of "The Land Act, 1898," of the area described hereunder being classified as "Town and Suburban" and set apart to form a Townsite hereafter to be known and distinguished as "Jarrahwood."

Bounded by lines starting from the North-West corner of Sussex Location 1184 and extending West 3,244 links; thence North 3,200 links; thence East 3,244 links; and thence South 3,200 links to the starting point.

Reserve 8627 is hereby cancelled.
(Diagram 13237; Plan—414D/40, A4.)

C. G. MORRIS,
Under Secretary for Lands.

LOTS OPEN FOR SALE.

Department of Lands and Surveys,
Perth, 27th April, 1932.

IT is hereby notified, for general information, that the undermentioned lots are now open for sale, under the conditions specified, by public auction, as provided by "The Land Act, 1898," at the following upset prices:—

Applications to be lodged at Southern Cross.

885/15.—BODDALIN, Town, 12 (1r.), £10; 24 (39.1p.), £12; 25 (39.1p.), £15. Subject to the payment to the Government, within 30 days of sale, of the value of improvements (if any) at the Minister's valuation, which shall be final and binding on the purchaser.

Plans showing the arrangement of the lots referred to are now obtainable at this office and the offices of the various Government Land Agents.

C. G. MORRIS,
Under Secretary for Lands.

GOVERNMENT LAND SALES.

THE undermentioned allotments of land will be offered for sale at Public Auction on the dates and at the places specified below:—

WAGIN.

3rd May, 1932, at 11 a.m., at the District Land Office—
Lake Grace—Town 151, 1r. 2.4p., £25; 152, 1r. 4.1p., £20.
Newdegate—Town 60, 39.1p., £25; *64, 65, 5a. each, £15 each; 63, 3a. 37p., £15.

NARROGIN.

5th May, 1932, at 12 noon, at the District Land Office—
Kulin—Town 63, 1r., £20; *164, 4a. 3r. 39p., £25.

BRIDGETOWN.

10th May, 1932, at 12 noon, at the District Land Office—
Balingup—Town 236, 3r. 6.5p., £12.

COLLIE.

11th May, 1932, at 11 a.m., at the Court House—
Collie—Town 839, 1r., £10; *1124, 5a., £15.

BUNBURY.

11th May, 1932, at 3.30 p.m., at the District Land Office—
Wagerup—*73, 5a. 1r. 13p., £16.

GERALDTON.

11th May, 1932, at 3.15 p.m., at the District Land Office—
Pindar—Town 19, 20, 1r. each, £12 each.

DENMARK.

13th May, 1932, at 3 p.m., at the Agricultural Bank Office—
Denmark—Town 18, 23.4p., £55; 19, 22.6p., £70; 20, 21.3p., £60; 21, 19.4p., £60; 22, 18.8p., £85; 23, 19.4p., £70.

PERTH.

13th May, 1932, at 11 a.m., at the Department of Lands and Surveys—
Boddington—Town 26, 27, 1r. each, £15 each.
Kalamunda—*121, 9a. 1r. 23p., £27.
Mount Helena—*66, 5a., £15.
Rockingham—Town 293, 302, 305, 307, 308, 1r. each, £12 each; 320, 3r. 22.9p., £12.
Youanmi—Town 280, 1r., £10.

*Suburban for cultivation only.

The purchaser will have the option of taking in lieu of a grant of the fee simple, a lease under the Regulations at the scheduled capital value nearest the upset price for the term of 99 years, on payment of a premium equal to the amount of his bid in excess of the upset price.

All improvements on the land offered for sale are the property of the Crown, and shall be paid for as the Minister may direct, whose valuation shall be final and binding on the purchaser.

Plans and further particulars of these sales may be obtained at this office. Land sold to a depth of 200 feet below the natural surface, except in mining districts, where it is granted to a depth of 40 feet only.

C. G. MORRIS,
Under Secretary for Lands.

THE LAND ACT, 1898.

Improved Abandoned Holdings near Dowak available for Leasing for Grazing Purposes.

Salmon Gums-Esperance Land Agency.

Department of Lands and Surveys,

Corres. 193/32. Perth, 20th April, 1932.

IT is hereby notified, for general information, that the undermentioned Locations as grouped (areas varying from 3,909 to 4,822 acres) will be available for leasing under "The Land Act, 1898," and its Amendments, for Grazing Purposes for a term of five (5) years.

Applications, accompanied by a deposit of Ten pounds (£10), (the rental being fixed at the rate of Two pounds (£2) per annum per 100 acres of cleared land in each group), endorsed "Application for abandoned Fitzgerald Locations near Dowak," and addressed "Under Secretary for Lands," must be lodged at the Lands Office, Salmon Gums, on or before Wednesday, 18th May, 1932.

No compensation will be paid for improvements effected at the expiration of the leases.

All improvements, including buildings, clearing, fencing, dams, etc., must be rigidly maintained to the satisfaction of the Minister for Lands or his Agents.

All applications lodged on or before such date will be treated as having been received on the closing day, and if there are more applicants than one for any group of locations, the application to be granted will be determined by the Land Board, if considered necessary by the Hon. Minister for Lands.

Plan—392/80, A.B. & C. 1 & 2.

C. G. MORRIS,
Under Secretary for Lands.

Schedule.

Group.	Location Numbers.	Total Area.	Area of Cleared Land.
		a. r. p.	
1	399, 766, 398, 1127, 394, 747, and 395	3,990 1 21	2,130 acres
2	393, 216, 392, 752, 373, 251, and 368	3,909 3 30	2,436 "
3	369, 372, 370, 1121, 371, 208, 375, and 786	4,822 1 0	2,297 "
4	374, 379, 753, 376, 789, 378, and 212	4,262 2 21	2,361 "
5	498, 867, 522, 1209, 500, 757, 532, and 738	4,000 1 15	2,145 "

LAND OPEN FOR PASTORAL LEASING

under Part X. of "The Land Act, 1898."

IT is hereby notified that the land described hereunder will be available for general selection under Part X. of "The Land Act, 1898," and its amendments, on and after the date specified:—

OPEN WEDNESDAY, 4th MAY, 1932.

KALGOORLIE LAND AGENCY.

Eastern Division.

Weld District (near Mt. Sefton).

Corres. 6452/28. (Plan 44/300.)

That area of unsurveyed land containing about 92,000 acres, being K. A. Reed's forfeited Pastoral Lease No. 3628/97.

PERTH LAND AGENCY.

Eastern Division.

Wells District (near Lake Carnegie).

Corres. 2629/28. (Plan 62/300.)

That area of unsurveyed land containing about 100,000 acres, being H. Robinson's forfeited Pastoral Lease No. 3530/97.

North-West Division.

Nookawarra and Kyarra District (near Nicholson Range).

Corres. 2561/26. (Plans 59 and 54/300.)

That area of unsurveyed land containing about 67,902 acres, being M. E. Barne's forfeited Pastoral Lease No. 3634/96; subject to an Agricultural Bank mortgage.

Eastern Division.

Wells District (near Lake Carnegie.)

Corres. 2622/28. (Plan 62/300.)

That area of unsurveyed land containing about 100,000 acres, being J. G. Davies' forfeited Pastoral Lease No. 3581/97.

North-West Division.

Lyndon District (near Yanyearreddy Station).

Corres. 1391/26. Plans 77 and 94/300.)

Those areas of unsurveyed land containing about 39,410 and 13,169 acres, being Lyndon Pastoral Company's, Ltd., forfeited Pastoral Leases Nos. 2329/96 and 3435/96.

North-West Division.

Teano District (near Collier Range).

Corres. 3803/28. (Plan 80/300.)

That area of unsurveyed land containing about 12,870 acres, being J. R. W. Brown's forfeited Pastoral Lease No. 5035/96.

SOUTHERN CROSS LAND AGENCY.

Eastern Division.

Ularring and Yilgarn District (near Mt. Manning Range).

Corres. 1586/28. (Plan 35/300.)

That area of unsurveyed land containing about 100,000 acres, being F. Rex's forfeited Pastoral Lease No. 3559/97.

OPEN WEDNESDAY, 11th MAY, 1932.

KALGOORLIE LAND AGENCY.

Eastern Division.

Ularring District (about 16 miles West of Menzies).

Corres. 2421/28. (Plans 34 & 35/300.)

That area of unsurveyed land, containing about 27,837 acres, being W. S. Skuthorp's forfeited Pastoral Lease No. 3589/97.

PERTH LAND AGENCY.

Eastern Division.

Wells and Tugaila Districts (near Mt. Lancelot).

Corres. 2628/28. (Plan 62/300.)

That area of unsurveyed land, containing about 100,000 acres, being F. M. Mullaly's forfeited Pastoral Lease No. 3582/97.

Kimberley Division.

Doongan District (near Napier Broom Bay).

Corres. 1472/29. (Plan 147/300.)

That area of unsurveyed land, containing about 63,000 acres, being Benedictine Community of New Norcia Incorporated forfeited Pastoral Lease No. 2188/98.

Subject to the condition that the land may be made available for selection under Sections 59, 68 or 73 of "The Land Act, 1898," without notice of intention to withdraw the land from pastoral leases being given to lessee.

North-West Division.

De Grey District (near Davis River).

Corres. 4749/27. (Plans 108 and 99/300.)

Those areas of unsurveyed land, containing about 63,000 and 37,000 acres, being D. J. McLeod's forfeited Pastoral Leases 3703/96 and 3711/96.

OPEN WEDNESDAY, 18th MAY, 1932.

PERTH LAND AGENCY.

North-West Division.

Hardey and Lyndon District (near Barlee Range).

Corres. 6438/28. (Plan 93/300.)

That area of unsurveyed land containing about 61,389 acres, being E. Laffer's forfeited Pastoral Lease No. 3760/96.

North-West Division.

Kyarra District (near Paroo Station).

Corres. 2129/24. (Plan 60/300.)

That area of unsurveyed land containing about 355,793 acres, being G. S., G. S. (jun.) and H. C. Herbert's forfeited Pastoral Lease No. 3496/96; subject to payment for improvements.

Eastern Division.

Ularring District (near Hospital Rocks).

Corres. 2398/25. (Plan 35/300.)

Those areas of unsurveyed land, containing about 64,000, 100,000, 54,287, and 39,385 acres; being Hill, Anderson, and McDonagh's forfeited Pastoral Leases Nos. 3377/97, 3617/97, 3604/97, and 3560/97; subject to payment for improvements.

C. G. MORRIS,
Under Secretary for Lands.

LAND OPEN FOR SELECTION.

IT is hereby notified, for general information, that the areas scheduled hereunder are available for selection under and subject to "The Land Act, 1898," and its amendments.

The areas marked "A" shall be open for selection by the special classes of selectors hereinafter named in the following order of preference:—

- (1) Under "The Discharged Soldiers' Settlement Act, 1918," by "Discharged Soldiers" within the meaning of paragraphs (a), (b), and (c) of the interpretation of the term in Section 3 of that Act, and "Dependants" within the meaning of that term in the said section.
- (2) Under "The Land Act, 1898," by ex-British Soldiers who were on active service in the late war.
- (3) Under "The Land Act, 1898," by Munition Workers in the late war.
- (4) Under "The Land Act, 1898," by ordinary selectors.

(In the event of an applicant other than a Discharged Soldier under subparagraph (1) obtaining a block within a Repurchased Estate, the term of the lease and conditions of payment will be subject to re-adjustment in accordance with the provisions of "The Agricultural Lands Purchase Act, 1909.")

The areas marked "B" are not subject to such order of preference.

Applications must be lodged at the Local Land Office for the district in which the land is situated, not later than the date specified, but may be lodged before such date if so desired.

All applications lodged on or before such date will be treated as having been received on the closing day, and if there are more applicants than one for any block, the application to be granted will be determined by the Land Board, except in cases where it is already determined by the order of preference set out above under "A." Should any lands remain unselected such will continue available until applied for or otherwise dealt with.

If a Land Board sitting becomes necessary, the applicants for the blocks will be duly notified of the date, time, and place of the meeting of the Board, and there shall be an interval of at least three days between the closing date and the sitting of the Board.

If an applicant wishes to appear before the Land Board in person he may apply to the Head Office or to the Clerk in Charge of any of the District or Branch Land Offices for a certificate to the Railway Department, which, on presentation at the nearest Railway Station, will entitle him to a Return Ticket, at Excursion Rates, to the place where the Board will sit, available for seven days from the date of issue.

The selector of a Homestead Farm from any location available under Part VIII. must take the balance thereof, if any, under Conditional Purchase.

The prices quoted hereunder (exclusive of the value of improvements, if any, and survey fees, and land acquired by the Crown under "The Agricultural Lands Purchase Act, 1909," or otherwise for settlement) are reduced by one-half to Discharged A.I.F. Soldiers only

SCHEDULE.

OPEN WEDNESDAY, 4th MAY, 1932.

ALBANY LAND AGENCY.

"B."

Plantagenet District (about 13 miles East of Narrikup).

Corr. No. 1858/30.

Open under Part V., Section 60. (Plan 451/80, D2.)

Location 2822, comprising 5 acres, at £1 10s. per acre; classification page 11 of 1215/16; being W. D. Jacob's forfeited Lease 60/242.

BEVERLEY LAND AGENCY.

"B."

Avon District (near Billaricay Siding).

Corr. No. 533/29.

Open under Parts V., VI., and VIII. (Plan 345/80, A3.)

Location 23895, containing 3,391a. 2r. 33p., at 6s. per acre; classification page 24 of 3154/26; subject to payment for improvements; being F. B. C. Chidlow's forfeited Lease 68/1277.

BUNBURY LAND AGENCY.

Wellington District (Henty Repurchased Estate).

Corr. No. 175/22.

Open under Part V. of "The Land Act, 1898," as modified by "The Agricultural Lands Purchase Act, 1909." (Plan 411D/40, B3.)

Location 3555, containing 167a. 3r. 37p., at 15s. per acre; total purchase money—£126; half-yearly instalment over 30 years, including interest at 6 per cent.—£4 8s. 5d.; and Location 3556, containing 167a. 3r. 38p., at 12s. per acre; total purchase money—£100 16s.; half-yearly instalment over 30 years, including interest at 6 per cent.—£3 10s. 9d.; subject to the right of the Crown to drain and to an undertaking from the selector to pay drainage charges; being C. E. Jenour's forfeited Lease 20/1917.

"B."

Wellington District (near Mornington Mill).

Corr. No. 2513/31.

Open under Parts V. and VI. (Plan 411B/40, D1.)

Location 4360, containing 49a. 1r. 33p., at 13s. per acre; classification page 37A of File 2513/31; subject to the reservation of the marketable timber to the Crown.

"B."

Wellington District (near Mornington Mill).

Corr. No. 2501/31.

Open under Part V., Section 57. (Plan 411B/40, D1.)

Location 4336, containing 2a. 1r. 2p., at 20s. per acre; classification page 6 of File 2501/31; subject to payment of survey fee of £3 with application.

GERALDTON LAND AGENCY.

"B."

Victoria District (about five miles North-West of Whelarra).

Corr. No. 1940/30.

Open under Parts V., VI., and VIII. (Plans 160C/40, D3; 160/80, D2.)

Location 7070, comprising 3,317a. 2r. 10p., at 4s. 6d. per acre; classification page 12 of 7566/19; being R. E. Stagg's forfeited Lease 68/2613.

KATANNING LAND AGENCY.

"B."

Kent District (about four miles North-West of Ongerup).

Corr. No. 4894/30.

Open under Parts V., VI., and VIII. (Plans 435/80, C1; 418/80, C4.)

Locations 277, 339, and 1151, comprising 1,189 acres, at 5s. 6d. per acre, reducible to 2s. per acre if poison is eradicated and land stocked within ten years; classification page 11 of 4894/30; subject to an Agricultural Bank mortgage; being V. E. Godden's forfeited Leases 68/3074 and 74/1253.

"B."

Kent District (about five miles South of Toompup).
Corr. No. 869/27.
Open under Parts V., VI., and VIII. (Plan 435/80, C2 & 3.)

Locations 851, 852, and 610, containing 1,243a. 3r. 14p., at 4s. 6d. per acre, reducible to 1s. 9d. per acre (including survey fee) if poison be eradicated and land stocked within 10 years; classification page 30 of 869/27; being H. E. Meager's forfeited Lease 68/3096.

NARROGIN LAND AGENCY.

"B."

Avon District (about six miles West of Kulin).
Corr. No. 863/26.
Open under Parts V., VI., and VIII. (Plan 377/80, E2 & 3.)

Location 17667, containing 984 acres, at 9s. per acre; classification page 11 of 2909/24; subject to an Agricultural Bank mortgage; being D. M. R. Taylor's forfeited Lease 20310/68.

"B."

Williams District (three Miles South-East of Kulin).
Corr. No. 2008/13.
Open under Parts V. and VI. (Plans 377/80, F3; 376/80, A3.)

Location 11426, comprising 25 acres; subject to classification and pricing. (Reserve 15527 (Water) is hereby cancelled.)

"B."

Williams District (about four miles East of Malyalling).
Corr. No. 1133/23.
Open under Parts V., VI., and VIII. (Plan 377D/40, A3.)

Location 12866, containing 326a. 3r. 7p., at 7s. per acre, reducible to 4s. per acre if poison be eradicated and land stocked within 10 years; classification page 10 of 1133/23; being C. Pearlless's forfeited Lease 17279/68.

"B."

Roe District (near Lake Varley).
Corr. No. 3226/28.
Open under Parts V., VI., and VIII. (Plan 375/80, F3.)

Location 1145, containing 1,552a. 2r. 10p., at 12s. per acre; classification page 8 of 3264/27 and page 28a of 3226/28; subject to an Agricultural Bank mortgage and to a cropping lease; no further Agricultural Bank advances will be made on this property; being A. Flynn's forfeited Lease 55/1157.

NORTHAM LAND AGENCY.

"B."

Avon District (about four miles North of Weira Siding).
Corr. No. 1695/29.
Open under Parts V., VI., and VIII. (Plan 54/80, B4.)

Locations 25404 and 26510, comprising 943a. 1r. 30p., at 8s. 6d. per acre, including survey fee; classification page 4 of 1695/29; subject to payment for improvements; and Location 25169, comprising 296a. 3r. 21p., at 8s. 3d. per acre, including survey fee; classification page 3 of 2527/30; being W. W. Payne's forfeited Leases 68/1840, 74/783, and 68/2800.

The previous *Gazette* notice is hereby cancelled.

"B."

Avon District (about 11 miles South-West of Nungarin).
Corr. No. 397/29.
Open under Parts V., VI., and VIII. (Plan 34/80, D4.)

Location 11354, containing 155a. 1r. 31p., at 8s. per acre; classification page 4 of 437/28; subject to payment for improvements (if any); being M. Jones's forfeited Lease 68/1459.

"B."

Avon District (about seven miles North-West of Bruce Rock).
Corr. No. 1522/27.

Open under Parts V., VI., and VIII. (Plan 4/80, E1.)

Location 20024, containing 789 acres, at 8s. 6d. per acre; classification page 4 of 2619/24; subject to payment for improvements; being A. L. Addison's forfeited Lease 68/2918.

"B."

Avon District (about three miles South of Hines Hill).
Corr. No. 1944/29.

Open under Parts V., VI., and VIII. (Plan 25/80, E3.)

Locations 23134, 13130, and 24045, containing 474a. 0r. 14p., at 7s. 6d. per acre; classification page 4 of 1989/23; subject to payment for improvements (if any); being A. H. Shorter's forfeited Leases 68/1659 and 74/727.

"B."

Avon District (near Norpa Siding).
Corr. No. 4075/28.

Open under Parts V., VI., and VIII. (Plan 24/80, C3.)

Locations 20211 and 20218, containing 3,948 acres, at 4s. 6d. per acre; classification pages 63 and 66 of 8295/13, Volume 1; subject to payment for improvements (if any); being C. H. Danby's forfeited Lease 68/981.

"B."

Melbourne District (about two miles West of Piawaning).
Corr. No. 4241/30.

Open under Parts V., VI., and VIII. (Plan 57/80, A3.)

Location 1876, containing 576a. 1r. 8p., at 5s. per acre; classification page 9 of 2462/16; being R. J. Broadwood's forfeited Lease 68/2869.

"B."

Ninghan District (about four miles North of Welbunging).
Corr. No. 86/20.

Open under Parts V., VI., and VIII. (Plan 55/80, D2.)

Location 589, containing 837 acres, at 9s. 6d. per acre, including survey fee; classification page 28 of 86/20 and page 20 of 9149/09; subject to an Agricultural Bank mortgage; being G. B. Robertson's forfeited Lease 36791/55.

PERTH LAND AGENCY.

Swan District (Herdsman Lake).
Corr. No. 409/32.

Open under Part V., Section 55, of "The Land Act, 1898," as modified by "The Agricultural Lands Purchase Act, 1909." (Plan Herdsman Lake.)

Lot 153, containing 5a. 3r. 22p.; price per acre—£70; total purchase price, including house at £260 and improvements—£702 2s. 6d.; fortnightly instalment over 30 years, including interest at 6½ per cent.—£2 2s. 4d.; subject to the conditions applying to this Estate; being A. H. Latham's (jun.) forfeited Lease 55/2287.

SALMON GUMS-ESPERANCE LAND AGENCY.

"B."

Fitzgerald District (about 11 miles East of Salmon Gums).
Corr. No. 2558/27.

Open under Parts V., VI., and VIII. (Plan 392/80, D3.)

Location 611, containing 998a. 2r. 36p.; classification page 13 of 3760/23; subject to an Agricultural Bank mortgage, to reclassification and pricing, and to the special conditions governing selection in this district; no further Agricultural Bank advances guaranteed; being L. M. Wilkinson's forfeited Lease 42339/55.

SOUTHERN CROSS LAND AGENCY.

"B."

Yilgarn District (near Warrachuppin).

Corr. No. 2681/26.

Open under Parts V. and VI. (Plan 54/80, E4.)

Location 382, comprising 1,708a. 3r. 33p., at 6s. 9d. per acre; classification page 14 of 981/26; subject to an Agricultural Bank mortgage, to mining conditions, and to a cropping lease expiring on the 1st March, 1933; being J. B. Preshaw's forfeited Lease 20746/68.

"B."

Yilgarn District (about nine miles North of Moorine Rock).

Corr. No. 3080/29.

Open under Parts V., VI., and VIII. (Plan 36/80, C2.)

Locations 1262 and 1269, comprising 1,490a. 3r. 2p., at 3s. 9d. per acre, excluding survey fee; classification page 11 of 3080/29; subject to the payment of one-quarter survey fee (£8 2s. 6d.) with application; if full survey fee (£32 10s.) be paid with application, the price per acre will be reduced to 2s. 6d.; being A. Johnstone's forfeited Lease 68/2139.

"B."

Yilgarn District (near Yelladine).

Corr. No. 5707/25.

Open under Parts V. and VI. (Plan 24/300.)

Location 716, containing 1,195a. 0r. 34p., at 9s. per acre; classification page 16 of 1103/23; subject to payment for improvements and to mining and timber conditions; Agricultural Bank assistance has been refused on this block; being A. D. Mercer's forfeited Lease 41628/55.

WAGIN LAND AGENCY.

"B."

Williams District (about eight miles North of Duggan).

Corr. No. 1996/26.

Open under Parts V., VI., and VIII. (Plan 386/80, E3.)

Location 10250, containing 623a. 2r. 4p., at 9s. per acre, reducible to 3s. per acre if poison is eradicated and land stocked within 10 years; classification page 5 of 1996/26; the Government retains the right to resume free any land required for railways or other public purposes; being I. M. A. Faulkner's forfeited Lease 20560/68.

OPEN THURSDAY, 5th MAY, 1932.

BRIDGETOWN LAND AGENCY.

"B."

Nelson District (near Nannup).

Corr. No. 1501/31.

Open under Parts V., VI., and VIII. (Plan 439A/40, B2.)

Location 8300, containing 85a. 2r. 2p., at 9s. 6d. per acre; classification page 14 of File 1501/31. Reserve 15972, "Timber," is hereby reduced.

"B."

Sussex District (about 2½ miles North-West of Bramley Siding).

Corr. No. 2764/24.

Open under Parts V., VI., and VIII. (Plan 440A/40, A1.)

Location 429, comprising 200 acres, at 11s. per acre; classification page 3 of 2764/24; subject to payment for improvements; being J. D. Bussell's forfeited Lease 18336/68.

"B."

Sussex District (near Quindalup).

Corr. No. 159/32.

Open under Parts V., VI., and VIII. (Plan 413A/40, B2.)

Location 551, containing 94a. 2r. 6p., at 10s. 6d. per acre; classification page 54 of File 1717/20, Vol. 1.

"B."

Nelson District (about two miles North-West of Pemberton).

Corr. No. 150/32.

Open under Parts V., VI., and VIII. (Plan 442B/40, D2.)

Location 9082, containing 135a. 1r. 35p., at 17s. per acre, including survey fee; classification page 20 of 480/22; and Location 9088, containing 103a. 2r. 3p., at 17s. per acre, including survey fee; classification page 26 of 480/22; that portion of Location 9080, containing about 85 acres, situate East of the Westernmost tramline passing through this location, subject to survey, classification, and pricing; subject to the conditions governing selection of land within State Sawmilling Permits; subject also to the condition that in no circumstances will any approval notice issue until the position is clear so far as the State Saw Mills are concerned; being blocks unallotted by the Land Board.

OPEN WEDNESDAY, 11th MAY, 1932.

ALBANY LAND AGENCY.

"B."

Plantagenet District (about six miles North-West of Denmark).

Corr. No. 2490/29.

Open under Parts V., VI., and VIII. (Plan 452C/40, D4.)

Location 5520, comprising 173a. 0r. 12p.; subject to pricing and to payment for improvements and to the conditions that the lessee shall maintain the improvements to the satisfaction of the Minister for Lands, and that the Government does not guarantee a continuance of drainage maintenance; being W. Mills' forfeited Lease 55/1623.

"B."

Denmark Estate (about nine miles West of Denmark).

Corr. No. 1758/30.

Open under Parts V., VI., and VIII. (Plan 452C/40, D4.)

Location 486, comprising 97a. 2r., at 7s. 3d. per acre; classification page 4 of 1758/30; being G. H. Thomas' forfeited Lease 68/2605.

"B."

Hay District (about 10 miles West of Tenterden).

Corr. No. 2755/20.

Open under Parts V., VI., and VIII. (Plan 444/80, E2.)

Locations 975 and 431, containing 2,230a. 3r. 12p., at 5s. per acre; classification page 6 of File 2755/20; subject to payment for improvements; being M. G. Herbert's forfeited Lease 14044/68.

BUNBURY LAND AGENCY.

"B."

Wellington District (near Mornington Mills).

Corr. No. 2500/31.

Open under Parts V. and VI. (Plan 411B/40, D1.)

Location 4247, containing 69a. 1r. 6p., at 15s. 6d. per acre; classification page 19 of File 2500/31.

"B."

Wellington District (near Hough Brook).

Corr. No. 351/32.

Open under Parts V. and VI. (Plan 411D/40, B & C4.)

Location 4330, containing about 21 acres; subject to survey, classification and pricing, and to the payment of value of improvements in accordance with Section 148 of "The Land Act, 1898."

GERALDTON LAND AGENCY.

"B."

Victoria District (about five miles North-West of Hutt).

Corr. No. 2953/29.

Open under Parts V., VI., and VIII. (Plan 160/80, A1.)

Location 6706, containing 2,025 acres, at 5s. per acre; classification page 17 of 1275/24; subject to payment for improvements; and Location 7023, containing 2,038a. 2r. 10p., at 4s. 3d. per acre; classification page 15 of 1469/24; being W. R. Duplex's forfeited Leases 68/1867 and 68/2213.

"B."

Victoria District (about 12 miles West of Weld).

Corr. No. 7757/20.

Open under Parts V., VI., and VIII. (Plan 159/80, E & F2.)

Location 7398, containing 2,981a. 2r. 14p., at 3s. 6d. per acre; classification page 3 of 7757/20; being J. R. Taylor's forfeited Lease 16764/68.

KATANNING LAND AGENCY.

"B."

Kojonup District (near Boscabel).

Corr. No. 2083/31.

Open under Parts V., VI., and VIII. (Plan 416A/40, B2.)

Location 4882, containing 287 acres; subject to pricing; classification page 6 of 5110/14; Location 4879, containing 296a. 2r., at 6s. 9d. per acre, reducible to 2s. 3d. per acre if poison is eradicated and land stocked within 10 years; classification page 4 of 9065/19; Locations 4213 and 4885, containing 560 acres, at 8s. 3d. per acre, reducible to 1s. 9d. per acre if poison is eradicated and land stocked within 10 years; classification page 5 of 9067/19; and Location 4211, containing 160 acres; subject to pricing; classification page 22 of 443/31; subject to an Agricultural Bank mortgage; being R. F. Armstrong and W. Starr's cancelled applications.

"B."

Plantagenet District (about 17 miles East of Pootenup).

Corr. No. 1818/24.

Open under Parts V., VI., and VIII. (Plan 436C/40, D4.)

Location 4354, containing 1,799a. 0r. 37p., at 4s. per acre; classification page 21 of File 1818/24; subject to payment for improvements; being U. D. Herbert's forfeited Lease 18444/68.

NARROGIN LAND AGENCY.

"B."

Williams District (about 11 miles West of Jitarning).

Corr. No. 2395/27.

Open under Parts V., VI., and VIII. (Plan 377D/40, C3.)

Location 14382, containing 1,908a. 0r. 18p., at 3s. per acre, excluding survey fee; classification page 33 of 2395/27; subject to the payment of one-quarter survey fee (£9) with application, and subject to payment for improvements (if any); being H. J. Corke's forfeited Lease 68/636.

"B."

Roe District (about 1½ miles West of Karlgarin).

Corr. No. 2345/22.

Open under Parts V., VI., and VIII. (Plan 376/80, E1.)

Location 179, containing 1,437a. 2r. 1p., at 10s. per acre; classification page 3 of File 2345/22; subject to an Agricultural Bank mortgage and wire netting debt; being C. W. Treasure's forfeited Lease 39333/55.

"B."

Avon District (about 10 miles North-West of Kulin).

Corr. No. 4118/29.

Open under Parts V., VI., and VIII. (Plan 377/80, E1 & 2.)

Location 19820, containing 741a. 0r. 32p., at 6s. per acre; classification pages 5, 15, and 15a of 6312/22; the Government retains the right to resume free any land required for railways or other public purposes; being R. H. Townsend's forfeited Lease 68/2011.

NORTHAM LAND AGENCY.

"B."

Avon District (about five miles North of Booraan).

Corr. No. 3906/29.

Open under Parts V., VI., and VIII. (Plans 24/80, B1; 35/80, B4.)

Location 20456, containing 1,050 acres, at 6s. per acre; classification page 20 of 19034/12; the Government retains the right to resume free any land required for railways or other public purposes; being J. S. Priestley's forfeited Lease 68/1880.

"B."

Avon District (near Booraan).

Corr. No. 143/31.

Open under Parts V., VI., and VIII. (Plan 24/80, B1 & 2.)

Location 24811, containing 1,500 acres, at 5s. 9d. per acre; classification page 12 of 4008/25; subject to the timber conditions governing selection in this district; being J. C. Milligan's forfeited Lease 68/2945.

"B."

Avon District (about six miles East of Belka).

Corr. No. 238/28.

Open under Parts V., VI., and VIII. (Plan 5/80, A1.)

Location 16940, containing 300a. 0r. 31p., at 5s. per acre; classification page 58 of 3714/10, Vol. 2; being E. E. M. Plant's forfeited Lease 22695/68.

"B."

Avon District (about four miles South of Yoting).

Corr. No. 491/26.

Open under Parts V., VI., and VIII. (Plan 4/80, A4.)

Locations 19291 and 19986, containing 4,008 acres, at 5s. 3d. per acre; classifications page 4 of 2381/12, page 3 of 2382/12, and page 3 of 2383/12; subject to the Agricultural Bank and L.A.B. indebtedness; being A. and F. McDonald's forfeited Leases 20519/68 and 25114/74.

"B."

Avon District (about two miles North of Lake Brown).

Corr. No. 4685/29.

Open under Parts V., VI., and VIII. (Plan 54/30, A & B 3 & 4.)

Location 25268, containing 2,074a. 3r. 38p., at 4s. per acre, excluding survey fee; classification page 12 of File 4685/29; subject to the payment of one-quarter survey fee (£10) with application; being S. H. Duthie's forfeited Lease 68/2467.

"B."

Ninghan District (about 11 miles East of Dalwallinu).

Corr. No. 6435/20.

Open under Parts V., VI., and VIII. (Plans 64/86, E & F1; 89/80, E & F4.)

Location 1676, containing 860 acres, at 9s. per acre; classification page 10 of 6435/20; and Location 1685, containing 1,000 acres, at 4s. 6d. per acre; classification page 42 of 2114/13; subject to an Agricultural Bank mortgage; being A. Kierulf's forfeited Leases 13030/38 and 14747/68.

"B."

Avon District (about nine miles North of Baandee).

Corr. No. 19/29.

Open under Parts V., VI., and VIII. (Plan 25/80, D1.)

Locations 25394, 24162, and 24163, containing 709a. 2r. 23p., at 5s. 6d. per acre, excluding survey fee; classification page 7 of 19/29; subject to the payment of one-quarter survey fee (£5 12s. 6d.) with application; being W. J. McAnn's forfeited Lease 68/2154.

"B."

Avon District (about seven miles West of Belka).

Corr. No. 3019/25.

Open under Parts V., VI., and VIII. (Plan 26/80, E4.)

Locations 20054, 24774, and 24775, containing 875a. 0r. 17p., at 9s. 3d. per acre, including survey fee, excluding improvements; classification page 44 of 3019/25; subject to an Agricultural Bank mortgage; being A. C. Smith's forfeited Lease 20416/68 and 25071/74.

"B."

Avon District (about one mile South-West of Mawson).

Corr. No. 1383/28.

Open under Parts V., VI., and VIII. (Plan 3D/40, B4.)

Location 10453 and 10399, containing 189a. 3r. 27p., at 9s. 3d. per acre; classification page 10 of File 1383/28; being A. Riekey's forfeited Lease 23089/68.

"B."

Avon District (about 12½ miles North of Tammin).

Corr. No. 54/28.

Open under Parts V., VI., and VIII. (Plan 26B/40, E1 & 2.)

Locations 25062 and 25273, containing 2,316a. 0r. 24p., at 4s. 6d. per acre, excluding survey fee; classification page 13 of File 54/28; subject to the payment of one-quarter survey fee (£10) with application; being S. E. Turner's forfeited Lease 68/948.

"B."

Avon District (about 10 miles West of Amery).

Corr. No. 2237/25.

Open under Parts V., VI., and VIII. (Plan 33A/40, A2.)

Location 25505, containing 160 acres; subject to classification and pricing; being W. H. Gregory's forfeited Lease 24521/74.

PERTH LAND AGENCY.

"B."

Canning District (near Piesse's Brook).

Corr. No. 127/32.

Open under Parts V., VI., and VIII. (Plan 1C/40 and Piesse's Brook, Sheet 1.)

Location 764, comprising 26a. 1r. 36p; subject to pricing, Agricultural Bank mortgage, and payment for improvements, the total indebtedness being £150; a deposit of £50 to be lodged with applications for this land; the previous *Gazette* notice is hereby cancelled; being J. W. O'Connor's forfeited Lease 22035/14.

"B."

Peel Estate District.

Corr. No. 250/31.

Open under Part V. (Plan Peel Estate.)

Lot 160, containing 123a. 3r. 37p.; total purchase price—£155 10s.; deposit—£2; half-yearly instalment over balance of term, 29½ years, including interest at 7 per cent.—£6 4s. 4d.; and Lot 386, containing 166a. 0r. 39p.; total purchase price—£210 10s.; deposit—£2; half-yearly instalment over balance of term, 29½ years, including interest at 7 per cent.—£8 13s. 7d.; subject to the conditions applying to this Estate.

"B."

Peel Estate District.

Corr. No. 667/23.

Open under Part V. (Plan Peel Estate.)

Lot 809, containing 145a. 1r. 11p.; total purchase price—£160 10s.; deposit—£2; half-yearly instalment over balance of term, 29½ years, including interest at 7 per cent.—£6 8s. 4d.; and Lot 343, containing 111a. 1r. 35p.; total purchase price—£210 10s.; deposit—£2; half-yearly instalment over balance of term, 29½ years, including interest at 7 per cent.—£8 13s. 7d.; subject to the conditions applying to this Estate.

SOUTHERN CROSS LAND AGENCY.

"B."

Yilgarn District (near Yandegin).

Corr. No. 2856/31.

Open under Parts V. and VI. (Plan 67/80 and Yandegin, Sheet 2.)

Location 1255, containing 1,426a. 3r. 33p., at 7s. 6d. per acre; classification page 16 of File 1551/28; subject to mining conditions and to the conditions that (1) no Agricultural Bank advances will be available, (2) applicants must be able to satisfy a Board of Inquiry appointed by the Minister on the following points:—(a) Their farming experience; (b) their available capital, which must not be less than £500; (c) whether married or single; (d) class of farming and how they propose to carry on without Agricultural Bank assistance; (e) no application will necessarily be approved; being W. Webster's cancelled application.

"B."

Yilgarn District (about four miles South of Campion).

Corr. No. 3788/23.

Open under Parts V. and VI. (Plan 35/80, C1.)

Location 225, containing 985a. 2r. 21p., at 11s. per acre; classification page 5 of 2751/23; subject to an Agricultural Bank mortgage and to mining conditions and to a cropping lease expiring on the 28th February, 1933; being G. William's forfeited Lease 40317/55.

OPEN THURSDAY, 12th MAY, 1932.

BRIDGETOWN LAND AGENCY.

Nelson District (about five miles South-West of Bridgetown).

Corr. No. 3833/30.

Open under Parts V., VI., and VIII. (Plan 439B/40, E2.)

Location 1746, containing 100 acres, at 14s. per acre; classification page 3 of File 3645/20; subject to payment for improvements; being J. W. Tozer's forfeited Lease 55/2119.

Nelson District (near Group 1).

Corr. No. 319/32.

Open under Parts V. and VI. (Plan 439C/40, E4.)

Location 8980, containing 37 acres, at 9s. per acre; classification page 17 of File 319/32; subject to the reservation of the marketable timber to the Crown; available to adjoining holders only.

OPEN WEDNESDAY, 18th MAY, 1932.

ALBANY LAND AGENCY.

"B."

Plantagenet District (about 22½ miles East of Cranbrook).

Corr. No. 2768/28.

Open under Parts V., VI., and VIII. (Plans 436C/40, E & F4, and 445/80, E1.)

Location 4553, containing 100a. 0r. 3p., at 8s. 3d. per acre; classification page 14 of 1721/28; and Location 2271, containing 495a. 2r. 18p., at 6s. per acre, reducible to 5s. per acre if poison is eradicated and land stocked within 10 years; classification page 8 of 1189/20; being A. Muir's (jun.) forfeited Leases 55/1397 and 68/604.

BEVERLEY LAND AGENCY.

"B."

Roe District (near Hyden).

Corr. No. 4956/27.

Open under Parts V., VI., and VIII. (Plan 345/80, E & F4.)

Location 1706, containing 2,340a. 2r. 24p., excluding road; subject to pricing; classification page 9 of File 4956/27.

BUNBURY LAND AGENCY.

"B."

Murray District (near Murray River).

Corr. No. 273/32.

Open under Parts V., VI., and VIII. (Plan 384A/40, A2.)

Location 1310, containing 153a. 0r. 5p., at 10s. 6d. per acre; classification page 45 of File 448/24; subject to the reservation of the timber and tramway rights to the Crown and to the condition that no ringbarking be carried out on the area coloured blue on litho. page 75 of File 448/24, pending removal of the marketable timber; being H. Scott's cancelled application.

"B."

Wellington District (near Yourdamung).

Corr. No. 1023/15.

Open under Parts V., VI., and VIII. (Plan 410A/40, A1.)

Location 3066, containing 159a. 3r. 32p.; subject to pricing, and to the payment of value of improvements; subject also to the reservation of the marketable timber and tramway rights to the Crown; classification page 5 of 1023/15.

GERALDTON LAND AGENCY.

"B."

Victoria District (near Northampton).

Corr. No. 6532/23.

Open under Parts V., VI., and VIII. (Plan 160D/40, A4.)

Location 8002, containing 93a. 3r. 11p., at 12s. per acre; classification page 181 of 106/84, Vol. 2; available only to applicants who hold no other land in this subdivision (Northampton Common); being E. H. Snowden's forfeited Lease 17767/68.

"B."

Victoria District (about 12 miles North-East of Gutha).

Corr. No. 5406/26.

Open under Parts V., VI., and VIII. (Plan 128/80, D & E2.)

Locations 8642, 8778, and 8779, containing 1,997a. 2r. 17p., at 6s. per acre, excluding survey fee; classification page 22 of 5406/26; subject to an Agricultural Bank mortgage and to the payment of one-quarter survey fee (£9) with application; being J. L. and W. M. Dwyer's forfeited Leases 22671/68, 25893/74, and 25894/74.

NORTHAM LAND AGENCY.

"B."

Avon District (near Mocardy Hill).

Corr. No. 18280/10.

Open under Parts V. and VI. (Plan 57/80, E3.)

The area, containing about 70 acres, being Location 22073 and the area bounded by lines starting from the South-West corner of Location 22041 and extending South to a point 2 chains North of the South boundary of Location 6418 (Reserve 15702); thence Eastward parallel to said boundary to the North-West side of a one-chain road; thence North-Eastward along same to the South-East corner of Location 22073, and thence Westward along the South boundaries of the latter location and Location 22041 to the starting point; subject to survey, classification, and pricing. Reserve 15702, "Water," is hereby reduced.

"B."

Avon District (about five miles South of Beneubbin).

Corr. No. 696/13.

Open under Parts V. and VI. (Plan 55/80, C3.)

Location 20306, containing 83 acres; subject to survey, classification, and pricing. Reserve 14699, "Water," is hereby cancelled.

"B."

Avon District (about 12½ miles North of Kellerberrin).

Corr. No. 5005/23.

Open under Parts V., VI., and VIII. (Plan 25/80, A & B1.)

Location 20198, containing 120 acres; subject to survey and pricing; classification page 10 of 4339/14; and Location 19171, containing 351 acres, at 7s. per acre; classification page 13 of 1943/14; subject to payment for improvements; the Government retains the right to resume free any land required for railways or other public purposes; being F. Buscher's forfeited Leases 17614/68 and 17981/68.

"B."

Avon District—Dangin Estate.

Corres. 6777/19. (Plan 3C/40, D4.)

Open under Part V. of "The Land Act, 1898," as modified by the provisions of "The Agricultural Lands Purchase Act, 1909."

Location 21609, containing 815a. 3r. 21p.; price per acre—£2 5s.; purchase money—£1,835 14s. 8d.; half-yearly instalment over 30 years, including interest at 6 per cent.—£64 8s.; Location 21610, containing 614a. 0r. 13p.; price per acre—£4 12s.; purchase money—£2,823 1s. 2d.; half-yearly instalment over 30 years, including interest at 6 per cent.—£99 0s. 8d.; subject to an Agricultural Bank mortgage.

Where blocks are traversed by pipe lines, the Government reserves the right of access for removal or upkeep of pipes which remain the property of the Government.

PERTH LAND AGENCY.

"B."

Jandakot A.A. District (about 2½ miles North-East of Jandakot).

Corr. No. 1576/31.

Open under Parts V., VI., and VIII. (Plan 341A/40, B & C1.)

Location 527, containing 295 acres, at 6s. 9d. per acre, including survey fee and excluding improvements; classification page 6 of 1576/31; subject to the payment of £95 for improvements by half-yearly instalments including interest over five years; being J. Lecker's cancelled application.

SALMON GUMS-ESPERANCE LAND AGENCY.

"B."

Esperance District (about 10 miles South-West of Treslove).

Corr. No. 5883/25.

Open under Parts V., VI., and VIII. (Plan 402/80, A3.)

Locations 859 and 1291, containing 1,002a. 3r. 25p.; classification page 6 of 5186/21; and Locations 856 and 1290, containing 999a. 0r. 16p.; classification page 3 of 5186/21; subject to an Agricultural Bank mortgage, to reclassification and pricing, and to the special conditions governing selection in this district; no further Agricultural Bank assistance guaranteed; being G. Abercrombie's forfeited Leases 41703/55 and 24891/74 and R. Abercrombie's forfeited Leases 41704/55 and 24890/74.

SOUTHERN CROSS LAND AGENCY.

"B."

Yilgarn District (near Bullfinch).

Corr. No. 4397/23.

Open under Parts V. and VI. (Plans 36/80, B & C1; 53/80, B & C4.)

Location 572, containing 1,000a. 2r. 11p., at 10s. per acre; classification page 9 of 6812/22; subject to an Agricultural Bank mortgage and to mining and timber conditions; being H. V. Garbutt's forfeited Lease 40369/55.

"B."

Yilgarn District (about five miles West of Westonia).

Corr. No. 4374/22.

Open under Parts V. and VI. (Plan 35/80, D3.)

Location 172, comprising 765a. 1r. 36p., at 12s. per acre; classification page 10 of 2723/22; subject to an Agricultural Bank mortgage and to mining conditions; being T. G. Ward's forfeited Lease 39368/55.

"B."

Yilgarn District (about 13 miles North of Boddalin).

Corr. No. 4007/26.

Open under Parts V. and VI. (Plans 35/80, F2; 36/80, A2.)

Location 1000, comprising 2,524a. 2r. 12p., at 5s. 6d. per acre; classification page 23 of 427/26; subject to an Agricultural Bank mortgage and to mining conditions; being Ball and Smallpage's forfeited Lease 20854/68.

OPEN THURSDAY, 19th MAY, 1932.

BRIDGETOWN LAND AGENCY.

"B."

Nelson District (near Pemberton).

Corr. No. 308/32.

Open under Part V. (Plan 442C/40, E3.)

The area, containing about 18 acres, being Location 3737 and the area bounded by lines starting from the South-West corner of said location and extending South about 5 chains; thence East to a West boundary of State Forest No. 39; thence Northward along same to the South-West side of a surveyed road; thence North-Westward along same to the South-East corner of Location 3737, and thence Westward to the starting point; subject to survey, classification, and pricing, and to the reservation of the marketable timber to the Crown.

Nelson District (near Boiver Flat).

Corr. No. 2840/26.

Open under Parts V. and VI. (Plan 414D/40, C3.)

Location 8991, containing 20a. 3r. 36p., at 15s. per acre; classification page 34 of File 2840/26; available to adjoining holders only.

OPEN WEDNESDAY, 1st JUNE, 1932.

SALMON GUMS-ESPERANCE LAND AGENCY.

"B."

Fitzgerald District (about 10 miles East of Beete Siding).

(Corr. No. 2778/30.)

Open under Parts V., VI., and VIII. (Plan 371/80, Esperance, Sheet 22.)

Location 971, containing 953a. 3r. 13p.; subject to repricing; classification in 6662/25 and page 2 of 2778/30; and Location 974, containing 926a. 0r. 37p.; subject to reclassification and pricing; classification page 168 of 6662/25; subject to Agricultural Bank mortgages and to the special conditions governing selection in this district; no further Agricultural Bank assistance guaranteed; being M. L. Stewart's forfeited Leases 68/2773 and 55/1428.

"B."

Fitzgerald District (about two miles West of Salmon Gums).

(Corr. No. 1851/26.)

Open under Parts V., VI., and VIII. (Plan 392/80, 132.)

Locations 232 and 129, containing 970a. 1r. 21p.; classification page 53 of 3764/15; subject to an Agricultural Bank mortgage, to reclassification and pricing, and to the special conditions governing selection in this district; no further Agricultural Bank assistance guaranteed; being W. M. Lewis's forfeited Leases 20376/68 and 25056/74.

C. G. MORRIS,
Under Secretary for Lands.

THE ROAD DISTRICTS ACT, 1919.

Department of Lands and Surveys,
Perth, 29th April, 1932.

IT is hereby declared that the undermentioned lands have been set apart, taken, or resumed under Section 17 of "The Public Works Act, 1902," for the purposes of new roads, that is to say:—

Northam.

L. & S. 1207/29; M.R.B. 1129/29.

No. 105: Widening of parts.—That portion of the Clackline-Toodyay Railway Reserve bounded by lines commencing on the Western side of the present road 39 links from its junction with the Western side of Road No. 209 and extending (as shown Diagram 54987) 210 deg. 18min. 5 chains 68 links, 186deg. 23min. 5 chains 78.8 links, 179deg. 28min. 5 chains 96 links, 202deg. 17min. 10 chains 47.9 links, 20deg. 46min. 6 chains 35.8 links, 13deg. 13min. 3 chains 31.2 links, 2deg. 30min. 2 chains 34.2 links, 352deg. 25min. 2 chains 26.7 links, 347deg. 51min. 2 chains 35.7 links, 11deg. 21min. 6 chains 5.4 links; thence 53deg. 31min. 5 chains 20.2 links to the starting point.

Also that portion of Avon Location 1565 bounded by lines commencing at the Northern corner of Clackline Lot 99 and extending (as shown said Diagram 54987) 333deg. 24min. 1 chain 14.1 links, 359deg. 47min. 61 links, 22deg. 17min. 10 chains 48.2 links, 197deg. 17min. 4 chains 96.9 links, 201deg. 29min. 3 chains 51.6 links, 197deg. 44min. 1 chain 75.2 links; thence 185deg. 39min. 1 chain 65.4 links to the starting point.

Tr. 30.9p. being resumed from Avon Location 1565. (Plan 27D/40, C4; Clackline Townsite.)

Toodyay.

L. & S. 2803/10; M.R.B. 352/29.

No. 209: Deviation of part and extension.—A strip of land, one chain wide (widening between the Northern side of Road No. 397 and the South-Western boundary of Avon Location 764 and between a Northern side of the Clackline-Toodyay Railway Reserve and the Northern corner of the said Location, as shown Diagram 54456; on the Western boundaries of Locations 1608 and 194, as shown Diagram 54455; and near the Southern corner of Location 358), its Eastern side leaving the Eastern side of the present road at its intersection with the Northern side of Road No. 397 and extending Northward (as shown Diagram 54456) through Avon Locations 1953 and 764 to a Southern side of the Clackline-Toodyay Railway Reserve; commencing again on

a Northern side of the said Railway Reserve and extending North-Eastward through Location 764 afore-said to a surveyed road along its North-Western boundary; thence following said surveyed road from the Northern side of the Railway Reserve and extending along part of said North-Western boundary and along the Western boundaries of Locations 212, 345, 1608, 494, and 1981, the Eastern boundaries of Locations 358 and 208 and through Location V to a Western side of the Railway Reserve; commencing again on an Eastern side of the said Railway Reserve and continuing North-Eastward through said Location V to Road No. 106 in same.

7p. being resumed from Avon Location 1953.

4a. 2r. being resumed from Avon Location 764.

1a. 0r. 6.5p. being resumed from Avon Location 1608.

10.9p. being resumed from Avon Location 194. (Plan 27D/40, B3.)

Chittering.

9409/97.

No. 1118: Widening of part.—Those portions of Swan Locations 145 and 144 bounded by lines commencing on the Western side of the present road 82.8 links Northward from its intersection with the South boundary of the former location and extending (as shown Diagram 56440) 158deg. 52min. 4 chains 78.2 links, 174 deg. 11min. 1 chain 14.5 links, and 306deg. 50min. 2 chains 62.8 links; thence 3deg. 45min. 4 chains 3.2 links to the starting point.

2.1p. being resumed from Swan Location 145.

2r. 0.4p. being resumed from Swan Location 144. (Plan 28/80, E2.)

Beverley.

9768/01.

No. 1392.—A strip of land, one chain wide, leaving a surveyed road at the Eastern corner of Avon Location 2810 and extending South-Westward (as surveyed) along its South-Eastern boundary and Westward along the Southern boundaries of Locations 4053, 4054, 3697, 5367, 5366, and 7875 to a surveyed road at the Western corner of the last-mentioned location. (Plan 343A/40, B1.)

Manjimup.

2981/11.

No. 4105.—A strip of land, one chain wide, leaving Road No. 4106 on the Eastern boundary of Nelson Location 8990 11 chains 5.2 links from its North-East corner and extending South-Westward outside and along its South-Eastern boundary to its South-Eastern corner; thence West outside and along its Southernmost boundary and continuing West to Road No. 299 near the 1 M.P. thereon (Coconilup). (Plan 443A/40, B1.)

Mount Marshall.

1642/24.

No. 6405: Deviation of part to agree with survey.—A strip of land, one chain wide (widening in part), leaving the present road at the South-West corner of Ninghan Location 1150 and extending Northward (as shown Diagrams 50485, 50752, and 50481) along part of the Eastern boundary of Location 1157 and the Eastern boundaries of Locations 1165 and 1169 to the South-West corner of Location 2178 (Reserve 14744); thence North inside and along the West boundary of the said Reserve to its North-West corner; thence (as shown Diagram 50646) West along a North boundary of Location 2549 to rejoin the old road at a South-West corner of Location 2166. (Plan 66/80, B3 & 4.)

West Arthur.

3753/23.

No. 7049: Deviation of part.—A strip of land, one chain wide (widening at the South-East corner of Wellington Location 4012 and at its junction with a surveyed road along the Northern side of Cordering Station Yard), leaving the present road at the North-East corner of Wellington Location 4012 and extending (as shown Diagram 55541) South along its East boundary and Westward along part of its Southern boundary to a surveyed road along the Northern side of the Cordering Station Yard. (Plan 410C/40, D4.)

Kojonup.

2637/31.

No. 8887.—A strip of land, one chain wide (widening at the North-East corner of Kojonup Location 1137, as shown Diagram 55546), leaving Road No. 823 at a South-Eastern corner of Kojonup Location 6023 and extending North as surveyed along the East boundaries of Locations 6023, 6728, 7335, 5095, 1140, 1138, and 1137 to a surveyed road at the North-East corner of the last-mentioned location.

2r. 36.8p. being resumed from Kojonup Location 1137. (Plans 437A/40, C1; 416D/40, C4.)

Balingup.

20/17.

No. 8888.—A strip of land, one chain wide (widening at its junction with Road No. 51), commencing on the West boundary of Nelson Location 2367 24 chains 85.9 links from its South-West corner and extending (as shown Diagram 53572) South along part of its West boundary and South and South-Westward through Location 590 to Road No. 51 on the South-Western boundary of the latter location.

2a. 1r. 37p. being resumed from Nelson Location 2367.

1a. 3r. 5p. being resumed from Nelson Location 590. (Plan 414C/40, D3.)

Plans and more particular descriptions of the lands so set apart, taken, or resumed may be inspected at the Department of Lands and Surveys, Perth.

By order of His Excellency the Administrator,

C. G. LATHAM,
Minister for Lands.

METROPOLITAN MARKET TRUST ROAD ACT, 1930.

Dedication of Market Place, Perth.

Department of Lands and Surveys,
Perth, 20th April, 1932.

WHEREAS it is enacted by Section 2 of "The Metropolitan Market Trust Road Act, 1930," (hereinafter referred to as "the said Act"), that the land mentioned in the said section and more particularly described in the schedule to the said Act, is revested in His Majesty's the King as of his former estate: And whereas it is enacted by Section 3 of the said Act that, on the Governor being satisfied that the Metropolitan Market Trust and the City of Perth have entered into an agreement satisfactory to the Governor regarding the taking over, control, and maintenance of the said land, it shall be lawful for the Governor by notice in the *Government Gazette* to notify the terms of the said agreement and to declare the said land to be a road, whereupon the same shall vest in the City of Perth in the same manner as if it were a road dedicated or declared under Sections 221 and 222 of "The Municipal Corporations Act, 1906," subject, however, to the express terms of any such agreement: And whereas for the purposes of Section 3 of the said Act, I am satisfied that the Metropolitan Market Trust and the City of Perth have duly entered into an agreement regarding the taking over, control, and maintenance of the said land, which agreement is satisfactory to me: Now, therefore I, the Administrator of the State of Western Australia, acting with the advice and consent of the Executive Council and in exercise of the powers conferred upon me by the said Act, do hereby in pursuance and for the purposes of Section 3 of the said Act, give notice that the terms of the said agreement are as set out in the copy of such agreement contained in the schedule hereunder, and do hereby declare that, as from the publication hereof in the *Government Gazette*, the land particularly described in the schedule to the said Act and by the said Act revested in His Majesty, shall be a road in accordance with and to the extent provided for in Section 3 of the said Act.

Dated at Perth this 20th day of April, One thousand nine hundred and thirty-two.

(Sgd.) J. A. NORTHMORE,
Administrator.

The Schedule above referred to.

An Agreement made the 16th day of June, One thousand nine hundred and thirty-one between the City of Perth having its principal office at 207 Murray Street Perth in the State of Western Australia (hereinafter called "the Council") of the one part

And the Metropolitan Market Trust having its office at 3 Marquis Street West Perth in the said State (hereinafter called "the Trust") of the other part:

Whereas by an Act of the Parliament of Western Australia No. 14 of 1930 entitled the "Metropolitan Market Trust Road Act 1930" it was enacted that all that piece of land being portion of Perth Lot 647 described in the Schedule hereto (known as Market Place) and forming portion of the lands granted to the Trust under Section 42 of the Land Act 1898 and registered in the Office of Titles as Crown Grant Volume 1013 Folio 182 was revested in His Majesty the King as of his former estate:

And it was further enacted that on the Governor being satisfied that the Trust and the Council had entered into an agreement satisfactory to the Governor regarding the taking over control and maintenance of the said land thereby revested in His Majesty it should be lawful for the Governor by notice in the *Government Gazette* to notify the terms of the said agreement and to declare the land revested in His Majesty by the said Act to be a road, whereupon the same should vest in the Council in the same manner as if it were a road dedicated or declared under Sections 221 and 222 of the Municipal Corporations Act subject however to the express terms of any such agreement:

And whereas in pursuance of the said Act the Council and the Trust have agreed to enter into and execute these presents:

Now therefore it is hereby agreed and declared:

1. The land described in the schedule hereto and hereinafter referred to as "Market Place" shall be taken over by the Council and controlled by it when the Director of Works certifies that the portion of the roadway of Market Place which is paved at the present time has been satisfactorily constructed.

2. The Council shall within five years from the date hereof complete the construction of Market Place by widening the existing roadway to an extent of 29 feet 6 inches and by constructing a footpath 20 feet wide on the western side of the said Market Place (hereinafter referred to as the new work): Provided and it is hereby agreed that if the new block of Market Buildings which the Trust proposes to erect on the western side of Market Place is completed before the expiration of five years from the date hereof then the Council will construct and complete the new work as soon as possible after the completion of the new block of Market Buildings: Provided further and it is hereby further agreed that if the Trust shall require crossings to be constructed over the said new footpath in order to give access to the proposed new block of Market Buildings from the roadway the cost thereof shall be borne by the Trust.

3. The buildings at present erected upon the unmade portion of Market Place shall remain the property of the Trust until the same shall be demolished to permit the construction of the new work as aforesaid and meantime the Trust shall be entitled to the receipt of all rents accruing from the said buildings.

4. In order to enable the Trust to make all necessary arrangements for the cancellation of tenancies and demolition of existing buildings on the unmade portion of Market Place the Council will give to the Trust not less than three months written notice of the intention of the Council to proceed with the new work as aforesaid.

5. If during the course of the construction of the work mentioned in Clause 2 hereof the City Engineer for the time being of the Council shall consider it necessary to regrade the present roadway including any approaches to Market Place whether now or hereafter to be constructed and such regrading is in fact carried out then the Trust shall pay to the Council the cost of such regrading and approaches not exceeding £150.

In witness whereof the parties hereto have executed these presents.

The Schedule.

All that portion of Perth Lot 647 (Metropolitan Market site) containing 1 acre 0 roods 14.6/10th perches and being the land bounded by lines starting from a point situate 4 chains 10.1/10th links East, and 1 chain 16.9/10th links South from the Eastern corner of the intersection of Havelock and Wellington Streets and extending 20 deg. 48 min. 6 chains 88.3/10th links; thence 83 deg. 4 min. 1 chain 69.4/10th links; thence 200 deg. 48 min. 7 chains 67.1/10th links; and thence 290 deg. 48 min. 1 chain 50 links to the starting point.

The Common Seal of the City of Perth was hereunto affixed in the presence of—W. E. Bold, Town Clerk.

W. F. LATHLAIN,
Lord Mayor.

The Common Seal of the Metropolitan Market Trust was hereunto affixed in the presence of—F. F. Anderson, Secretary.

GEO. W. SIMPSON,
Chairman.

J. B. HAWKINS,
Member.

TRANSFER OF LAND ACT, 1893.

(Section 75.)

Application No. 562/1932.

NOTICE is hereby given that pursuant to the direction of the Commissioner of Titles in this behalf it is intended on the eighteenth day of May next to issue in the names of Alexander Robert Richardson of Serpentine Grazier and Hubert Lennox Richardson of Dalganga Station Warramboe Pastoralist (as tenants in common) a substituted Crown Lease to the land described below the duplicate Crown Lease having as is alleged been lost.

Dated this 20th day of April, 1932.

ARTHUR G. HARVEY,
Assistant Registrar of Titles.

The Land referred to.

All that piece of land situate in the North-West Division in the District or Locality of Yalgoo and Warramboe being the whole of the land in Crown Lease 1701/1922 (Pastoral Lease 2637/96).

Parker & Parker, Perth, Solicitors for the Applicants.

TRANSFER OF LAND ACT, 1893.

(Section 75.)

Application No. 513/1932.

NOTICE is hereby given that pursuant to the direction of the Commissioner of Titles in this behalf it is intended on the eleventh day of May next to issue in the name of Flora Euphemia Tucker of Perth Married Woman a special Certificate of Title to the land described below the duplicate Certificate of Title having as is alleged been lost.

Dated this 14th day of April, 1932.

ARTHUR G. HARVEY,
Assistant Registrar of Titles.

The Land referred to.

All that piece of land being portion of Swan Location V and being Lot 81 on Plan 2683 being the whole of the land comprised in Certificate of Title Volume 496 Folio 48.

TRANSFER OF LAND ACT, 1893.

(Section 75.)

Application No. 552/1932.

NOTICE is hereby given that pursuant to the direction of the Commissioner of Titles in this behalf it is intended on the twelfth day of May next to issue in the names of William Christie of 887 Hay Street Perth Business Manager Arthur Ernest Bennett of 441 Bagot Road Subiaco Leather Merchant George Standley of 435 Hay Street Subiaco Slicker Archibald Charles Mackie of Bedford Avenue Subiaco Warehouseman and Alexander James Foote of Blencowe Street Leederville Draper (as joint tenants) a special Certificate of Title to the land described below the duplicate Certificate of Title having as is alleged been lost.

Dated this 18th day of April, 1932.

ARTHUR G. HARVEY,
Assistant Registrar of Titles.

The Land referred to.

All that piece of land situate in the Canning District being portion of Canning Location 432 and being the whole of the land comprised in Certificate of Title Volume 672 Folio 116.

Villeneuve Smith & Keall, Perth, Solicitors for the Applicants.

TRANSFER OF LAND ACT, 1893.

(Section 75.)

Application No. 545/1932.

NOTICE is hereby given that pursuant to the direction of the Commissioner of Titles in this behalf it is intended on the twelfth day of May next to issue in the name of Alfred Ernest Coombe of 111 William Street Melbourne Victoria Woolbuyer special Certificates of Title to the land described below the duplicate Certificates of Title having as is alleged been lost.

Dated this 18th day of April, 1932.

ARTHUR G. HARVEY,
Assistant Registrar of Titles.

The Land referred to.

All those pieces of land situate in Manning Street and Samson Street in the District of Buckland Hill being Lots 1 2 3 4 5 6 7 and 8 of Buckland Hill Suburban Lot 53 being the whole of the land comprised in Certificate of Title Volume 835 Folio 44.

All those pieces of land situate in Wellington Street in the District of Buckland Hill being Lots 14 15 16 17 18 and 19 of Buckland Hill Suburban Lot 53 being the whole of the land comprised in Certificate of Title Volume 800 Folio 114.

Jackson, Leake & Co., Perth, Solicitors for the Applicant.

TRANSFER OF LAND ACT, 1893.

(Section 75.)

Application No. 570/1932.

NOTICE is hereby given that pursuant to the direction of the Commissioner of Titles in this behalf it is intended on the twenty-fourth day of May next to issue in the name of Oenone Alice Enid Denbigh of Subiaco Spinster a special Certificate of Title to the land described below the duplicate Certificate of Title having as is alleged been lost.

Dated this 21st day of April, 1932.

ARTHUR G. HARVEY,
Assistant Registrar of Titles.

The land referred to:

All that piece of land being portion of Swan Location 41 and being Lot 74 on Plan 3352 being the whole of the land comprised in Certificate of Title Volume 581 Folio 20.

TRANSFER OF LAND ACT, 1893, AND THE REAL
PROPERTY LIMITATION ACT, 1878.

Application No. 250/1932.

TAKE notice that Elizabeth Morgan of Carnarvon Widow has made application to be registered under the Transfer of Land Act 1893 as the proprietor of an estate in fee simple in possession in the following parcels of land situate in the Victoria District and being

Victoria Locations G9 and G10 containing together thirty-three acres one rood sixteen perches

Bounded on the South-West by thirteen chains thirty-four links of Gregory Road

On the North-West by the South-East boundary of Location G11 measuring twenty-five chains

On the North-East by parts of the South-West boundaries of Locations 1122 and 894 measuring together thirteen chains thirty-four links and

On the South-East by the North-West boundary of Location G8 measuring twenty-five chains.

And further take notice that all persons other than the applicant claiming to have any estate right title or interest in the above parcel of land and desiring to object to the said application are hereby required to lodge in this Office on or before the 14th day of June next a *caveat* forbidding the said land being brought under the operation of the said Act.

ARTHUR G. HARVEY,
Assistant Registrar of Titles.

Office of Titles, Perth,
16th April, 1932.

TRANSFER OF LAND ACT, 1893.

(Section 75.)

Application No. 573/1932.

NOTICE is hereby given that pursuant to the direction of the Commissioner of Titles in this behalf it is intended on the twentieth day of May next to issue in the name of Jane May of Bridgetown Married Woman a substituted Crown Lease to the land described below the duplicate Crown Lease having as is alleged been lost.

Dated this 21st day of April, 1932.

ARTHUR G. HARVEY,
Assistant Registrar of Titles.

The land referred to:

All that piece of land situate in King Street and Angle Street in the Town of Isseka being Isseka Lot 50 being the whole of the land comprised in Crown Lease 664/1915 (Lease 1265/153e).

Altorfer & Stow, Geraldton, Solicitor for the Applicant.

TENDERS FOR MAIN ROADS DEPARTMENT.

Date of Notice.	Nature of Work.	Date and Time of Closing.	Where and when Conditions of Contract, etc., to be seen.
1932. April 27th ...	Bunbury Road Board District—Boyanup Road—Proposal No. 38T—Construction of 18ft. span silled pile timber bridge and 332ft. of approaches	1932. (Noon, Friday.) 13th May ...	Main Roads Board Office, "The Barracks," St. George's Terrace, Perth, and Local Road Board Office at Bunbury.

Tenders are to be addressed to "The Commissioner of Main Roads," and marked outside "Tender." They must be accompanied by a Schedule of Quantities, together with the prescribed deposit, and will be received at the Main Roads Department, The Barracks, St. George's Terrace, Perth. The lowest or any tender will not necessarily be accepted.

By order of the Commissioner,
M. GLENDINNING, Secretary.

TENDERS FOR PUBLIC WORKS.

Date of Notice.	Nature of Work.	Date and Time for Closing.	Where and when Conditions of Contract, etc., to be seen.
1932. April 14	Warralakin Siding School—Removal from Geelakin (8114)	1932. (Noon on Tuesday) 3rd May ...	Contractors' Room, Perth, and Court House, Merredin, on and after 19th April, 1932.

Tenders, together with the prescribed deposit, are to be addressed to "The Hon. the Minister for Works and Labour," and marked "Tender," and will be received at the Public Works Office, Perth. The lowest or any tender will not necessarily be accepted.

C. A. MUNT,
Under Secretary for Works and Labour.

THE MINING ACT, 1904.

NOTICE OF INTENTION TO FORFEIT LEASES FOR NON-PAYMENT OF RENT.

Department of Mines,
Perth, 15th April, 1932.

IN accordance with Section 97 of "The Mining Act, 1904," notice is hereby given that, unless rent due on the undermentioned Leases be paid on or before the 3rd day of June, 1932, it is the intention of the Administrator, under the provisions of Section 98 of "The Mining Act, 1904," to forfeit such leases for breach of covenant, viz., non-payment of rent.

M. J. CALANCHINI,
Under Secretary for Mines.

ASHBURTON GOLDFIELD.

Mineral Lease.

107—SILVER LINING: Nairn, Clarence; Roberts, Alfred.

BROAD ARROW GOLDFIELD.

Gold Mining Leases.

1375W—SIBERIA CONSOLS: Correll, James.
1833W—ZOROASTRIAN: Jessop, Thomas James;
Thorlby, Herbert.
1943W—MOPOKE GOLD MINE: Scotson, Samuel;
Martin, Walter Edward.
1947W—FENBARK: Arrow Gold Mining Company,
No Liability.
1951W—PARKERVILLE: Paynter, Jabez Walter;
Long, Joseph; Callaghan, Patrick.
1952W—MONTE CARLO: Mazza, Frederick; Nazzari,
Frank.
1954W—ARROW CONSOLS NORTH: Holdercroft, John.
1955W—ARROW CONSOLS: Holdercroft, John.
1956W—GOLDEN ARROW NORTH: Ridge, Maurice
Hennessy.

Miner's Homestead Lease.

18W—VALLEY: Dillon, Francis; Pearce, Walter
Nicholas.

COOLGARDIE GOLDFIELD.

4567—GRIFFITH'S GOLD MINE: Griffiths, John.
4586—CARLTON: Clayton, Louis Frederick.
4720—LAKE VIEW REWARD: Ives Reward Gold
Mines, No Liability.
4721—LAKE VIEW REWARD EAST: Ives Reward
Gold Mines, No Liability.
4722—LAKE VIEW REWARD EXTENDED: Ives Re-
ward Gold Mines, No Liability.
4732—IVES LAKE VIEW REWARD JUNCTION:
Job, Thomas Ernest.
5195—CLIFTON: Job, Thomas Ernest.
5200—PERSEVERANCE: Brown, William George.
5207—ELGIN: Mendis, Hemsley; Glover, John Andrew;
Henwood, Samuel Charles.
5212—REDEMPTION: Wooster, George William.
5213—REDEMPTION No. 1 SOUTH: Wooster, George
William.
5217—LLOYD GEORGE: Walsh, Arthur.
5218—GREAT WESTERN: Feeney, Patrick.
5220—DOUBLE YOLK: Davey, Edwin Lancelot.
5225—QUEEN EXTENDED: Dunstan, Arthur; Rodda,
James Victor.
5228—SKYLARK: Matthiessen, William Henry.
5230—LUCY'S LUCK: Nicol, James; Farr, Alfred
Charles; Zowe, Victor Claude.
5231—SKYLARK EAST: Demorest, Robert Bertram;
Hehir, Patrick Vincent.
5232—SKYLARK WEST: Pimley, Frank.
5234—SKYLARK EXTENDED: Crawford, James
Miller.
5235—PENINSULA: Hepburn, George James; Blake-
more, Clara; Blakemore, Edward James.
5236—GROUND LARK: Crawford, James Miller.
5237—PERSEVERANCE NORTH EXTENDED:
Brown, William George.
5238—PERSEVERANCE SOUTH EXTENDED:
Brown, William George.
5239—BAYLEY'S REWARD: Penna, Robert Henry.
5240—SKYLARK NORTH: Hehir, Patrick Vincent.
5244—FOUR BELLS: Fry, Edward William.
5245—TINDALS No. 1: Mandelstam, Herman.
5246—TINDALS No. 2: Mandelstam, Herman.
5247—TINDALS No. 3: Mandelstam, Herman.
5248—BIG BLOW: Taylor, John Valentine; Spaven,
Hector George.
5249—DOROTHY MAY: Popham, Ernest Charles.

5250—VICE REGAL: Counihan, John; Marrett, Fran-
cis James.

5251—MARIE: Reid, Alice Frances.

Miner's Homestead Leases.

97—ALPHA: West Australian Goldfields Firewood
Supply, Limited.
101—RICHMOND FARM: Cullen, Thomas, sen.
102—TANNERY: Hall Tanning Company, Limited.
103—VIOLET PARK HOMESTEAD: Davey, Launce-
lot Collin.

Water Lease.

5—Hampton Uruguay, Limited.

Kumanalling District.

Gold Mining Lease.

338—CARBINE: Crawford, James Miller; Crawford,
Robert; Pimley, Frank.

Miner's Homestead Lease.

58—RIVERINA: Thompson, Stanley Irwin.

COLLIE MINERAL FIELD.

Mineral Leases.

314—GRIFFIN No. 1: The Griffin Coal Mining Com-
pany, Limited.
315—GRIFFIN No. 2: The Griffin Coal Mining Com-
pany, Limited.
316—GRIFFIN No. 3: The Griffin Coal Mining Com-
pany, Limited.
317—GRIFFIN No. 4: The Griffin Coal Mining Com-
pany, Limited.
318—GRIFFIN No. 5: The Griffin Coal Mining Com-
pany, Limited.
319—GRIFFIN No. 6: The Griffin Coal Mining Com-
pany, Limited.
320—GRIFFIN No. 7: The Griffin Coal Mining Com-
pany, Limited.
321—GRIFFIN No. 8: The Griffin Coal Mining Com-
pany, Limited.

DUNDAS GOLDFIELD.

Gold Mining Leases.

1288—MARAROA No. 3: Nicolson, John.
1290—MARAROA No. 2: Nicolson, John.
1291—MARAROA No. 1: Nicolson, John.
1315—NEW MARAROA: Golden Butterfly Mines, No
Liability.
1317—OK: Fuller, Joseph James; Petersen, Edward.
1319—ANGLE: Nicolson, John.
1320—NEW MARAROA SOUTH: Golden Butterfly
Mines, No Liability.
1326—MARAROA DEEPS SOUTH: Nicolson, John.
1329—BUTTERFLY DEEPS: Golden Butterfly Mines,
No Liability.
1330—BUTTERFLY SOUTH DEEPS: Golden Butter-
fly Mines, No Liability.
1331—BERSERKER: Thorn, Charles.

EAST COOLGARDIE GOLDFIELD.

Gold Mining Leases.

944E—CYGNET: Winter, Frederick George; Stearne,
Ernest William; Morrison, John; Cram,
John; Paterson, John Alexander.
4547E—MOUNT CHARLOTTE No. 2: Hunt, Harry
William.
4548E—HANNANS HILL: Hunt, Harry William.
4766E—GREAT HOPE: Pericles Gold Mines, Limited.
5159E—LAKE VIEW SOUTH: Laver, Charles
William; Laver, Ralph; Stone, Richard
William; Laver, Edith Beatrice.

EAST COOLGARDIE GOLDFIELD—continued.

Gold Mining Leases—continued.

- 5345E—ENTERPRISE: Boulder Perseverance, Limited; Greenhill, Thomas William Warren; Rutter, John George; Shaw, Edward Worster.
 5408E—TRUE BLUE: Winter, Frederick George; Stearne, Ernest William; Morrison, John; Cram, John; Paterson, John Alexander.
 5409E—BROWNHILL: Winter, Frederick George; Stearne, Ernest William; Morrison, John; Cram, John; Paterson, John Alexander.
 5415E—RETURN: Hughes, Edward.
 5429E—NORTH KALGURLI UNITED: de Bernales, Claude Albo; Francis, Nicholas Thomas; Martin, Thomas John.
 5434E—HILLSIDE: Sinclair, Ernest Ralston; Jones, John Morgan.
 5437E—NORTH END EXTENDED: Stahl, Frederick Henry.
 5439E—RETURN EXTENDED: Hughes, Edward.
 5442E—GOLDEN DREAM NORTH: Proud, Henry George; Chambers, Charles; O'Connor, James.
 5446E—NORTH KALGURLI EXTENDED: Martin, Thomas John; Francis, Nicholas Thomas; de Bernales, Claude Albo.
 5448E—LADY BETTY: Laver, Edith Beatrice.
 5455E—ARGUMENT: Ainsworth, Harold.
 5456E—PARINGA EXTENDED: Smalpage, Reginald Clement; Wilson, Reginald Boulder; Brown, Frederick Henry.

Mineral Leases.

- 123E—RED HOPE: Westgarth, Francis Charles; Carter, Gifford Gordon.
 124E—WHITE HOPE: Westgarth, Francis Charles; Carter, Gifford Gordon.

Miners' Homestead Leases.

- 208E—NORTH FARM: Bennit, William Smith.
 215E—BLACKWOOD FARM: O'Loughlin, Edward.
 222E—ROSE GREEN: Corcoran, Patrick.
 223E—LAMINGTON HOMESTEAD: O'Loughlin, William.
 224E—THISTLE FARM: Clift, James.
 227E—PIPE TRACK FARM: Smith, Harry Anset.
 253E—HILLSIDE: Laming, Charles William.
 257E—PETERSON'S FARM: O'Loughlin, Margaret.

Machinery Lease.

- 14—BULLFINCH NORTH: The Kalgoorlie Electric Power and Lighting Corporation, Limited.

EAST MURCHISON GOLDFIELD.

Lawlers District.

Gold Mining Leases.

- 1236—WAROONGA: Waroonga Gold Mining Company, Limited.
 1238—VANGUARD: Maund, William.
 1239—WESTRALIA: Maund, William.
 1240—WAROONGA WEST: Maund, William.

Miners' Homestead Leases.

- 19—JESSIE: Currie, John Joseph.
 20—MORFEY'S HOMESTEAD: Morfey, John.

Black Range District.

Gold Mining Leases.

- 953B—SWAN BITTER: Scott, Samuel William; Mortley, Edwin.
 954B—BONNY VENCHER: O'Connor, Alice.
 956B—GEORGINA MINES: Trott, Charles; Pratt, William James; Kent, John Leslie; Potter, James Elliott.
 958B—LADY MARY: Whittaker, John; Paskov, Dume.

Tailings Lease.

- 49—TAILINGS LEASE No. 1: Thompson, John.

Wiluna District.

Gold Mining Leases.

- 10J—MOONLIGHT: Morgans, Alfred Edward.
 37J—MOONLIGHT EAST: Morgans, Alfred Edward.
 91J—ADELAIDE: Morgans, Alfred Edward.
 109—NORTH-WEST MOONLIGHT: Morgans, Alfred Edward.
 275J—W.A.: Gayford, George; O'Shaughnessy, Thomas.
 333J—NEB: de Bernales, Claude Albo.
 359J—CORBOYS REWARD NORTH: McHugh, William Albert; Corboy, William John.
 373J—BRILLIANT NORTH: McKenzie, Alexander.
 377J—MOTHER OF GWALIA: de Bernales, Claude Albo.

EAST MURCHISON GOLDFIELD—continued.

Wiluna District—continued.

Gold Mining Leases—continued.

- 393J—WILUNA No. 2: de Bernales, Claude Albo.
 394J—WILUNA No. 3: de Bernales, Claude Albo.
 396J—WILUNA No. 5: de Bernales, Claude Albo.
 399J—WILUNA No. 8: de Bernales, Claude Albo.
 401J—WILUNA No. 10: de Bernales, Claude Albo.
 414J—WILUNA NORTH: de Bernales, Claude Albo.
 422J—MOONLIGHT No. 1: de Bernales, Claude Albo.
 423J—MOONLIGHT No. 2: de Bernales, Claude Albo.
 426J—BULLETIN NORTH: Gahan, James Newton.
 427J—BULLETIN NORTH-WEST: Matthews, Edward.
 430J—NORTH END: Abdy, William; Guazzelli, Adelio.
 431J—BALLOON KING: Dawson, Clarice Ivy.
 432J—BRILLIANT: McHugh, George.
 433J—WARATAH: McHugh, William Albert; Pearce, Hubert James.
 434J—WARATAH SOUTH: McHugh, William Albert; Pearce, Hubert James.
 435J—OLD TOSCANA: Guazzelli, Adelio.

Miners' Homestead Leases.

- 10J—BRIDLEFACE ABATTOIRS: Snell, William Albert.
 11J—GEYER'S HOMESTEAD: Geyer, Arnold.
 12J—STOPANIS HOMESTEAD: Stopani, John.
 15J—STIRTON'S HOMESTEAD: Stirton, Daisy Hannah.
 16J—McEVOY'S HOMESTEAD: McEvoy, James.
 17J—MORRISSEY'S HOMESTEAD: Morrissey, Albert John.
 19J—PICTON: Morrissey, Herbert James.
 21J—BONI: Secchi, Paolo.
 22J—FOSTER'S FARM: Foster, William John.
 23J—BIG CHANCE: Miocevic, Joseph.
 24J—ROMA: Radoman, Peter.
 25J—HILLSIDE: Marchesi, Benedetto Alessio.
 26J—TRYING: Pervan, Frank; Yelavich, Marko.
 27J—BUTCHERS BLOCK: Morrissey, Albert John.
 28J—RISEDENE: Green, Albert James.
 29J—TOSCANA: Ferri, Dino.
 30J—LUCCA: Bonafede, Giuseppe.
 32J—MINANBERT: Harring, Kathleen Minnie.
 33J—CLAYPANS GARDEN: Cooper, Charles Thomas Joseph.
 34J—WILUNA DAIRY: Thompson, Vivian.
 35J—VIOLET ABATTOIRS: The Lake Violet Pastoral Company Proprietary, Limited.
 38J—CURLWAA: Robinson, William Irvine.
 39J—FALTELINE: Piazzola, Cosimo.

GASCOYNE GOLDFIELD.

Gold Mining Lease.

- 45—ELDORADO: O'Malley, William.

GREENBUSHES MINERAL FIELD.

Mineral Lease.

- 634—SOUTH CORNWALL EXTENDED: Gall, Alexander.

MT. MARGARET GOLDFIELD.

Mt. Margaret District.

Gold Mining Leases.

- 2141T—KING OF CREATION: Raven, Henry Cox.
 2145T—QUEEN OF CREATION: Raven, Henry Cox.
 2216T—BERIA MAIN LOPE: Kesich, Joseph Franich.
 2217T—NEW LANCEFIELD SOUTH: Shaw, Campbell.
 2220T—NEW LANCEFIELD SOUTH DEEPS: Shaw, Campbell.
 2224T—PRINCE OF CREATION: Raven, Henry Cox.

MT. MARGARET GOLDFIELD—continued.

Mt. Malcolm District.

Miners' Homestead Leases.

- 31C—WOODREST: Poletti, Guiseppina.
 36C—VICTOR: Gwalia Co-operative Butchering Society, Limited.
 37C—CO OP LEASE: Edquist, Victor Thomas.
 39C—MELROSE: Robertson, George Norman.

Mount Morgans District.

Gold Mining Leases.

- 5F—WESTRALIAN MOUNT MORGAN: Westralian Mount Morgans Mines, No Liability.
 346F—GREAT CARBINE: Ottery, Samuel Joseph.
 394F—DOCTORS HILL: Crowley, Patrick.
 395F—ARTHUR RYMER: Rymer, Arthur.

MURCHISON GOLDFIELD.

Cue District.

Gold Mining Leases.

- 1977—EMU: Mararoa Gold Mining Company, No Liability.
 1981—EMU NORTH: Mararoa Gold Mining Company, No Liability.
 2038—SORENSENS: Mararoa Gold Mining Company, No Liability.
 2044—EMU EAST: Mararoa Gold Mining Company, No Liability.
 2045—EMU CENTRAL: Mararoa Gold Mining Company, No Liability.
 2050—LITTLE BELL: Mandelstam, Herman.
 2055—EMU EAST EXTENDED: Mararoa Gold Mining Company, No Liability.
 2057—PAGET No. 1: Mandelstam, Herman.
 2058—PAGET No. 2: Mandelstam Herman.
 2059—PAGET No. 3: Mandelstam, Herman.
 2065—LITTLE BELL SOUTH: Mandelstam, Herman.
 2067—BUTTERCUP 2: Poletti, Gildo; Hessler, John Joseph.
 2068—RAND No. 1: Mathers, John Victor Woods.
 2069—RAND No. 2: Mathers, John Victor Woods.
 2070—RAND No. 3: Mathers, John Victor Woods.
 2071—RAND No. 4: Mathers, John Victor Woods.
 2072—CLAN MAC: McGillivray, Hugh; McGillivray, Robert; McGillivray, Charles Evans.
 2073—TURN OF THE TIDE: Bowie, Walter; Magill, Samuel.

Mineral Leases.

- 79—STAR ONE: Star Mining Syndicate, Limited.
 80—STAR TWO: Star Mining Syndicate, Limited.
 83—STAR THREE: Star Emerald Mining Syndicate, Limited.
 84—STAR FOUR: Star Emerald Mining Syndicate, Limited.
 85—STAR FIVE: Star Emerald Mining Syndicate, Limited.
 86—STAR SIX: Star Emerald Mining Syndicate, Limited.
 88—STAR SEVEN: Star Emerald Mining Syndicate, Limited.
 99—STAR DEEPS: Star Emerald Mining Syndicate, Limited.

Miner's Homestead Lease.

- 22—MOORABEE—Morrissey, Patrick Michael.

Dawn Dawn District.

Gold Mining Leases.

- 573D—MOUNTAIN VIEW: Chesson, Albert; Chesson, John.
 576D—NEW FINGALL: Seeresini, Antonio.
 577D—EUREKA NORTH: Heyron, Louis.

Meekatharra District.

Gold Mining Leases.

- 1529N—PROHIBITION: The Prohibition Gold Mining Company, No Liability.
 1540N—PROHIBITION SOUTH: Prohibition Gold Mining Company, No Liability.
 1551N—NEW WATERLOO: Garland, James Edmond.
 1554N—PROHIBITION EAST: The Prohibition Gold Mining Company, No Liability.

Miner's Homestead Lease.

- 48N—THREE MILE FARM: Grant, David Edgar; Grant, Alexander Edwin.

Mt. Magnet District.

Gold Mining Leases.

- 964M—EMPRESS: Grose, John.
 1215M—HILL 60: Clark, Walter; Sawyer, Samuel Robert.
 1218M—CYCLOPS: Males, Amelia Ann.
 1240M—HESPERUS DAWN: Ruggeri, Lawrence.

KIMBERLEY GOLDFIELD.

Gold Mining Leases.

- 73—DOWRIE: Darcy, Walter; Oliver, David; Schellie, Eric; Hanson, Harry.
 74—DOWRIE NORTH: Darcy, Walter; Oliver, David; Booty, Frederick Charles.
 75—LUCKY DOWRIE: Peel, Ernest Francis; Sharpe, Bert; Hooley, George; McDonnell, John Charles.
 76—DOWRIE EXTENDED: Castles, Frank; Woodland, Angus Thomas; Kinivan, Timothy George.

NORTH COOLGARDIE GOLDFIELD.

Menzies District.

Gold Mining Leases.

- 5217Z—GLADSOME: Sand Queen-Gladsome Mines, No Liability.
 5476Z—SAND QUEEN: Sand Queen-Gladsome Mines, No Liability.
 5484Z—WARRIOR: Sawyer, Charles Eizekiel.
 5505Z—GOLDEN AGE: Reilly, Thomas; Collier, William.
 5512Z—RESURRECTION: Halbert, Joseph; Randles, James.
 5520Z—MIGNONETTE: Riccardi, Agostino; Tirabosetre, Giovanni; Bonzi, Domenico.
 5521Z—GOLDEN HORN: Grey, William Simon; Caruthers, Robert William; Roberts, John.
 5522Z—ESPLEIN D'OR: Miller, Francis Joseph; Irving, James.
 5523Z—MOUNT VIEW: McKenna, Patrick.

Miners' Homestead Leases.

- 27Z—DISPATCH ESTATE: Field, Jeff.
 29Z—YUNNDAGA FARM: Quinlan, John.
 30Z—ADELONG HOMESTEAD: Camerer, Arnold Berthold Maximilian Maitland Leslie Clark.

Tailings Lease.

- 31—TAILINGS LEASE: Sand Queen-Gladstone Mines, No Liability.

Ularring District.

Gold Mining Leases.

- 1005U—MULWARRIE NORTH: Empire Extended Gold Mines, No Liability.
 1006U—MULWARRIE DEEPS: Empire Extended Gold Mines, No Liability.
 1007U—MULWARRIE MAIN REEF SOUTH: Allen, James Semmens.
 1008U—MULWARRIE MAIN REEF NORTH: Maloney, James Allan.
 1009U—MULWARRIE No. 1 NORTH: Mellor, Alfred James.
 1010U—EMPIRE EXTENDED MULWARRIE SOUTH: Empire Extended Gold Mines, No Liability.
 1011U—EMPIRE EXTENDED MULWARRIE SOUTH DEEPS: Empire Extended Gold Mines, No Liability.
 1012U—EMPIRE EXTENDED MULWARRIE SOUTH EXTENDED: Martin, Charles.
 1013U—BLACK BUTT: Cadby, Harry George.
 1014U—ULARRING WESTRALIA: Taylor, Wilfred Eric.

Yerilla District.

Gold Mining Leases.

- 1011R—NETA: Mandelstam, Adolph.
 1078R—ACE OF HEARTS: Mollonga, Emil Edward.
 1082R—PATRICIA NORTH: Kimberley Oil Options, No Liability.
 1119R—GENEVE: Mandelstam, Mervyn.
 1120R—SENATE: Mandelstam, Mervyn.
 1121R—NETA EXTENDED: Mandelstam, Mervyn.
 1122R—NETA JUNCTION: Mandelstam, Mervyn.

Northampton Mineral Field.

Mineral Leases.

- 200—GRAND JUNCTION: Thornton, George Frederick; Phillips, Richard.
 205—SURPRISE SOUTH: Weir, Terence.

(Private Property.)

- 20PP—SURPRISE SOUTH EXTENDED: O'Connor, Michael; Hayes, Monica.
 23PP—WHEAL INA: McEwen, Charles Henry.
 24PP—SPRINGVALE: Tarcoola Blocks Mines, No Liability.
 27PP—LADY SAMSON: Jenkin, Henry; Saunders, Daniel; Smith, John Stephen; Hall, Edmund Hartley; Saunders, Beatrice Hannah.

NORTH-EAST COOLGARDIE GOLDFIELD.

Kurnalpi District.

Gold Mining Lease.

- 443K—OLD HARRIETT: Cockburn, James.

PEAK HILL GOLDFIELD.

Gold Mining Leases.

- 496P—WEMBLEY: Dorter, Philip; Pegler, Harry.
 505P—JASPER BAR: Burrows, Henry John.
 506P—NUMBER 1 NORTH: Walker, Alfred.

PHILLIPS RIVER GOLDFIELD.

Mineral Lease.

370—NORTH HARBOUR VIEW: Reeve, Arthur.

Miners' Homestead Leases.

- 249—TABLELANDS: Cammilleri, Frederick Charles.
 252—WILLOW GROVE: Lansell, Frank Northcott.
 253—BRISBANE: Barrett, Arthur James.
 270—ELECT: Tattle, William George Samuel.
 271—DALKEY: Cammilleri, Frederick Charles.
 278—BRENANAH NORTH: Smith, Harry Edgar.
 279—BOOLEROO: Reynolds, Mary.
 289—ESPERANCE: Gibson, Alice Bertha.
 292—HILL VIEW: Hobby, Annie.
 297—ROSE DALE: West, Rebecca.
 298—GLENFEADON: Willoughby, Ernest Walter.
 309—HOMESTEAD: Poord, Edith Lillian Flowers.

PILBARA GOLDFIELD.

Marble Bar District.

Gold Mining Leases.

- 707—KITCHENER: Jackson, Percy; Jackson, Hugh.
 740—MOUNT PROPHECY: Watson, Robert.
 794—PERSEVERANCE: Watson, Robert.
 844—ANGLO-FRENCH: Hansen, Hagbarth; Schacht-schabel, Carl Christian Alexander.
 850—FEDERATION: Goodridge, George William.
 851—VIKING: Hansen, Hagbarth; Schachtschabel, Carl Christian Alexander.
 856—BULLETTIN: Woodman, William Francis.
 858—LYNAS' REWARD: Lynas, William James.
 861—LALLA ROOKH: Atkins, Ernest William; Bay-man, Charles; Vale, Robert.

Mineral Leases.

- 288—RAGGED HILL: Braeside Option Syndicate, Limited.
 291—VANADIUM SYNDICATE: Swan, Archibald; Moxam, William; Carey, Hugh.
 296—RAGGED HILL SOUTH: Braeside Option Syndicate, Limited.
 298—H AND H: Young, Frank Wellington; Moulden, Deborah Vernon Hackett.
 300—Y.M.: Young, Frank Wellington; Moulden, Deborah Vernon Hackett.
 307—CLAREMONT: Braeside Option Syndicate, Limited.
 313—TABBA TABBA CONSOLIDATED: Crawford, Lindsay William Seabrook; Crawford, Allan Robert.
 317—KOOLINDA NORTH: Thelemann, Frederick.
 320—THELEMAN'S FLAT: Thelemann, Frederick.
 323—CHRYSOLE: Soanesville Asbestos Syndicate, Limited.
 324—CHRYSOLE WEST: Soanesville Asbestos Syndicate, Limited.
 334—STRELLY UNITED: Thelemann, Frederick.
 336—STRELLY UNITED SOUTH: Thelemann, Frederick.
 340—STRELLY SOUTH EXTENDED: Young, Frank Wellington; Moulden, Deborah Vernon Hackett.
 342—STRELLY NORTH-WEST: Young, Frank Wellington; Moulden, Deborah Vernon Hackett.
 343—STRELLY NORTH-EAST: Young, Frank Wellington; Moulden, Deborah Vernon Hackett.
 346—COTTON'S PERSEVERANCE: Cotton, John Alexander.

Miner's Homestead Lease.

13—GUNYAH: Hansen, Hagbarth.

Nullagine District.

Gold Mining Leases.

- 219L—SHAMROCK: Nicholls, Alfred; Doherty, Michael.
 227L—BARTON: Brophy, Christina; McKenna, Gertrude Helen.

Mineral Leases.

- 47L—PINNACLES EXTENDED: Devan, Daniel; Nelson, John Frederick.
 48L—PINNACLES NORTH-EAST: Devan, Daniel; Nelson, John Frederick.

YALGOO GOLDFIELD.

Gold Mining Leases.

- 953—REVIVAL: Nevill, Aloysius Martin.
 988—BRILLIANT NORTH: Brilliant Gold Mining Company, No Liability.

YALGOO GOLDFIELD—continued.

Gold Mining Leases—continued.

- 994—FREMANTLE GOLD MINE: Higham, Frank Gayton; Logan, William Henry; Horn, Charles; Savage, James Moffatt.
 1010—GNOWS NEST: Brown, Arthur; Woinar, Bernard; Bridson, Archibald; Hessler, John.
 1011—GNOWS NEST No. 2: Brown, Arthur; Woinar, Bernard; Bridson, Archibald; Hessler, John.
 1013—REDEMPTION: Walton, Harry Grant.
 1014—WEDGE: Walton, Harry Grant.
 1016—MARGARET: Stuart, Robert Grant; Hayes, Owen; Farrell, Winefred.

Miners' Homestead Leases.

- 5—WARRIEDAR HOMESTEAD: Broad, Henry Frederick; McKenna, Thelma Veda; McKenna, George Leslie.
 10—RETREAT: Morrissey, William Francis.

YILGARN GOLDFIELD.

Gold Mining Leases.

- 852—MAY QUEEN: Coombe, Ernest.
 2801—SCOTS GREYS: Polson, Samuel Hunter.
 3308—CONSOLIDATED: McCahon's Gold Mines, No Liability.
 3312—NORTH END: Dunleavy, Gordon.
 3330—GREAT BEACON: Great Beacon Gold Mining Company, No Liability.
 3331—GREAT BEACON No. 2: Great Beacon Gold Mining Company, No Liability.
 3345—COPPERHEAD: Macdonell, Ewen.
 3349—EDNA MAY CENTRAL: McCahon's Gold Mines, No Liability.
 3350—RISING SUN: Clifford, Bertie Williams; Scott, Colin; Crudace, Peter Mellanby.
 3376—GOLDEN DAWN: Larsen, Arthur Henry; Craddock, Ernest Oswald.
 3377—NORTH END EXTENDED: Dunleavy, Gordon.
 3378—COPPERHEAD DEEPS: Macdonell, Ewen.
 3379—QUEENSLANDER: McAskil, Robert Ramsay; McAskil, Alister Gordon.
 3381—GREENHARP NORTH: Lang, Samuel Carsley; Andrews, Richard Bullock.
 3382—SALVATION: Jenkins, Charles William; Poseni, John.
 3384—SNOWDROP: Polson, Leonard George.
 3385—VOLCANO: Gregorine, Antonio; Gregorine, Matteo; Deane, Thomas; Lang, Samuel Carsley.
 3386—SOUTH RADIO DEEPS EXTENSION: Andrews, Richard Bullock; Lang, Samuel Carsley.
 3387—RADIO DEEPS EXTENSION: Andrews, Richard Bullock; Lang, Samuel Carsley.

Miners' Homestead Leases.

- 56—LILYVALE: Pettit, Francis Clement.
 66—EDNA MAY DAIRY: Hough, Margaret May.
 67—SORRENTO: Gray, James.
 68—LILY: Cruse, Mary Adelaide.
 74—ROOST: Gray, Mary.
 79—ROSE BANK: Lane, Richard.
 80—BLARNEY: Murphy, Cornelius.
 91—VIEW HILL POULTRY FARM: Hough, Leonard Irwin.
 92—EDNA MAY POULTRY FARM: Hough, Margaret May.
 98—GLENCOE: Broom, James.

OUTSIDE PROCLAIMED FIELDS.

Mineral Leases.

- 299H—O'GRADY'S HOPE: The Wilga Prospecting Company, Limited.
 300H—GUNNING'S ENTERPRISE: The Wilga Prospecting Company, Limited.
 301H—CRAIGMORE: The Wilga Prospecting Company, Limited.
 302H—CAMEBYS: The Wilga Prospecting Company, Limited.
 303H—MANOORA: The Wilga Prospecting Company, Limited.
 304H—HASONIA: The Wilga Prospecting Company, Limited.
 305H—WILGA FORTUNE: The Wilga Prospecting Company, Limited.
 306H—WILGA QUEEN: The Wilga Prospecting Company, Limited.
 311H—ASHINGTON: The Wilga Prospecting Company, Limited.
 312H—ASHINGTON EXTENDED: The Wilga Prospecting Company, Limited.
 313H—PROPRIETARY No. 1: Wilga Coal Mining and Carbonization Company (W.A.), Limited.

OUTSIDE PROCLAIMED FIELDS—continued.

Mineral Leases—continued.

- 314H—PROPRIETARY No. 2: Wilga Coal Mining and Carbonization Company (W.A.), Limited.
 315H—PROPRIETARY No. 3: Wilga Coal Mining and Carbonization Company (W.A.), Limited.
 316H—PROPRIETARY No. 4: Wilga Coal Mining and Carbonization Company (W.A.), Limited.
 317H—PROPRIETARY No. 5: Wilga Coal Mining and Carbonization Company (W.A.), Limited.
 318H—PROPRIETARY No. 6: Wilga Coal Mining and Carbonization Company (W.A.), Limited.
 319H—PROPRIETARY No. 7: Wilga Coal Mining and Carbonization Company (W.A.), Limited.
 320H—PROPRIETARY No. 8: Wilga Coal Mining and Carbonization Company (W.A.), Limited.
 331H—MONS CUPRI: United Copper Mines, Limited.
 332H—PRELLS LEASE: Pilbara Copper Field, Limited.
 334H—QUOD EST COPPER MINE: Burbanks Mining and Investment Trust, Limited.
 335H—CARLOW CASTLE: Burbanks Mining and Investment Trust, Limited.
 337H—NUNGERRY REWARD: Hooley, George James.
 338H—SOUTH SHERLOCK: Australian and General Asbestos Company, Limited.
 339H—CENTRAL SHERLOCK: Australian and General Asbestos Company, Limited.
 340H—NORTH SHERLOCK: Australian and General Asbestos Company, Limited.
 341H—GREEN HILL: Australian and General Asbestos Company, Limited.
 344H—EAST NUNGARRIE: Conchie, James.
 345H—WEST NUNYARRI: Conchie, James.
 347H—BEN LOMOND: Mackay, Roderick London; Main, Thomas William; Kendall, Kenneth Walter; Cusack, Thomas Donald.

Tramway Leases.

- 11—WHIM WELL TRAMWAY: Pilbara Copper Fields, Limited.
 19—Pilbara Copper Fields, Limited.

(Northam District.)

Gold Mining Leases.

- 5PP—BENBUR: Burgess, William.
 8PP—SUSANAH: King, Susanah Jane.
 10PP—TOODYAY: Friedlander, Francis.
 11PP—EISA: Hardy, Percy; Brown, Frederick; McIntyre, John; Muir, William Roy.
 12PP—EISA EAST: Hardy, Percy; Brown, Frederick; McIntyre, John; Muir, William Roy.

Mineral Lease.

- 5PP—CALYX: The Calyx Porcelain Company, Limited (in liquidation).

THE MINING ACT, 1904 (REGULATION 163).

Warden's Office,
 Mount Magnet, 1st April, 1932.

TAKE notice that it is the intention of the Warden of the Goldfield mentioned hereunder, on the date mentioned, to issue out of the Warden's Court an order authorising the cancellation of registration of the undermentioned Mining Tenements, in accordance with Regulation 163 of "The Mining Act, 1904." An order may issue in the absence of the registered holder, but should he desire to object to such order he must, before the date mentioned, lodge at the Warden's Office an objection containing the grounds of such objection, and, on the date mentioned, the Warden will proceed to hear and determine the same, in accordance with the evidence then submitted.

(Sgd.) E. Y. BUTLER,
 Warden.

To be heard at the Warden's Court, Mount Magnet, on Tuesday, the 14th day of June, 1932.

YALGOO GOLDFIELD.

Nature of Holding, No. of Area, Name of Registered Holder, Address, Reason for Resumption.

Business Areas.

- 61—Seaman, Thomas; Wurarga; non-payment of rent.
 66—Seaman, Thomas; Wurarga; non-payment of rent.

Market Garden Area.

- 14—Dowd, Timothy; Payne's Find; non-payment of rent.

Tailings Area.

- 14—Grose, John; Clarkson, David Henry; Austin, Leslie Thomas William; Clutton, Francis Thomas.

MURCHISON GOLDFIELD.

MOUNT MAGNET DISTRICT.

Business Area.

- 43M—Drew, Cornelius Joseph; Mt. Magnet; non-payment of rent.

Market Garden Area.

- 6M—duBoulay, Howard Moussemayne; Mount Magnet; non-payment of rent.

Machinery Area.

- 8M—Pearse, Frank Newman; Perth; non-payment of rent.

THE MINING ACT, 1904 (REGULATION 163).

Warden's Office,
 Bridgetown, 14th April, 1932.

TAKE notice that it is the intention of the Warden of the Mineral Field mentioned hereunder, on the date mentioned, to issue out of the Warden's Court an order authorising the cancellation of registration of the undermentioned Mining Tenements, in accordance with Regulation 163 of "The Mining Act, 1904." An order may issue in the absence of the registered holder, but should he desire to object to such order he must, before the date mentioned, lodge at the Warden's Office an objection containing the grounds of such objection, and, on the date mentioned, the Warden will proceed to hear and determine the same, in accordance with the evidence then submitted.

(Sgd.) L. L. CROCKETT,
 Warden.

To be heard at the Warden's Court, Bridgetown, on Wednesday, the 22nd day of June, 1932.

GREENBUSHES MINERAL FIELD.

Nature of Holding, No. of Area, Name of Registered Holder, Address, Reason for Resumption.

Dredging Claim.

- 68—Noble, William; Edwards, George; Greenbushes; non-payment of rent.

Water Right.

- 274—Noble, William; Greenbushes; non-payment of rent.

THE MINING ACT, 1904 (REGULATION 163).

Warden's Office,
 Leonora, 14th April, 1932.

TAKE notice that it is the intention of the Warden of the Goldfield mentioned hereunder, on the date mentioned, to issue out of the Warden's Court an order authorising the cancellation of registration of the undermentioned Mining Tenements, in accordance with Regulation 163 of "The Mining Act, 1904." An order may issue in the absence of the registered holder, but should he desire to object to such order he must, before the date mentioned, lodge at the Warden's Office an objection containing the grounds of such objection, and, on the date mentioned, the Warden will proceed to hear and determine the same, in accordance with the evidence then submitted.

(Sgd.) J. E. GEARY,
 Warden.

To be heard at the Warden's Court, Leonora, on Friday, the 27th day of May, 1932.

MT. MARGARET GOLDFIELD.

MT. MALCOLM DISTRICT.

Nature of Holding, No. of Area, Name of Registered Holder, Address, Reason for Resumption.

Business Area.

- 257C—Hawker Chomley & Company, Limited; Sturt Meadows Station, Leonora; non-payment of rent.

Market Garden Areas.

- 21C—Bignell, David; Leonora; non-payment of rent.
 22C—Bordoni, Vittoria, and Sertorini, Jack; Gwalia; non-payment of rent.
 25C—Moore, Adelaide; Leonora; non-payment of rent.
 49C—Poletti, Guiseppina; Leonora; non-payment of rent.
 62C—Kidd, Thomas; Leonora; non-payment of rent.

Water Rights.

- 18C—Bignell, David; Leonora; non-payment of rent.
 143C—Nokes, George; Leonora; non-payment of rent.
 190C—Stock, David William; Malcolm; non-payment of rent.
 193C—Moore, James Fairbairn; Leonora; non-payment of rent.
 202C—Tarmoola Pastoral Company, Limited; Wilson's Patch; non-payment of rent.
 203C—Tarmoola Pastoral Company, Limited; Wilson's Patch; non-payment of rent.

THE MINING ACT, 1904 (REGULATION 163).

Warden's Office,
Wiluna, 14th April, 1932.

TAKE notice that it is the intention of the Warden of the Goldfield mentioned hereunder, on the date mentioned, to issue out of the Warden's Court an order authorising the cancellation of registration of the undermentioned Mining Tenements, in accordance with Regulation 163 of "The Mining Act, 1904." An order may issue in the absence of the registered holder, but should he desire to object to such order he must, before the date mentioned, lodge at the Warden's Office an objection containing the grounds of such objection, and, on the date mentioned, the Warden will proceed to hear and determine the same, in accordance with the evidence then submitted.

(Sgd.) E. Y. BUTLER,
Warden.

To be heard at the Warden's Court, Wiluna, on Friday, the 20th day of May, 1932.

EAST MURCHISON GOLDFIELD.

LAWLERS DISTRICT.

Nature of Holding, No. of Area, Name of Registered Holder, Address, Reason for Resumption.

Machinery Area.

28—Western Machinery Company, Limited; Murray Street, Perth; non-payment of rent.

Water Rights.

- 5—Pinnacles Proprietary, Limited; Pinnacles Station, Lawlers; non-payment of rent.
36—Pinnacles Proprietary, Limited; Pinnacles Station, Lawlers; non-payment of rent.
80—Western Machinery Company, Limited; Murray Street, Perth; non-payment of rent.

Tailings Areas.

- 25—Australian Machinery and Investment Company, Limited; London House, Murray Street, Perth; non-payment of rent.
26—Australian Machinery and Investment Company, Limited; London House, Murray Street, Perth; non-payment of rent.

WILUNA DISTRICT.

Machinery Area.

3J—Guezzelli, Adelio; Corboy's Find; non-payment of rent.

Market Garden Area.

2J—Dawson, George Usher; Wiluna; non-payment of rent.

THE MINING ACT, 1904 (REGULATION 163).

Warden's Office,
Southern Cross, 21st April, 1932.

TAKE notice that it is the intention of the Warden of the Goldfield mentioned hereunder, on the date mentioned, to issue out of the Warden's Court an order authorising the cancellation of registration of the undermentioned Mining Tenements, in accordance with Regulation 163 of "The Mining Act, 1904." An order may issue in the absence of the registered holder, but should he desire to object to such order he must, before the date mentioned, lodge at the Warden's Office an objection containing the grounds of such objection, and, on the date mentioned, the Warden will proceed to hear and determine the same, in accordance with the evidence then submitted.

(Sgd.) J. E. GEARY,
Warden.

To be heard at the Warden's Court, Southern Cross, on Thursday, the 2nd day of June, 1932.

YILGARN GOLDFIELD.

Nature of Holding, No. of Area, Name of Registered Holder, Address, Reason for Resumption.

Machinery Area.

23—Howlett, George Henry; Marvel Loch; non-payment of rent.

Business Areas.

- 127—Kalgoorlie Brewing and Ice Company, Limited; Kalgoorlie; non-payment of rent.
336—McIntyre, Bridget; Westonia; non-payment of rent.
822—Murphy, John; Holleton; non-payment of rent.
844—Davidson, Elizabeth Kirkwood, Holleton; Davidson, George Warburton, Holleton; non-payment of rent.

THE MINING ACT, 1904 (REGULATION 163).

Warden's Office,
Perth, 26th April, 1932.

TAKE notice that it is the intention of the Warden of the Outside Proclaimed Fields mentioned hereunder, on the date mentioned, to issue out of the Warden's Court an order authorising the cancellation of registration of the undermentioned Mining Tenements, in accordance with Regulation 163 of "The Mining Act, 1904." An order may issue in the absence of the registered holder, but should he desire to object to such order he must, before the date mentioned, lodge at the Warden's Office an objection containing the grounds of such objection, and, on the date mentioned, the Warden will proceed to hear and determine the same, in accordance with the evidence then submitted.

(Sgd.) M. J. CALANCHINI,
Warden.

To be heard at the Warden's Court, Perth, on Thursday, the 2nd day of June, 1932.

Nature of Holding, No. of Area, Name of Registered Holder, Address, Reason for Resumption.

OUTSIDE PROCLAIMED FIELDS.

Mineral Claims.

- 32H—Ajax Plaster Company, Limited; 494 Murray Street, Perth; non-payment of rent.
33H—Ajax Plaster Company, Limited; 494 Murray Street, Perth; non-payment of rent.
74H—Saunders, Joseph; Baandee; non-payment of rent.
78H—Careary, William Annaud; 63 St. George's Terrace, Perth; non-payment of rent.
80H—Mann, George; Massingham Street, Kellerberrin; non-payment of rent.
83H—Ajax Plaster Company, Limited; 494 Murray Street, Perth; non-payment of rent.
84H—Ajax Plaster Company, Limited; 494 Murray Street, Perth; non-payment of rent.
98H—Butterfield, Leslie Doig; Massingham Street, Kellerberrin; non-payment of rent.
102H—Mann, George; Massingham Street, Kellerberrin; non-payment of rent.
103H—Wolfe, Clifford Ernest; 20 Lisson Grove, Hawthorn, E. 2, Victoria; non-payment of rent.
105H—Campbell, Colin; Milne, John Sinclair; Faddy, Norman Knight; Lappin, Nathaniel Peadar; 856 Hay Street, Perth; non-payment of rent.
106H—Quick, Harold Percy; Furnival Chambers, Perth; non-payment of rent.
107H—Oliver, Arthur; Oliver, Martha; Proud, Harry; Proud, Elizabeth Amelia; "Kenton," Kendenup; non-payment of rent.

Business Areas.

- 6H—The West Pilbara Trading and Finance Company, Ltd.; 69 St. George's Terrace, Perth; non-payment of rent.
7H—The West Pilbara Trading and Finance Company, Ltd.; 69 St. George's Terrace, Perth; non-payment of rent.

Residence Area.

4H—Anderson, David Watson; Roebourne; not being the holder of a Miner's Right.

Market Garden Area.

2H—Jones, Thomas Nash; Lower Nicol, Roebourne; non-payment of rent.

PHILLIPS RIVER GOLDFIELD.

Machinery Area.

9—Geyer, John Henry Julius; South Perth; non-payment of rent.

Tailings Area.

9—Geyer, John Henry Julius; South Perth; non-payment of rent.

Market Garden Area.

18—West, George Charles; Ravensthorpe; non-payment of rent.

THE TRAFFIC ACT, 1919-31.

Traffic Regulations—Additions and Amendments.

P.W. 344/31.

THE Traffic Regulations published in the *Government Gazette* of the 22nd April, 1932, pages 578 and 579, are hereby cancelled, and the following inserted in lieu thereof:—

1. Paragraphs (a), (f), (h), and (j) of Regulation No. 26, published in the *Government Gazette* on the 30th June, 1931, are hereby amended as follows:—

Paragraph (a) by deleting the word “and,” after the word “vehicles,” and inserting the words “and semi-trailers” after the word “trailer,” in the second line thereof.

Paragraph (f), by deleting subparagraphs (i) to (x), and inserting the following in lieu thereof:—

(i) Certificate for motor cars, when licensed for the full year, to be printed in black on a brown ground.

(ii) Certificates for motor cars, when licensed only for the first half-year, shall be printed in black on a brown ground with one white vertical stripe.

(iii) Certificates for motor cars, when licensed only for the second half-year, shall be printed in black upon a brown ground, with two white stripes crossed diagonally.

(iv) Certificates for motor wagons, locomotives, and traction engines, when licensed for the full year, to be printed in black on a yellow ground.

(v) Certificates for motor wagons, locomotives, and traction engines, when licensed only for the first half-year, shall be printed in black on a yellow ground, with one white vertical stripe.

(vi) Certificates for motor wagons, locomotives, and traction engines, when licensed only for the second half-year, shall be printed in black on a yellow ground, with two white stripes crossed diagonally.

(vii) Certificates for motor cycles, when licensed for the full year, to be printed in black on a blue ground.

(viii) Certificates for motor cycles, when licensed only for the first half-year, to be printed in black on a blue ground, with one white vertical stripe.

(ix) Certificates for motor cycles, when licensed only for the second half-year, to be printed in black on a blue ground, with two white stripes crossed diagonally.

(x) Certificates for trailers or semi-trailers shall be issued upon forms similar to those issued for the respective kinds of vehicles drawing such trailers or semi-trailers, and with the word “trailer” or “semi-trailer,” as the case may be, endorsed on the face of the certificate.

Paragraph (h), by inserting the words “or semi-trailer” after the word “trailer,” in lines one and five of subparagraph (ii).

Paragraph (j), by inserting the words “semi-trailer” after the word “trailer,” in the fifth line.

2. Regulation 245 is amended by deleting paragraph (ix) therefrom.

3. The heading, “Cities of Perth and Fremantle,” preceding Regulation 248 is hereby deleted, and the word “Parking” inserted in lieu thereof.

4. A new regulation is inserted after Regulation No. 249, as follows:—

249A. No person in charge of any vehicle shall cause or permit such vehicle to stand—

(a) on that portion of Swanbourne Terrace, Cottesloe, between John Street and Forrest Street;

(b) on that portion of Ocean Drive at City Beach between the Plank Road and the Boulevard.

Provided that this regulation shall not render it unlawful for a vehicle to stand for sufficient time to permit a person to enter or alight from such vehicle.

5. The Second Schedule to the Regulations, published in the *Government Gazette* on the 30th day of June, 1931, is hereby amended by inserting in lieu of Forms numbered 38 to 46, both inclusive, the following:—

Form No. 38.

Form No. 39.

Form No. 40.

Identification Plates

MAKE **3** TYPE

ENGINE NO.

REGISTERED FOR YEAR ENDING
30th JUNE, 1933.

For Licensing Authority
Municipality
Road Board

Certificate to be Brown.

Identification Plates

MAKE **3** TYPE

ENGINE NO.

Registered for First Half-Year ending
31st December, 1932.

For Licensing Authority
Municipality
Road Board

Certificate to be Brown with White Vertical Stripe.

Identification Plates

MAKE **3** TYPE


ENGINE NO.



Registered for Second Half-Year ending
30th JUNE, 1933.



For Licensing Authority
Municipality
Road Board

Certificate to be Brown with two White Stripes crossed diagonally.

Form No. 41.

Identification Plates 

MAKE  **3**  Type or Attachments

ENGINE NO.  **3** 


MOTOR WAGON
Registered for year ending 30th June, 1933.



For Licensing Authority



Municipality
Road Board

Certificate to be Yellow.

Form No. 42.

Identification Plates 

MAKE  **3**  Type or Attachments

ENGINE NO.  **3** 


MOTOR WAGON
Registered for First Half-Year ending Dec. 31, 1932.



For Licensing Authority



Municipality
Road Board

Certificate to be Yellow with White Vertical Stripe.

Form No. 43.

Identification Plates 

MAKE  **3**  Type or Attachments

ENGINE NO.  **3** 


MOTOR WAGON
Registered for 2nd Half-Year ending June 30, 1933.



For Licensing Authority



Municipality
Road Board

Certificate to be Yellow with two White Stripes crossed diagonally.

Form No. 44.

Identification Plates 

MAKE  **3**  TYPE

ENGINE NO.  **3** 


MOTOR CYCLE
Registered for year ending 30th June, 1933.



For Licensing Authority



Municipality
Road Board

Certificate to be Blue.

Form No. 45.

Identification Plates 

MAKE  **3**  TYPE

ENGINE NO.  **3** 


MOTOR CYCLE
Registered for First Half-Year ending Dec. 31, 1932.



For Licensing Authority



Municipality
Road Board

Certificate to be Blue with White Vertical Stripe.

Form No. 46.

Identification Plates 

MAKE  **3**  TYPE

ENGINE NO.  **3** 

MOTOR CYCLE
Registered for 2nd Half-Year ending June 30, 1933.

For Licensing Authority

Municipality
Road Board

Certificate to be Blue with two White Stripes crossed diagonally.

(For the Metropolitan Area the name of Licensing Authority is shown "R. Connell, Commissioner of Police.")

I certify that the foregoing Regulations are within the provisions of the Statute.

(Sgd.) J. L. WALKER,
Crown Solicitor.

Recommended—

(Sgd.) J. LINDSAY,
Minister for Works and Labour.

Approved by His Excellency the Administrator in Executive Council this 20th day of April, 1932.

(Sgd.) L. E. SHAPCOTT,
Clerk of the Council.

THE TRAFFIC ACT, 1919-31—TRAFFIC REGULATIONS, 1931.

Amendments.

P.W. 1121/27.

THE Omnibus Routes published in the *Government Gazette* of the 22nd April, 1932, pages 579 and 580, are hereby cancelled and the following inserted in lieu thereof—

The Eighth Schedule to the Traffic Regulations, 1931, is hereby amended as follows:—

Route No. 3, published in the *Government Gazette* on the 13th day of February, 1931, is hereby revoked and the following inserted in lieu thereof:—

Route No. 3.—Perth to Loftus Street and Mt. Hawthorn. Commencing at the South side of St. George's Terrace, 100 feet West of William Street, as the terminal point; thence along St. George's Terrace, Milligan Street, Wellington

Street, Market Place, under Subway, Sutherland Street, Stone Street, Havelock Street, Loftus Street, London Street, Woodstock Street, Edinborough Street to its intersection with Green Street, as the terminal point; return by same route.

Route No. 6, published in the *Government Gazette* on the 13th day of February, 1931, is hereby revoked and the following route, to be a Continuous Route, inserted in lieu thereof:—

Route No. 6.—Perth to Jolimont and Herdsman Lake:

Section (1).—Commencing at the South side of St. George's Terrace, 100 feet West from William Street, as the terminal point; thence along St. George's Terrace, Milligan Street, Wellington Street, Market Place, under Subway, Sutherland Street, Stone Street, Havelock Street, Cambridge Street to its intersection with Jersey Street, as the terminal point; return by same route.

Section (2).—Commencing at the intersection of Jersey Street and Cambridge Street, as the terminal point; thence along Jersey Street and Cardigan Terrace to the Jolimont Hall as the terminal point; return by same route.

Section (3).—Commencing at the intersection of Jersey Street and Cambridge Street, as the terminal point; thence along Cambridge Street and Reserve Street to its intersection with Herdsman Parade, as the terminal point; return by same route.

Route No. 20, published in the *Government Gazette* on the 13th day of February, 1931, is hereby revoked and the following inserted in lieu thereof:—

Route No. 20.—Perth to North Beach.—Commencing at the South side of St. George's Terrace, 100 feet West from William Street, as the terminal point; thence along St. George's Terrace, Milligan Street, Wellington Street, Market Place, under Subway, Sutherland Street, Stone Street, Havelock Street, Cambridge Street, Oxford Street, North Beach Road, Maino Street, Curtis Street, Killarney Road, Stubberfield Road, Bryan Road, Maley Road, Balcatta Road to the Beach, as the terminal point; return by same route.

Route No. 52, published in the *Government Gazette* on the 13th day of February, 1931, is hereby revoked and the following inserted in lieu thereof:—

Route No. 52.—Perth to Mt. Hawthorn and Scarborough.—

Section (1).—Commencing on the South side of Wellington Street, 197 feet West from William Street, as the terminal point; thence along Wellington Street, Market Place, under Subway, Sutherland Street, Stone Street, Havelock Street, Loftus Street, North Beach Road, to its intersection with King Edward Road, as the terminal point; return by same route.

Section (2).—Commencing at the intersection of North Beach Road and King Edward Road, as the terminal point; thence along North Beach Road, North Beach Parade, Poole Street, to its intersection with Beach Avenue, as the terminal point; return by same route.

Section (3).—Commencing at the intersection of North Beach Road and Kalgoorlie Street, as the terminal point; thence along Kalgoorlie Street, Anzac Road to its intersection with Lynton Street, as the terminal point; return by same route.

Route No. 71, published in the *Government Gazette* on the 13th day of February, 1931, is hereby revoked and the following inserted in lieu thereof:—

Route No. 71.—Perth to City Beach.—Commencing on the South side of St. George's Terrace, 100 feet West from William Street, as the terminal point; thence along St. George's Terrace, Milligan Street, Wellington Street, Market Place, under Subway, Sutherland Street, Stone Street, Havelock Street, Cambridge Street, the Plank Road, Ocean Drive to the City Council's parking ground, at the intersection of Ocean Drive and the Boulevard, as the terminal point.

Return.—Commencing at the intersection of Ocean Drive and the Boulevard, as the terminal point; thence along the Boulevard, Cambridge Street, and thence *via* the same route as above.

Route No. 74, published in the *Government Gazette* of the 13th day of February, 1931, is hereby revoked and the following inserted in lieu thereof:—

Route No. 74.—Applecross.—Commencing at the intersection of Matheson Road and Canning Road, as the terminal point; thence along Matheson Road, Kintail Road to its intersection with Canning Road at the Canning Bridge, as the terminal point; return by same route.

Route No. 76, published in the *Government Gazette* on the 13th day of February, 1931, is hereby revoked and the following inserted in lieu thereof:—

Route No. 76.—City Beach-Boulevard-Perth.—Commencing on the South side of St. George's Terrace, 100 feet West from William Street, as the terminal point; thence along St. George's Terrace, Milligan Street, Wellington Street, Market Place, under Subway, Sutherland Street, Stone Street, Havelock Street, Cambridge Street, the Boulevard to the Tea Rooms at the intersection of the Boulevard and Ocean Drive, City Beach, as the terminal point; return by same route.

The whole of the above routes are prescribed for the period commencing on the 1st day of April, 1932, and ending on the 30th day of June, 1932.

Recommended—

(Sgd.) J. LINDSAY,
Minister for Works.

Approved by His Excellency the Administrator in Executive Council this 20th day of April, 1932.

(Sgd.) L. E. SHAPCOTT,
Clerk of the Council.

THE ROAD DISTRICTS ACT, 1919.

Gascoyne-Minilya Road District—Alteration of Boundaries with the Upper Gascoyne Road District.

Notice of Intention.

Department of Works and Labour,
P.W. 731/28. Perth, 13th April, 1932.

IT is hereby notified, for general information, that it is the intention of His Excellency the Administrator, under the provisions of "The Road Districts Act, 1919," and all other powers enabling him in this behalf, to sever that portion of the Upper Gascoyne Road District, as described in Schedule hereto and annex it to the Gascoyne-Minilya Road District.

Plans showing the proposed alterations may be seen at the Local Government Office, Department of Works and Labour, Perth.

(Sgd.) C. A. MUNT,
Under Secretary for Works and Labour.

GASCOYNE-MINILYA ROAD DISTRICT.

Transfer of Territory from the Upper Gascoyne Road District.

All that piece of land bounded by lines commencing on the present District boundary at the North-West corner of Pastoral Lease 1931/96 and extending along its North boundary, the Northernmost, an East, a North and the Easternmost boundaries of Pastoral Lease 3509/96, parts of the North and West boundaries of Pastoral Lease 2880/96, the North boundary of Pastoral Lease 3643/96 to rejoin the present District boundary; thence Northward along said District boundary to the starting point.

LAND DRAINAGE ACT, 1925.

Drainage Board Elections.

Department of Water Supply,
Sewerage and Drainage,
Perth, 21st April, 1932.

IT is hereby notified, for general information, in accordance with Section 35 of "The Land Drainage Act, 1925," that the following gentlemen have been elected as Members of the undermentioned Drainage Board:—

Drainage Board.	Date of Election.	Members Elected:		Remarks.
		Surname.	Christian Names.	
Benger ...	April, 1932	Fry ...	Stephen H.	Unopposed. do.
		Barnes ...	Arthur C. ...	

C. A. MUNT,
Under Secretary for Water Supply,
Sewerage, and Drainage.

THE ROAD DISTRICTS ACT, 1919.

Section 62.

Notice of Election—Dumbleyung Road Board.

IT is hereby notified, for general information, that an Extraordinary Election for One Member for the Dumbleyung Road Board will be held on the 21st day of May, 1932.

W. S. BARTLETT,
Secretary.

Referring to the above notice I hereby notify, for general information, that nominations for the above-mentioned Election will be received by me at or before 6 o'clock in the afternoon of the 7th day of May, 1932, or within 14 days next preceding such day, at Dumbleyung.

The number of members to be elected for the above-mentioned district is as follows:—Moulyinning Ward—One Member.

Dated the 22nd day of April, 1932.

W. S. BARTLETT,
Returning Officer.

MUNICIPAL CORPORATIONS ACT, 1906.

Municipal Election.

Department of Works and Labour,
Perth, 22nd April, 1932.

IT is hereby notified, for general information, in accordance with Section 113 of the Municipal Corporations Act, that the following gentleman has been elected a Member of the undermentioned Municipal Council, to fill the vacancy shown in the particulars hereunder :—

Municipal Council.	Ward.	Date of Election.	Member Elected.		Occupation.	How vacancy occurred.	Name of previous Member.	Remarks.
			Surname.	Christian Name.				
Cottesloe ...	East ...	1932. Mar. 23	Neuman ...	Harold Percy ...	Accountant	Resignation	J. Black ...	Unopposed

C. A. MUNT,
Under Secretary for Works and Labour.

YILGARN ROAD BOARD.

Poundkeeper and Ranger.

IT is hereby notified, for general information, that Theodore Gustav Drogemuller, of Southern Cross, has been appointed Poundkeeper and Ranger for the Yilgarn Road District as from the 29th April, 1932.

The site of the Pound is Reserve 20365, situate at the intersection of Ackernar and Sirius Streets, in the Townsite of Southern Cross.

CHAS. ALDAY,
Secretary.

WESTERN AUSTRALIAN GOVERNMENT RAILWAYS.

S.
C.A. 32/608.

IT is hereby notified for general information that the following alterations and additions have been made to the Coaching and Goods Rates Books, dated December 1, 1925 :—

COACHING RATES BOOK.

Page 48.—Educational Purposes: Sub-clause "A."—

Amend—"Perth and Fremantle" in the last line to read "Perth, Fremantle and Midland Junction."

Page 96.—Insert—Ginger Beer (in casks), half parcels rate.

GOODS RATES BOOK.

Page 43.—Superphosphates.—The time for railing superphosphates at the Manure rates (subject to the conditions already in force) is extended to the 30th April, 1932, inclusive. This also applies to the Midland Railway.

Page 49.—Insert :—Seed, Canary, in truck lots (up journey only), Class "C," O.R., minimum 5 tons per 4-wheeled wagon. Small lots Class "1," O.R.

Page 55.—The maximum rate of 3/6 per bag for wheat, also applies to seed wheat.

Page 114.—Shooks—Delete and Insert :—Shooks made of pine grown within the State are to be charged at the same rates and conditions as shoos made from Commonwealth hardwood. Consignment notes should be endorsed "Made from pine timber grown in Western Australia."

This concession will apply to consignments carried over Government lines only.

Pages 119–122.—Hopetoun–Ravensthorpe Railway.—All rates for traffic on Through Bills of Lading to or from this line (except those for Fresh Fruit to Hopetoun) will be inoperative after the trip of m.v. "Kybra," due to arrive Hopetoun 12th April, 1932, and until further notice.

Page 127.—Fuel Oil in privately owned Tanks :—Add—The minimum freight chargeable on the returned empty tanks will be as for 10 miles, viz. :—

5/- for 5,000 gallon tanks.
3/4 for tanks of smaller capacity.

Page 155.—Insert :—Store Sheep, Cattle, and Pigs conveyed to and from Midland Railway Company's Stations.

Store sheep, cattle and pigs (in not less than half truck loads) consigned from or to any stock market or sale approved by the General Manager of the Midland Railway Co., Ltd., will for that portion of the journey which is upon the Midland Railway be charged 75 per cent. of the Company's usual rates, provided :—

- a declaration is made at the time of consigning that the consignment is store stock being forwarded to an approved market sale on the Midland Railway, or
- a declaration is made at the time of consigning that the consignment consists of store stock sold at an approved market sale and is being sent to a station or siding on the Midland Railway.

To comply with the above conditions the consignment note and livestock ticket must be endorsed :—

"Store stock for market sale to be held on
193 ."

or
"Store stock direct from market sale held at
on , 193 ."

The following are the approved market sales from which store stock may be railed to stations and sidings situated on the Midland Railway :—Midland Junction, Moora, Carnamah, Mingenew, Walkaway, Utakarra, Geraldton, Northampton, Mullewa.

The following are the approved market sales on the Midland Railway to which store stock may be railed from stations and sidings situated on Government lines :—Moora, Carnamah, Mingenew.

For that portion of the journey which is over the Government line the rebate of 12½ per cent. granted on store sheep and cattle as per page 155 of Goods Rates Book, will be allowed on all consignments when the conditions governing the rate are complied with. It will not be allowed when such stock is consigned for sale.

Page 177.—Kalgoorlie—Western Ice Co. (Kalgoorlie).—Delete :—Crisp and Piper (sub-lease of above). Insert :—J. G. Coleman (sub-lease of above).

Page 183.—Busselton.—Delete :—Group Settlement Department shed.

Page 184.—Geraldton.—Delete :—Department of Works and Labour.

Page 200.—List of Stations and Sidings.—Insert :—Cowcher—Station Brand C.H.R. Miles from Perth, 139.

Page 224.—South-Western Railway and Branches.—Insert :—Cowcher.

Page 228.—Jetty Regulations—Berthing Dues, Geraldton.—Add :—Until further notice Coastal vessels will be permitted to use the Jetty when discharging or lifting less than 100 tons of cargo. Should there be a berth available at the inner harbour, however, and a vessel is berthed at the Jetty, then the charges will be the same as if berthed at the inner harbour.

E. A. EVANS,
Commissioner of Railways.

28th April, 1932.

WESTERN AUSTRALIAN GOVERNMENT TENDER BOARD.

Accepted Tenders.

Tender Board No.	Date.	Contractor.	Schedule No.	Particulars.	Department concerned.	Rate.
89/32	1932. April 21	A. C. McCallum, Ltd.	22A, 1932	" Repco " Piston Rings for East Perth Repair Shop, for period to 31-12-32 (Item h) Compression Rings ... Oil Rings, slotted ...	Works & Labour	7s. 9d. doz. 15s. 6d. doz.
196/32	April 21	Gibbs, Bright & Co.	70A, 1932	Galvanised Fencing Wire, No. 10, delivered F.O.R., Fremantle, Item 1, 201 coils	Group Settlement	£17 12s. 11d. per ton
196/32	April 21	Rylands Bros. (Aust.), Ltd.	70A, 1932	Galvanised Fencing Wire, No. 10, delivered F.O.R., Fremantle, Item 1, 201 coils	Group Settlement	£17 12s. 11d. per ton.
196/32	April 21	Malloch Bros. ...	70A, 1932	Galvanised Barbed Wire, 14g., delivered F.O.R., Perth or Fremantle, Item 2, 77 coils	Group Settlement	£25 7s. per ton.
196/32	April 21	Davies Bros. & Co. ...	70A, 1932	Galvanised Barbed Wire, 14g., delivered F.O.R., Perth or Fremantle, Item 2, 60 coils	Group Settlement	£25 7s. per ton.
181/32	April 22	Westate Engineering Co.	62A, 1932	Identification Plates for Bicycles for 1932/33 issue— Items 3 and 4 ...	Works & Labour	8d. each.
200/32	April 22	G. Korsunski ...	71A, 1932	Purchase of Scrap Brass, ex Water Supply Department Depots:— Item 1, at Loftus Street, approximately 30 cwt. Item 2, at Claremont, approximately 4 cwt. Item 3, Fremantle, approximately 1 cwt.	Met. Water Supply	20s. cwt. 20s. cwt. 20s. cwt.
186/32	April 26	Geo. Hayman ...	65A, 1932	Firewood, 150 cords, for Pingelly Pumping Station	P.W.D., Water Supply	12s. per cord.

Cancellation of Contract.

Tender Board No.	Date.	Contractor.	Particulars.
89/32	1932. April 21	Mortlock Bros., Ltd. ...	Piston Rings, for period ending 31st December, 1932, as per Item h of Schedule 22A, 1932

Tenders for Government Supplies.

Date of advertising.	Schedule No.	Supplies required.	Date of closing.
1932. Mar. 24 ...	63A, 1932 ...	Vacuum Brake Material (Rubber Goods) for Railways, for year ending 30th June, 1933 ...	1932. May 12
April 28 ...	82A, 1932 ...	Liquid Chlorine, in cylinders of 100lbs. each, as required during a period ending 31st May, 1933 ...	May 12.
Mar. 24 ...	64A, 1932 ...	Pressed Steel Wheels, 20in. diameter, 100 only ...	May 19
<p><i>Surplus Government Property for Sale.</i></p> <p>The Tender Board has for disposal a large number of Second-hand Tip-Drays, for which offers are invited. Inspection can be made at the East Perth Plant Depot. Offers should be made in writing to the undersigned.</p>			

Tenders addressed to the Chairman, Tender Board, Perth will be received for the above-mentioned supplies until 2.15 p.m. on the date of closing.

Tenders must be properly endorsed on envelopes, otherwise they are liable to rejection.

Tender forms and full particulars may be obtained on application at the Tender Board Office, Murray Street, Perth.

No tender necessarily accepted.

Dated this 28th day of April, 1932.

M. J. CALANCHINI,
Chairman W.A. Government Tender Board

AGRICULTURAL BANK ACT, 1906; INDUSTRIES ASSISTANCE ACT, 1915, AND AMENDMENTS.

TENDERS for the purchase of the undermentioned land and leases will be received by the Trustees on dates and at the local offices named:—

Tenders returnable at Bruce Rock—14/5/32.
12/32.

Avon Locations 19509 and 26161, being the whole of the land comprised in Lease 11209/68 and Certificate of Title Vol. 1000, Fol. 120, standing in the name of Sydney Wallace McCallum; area 1,048 acres 2 roods 23 perches, situated 11 miles East of Bendering.

Tenders returnable at Bunbury—14/5/32.
2986/30.

Nelson Location 4202, being the whole of the land comprised in Lease 38560/55, standing in the name of Cyril Victor Lyford; area 185 acres, situated three miles East of Eastbrook, described as all first class, from good light sandy and gravelly loam to red and chocolate soil; watered by soaks; 4 acres cleared, pasture; 4 acres part cleared, tillable; 8 acres part cleared, pasture; 52 acres part cleared; 80 acres rung; 123 chains 4-plain and 1-barb wire, 28 chains 3-wire and netting boundary fence, 21 chains 4-plain 1-barb wire, 56 chains 3-plain 1-barb wire, 7 chains 5-wire, 51 chains 3-wire and netting internal fence; 5-roomed k.w.b. house; shack; hay shed; stable.

1288/30.

Nelson Location 9585, being the whole of the land comprised in Lease 24145/74, standing in the name of William Henry Cottingham; area 80 acres 1 rood 1 perch, situated 2½ miles North of Pemberton; all first class land, good brown and chocolate loam; 5 acres part cleared, tillable; 2 acres part cleared, pasture; 50 acres part cleared; 49 chains 3-wire and netting fence (half neighbour's), 25 chains 3-wire and netting, 75 chains 4-wire boundary fence; 40 chains 3-wire and netting, 3 chains 4-wire internal fence; 4-roomed k.w.b. house; stock and plant that may be in our possession and belonging to the place at time of purchase.

Tenders returnable at Northam—14/5/32.
787/23.

Melbourne Location 2690, being the whole of the land comprised in Lease 11548/68, standing in the name of Morrie Melville Moss, Official Receiver in Bankruptcy, as Trustee of the bankrupt estate of Lionel John Coles; area 1,619 acres, situated four miles North-West of Marne, described as 250 acres first class, good red clayey loam; balance second class red loam, good plain and sandy loam with clay subsoil; 150 acres forest and 640 acres scrub cleared; dam, 200 c.y.; 400 chains 3-wire fence.

28/289.

Ninghan Locations 1534, 1539, and 704, being the whole of the land comprised in Leases 13272/68 and 22058/74, standing in the name of Thomas Joseph Davies; area 1,453 acres, situated 11½ miles East of Damboring, described as 500 acres first class salmon and gimlet; balance second class mallee and tea-tree; 470 acres forest and 690 acres scrub cleared; 2 dams equalling 2,100 c.y.; 45 chains 2-wire, 120 chains 3-wire, 80 chains 4-wire, 180 chains 5-wire, and 300 chains 6-wire fencing; 4-roomed j.w.b. house; stock and plant that may be in our possession and belonging to the place at time of purchase.

AGRICULTURAL BANK ACT, 1906; GROUP SETTLEMENT ACT, 1925, AND THE ADVANCES TO GROUP SETTLERS ACT, 1925, AND ITS AMENDMENTS.

TENDERS for the purchase of the undermentioned land will be received by the Trustees on dates and at the local offices named:—

Tenders returnable at Manjimup—14/5/32.

660/29 G.S.

Nelson Location 9157, being the whole of the land comprised in Crown Grant Vol. 1023, Fol. 191, standing in the name of Cyril Victor Lyford; area 100 acres 3 roods 6 perches, situated in Group 9, half a mile East of Eastbrook, described as 75 acres first class red gravelly loam; balance second class sandy and gravelly; 3½ acres cleared; 1 acre part cleared, tillable; 32 acres part cleared, pasture; 27½ acres part cleared; 12 acres rung; well; 24½ chains 5-wire and netting, 19 chains 6-wire, 31 chains 4-wire boundary fencing, 32 chains 5-wire and netting, 21 chains 5-wire, 50 chains 4-wire, 10 chains 3-wire internal fencing; k.w.b. house, 4 rooms; dairy, hayshed; shed; pig sties; stock and plant that may be in our possession and belonging to place at time of purchase, including 10 cows, 6 heifers.

Tenders returnable at Perth—14/5/32.

319/29 G.S.

Peel Estate Lots 905 and 906, being the whole of the land comprised in Crown Grant Vol. 1019, Fol. 186, standing in the name of William John Brennan; area 121 acres 21 perches, situated seven miles West of Mundijong, described as 89 acres first class dark heavy soils; 2 acres second class sandy loam; balance third class grey sand; 50 acres cleared; 50 acres part cleared, pasture; 20 acres part cleared; well; 212 chains fencing (half neighbour's), 100 chains boundary fence, 40 chains internal fence; 4-roomed w.b. house; shed; milk room and milk shed; stock and plant that may be in our possession and belonging to the place at time of purchase, including 14 cows and 4 heifers.

Improvements, stock and plant are quoted from office records, and are believed to be correct, but the Trustees do not guarantee them. Tenderers should satisfy themselves as to improvements and their condition.

Tenderers should state definitely what deposit they are prepared to pay, terms required for balance of purchase, also if able to carry on without further assistance.

All tenders to be forwarded to Agricultural Bank, or Group Settlement Office, at place named, the envelope being marked "Tender for.....'s property."

No tender necessarily accepted.

E. A. McLARTY,
General Manager

Agricultural Bank, Soldiers' Settlement Scheme,
and Industries Assistance Board.

29th April, 1932.

Registrar General's Office,
Perth, 28th April, 1932.

It is hereby published, for general information, that the undermentioned Ministers have been duly registered in this office for the Celebration of Marriages throughout the State of Western Australia:—

R.G. No.	Date.	Denomination and Name.	Residence.	Registry District.
1691	1932. April 23	<i>The Methodist Church of Australasia.</i> The Rev. G. A. Jenkins	Mundaring	Swan
1692	April 23	The Rev. W. H. Price	Meekatharra	Murchison

S. BENNETT,
Registrar General.

NOTICE TO CREDITORS.

IN THE SUPREME COURT OF WESTERN AUSTRALIA, PROBATE JURISDICTION.

NOTICE is hereby given that all persons having claims against the estate of the undermentioned deceased person (orders to collect and administer whose estate was granted to me by the said Court under "The Curator of Intestate Estates Act, 1918") are hereby required to send particulars of such claims to me on or before the 27th day of May, 1932, after which date I will proceed to distribute the assets of the said deceased person among those entitled thereto, having regard only to those claims of which I shall then have had notice.

Dated at Perth the 28th day of April, 1932.

ALFRED A. MOFFAT,
Curator of Intestate Estates.

Name.	Date of Death.	Date of Order.	Address.	Occupation.
McDowall, James	3-10-31	26-4-32	Formerly of Wallsend and Abernethy, of New South Wales, but late of Lennonville, Western Australia	Engine-driver and Prospector

ESTATES placed under the charge of the Curator of Intestate Estates for Management during the month of April, 1932 :—

No.	Name of Deceased.	Residence.	Supposed Nationality.	Date of Order.	Estimated Value of—		Date of Death.
					Personalty.	Realty.	
370/31	Sinclair, Matthew John	Wuraming	British ...	12-4-32	£ s. d. 20 0 0	Nil	25-10-31
409/31	Gibbons, Harold ...	89 Edward Street, East Perth	do. ...	"	153 13 10	"	24-11-31
437/31	Fleming, Thomas ...	Hall's Creek	do. ...	"	25 10 0	"	28-11-31
3/32	Benson, Edward John ...	Wubin	Swedish ...	"	9 10 0	"	20-12-31
5/32	Dicken, Wong ...	23 Coolgardie Street, West Perth	Chinese ...	"	21 16 4	"	4-1-32
7/32	Pufflett, George ...	Ajana	British ...	"	4 0 0	"	20-12-31
8/32	Browne, Bridget Elizabeth, also known as Ethel Brown	46 Shenton Street, Perth	do. ...	"	1 4 3	"	26-12-30
12/32	Williams, Charles ...	Merredin	do. ...	"	1 5 9	"	25-12-31
28/32	Pellegrinelli, Giacomo ...	Gwalia	Italian ...	"	35 12 11	"	1-1-32
29/32	McIvor, Annie ...	Claremont	British ...	"	173 3 1	"	5-1-32
32/32	Winstone, William Thomas	South Africa	do. ...	"	98 15 11	"	17-10-31
33/32	Henderson, John Hutton	Claremont	do. ...	"	31 6 6	"	8-12-31
36/32	Daly, William ...	Cuballing	do. ...	"	22 16 0	"	16-12-31
43/32	Alach, Marian ...	Beela	Dalmatian ...	"	20 0 0	"	10-1-32
45/32	Henderson, John Allen...	117 Newcastle Street, Perth	British ...	"	3 2 8	"	12-1-32
46/32	Watson, Donald Duncan	Miling	do. ...	"	13 10 8	"	23-12-31
49/32	Cheeseman, George ...	Mornington	do. ...	"	6 16 0	"	19-12-31
51/32	Warren, Robert Alexander	Harvey	do. ...	"	0 13 4	"	27-12-31
53/32	Maher, Edward ...	Fremantle	do. ...	"	62 18 0	"	23-1-32
54/32	Wanless Elizabeth Nelson Auld	Bilbarin	do. ...	"	138 6 3	"	3-1-32
58/32	Bedola, Faustino ...	Wiluna	Italian ...	"	1 10 0	"	24-1-32
59/32	Mack, John ...	Fimiston	British ...	"	37 5 4	"	6-2-32
60/32	Morgan, Phillip Joseph	105 Hill Street, Perth	do. ...	"	1 9 7	"	9-2-32
61/32	Olsen, Carl Wilhelm, also known as Charles Anderson	Hovea	Swedish ...	"	21 6 0	"	20-8-31
62/32	Geyhen, John ...	Leederville	British ...	"	14 10 0	"	20-11-31
65/32	Rudan, Ivan ...	45 Lake Street, Perth	Italian ...	"	114 17 8	"	9-2-32
62/32	Valenti, Frank ...	Herne Hill	do. ...	"	Nil	562 10 0	15-12-31
69/32	Hall, George ...	Perenjori	British ...	"	2 9 4	Nil	28-1-32
72/32	Gwadding, Arthur Adam, also known as Arthur Adam Adrian	Wiluna	do. ...	"	23 3 7	"	6-2-32
73/32	Reynolds, Kenneth Tennyson	10 Egham Road, Victoria Park	do. ...	"	12 14 8	"	20-2-32
75/32	McLoughlan, Matthew...	Claremont	do. ...	"	0 18 0	"	20-2-32
79/32	Fraser, William ...	Hall's Creek	do. ...	"	15 0 0	"	8-1-32
82/32	Stade, William Brown ...	Claremont	do. ...	"	24 12 10	"	28-2-32
83/32	Doggett, Llewellyn George	Shackleton	do. ...	"	2 10 1	"	31-1-32
394/31	Burns, Mary, also known as Mary Thomas	Edgar Street, South Kalgoorlie	do. ...	14-4-32	1 13 6	"	9-11-31
34/32	Arrigoni, Daniele ...	Gwalia	Italian ...	"	66 14 11	"	5-1-32
50/32	Burrows, Walter William	Gnowangerup	British ...	"	10 5 0	"	31-12-31
66/32	Burke, Michael ...	Kalgoorlie	do. ...	"	589 19 5	"	11-2-32
71/32	Larsen, Leonard ...	10 Brisbane Place, Perth	Swedish ...	"	5 4 10	"	25-2-32
92/32	Alexander, James ...	Claremont	British ...	"	147 7 7	"	10-3-32
368/31	McDowall, James ...	Formerly of Wallsend and Abernethy in N.S.W., but late of Lennonville in W.A.	do. ...	26-4-32	706 3 10	"	3-10-31

Dated this 28th day of April, 1932.

ALFRED A. MOFFAT,
Curator of Intestate Estates.

THE COMPANIES ACT, 1893.

Clarkson, Limited.

NOTICE is hereby given that the temporary Registered Office of Clarkson, Limited, is situated at 402 Murray Street, Perth.

CHARLES S. HARPER,
Attorney.

THE COMPANIES ACT, 1893.

Goldfields Broadcasters, Limited.

NOTICE is hereby given that the Registered Office of the above Company in Western Australia has been removed from Bourke Street, Kalgoorlie, and is now situate at 86 Palace Chambers, Maritana Street, Kalgoorlie.

Dated this 6th day of April, 1932.

G. F. BOGUE,
Secretary.

Rankin, Morrison & Company, Chartered Accountants (Aust.), Palace Chambers, Maritana Street, Kalgoorlie.

IN THE MATTER OF THE COMPANIES ACT, 1893, and amendments, and in the matter of H. Jones and Company Proprietary, Limited.

NOTICE is hereby given that the Registered Office in Western Australia of H. Jones and Company Proprietary, Limited, is now situate at 10 Elder Place, Fremantle.

The said office is open to the public between the hours of 9 a.m. and 5 p.m. on week days and 9 a.m. and noon on Saturdays.

Dated the 31st day of March, 1932.

FRANK UNMACK,
21 Henry Street, Fremantle,
Solicitor for the said Company in Western Australia.

THE COMPANIES ACT, 1893.

Claude Neon Lights (Victoria), Limited.

NOTICE is hereby given that the situation of the Registered Office in Western Australia of the abovenamed Company has been changed to 926 Hay Street, Perth.

Dated this 12th day of April, 1932.

STONE, JAMES & CO.,
Solicitors in Western Australia for the said Company.

THE COMPANIES ACT, 1893.

In the matter of Brennan's, Limited (In Liquidation). NOTICE is hereby given that it is intended to declare a Second Dividend in above Matter on Thursday, April 28, 1932. Dividends will be paid only to those creditors who have proved their debts.

Dated this 22nd day of April, 1932.

F. R. BOYCE,
Official Liquidator.

Flack and Flack, Chartered Accountants (Australia). A.M.P. Chambers, Perth.

IN THE SUPREME COURT OF WESTERN AUSTRALIA.

1930, No. 2.

In the matter of "The Companies Act, 1893," and in the matter of the Australian Federal Life and General Assurance Company, Ltd. (In Liquidation).

NOTICE is hereby given that the Liquidators' Final Accounts in the matter of The Australian Federal Life and General Assurance Company, Ltd. (in Liquidation), have been filed in the Central Office of the Supreme Court, Perth, and are now available for inspection. The taking of the said accounts will be commenced on the 4th day of May, 1932, at 10-30 a.m., before the Associate to His Honour Mr. Justice Draper, at the Supreme Court, Perth, at which time and place any creditor of the Company may attend.

Dated this 22nd day of April, 1932.

LAVAN, WALSH, and SEATON,
29 Barrack Street, Perth,
Solicitors for the Liquidators.

IN THE MATTER OF THE COMPANIES ACT, 1893.

(56 Vict., No. 8.)

NOTICE is hereby given that, under the provisions of Section 20 of the above Act, a Certificate of Incorporation, as a Limited Company, has this day been issued to Suburban Hotels, Limited.

Dated this 20th day of April, 1932.

T. F. DAVIES,
Registrar of Companies.

Supreme Court Office, Perth, W.A.

IN THE MATTER OF THE COMPANIES ACT, 1893.

(56 Vict., No. 8.)

NOTICE is hereby given that, under the provisions of Section 20 of the above Act, a Certificate of Incorporation, as a Limited Company, has this day been issued to National Fisheries, Limited.

Dated this 26th day of April, 1932.

T. F. DAVIES,
Registrar of Companies.

Supreme Court Office, Perth, W.A.

NOTICE is hereby given that the partnership heretofore existing between Edith May Coppen and Roy Simonsen, both of 434 Fitzgerald Street, Perth, Married Woman and Storekeeper respectively, has been dissolved by mutual agreement as from the 18th day of April, 1932.

Dated this 22nd day of April, 1932.

R. SIMONSEN,
E. M. COPPEN.

Dwyer, Duraack, & Dunphy, of 33 Barrack Street, Perth, Solicitors for the partnership.

ASSOCIATIONS INCORPORATION ACT, 1895.

I, WALTER JOHN CARRICK, of Moora, General Agent, Trustee of or the person hereunto authorised by the Moora Golf Club, Moora, do hereby give notice that I am desirous that such institution should be incorporated under the provisions of "The Associations Incorporation Act, 1895."

W. J. CARRICK.

The following is a copy of the Memorial intended to be filed in the Supreme Court under the provisions of the said Act:—

1. Name of the Institution—The Moora Golf Club Incorporated.

2. Object or purpose of the Institution—To promote, encourage and foster the game of Golf and to provide facilities therefor, and to promote intercourse between this and other Golf Clubs and to do all acts incidental and conducive to the attainment of these objects, and not for the purpose of pecuniary profit.

3. Where situated or established—Moora.

4. The name or names of the Trustee or Trustees—Walter John Carrick, General Agent, Moora; Charles Alfred Rout, Business Manager; William James Henry Mills, Electrician.

5. In whom the Management of the Institution is vested and by what means—A Committee of five members, the Captain, Vice Captain, Honorary Secretary, and Honorary Treasurer, being ex officio members in addition. The Officers and Committee of the Club are elected at the Annual General Meeting and shall hold office until the succeeding Annual General Meeting, when they shall retire, but shall be eligible for re-election.

V. O. Fabricius, Moora, Solicitor for the Moora Golf Club.

IN THE SUPREME COURT OF WESTERN
AUSTRALIA—PROBATE JURISDICTION.

In the matter of the Will of Joseph William Jaques, formerly of Quairading, in the State of Western Australia, Farmer, and late of Whitfield Parade, Bassendean, in the said State, Retired Farmer, deceased.

NOTICE is hereby given that all persons having any claims or demands against the Estate of the abovenamed deceased are required to send particulars of the same, in writing, to the Executor, The West Australian Trustee, Executor, and Agency Company, Limited, of 135 St. George's Terrace, Perth, in the said State, on or before the 30th day of May, 1932, at the expiration of which time the said Executor will distribute the assets of the said deceased without reference to any claims or demands of which the said Executor shall not then have had notice.

Dated the 22nd day of April, 1932.

BOULTBEE & GODFREY,
of Commercial Union Chambers,
66 St. George's Terrace, Perth,

Solicitors for the Executor, The West Australian Trustee, Executor, and Agency Company, Limited.

IN THE SUPREME COURT OF WESTERN
AUSTRALIA—PROBATE JURISDICTION.

In the matter of the Will of Isabel Dinwood Jackson, late of Wellington Mills, in the State of Western Australia, Widow, deceased.

ALL persons having claims against the Estate of the abovenamed deceased are hereby required to send particulars of such claims to the Executors, John Robert Wight and Isabel Donnelly, care of the undersigned, on or before the 30th day of May, 1932, after which date the said Executors will proceed to distribute the assets of the said deceased amongst the persons entitled thereto, having regard only to those claims of which particulars shall have been given as aforesaid.

Dated this 20th day of April, 1932.

LAVAN, WALSH, & SEATON,
29 Barrack Street, Perth,
Solicitors for Isabel Donnelly, one of the Executors
of the Will of the abovenamed deceased.

IN THE SUPREME COURT OF WESTERN
AUSTRALIA—PROBATE JURISDICTION.

In the matter of the Will of Fanny Thornton, late of Wiluna, in the State of Western Australia, Widow, deceased.

NOTICE is hereby given that all creditors and other persons having any claims or demands against the above Estate are hereby requested to send in particulars thereof to Mrs. Ellen Bromley, care of Dwyer, Durack, & Dunphy, 33 Barrack Street, Perth, in the State of Western Australia, the Executrix of the Estate of the abovenamed deceased, on or before the 30th day of May, 1932, after which date the Executrix will proceed to distribute the assets of the said deceased amongst the persons entitled thereto, having regard only to the claims of which she shall then have had notice.

Dated this 20th day of April, 1932.

DWYER, DURACK, & DUNPHY,
33 Barrack Street, Perth,
Solicitors for the Executrix.

IN THE SUPREME COURT OF WESTERN
AUSTRALIA—PROBATE JURISDICTION.

In the matter of the Estate of Frederick Louis Kleemann, late of Katanning, in the State of Western Australia, Builder and Carpenter, deceased, intestate.

NOTICE is hereby given that all creditors and other persons having any claims against the above Estate are hereby requested to send in particulars in writing to Alec Dixon Smith, of Katanning, the Solicitor for the Administratrix of the Estate of the above-mentioned Frederick Louis Kleemann, deceased, on or before the 30th day of May, 1932; and further, that at the expiration of the last-mentioned date the said Administratrix will proceed to distribute the assets of the said deceased amongst the persons entitled thereto, having regard only to the claims of which she shall then have had notice.

Dated this 26th day of April, 1932.

NICHOLSON & NICHOLSON,
of Surrey Chambers, St. George's Terrace, Perth,
Solicitors,
Agents for A. D. Smith, of Katanning,
Solicitor for the Administratrix.

IN THE SUPREME COURT OF WESTERN
AUSTRALIA—PROBATE JURISDICTION.

In the matter of the Will of William Henry Witheridge, late of 52A Beatty Avenue, Victoria Park, in the State of Western Australia, Foreman, deceased.

NOTICE is hereby given that all creditors and other persons having any claims against the above Estate are hereby requested to send in particulars thereof, in writing, to The West Australian Trustee, Executor, and Agency Company, Limited, of 135 St. George's Terrace, Perth, the Executor of the Will of William Henry Witheridge, the abovenamed deceased, on or before the 30th day of May, 1932; and further, that at the expiration of the last-mentioned date the said Executor will proceed to distribute the assets of the said deceased amongst the persons entitled thereto, having regard only to the claims of which it shall then have had notice.

Dated this 23rd day of April, 1932.

NICHOLSON & NICHOLSON,
Surrey Chambers, St. George's Terrace, Perth,
Solicitors for the said Executor.

IN THE SUPREME COURT OF WESTERN
AUSTRALIA—PROBATE JURISDICTION.

In the matter of the Will and Estate of Charles Mews Sherwood, late of Subiaco, near Perth, in the State of Western Australia, Civil Servant, deceased.

NOTICE is hereby given that all persons having claims against the Estate of the abovenamed deceased are requested to send in particulars, in writing, of such claims to The West Australian Trustee, Executor, and Agency Company, Limited, of 135 St. George's Terrace, Perth, in the said State, the Administrator (with the Will) of the Estate of the said deceased, on or before the 30th day of May, 1932; and further, that at the expiration of the last-mentioned date the said Administrator (with the Will) will proceed to distribute the assets of the said deceased among the persons entitled thereto, having regard only to the claims of which it shall then have had notice.

Dated this 27th day of April, 1932.

JOHN T. FOX,
12-13 National Mutual Buildings,
81 St. George's Terrace, Perth,
Solicitor for The West Australian Trustee, Executor,
and Agency Company, Limited, the Administrator
(with the Will) of the said deceased.

IN THE SUPREME COURT OF WESTERN
AUSTRALIA—PROBATE JURISDICTION.

In the Will of William Lohoar, late of Canning Road, East Fremantle, Gentleman, deceased.

Notice.

NOTICE is hereby given that all persons having claims or demands against the Estate of the abovenamed William Lohoar, deceased, are hereby required to forward full particulars thereof to the Executors, William Lohoar and James Pollock Lohoar, c/o Frank Unmack, Solicitor, 21 Henry Street, Fremantle, on or before the 30th day of May, 1932, after which date the Executors will proceed to distribute the assets of the Estate amongst the persons entitled thereto, having regard only to the claims of which they shall then have had notice.

Dated the 27th day of April, 1932.

FRANK UNMACK,
21 Henry Street, Fremantle,
Solicitor for the Executors.

IN THE SUPREME COURT OF WESTERN
AUSTRALIA—PROBATE JURISDICTION.

In the matter of the Will of George William Doust (commonly known as George Doust), formerly of Esperance, in the State of Western Australia, but late of 18 Ainslie Road, North Fremantle, in the said State, Labourer, deceased.

NOTICE is hereby given that all persons having claims or demands against the Estate of the abovenamed deceased are requested to send particulars thereof, in writing, to the Executors, care of the undersigned, on or before the 30th day of May, 1932, after which date the said Executors will proceed to distribute the assets of the said deceased amongst the persons entitled thereto, having regard only to those claims of which the said Executors shall then have had notice.

Dated this 27th day of April, 1932.

PARKER & ROE,
19 Howard Street, Perth,
Solicitors for the Executors.

ACTS OF PARLIAMENT, ETC., FOR SALE AT
GOVERNMENT PRINTING OFFICE.

	£	s.	d.
Abattoirs Act and Amendment	0	1	0
Aborigines Act (Consolidated)	0	1	3
Abstract of Stamp Duties	0	0	6
Adoption of Children Act	0	2	3
Agricultural Bank Act (Consolidated) ..	0	1	0
Agricultural Seeds Act	0	1	0
Arbitration Act	0	1	0
Associations Incorporation Act	0	0	6
Auctioneers Act	0	1	0
Bills of Sale Act (Consolidated)	0	1	6
Brands Act	0	1	3
Bread Act (Consolidated)	0	0	6
Bunbury Harbour Board Act	0	1	3
Bush Fires Act (Consolidated)	0	0	6
Cemeteries Act and Amendments	0	3	0
Child Welfare Act	0	2	0
Companies Act (Consolidated)	0	4	3
Co-operative and Provident Societies Act ..	0	1	6
Criminal Code Act and Rules, quarter bound, with index	0	10	6
Crown Suits Act	0	1	6
Dairy Cattle Improvement Act	0	0	6
Dairy Industry Act	0	1	9
Declarations and Attestations Act	0	0	6
Dentists Act and Amendment	0	1	9
Discharged Soldiers' Settlement Act	0	1	6
Dividend Duties Act (Consolidated)	0	1	6
Dog Act (Consolidated)	0	1	0
Droving Act	0	1	3
Electoral Act (Consolidated)	0	2	9
Electric Lighting Act	0	1	9
Employers' Liability Act	0	0	6
Employment Brokers Act and Amendment ..	0	1	0
Evidence Act (Consolidated)	0	2	0
Explosives Act	0	3	3
Factories and Shops Act (Consolidated) ..	0	2	9
Regulations	0	0	3
Factories and Shops Time and Wages Books— Large	0	4	3
Small	0	3	3
Farmers' Debts Adjustment Act (Consoli- dated)	0	1	0
Feeding Stuffs Act	0	0	6
Fertilisers Act	0	1	0
Financial Emergency Act	0	1	6
Firearms and Guns Act	0	1	0
Fire Brigades Act, 1916, and Amendment ..	0	3	0
Firms Registration Act and Amendment ..	0	1	3
Fisheries Act (Consolidated)	0	1	0
Forests Act	0	1	0
Fremantle Harbour Trust Act and Amend- ment	0	2	6
Friendly Societies Act and Amendments ..	0	2	3
Fruit Cases Act	0	0	6
Game Act (Consolidated)	0	1	0
General Loan and Inscribed Stock Act and Amendment	0	3	0
Goldfields Water Supply Act	0	2	6
Government Electric Works Act	0	1	0
Government Savings Bank Act	0	1	0
Group Settlement Act	0	1	3
Hansard Report, per vol.	0	7	6
Hansard Report, weekly issue, per copy ..	0	0	6
Hansard Report, Annual Subscription	0	10	6
Hawkers and Pedlars Act and Amendment ..	0	1	3
Hire Purchase Agreement Act	0	0	6
Hospital Fund Act	0	1	0
Illicit Sale of Liquor Act	0	0	6
Income (and Land) Tax Assessment Act ..	0	2	6
Index to Government Gazette (yearly) ..	0	1	0
Industrial Arbitration Act (Consolidated) ..	0	2	6
Inebriates Act	0	0	6
Inspection of Machinery Act with Regulations	0	2	9
Inspection of Scaffolding Act	0	1	9
Insurance Companies Act	0	1	3
Interpretation Act	0	1	3
Interstate Destitute Persons' Relief Act ..	0	1	0
Irrigation and Rights in Water Act	0	1	3
Justices Act (Consolidated)	0	3	3
Justices—Manual for	0	10	6
Land Act and Regulations	0	2	6
Land Agents Act	0	0	6
Land Drainage Act	0	2	3
Landlord and Tenant Act, 1912	0	0	6
Legal Practitioners Act (Consolidated) ..	0	0	6
Legitimation Act	0	0	6
Licensed Surveyors Act	0	1	0
Licensing Act	0	4	3

Acts of Parliament, etc.—continued.

	£	s.	d.
Life Assurance Act (Consolidated)	0	1	6
Limited Partnerships Act	0	0	6
Local Courts Act and Rules, 25s. and 21s. ..	0	3	0
Lunaey Act (Consolidated)	0	3	0
Main Roads Act	0	1	6
Marine Stores Act	0	1	0
Married Women's Property Act and Amend- ments	0	1	6
Married Women's Protection Act	0	0	6
Masters and Servants Act	0	1	0
Medical Practitioners Act	0	1	6
Metropolitan Water Supply, Sewerage, and Drainage Act	0	2	3
Miner's Phthisis Act	0	1	9
Mines Regulation Act	0	1	0
Mining Act	0	1	6
Mining Development Act	0	1	6
Money Lenders Act and Amendment	0	1	0
Mortgagees' Rights Restriction Act	0	0	6
Noxious Weeds Act	0	1	0
Nurses' Registration Act	0	1	3
Pawnbrokers Act (Consolidated)	0	1	0
Pearling Act (Consolidated)	0	2	0
Perth Municipal Gas and Electric Lighting Act	0	1	9
Perth Tramways Act	0	1	0
Pharmacy and Poisons Act	0	1	3
Plant Diseases Act	0	1	6
Police Act and Amendments	0	4	9
Police Code Compilation	1	10	0
Prevention of Cruelty to Animals Act	0	1	0
Prisons Act (Consolidated)	0	1	6
Public Notaries Act	0	0	6
Public Works Act and Amendment	0	2	9
Rabbits Act	0	1	0
Reduction of Rent Act	0	0	6
Registration of Births, Deaths, and Marriages Act	0	3	9
Reports of Proceedings before the Boards of Conciliation and the Court of Arbitration, Volumes I. to XII., per vol.	0	10	0
Royal Commissioners' Powers Act	0	1	3
Sale of Liquor Regulation Act	0	0	6
Second-hand Dealers Act	0	0	6
Stamp Act and Amendments	0	3	9
State Manufactures Description Act	0	0	6
Statutes (sessional sets, per vol.)	0	10	6
Supreme Court Rules	1	5	0
Tenants, Purchasers, and Mortgagors' Relief Act	0	1	0
Timber Industry Regulation Act and Regula- tions	0	2	9
Totalisator Act and Amendment	0	2	9
Town Planning and Development Act	0	1	3
Trade Unions Act	0	1	6
Traffic Act (Consolidated) and Regulations ..	0	2	6
Tramways Act	0	2	3
Tramways Act, Government	0	0	6
Truck Act and Amendment	0	1	9
Trustees Act	0	1	3
Unclaimed Moneys Act	0	1	3
Vermin Act (Consolidated)	0	2	6
Veterinary Act	0	1	3
Water Boards Act	0	2	6
Weights and Measures Act and Regulations ..	0	2	9
Workers' Compensation Act and Regulations ..	0	2	0
Workers' Homes Act (Consolidated)	0	1	3
Workmen's Wages Act	0	0	6
Year-book, Pocket	0	0	6

Postage extra.

Nature in Farming, 3s. 3d.; 3s. 9d. posted.

THE W.A. INDUSTRIAL GAZETTE.

(Published Quarterly.)

THE Annual Subscription to the above is Seven shillings and sixpence and the charge for a single copy Two shillings and sixpence.

The subscription may be sent to the Government Printer, Perth.

The publication contains reports of all proceedings of the Court of Arbitration and Industrial Boards, all Industrial Agreements, and matter of a similar industrial nature.

NOTICE.

THE GOVERNMENT GAZETTE.

The *Government Gazette* is published on Friday in each week, unless otherwise interfered with by Public Holidays or other unforeseen circumstances.

SUBSCRIPTIONS.—The Subscription to the "Government Gazette" is as follows:—30s. per annum, 17s. 6d. per half year, and 10s. per quarter, including postage. Single copies 9d.; previous years, up to ten years 1s. 6d., over ten years 2s. 6d.; postage 1d. extra.

Subscriptions are required to commence and terminate with a month.

SPECIAL NOTICE.

ADVERTISEMENTS.—Notices for insertion must be received by the Government Printer BEFORE TEN O'CLOCK a.m. on THURSDAY, the day preceding the day of publication, and are charged at the following rates:—

For the first eight lines, 5s.;

For every additional line, 6d.,

and half price for each subsequent insertion.

To estimate the cost of an advertisement, count nine words to a line; heading, signature, and date being reckoned as separate lines.

All fees are payable in advance. Remittances should be made by money order, postal note, or cheque. Exchange must be added to cheques.

All communications should be addressed to "The Government Printer, Perth."

CONTENTS.

	Page
Administration Act	627, 629
Agricultural Bank	626
Appointments	600, 601, 602
Associations Incorporation	628
Audit Act	600

CONTENTS—continued.

	Page
Cash Order lost	602
Cemeteries	603
Chief Secretary's Department	602
Children's Courts	599
Companies	628
Constitution Act	600
Crown Law Department	601-2
Curator of Intestate Estates	627
Deceased Persons' Estates	627, 629
Electoral	602
Farmers' Debts Adjustment Act—Stay Orders, etc.	600-1
Health Department	602
Hospitals—Boards of Management	602
Industrial Arbitration Board	601-2
Justices of the Peace	600
Land Drainage	623
Lands Department	600, 602-612
Land Titles	613-14
Main Roads Department	597-8, 599, 614
Marriages	626
Metropolitan Market Trust	612-13
Metropolitan Water Supply, etc.	600
Mines Department	615-20
Municipalities	624
Orders in Council	599-600
Partnerships dissolved	628
Proclamations	597-9
Public Service Commissioner	601
Public Works Department	614, 621-3
Railways	624
Registrar General	626
Registrar of Companies	628
Resumptions	611-12
Road Boards	623, 624
Tender Board	625
Tenders accepted	625
Tenders invited	614, 625, 626
Traffic Act Regulations	621-3
Transfer of Land	598-9, 613-14
Treasury	600
Water Supply, etc., Department	600