



Government Gazette

OF

WESTERN AUSTRALIA.

[Published by Authority at 3.30 p.m.]

[REGISTERED AT THE GENERAL POST OFFICE, PERTH, FOR TRANSMISSION BY POST AS A NEWSPAPER.]

No. 112.]

PERTH: FRIDAY, DECEMBER 1.

[1950.]

Courts of Session Act, 1921. PROCLAMATION.

WESTERN AUSTRALIA, } By His Excellency The Honourable Sir James
TO WIT. } Mitchell, Knight Grand Cross of the Most Dis-
JAMES MITCHELL, } tinguished Order of Saint Michael and Saint
Governor. } George, Governor in and over the State of
[L.S.] } Western Australia and its Dependencies in the
Commonwealth of Australia

WHEREAS by section 17 of the Courts of Session Act, 1921, the Governor may by proclamation *inter alia* fix the times at which periodical sittings of Courts of Session constituted under the said Act shall be held and by a proclamation dated the 6th day of February, 1946, and published in the *Government Gazette* on the 8th day of February, 1946, certain times were fixed for the sittings of the following Courts of Session to wit, East Kimberley, West Kimberley and Broome; and whereas it is now deemed desirable and expedient to vary the times of sittings of the said Courts of Session respectively in the manner hereinafter mentioned and to amend the said proclamation accordingly: Now, therefore I, the said Governor, acting with the advice and consent of the Executive Council, and in exercise of the powers conferred by the Courts of Session Act, 1921, and of all other powers in this behalf me enabling, do hereby—

(a) vary the times of sittings of the East Kimberley, West Kimberley and Broome Courts of Session respectively so that in lieu of the times heretofore fixed in the said proclamation, the times shall be as follows:—

East Kimberley.—Fixed dates for periodical sittings of Courts will be fixed later, if necessary.

West Kimberley.—Fixed dates for periodical sittings of Courts will be fixed later, if necessary.

Broome.—Fixed dates for periodical sittings of Courts will be fixed later, if necessary,

(b) vary and amend the proclamation aforesaid dated the 6th day of February, 1946, accordingly.

Given under my hand and the Public Seal of the said State, at Perth, this 23rd day of November, 1950.

By His Excellency's Command,

VAL R. ABBOTT,
Attorney General

GOD SAVE THE KING ! ! !

The Fisheries Act, 1905-1949.

PROCLAMATION

WESTERN AUSTRALIA, } By His Excellency The Honourable Sir James
TO WIT. } Mitchell, Knight Grand Cross of the Most Dis-
JAMES MITCHELL, } tinguished Order of Saint Michael and Saint
Governor. } George, Governor in and over the State of
[L.S.] } Western Australia and its Dependencies in the
Commonwealth of Australia.

F.D. 1514/19, Ex. Co. 2467.

IN pursuance of the provisions of section 10 of the Fisheries Act, 1905-1949, I, the Governor of the State of Western Australia, do hereby prohibit all persons from taking any fish whatsoever in that portion of Western Australian waters defined in the schedule hereto, by means of fishing nets, for a term of three years from January 1, 1951, until December 31, 1953.

Schedule.

The waters of that part of Cockburn Sound at Kwinana Beach extending one-quarter of a mile North and South of the "Kwinana" wreck and extending seawards one-quarter of a mile measured rectangulary from the foreshore.

Given under my hand and the Public Seal of the said State, at Perth, this 16th day of November, 1950.

By His Excellency's Command,

A. V. R. ABBOTT,
Minister for Fisheries.

GOD SAVE THE KING ! ! !

The Fisheries Act, 1905-1949.

PROCLAMATION

WESTERN AUSTRALIA, } By His Excellency The Honourable Sir James
TO WIT. } Mitchell, Knight Grand Cross of the Most Dis-
JAMES MITCHELL, } tinguished Order of Saint Michael and Saint
Governor. } George, Governor in and over the State of
[L.S.] } Western Australia and its Dependencies in the
Commonwealth of Australia.

658/39, Ex. Co. 2467.

IN pursuance of the provisions of section 10 of the Fisheries Act, 1905-1949, I, the Governor of the State of Western Australia, do hereby prohibit all persons from taking any fish whatsoever by means of fishing nets in any of the portions of Western Australian waters specified in the schedule hereto from January 1, 1951, to December 31, 1953.

Schedule.

(1) The whole of the waters of the King River (Albany), including its tributaries, North of a line drawn in a North-Easterly direction from a point on the Western foreshore of Oyster Harbour 25 chains South from the Southern extremity of the Lower King River Bridge to a point on the Northern foreshore of Oyster Harbour 57 chains East of the Northern extremity of the said bridge.

(2) The whole of the waters of the Kalgan River (Albany) and its tributaries extending from their various sources to the mouth of the said river, and including also the North-Eastern arm of Oyster Harbour, bounded on the West by a North line extending from the low water mark at Swan Point to the low water mark on the Northern shore of the aforesaid harbour.

(3) The waters of the Channel Entrance between King George's Sound and Oyster Harbour (Albany), downwards from a line drawn in an Easterly direction from a point on the foreshore 10 chains North of Emu Point to a line drawn in an Easterly direction from a point on the foreshore 10 chains South of Emu Point.

Given under my hand, and the Public Seal of the said State, at Perth, this 16th day of November, 1950.

By His Excellency's Command,

A. V. R. ABBOTT,
Minister for Fisheries.

GOD SAVE THE KING ! ! !

PROCLAMATION

WESTERN AUSTRALIA, } By His Excellency The Honourable Sir James
TO WIT. } Mitchell, Knight Grand Cross of the Most Dis-
JAMES MITCHELL, } tinguished Order of Saint Michael and Saint
Governor. } George, Governor in and over the State of
[L.S.] } Western Australia and its Dependencies in the
Commonwealth of Australia.

WHEREAS by the Transfer of Land Act, 1893-1946, the Governor is empowered by proclamation in the *Government Gazette* to revest in His Majesty as of his former estate all or any lands, whereof His Majesty may become the registered proprietor; and whereas His Majesty is now the registered proprietor of the lands described in the schedule hereto: Now, therefore, I, the Governor, with the advice and consent of the Executive Council, do by this proclamation revest in His Majesty, his heirs and successors, the lands described in the schedule hereto, as of his former estate.

Schedule.

Corres. No., Lands, Certificate of Title.

L. and S. 2325/84.

Portion of Kojonup Location 272 (the subject of Diagram 14197); Volume 489; Folio 78.

L. and S. 9436/97.

Portions of Swan Locations 1502 and 1503 and being the whole of the land comprised in deposited plan 2023; Volume 153; Folio 131.

Given under my hand and the Public Seal of the said State, at Perth, this 23rd day of November, 1950.

By His Excellency's Command,

(Sgd.) L. THORN,
Minister for Lands.

GOD SAVE THE KING ! ! !

Land Act, 1933-1948.

PROCLAMATION

WESTERN AUSTRALIA, } By His Excellency The Honourable Sir James
TO WIT. } Mitchell, Knight Grand Cross of the Most Dis-
JAMES MITCHELL, } tinguished Order of Saint Michael and Saint
Governor. } George, Governor in and over the State of
[L.S.] } Western Australia and its Dependencies in the
Commonwealth of Australia.

Corres. No. 9809/09.

WHEREAS by section 31 of the Land Act, 1933-1948, the Governor may by proclamation and subject to such conditions as may be expressed therein, classify as of Class A any lands of the Crown reserved to His Majesty for any of the purposes specified in the said section: and whereas it is deemed expedient that reserve No. 23172 (Camping) as described hereunder, should be classified as of Class A: Now, therefore I, the Governor, with the advice of Executive Council, do by this my proclamation classify as of Class A Reserve No. 23172 described hereunder.

Schedule.

Reserve No. 23172 (Murray Locations 1246 and 1460) containing about 145 acres. (Plan 383A/40, B1.)

Given under my hand and the Public Seal of the said State, at Perth, this 23rd day of November, 1950.

By His Excellency's Command,

(Sgd.) L. THORN,
Minister for Lands.

GOD SAVE THE KING ! ! !

The Factories and Shops Act, 1920-1948.

PROCLAMATION

WESTERN AUSTRALIA, } By His Excellency The Honourable Sir James
TO WIT. } Mitchell, Knight Grand Cross of the Most Dis-
JAMES MITCHELL, } tinguished Order of Saint Michael and Saint
Governor. } George, Governor in and over the State of
[L.S.] } Western Australia and its Dependencies in the
Commonwealth of Australia.

F. and S. 544/50, Ex. Co. 2468.

WHEREAS it is enacted by section 115 of the Factories and Shops Act, 1920-1948, that during every Christmas Day, New Year's Day, Good Friday, Anzac Day and Easter Monday and any other day that the Governor may by proclamation declare to be a public holiday to be observed under the said Act, all shops (except those mentioned in the Fourth Schedule and registered small shops) and warehouses shall be closed. Now, therefore I, the said Governor, acting with the advice and consent of the Executive Council, and in exercise of the powers conferred by the said Act, do by this proclamation declare that Tuesday, the 26th day of December, 1950, shall be observed as a public holiday under the Factories and Shops Act, 1920-1948, throughout the State with the intent that on the said day all shops (except those mentioned in the Fourth Schedule to the said Act and registered small shops) and warehouses throughout the State shall be closed.

Given under my hand and the Public Seal of the said State, at Perth, this 16th day of November, 1950.

By His Excellency's Command,

L. THORN,
Minister for Labour.

GOD SAVE THE KING ! ! !

The Factories and Shops Act, 1920-1948.

PROCLAMATION

WESTERN AUSTRALIA, } By His Excellency The Honourable Sir James
TO WIT. } Mitchell, Knight Grand Cross of the Most Dis-
JAMES MITCHELL, } tinguished Order of Saint Michael and Saint
Governor. } George, Governor in and over the State of
[L.S.] } Western Australia and its Dependencies in the
Commonwealth of Australia.

F. and S. 607/50, Ex. Co. 2469.

WHEREAS it is enacted by section 115 of the Factories and Shops Act, 1920-1948, that the expression "Public Holiday" shall mean certain days therein specified and any other day declared by proclamation to be a holiday for the purposes of the said Act: Now, therefore I, the said Governor, acting by and with the advice and consent of the Executive Council, do hereby proclaim and declare that Saturday, the 13th day of January, 1951,

from eight o'clock in the forenoon to one o'clock in the afternoon, shall be a public holiday within the Capel Shop District for the purposes of section 115 of the Factories and Shops Act, 1920-1948, and all shops (except those mentioned in the Fourth Schedule) and warehouses shall be closed.

Given under my hand and the Public Seal of the said State, at Perth, this 16th day of November, 1950.

By His Excellency's Command,

L. THORN,
Minister for Labour.

GOD SAVE THE KING ! ! !

At a meeting of the Executive Council held in the Executive Council Chamber, Perth, this 23rd day of November, 1950, the following Orders in Council were authorised to be issued:—

The Land Act, 1933-1948.

ORDER IN COUNCIL.

Corr. No. 9436/97.

WHEREAS by section 33 of the Land Act, 1933-1948, it is made lawful for the Governor to direct that any reserve shall vest in and be held by any municipality, road board, or other person or persons to be named in the order in trust for the like or other public purposes to be specified in such order; and whereas it is deemed expedient that reserve No. 23165 (Swan Location 5287) should vest in and be held by the Mundaring Road Board in trust for the purpose of Recreation: Now, therefore, His Excellency the Governor, by and with the advice and consent of the Executive Council, doth hereby direct that the before-mentioned reserve shall vest in and be held by the Mundaring Road Board in trust for the purpose aforesaid, subject nevertheless to the powers reserved to him by section 37 of the said Act but subject to the following conditions:—

(a) The natural vegetation on the area from which water runs into the lake, must not be damaged or removed.

(b) The Western Australian Government Railways Commission shall retain the right at all times to take water from the lake, and on said reserve No. 23165, provide and operate a pumping and water treatment plant, lay and maintain a pipe line between the lake and the Chidlow railway station.

(c) The Western Australian Government Railways Commission shall retain the right at all times to carry out such works as are necessary to maintain the earth embankment.

(d) The road board shall not erect any building and/or jetty on the earth embankment without submitting plans and specifications of the intended works to the Western Australian Government Railways Commission for concurrence.

(Sgd.) R. H. DOIG,
Clerk of the Council.

Dog Act, 1903-1948.

Mayor and Councillors of the Municipality of Boulder.

ORDER IN COUNCIL.

L.G. 265/27.

HIS Excellency the Governor, acting by and with the advice and consent of the Executive Council, hereby makes the following order under the authority of section 35A of the Dog Act, 1903-1948, namely, that the Mayor and Councillors of the Municipality of Boulder are hereby empowered to make by-laws in pursuance of section 35 of the said Act, to have effect within the Boulder Municipality District, imposing as an absolute prohibition an obligation on the owner of any dog that the dog shall not enter or be in:—(i) such places as may be prescribed in any circumstances whatever; or (ii) such places as may be prescribed, unless on a leash held by a person.

(Sgd.) R. H. DOIG,
Clerk of the Council.

Road Districts Act, 1919-1948.

Mingenew and Morawa Road Districts—Alteration of Common Boundary.

ORDER IN COUNCIL.

L.G. 1175/35.

HIS Excellency the Governor, acting by and with the advice and consent of the Executive Council, under the powers conferred by section 8 of the Road Districts Act, 1919-1948, doth hereby alter the common boundary between the Mingenev Road District and the Morawa Road District by severing from the Mingenev Road District the land described in the schedule hereto and annexing it to the Morawa Road District, to constitute portion of the Central Ward thereof.

(Sgd.) R. H. DOIG,
Clerk of the Council.

Schedule.

All that portion of land bounded by a line starting at the South-Western corner of Victoria Location 2015 on the present district boundary and extending Northerly along a Western boundary of that location to the Southern side of a one chain road extending along the Northern boundary of lot M1186 of that location, as shown on L.T.O. deposited Plan 4497; thence Easterly along that side and onwards to a point situate in prolongation Southerly of the Western boundary of location 9417; thence Northerly to the South-West corner of that location (a point on the present district boundary); thence generally Southerly and Westerly along that district boundary to the starting point. (Plan 127/80.)

Water Boards Act, 1904-1949.

Kojonup Water Area.

ORDER IN COUNCIL.

P.W.W.S. 651/49.

WHEREAS by the Water Boards Act, 1904-1949, it is provided that before undertaking the construction of water works, the Minister shall submit plans, descriptions, books of reference, and estimates of the proposed works to the Governor for approval, and that if they are approved, the Governor may forthwith, by Order in Council, empower the Minister to undertake the construction of the proposed works: Now therefore, His Excellency the Governor with the advice of the Executive Council hereby approves of the plans, descriptions, books of reference and estimate marked P.W.D., W.A. 31859, for the construction of water works within the Kojonup Water Area, which were duly submitted for approval, and hereby empowers the Minister to undertake the construction of the said works.

(Sgd.) R. H. DOIG,
Clerk of the Council.

Country Towns Sewerage Act, 1948.

Collie Sewerage Area, Reticulation Area No. 1.

ORDER IN COUNCIL.

P.W.W.S. 586/50.

WHEREAS by the Country Towns Sewerage Act, 1948, it is provided that before undertaking the construction of works within any sewerage area, the Minister shall submit plans, sections and estimates of the proposed work to the Governor for approval, and that, if they are approved, the Governor may forthwith, by Order in Council, empower the Minister to undertake the construction of the proposed work: Now, therefore, His Excellency the Governor, with the advice and consent of the Executive Council, hereby approves of the plans, sections and estimates marked P.W.D., W.A., 32499, for the construction of sewerage works within the Collie Sewerage Area, which were duly submitted for approval, and hereby empowers the Minister to undertake the construction of the said works.

R. H. DOIG,
Clerk of the Council.

JUSTICES OF THE PEACE.

Premier's Department,
Perth, 29th November, 1950.

IT is hereby notified for public information that His Excellency the Governor in Executive Council has been pleased to approve of the following appointments to the Commission of the Peace—

Albert Ashcroft, Esquire, of Atlas Assurance Company Limited, 8-10 Esplanade, Perth, and "Westhaven," 14 Queen's Crescent, Mt. Lawley, as a Justice of the Peace for the Perth Magisterial District.

George Henry Thomas Dick, Esquire, of 17 McMillan Street, Victoria Park, as a Justice of the Peace for the Perth Magisterial District.

Leslie Keegan Brannelly, Esquire, of 7 Clayton Road, Narrogin, as a Justice of the Peace for the Williams Magisterial District.

Jack Wiluna Howard, Esquire, of Albion Downs Station, via Leonora, as a Justice of the Peace for the Clifton Magisterial District.

Also of the acceptance of the resignation of Horace Julian le Vaux, Esquire, of Nungarin, as a Justice of the Peace for the Avon Magisterial District.

Also of the re-instatement of the name of Albert Morgan Howells, Esquire, of Gosnells, on the Commission of the Peace and of the transfer of his Commission from the Stirling Magisterial District to the Perth Magisterial District.

Also of the removal of the name of Alfred Dickson, Esquire, Superintendent Fremantle Prison, and Barton's Mill, from the Commission of the Peace for the Perth Magisterial District, retaining his name on the Fremantle Magisterial District at 29 Mary Street, Fremantle only.

R. H. DOIG,
Under Secretary, Premier's Department.

THE AUDIT ACT, 1904.

The Treasury,
Perth, 29th November, 1950.

Receivers of Revenue.

THE following appointments have been approved:—

Trsy. 218/48.—Mr. F. Armstrong for the Metropolitan Water Supply Department from the 21st November, 1950.

Trsy. 42/45.—For the Public Health Department—S. Cornford (Nurses Registration), H. Woodrow (Argentine Ant Bait Sale), W. Gilmore (Chest Clinic).

Trsy. 29/45.—Mr. W. H. O'Neil for the Public Works Department at Carnarvon.

Certifying Officers.

Trsy. 56/45.—Mr. H. D. Marshall for the Railways Department.

Trsy. 957/43.—Mr. J. A. Campbell for the Native Affairs Department. The authority of Mr. J. B. Crooks is cancelled.

Trsy. 906/40.—Mr. R. Croxton for the State Insurance Office from the 16th to 27th October, 1950.

Trsy. 16/39.—The following officers for Departments as follows:—State Housing Commission—Mr. A. H. L. Cole; Government Stores Department—Mr. G. Carter from 14th to 27th November, 1950. Treasury Department—Mr. E. G. Baker for Education Incidental Expenditure for 2 months from 1st November, 1950.

A. J. REID,
Under Treasurer.

VACANCIES IN THE PUBLIC SERVICE.

Department.	Position.	Class.	Salary.	Date Returnable.
Agriculture	Agrostologist (Item 2352)	P-II.-2/3	Margin £345-£449	1950
Audit	Chief Inspector (c)	C-I.-14	£735-£865	2nd December.
Do.	Clerk (Item 285)	C-II.-7/8	Margin £139-£195	do.
Labour	Inspector (Industrial and Shops) (Item 1714) (a)	G-II.-7	Margin £181-£195	do.
Chief Secretary's	Clerk, Accounts Branch (Item 803)....	C-II.-8	Margin £139-£167	9th December.
Audit	Clerks (Items 284 and 286)	C-II.-7/8	Margin £139-£195	16th December.
Forests	Clerk (Item 345)	C-II.-8	Margin £139-£167	do.
Public Health	Clerk (Medical Superintendent), Mental Hospitals	C-II.-6	Margin £209-£237	do.
Treasury	Inspecting Accountants (2) (Items 5 and 6) (c)	C-II.-2	Margin £397-£449	do.

(a) Applications are called under section 24 of the Public Service Act.

(b) Applicants to be Triple-certificated Nurses.

(c) The possession of an Accountancy qualification by examination will be regarded as an important factor when judging relative efficiency under Section 34.

Applications are called under section 34 of the Public Service Act, 1904, and are to be addressed to the Public Service Commissioner and should be made on the prescribed form, obtainable from the offices of the various Permanent Heads of Departments.

S. A. TAYLOR, Public Service Commissioner.

HOSPITALS ACT, 1927-48.

Department of Public Health,
Perth, 23rd November, 1950.

P.H.D. 1292/50.

HIS Excellency the Governor in Executive Council has been pleased to appoint the following to be members of Board of Management for the control of the Wittenoom Gorge Hospital for the period ending 31st July, 1951:—

Cecil Horace Broadhurst, J.P., and Eric George Morland, nominated by mine management.

Mrs. Nancy Whiteaker and Walter William Passfield, nominated by local people.

D. Castledine, Departmental nominee.

H. T. STITFOLD,
Under Secretary.

HEALTH ACT, 1911-1948.

P.H.D. 718/49, Ex. Co. No. 2313.

WHEREAS under the provisions of the Health Act, 1911-1948, His Excellency the Governor may make regulations, and may repeal, alter, or amend regulations so made: Now, therefore, His Excellency the Governor, by and with the advice and consent of the Executive Council, and on the advice of the Advisory Committee, doth hereby repeal certain regulations, as specified hereunder, and doth also hereby make the regulations following:—

Meat Inspection and Branding Regulations.

1. Every animal slaughtered for food, and every carcase or portion thereof imported for food, shall be subject to inspection by an inspector.

2. Every carcase passed by an inspector as wholesome shall be branded by or under the direction of such inspector with one of the brands described or set out in Schedule A hereto. Such brand shall be affixed to each side of a carcase and, in the case of beef and pigs, as indicated on the diagrams shown and as specified hereunder, namely:—

(a) In the case of beef—

1. On the upper surface of the tongue.
2. On the outside of the buttock.
3. On the outside of the ribs.
4. On the inside of the pelvic cavity.
5. On the shoulder.

(b) In the case of sheep, lambs, or goats—

1. On the outside of the leg.
2. On the outside of the shoulder.

(c) In the case of pigs—

1. On the outside of the leg.
2. On the outside of the loin.
3. On the outside of the shoulder.
4. On the outside of the cheek.

(d) In the case of calves—

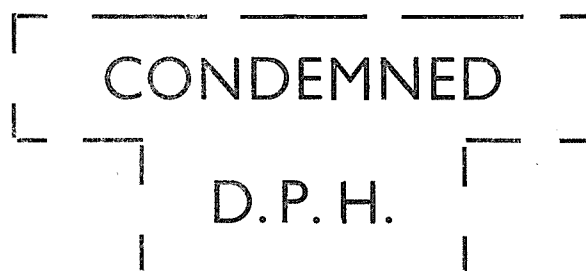
Non-flayed carcasses:

1. On the parietal peritoneum of the abdominal wall.
2. On the parietal pleura of the thorax wall.
3. On the brisket.

Flayed carcasses shall be branded as specified in this regulation for the branding of beef carcasses.

“Calf” shall mean a bovine animal not over 150 lbs. weight avoirdupois.

(e) The inspector rejecting any carcase or part of a carcase as unfit for consumption shall brand such carcase or part carcase with a brand as shown hereunder, the outline of the brand to be broken at twelve places as shown:—



Such brand shall be applied to the shoulders, loins, and legs of every rejected carcase, or to such portion of a carcase as may be rejected.

Such rejected carcasses or portion of a carcase shall be dealt with by the inspector in accordance with section 202 of the Health Act, 1911-1948.

3. No person shall sell, offer or expose for sale, or have in his possession for sale within any of the health districts or areas specified in Schedule B hereto, any carcase or portion of a carcase which does not bear a mark or brand indicating that it has been passed as wholesome in accordance with the preceding regulation.

4. No person shall—

(a) sell or buy; or

(b) otherwise acquire for sale at any time within any of the health districts or areas specified in Schedule B of these regulations, any carcase or portion of a carcase which does not bear a mark or brand indicating that it has been passed as wholesome in accordance with Regulation 2 of these regulations.

5. The following places are appointed to be places at which all unmarked or unbranded meat prior to being sold or offered or exposed for sale shall be exhibited for inspection:—

Albany—The W.A. Meat Export Works.

Bridgetown—Road Board Hall.

Bunbury—Municipal Chambers.

Busselton—Municipal Chambers.

Carnarvon—Municipal Chambers.

Collie—Municipal Chambers.

Fremantle—Fremantle Town Lot 377, William Street.

Fremantle—City Meat Inspection Depot, Ground Floor, Huttons Buildings, 17 Newman Street.

Geraldton—Municipal Chambers.

Government Abattoirs, South Fremantle.

Government Abattoirs, Kalgoorlie.

Government Abattoirs, Midland Junction.

Kalgoorlie—Municipal Chambers.

Katanning—Road Board Abattoirs on Pinwerrying Sub. Lot 36 at Katanning.

Manjimup Road Board Office.

Merredin Lot 92, Merredin.

Narrogin—Lot 109 Forrest Street, Narrogin.

Northam—Municipal Ice Works, Glebe Street, Northam.

Perth—Metropolitan Market Trust Building, Wellington Street.

Preston Area—

(a) J. B. Mitchell's slaughter house on part Wellington Location 190, or Egan & Co's. slaughter house on part Wellington Location 323 in respect of meat brought in from within the meat inspection area.

(b) In respect of meat brought in from outside the meat inspection area, the Preston Road Board Office.

Rockingham—Rockingham Butcher's Slaughter House, situated on portion Cockburn Sound Location 16.

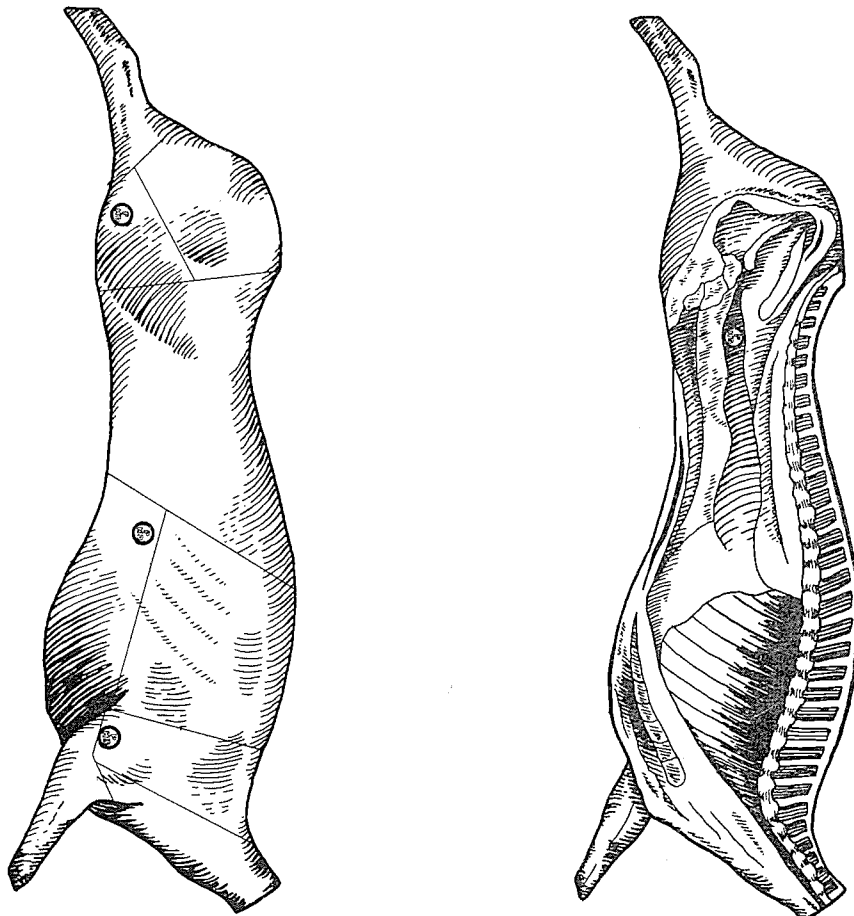
Sussex-Busselton—Sussex Location 5, Lot 162 and part of Sussex Location 1, Lot 12.

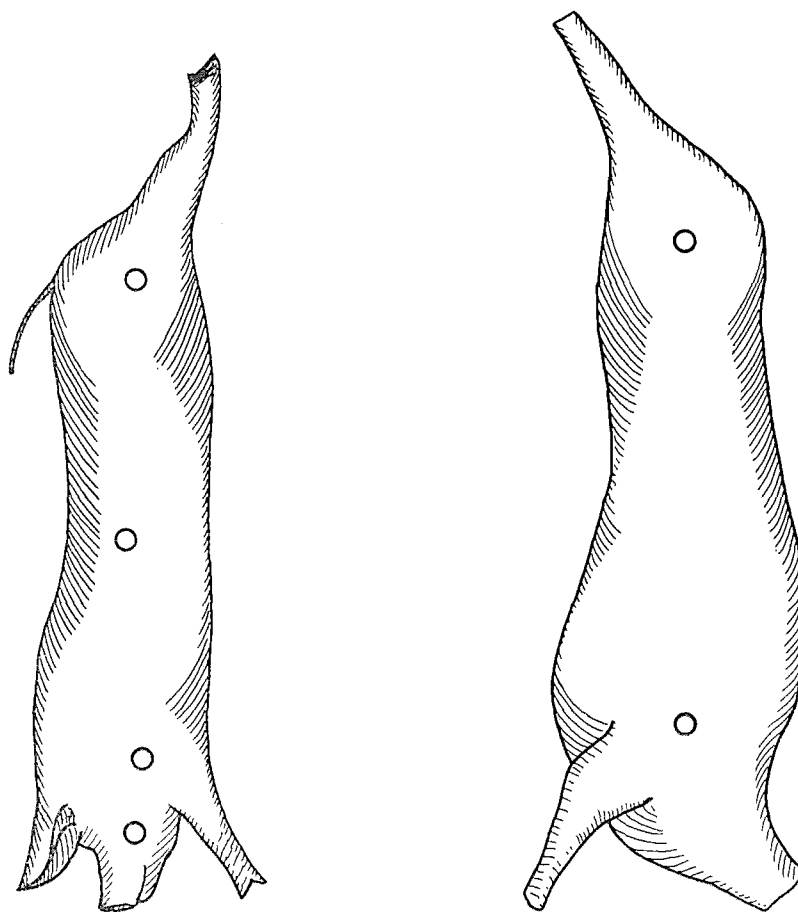
Wagin—Municipal Chambers, Wagin.

York—Lot 7, Joaquina Street, York.

6. The fee to be paid for the inspection and branding of any carcase or part of any carcase shall be in accordance with Schedule C hereto, and such fee shall be payable on demand of the Commissioner, or an inspector, by the occupier of the slaughter house or abattoir in which the slaughtering was carried out, and such fee shall be recoverable, in default of payment, as penalties under the principal Act are recoverable.

7. All previous regulations on the subject of meat branding and inspection are hereby repealed.



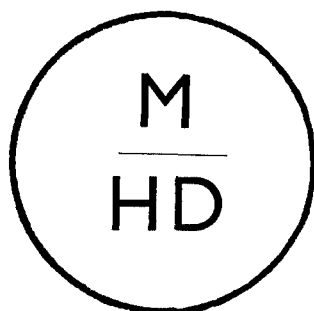


Approved by His Excellency the Governor in Executive Council, 24th October, 1950.


(Sgd.) R. H. DOIG,
Clerk of the Council.

Schedule A.

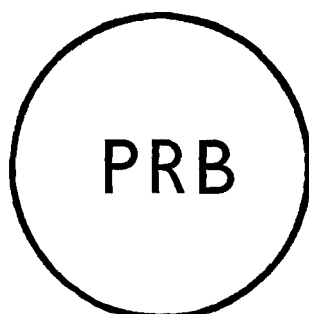
1. A brand consisting of the letters "P.H.D." and a numeral within a circle; or
2. A brand consisting of the letters "P.H.D." within a triangle, an ellipse, a semi-circle, a rectangle, a square, or a diamond; or
3. One of the brands illustrated hereunder:



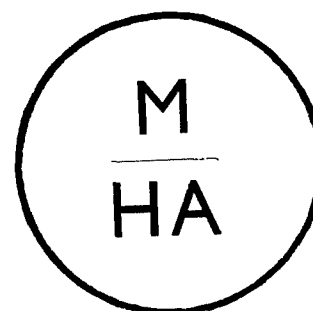
Manjimup.




York Municipality.



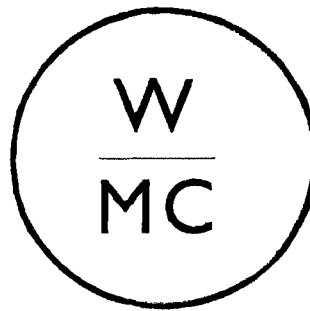
Preston.



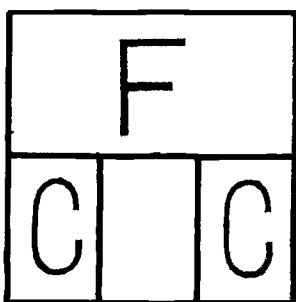
Merredin.



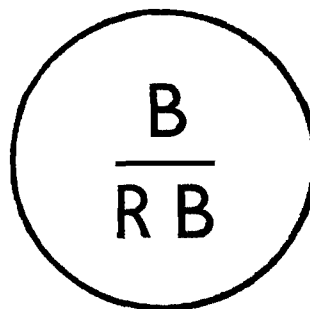
Sussex.




Wagin.




Fremantle.




Bridgetown Road Board.



Albany.



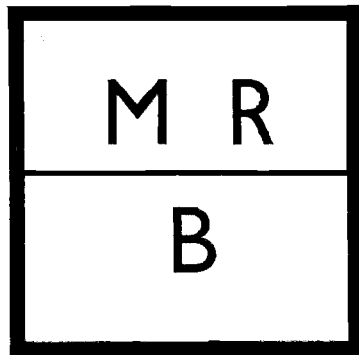
Rockingham.



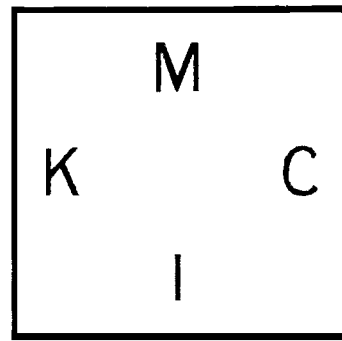
Perth.




Narrogin.



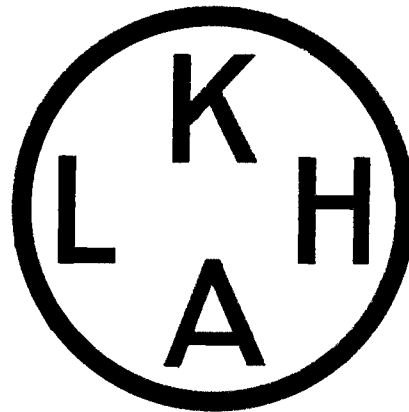
Mandurah.




Kalgoorlie.



Busselton.



Katanning.



Collie.

SCHEDULE "B."

Albany Health District.
 Bassendean Health District.
 Bayswater Health District.
 Belmont Health District.
 Boulder Health District.
 Bridgetown Health District.
 Bunbury Health District.
 Busselton Health District.
 Canning Health District.
 Carnarvon Health District.
 Claremont Health District.

Collie Health District.
 Collie Road Health District.
 Cottesloe Health District.
 East Fremantle Health District.
 Fremantle Health District.
 Fremantle Road Health District.
 Geraldton Health District.
 Guildford Health District.
 Kalgoorlie Health District.
 Kalgoorlie Road Health District.

SCHEDULE "B."—*continued*.

Katanning Health District.	Peppermint Grove Health District.
*Manjimup Area.	Perth Health District.
Melville Health District.	Perth Road Health District.
Merredin Health District.	†Preston Area.
Midland Junction Health District.	Rockingham Health District.
Mosman Park Health District.	South Perth Health District.
Mundaring Health District.	Subiaco Health District.
Narrogin Health District.	Sussex Health District.
Nedlands Health District.	Swan Road Health District.
North Fremantle Health District.	Wagin Health District.
Northam Health District.	York Health District.

* Manjimup Area being portion of the Manjimup Health District and being all that portion of land bounded by lines starting from the South-Eastern corner of Nelson Location 3473 which is situate about half a mile South-Westerly from the Wilgarup Railway Station, and extending Easterly about 14½ miles to the North-Western corner of location 4187; thence Southerly about 17 miles to the South-Western corner of location 197; thence Westerly, about 25¾ miles to the Northern-most corner of location 10082, thence Northerly, about 17 miles to the Southern corner of location 6191, and thence Easterly, 11½ miles to the starting point.

† All that land within the Preston Health District which is within a radius of three miles from the Soldiers' Memorial Hall, Donnybrook.

SCHEDULE "C."

	Abattoirs Area.	Albany.	Bridgetown.	Bunbury.	Busselton.	Carnarvon.	Collie.	*Donnybrook.	Geraldton.
	s. d.	s. d.	s. d.	s. d.	s. d.	s. d.	s. d.	s. d.	s. d.
For the carcase of every ox, cow, bull, heifer or steer	0 8	1 5	1 6	1 6	1 6	1 9	1 6	1 6	1 6
For the carcase of every calf under 150 lbs.	0 2	0 5	0 3	0 6	0 6	0 9	0 6	0 9	0 6
For the carcase of every sheep or lamb or goat	0 1½	0 5	0 5	0 5	0 5	0 6	0 5	0 5	0 6
For the carcase of every head of swine	0 1½	0 8	0 9	0 9	0 9	0 9	0 9	0 9	0 9
For each quarter of beef	0 2	0 6	0 6	0 6	0 6	0 6	0 6	0 6	0 6
For each piece of beef other than a quarter	0 1	0 5	0 6	0 6	0 6	0 6	0 6	0 6	0 6
For each side of pork or piece of pork	0 2	0 6	0 9	0 9	0 9	0 9	0 9	0 9	0 9
For each quarter or piece of sheep, lamb or goat	0 1	0 5	0 5	0 5	0 5	0 6	0 5	0 5	0 6
For the carcase of every head of swine slaughtered within proclaimed abattoir areas:—									
Up to 150 head in any one week (per carcase)	0 6
150 head or over in any one week (per carcase)	0 4
For the carcase of every head of swine slaughtered outside a proclaimed abattoir area	0 6

	Katanning.	†Manjimup.	Merredin.	Narrogin.	Northam.	Rockingham.	Sussex.	Wagin.	York.
	s. d.	s. d.	s. d.	s. d.	s. d.	s. d.	s. d.	s. d.	s. d.
For the carcase of every ox, cow, bull, heifer or steer	1 6	1 9	1 6	1 9	1 6	1 6	1 6	1 6	1 6
For the carcase of every calf under 150 lbs.	0 6	0 9	0 6	0 6	0 6	0 6	0 6	0 9	0 6
For the carcase of every sheep or lamb or goat	0 5	0 9	0 6	0 6	0 5	0 5	0 5	0 6	0 6
For the carcase of every head of swine	0 9	0 9	0 9	0 9	0 9	0 9	0 9	0 9	0 9
For each quarter of beef	0 6	0 6	0 6	0 6	0 6	0 6	0 6	0 6	0 6
For each piece of beef other than a quarter	0 6	0 6	0 6	0 6	0 6	0 6	0 6	0 6	0 6
For each side of pork or piece of pork	0 9	0 9	0 9	0 9	0 9	0 9	0 9	0 9	0 9
For each quarter or piece of sheep, lamb or goat	0 5	0 5	0 5	0 5	0 5	0 6	0 5	0 6	0 6
For the carcase of every head of swine slaughtered within proclaimed abattoir areas:—									
Up to 150 head in any one week (per carcase)
150 head or over in any one week (per carcase)
For the carcase of every head of swine slaughtered outside a proclaimed abattoir area

* Donnybrook.—Where meat is inspected on Saturday afternoon, Sunday or a Public Holiday an additional fee of 10s. will be charged.

† Manjimup.—For every meat inspection on Sundays or Holidays a special fee of 10s. in addition to the above, is payable.

WEIGHTS AND MEASURES ACT.

H.O. 2355/30.

HIS Excellency the Governor in Council has been pleased to appoint the following member of the Police Force an Inspector under the Weights and Measures Act, 1915:—
Constable D. W. G. Thompson, No. 2358, Geraldton.

T. ANDERSEN, C.I.

For Commissioner of Police.

29th November, 1950.

Department of Native Affairs,
Perth, 28th November, 1950.

THE Hon. Minister for Native Affairs has approved of the issue of Certificates of Exemption No. A599 to Rosemary Birch, of Wyndham, dated 15/11/50, and No. A297 covering William Ashwin, his wife and their children under 14 years, as from 20th November, 1950.

S. G. MIDDLETON,
Commissioner of Native Affairs.

NATIVE ADMINISTRATION ACT, 1905-1947.

PURSUANT to section 69, regulations 134, 135 and 136 of the Native Administration Act, 1905-47, it is hereby notified for general information that the Hon. Minister controlling the Department of Native Affairs has approved of the following:—

Reg. 134 (a)—Authority for the Australian Aborigines Evangelical Mission at Cnudeelee, via Zanthus.

Reg. 135 (b)—Permission for the Rev. A. J. Sopher to be Superintendent of the above Mission, as from the 20th November, 1950.

Reg. 136 (c)—Permits for the following workers for that Mission as from the 20th November, 1950, until the 30th June, 1951:—Mrs. A. J. Sopher, Mr. R. S. Stewart, Mrs. R. S. Stewart, Miss Charlotte Beck, Mr. Albert Anderson and Mr. Cyril Amery.

S. G. MIDDLETON,
Commissioner of Native Affairs.

GOVERNMENT LAND SALES.

THE undermentioned allotments of land will be offered for sale at public auction on the dates and at the places specified below, under the provisions of the Land Act, 1933-1948, and its regulations:—

CARNARVON.

6th December, 1950, at 11 a.m., at the Court House—
‡Carnarvon—*¶402, 2a. 2r. 30p., £10; *403, 2a. 0r. 28p., £10.

COLLIE.

6th December, 1950, at 11 a.m., at the Court House—
‡Allanson—Town 52, 26.6p., £15.

NARROGIN.

7th December, 1950, at noon, at the Government Land Agency—
‡Cnballing—*¶310, 4a. 0r. 37p., £15; *¶311, 4a. 0r. 36p., £15.
‡Narrogin—*¶258, 2a. 0r. 29p., £70.

BRUCE ROCK.

8th December, 1950, at 11 a.m., at the Rural and Industries Bank—
‡Bruce Rock—Town 243, 1r., £30.

NORTHAM.

14th December, 1950, at 11.30 a.m., at the Court House—
‡Beechina—*¶15, 5a., £10; *¶16, 4a. 0r. 5p., £10.
‡Calingiri—*¶43, 3a. 2r. 2p., £10; *¶44, 3a. 3r. 21p., £10.
‡Tammin—Town 109, 1r. 0.5p., £20; Town 110, 1r. 0.5p., £20.

DENMARK.

22nd December, 1950, at 4 p.m., at the Rural and Industries Bank—
‡Walpole—Town 72, 1r. 2.9p., £25; Town 77, 1r., £25.

PERTH.

19th December, 1950, at 3.30 p.m., at the Producers' Markets Co-operative Ltd., West Perth—

‡Herdsmen Lake—*1, 6a. 0r. 10p., £200; *2, 6a. 0r. 8p., £200; *3, 6a. 1r. 21p., £205; *4, 6a. 1r. 6p., £200; *5, 5a. 3r. 30p., £200; *15, 5a. 3r. 31p., £140; *16, 5a. 3r. 29p., £140; *23, 5a. 3r. 34p., £170; *46, 6a. 1r. 26p., £175; *47, 6a. 3r. 16p., £185; *48, 7a. 0r. 14p., £200; *49, 7a. 1r. 16p., £205; *50, 7a. 2r. 30p., £210; *51, 7a. 3r. 3p., £230; *52, 8a. 1r. 4p., £240; *53, 8a. 2r. 11p., £255; *143, 5a. 0r. 1p., £160; *145, 5a. 0r. 19p., £140; *146, 5a. 0r. 4p., £140; *150, 5a. 1r. 4p., £140; *151, 5a. 0r. 24p., £135; *152, 5a. 0r. 6p., £125; *A (393), 18a. 2r. 0p., £370; *B (394), 41a. 1r. 19p., £820; *C (395), 42a. 0r. 32p., £850; *E (396), 43a. 1r. 17p., £800; *F (397), 36a. 2r. 0p., £670; *G (398), 39a. 1r. 39p., £730; *H (399), 39a. 0r. 19p., £750; *I (400), 42a. 3r. 26p., £800; *J (401), 39a. 2r. 1p., £885; *K (402), about 20a. 1r. 23p., £455; *L (403), 18a. 1r. 29p., £370; *P (404), about 18a., £385.

Note.—The abovementioned lots will be sold subject to the condition that no Crown Grant will issue until the land is securely fenced. The lots listed with alphabetical identification will, in future, be identified numerically as indicated in brackets.

*Suburban for cultivation.

†Subject to approval of survey

‡Section 21 of the regulations does not apply.

§ Subject to truncation of corner, if necessary.

¶ All marketable timber is reserved to the Crown.

All improvements on the land offered for sale are the property of the Crown, and shall be paid for as the Minister may direct, whose valuation shall be final and binding on the purchaser.

Plans and further particulars of these sales may be obtained at this office and the offices of the various Government Land Agents. Land sold to a depth of 200 feet below the natural surface, except in mining districts, where it is granted to a depth of 40 feet or 20 feet only.

H. E. SMITH,
Under Secretary for Lands.

23rd November, 1950.

RESERVES.

Department of Lands and Surveys,
Perth, 28th November, 1950.

HIS Excellency the Governor, in Executive Council, has been pleased to set apart as Public Reserves the lands described in the schedule below for the purposes therein set forth.

9436/97.

SWAN.—No. 6298 (Railway Water Supply), location Nos. 5290 and 5291 (about 159a.). (Diagram L.T.O. Plan 2023, Plan 1B/20 S.E. F2.)

9436/97.

SWAN.—No. 23165 (Recreation), location No. 5287 (about 31a. 2r.). (Plan 1B/20 S.E. F2.)

9436/97.

SWAN.—No. 23166 (Railway Purposes), location No. 5293 (about 11a. 2r.). (Plan 1B/20 S.E. F2.)

7072/50.

COLLIE.—No. 23168 (Church Site—Seventh-Day Adventists), lot No. 285 (35p.). (Plan Collie Central.)

2325/84.

KOJONUP.—No. 23169 (Cemetery Site), location No. 8886 (1a.). (Diagram L.T.O. 14197, Plan 417D/40 A4.)

4537/48.

HAY.—No. 23170 (Timber for Settlers), location No. 2023 (about 400a.). (Plan 452/80 E.F. 1.)

4537/48.

HAY.—No. 23171 (Protection of Flora and Fauna), location No. 2024 (about 1,100a.). (Plan 452/80 E.F. 1.)

9809/09.

MURRAY.—No. 23172 (Camping, Class A), location Nos 1246 and 1460 (about 145 a.). (Plan 383A/40 B1.)

4605/48.

BICKLEY.—No. 23173 (Public Utility), lot No. 72 (1a. 0r. 5p.). (Plan Bickley.)

H. E. SMITH,
Under Secretary for Lands.

AMENDMENT OF RESERVES.

5154 (Albany), 5220 (Chidlow), 12408 (Haub's Bridge), 14838 (near Elphin), 15913 (Chidlow), 20226 (Rockingham), 22671 (Herdsmen Lake), 22841 (near Pardelup).

Department of Lands and Surveys,
Perth, 28th November, 1950.

HIS Excellency the Governor, in Executive Council, has been pleased to approve, under section 37 of the Land Act, 1933-1948, as follows:—

Corres. No. 4092/94—Of reserve No. 5154 (Public Utility) being amended to exclude Albany Suburban Lots 201 and 202. (Plan Albany Sheet 3.)

Corres. No. 9436/97—Of the boundaries of reserve No. 5220 "Railway Water Supply" being amended to exclude the area of about 22 acres now comprised in Swan Location 5287, and of its area being reduced to about 1,491 acres accordingly. (Plan 1B/20, S.E.F. 2.)

Corres. 9809/09—Of reserve No. 12408 (Camping) being amended to exclude Murray Locations 1246 and 1460, being reduced to about 15 acres accordingly. (Plan 383A/40, B1.)

Corres. No. 7868/12—Of reserve No. 14838 (Water) being amended to exclude Melbourne Location 3469, and of its area being reduced to about 20 acres accordingly. (Plan 57/80, D2.)

Corres. No. 605/15—Of the boundaries of reserve No. 15913 (Chidlow Lot 297) "Railway Water Supply" being amended to include Chidlow Lot 338, and of its area being increased to about 62 acres accordingly. (Plan Chidlow.)

Corres. No. 3038/29—Of reserve No. 20226 (Rockingham Lot 268) "Recreation (Golf Links)" being amended to exclude the area situated West of road No. 40, and of its area being reduced to about 200 acres accordingly. (Plan Rockingham Sheet 1.)

Corres. No. 2160/47—Of reserve No. 22671 (Herdsmen Lake Lot 390) being amended to include Herdsman Lake Lot 392, and of its area being increased to about 68 acres accordingly. (Plan Herdsman Lake.)

Corres. No. 4537/48—Of reserve No. 22841 (Conservation of Flora) being amended to include the area described in the schedule hereunder, and of its area being increased to about 190 acres accordingly.

Schedule.

The area adjoining its Southern boundary and bounded on the West by Hay Location 1784, on the South by locations 1191 and 783 and on the East by the prolongation Southward of the present Eastern boundary of said reserve No. 22841. (Plan 452/80, E1.)

H. E. SMITH,
Under Secretary for Lands.

AMENDMENT OF AREAS AND BOUNDARIES OF RESERVES.

Department of Lands and Surveys,
Perth, 28th November, 1950.

HIS Excellency the Governor, in Executive Council, has been pleased to approve of the boundaries of reserve 5154 being amended as described in the schedule below, for the purposes therein set forth, boundaries previously published in the *Government Gazette* being hereby cancelled.

6736/49.

ALBANY.—No. 23160 (Homesites for Pensioners), Albany Suburban Lots 201 and 202 in lieu of Albany Lots 201 and 202 (3r. 18.4p.). (Plan Albany Sheet 3.)

CANCELLATION OF RESERVES.

6699 (Collie), 17540 (near Kwelkan).

Department of Lands and Surveys,
Perth, 28th November, 1950.

HIS Excellency the Governor, in Executive Council, has been pleased to cancel, under section 37 of the Land Act, 1933-1948, reserves as follows:—

Corres. No. 20/99, Vol. 2—No. 6699 (Collie Lots 284 and 285) "Excepted from Sale." (Plan Collie Central.)

Corres. No. 7288/19—No. 17540 (Avon Location 11378) "Water." (Plan 34/80, D3.)

H. E. SMITH,
Under Secretary for Lands.

CHANGE OF PURPOSE OF RESERVE.

16203 (Mindebooka).

Department of Lands and Surveys,
Perth, 28th November, 1950.

Corres. No. 6848/14.

HIS Excellency the Governor in Executive Council has been pleased to approve, under section 37 of the Land Act, 1933-1948, of the purpose of reserve No. 16203 (Avon Location 20796) being changed from "school-site" to "Gravel." (Plan 25/80, E4.)

H. E. SMITH,
Under Secretary for Lands.

BUSH FIRES ACT, 1937-1949.

Appointment of Bush Fire Control Officers.

Department of Lands and Surveys,
Perth, 27th November, 1950.

Corres. 977/41.

IT is hereby notified, for general information, that the undermentioned road boards have appointed the following Bush Fire Control Officers in their districts:—

Road Board and Control Officers.

Lake Grace—Colquhoun, W.; Thiel, L. F.

Irwin—Mitchell, K. B.; Slattery, F. K.

The following appointments have been cancelled:—

Wyalkatchem—Antill, E.

Irwin—Leitch, J. A.; Dempster, W. E.; Ferries, M.; Kitschke, J.; Steele, J. M.; Dowden, C. W.; Healy, N. R.

H. E. SMITH,
Under Secretary for Lands.

LAND ACT, 1933-1948; WAR SERVICE LAND SETTLEMENT AGREEMENT ACT, 1945.

Corres. 4591/50.

IT is notified for general information that the area scheduled hereunder is available for selection under section 53 of the Land Act, 1933-1948 (and regulations thereto) and pursuant to clause 17 of the War Service Land Settlement Agreement Act, 1945.

Applications must be lodged with the Under Secretary for Lands, Perth, not later than Wednesday, 20th December, 1950, but may be lodged before such date if so desired.

All applications lodged on or before such date will be treated as having been received on the closing day, and if there are more applications than one for this area, the application to be granted will be determined by the Land Board. Should this area remain unselected, it will continue available until applied for, or otherwise dealt with.

Schedule.

Land, Area, Purchase Price, Plan, Locality.

Williams Location 13914; 8a. 2r. 4p.; £1,043 (deposit required £104 11s. 0d.); 409A/40, B2; about five miles North of East Arthur.

H. E. SMITH,
Under Secretary for Lands.

LAND ACT, 1933-1948; WAR SERVICE LAND SETTLEMENT AGREEMENT ACT, 1945.

Corres. No. 4592/50.

IT is notified, for general information, that the area scheduled hereunder is available for selection under section 53 of the Land Act, 1933-1948 (and regulations thereto) and pursuant to clause 17 of the War Service Land Settlement Agreement Act, 1945.

Applications must be lodged with the Under Secretary for Lands, Perth, not later than Wednesday, 27th December, 1950, but may be lodged before such date if so desired.

All applications lodged on or before that date will be treated as having been received on the closing day, and if there are more applications than one for this area, the application to be granted will be determined by the Land Board. Should this area remain unselected, it will continue available until applied for, or otherwise dealt with.

Schedule.

Land, Avon Location 27183; area, 6a. 3r. 7p.; purchase price, £392 (deposit required, £39 9s.); plan, 345/80 A1; locality, about 7 miles South-West of Emu Hill.

H. E. SMITH,
Under Secretary for Lands.

AMENDMENT OF BOUNDARIES.

Bakers Hill and Chidlow Townsites.

Department of Lands and Surveys,
Perth, 28th November, 1950.

HIS Excellency the Governor, in Executive Council, has been pleased to approve, under section 10 of the Land Act, 1933-1948, as follows:—

Corres. No. 13376/98, Vol. 3—Of the boundaries of Bakers Hill townsite being amended to include the whole of Bakers Hill Lot 256 and the area of vacant

Crown land between the North-Eastern boundary of the lot, and the present Western boundary of the Clackline townsite. (Plans Bakers Hill and 2A/40.)

Corres. 7067/97—Of the boundaries of Chidlow Townsite being amended to include that portion of Swan Location 1503 abutting a Western boundary of the townsite and now designated Chidlow Lot 338. (Plans 1B/20 S.E. and Chidlow Townsite.)

H. E. SMITH,
Under Secretary for Lands.

QUAIRADING LOT 195.

Open for Sale.

Applications close 6th December, 1950.

Department of Lands and Surveys,
Perth, 7th November, 1950.

Corres. No. 1260/36.

HIS Excellency the Governor in Executive Council has been pleased to approve, under section 45A of the Land Act, 1933-1948, of Quairading Lot 195 being made available for sale in fee simple for Road Board purposes, priced at £15 and subject to the following conditions:—

1. A deposit of ten per cent. of the fixed price shall accompany each application.

2. Balance of purchase money shall be paid within 12 months from the date of approval of the application by four quarterly instalments on the first days of January, April, July and October.

3. Applications, accompanied by a deposit of ten per cent. of the fixed price, must be lodged at the Lands Office, Perth, on or before Wednesday, 6th December, 1950.

4. All applications lodged on or before such date will be treated as having been received on the closing day and if there are more applications than one, the application to be granted will be determined by the Land Board.

H. E. SMITH,
Under Secretary for Lands.

OPEN FOR SALE (SECTION 45A.)

Halls Creek Lots.

Applications Close 20th December, 1950.

Department of Lands and Surveys,
Perth, 21st November, 1950.

Corres. No. 3107/93, Vol. 3.

HIS Excellency the Governor in Executive Council has been pleased to approve, under section 45A of the Land Act, 1933-1948, of the Halls Creek lots enumerated in the schedule hereto being made available for sale in fee simple at the prices set out in the said schedule, subject to the following conditions:—

1. A deposit of ten per cent. of the fixed price shall accompany each application.

2. Balance of purchase money shall be paid within 12 months from the date of approval of the application by four quarterly instalments on the 1st days of January, April, July and October.

3. Applications, accompanied by a deposit of ten per cent. of the fixed price, must be lodged at the Lands Office, Perth, on or before Wednesday, 20th December, 1950.

4. All applications lodged on or before such date will be treated as having been received on the closing day, and if there are more applications than one, the application to be granted will be determined by the Land Board.

5. Only one lot shall be granted to each purchaser.

6. No Crown Grant for any lot will issue until a dwelling or building, which complies with the local by-laws, has been erected by the successful applicant.

Schedule.

Lots and Purchase Price.

79, 84, 85, 88, 90, 91, 92, 93, 95 and 100; £30 each.
83; £35.

H. E. SMITH,
Under Secretary for Lands.

OPEN FOR SALE.

North Fremantle Lots 218, 219, 314 and 315.

Applications Close 20th December, 1950.

Department of Lands and Surveys,
Perth, 21st November, 1950.

Corres. No. 7136/49.

HIS Excellency the Governor in Executive Council has been pleased to approve, under section 45A of the Land Act, 1933-1948, of North Fremantle Lots 218, 219, 314 and 315 being made available for sale in fee simple for factory purposes, priced at £14, £97, £314 and £370 respectively and subject to the following conditions:—

1. A deposit of ten per cent. of the fixed price shall accompany each application.

2. Balance of purchase money shall be paid within 12 months from the date of approval of the application by four quarterly instalments on the first days of January, April, July and October.

3. Applications, accompanied by a deposit of ten per cent. of the fixed price, must be lodged at the Lands Office, Perth, on or before Wednesday, 20th December.

4. All applications lodged on or before that date will be treated as having been received on the closing day and if there are more applications than one, the application to be granted will be determined by the Land Board.

H. E. SMITH,
Under Secretary for Lands.

OPEN FOR SALE.

Cunderdin Lots 25, 26 and 27, and Collie Lot 284.

Applications Close 27th December, 1950.

Departments of Lands and Surveys,
Perth, 28th November, 1950.

HIS Excellency the Governor, in Executive Council, has been pleased to approve, under section 45A of the Land Act, 1933-1948, of the following lots being made available for sale in fee simple:—

Corres. No. 7620/20—Cunderdin Lots 25, 26 and 27 for Road Board purposes (priced at £55).

Corres. No. 20/99, Vol. 2—Collie Lot 284 (priced at £50). (Plan Collie Central.)

The above lots are subject to the following conditions:—

(1) A deposit of ten per cent. of the fixed price be paid with each application.

(2) Balance of purchase money shall be paid within 12 months from the date of approval of the application by four quarterly instalments on the 1st days of January, April, July and October.

(3) Applications, accompanied by a deposit of ten per cent. of the fixed price, must be lodged at the Lands Office, Perth, on or before Wednesday, 27th December, 1950.

(4) All applications lodged on or before such date will be treated as having been received on the closing day, and if there are more applications than one for these lots, the application to be granted will be determined by the Land Board.

H. E. SMITH,
Under Secretary for Lands.

LOTS OPEN FOR SALE.

Department of Lands and Surveys,
Perth, 28th November, 1950.

IT is hereby notified, for general information, that the undermentioned lots are now open for sale, under the conditions specified, by public auction, as provided by the Land Act, 1933-1948, at the following upset prices:—

Applications to be lodged at Perth.

6695/50.

DURANILLIN.—Town 15, £12.

1788/20.

HERDSMAN LAKE.—Suburban for Cultivation 152 and 151, £125 and £135 respectively; 15, 16, 145, 146, 150, £140 each; 143, 23, 46 and 47, £160, £170, £175 and £185 respectively; 1, 2, 4, 5, 48, £200 each; 3, 49, £205; 50, 51, 52 and 53, £210, £230, £240 and £255 respectively; A. (393), L. (403), £370 each; P. (404), K. (402), F. (397), G. (398) and H. (399), £385, £455,

£670, £730 and £750 respectively; E. (396), I. (400), £800 each; B. (394), C. (395), J. (401), £820, £850 and £885 respectively.

Subject to the conditions that no Crown grant will issue until the land is securely fenced.

Note.—The lots listed with alphabetical identification will in future be identified numerically as indicated in brackets.

Plan showing the arrangement of the lots referred to are now obtainable at this office and the offices of the various Government land agents.

H. E. SMITH,
Under Secretary for Lands.

LAND ACT, 1933-1948.
(Section 89A).

Farm Reconstruction Areas.

HIS Excellency the Governor in Council has been pleased, under the provisions of section 89A of the Land Act, 1933-1948, to define and set apart the lands described in the schedule hereto as Farm Reconstruction Areas.

Schedule.

(Unencumbered Lands).

Corres. No., Land, Plan, Former Lease.

487/50; Victoria Locations 6217 and 6435; 122/80, D2; 39322/55.

3535/46; Roe Location 2056 (formerly part of location 252); 6/80, B4; part of 68/209.

3360/20, Vol. 2; Williams Locations 12065 and 12300 (Abercorn Estate); 384C/40, F3; 20/1603 (55).

3923/48; Yandanooka Estate Lot 126; 123/80, D3; 3131/664.

H. E. SMITH,
Under Secretary for Lands.

SUBURBAN LANDS.

Department of Lands and Surveys,
Perth, 28th November, 1950.

Corres. 1788/20, Volume 4.

HIS Excellency the Governor in Executive Council has been pleased to approve, under section 10 of the Land Act, 1933-1948, of Herdsman Lake Lots 1, 2, 3, 4, 5, 13, 14, 15, 16, 20, 21, 22, 23, 46, 47, 48, 49, 50, 51, 52, 53, 143, 145, 146, 150, 151, 152, 388, 389, A(393), B(394), C(395), D(405), E(396), F(397), G(398), H(399), I(400), J(401), K(402), L(403), M(406), M2(407), N(408), O(409), and P(404), being set apart as Suburban Land. (Plan Herdsman Lake.)

Note.—The lots listed with alphabetical identification will in future be identified numerically as indicated in brackets.

H. E. SMITH,
Under Secretary for Lands.

CHANGE OF NAMES OF ROADS.

Perth, Fremantle and Armadale-Kelmscott Road Districts.

Department of Lands and Surveys,
Perth, 28th November, 1950.

IT is hereby notified for general information that His Excellency the Governor in Executive Council has been pleased to approve, under section 10 of the Land Act, 1933-1948, as follows:—

Corres. 4865/50.—Of Orsova Street, Osborne Park, from Hutton street to Drake Street, as shown on L.T.O. Plan 3407, being changed to Ruse Street, and such street shall be known and distinguished as "Ruse Street" accordingly. (Plan 1D/20, N.W.)

Corres. No. 11603/12.—Of the name of portion of road No. 737 (North Lake Road) from the Southern terminus of road No. 1548 to road No. 2422 (Hammond Road, being changed to Forrest Road, and such road shall be known and distinguished as "Forrest Road" accordingly. (Plan 341A/40, B1 and 2.)

Corres. 11603/12.—Of the names of roads in the Armadale-Kelmscott Road District being changed as set out in the schedule hereunder:—

Schedule.

Old name, description, new name.

Portion of Eighth Road (No. 1158); from the junction of road No. 565 and road No. 1158 to Ninth Avenue; Forrest Road.

Portion of Ninth Avenue (No. 1158 and No. 5642); from road No. 5639 to road No. 741; Forrest Road.

H. E. SMITH,
Under Secretary for Lands.

THE LAND ACT, 1933-1948.

Naming of Street in Armadale-Kelmscott Road District.

Department of Lands and Surveys,
Perth, 28th November, 1950.

Corres. 11603/12.

IT is hereby notified for general information that His Excellency the Governor in Executive Council has been pleased to approve, under section 10 of the Land Act, 1933-1948, of road No. 565 through Canning Location 31 from road No. 2105 (Forrest Road) to road No. 1158 (Eighth Road), being named "Forrest Road," and that such road shall hereafter be known and distinguished as "Forrest Road" accordingly. (Plans 341A/40 and 341B/40.)

H. E. SMITH,
Under Secretary for Lands.

THE STATE HOUSING ACT, 1946.

Cancellation of Dedication.

Department of Lands and Surveys,
Perth, 28th November, 1950.

Corres. No. 847/44.

IT is hereby notified that His Excellency the Governor in Executive Council has been pleased to cancel the dedication under the provisions of the State Housing Act, 1946, of the lands described in the following schedule:—

Lot or Location No.; Lands and Surveys File No.

Canning Location 1245; 5565/50.

Daglish Lot 217; 5682/50.

Kalgoorlie Lot R231; 5296/50.

Kalgoorlie Lot 3127; 5504/50.

Katanning Lot 925; 6325/50.

Manjimup Lot 374; 5505/50.

Mosman Park Lot 219; 3190/50.

Swan Location 3811; 5632/50.

H. E. SMITH,
Under Secretary for Lands.

OPEN FOR LEASING.

Kalgoorlie Lot 2836.

Department of Lands and Surveys,
Perth, 15th November, 1950.

Corres. No. 1194/46.

IT is notified, for general information, that Kalgoorlie Lot 2836 is available for leasing under section 117 of the Land Act, 1933-1948, at the rental and subject to the conditions set out hereunder:—

(1) Applications must be lodged at the Lands Office, Kalgoorlie, on or before Wednesday, 13th December, 1950.

(2) No approval of a lease will issue until the successful applicant shall have first produced a "Building Permit" issued by the Local Authority, or such other evidence indicating that the Local Authority is willing to issue a Building Permit to the applicant, or, that the applicant already has or is in a position to obtain the necessary materials to build a residence on the lot applied for.

(3) The lessee will be required to erect a residence on his lot within six months from the date of approval of his application or within such extended period as the Minister for Lands may approve. Failure to comply with this condition renders the lease liable to forfeiture.

(4) The term of the lease will be 99 years.

(5) The annual rental payable for the first ten years of the lease will be twelve shillings (12s.). The rental shall be subject to reappraisal by the Minister for Lands at intervals of ten years.

(6) No transfer of the lease will be approved until the lessee has complied with the building conditions of the lease.

(7) The lessee shall not carry on, or permit or suffer to be carried on on the demised land any trade or business whatsoever, without the consent in writing of the Minister for Lands being first obtained; and further, the conditions under which the said land is made available shall not entitle the lessee now or at any future time to the right to convert same to fee simple.

(8) If more applications than one have been received by the closing date (13th December, 1950) the application to be granted will be decided by the Land Board.

(Plan Kalgoorlie Sheet 1.)

H. E. SMITH,
Under Secretary for Lands.

OPEN FOR LEASING.

Wyndham Lot 417.

Section 117 of the Land Act, 1933-1948.

Department of Lands and Surveys,
Perth, 15th November, 1950.

Corres. No. 2858/30.

IT is notified, for general information, that Wyndham Lot 417 will be available for leasing under section 117 of the Land Act, 1933-1948, for a term of 5 years commencing from the 1st January, 1951, for the purpose of a Market Garden at a rental of four pounds (£4) per annum, subject to the conditions that existing improvements must be maintained to the satisfaction of the Minister for Lands and that no compensation will be payable at the expiration or earlier determination of the lease, for improvements effected by the lessee.

Applications, accompanied by a deposit of three pounds (£3) must be lodged at the department of Lands and Surveys, Perth, on or before Wednesday, the 13th December, 1950. In the event of more applications than one being received, on or before that date, the application to be granted will be determined by the Land Board. (Plan Wyndham Sheet 2.)

H. E. SMITH,
Under Secretary for Lands.

OPEN FOR LEASING.

Kalgoorlie Lot 1085.

Department of Lands and Surveys,
Perth, 7th November, 1950.

Corres. No. 632/38.

IT is notified for general information that Kalgoorlie Lot 1085 is available for leasing under section 117 of the Land Act, 1933-1948, at the rental and subject to the conditions set out hereunder:—

(1) Applications must be lodged at the Lands Office, Kalgoorlie, on or before Wednesday, 6th December, 1950.

(2) No approval of a lease will issue until the successful applicant shall have first produced a "Building Permit" issued by the Local Authority or such other evidence indicating that the Local Authority is willing to issue a Building Permit to the applicant, or, that the applicant already has or is in a position to obtain the necessary materials to build a residence on the lot applied for.

(3) The lessee will be required to erect residence on his lot within six months from the date of approval of his application or within such extended period as the Minister for Lands may approve. Failure to comply with this condition renders the lease liable to forfeiture.

(4) The term of the lease will be 99 years.

(5) The annual rental payable for the first ten years of the lease will be Sixteen Shillings. The rental shall be subject to re-appraisal by the Minister for Lands at intervals of ten years.

(6) No transfer of the lease will be approved until the lessee has complied with the building conditions of the lease.

(7) The lessee shall not carry on, or permit or suffer to be carried on on the demised land any trade or business whatsoever, without the consent in writing of the Minister for Lands being first obtained; and further, the conditions under which the said land is made available shall not entitle the lessee now or at any future time to the right to convert same to fee simple.

(8) If more applications than one have been received by the closing date, the application to be granted will be decided by the Land Board.

(Plan: Kalgoorlie Sheet 1.)

H. E. SMITH,
Under Secretary for Lands.

TENDERS FOR LEASING.

Portion of Carnarvon Townsite.

Business Purposes.

Tenders Close 20th December, 1950.

Department of Lands and Surveys,
Perth, 21st November, 1950.

Corres. No. 6040/49.

TENDERS are invited for the leasing of an area of one (1) acre of land situated at the apex of the intersection of Gascoyne Road and North West Highway, opposite 331.

This land is available for leasing under section 117 of the Land Act, 1933-1948 for Business Purposes for a term of ten (10) years, minimum rental being fixed at ten pounds (£10) per annum, subject to the condition that no compensation will be paid at the expiration or earlier determination of the lease for improvements effected.

Tenders, accompanied by one year's tendered rent, plus £1 lease and registration fees, will be received up to 3 p.m. on Wednesday, 20th December, 1950, and must be addressed to the Under Secretary for Lands, Department of Lands and Surveys, Perth, and bear the endorsement, "Tender for Leasing Land, Carnarvon."

The highest or any tender will not necessarily be accepted.

(Plan Carnarvon Sheet 1).

H. E. SMITH,
Under Secretary for Lands.

TENDERS FOR LEASING.

Land Adjoining Lake Hurlstone.

Section 116 of the Land Act, 1933-1948.

Grazing Purposes.

Department of Lands and Surveys,
Perth, 21st November, 1950.

Corres. No. 3815/40.

TENDERS for the leasing of the land comprised within the area described in the schedule hereunder, adjoining Lake Hurlstone and containing about 1,025 acres, are invited.

The land will be available for leasing for a term of five (5) years subject to the conditions that the public shall have right of access over any existing roads or tracks passing through the area, and that no compensation will be payable for improvements existing at the expiration or sooner determination of the lease.

Tenders, accompanied by one year's rent (the minimum amount being fixed at the rate of four pounds per annum) endorsed "Tender for land adjoining Lake Hurlstone shown on Public Plan 375/80 E and F 2 and 3" and addressed to the Under Secretary for Lands, Perth, must be lodged at the Department of Lands and Surveys, Perth, on or before Wednesday, 20th December, 1950.

All tenders lodged before that date will be treated as having been received on that date.

The highest or any tender will not necessarily be accepted.

(Plan: 375/80 E and F, 2 and 3.)

Schedule.

The area lying between the Northern and Eastern shores of Lake Hurlstone and the Southern boundary of Roe Location 1119, the Western boundary of location 1121 and the North, a West and the North-Western boundaries of location 1134.

H. E. SMITH,
Under Secretary for Lands.

LAND OPEN FOR PASTORAL LEASING.

Under Part VI. of the Land Act, 1933-1948.

WEDNESDAY, 6th DECEMBER, 1950.

Kimberley Division—Meda District.

Corres. No. 2208/38. (Plan 138/300.)

IT is hereby notified, for general information, that an area of 101,887 acres being the land contained within late Pastoral Leases 396/608, 396/620 and 396/672 after the exclusion of an area of 500 acres having as its centre Survey Post L9 on the Robinson River, formerly held by G. U. Gray, Messrs. C. J. Kelly and E. H. Bell-Blay, and W. L. Hughes, will be re-available for pastoral leasing as from Wednesday, 6th of December, 1950; subject to payment for improvements, if any.

WEDNESDAY, 3rd JANUARY, 1951.

Eastern Division—Wells District.

Corres. No. 918/41. (Plans 69/300 and 70/300.)

IT is hereby notified for general information that the land contained within late Pastoral Leases 395/859 and 395/878, previously held by R. Falconer, Jr., and comprising 60,750 acres and 15,400 acres respectively, will be re-available for pastoral leasing as from Wednesday, 3rd January, 1951; subject to payment for improvements, if any.

South West Division—Victoria District.

Corres. No. 4284/48. (Plans 121/80, B and C 3 and 4 96/80 C1.)

IT is hereby notified for general information that the land contained within late Pastoral Lease 392/603, formerly held by E. R. Anderson and comprising 40,801 acres will be re-available for pastoral leasing as from Wednesday, 3rd January, 1951.

WEDNESDAY, 17th JANUARY, 1951.

Eastern Division—Kaluwiri District.

Corres. No. 124/47. (Plans 53/300 and 60/300.)

IT is hereby notified, for general information, that the land contained within late Pastoral Lease 395/914, previously held by J. H. Cock, and comprising 593,742 acres will be re-available for pastoral leasing as from Wednesday, 17th January, 1951; subject to payment for improvements.

North-West Division—Erivilla District.

Corres. No. 5137/22. (Plans 71/300 and 72/300.)

IT is hereby notified, for general information, that an area of 135,018 acres being the land contained within late pastoral leases 394/1077, 394/1078, and surrendered portion of 96/216, previously held by V. D. Sorensen, will be re-available for pastoral leasing as from Wednesday, 17th January, 1951.

WEDNESDAY, 24th JANUARY, 1951.

Eastern Division—Edjudina District.

Corres. No. 1067/42. (Plans 33/300 and 34/300.)

IT is hereby notified, for general information, that the land contained within late special lease 3116/1285, previously held by the Yundamindra Pastoral Company Limited, and comprising 50,000 acres, will be re-available for pastoral leasing as from Wednesday, 24th January, 1951; subject to payment for improvements, if any.

Eastern Division—Ularring District.

Corres. No. 5810/50. (Plans 35/300 and 42/300.)

IT is hereby notified, for general information, that an area of about 202,648 acres, being the land comprised in late lease 395/629 and the surrendered portions of leases 3265/97 and 2778/97 previously held by Clarkson Bros. Limited, and recently applied for by A. G. Heppingstone, will be re-available for Pastoral Leasing as from Wednesday, 24th January, 1951.

WEDNESDAY, 31st JANUARY, 1951.

North-West and Kimberley Divisions—Windell, Koondra, Teano and Hamu Districts.

Corres. No. 8782/01, Vol. 3. (Plans 80, 81, 90 and 91/300.)

IT is hereby notified for general information that the surrendered portions of pastoral lease 392/421 in the name of Bulloo Downs Pastoral Coy., Ltd., comprising

102,826 acres, 487,800 acres and 89,524 acres, and recently applied for by G. C. Scott, C. J. Wright and J. C. Briscoe, will be re-available for Pastoral Leasing as from the 31st January, 1951; subject to payment for improvements.

WEDNESDAY, 14th FEBRUARY, 1951.

Under Part VI of the Land Act, 1933-1948.

Eastern Division (Nabberu District).

Corres. No. 6376/50. (Plan 61/300.)

IT is hereby notified, for general information, that portion of late pastoral lease 3552/97, containing about 35,600 acres and bounded on the Westward by pastoral leases 395/753 and 395/951; on the Northward by pastoral lease 395/875; on the Eastward by late pastoral leases 3682/97 and 3453/97; and on the Southward by late pastoral lease 3594/97, will be re-available for pastoral leasing as from the 14th February, 1951.

WEDNESDAY, 21st FEBRUARY, 1951.

Eastern Division—Hampton District.

Corres. No. 2747/29. (Plan 71/80, 72/8/.)

IT is hereby notified for general information that an area of 12,709 acres contained within late Pastoral Lease 3685/97, previously held by J. P. Hehir, will be re-available for Pastoral Leasing as from the 21st February, 1951; subject to payment for improvements, if any.

Eucla Division—Nurina District.

Corres. No. 1558/34. (Plans 16/300 and 15/300.)

IT is hereby notified for general information that an area of about 924,000 acres, formerly comprised in late Pastoral Leases 393/407, 393/462, 393/457, 393/458, 393/440 and 393/447, exclusive of an area about 40,000 acres in the temporary Reserve around Cocklebidly Cave, will be re-available for Pastoral Leasing as from the 21st February, 1951; subject to payment for improvements, if any.

WEDNESDAY, 28th FEBRUARY, 1951.

Eastern Division—Yilgarn District.

Corres. No. 3345/08. (Plan 53/80, BC3 and 4.)

IT is hereby notified for general information that an area of about 19,564 acres excluding reserves and roads and bounded by lines starting from survey post H.K. 37 and extending East 431 chains 67 links, thence South 413 chains 70 links to the Northern boundary of Yilgarn location 618, thence Westerly to the South-Western side of road No. 5175, thence generally South-South-Easterly to the North-Eastern corner of location 482, thence Westerly to the North-Eastern side of a one-chain road along the North-Eastern boundary of location 601, thence North-Westerly along that side to a point situate in prolongation Easterly to the Northern boundary of location 598, thence Westerly about 65 chains to and along that boundary, thence North about 80 chains, thence West about 64 chains, and thence North about 281 chains to the starting point, will be available for pastoral leasing as from 28th February, 1951; subject to payment for improvements, if any.

H. E. SMITH,
Under Secretary for Lands.

LAND OPEN FOR SELECTION.

IT is hereby notified, for general information, that the areas scheduled hereunder are available for selection under Part V. of the Land Act, 1933-1948, and the regulations appertaining thereto, subject to the provisions of the said Act.

Applications must be lodged at the Department of Lands and Surveys, Perth, not later than the date specified, but may be lodged before such date, if so desired.

All applications lodged on or before such date will be treated as having been received on the closing day and if there are more applicants than one for any block, the application to be granted will be determined by the Land Board. Should any lands remain unselected such will continue available until applied for or otherwise dealt with.

If a Land Board sitting becomes necessary, the applicants for the blocks will be duly notified of the date, time, and place of the meeting of the Board, and there shall be an interval of at least three days between the closing date and the sitting of the Board.

The selector of a Homestead Farm from any location must take the balance thereof, if any, under Conditional Purchase.

All marketable timber, including sandalwood and mallet, is reserved to the Crown, subject to the provisions of Clause 18 of the Regulations.

SCHEDULE.

PERTH LAND AGENCY.

WEDNESDAY, 13th DECEMBER, 1950.

Avon District (about 12 miles East of Koudinin).

Corr. No. 1330/39. (Plan 376/80, C1.)

Location 23807, containing about 1,660a., at 2s. 6d. per acre; classification page 13 of 5084/25; subject to survey and to payment for improvements, if any, and to poison conditions. Previous *Gazette* notice concerning this location is hereby cancelled. Deposit required, £2 0s. 9d.

Avon District (about 5 miles North-East of Korbel).

Corr. No. 6687/49. (Plan 2580, F3.)

Locations 25364 and 25384, containing 358a. 0r. 7p. and 388a. 1r. 6p. respectively; subject to survey, classification and pricing; being G. A. Gear's cancelled application. Deposit required, £7 15s.

Jilbadji District (about 4 miles South-West of Carrabin).

Corr. No. 3646/40. (Plan 24/80, D1.)

Location 121, containing 2,499a. 3r. 19p., at 3s. 3d. per acre; classification page 26 of 4924/25; subject to payment for improvements, and to mining conditions. Previous *Gazette* notice concerning this location is hereby cancelled. Deposit required, £2 4s.

Ninghan District (near Kulja).

Corr. No. 603/27. (Plan 65/80, C3.)

Locations 2101, 2561 and 2564, containing 808a. 1r. 13p., 999a. 2r. 28p., and 2801a. 3r. 31p. respectively; classifications pages 3 of 462/23, 7 of 858/27 and 15 of 603/27 respectively; subject to Rural and Industries Bank indebtedness, and to pricing; location 2101 subject to survey if selected by other than the holder of adjoining freehold location 2102. Deposit required £2 14s. 3d.

Open under Part V of the Land Act, 1933-1948, as modified by Part VIII.

Peel Estate (near Mandogalup)

Corr. 2377/48. (Plan 341A/40, BC2.)

Lots 687 and 689, containing 355a. 3r. 38p.; purchase money, £234 17s. 6d.; to ex-servicemen: half-yearly instalments—first 5 years interest only at 4½ per cent. per annum £5 5s. 9d., balance 35 years principal and interest at 4½ per cent. per annum £6 11s.; civilians: half-yearly instalments—first 5 years interest only at 5 per cent. per annum £5 17s. 6d., balance 35 years principal and interest at 5 per cent. per annum £6 19s. 4d.; subject to special conditions which govern selection in this estate; being T. T. Flynn's cancelled lease 3127/792. Deposit required, £6 17s. 6d.

Plantagenet District (at Chorkerup Siding).

Corr. No. 4895/24. (Plan 451D/40, B3.)

Locations 4396 and 5468, containing 13a. 3r. 35p. and 160a. respectively, at 7s. per acre; classification page 34 of 4895/24; subject to payment for improvements and to the following special conditions:—One-fifth of the cultivable area must be cleared within three years and two-fifths within five years from date of inception of the lease. Such clearing must be at a stage sufficient to establish pasture. Nine-tenths of the cleared area must be sown to pasture with superphosphate within 15 months of clearing. Being T. Tomlinson's forfeited leases 18458/68 and 24237/74. Deposit required, £1 7s.

Roe District (near Burngup).

Corr. No. 1264/32. (Plan 387/80, E3.)

Location 554, containing 1,897a. 0r. 17p., at 4s. 6d. per acre; classification page 32 of 6226/22; exempt from road rates for two years from date of approval of application. Previous *Gazette* notice concerning this location is hereby cancelled. Deposit required, £2 1s. 6d.

Sussex District (2 miles North-East of Witchcliffe).

Corr. No. 4985/49. (Plan 440A/40, B2.)

Locations 3121 and 3925, containing 60a. 0r. 24p.; subject to survey, classification and pricing and to payment for improvements, if any; being A. Mitchell's forfeited lease 347/6522. Deposit required, £3 11s.

Sussex District (about 2 miles North-East of Witchcliffe).

Corr. No. 2708/30. (Plan 440A/40, B2.)

Location 3153, containing 200a. 1r. 9p., at 8s. 3d. per acre; classification page 32 of 2083/27; subject to payment for improvements, if any, and to the special conditions relating to selection in this district. Previous *Gazette* notice concerning this location is hereby cancelled. Deposit required, £1 7s.

Victoria District (near Coorow).

Corr. No. 2803/50. (Plans 95/80 A3 and 4, 94/80 F3, 90/80 B and C1.)

Locations 9918, 9919, 9920, 9921, 9922, 9923, 9924, and 9925, containing (about in each case) 5,000a., 4,800a., 5,000a., 5,000a., 1,100a., 5,000a., 4,600a. and 4,700a. respectively; subject to survey, classification and pricing. Deposit required, £18 2s., except in the case of location 9922 which is £9 8s.

WEDNESDAY, 20th DECEMBER, 1950.

Avon District (about 10 miles South-West of Campion).

Corr. No. 30/13. (Plan 35/80, B1 and 2.)

Location 14316, containing 834a., at 4s. 9d. per acre; classification page 132 of 6840/09; subject to Rural and Industries Bank indebtedness; being W. F. B. Sawkins, forfeited lease 3294/55. Deposit required, £1 14s. 6d.

Avon District (about 8 miles South-West of Campion).

Corr. No. 6598/21. (Plan 35/80, B1 and 2.)

Locations 14336, 14337, 14338 and 14339, containing 798a. 3r. 37p., 991a. 1r. 1p., 957a. and 973a. respectively, all at 2s. per acre; classifications pages 22 of 568/22, 23 of 389/22, 33 and 34 of 6598/21 and 33 and 34 of 6598/21 respectively; subject to Rural and Industries Bank indebtedness. Previous *Gazette* notices concerning these locations are hereby cancelled. Deposit required, £2 10s. 6d.

Brunswick Estate District (near Brunswick Junction).

Open under Part V, Section 53.

Corr. No. 3791/21. (Plan 411A/40, B2.)

Location 37, containing 1r. 12.5p.; purchase price, £5; available to adjoining holders only. Deposit required, 15s.

Canning District (near Kelmscott).

Open under Part V, Section 54.

Corr. No. 6940/00, Vol. 2. (Plan 341B/40, B1.)

Location 1179, containing 4a. 2r. 20p.; purchase price, £15; subject to timber conditions. Deposit required, £2 15s.

Gascoyne District (near Carnarvon).

Open under Part V, Section 47.

Corr. No. 733/87, Vol. 2. (Plans 563/80 and locations near Carnarvon).

Location 212, containing about 210a.; purchase price, £850; subject to survey and to the following modified conditions:—(a) The whole of the area to be fenced with a stockproof fence within six years from the inception of the lease; (b) an area of 10 acres must be planted with lucerne during each year after the first year of the term of the lease for the following five years, and at the end of the sixth year there shall be established not less than 50 acres of lucerne.

Kojonup District (10 miles South of Jingalup).

Corr. No. 5733/22. (Plan 437D/40, B3.)

Location 7883, containing 766a. 2r. 14p., at 2s. per acre; classification page 5 of 5733/22; subject to exemption from road rates for two years from date of approval of application and to poison conditions. Previous *Gazette* notice concerning this location is hereby cancelled. Deposit required, £1 13s. 6d.

Nelson District (about 5 miles North of Boyup Brook.)

Corr. No. 3467/21. (Plan 415D/40, B3.)

The area of about 190 acres bounded on the West by Nelson Location 11292, on the South by locations 1182 and 1183, on the North by location 9245 and on the East by the prolongation Northward of the Eastern boundary of said location 1182; subject to survey, classification, pricing, timber conditions and to provision of any necessary roads. Deposit required, £4 9s.

Roe District (about 10 miles North-West of Hyden).

Corr. No. 3218/50. (Plan 345/80, F3.)

Location 2127, containing about 2,300a.; subject to survey, classification and pricing. Deposit required, £13.

Roe District (near Lake Carmody).

Corr. No. 6365/50. (Plans 375/80 E1, 346/80 E4.)

Locations 1102, 1103, 1410 and 1487, containing 1014a. 3r. 10p., 994a. 2r. 10p., 1,238a. 2r. 15p. and 1,662a. 3r. 22p. respectively, at 3s. 9d., 4s. 9d., 5s. 9d. and 3s. 3d. per acre respectively; classifications pages 85 of 315/28, 84 of 315/28, 46 of 215/28 and 11 of 315/28 respectively; locations 1102, 1103, 1410 subject to Rural and Industries Bank indebtedness; location 1487 exempt from road rates for two years from date of approval of application; being W. H. Wright's cancelled application. Deposit required, £2 14s. 3d.

Swan District (about 15 miles West of Gingin).

Corr. No. 6332/50. (Plan 30/80, F3.)

Location 2498, containing 499a. 3r. 38p., at 4s. 6d. per acre; classification page 35 of 1698/39; subject to exemption from road rates for two years from date of approval of application; being E. F. and G. H. Aurisch's cancelled application. Deposit required, £1 10s. 9d.

Victoria District (about 11 miles South-East of Perenjori).

Corr. No. 2109/50. (Plans 121/80, AB4, 96/80 AB1.)

Locations 3700 and 7778, containing 1,961a. 2r. 5p. and 3,871a. 2r. 32p. respectively, at 4s. 6d. and 4s. 9d. per acre respectively; classifications pages 3 of 3030/26 and 15 of 3392/25 respectively; subject to Rural and Industries Bank indebtedness; being E. W. and C. K. Lutz's cancelled applications. Deposits required, £2 1s. 6d. and £2 10s. 6d. respectively.

Victoria District (about 8 miles North of Tenindewa).

Corr. No. 11668/12. (Plan 156/80, BC1 and 2.)

Location 5951, containing about 632a. at 4s. 6d. per acre (including survey fee); subject to survey of a road along its Eastern boundary. Deposit required, £1 12s. 6d.

Victoria District (about 10 miles East of Wubin).

Corr. No. 6105/50. (Plan 89/80, E3.)

The area of about 1,600 acres bounded by Victoria Locations 8463, 8863, 8866, 7725, 8890, 8548 and 7721; subject to survey, classification, pricing and to provision of any necessary roads. Deposit required, £10 15s.

WEDNESDAY, 27th DECEMBER, 1950.

Open under Part V., Section 53.

Avon District (about 6 miles South of Kwelkan).

Corr. No. 7288/19. (Plan 34/80, D3.)

Location 11378, containing 41a. 1r. 3p.; purchase price, £20; available to adjoining holders only. Deposit required, £2 5s.

Avon District (about 5 miles South-East of Bendering).

Corr. No. 3717/40. (Plans 345/80 B4, 376/80 B1.)

Location 25704, containing 564a. 3r. 16p., at 4s. 6d. per acre; also locations 23753 and 23771, containing 1,000a. 1r. 12p., at 8s. per acre; priced at 6s. 9d. per acre if all three locations are selected as one holding. Deposit required, £1 19s. 6d.

Esperance District (about 5 miles North-East of Truslove).

Corr. No. 914/43. (Plan 402/80, D2.)

Locations 883 and 884, containing 1,082a. 3r. 9p. and 1,000a. 0r. 15p. respectively, at 1s. 9d. per acre; classifications pages 16 of 5490/21 and 15 of 2399/36 respectively; subject to payment for improvements, if any. Previous *Gazette* notices concerning these locations are hereby cancelled. Deposit required, £2 4s.

Esperance District (near Lake Gore).

Corr. No. 7322/50. (Plan 423/80, B3.)

All that Crown land containing about 2,400 acres, bounded on the Westward by location 1395, Dalyup A.A. lot 42 and location 1394, on the Northward by locations 1394 and 1035, a Northern boundary of pastoral license 3108/412 and its prolongation Eastward, on the Eastward by an Eastern boundary of the said pastoral license and location 925, and on the Southward by locations 667 and 683; subject to survey, classification, pricing, to the provision of any necessary roads and also the following special conditions:—(1) The maximum area allowed to be selected by any one person is limited to 2,500 acres; (2) the selector or his agent must take up residence within one year from the date of approval and make it his habitual residence for the following five years; (3) after the first year the selector shall clear, cultivate and lay down in pastures 1/10th the area each year for the next succeeding four years; such clearing, cultivation and pastures shall be properly maintained. Deposit required, £13.

Kent District (about 12 miles South of Laurier).

Corr. No. 4649/50. (Plan 435/80, B4.)

The area of about 950 acres bounded on the East by Kent Location 879, on the South-West by road No. 7164 and locations 230 and 157, on the North-East by road No. 6777; subject to survey, classification and pricing. Deposit required, £9 8s.

Kojonup District (about 16 miles South-East of Kwobrup).

Corr. No. 5324/50. (Plan 417/80, F4.)

The area of about 160 acres, bounded by lines commencing at the North-East corner of Kojonup Location 7969 and extending East, about 60 chains to the Western side of a cleared road, thence South to the North-East corner of location 7990, thence West and North respectively along the boundaries of locations 7990, 5882 and 7969 to the starting point; available to adjoining holders only subject to survey, classification and pricing.

Kojonup District (about 16 miles South of Kwobrup).

Corr. No. 12900/10, Vol. 4. (Plan 417/80, E3.)

Kojonup Location 6242, containing 1,000 acres, priced at 6s. per acre, and the adjoining area of unsurveyed land containing about 1,000 acres and bounded by lines commencing at the North-East corner of location 7601 and extending East about 100 chains, thence South and West about 100 chains respectively, thence North to the starting point; subject to survey, classification and pricing. Deposits required, £1 15s. 3d. (location 6242) and/or £8 13s. (unsurveyed area).

Kwolyin A.A. District (about 4 miles North-East of Kwolyin).

Corr. No. 8152/07. (Plan 4/80, C2.)

The area of about 400 acres bounded on the North and North-East by Kwolyin A.A. Lots 159 and 291, on the East by lot 157, on the South-West and West by lot 394 and the North-Eastern bank of the river; subject to survey, classification and pricing. Deposit required, £6 8s.

Melbourne District (about 5 miles West of Watheroo).

Corr. No. 1910/47. (Plan 63/80, C1.)

Location 3461, containing about 1,350a. at 4s. per acre (excluding survey fee); subject to survey. Deposit required, £10.

Melbourne District (about 3 miles North of Elphiu).
Open under Part V, Section 53.

Corr. No. 7868/12. (Plan 57/80, D2.)

Location 3469, containing about 30a., at 10s. per acre (excluding survey fee); available to adjoining holders only; subject to survey and to payment of a survey fee of £10. Deposit required, £4 5s.

Ninghan District (about 5 miles West of Narkal).

Corr. No. 2080/22. (Plan 56/80, E2.)

Location 1927, containing 157a. Or. 18p.; subject to pricing; being J. B. Cole's forfeited lease 23245/74. Deposit required, £1 6s. 3d.

Roe District (1 mile West of Buniche).

Corr. No. 5240/50. (Plan 387/80, F2.)

Locations 1178 and 1179, containing 1,506a. 2r. and 160a. respectively, at 8s. 9d. per acre; classification page 15 of 4961/27; subject to exemption from road rates for two years from date of approval of application; being J. Witham's cancelled application. Deposit required, £2 0s. 9d.

Open under Part V of the Land Act, 1933-1948,
as modified by Part VIII.

Murdoch Estate (near Williams).

Corr. No. 6693/49. (Plan 384C/40, F4.)

Lot 12073, containing 1,103a. 2r. 12p.; purchase money, £59; to ex-servicemen: half-yearly instalments—first 5 years interest only at 4½ per cent. per annum £1 6s. 7d., balance 35 years principal and interest at 4½ per cent. per annum £1 12s. 11d.; civilians: half-yearly instalments—first 5 years interest only at 5 per cent. per annum £1 9s. 6d., balance 35 years principal and interest at 5 per cent. per annum £1 15s.; being C. C. King's forfeited lease 3127/838. Deposit required, £2 9s. 6d.

Open under Part V of the Land Act, 1933-1948, as
modified by Part VIII.

Peel Estate (about 3 miles South-East of
Mandogalup).

Corr. No. 1838/20, Vol. 4. (Plan 341A/40, C2.)

Lots 122, 109 and 103, containing 24a. 2r. 18p., 133a. Or. 9p. and 105a. 1r. 5p. respectively; purchase money, £25 14s., £77 12s. and £73 8s. respectively; to ex-servicemen: half-yearly instalments—first 5 years interest only at 4½ per cent. per annum 11s. 7d., £1 14s. 11d. and £1 13s. respectively, balance 35 years principal and interest at 4½ per cent. per annum 14s. 4d., £2 3s. 3d. and £2 0s. 11d. respectively; civilians: half-yearly instalments—first 5 years interest only at 5 per cent. per annum 12s. 10d., £1 18s. 10d. and £1 16s. 9d. respectively, balance 35 years principal and interest at 5 per cent. per annum 15s. 3d., £2 6s. and £2 3s. 6d. respectively; subject to conditions governing selection in this estate.

Victoria District (near Kojarena).

Corr. No. 11686/07. (Plan 157C/40, D4.)

The area of about 475 acres bounded on the East by Victoria Location 2800, on the South by Victorian Location 6111, on the West by a North-South line extending from the Eastermost corner of reserve No. 11192 to the Northern boundary of said location 6111 and by part of the North-Eastern boundary of said reserve No. 11192, on the North-West by the South-Eastern side of the road adjoining the South-Eastern side of the Railway Reserve; available to adjoining holders only; subject to survey, classification, pricing and to payment for improvements. Deposit required, £6 8s.

Williams District (about 8 miles East of
Harrismith).

Corr. No. 5801/50. (Plan 386/80, DE1 and 2.)

The area of about 4,000 acres bounded on the East and North by Williams Locations 13465, 11590, 11544, 12685, 9941 and 9673, on the South and West by locations 8451, 9940, 9942, 9938, 13271, 13397 and 11591, on the North-West by a protected road extending from the Northernmost corner of said location 11591 to the North-West boundary of said location 13465; subject to survey, classification and pricing. Deposit required, £17 4s. for the whole area.

Williams District (about 8 miles East of Dudinin).

Corr. No. 5820/50. (Plan 386/80, E1.)

The area of about 130 acres bounded on the East by Williams Location 8555, on the South and West by location 12499, on the North by location 12815; subject to survey (if required), classification and pricing. Deposit required, £4 3s.

H. E. SMITH,
Under Secretary for Lands.

THE ROAD DISTRICTS ACT, 1919-1948.

WHEREAS M. L. and W. M. Marshall and R. Heron being the owners of land over or along which the undermentioned road, in the Broomehill Road District passes, have applied to the BROOMEHILL Road Board to close the said road, which is more particularly described hereunder, that is to say:—

118/10.

B.510. Portion of road No. 3759, from a South-Eastern corner of Kojonup location 5619 and extending Westerly to the North-Western corner of location 3549; thence South to a surveyed road on a South boundary of location 5619. (Plan 417D/40, C4.)

WHEREAS Albert Woodhead being the owner of land over or along which the undermentioned road, in the Canning Road District passes, has applied to the CANNING Road Board to close the said road, which is more particularly described hereunder, that is to say:—

4478/26

C.415. Road No. 7617, passing along the West and the South boundaries of lot 1239 of Canning Location 25, from Aspley Road at the North-West corner of the lot to road No. 3041 at its South-East corner. (Plan 1D/20 S.E.)

WHEREAS Adeline Doyle being the owner of land over or along which the undermentioned road, in the Corrigin Road District passes, has applied to the CORRIGIN Road Board to close the said road, which is more particularly described hereunder, that is to say:—

4599/50.

C.462. The surveyed road along portion of a Southern boundary of Avon Location 12377, from the South-Eastern corner of location 13146 to the North-Eastern corner of location 12378. (Plan 344/80, A.B.3.)

WHEREAS the Melville Road Board being the owner of land over or along which the undermentioned road, in the Melville Road District passes, has applied to the MELVILLE Road Board to close the said road, which is more particularly described hereunder, that is to say:—

14493/02.

M.492. Portion of road No. 8874 (Coogee Road) from the Western corner of lot 61 of Swan Location 61 and extending Eastwards along the Southern boundary of the said lot, Southern boundaries of lots 60 and 59 to a South-Eastern corner of the latter lot, as shown on diagram 61110. (Plan 1D/20, S.E.)

WHEREAS Thomas G. Williamson and the West Australian Turf Club being the owners of land over or along which the undermentioned road, in the Mundaring Road District passes, have applied to the MUNDARING Road Board to close the said road, which is more particularly described hereunder, that is to say:—

4013/21.

M.456. Part of road No. 6526, from the Southern alignment of road No. 6530 to the Eastern Goldfields Railway Reserve. Plan 1C/20, N.W.)

WHEREAS the Minister for Lands being the owner of land over or along which the undermentioned roads, in the Pingelly Road District pass, has applied to the PINGELLY Road Board to close the said roads, which are more particularly described hereunder, that is to say:—

14/36.

P.383. (a) The surveyed road along the Southern boundary of Wickepin Agricultural Area Lot 225, from the surveyed road to its South-Western corner to the surveyed road at its South-Eastern corner.

(b) The surveyed road along the Western boundary of Wickepin Agricultural Area Lot 94, from the surveyed road at its North-Western corner to a surveyed road at its South-Western corner.

(Pan 378B/40, D.E. 2.)

And where as such applications have been duly published in the *Government Gazette*:

And whereas the said Boards have assented to the said applications:

And whereas the Governor in Executive Council has confirmed the said assents:

It is hereby notified that the said Roads are closed.

Dated this 28th day of November, 1950.

H. E. SMITH,
Under Secretary for Lands.

THE ROAD DISTRICTS ACT, 1919-1948.

Closure of Road.

WE, Christopher Guy Murray and Ellen May Murray, being the owners of land over or along which the portion of road hereunder described passes, have applied to the Serpentine Jarrahdale Road Board to close the said portion of road, viz.:—

Serpentine-Jarrahdale.

6670/06.

S.118—The surveyed road along the Western boundaries of Murray Location 250 and 1258, from a surveyed road at the North-Western corner of location 250 to a surveyed road at the South-Western corner of location 1258. (Plan 341C/40, D4.)

C. G. MURRAY.
E. M. MURRAY.

I, Daniel Glyn Watkins, on behalf of the Serpentine-Jarrahdale Road Board, hereby assent to the above application to close the road therein described.

D. G. WATKINS,
Chairman, Serpentine-Jarrahdale Road Board.
20th November, 1950.

THE ROAD DISTRICTS ACT, 1919-1948.

Closure of Road.

WE, Clement Rowland Combes, Arthur John Day, and Frank Henry Thomas Poett, being the owners of land over or along which the portion of road hereunder described passes, have applied to the Katanning Road Board to close the said portion of road, viz.:—

Katanning.

8309/06.

K.384—The surveyed road along the Western boundaries of Katanning A.A. Lots 235 and 228, from Hassell Road at the North-Western corner of the former lot, to McKenzie Road at the South-Western corner of lot 228. (Plan 416B/40, F1.)

F. H. POETT.
A. J. DAY.
C. R. COMBES.

I, Fred Manton Bowden, on behalf of the Katanning Road Board, hereby assent to the above application to close the road therein described.

F. M. BOWDEN,
Chairman Katanning Road Board.
13/10/50.

THE ROAD DISTRICTS ACT, 1919-1948.

Closure of Road

WE, A. E. Shelley and J. Tomas being the owners of land over or along which the portion of road hereunder described passes, have applied to the Nannup Road Board to close the said portion of road, viz.:—

Nannup

12082/05

N.310. A strip of land, one chain wide, and being all that portion of road No. 2485, starting at the junction of that road with road No. 5452 and extending 158 deg. 5 min. 3 chains 37.5 links, thence 182 deg. 12 min. 15 chains 92.3 links, thence 353 deg. 14 min. 6 chains 41.6 links, thence 2 deg. 12 min. 9 chains 37.2 links; thence

338 deg. 5 min. 5 chains 22.1 links, thence 117 deg. 7 min. 22.8 links and 133 deg. 48 min. 2 chains 7.2 links to the starting point. (O.P. 4984) (Plan 414D/40 B4.)

E. SHELLEY.
J. TOMAS.

I, Stanley Edmund Ford, on behalf of the Nannup Road Board, hereby assent to the above application to close the road therein described.

S. E. FORD,
Chairman Nannup Road Board.
27/10/50.

THE ROAD DISTRICTS ACT, 1919-1948.

Closure of Road.

WE, William Henry Kelly, Edmund John Handcock, Arthur Richard Buck, and Eva Emma Buck being the owners of land over or along which the portion of road hereunder described passes, have applied to the Wanneroo Road Board to close the said portion of road, viz.:—

Wanneroo.

5956/50

W.661. The r.o.w. along the South-Western boundaries of Wanneroo lots 92-101 inclusive, from Cockman Road to road No. 3115. (Plan Wanneroo Townsite.)

ARTHUR RICHARD BUCK.
E. E. BUCK.
W. H. KELLY.
E. J. HANDCOCK.

I, Gilbert McIntosh Handcock, on behalf of the Wanneroo Road Board, hereby assent to the above application to close the road therein described.

G. M. HANDCOCK,
Chairman Wanneroo Road Board.
13/10/1950.

THE ROAD DISTRICTS ACT, 1919-1948.

Closure of Road.

WE, Arthur Price Dillistone, Mary Jane Calder and John Benjamin Gray being the owners of land over or along which the portion of road hereunder described passes, have applied to the Upper Chapman Road Board to close the said portion of road, viz.:—

Upper Chapman.

6294/50.

C.463. The surveyed road along the Western boundaries of Victoria Locations 5363 and 5364 from the North-Western corner of the former location to the South-Western corner of the latter location. (Diagram 60744, Plan 157A/40 C1.)

ARTHUR P. DILLISTONE.
J. B. GRAY.
M. J. CALDER.

I, Hubert Ronald Smith, on behalf of the Upper Chapman Road Board, hereby assent to the above application to close the road therein described.

H. R. SMITH,
Chairman Upper Chapman Road Board.
17/11/1950.

THE ROAD DISTRICTS ACT, 1919-1948.

WHEREAS the COLLIE Road Board, by resolution passed at a meeting of the Board, held at Collie on or about the 9th day of March 1946, resolved to open the road hereinafter described, that is to say:—

L. & S. 9942/07, M/R. 362/45.

Nos. 2017 and 1516—Deviations. A strip of land, one chain wide, widening in parts, as shown delineated and coloured dark brown on diagram 61244. The portions of roads coloured blue are hereby closed. (Plan 411B/40, F2.)

WHEREAS the MANJIMUP Road Board, by resolution passed at a meeting of the Board, held at Manjimup on or about the 15th day of September, 1950, resolved to open the road hereinafter described, that is to say:—

1117/47.

No. 10690. A strip of land, one chain wide, plus truncations, widening in parts, commencing at the North-West corner of Nelson Location 12006, and extending, as shown on O.P.'s. 3149 and 5663, along the North-Western boundaries of locations 12006 and 11979; thence through location 11978 to a surveyed road on the Southern boundary of the latter location. (Plan 443D/40, A4.)

WHEREAS the MEEKATHARRA Road Board, by resolution passed at a meeting of the Board, held at Meekatharra on or about the 27th day of July, 1950, resolved to open the road hereinafter described, that is to say:—

4899/50.

No. 10687. A strip of land, one chain wide, leaving pastoral lease 394/1064 on a Southern boundary and extending in a Southerly direction through pastoral lease 394/1065, reserve 18339, pastoral leases 394/1065, 394/1066, 394/653; thence South-Westerly through pastoral leases 394/1347 and 394/940 to road No. 8170. (Plans 72/300 and 59/300).

WHEREAS the MELVILLE Road Board, by resolution passed at a meeting of the Board, held at Bicton on or about the 15th day of October, 1946, resolved to open the road hereinafter described, that is to say:—

14493/02.

No. 2838. Deviation—A strip of land, one chain wide, widening in parts, as delineated and coloured dark brown on diagram 61110. The portion of road coloured blue is hereby closed. (Plan 1D/20, S.E.)

WHEREAS the PERTH Road Board, by resolution passed at a meeting of the Board, held at Perth on or about the 26th day of October, 1949, resolved to open the road hereinafter described, that is to say:—

3026/49.

No. 10691. A strip of land, 25 links wide, along the Northern boundaries of lots 94 to 101 inclusive of Perthshire Location At., from Grant Street to Phillips Grove.

No. 10692. A strip of land, 25 links wide, along the Northern boundaries of lots 102 to 109 inclusive, from Phillips Grove to Bowra Avenue.

No. 10693. A strip of land, 25 links wide, along the Northern boundaries of lots 110 to 117 inclusive, from Bowra Avenue to the r.o.w. at the North-Western corner of lot 117.

No. 10694. A strip of land, 25 links wide, along the Western boundaries of lots 118 to 121, from Selina Street to King George Street.

No. 10695. A strip of land, 25 links wide, along the Western boundaries of lots 60 to 64 inclusive, from Tyler Place to Selina Street.

No. 10696. A strip of land, 25 links wide, along the Northern boundaries of lots 54 to 59 inclusive, from Bowra Avenue to road No. 10695.

No. 10697. A strip of land, 25 links wide, widening in parts, along the Western and South-Western boundary of lot 91, South-Western boundaries of lots 90 and 89, from Selina Street to Grant Street.

No. 10698. A strip of land, 25.1 links wide, along the North-Eastern boundaries of lots 8 to 15 inclusive, from Grant Street to Phillips Grove.

No. 10699. A strip of land, 25.1 links wide, along the North-Eastern boundaries of lots 16 to 25 inclusive, from Phillips Grove to Bowra Avenue.

No. 10700. A strip of land, 25 links wide, along the Northern boundary of lot 26, the North-Eastern boundaries of lots 27 to 35 inclusive, and the Northern boundaries of lots 35, 36 and 37, from Bowra Avenue to Government Road.

No. 10701. A strip of land, 25 links wide, along the Western boundaries of lots 38 to 45 inclusive, from road No. 10700 to Tyler Place.

Plan 1D/20 NW, L.T.O. Plan 3942.)

WHEREAS the PRESTON Road Board, by resolution passed at a meeting of the Board, held at Donnybrook on or about the 26th day of September, 1950, resolved to open the road hereinafter described, that is to say:—

10517/12.

No. 4944. Deviation—A strip of land one chain wide, as shown delineated and coloured dark brown on O.P. 5773. (Plan 414B/40, D1.)

WHEREAS the SWAN Road Board, by resolution passed at a meeting of the Board, held at Midland Junction on or about the 31st day of July, 1950, resolved to open the road hereinafter described, that is to say:—

4303/21.

No. 10686. A strip of land one chain wide, along the Northern boundary of Swan Location 2972 from its North-Western to its North-Eastern corner. (Plan Pyrtton Estate.)

WHEREAS the WANNEROO Road Board, by resolution passed at a meeting of the Board, held at Wanneroo on or about the 27th day of February, 1950, resolved to open the road hereinafter described, that is to say:—

606/06.

Road No. 2302 (Deviation of part). A strip of land, one chain wide as shown delineated and coloured dark brown on diagram 62007. The portion of road coloured blue is hereby closed by deviation. (Plan 1A/40, B1.)

And whereas His Excellency the Governor, pursuant to section 17 of the Public Works Act, 1902-1945, by notices published in the *Government Gazette*, declared that the said lands had been set apart, taken, or resumed for the purpose of the said Roads, and that plans of the said lands might be inspected at the Department of Lands and Surveys, Perth.

And whereas the said Board has caused a copy of the said notices to be served upon the owners and occupiers of the said lands resident within the State, or such of them as can with reasonable diligence be ascertained, either personally or by registered letter posted to their lastnamed places of abode.

And whereas the Governor in Executive Council has confirmed the said resolutions, it is hereby notified that the lines of communication described above are Roads within the meaning of the Road Districts Act, 1919-1948, subject to the provisions of the said Act.

Dated this 28th day of November, 1950.

H. E. SMITH,
Under Secretary for Lands.

Crown Law Department,
Perth, 29th November, 1950.

HIS Excellency the Governor in Executive Council has approved of the undermentioned appointments:—

Keith Hamilton Hogg as Acting Magistrate of the Broome, Derby, Hall's Creek and Wyndham Local Courts; Acting Resident Magistrate of the Broome, West Kimberley and East Kimberley Magisterial Districts; and Acting Chairman of the Broome, West Kimberley and East Kimberley Courts of Session during the absence on leave of A. L. F. Taylor.

Arthur Lane Francis Taylor as Acting Magistrate of the Carnarvon, Shark Bay, Onslow, Roebourne, Port Hedland and Marble Bar Local Courts; Acting Resident Magistrate of the Gascoyne, Ashburton, Roebourne, Port Hedland and Pilbara Magisterial Districts; and Acting Chairman of the Gascoyne, Ashburton, Roebourne, Port Hedland and Pilbara Courts of Session during the absence of Keith Hamilton Hogg on biennial leave.

H. SHEAN,
Under Secretary for Law.

SUPREME COURT, 1935-1949.

Crown Law Department,
Perth, 27th November, 1950.

THE following amendments of the Rules of the Supreme Court, 1909, are published for general information.

H. SHEAN,
Under Secretary for Law.

SUPREME COURT ACT, 1935-1949.

Rules of the Supreme Court, 1909.

WE, the Honourable Sir John Patrick Dwyer, Chief Justice, the Honourable Albert Asher Wolff, the Honourable James Leonard Walker and the Honourable Lawrence Walter Jackson, Puisne Judges of the Supreme Court of Western Australia, acting in pursuant of the powers conferred by the Supreme Court Act, 1935-1949, and of every other power enabling us in this behalf, do hereby amend the Rules of the Supreme Court, 1909, in the manner hereinafter mentioned, and declare that such amendments shall come into operation on the first day of January, 1951.

1.—Order III.

The heading "Indorsements of Claim" is struck out and the following heading substituted:—

Indorsements Required where Claim is for Liquidated Demand or for Account.

Rules 1 to 6 are rescinded.

Rule 7 is rescinded and the following substituted:—

7. Where the plaintiff's claim is for a liquidated demand only the writ shall bear an indorsement stating that all further proceedings will be stayed on payment before the time limited for appearance of the sum claimed together with such sum as is indorsed on the writ for the plaintiff's costs up to and including service:

Provided that the defendant may notwithstanding that such costs have been specified in the indorsement have the costs taxed and if more than one-sixth be disallowed the plaintiff shall pay the costs of taxation.

The form of indorsement shall be according to the form set out in Appendix A, Part III, Section III, as the circumstances of the case may require.

The form of indorsement for costs in Section III of Part III in Appendix A is rescinded and the following substituted:—

If within the time limited for appearance the defendant pays to the plaintiff or to his solicitor or into court the amount claimed together with the sum of £ being the costs incurred by the plaintiff up to and including service of this writ all further proceedings will be stayed:

Provided that the defendant may, notwithstanding the payment of such costs, have the same taxed by the Taxing Master of the Court and if more than one-sixth be disallowed the plaintiff shall pay the costs of taxation.

2.—Order V.

Part III is rescinded.

3.—Order XIII.

Rule 3 is rescinded and the following substituted:—

3. Where the writ of summons is indorsed for a liquidated demand and the defendant fails, or all the defendants if more than one fail to appear thereto, the plaintiff may enter final judgment for any sum not exceeding the sum indorsed on the writ together with interest at the rate specified (if any) or (if no rate be specified) at the rate of five pounds per centum per annum to the date of the judgment, and costs.

Rule 4 is amended by striking out the words "whether specially or otherwise" in the second line.

Rule 5 is amended by striking out the words "a statement of claim or particulars to be filed before any assessment of damages and may order" in lines 8, 9 and 10.

Rule 7 is amended by striking out the words "whether specially or otherwise" in line 4.

Rule 11 is amended by striking out the words "and if the writ is not specially indorsed under Order III, Rule 6, of a statement of claim" in lines 4 to 6.

Rule 12 is rescinded.

4.—Order XIV.

The heading is amended by striking out the words "where writ specially indorsed" and substituting the words "in certain cases."

Rule 1 is rescinded and the following substituted:—

1. (1) The plaintiff may apply to a judge for leave to enter final judgment against a defendant who has entered an appearance in any of the following cases—

(a) Where the plaintiff seeks only to recover a debt or liquidated demand in money payable by the defendant with or without interest arising—

(i) upon a contract express or implied (as for instance on a bill of exchange, promissory note or cheque or other simple contract debt); or

(ii) on a bond or contract under seal for payment of a liquidated amount of money; or

(iii) on a statute where the sum sought to be recovered is a fixed sum of money or in the nature of a debt other than a penalty; or

(iv) on a guarantee whether under seal or not where the claim against the principal is in respect of a debt or liquidated demand; or

(v) on a trust.

- (b) Where the plaintiff being the lessor of land or person entitled to the reversion expectant on the determination of a lease or tenancy seeks to recover possession of the land with or without a claim for mesne profits against a tenant whose term has expired or has been duly determined by notice to quit or has become liable to forfeiture or against persons claiming under such tenant or where a person entitled to immediate possession of land seeks to recover possession of the land from a person who is occupying the same without right, title or license.
- (c) Where the plaintiff seeks to recover possession of a specific chattel with or without a claim for the hire thereof or for damages for its detention.
- (d) Where the plaintiff claims possession of any property forming a security for the payment of money and the right to possession has arisen under the security.
- (e) Where the plaintiff claims specific performance of a contract in writing for the sale or purchase of property.
- (2) Every such application shall be supported by affidavit (of the plaintiff or of some other person who can swear positively to the facts) verifying the cause of action and the amount claimed, if any, and stating that in his belief there is no defence to the action.
- (3) The judge may thereupon unless the defendant shall satisfy him that he has a good defence to the action on the merits or shall disclose such facts as may be deemed sufficient to entitle him to defend the action generally make an order empowering the plaintiff to enter such judgment as may be just having regard to the nature of the remedy or relief claimed. On the hearing of any application under this rule the judge may if he thinks fit amend the writ or statement of claim.
- (4) If on the hearing of any application under this rule it shall appear that any claim which does not come within the provisions of sub-rule (1) of this rule has been included in the statement of claim the judge may if he shall think fit forthwith amend the statement of claim by striking out such claim or may deal with the claim which does come within the provisions of sub-rule (1) as if no other claim had been included and allow the action to proceed as regards the residue of the claim.
- (5) Where the plaintiff's claim is for the delivery of a specific chattel (with or without a claim for the hire thereof or for damages for its detention) the judge may make an order for the delivery up of the chattel without giving the defendant any option of retaining the same upon paying the assessed value thereof and such order if not obeyed may be enforced by writ of attachment or writ of delivery.
- (6) Where a counter-claim is delivered in respect of a class of claim specified in sub-rule (1) and the plaintiff or opposite party delivers a defence denying liability of such counter-claim in whole or in part the defendant may apply for leave to enter final judgment on such counter-claim as soon as such defence is delivered and the provisions of this Order shall apply with the necessary modifications.

5.—Order XV.

Rule 1 is amended by striking out all words at the beginning of the rule down to and including the word "account" in the third line and substituting the following:—

Where the statement of claim claims an account or involves the taking of an account.

6.—Order XIX.

Rule 2 is amended by striking out all words down to and including the word "entitled" in line 4 and substituting the following:—

The plaintiff shall indorse on or annex to and file with the writ a statement of his claim and of the relief or remedy to which he claims to be entitled. Such statement of claim shall be as prescribed by these Rules.

A new rule is inserted after Rule 2 to be numbered 2A as follows:—

2A. The original of every defence set-off or counter-claim and of every reply or subsequent pleading and of any further particulars of any pleading a copy of which is required by these Rules to be delivered by one party to another shall be filed in the Central Office before delivery is made of the copy as hereinafter prescribed.

Rule 10 is rescinded and the following substituted:—

10. Within twenty-four hours after filing the original of any defence set-off counter-claim reply or subsequent pleading or of any further particulars of any pleading required to be delivered to a party or between parties a copy thereof shall be delivered to the solicitor of every party who appears by a solicitor or to the party if he does not appear by a solicitor.

Rule 11 is rescinded and the following substituted:—

11. The copy of every pleading or further particulars required to be delivered under the preceding rule shall be marked on the face with the date of the day on which it is filed; the date of the day on which it is delivered; the reference to the letter and number of the action; the title of the action; and the description of the pleading; and shall be indorsed with the name and place of business of the solicitor and agent (if any) delivering the same or the name and address of the party delivering the same if he does not act by a solicitor.

7.—Order XX.

Rules 1, 2 and 3 are rescinded.

8.—Order XI.

Rules 1 and 2 are rescinded.

Rule 3 is rescinded and the following substituted:—

3. In all actions a defence in denial of liability must deny such matters of fact from which the liability of the defendant is alleged to arise as are disputed.

Rule 6 is rescinded and the following substituted:—

6. The defendant shall deliver his defence within ten days from the time limited for appearance unless the time for delivery is extended by the Court or a judge.

Rule 7 is rescinded.

9.—Order XXVII.

Rule 1 is rescinded.

10.—Order XXVIII.

Rule 2 is amended by striking out the words “whether indorsed on the writ or not” in the second line.

Rule 8 is rescinded and the following substituted:—

8. An indorsement or pleading may be amended by written alterations in the copies which have been filed and delivered unless the amendments require the insertion of more than twelve words in any one place, or in the opinion of the Master are so numerous or of such a nature that the making of them in writing would render the document difficult or inconvenient to read, in either of which cases the amendment must be made by filing and delivering a fresh copy or print of the document as amended.

Rule 10 is amended by inserting the words “filed and” after the word “be” in the second line.

11.—Order XXX.

Order XXX is rescinded and the following substituted:—

Order XXX.

INTERROGATORIES, DISCOVERY AND INSPECTION.

General.

1. A party may give notice in writing to any other party requiring him—
 - (a) to answer specified interrogatories relating to any matter in issue;
 - (b) to give discovery of all documents which he has or has had in his possession or power relating to any matter in issue;
 - (c) to produce any document in his possession or power relevant to any matter in issue or which is referred to in any pleading; particulars; affidavit; or answer to interrogatories filed on behalf of such other party.
2. A party may object—
 - (a) to answer an interrogatory on all or any of the following grounds—that it is—
 - (i) irrelevant;
 - (ii) scandalous or indecent;
 - (iii) vexatious or oppressive;
 - (iv) not *bona fide* required for the purpose of the litigation;
 - (v) not sufficiently material at that stage;
 - (vi) inadmissible under the laws of evidence:
 Provided that interrogatories which do not relate to any matters in issue shall be deemed irrelevant notwithstanding that they might be admissible on the cross-examination of the witness;
 - (b) to give discovery of documents on the ground that it is not necessary at that stage, or not necessary for fairly disposing of the matters in issue;
 - (c) to produce any document or documents on the ground of privilege or on the ground that it is not necessary at that stage.

Voluntary Compliance with Request.

As to Interrogatories and Discovery.

3. (1) If the party making the requisition for answers to interrogatories so elects in the notice the answers may take the form of an unsworn statement of the person answering, which shall be attested by the solicitor for the party interrogated by some person authorised by the Court to take affidavits.
- (2) If the party making the requisition for discovery of documents so elects in the notice the discovery may take the form of a list of documents which shall be attested by the solicitor for the party giving discovery or by some person authorised by the Court to take affidavits.
- (3) A party or person wilfully making a false statement in answer to an interrogatory or wilfully omitting to discover any document he is obliged to discover shall be guilty of contempt of Court and punishable accordingly.
- (4) If the party making the requisition does not agree to accept the statement or list then the answers to interrogatories or the discovery shall be made on affidavit.

As to Inspection of Documents.

4. (1) The party to whom any notice under paragraph (b) or (c) of Rule 1 is given shall serve notice on the party making the request specifying those documents he consents to produce and those he objects to produce and the grounds for his objection.
- (2) The notice shall appoint a time during the ensuing three days after service of the notice and the place at which the documents may be inspected.
- (3) The notice shall be served on the other party—
 - (a) in the case of documents referred to in a list or affidavit of discovery—within two days from the receipt of the request; and
 - (b) in any other case—within four days from the receipt of the request.
- (4) Inspection shall be made at the address for service of the party producing the documents, or in the case of bankers' books or other books of account or books in constant use for the purpose of any trade or business at their usual place of custody.
- (5) The party making the inspection shall be at liberty to make copies of any documents produced for inspection under this rule.

Compulsory Compliance.

Application for Order and Proceedings thereon.

5. (1) If the party requested to answer interrogatories or to give discovery or to produce any document for inspection neglects or refuses to do so within the time prescribed or such extended time as may be agreed by the parties; or in the case of answers to interrogatories shall answer interrogatories or any of them evasively or insufficiently; or in the case of discovery shall not fully or properly disclose all documents, the party making the request may apply to a judge for an order to compel compliance with the requisition of the notice. The summons in support of the application shall state the reasons for the making of the application.

(2) No affidavit shall be necessary in support of any application for answers to interrogatories or discovery of documents.

(3) Every application for an order for inspection of documents, except in the case of documents referred to in the pleadings; particulars; affidavits; or answers to interrogatories of the party so neglecting or refusing, shall be founded on affidavit showing of what documents inspection is sought; that the party applying is entitled to inspect them; that they are in the possession or power of the other party; and that such party has refused to produce them on being requested to do so.

(4) If the judge is satisfied that no legitimate objection exists under Rule 2 he may make an order for answers to the interrogatories, or for discovery, or for inspection of the documents or for further or better answers or for further or better discovery as the case may require. When making an order for inspection of documents the judge may deal with the documents in such way as he may consider just to protect the rights of any party or parties.

(5) Where inspection of any business books is applied for the judge may instead of ordering inspection of the original books order a copy of any entries therein to be furnished and verified by the affidavit of some person who has examined the copy with the original entries and such affidavit shall state whether or not there are in the original book any and what erasures, interlineations, or alterations: Provided that, notwithstanding that such copy has been supplied, a judge may order inspection of the book from which the copy was made.

(6) The party against whom an order is obtained shall pay the costs of the application unless the judge on good cause shown shall order otherwise.

(7) If the judge is satisfied that there is a legitimate objection under Rule 2 he may refuse the application or grant it as to particular interrogatories or as to discovery or inspection of certain documents or classes of documents or adjourn the application wholly or in part.

(8) Without limiting the generality of the preceding subrule, if the judge is satisfied that the right to answers to interrogatories, discovery, or inspection depends on the determination of any issue or question in dispute or that for any other reason it is desirable that any issue or question in dispute should be determined before deciding such right he may order the issue or question to be determined first and reserve the application for further consideration.

Onus of Proof where alleged Evasive or Insufficient Answers to Interrogatories.
Deficient Discovery.

6. Where it is alleged that a party has answered an interrogatory evasively or insufficiently or has not made a full or proper discovery of documents the party alleging may if he can—in the case of interrogatories, demonstrate the evasion or insufficiency by the form of the answer to the question; and in cases where it cannot be so demonstrated, and in cases of alleged failure to make full or proper discovery, the onus shall lie on the party alleging to adduce evidence of reasonable grounds for suspecting such evasion, insufficiency or failure.

Contested Claim or Privilege.

7. Any objection to answering one or more of several interrogatories may be taken by affidavit setting out the grounds of objection.

8. Where in any list of documents supplied on discovery or in any affidavit of discovery a party claims privilege the party requiring discovery may traverse the claims to privilege by adducing evidence either that the claim to privilege is unfounded or mistaken, but in the absence of any evidence to that effect the claim to privilege shall be sustained.

9. In determining any objection on the ground of privilege to the production of any document or class of document the Judge may inspect the document in question.

Statements, Lists and Affidavits—By Whom Made.

10. Any statement or affidavit in answer to interrogatories or any list of documents or affidavit of documents in discovery or any affidavit of objection to interrogatories or discovery may be made as follows—

- (a) by the party;
- (b) where the party is the Crown or an officer of the Crown sued or suing in his official capacity—by some officer of the Crown having personal knowledge of the facts;
- (c) where the party is a body corporate or a body of persons empowered by law to sue or be sued whether in its own name or in the name of any officer or other person—by some member or officer of the corporation or body having knowledge of the facts;
- (d) where the party is not sui juris—by his next friend, guardian ad litem, or committee, as the case may be;

and in the case of an order against any party to which paragraph (b) or (c) or (d) applies the order shall specify the person who is to comply with the order on behalf of the party.

Effect of Non-compliance with Order.

11. If any party fails to comply with any order to answer interrogatories, or for discovery or inspection of documents, he shall be liable to attachment. He shall also, if a plaintiff, be liable to have his action dismissed for want of prosecution, and, if a defendant, to have his defence, if any, struck out, and to be placed in the same position as if he had not defended, and the party who obtained the order may apply to a Judge for a further order to that effect and an order may be made accordingly.

12. Service of an order for interrogatories or discovery or inspection made against any party on his solicitor shall be sufficient service to found an application for an attachment for disobedience to the order. But the party against whom the application for an attachment is made may show in answer to the application that he has had no notice or knowledge of the order.

13. A solicitor upon whom an order against any party for interrogatories or discovery or inspection is served under the last preceding rule, who neglects without reasonable excuse to give notice thereof to his client shall be liable to attachment.

14. Any party may use in evidence any one or more of the answers or any part of an answer of the opposite party to interrogatories without putting in the others or the whole of such answer: Provided always that in such case the Judge may look at the whole of the answers and if he shall be of opinion that any others of them are so connected with those put in that the last-mentioned answers ought not to be used without them he may direct them to be put in.

Medical Examination of Parties.

15. (1) (a) Where it becomes material in any action or matter before the Court to consider the question of the physical or mental well-being of any party any opposing party may by notice in writing require such first-mentioned party to submit himself for examination by a duly qualified medical practitioner provided and paid by the party requiring the examination. At any such examination the medical adviser of the party to be examined shall be entitled to be present if the party so desires.

(b) In default of agreement as to the time and place of the examination, or if any matter shall arise in relation to such examination, either party may apply to a Judge for an order specifying when and where such examination may be made and any other matters to facilitate the examination.

(c) If the Judge considers that either party has been unreasonable in the matter he may order that party to pay the costs of the application and any other costs unnecessarily incurred in consequence.

(2) A reasonable sum to cover any travelling expenses necessarily incurred by the party to be examined in going to and returning from the place of examination shall if demanded be paid to the party to be examined by the party requiring the examination.

(3) If any party refuses to submit himself for examination as required by this rule or in any way obstructs the examination the Court or a Judge may order that all further proceedings be stayed until the examination has taken place.

(4) On demand made by or on behalf of the person examined the party who required the examination shall obtain from the medical practitioner conducting the examination a report in writing and shall deliver to the party making the demand a full and true copy of such report. If default be made in delivery for one week, or if the party requiring delivery alleges that the report is insufficient or incomplete, such party may obtain an order for delivery of the report or of a further and better report and the Court or a Judge may direct that if the order be not complied with within a time to be therein specified the claim or defence be struck out or the proceedings be stayed. Unless otherwise directed the costs of obtaining such order shall be borne by the party in default.

Inspection of Physical Objects.

16. (1) Where one party alleges that another party to any action or matter has in his possession or control some physical object, not in the nature of a document, the inspection of which is material for the proper presentation of his case such first mentioned party may by notice in writing require the other to permit inspection by the party requiring it with or without his solicitor or expert adviser.

(2) The party required shall nominate a time and place for inspection. In default of agreement as to the time and place, or if any matter shall arise in relation to such inspection, either party may apply to a Judge for an order specifying how and when and where such inspection may be made.

(3) If the Judge considers that either party has been unreasonable in relation to the matter he may order that party to pay the costs of the application and any other costs unnecessarily incurred in consequence.

Forms.

17. Interrogatories shall be in Form No. 6 in Appendix B with such variations as the circumstances may require.

18. A statement or an affidavit in answer to interrogatories may, unless otherwise ordered by a Judge, be in Form No. 7 in Appendix B, with the necessary variations in the case of a statement, and shall be filed within ten days after the service of such request or order.

19. A list or an affidavit of discovery shall be in Form No. 8 in Appendix B, with the necessary variations in the case of a list, and shall be filed within ten days after the service of such request or order.

20. A form of notice to produce documents is given in Form No. 9 in Appendix B.

21. A form of notice to inspect documents is given in Form No. 10 in Appendix B.

Security for Costs.

22. In granting any application for answers to interrogatories, discovery, or inspection of documents the judge may order the party applying to give security for any costs which may be incurred by the other party in complying with the order, and the provisions of Rule 5 of Order LXV shall apply accordingly.

12.—Order LXIV.

Rule 4 is rescinded and the following substituted:—

4. No pleading shall be filed, delivered or amended in the period commencing on the 24th December and ending on the ensuing 31st January without leave of the Court or a judge: Provided that a statement of claim endorsed in or annexed to a writ or any amendment thereof shall not be deemed to be within the prohibition of this rule.

13.—Order LXV.

Rule 35 is amended as follows:—

Paragraph (17) is rescinded and the following substituted:—

(17) (i) The costs of compliance with a notice or order to answer interrogatories, give discovery, or produce documents for inspection shall be reserved for the consideration of the judge at trial, or, where there is no trial, for the consideration of a judge, who shall make an order for judgment or dismissing the action or matter before or without trial.

(ii) In considering whether any order should be made and against which party the order should be made the judge shall decide—

(a) whether either or both of the parties have by their conduct in connection with the request for or the answers to interrogatories or the giving of discovery or inspection unnecessarily increased the costs;

(b) whether the results achieved have justified wholly or in part the additional costs involved;

and may award the whole or part of the additional costs as he shall think justified; or give such special directions as he shall think necessary to the Taxing Master if the costs are left to the Taxing Master for taxation.

Paragraph (21) is amended by adding after the words “notice to produce” in the sixth line the words “at trial” and striking out the words “procuring discovery by interrogatories or order” in the seventh and eighth lines.

Dated this 24th day of November, 1950.

J. P. DWYER,
Chief Justice.

A. A. WOLFF,
Puisne Judge.

J. L. WALKER,
Puisne Judge.

L. W. JACKSON,
Puisne Judge.

PUBLIC WORKS TENDERS.

Tenders, closing at Perth, 2.30 p.m., on dates mentioned hereunder, are invited for the following:—

Perth Government House Ballroom—Supply and Installation of Electrically Operated Food Lift (11156); 5th December, 1950; conditions may be seen at the Contractors' Room, P.W.D., Perth, on and after 14th November, 1950.

Kununoppin Hospital—Additions (11157); 5th December, 1950; conditions may be seen at the Contractors' Room, P.W.D., Perth and Merredin, and District Hospital, Kununoppin, on and after 21st November, 1950.

Bruce Rock School Quarters—Repairs and Renovations (11158); 5th December, 1950; conditions may be seen at the Contractors' Room, P.W.D., Perth and Merredin, and Police Station, Bruce Rock, on and after 21st November, 1950.

Nallan—Head Pumper's Quarters—Alterations and Additions (11159); 5th December, 1950; conditions may be seen at the Contractors' Room, P.W.D., Perth and Geraldton, and Mining Registrar's Office, Cue, on and after 21st November, 1950.

Dongara School Quarters—Additions and Repairs and Renovations (11160); 5th December, 1950; conditions may be seen at the Contractors' Room, P.W.D., Perth and Geraldton, on and after 21st November, 1950.

Bunbury Government Offices—Additions and Alterations (11161); 5th December, 1950; conditions may be seen at the Contractors' Room, P.W.D., Perth and Bunbury, on and after 21st November, 1950.

Albany Infants' School—Removal of Classroom from Young's Siding (11162); 5th December, 1950; conditions may be seen at the Contractors' Room, P.W.D., Perth and Albany, on and after 21st November, 1950.

Merredin School—Alterations to Science Room (11163); 5th December, 1950; conditions may be seen at the Contractor's Room, P.W.D., Perth and Merredin, on and after 21st November, 1950.

Bindi Bindi—New Timber Framed School (11164); 5th December, 1950; conditions may be seen at the Contractors' Room, P.W.D., Perth, and at Water Supply Office, Northam, on and after 21st November, 1950.

Boulder Courthouse—Repairs and Renovations (11165); 5th December, 1950; conditions may be seen at the Contractors' Room, P.W.D., Perth and Kalgoorlie, on and after 21st November, 1950.

Moora Police Station and Quarters—Repairs and Renovations (11166); 5th December, 1950; conditions may be seen at the Contractors' Room, P.W.D., Perth, and at Police Station, Moora, on and after 21st November, 1950.

York Hospital—Repairs and Renovations (11167); 5th December, 1950; conditions may be seen at the Contractors' Room, P.W.D., Perth, Courthouse, York, and Water Supply Office, Northam, on and after 21st November, 1950.

Subiaco Thomas Street School—Repairs and Renovations (11168); 5th December, 1950; conditions may be seen at the Contractors' Room, P.W.D., Perth, on and after 21st November, 1950.

Moora School—Repairs and Renovations (11170); 5th December, 1950; conditions may be seen at the Contractors' Room, P.W.D., Perth, and at Police Station, Moora, on and after 21st November, 1950.

Perth Tourist Bureau Building—Remodelling (11171); 5th December, 1950; conditions may be seen at the Contractors' Room, P.W.D., Perth, on and after 14th November, 1950.

South Belmont School—Ground Improvements (11172); 12th December 1950; conditions may be seen at the Contractors' Room, P.W.D., Perth, on and after 28th November, 1950.

Harvey Irrigation Office—Repairs and Renovations (11173); 12th December, 1950; conditions may be seen at the Contractors' Room, P.W.D., Perth, and Bunbury, on and after 28th November, 1950.

Nyamup Mill School—New Shelter Shed (11174); 12th December, 1950; conditions may be seen at the Contractors' Room, P.W.D., Perth, and Bunbury, on and after 28th November, 1950.

Kalgoorlie Residency—Repairs and Renovations (11176); 12th December, 1950; conditions may be seen at the Contractors' Room, P.W.D., Perth, and Kalgoorlie, on and after 28th November, 1950.

North Midlands (Three Springs) Hospital—Additions and Alterations (11175); 19th December, 1950; conditions may be seen at the Contractors' Room, P.W.D., Perth, and Geraldton, and Three Springs Police Station, on and after 28th November, 1950.

Eastern Goldfields Technical School—Alterations to Trades Block (11177); 19th December, 1950; conditions may be seen at the Contractors' Room, P.W.D., Perth and Kalgoorlie, on and after 5th December, 1950.

Borden School—Repairs and Renovations (11178); 19th December, 1950; conditions may be seen at the Contractors' Room, P.W.D., Perth and Albany, on and after 5th December, 1950.

Bridgetown Police Station and Quarters—Repairs and Renovations (11179); 19th December, 1950; conditions may be seen at the Contractors' Room, P.W.D., Perth and Bunbury, and Clerk of Courts, Bridgetown, on and after 5th December, 1950.

Cuballing School Quarters—Repairs and Renovations (11180); 19th December, 1950; conditions may be seen at the Contractors' Room, P.W.D., Perth and Narrogin, on and after 5th December, 1950.

Busselton School—Additions (11181); 19th December, 1950; conditions may be seen at the Contractors' Room, P.W.D., Perth and Bunbury, and Clerk of Courts, Busselton, on and after 5th December, 1950.

Gingin School—Additions and Alterations (11182); 19th December, 1950; conditions may be seen at the Contractors' Room, P.W.D., Perth, and at Police Station, Gingin, on and after 5th December, 1950.

Boulder Intermediate School—Repairs and Renovations (11183); 19th December, 1950; conditions may be seen at the Contractors' Room, P.W.D., Perth and Kalgoorlie, on and after 5th December, 1950.

Pingelly School—Alterations and Additions (11184); 19th December, 1950; conditions may be seen at the Contractors' Room, P.W.D., Perth and Narrogin, and Police Station, Pingelly, on and after 5th December, 1950.

Middlesex School and Quarters—Repairs and Renovations (11185); 19th December, 1950; conditions may be seen at the Contractors' Room, P.W.D., Perth and Bunbury, and Police Station, Manjimup, on and after 5th December, 1950.

Wagin School—Additions (11186); 19th December, 1950; conditions may be seen at the Contractors' Room, P.W.D., Perth and Narrogin, and Clerk of Courts, Wagin, on and after 5th December, 1950.

Cadoux School—Additions (11187); 19th December, 1950; conditions may be seen at the Contractors' Room, P.W.D., Perth and Merredin, and G.W.S. Office, Northam, on and after 5th December, 1950.

Fremantle Technical High School—Sealing of Grounds (11188); 19th December, 1950; conditions may be seen at the Contractors' Room, P.W.D., Perth and Fremantle, on and after 5th December, 1950.

Fremantle Technical High School—External Painting (11189); 19th December, 1950; conditions may be seen at the Contractors' Room, P.W.D., Perth and Fremantle, on and after 5th December, 1950.

Fremantle Technical High School—Fencing (11190); 19th December, 1950; conditions may be seen at the Contractors' Room, P.W.D., Perth and Fremantle, on and after 5th December, 1950.

Tenders, together with the prescribed deposit, are to be addressed to "The Hon. the Minister for Works, Public Works Department, The Barracks, St. George's Place, Perth," and must be indorsed "Tender." The highest, lowest, or any tender will not necessarily be accepted.

W. C. WILLIAMS,
Under Secretary for Works.

30th November, 1950.

METROPOLITAN WATER SUPPLY, SEWERAGE AND DRAINAGE DEPARTMENT.

M.W.S. 1889/50.

IN accordance with the provisions of the Metropolitan Water Supply, Sewerage and Drainage Act, 1909, it is hereby notified that sewers and other apparatus have been completed and are now available for use in Reticulation Area 55 Perth, Part 1, within the boundaries of portion of Perth Municipality and Perth Road District, Maylands, as hereunder described:—

Commencing at a point in the centre of Packenham Street and the prolongation of the centre of the right-of-way between East Parade and Joel Terrace; thence Easterly and South-Easterly along the centre of Packenham Street to a point on the Western prolongation of the Northern boundary of lot 310 Joel Terrace; thence Easterly along the said prolongation of the said lot 310 to and along its Northern boundary and its Eastern prolongation to the centre of Joel Terrace; thence Northerly along the centre of Joel Terrace to the centre of Mitchell Street; thence Easterly along the centre of Mitchell Street to the centre of Ellesmere Street; thence Northerly and North-Westerly along the centre of Ellesmere Street for a distance of about 310 feet; thence North-Easterly in a straight line across Ellesmere Street to and across Swan Location Y as follows: Lot 1, portion 23, part 22, portion part 1, part 2 and portion to the centre of the South-West boundary of Riverslea Road, a distance of approximately 1,307 feet; thence South-Easterly along the North-East boundary of the said last portion Swan Location Y to the Swan River foreshore; thence Westerly and Southerly along the Swan River foreshore to a point on the South-West boundary of lot 364 Joel Terrace; thence North-Westerly along the boundary of the said lot 364 and its prolongation to the centre of Joel Terrace; thence South-Westerly along the centre of Joel Terrace to a point opposite the centre of the right-of-way between Packenham Street and Gardiner Street; thence North-Westerly and Westerly across Joel Terrace and along the centre of the said right-of-way to the centre of the right-of-way between East Parade and Joel Terrace; thence Northerly along the said right-of-way to the point of commencement as shown in green on Plan M.W.S.S. & D.D., W.A., No. 7519.

Owners of property situated within the boundaries of above area are hereby notified that such properties are capable of being connected to the sewer and must, therefore, connect their premises to the sewers within thirty days from date of service of prescribed notice; and are also notified that sewerage rates will, in accordance with the by-laws, be enforced from 1st March, 1951, if premises not previously connected, and be payable in advance. If premises are connected prior to 1st March, 1951, rates will be charged from date of connection.

A plan of the works to be carried out at each property must first be obtained from the Department.

Dated this 1st day of December, 1950, at the office of the Department, St. George's Place, Perth.

J. C. HUTCHINSON,
Under Secretary.

METROPOLITAN WATER SUPPLY, SEWERAGE AND DRAINAGE DEPARTMENT.

M.W.S. 1891/50.

IN accordance with the provisions of the Metropolitan Water Supply, Sewerage and Drainage Act, 1909, it is hereby notified that sewers and other apparatus have been completed, and are now available for use in Reticulation Area 18, Claremont, within the boundaries of the Nedlands Road District as hereunder described:—

Commencing at a point in the centre of Jutland Parade and Wattle Avenue and proceeding Easterly along the centre of Jutland Parade to a point opposite North-Eastern corner of lot 17 Jutland Parade thence Southerly across Jutland Parade and along the Eastern boundary of the said lot 17 to its South-Eastern corner; thence Westerly along the Southern boundaries of the said lot 17 and lot 18 Jutland Parade, across Wattle Avenue and along the Southern boundaries of lots 4 to 1, 21, 2 to 1, 23, 5 and 6 Jutland Parade to the South-Western corner of the said lot 6; thence Northerly along the Western boundary of the said lot 6 and its prolongation to a point in the centre of Jutland Parade; thence Easterly along the centre of Jutland Parade to the point of commencement as shown in green on Plan M.W.S.S. and D.D., W.A., No. 7522.

Owners of property situated within the boundaries of above area are hereby notified that such properties are capable of being connected to the sewer and must, therefore, connect their premises to the sewers within 30 days from date of service of prescribed notice, and are also notified that sewerage rates will, in accordance with the bylaws, be enforced from 1st March, 1951, if premises not previously connected, and be payable in advance. If premises are connected prior to 1st March, 1951, rates will be charged from date of connection.

A plan of the works to be carried out at each property must first be obtained from the Department.

Dated this 1st day of December, 1950, at the office of the Department, St. George's Place, Perth.

J. C. HUTCHINSON,
Under Secretary.

METROPOLITAN WATER SUPPLY, SEWERAGE AND DRAINAGE DEPARTMENT.

M.W.S. 407/50.

NOTICE is hereby given, in pursuance of section 96 of the Metropolitan Water Supply, Sewerage and Drainage Act, 1909, that water mains have been laid in the under-mentioned streets in districts indicated.

Guildford Municipality.

565/46—De Burgh Road, from West Swan Road to Maxwell Road—Easterly. Maxwell Road, from De Burgh Road to lot 17—Northerly.

Perth Municipality.

288/50—Boronia Crescent, from Hesperia Avenue to lot 186—Northerly.

Bayswater Road District.

463/50—Fort Street, from Coode Street to lot 13—North-Easterly.

Perth Road District.

87/50—Waterloo Street, from lot 284 to lot 289—Northerly.

And the Minister for Water Supply, Sewerage and Drainage is, subject to the provisions of the Act, prepared to supply water from such mains to lands within rateable distance thereof.

Dated this 1st day of December, 1950.

J. C. HUTCHINSON,
Under Secretary.

THE WATER BOARDS ACT, 1904.

Water Rate in the Albany Water Area.

P.W.W.S. 346/37.

NOTICE is hereby given that the ratebook for the year ending the 31st October, 1951, of all lands in the Albany Water Area now liable to be rated under the abovementioned Act has been made up and is open for inspection by ratepayers.

By order of the Minister for Water Supply, Sewerage and Drainage.

Notice of Rate in the Albany Water Area.

Notice is hereby given that, under the powers conferred by the abovementioned Act, the Minister for Water Supply, Sewerage and Drainage has ordered a rate of three shillings in the pound in the annual rateable value of the land rated in the Albany Water Area to be made and levied for the year ending the 31st October, 1951, upon all rateable land entered in the ratebook, making up of which is published in the *Government Gazette* of 1st December, 1950, and the local newspaper; that the minimum rate for the abovementioned period for each separately assessed parcel of land, the annual rate of which at three shillings in the pound would not exceed £1, shall be £1, and that a memorandum of such order has been duly entered in the ratebook and signed.

The said rate is now payable in accordance with the bylaws made under the aforesaid Act.

By order of the Minister for Water Supply, Sewerage and Drainage.

W. C. WILLIAMS,
Under Secretary for Works.

Perth, 1st December, 1950.

THE WATER BOARDS ACT AMENDMENT ACT, 1918.

Manjimup Water Area.

P.W.W.S. 1086/37.

IT is hereby notified, for general information, that His Excellency the Governor in Executive Council has been pleased to approve under the provisions of the Water Boards Act Amendment Act, 1918, of a rate of 3s. in the pound on the annual rateable value of the land rated being made and levied in the Manjimup Water Area for the year ending the 30th September, 1951.

(Sgd.) W. C. WILLIAMS,
Under Secretary for Works.

THE MUNICIPAL CORPORATIONS ACT, 1906-1948.

East Fremantle Municipality.

Notice of Intention to Borrow—Proposed Loan, £7,500.

NOTICE is hereby given that the Mayor and Councillors of East Fremantle propose to borrow the sum of seven thousand five hundred pounds (£7,500) to be expended on the construction of the following works and undertakings, namely:—The remaking and repaving of streets (and footways) in the East Fremantle Municipality.

Plans and specifications of the said works and undertakings and an estimate of the cost thereof and a statement showing the proposed expenditure of the money to be borrowed will be open to inspection at the office of the East Fremantle Council at East Fremantle for six weeks from the publication hereof, between the hours of nine o'clock in the forenoon and four o'clock in the afternoon on any day except Saturdays and Sundays.

The amount of £7,500 is proposed to be raised by the sale of debentures repayable with interest by 30 equal half-yearly instalments over a period of 15 years from the date of issue thereof in lieu of the formation of a sinking fund. The debentures will bear interest at a rate not exceeding £3 10s. per centum per annum payable half-yearly. The amount of the debentures and interest thereon will be payable at the Commonwealth Bank, Perth.

W. WAUHOP,
Mayor.

L. R. LATHAM,
Town Clerk-Engineer.

ROAD DISTRICTS ACT, 1919-1942.

Beverley Road Board.

Notice of Intention to Borrow £4,000.

NOTICE is hereby given that the Beverley Road Board proposes to borrow the sum of £4,000 to be expended on works and undertakings in the Beverley Road Board District, being the erection of Infant Health Clinic and Nurses' quarters at Beverley.

An estimate and statement showing the proposed expenditure of money to be borrowed, including the costs of initial expenditure in connection with the raising of the loan, are open for inspection at the office of the Beverley Road Board at Beverley for one month after the last publication of this notice, between the hours of 9 a.m. and 12 noon and 1 p.m. on week days, and from 9 a.m. to 12 noon on Saturdays.

The amount of £4,000 is proposed to be raised by the sale of debentures, repayable with interest by 40 half-yearly instalments over a period of 20 years after the date of issue thereof, in lieu of the formation of a sinking fund. The debentures shall bear interest at not less than 3½ per centum per annum, payable half-yearly. The amount of the said debentures and interest thereon is to be paid at the office of the Beverley Road Board at Beverley, W.A.

The undertaking for which the loan is proposed to be raised will, in the opinion of the Board, benefit the whole of the Beverley Road Board District, and any rate applicable will be levied on all rateable property within the district.

(Sgd.) L. W. DONCON,
Chairman.

R. L. DUFFIELD,
Secretary.

ROAD DISTRICTS ACT, 1919-1948.

Cunderdin and Tammin Road Districts.

Alteration of Common Boundary and Re-description of the Boundaries of the Cunderdin Road Districts and the Wards thereof.

Notice of Intention.

Local Government Department,
Perth, 24th November, 1950.

L.G. 110/32.

IT is hereby notified, for general information, that it is the intention of His Excellency the Governor, under the provisions of the Road Districts Act, 1919-1948, to—

- (1) transfer all that portion of Avon Location 22634 situate North of a line in prolongation Easterly of the Northern boundary of location 14908, from the Cunderdin Road District to the Tammin Road District;
- (2) transfer all that portion of Avon Location 22817 situate South of a line in prolongation Easterly of the Northern boundary of Location 14908, from the Tammin Road District to the Cunderdin Road District;
- (3) redescribe the district boundaries of the Cunderdin Road District as described in schedule A hereto;
- (4) redescribe the Ward boundaries of the Cunderdin Road District as described in schedule B hereto.

Plan showing the proposed alterations may be seen at the Local Government Department, Perth.

(Sgd.) VICTOR DONEY,
Minister for Local Government.

Schedule A.

All that portion of land bounded by lines starting at the Northernmost corner of Avon Location 3995 and extending South-Easterly along the North Easternmost boundary of that location to a Southern corner of location 10581; thence North-Easterly along the South-Easternmost boundary of that location and onwards to and along the South-Eastern boundary of location 20918 and again onwards, across a one chain road, to the South-Western boundary of location 26759; thence South-Easterly and North-Easterly along boundaries of that location and onwards to the South-Westernmost corner of location 26760; thence Easterly and Northerly along boundaries of that location and onwards to the Southern boundary of location 24167; thence Easterly and Northerly along boundaries of that location and onwards to and along the Eastern boundary of location 26791 to the Southern boundary of location 20923; thence Easterly, Northerly, again Easterly and again Northerly along boundaries of that location and part of the Eastern boundary of location 17836 to a point in prolongation Westerly of the Southern boundary of location 18398; thence Easterly to and along that boundary, and the Southern boundary of location 7453 to its South-Eastern corner; thence Northerly along its Eastern boundary to the South-Western corner of location 26709; thence Easterly and Northerly along boundaries of that location to a point in prolongation Westerly of the Northern boundary of location 6657; thence Easterly to and along that boundary and onwards along the Northern boundary of location 22492 to its North-Eastern corner; thence Southerly along its Easternmost boundary to a South-Western corner of location 22065; thence Easterly along the Southern boundary of that location to a South-Western corner of location 24076; thence Northerly, Easterly, again Northerly and again Easterly along boundaries of that location and onwards to the Western boundary of location 4770; thence Northerly along the Western boundary of that location to the South-Western corner of location 12050; thence Easterly, Northerly and again Easterly along boundaries of that location and onwards to and along the Northern boundary of location 10872 to its North-Eastern corner; thence Southerly along the Eastern boundary of that location and onwards to the Northern boundary of location 4770; thence Easterly along that boundary and onwards to and along a Northern boundary of location 21574 and again onwards to the Western boundary of location 20634; thence Northerly and Easterly along boundaries of that location and onwards to the Number 2 Rabbit Proof Fence; thence Southerly along that fence to a point in prolongation Westerly of the Southernmost boundary of location 22977; thence Easterly, to and along that boundary, Northerly, again Easterly and again Northerly along boundaries of that location

to the North-Western corner of location 22181; thence Easterly along the Northern boundaries of locations 22181 and 24677 and onwards to the Eastern side of road number 6884; thence Southerly along that side to the North-Western corner of location 20676; thence Easterly along the Northern boundary of that location to its North-Eastern corner; thence Northerly along the Western boundaries of locations 20605 and 22143; thence Easterly and Southerly along boundaries of the latter location to a North-Western corner of location 13314; thence Easterly and Southerly along boundaries of that location to a point in prolongation Westerly of the Northern boundary of location 24033; thence Easterly to and along that boundary to its North-Eastern corner; thence generally South-Easterly along the North-Eastern boundary of that location to the Northern boundary of location 21551; thence Easterly and Southerly along boundaries of that location to the Northern boundary of location 12692; thence Easterly, Southerly, and Westerly along boundaries of that location to the North-Easternmost corner of location 21552; thence Southerly along the Easternmost boundary of that location and onwards to the North-Eastern corner of location 19222; thence Easterly to and along the Northern boundary of location 22952 to a point on the Westernmost boundary of location 22817; thence Northerly, Easterly and Southerly along boundaries of that location to a North-Eastern corner of location 26733; thence Westerly, Southerly, again Westerly, again Southerly, again Westerly and again Southerly along boundaries of that location and onwards to the Northern boundary of location 24996; thence Easterly, Southerly and Westerly along boundaries of that location to a North-Western corner of location 26761; thence Southerly, Easterly and again Southerly along boundaries of that location and onwards to and along the Western boundary of location 4476; thence Easterly along the Southern boundary of that location to a point in prolongation Northerly of the Westernmost boundary of location 13388; thence Southerly to and along that boundary to its South-Western corner; thence Easterly along a Southern boundary of that location to the North-Western corner of location 4306; thence Southerly along the Western boundaries of that location and location 11541 to the Northern boundary of location 14832; thence Westerly and Southerly along boundaries of that location to its South-Western corner; thence Westerly along the Western prolongation of the Southern boundary of that location to the Eastern boundary of location 24752; thence Southerly along that boundary and onwards along the Eastern boundary of location 25168 to the Northern boundary of location 17823; thence Westerly and Southerly along boundaries of that location to a point in prolongation Easterly of the Northernmost boundary of location 17822; thence Westerly to and along that boundary to a North-Western corner of that location; thence Southerly, Westerly, Northerly and again Westerly along boundaries of that location to the North-Eastern corner of location 17599; thence Westerly, Southerly and Easterly along boundaries of that location and the Southern boundary of location 17822 to the Western side of road number 4482; thence Southerly along that side to the South-Eastern corner of location 16345; thence Easterly to and along the Southern boundary of location 9026 and onwards to a point in prolongation Northerly of the Eastern boundary of location 5539; thence Southerly, crossing the Eastern Goldfields Railway Reserve, to and along that boundary to the Northern side of road number 2793; thence South-Westerly, Westerly, Southerly, again South-Westerly, again Westerly, again Southerly, again South-Westerly and again Westerly along that side to a point in prolongation Northerly of the Western boundary of location 6995; thence Southerly to and along that boundary and onwards to and along the Western boundary of location 16314 to its South-Western corner; thence Easterly along the Southern boundary of that location to a point in prolongation Northerly of the Easternmost boundary of location 20606; thence Southerly to and along that boundary and onwards along the Eastern boundary of location 15405 to the North-Western corner of location 13910; thence Easterly and Southerly along boundaries of that location and onwards along the Eastern boundary of location 13911 to its South-Eastern corner; thence Westerly along the Southern boundary of that location to a point in prolongation Northerly of the Eastern boundary of location 16083; thence Southerly to and along that boundary to the North-Western corner of location 11604; thence Easterly and Southerly along boundaries of that location and onwards along the Eastern boundary of location 24757 to a Northern

boundary of location 15863; thence Easterly along that boundary to the North-Western side of road number 349; thence South-Westerly along that side and onwards to the Number 2 Rabbit Proof Fence; thence generally South-Easterly along that fence to a point in prolongation North-Easterly of the North-Western boundary of location 7992; thence South-Westerly to and along that boundary and onwards to and along the North-Western boundary of location 17568 and again onwards to the South-Western side of road number 3892; thence generally South-Easterly along that side to the Easternmost corner of location 27399; thence South-Westerly, generally North-Westerly, again South-Westerly and North-Westerly along boundaries of that location and onwards, crossing a one chain road, to and along a North-Eastern boundary of location 22813 to a Northern corner of that location; thence South-Westerly and South-Easterly along boundaries of that location and onwards to a North-Western boundary of location 13246; thence South-Westerly along that boundary and onwards to and along the North-Western boundary of location 9591 and again onwards to a point in prolongation South-Easterly of the South-Westernmost boundary of location 25361; thence North-Westerly to and along that boundary to the Northernmost corner of location 27158; thence South-Westerly along the North-Westernmost boundary of that location and onwards to the North-Eastern boundary of location 6152; thence North-Westerly and South-Westerly along boundaries of that location to a Western corner of that location; thence North-Westerly to and along the South-Western boundary of location 8736 and onwards along the South-Western boundary of location 8388 to a Southern corner of location 17156; thence North-Easterly, North-Westerly, South-Westerly, Southerly, Westerly, across a one chain road, again Southerly, again Westerly, Northerly and again South-Westerly along boundaries of that location and onwards to the North-Eastern corner of location 5630; thence Northerly to and along the Eastern boundary of location 20891 to a point on the Southern boundary of location 18086; thence Westerly, Northerly and Easterly along boundaries of that location to a point in prolongation Southerly of the Easternmost boundary of location 20867; thence Northerly to and along that boundary and onwards to the Southernmost boundary of location 11178; thence Westerly along that boundary and onwards to the North-Eastern boundary of location 10277; thence South-Easterly, Southerly and Westerly along boundaries of that location to the Eastern boundary of location 4058; thence Southerly and Westerly along boundaries of that location and onwards to the North-Eastern corner of location 6521; thence Southerly and South-Westerly along boundaries of that location and the South-Eastern boundary of location 13807 and onwards to the North-Eastern boundary of location 8047; thence North-Westerly along that boundary and onwards to and along the North-Eastern boundary of location 15049 to its Northern corner; thence South-Westerly along the North-Western boundaries of that location and locations 8046 and 8045 to a point in prolongation South-Easterly of the North-Eastern boundary of location 6363; thence North-Westerly to and along that boundary to the Eastern corner of location 24969; thence South-Westerly, North-Westerly and again South-Westerly along boundaries of that location and the North-Western boundary of location 3145 to the Eastern corner of location 4044; thence North-Westerly and South-Westerly along boundaries of that location to the Easternmost corner of location 27202; thence North-Westerly, South-Westerly and generally North-Westerly along boundaries of that location and onwards along the North-Easternmost boundary of location 20839 and again onwards to the Eastern corner of location 10254; thence South-Westerly and North-Westerly along boundaries of that location to a point in prolongation North-Easterly of the South-Eastern boundary of location 9959; thence South-Westerly to and along that boundary to the Easternmost corner of location 19425; thence South-Easterly along the prolongation South-Easterly of the South-Western boundary of location 9959 to the North-Western boundary of location 7297; thence South-Westerly along that boundary and onwards to the North-Easternmost boundary of location 27200; thence North-Westerly, South-Westerly, again North-Westerly again South-Westerly and again North-Westerly along boundaries of that location to the Easternmost corner of location 27201; thence North-Westerly, South-Westerly, again North-Westerly and again South-Westerly along boundaries of that location to the Eastern corner of Warding Estate Lot 11; thence North-Westerly along the North-Eastern boundaries of that

lot, lot 10, and a vested reserve to the latter's northern corner; thence South-Westerly along the North-Western boundary of that reserve to its Western corner; thence North-Westerly to and along the North-Eastern boundaries of Avon Locations 2024 and 1479 to the latter's Northern corner; thence South-Westerly along the North-Western boundary of that location to the Eastern corner of Caljie Agricultural Area Lot 30; thence generally North-Westerly along boundaries of that lot and lot 29 to a South-Eastern corner of lot 37 (reserve 2455); thence Northerly along the Easternmost boundary of that lot to the Eastern corner of Avon Location 1417; thence North-Westerly and South-Westerly along boundaries of that location to the Eastern corner of location 1233; thence North-Westerly along the North-Eastern boundary of that location to the North-Western side of road number 612; thence North-Easterly along that side to the Southernmost corner of location 3113; thence North-Westerly, South-Westerly, again North-Westerly, Northerly and again North-Westerly along boundaries of that location and the South-Western boundary of location 3022 to its Westernmost corner; thence North-Easterly along the North-Western boundary of that location and generally North-Easterly along the North-Western boundary of Commonwealth Reserve to a point in prolongation South-Easterly of the South-Western boundary of location 2294; thence North-Westerly to and along that boundary and onwards, crossing the Eastern Goldfields Railway Reserve to a South-Eastern corner of Meckering Agricultural Area Lot 256; thence Westerly and North-Westerly along boundaries of that lot and onwards generally North-Westerly to and along the South-Western boundary of Avon Location 1481 to its Westernmost corner; thence North-Easterly along the North-Western boundary of that location to a point in prolongation South-Easterly of the South-Western side of road number 3084; thence North-Westerly to and along that side to a point in prolongation South-Westerly of the South-Easternmost boundary of location 2727; thence North-Easterly to and along that boundary to the Eastern corner of that location; thence North-Westerly along the South-Western boundaries of locations 3004 and 3742 to the South-Eastern boundary of location 4021; thence North-Easterly, North-Westerly, Westerly and again North-Westerly along boundaries of that location and onwards to the South-Easternmost boundary of location 3995; thence South-Westerly, North-Westerly, again South-Westerly, again North-Westerly, again South-Westerly, again North-Westerly, North-Easterly, again North-Westerly, again North-Easterly, again North-Westerly and again North-Easterly along boundaries of that location to the starting point.

(Plans 27B and C/40, 26A, B, C and D/40, 3A and B/40.)

SCHEDULE B.

All that portion of Cunderdin Road District situate West of lines starting from a point on the Cunderdin Road District boundary situate at the North-Western corner of Avon Location 22493 and extending Southerly along the Western boundary of that location to the Northern boundary of location 7847; thence Westerly and Southerly along boundaries of that location to its South-Western corner; thence South-Westerly along the Western boundary of location 7927 to a point in prolongation Easterly of the Southernmost boundary of location 13761; thence Westerly to and along that boundary and onwards to the Eastern boundary of location 9584; thence Southerly, South-Westerly and Westerly along boundaries of that location to the North-Western corner of location 8477; thence Southerly, Easterly and again Southerly along boundaries of that location and location 24046 and onwards to the North-Westernmost corner of location 26668; thence Southerly and South-Westerly along boundaries of that location and onwards to and along the Western boundary of location 22011 and again onwards to the Northern boundary of location 20980; thence Westerly and Southerly along boundaries of that location to a point in prolongation Easterly of the Northern boundary of location 22942; thence Westerly to and along that boundary to the North-Western corner of that location; thence Southerly along the Western boundary of that location to its South-Western corner; thence South-Easterly to and along the South-Western boundary of location 22941 and onwards to and along the South-Western boundary of location 18409 to a point in prolongation North-Easterly of the South-Easternmost boundary of location 17341; thence South-Westerly to

and along that boundary to the South-Eastern side of road number 1704; thence generally South-Westerly along that side to the South-Western corner of location 3300; thence South-Easterly along the South-Western boundary of that location to a point in prolongation North-Easterly of the South-Eastern boundary of Meekering Agricultural Area Lot 197; thence South-Westerly to and along that boundary and onwards, crossing the Eastern Goldfields Railway Reserve, to the Northern boundary of lot 120; thence Westerly along that boundary to the North-Eastern side of Bulgin Road; thence South-Easterly along that side to the Southern corner of lot 126; thence North-Easterly along the South-Eastern boundaries of that lot and lot 125 to a point in prolongation North-Westerly of a South-Western boundary of lot 201; thence South-Easterly to and along that boundary and onwards along the South-Western boundary of lot 232 to the North-Westernmost corner of Avon Location 5009; thence South-Easterly along the South-Western boundary of that location to the North-Eastern corner of location 5010; thence South-Westerly and South-Easterly along boundaries of that location to a point in prolongation North-Easterly of the South-Easternmost boundary of location 5560; thence South-Westerly to and along that boundary to the North-Western corner of location 5284; thence South-Easterly along the South-Western boundary of that location and onwards to and along the North-Easternmost boundary of location 20628 to the Northern corner of location 6068; thence South-Westerly and South-Easterly along boundaries of that location to the North-Western boundary of location 12139; thence North-Easterly and South-Easterly along boundaries of that location and onwards to the North-Western boundary of location 8007; thence South-Westerly along that boundary and onwards along the North-Western boundary of location 4137 to its Western corner; thence South-Easterly along the South-Western boundary of that location to a point in prolongation North-Easterly of the South-Eastern boundary of location 2779; thence South-Westerly to and along that boundary to the Western corner of location 18034; thence South-Easterly and North-Easterly along boundaries of that location to a point in prolongation North-Westerly of the North-Eastern boundary of location 18035; thence South-Easterly to and along that boundary and onwards to the Northern corner of location 18031; thence South-Westerly along the North-Westernmost boundary of that location and onwards to the North-Easternmost boundary of location 11289; thence South-Easterly along that boundary and onwards to the North-Western boundary of location 6342; thence North-Easterly and South-Easterly along boundaries of that location and onwards to and along the North-Eastern boundary of location 8001 to the North-Western boundary of location 12529; thence North-Easterly and South-Easterly along boundaries of that location and onwards to and along the North-Eastern boundary of location 15762 and again onwards to the North-Western boundary of location 14939; thence South-Westerly along that boundary and onwards to the Northern corner of location 15049, a point on the Cunderdin Road District boundary.

(Plans 27B and C/40, 26A and D/40, 3A/40.)

Central Ward.

All that portion of Cunderdin Road District situate East of lines commencing at the North-Western corner of Avon Location 22493 and finishing at the Northern corner of location 15049, being the Eastern boundaries of the Western Ward.

(Plans 26A, B, C and D/40, 3A and B/40.)

ROAD DISTRICTS ACT, 1919-1948.

Denmark Road Board—Commonage By-law.

L.G. 591/38.

IN pursuance of the powers in that behalf contained in the Road Districts Act, 1919-1948, the Denmark Road Board makes the following by-law relating to the depasturing of stock on commons:—

Operation and Definition.

1. This by-law shall apply to commons within the Denmark Road District, vested in, or placed under the control of the Board for grazing purposes, as described in the Second Schedule hereto.

Commencement.

2. This by-law shall come into operation immediately upon its confirmation and approval by the Governor, and publication in the *Government Gazette*.

Repeal.

3. From the date of coming into operation of this by-law, all other by-laws and regulations made by the Board relating to Commons are repealed.

Definitions.

4. "Act" means Road Districts Act, 1919-1948 and amendments.

"Board" means the Denmark Road Board.

"Common or Reserve" means any land set aside for grazing purposes, and vested in, or placed under the control of the Board.

"District" means Denmark Road District.

"Permit" means a letter or form signed by the Secretary of the Board.

"Ranger" means the man appointed by the Denmark Road Board to supervise the grazing of stock on Commons.

"Secretary" means the Secretary of the Denmark Road Board.

Permit.

5. Any person or persons desiring to depasture Horses, Cattle, or Sheep on Commons shall apply to the Board for a permit. Each application shall describe the brand and marks of identification. All Horses, Cattle, and Sheep must be branded.

Grazing Fees.

6. Subject to clause 9 hereof any person desiring a depasturing permit shall pay to the Board for each year or part thereof the fees specified hereunder:—

Horses and Cattle—10s. per head.

Sheep—2s. per head.

Such fees shall be payable in advance at the office of the Board and no animal shall be permitted on the Common until the permit has been obtained.

Unauthorised Grazing.

7. All Horses, Cattle and Sheep found depasturing on the reserves for which a permit has not been obtained, or in excess of the number contained in any permit, may be removed by order of the Secretary, at the owner's expense, and such owner shall be liable to a penalty not exceeding £10.

Loss or Injury.

8. The Board will not accept any responsibility for loss of, or injury to, any horses, cattle, or sheep placed on reserves under these by-laws.

Free Grazing.

9. Each Ratepayer of the Denmark Road District will be allowed, on proof of ownership, to graze up to two horses, 20 cattle, and 100 sheep free of charge. A permit for such stock must first be obtained to enable a check to be kept on all grazing stock.

Limited Grazing.

10. The Board reserves the power to limit the number of stock to be grazed on any specified area of its commons.

Ranger's Duties.

11. The Ranger will receive his instructions from the Secretary of the Board and for his services will receive 50 per cent. of all fees collected by the Board for stock grazing.

He must be in attendance as notified by the Secretary to check stock on and off the commons.

He will arrange to burn off specified areas of the reserves when this is necessary.

The Secretary will notify the Ranger when stock are being moved on or off the reserves.

Second Schedule.

Reserve No. 16974 near Parry Inlet.
 Reserve No. 20930 near Wilson Head.
 Reserve No. 12232 near Denmark.
 Reserve No. 17734 between Parry and Irwin Inlets.
 Reserve No. 17735 near Rame Head and Point Irwin.
 Reserve No. 12664 near William Bay.

A resolution adopting the foregoing by-law was passed by the Board on the 28th day of September, 1950.

GUS A. HARD,
 Chairman.

F. G. PARRY,
 Secretary.

Recommended.

(Sgd.) VICTOR DONEY,
 Minister for Local Government.

Approved by His Excellency the Governor in Executive Council this 23rd day of November, 1950.

(Sgd.) R. H. DOIG,
 Clerk of the Council.

ROAD DISTRICTS ACT, 1919-1949.

Harvey Road Board.

Local Government Department,
 Perth, 27th November, 1950.

L.G. 1325/37.

IT is hereby notified for general information, that His Excellency the Governor has approved of the erection of houses to be leased to, and used as homes by employees of the Board, on portion of Wellington Location 1, containing 12 acres or thereabouts, as a work and undertaking for which money may be borrowed under Part VII of the Road Districts Act 1919-1949, by the Harvey Road Board.

GEO. S. LINDSAY,
 Secretary for Local Government.

ROAD DISTRICTS ACT, 1919-1948.

Belmont Park Road Board.

Notice of Intention to Borrow.

Proposed Loan No. 15—£1,500.

NOTICE is hereby given that the Belmont Park Road Board proposes to borrow the sum of £1,500 to be expended on works and undertakings in the Belmont Park Road District, the said works and undertakings being alterations and additions to Road Board Office and Hall, Belmont Park.

Plans and specifications and an estimate of the cost of the said works and undertakings, and a statement showing the proposed expenditure of the money to be borrowed, including the cost of supervision and initial expenditure in connection with the raising of the loan, are open for inspection at the office of the Board during office hours for one month from the date of publication of this notice.

The amount of £1,500 is to be raised by the sale of debentures repayable with interest by 40 equal half-yearly instalments over a period of 20 years after the date of issue thereof, in lieu of the formation of a sinking fund. The debentures will bear interest at the rate of £3/7/6% per annum payable half-yearly. The amount of the debentures and interest to be payable at the Commonwealth Bank of Australia, Perth.

The works and undertakings for which the loan is proposed to be raised will, in the opinion of the Board, be of benefit to the whole of the Belmont Park Road District, and any rate applicable to such loan will be levied on all rateable land within the said district.

Dated this 28th day of November, 1950.

F. D. WILSON,
 Chairman.

H. L. McGUIGAN,
 Secretary.

THE ROAD DISTRICTS ACT, 1919-1948.

Road Board Elections.

Local Government Department,
 Perth, 29th November, 1950.

IT is hereby notified, for general information, in accordance with section 92 of the Road Districts Act, 1919-1948, that the following gentlemen have been elected members of the under-mentioned road boards to fill the vacancies shown in the particulars hereunder:—

Date of Election; Member Elected; Surname, Christian Name; Ward; Occupation; How vacancy occurred: (a) Effluxion of time, (b) Resignation, (c) Death; Name of Previous Member; Remarks.

Balingup Road Board.

4th November, 1950; *Brazier, Richard Gordon Murray; Upper Capel; Farmer; (b); Jenkins, W. M.; unopposed.

Kalgoorlie Road Board.

14th October, 1950; *Usher, Edward John; —; Miner; (b); Newton, R. E. G.; unopposed.

Cranbrook Road Board.

2nd December, 1950; *Armstrong, Francis Neville; Gordon; Farmer; (c); Armstrong, W. L. G.; unopposed.

Dumbleyung Road Board.

30th September, 1950; *Pike, Michael Melville; Merilup; Farmer; (c); Williams, T. C.; unopposed.

*Denotes extraordinary election.

(Sgd.) GEO. S. LINDSAY,
 Secretary for Local Government.

PLANT DISEASES ACT, 1914-1949.

Department of Agriculture,
 Perth, 29th November, 1950.

IT is notified for general information that a Committee to be known as the Donnybrook Fruit Fly Foliage Baiting Scheme Committee is hereby appointed under section 120 of the Plant Disease Act, 1914-1949, to administer, subject to the said Act, the fruit fly foliage baiting scheme within that portion of the Donnybrook, Boyanup and Capel Road Board Districts as described in the schedule hereunder and to control and prevent the fruit fly pest therein for a period of three years from the date of publication of this notice in the *Government Gazette*.

The undermentioned persons are hereby appointed to be members of the said Committee under and for the purposes of the said Act:—Mr. J. E. Rudd, Donnybrook; Mr. R. Grist, Donnybrook; Mr. C. T. Robinson, Argyle, and Mr. T. C. Trigwell, Boyanup, (all of whom have been nominated by the Donnybrook Fruit Growers' Association, which association requested the poll under the said Act). Mr. N. Brockman, District Fruit Fly Inspector, Department of Agriculture, shall be Chairman of the Committee.

Schedule.

Commencing at the North-Eastern corner of Boyanup A.A. Lot 2 then proceeding in a generally Southerly direction along the Western boundaries of Boyanup A.A. Lots 17, 18 and 23 to the South-Western corner of that lot thence Easterly along the Southern boundary of that lot and the Southern boundary of lot 24 to a point opposite the North-Western corner of Boyanup A.A. Lot 189, thence crossing the public road between lots 24 and 189 and thence along the Western boundary of Boyanup A.A. Lots 189 and 190, reserve 15086, 192, 194, 303, 197, 370, 201, reserve 41289, 205, 2640 and thence South-Easterly along the Southern boundary of that lot and Boyanup A.A. Lots 206 and 207 to the Eastern boundary of that lot, thence South along the Eastern boundary to the Northern boundary of Wellington Location 1010 and 1370 to the Western boundary of Wellington Location 2725 thence Northerly along the Western boundary of that location to the North-Western corner of that location thence along the Northern and Eastern boundary of that location to a line extending West from the Northern boundary of Wellington Location 3816 thence along that line in an

Easterly direction to the Western boundary of Wellington Location 1108 thence Northerly and Easterly along the boundaries of that location to the South-Western corner of Wellington Location 2419 thence Northerly and Easterly along the boundaries of that location and the Northern boundary of Wellington Location 2405 and reserve 2183 to the Western boundary of Wellington Location 1244 thence Southerly along the Western and Easterly along the Southern boundaries of that location thence along part of the Northern boundary of Wellington Location 626 to the South-Western boundary of Wellington Location 627 thence North and East along the boundaries of that location to the Western boundary of Wellington Location 3926 thence Easterly along the Southern and Eastern boundaries of Wellington Location 1141 to the North-West corner of Wellington Location 600 thence along the Northern and Eastern boundaries of that location and part of the Southern boundary of that location to the North-Easterly corner of Wellington Location 192 thence Southerly along the Eastern boundary of that location to the Northern boundary of Wellington Location 193 thence Easterly and Southerly along the boundaries of that location to the North-Western corner of Wellington Location 399 thence Easterly and Southerly along the boundaries of that location to the Preston River thence Westerly along that river to a point opposite the Northern prolongation of the Eastern boundary of Wellington Location 3621 thence Southerly along that line and the Eastern boundary of Wellington Location 3621 to the Donnybrook-Boyup Brook-Kojonup road thence along the Northern boundary of that road in a Westerly direction to the Eastern boundary of Wellington Location 550 thence Southerly along the Eastern

boundary of that location part of the Southern boundary of that location and the Eastern boundary of Wellington Location 245 to the Northern boundary of Wellington Location 537 thence Westerly along that boundary to a public road thence Southerly along that public road to the North-Eastern corner of Preston A.A. Lot 27 thence Westerly along the Northern boundary of that lot and Preston A.A. Lot 28 to the Southern boundary of the Donnybrook Townsite thence along the Southern boundary of the Donnybrook Townsite and Westerly along a line in prolongation of that boundary to a line running Southerly in prolongation of the Eastern boundary of Boyanup A.A. Lot 212 thence along that line Northerly to the South-Easterly corner of Boyanup Lot 212 and the Southern boundaries of Boyanup A.A. Lots 212, 215, 217 and 218 thence Northerly along the Western boundary of that lot and the Western boundaries of Boyanup A.A. Lot 102 and Wellington Location 1957 and Boyanup A.A. Lots 68 and 53, Wellington Location 2556, Boyanup A.A. Lots 34 and 39 thence Easterly along the Northern boundary of that lot and the Northern boundaries of Boyanup A.A. Lots 38, 37, 36, 33 and part of 32 to a public road running Northerly and Southerly along the Western boundaries of Boyanup A.A. Lot 29, Wellington Location 1182, thence Northerly along that road to the Northern boundary of Boyanup A.A. Lot 117 thence Easterly along the Northern boundary of that lot to the Preston River, thence along that river Southerly to the North-Western corner of Boyanup A.A. Lot 633 thence along the Northern boundary of that lot and Boyanup A.A. Lot 2 to the point of commencement.

G. B. WOOD,
Minister for Agriculture.

EDUCATION ACT, 1928-1943.

Education Department,
Perth, 28th November, 1950.

HIS Excellency the Governor, in Executive Council, has been pleased to approve of the amendment by the Minister for Education of the Education Act Regulations, 1949, made by him under section 28 of the Education Act, 1928-1943, and published in the *Government Gazette* on the 26th day of July, 1949, and amended from time to time thereafter by notices published in the *Government Gazette* in the manner mentioned in the schedule hereunder.

(Sgd.) M. G. LITTLE,
Director of Education.

Schedule.

The abovementioned regulations are amended as follows:—

1. Regulation 7 is amended by deleting paragraph (b) and inserting in lieu thereof the following paragraph (b):—
(b) Students over school age may be enrolled for correspondence courses without a fee being charged for such course.

NOTICE OF REVOCATION OF APPOINTMENT.

(26 George V, No. 36.)

NOTICE is hereby given that the appointment of Harold James Tear, of Perth, in the State of Western Australia, as a Commissioner of the Supreme Court of Western Australia to administer or take within the said State any oath, affidavit, affirmation, or any declaration or acknowledgment by a married woman, to be used in the Supreme Court of Western Australia, has been revoked as from the 15th day of August, 1950.

G. J. BOYLSON,
Registrar, Supreme Court.

Supreme Court Office,
27th November, 1950.

APPOINTMENTS,

Under section 6 of the Registration of Births, Deaths, and Marriages Act, 1894-1948.

Registrar General's Office,
Perth, 29th November, 1950.

THE following appointments have been approved:—
R.G. No. 53/41—Constable Francis Emmett Cassidy, to act as Assistant District Registrar of Births and Deaths for the Blackwood Registry District, to maintain an office at Nannup, *vice* Constable Edwin John Williams, transferred; appointment to date from 10th October, 1950.

R.G. No. 139/47—Constable Austin Earnest Gaunaway, to act temporarily as Assistant District Registrar of Births and Deaths for the Murray Registry District, to maintain an office at Dwellingup, during the absence on leave of Constable William Stanley Perry; appointment to date from 21st November, 1950.

C. R. MUIRSON,
Acting Registrar General.

REGISTRATION OF MINISTERS.

Pursuant to Part III of the Registration of Births, Deaths and Marriages Act, 1894-1948.

Registrar General's Office,
Perth, 28th November, 1950.

Cancellation.

IT is hereby published, for general information, that the names of the undermentioned ministers have been duly removed from the register in this office of ministers registered for the Celebration of Marriages throughout the State of Western Australia:—

R.G. No., Date, Denomination and Name, Residence, Registry District.

Methodist Church of Australasia—W.A. Conference.
40/50; 24/11/50; Rev. William Cuthertson, B.A.; Wesley Manse, Northam; Northam.
40/50; 24/11/50; Rev. Albert Stephenson; 41 Ellen Street, Fremantle; Fremantle.

C. R. MUIRSON,
Acting Registrar General.

WESTERN AUSTRALIAN GOVERNMENT TENDER BOARD.

Accepted Tenders.

Tender Board No.	Date.	Contractor.	Schedule No.	Particulars.	Department concerned.	Rate.
1260/50	1950. Nov. 23	J. M. Hedley	577A, 1950	Purchase of 1942 Chevrolet 10-12 cwt. Utility	Public Works	£325.
1269/50	Nov. 24	Sara & Cook Pty., Ltd.	590A, 1950	Purchase of Bird Seed, as follows :— Item 1 Item 2	D.I.D.	6d. per lb. 4d. per lb.
1342/50	Nov. 23	P. Farina	618A, 1950	Purchase of Old Weatherboard Cottage at Horse Depot, East Cannington (Item 1)	State Gardens Bd.	£65.
		W. Watts	Purchase of Old G.I. Cow Shed at Horse Depot, East Cannington	£15.
702/50	do.	R. P. Smith	579A, 1950	Purchase of Second-hand 1939 Model Ford V8 Sedan (Item 1)	Public Works	£176 10s.
		J. Chipper	Purchase of Second-hand 1934 Model Bedford Utility (Item 2)	£71.
1256/50	do.	Forwood Down (W.A.) Pty., Ltd.	580A, 1950	Purchase of Second-hand Air Compressor (Item 1)	do.	£30.
1285/50	do.	Bert Bennett	595A, 1950	Purchase of Second-hand 1934 Model Bedford Trucks, as follows :— Item 1 (Eng. No. 931996) Item 2 (Eng. No. 932000)	State Saw Mills	£75 10s. £75 10s.
1233/50	do.	Comet Motors Pty., Ltd.	574A, 1950	Purchase of Second-hand 1936 Model ASXC Bedford Utility (Item 1)	Public Works	£111.
822/48	Nov. 24	Flower Davies & Johnson, Ltd.	130A, 1949	Machinery for Brass Foundry, Midland Junction Workshops, as per Items 1, 2, 5, 6 and 7	Railways	Rates on application.
1270/50	Nov. 23	L. J. Bock	599A, 1950	Cartage of Firewood from State Saw Mills, Carlisle, to Government Institutions from 1st December, 1950, to 30th November, 1951, as per Items 1, 2, 3 and 4	9s. per ton.
1293/50	do.	Harris Scarfe & Sandovers, Ltd.	597A, 1950	2 only "Alco" 1½ in. Portable Pumping Plants, F.O.R. Perth	Public Works	£69 15s. each, less 10 per cent.
1335/50	Nov. 21	Bindoon Saw Mills	614A, 1950	150 tons of 3 ft. Wandoo Boiler Firewood, as per Item 1, delivered	Princess Margaret Hospital	31s. per ton.
1201/50	Nov. 23	G. G. Martin, Ltd.	560A, 1950	Diesel Driven Generating Plants for Barbalin and Waddouring Pumping Stations, as follows :— Item 1 Item 2	Public Works Water	£415 18s. 8d. £234 16s. 6d.
1299/50	do.	David Gray & Co. Pty., Ltd.	603A, 1950	Approx. 10,000 Gallons D.D.T. Concentrate in 4 gallon tins as required during the period ending 31st May, 1951, delivered ex Store, Perth	Health	18s. per gallon.
791/50	Nov. 24	Commonwealth Steel Co., Ltd.	374A, 1950	1,000 Car and Wagon Tyres in the machined state, as per Item 2, C.F. & E. Fremantle	Railways	£12 6s. 11d. per tyre.
		Blaenavon Co., Ltd., England	1,000 Car and Wagon Tyres, as per Item 2, C.F. & E. Fremantle	£12 7s. each.
1296/50	Nov. 23	Eric Wheatley	594A, 1950	Purchase of Police Horse No. 849	Police	£10 10s.
1116/50	Nov. 27	Stewart and Lloyds (Aust.) Pty., Ltd.	515A, 1950	Cast Iron Shuice and Reflux Valves, F.O.R. Collie, as follows :— Item 1 Item 2 Item 3 Item 4 Item 5 Item 6 Item 7	Public Works Water	£8 4s. 3d. each. £11 6s. 9d. each. £20 9s. each. £52 18s. each. £14 16s. each. £22 3s. 9d. each. £35 6s. 3d. each.
1236/50	Nov. 24	Dunlop Rubber (Australia), Ltd.	572A, 1950	1,250 ft. of Conveyor Belting, as per Item 1, F.O.R. Perth	Public Works	46s. 1d., less 25 per cent., less 2½ per cent. for ft.
85/50	Nov. 23	Altona Engineering Co.	297A, 1950	Steel Lockers, delivered to Royal Perth Hospital, as follows :— Items 1 to 8 inclusive Item 9	£4 15s. 6d. each. £5 10s. each.
1348/50	do.	W. O. Johnston & Sons Sara & Cook Pty., Ltd. H. W. Atkinson	102 and 103	Dairy Produce and Meat for Government Institutions, Hospitals, etc., at Claremont, Fremantle, Perth, Wooroloo and Whitby Falls for period 1st January, 1951, to 31st December, 1951	Rates on application.

WESTERN AUSTRALIAN GOVERNMENT TENDER BOARD—continued.

Accepted Tenders—continued.

Tender Board No.	Date.	Contractor.	Schedule No.	Particulars.	Department concerned	Rate.
1261/50	1950. Nov. 23	State Eng. Works	583A, 1950	Cast Iron Penstocks for Victoria Park Pumping Station No. 3, as follows:— Item 1 Item 2	Metropolitan Water Supply	£35 15s. each. £36.
1297/50	Nov. 24	H. L. Brisbane & Wunderlich, Ltd.	610A, 1950	Stoneware Pipes and Specials, as follows:— Item 1 Item 2 Item 3 Item 4 Item 5 Item 6 Ex Factory Yard, Belmont Item 7 Item 8 Item 9 F.O.R. Belmont Item 10 Reinforced Concrete Pipes, as per Item 2, on Lorries, Donnybrook		3s. 11d. per lin. ft. 2s. 4d. per lin. ft. 13s. 3d. each. 7s. 5d. each. 13s. 3d. each. 8s. 10d. each. 1s. 4d. each. 11d. each. 8d. each. 2s. 7d. each. 2s. 5d. per lin. ft.

Addition to Contract.

Tender Board No.	Date.	Contractor.	Particulars.
954/50	1950. Nov. 23	Southern Cross Windmill & Engine Co., Ltd.	Schedule 437A, 1950.—Southern Cross Portable Air Compressor Unit as per Item 1, F.O.R. Perth, for £1,200.
679/50	Nov. 24	George Moss Whittaker Bros.	1 only C.P. 32W. Rock Drill, as per Item 2, F.O.R. Perth, for £100. Schedule 306A, 1949.—Jarrah Piles for Albany Wharf at 4s. 6d. per lin. ft., F.O.R. Albany.

Cancellation of Contracts.

Tender Board No.	Date.	Contractor.	Particulars.
956/50	1950. Nov. 16	British General Electric Co.	Schedule 439A, 1950.—Supply Electric Motor as per Item 3. Termination of contract by agreement.
871/50	Nov. 17	John Hart Pty., Ltd.	Schedule 404A, 1950.—Supply 95 Drums Steel Cored Aluminium Conductor, as per Item 1 at £15 1s. Sterling per 100 yards, C.I.F. Fremantle.

Tenders for Government Supplies.

Date of Advertising.	Schedule No.	Supplies required.	Date of Closing.
1950.			1950.
Nov. 23	687A, 1950	Cartage of Clay to New State Brickworks during 1951	Dec. 7
Nov. 23	689A, 1950	Piles, Stringers, Corbels and Bedlogs for Bridge over Ellens Creek	Dec. 7
Nov. 23	691A, 1950	Mobile Engine Driven Circular Saw for Forests Department	Dec. 7
Nov. 28	692A, 1950	Water Pumping Plant for Forests Department	Dec. 7
Nov. 7	624A, 1950	Insulators and Hardware	Dec. 7
Nov. 14	653A, 1950	Cartage of Stores from Wyndham to Turkey Creek Police Station during 1951	Dec. 7
Nov. 16	657A, 1950	Kitchen Equipment for Government House Ballroom	Dec. 7
Nov. 16	659A, 1950	Paper for Government Printer, 1951	Dec. 7
Nov. 16	661A, 1950	Radio Receiver for Margaret River Hospital	Dec. 7
Sept. 9	544A, 1950	Transformers, 500 K.V.A. and 750 K.V.A.	Extended to Dec. 7
Nov. 21	670A, 1950	Tuning Pianos for Education Department during 1951	Dec. 7
Nov. 16	669A, 1950	Potatoes and Onions	Dec. 7
Nov. 23	679A, 1950	Stainless Steel Sinks for Government House Ballroom	Dec. 7
Nov. 23	680A, 1950	Portable Concrete Mixers (5 cub. ft. capacity)	Dec. 7
Nov. 23	681A, 1950	Theodolite	Dec. 7
Nov. 23	683A, 1950	Diesel Engine for Karomin Pumping Station	Dec. 7
Nov. 23	684A, 1950	Centrifugal Pumps for Karomin Pumping Station	Dec. 7
Nov. 23	678A, 1950	Electric Motors and Starters for New State Brickworks	Dec. 14
Sept. 14	516A, 1950	Railway Wagon Equipment	*Dec. 14
Sept. 21	527A, 1950	Wheel Mounted Mobile Crane	*Dec. 14
Sept. 7	494A, 1950	Steam Raising Plant for Collie Power Station	Dec. 14
Nov. 9	656A, 1950	Transformers 400 K.V.A. for State Engineering Works	Extended to Dec. 14
Nov. 28	693A, 1950	Spectacles, Cases, Artificial Eyes, etc., for Royal Perth Hospital	Dec. 14
Nov. 28	690A, 1950	Diesel Driven Condensing Unit (375 cub. ft.)	Dec. 14
Sept. 28	541A, 1950	Cast Manganese Steel Railway Crossings	*Dec. 21
Oct. 10	563A, 1950	Fishplates for W.A.G.R. Commission	*Dec. 21
Oct. 19	582A, 1950	Sluice Valves (from Overseas sources)	Dec. 21
Nov. 21	676A, 1950	Steel Framed Building for W.A.G.R. Commission	1951. Jan. 4
Sept. 21	529A, 1950	Automatic Telephone Exchange Equipment	Extended to *Jan. 11
Nov. 10	652A, 1950	Electric Pumping Equipment for Albany Water Supply	Extended to Jan. 18
Oct. 26	611A, 1950	Railway Wagon Equipment	*Jan. 25
Nov. 21	674A, 1950	Galvanised Steel Water Tanks (200 and 400 Gallons)	*Jan. 25
Nov. 28	688A, 1950	Transformers 2,000 K.V.A. for State Electricity Commission	Feb. 2
Nov. 21	675A, 1950	Coal Handling Plant for East Perth Power House	*Apl. 19

WESTERN AUSTRALIAN GOVERNMENT TENDER BOARD—*continued.**Tenders for Government Supplies—continued.*

Date of Advertising.	Schedule No.	Supplies required.	Date of Closing.
<i>For Sale by Tender.</i>			1950.
Nov. 23	685A, 1950	Tram Car Bodies	Dec. 7
Nov. 23	686A, 1950	Ford V8 1939 Sedan	Dec. 7
Nov. 23	694A, 1950	2 in. Asbestos Water Piping	Dec. 7
Nov. 21	671A, 1950	Foundry Cupola and Roots Type Blower	Dec. 7
Nov. 23	682A, 1950	Chevrolet Coupe Utility, ex Goldfields Water Supply Yard, Kalgoorlie	Dec. 14
Nov. 23	677A, 1950	Linke Noack Scoops (28 only)	Dec. 21

Tenders addressed to the Chairman, Tender Board, Perth, will be received for the abovementioned until 10 a.m. on the date of closing.

Tenders must be properly indorsed on envelopes, otherwise they are liable to rejection.

Tender forms and full particulars may be obtained on application at the Tender Board Office, Murray Street, Perth.

No tender necessarily accepted.

23rd November, 1950.

A. H. TELFER,
Chairman.

ERRATUM.

IN the *Government Gazette* of 17th November, 1950, under the heading of W.A. Government Tender Board "Accepted Tenders," the price of 18 only Diesel Mechanical Shunting Locomotives to be supplied by British Thomson-Houston Export Co. should read "£21,212 sterling per each C.I.F. Fremantle."

COMPANIES ACT, 1943-1949.

Notice of Intention to Cease Business in Western Australia.

Pursuant to Section 337.

Alex Cowan & Sons Limited.

NOTICE is hereby given that Alex Cowan & Sons Limited, a Company registered under Part XI of the Companies Act, 1943-1949, and having its Registered Office at 44 King Street, Perth, in the State of Western Australia, intends voluntarily to cease to carry on business in the said State on and after the 31st day of March, 1951.

Dated this 20th day of November, 1950.

R. EDDY,
Agent.

COMPANIES ACT, 1943-1949.

Notice of Final Meeting.

Pursuant to Section 242 (2).

Pinjarrah Power Co. Limited.

(In Voluntary Liquidation.)

NOTICE is hereby given that a general meeting of shareholders of the abovenamed Company will be held at the Liquidator's office, 68 St. George's Terrace, Perth, on Monday, the 8th day of January, 1951, at 10 o'clock in the forenoon for the purpose of receiving the Liquidator's account showing how the winding-up has been conducted and the Company's property disposed of.

Dated this 21st day of November, 1950.

R. M. MILLER,
Liquidator.

R. Goyne Miller & Co., Chartered Accountants (Aust.), Australasia Chambers, 68 St. George's Terrace, Perth.

COMPANIES ACT, 1943-49.

Form 39.

Notice of Change in Situation of Registered Office.

Pursuant to Section 99 (4).

(Westralia Cooperage Pty. Limited.)

NOTICE is hereby given that the Registered Office of Westralia Cooperage Pty. Limited was, on the 13th day of November, 1950, changed to and is now situated at 5 Edward Street, East Perth.

Dated this 27th day of November, 1950.

R. SIMONSEN,
Director.

COMPANIES ACT, 1943-1947.

Notice of Increase in Share Capital Beyond the Registered Capital.

Pursuant to Section 66.

Comet Motors Proprietary Limited.

1. COMET MOTORS PROPRIETARY LIMITED hereby gives notice that by a special resolution of the Company passed on the 20th day of November, 1950, the nominal share capital of the Company was increased by the addition thereto of the sum of Thirty-five Thousand Pounds divided into fifty thousand shares of Fourteen Shillings each beyond the registered capital of Thirty-five Thousand Pounds.

2. The additional capital is divided as follows:—

Number of shares, 50,000; class of shares, ordinary; nominal amount of each share, 14s.

3. The conditions (e.g. voting rights, dividends etc.) subject to which the new shares have been or are to be issued are as follows:—The new shares shall rank in all respects *pari passu* with the existing ordinary shares of the Company.

4. The rights attached to the preference shares or to each class of preference shares forming part of the original of increased capital of the Company are:—There are no preference shares forming part of the original capital of the Company.

Dated this 20th day of November, 1950.

D. T. McLEAN,
Secretary.

COMPANIES ACT, 1943-1946

Notice of Situation of Registered Office of a Company incorporated outside Western Australia which carries on Business or is about to carry on Business within Western Australia and of the Days and Hours during which such Office is Accessible to the Public.

Pursuant to Section 330 (4).

To the Registrar of Companies:

O'DONNELL BROS. LIMITED hereby gives notice that the Registered Office of the Company is situated at 7 Queen's Place, Perth, in the State of Western Australia, and that the days and hours during which such office is accessible to the public are as follows:—On Mondays to Fridays (both inclusive, public holidays excepted) 9 o'clock in the forenoon to 12 o'clock noon and 2 o'clock in the afternoon to 4 o'clock in the afternoon.

Dated the 27th day of November, 1950.

H. J. McQUILLAN,
Agent in Western Australia.

Lavan & Walsh, of 29 Barrack Street, Perth, Solicitors for the abovenamed Company.

COMPANIES ACT, 1943-1949.

Notice of Change in Situation of Registered Office.

Pursuant to Section 99 (4)

W.A. Milk Bottle Recovery Co. Pty. Ltd.

NOTICE is hereby given that—1. The Registered Office of W.A. Milk Bottle Recovery Co. Pty. Ltd was, on the 23rd day of October, 1950, changed to and is now situated at 738 Albany Road, Victoria Park. 2. The days and hours during which such office is accessible to the public are, as from the 23rd day of October, 1950, as follows:—Monday to Fridays inclusive (Public Holidays excepted) from 10 a.m. to 4 p.m.

Dated this 30th day of October, 1950.

L. TOZER,

Secretary.

Parker & Parker, 21 Howard Street, Perth, Solicitors for the Company.

IN THE MATTER OF THE COMPANIES ACT, 1943-1949, and in the matter of Snow Cream (W.A.) Limited.

NOTICE is hereby given that, pursuant to section 26 (1) of the abovenamed Act, a Certificate of Incorporation, as a Limited Company, has this day been issued to Snow Cream (W.A.) Limited.

Dated this 23rd day of November, 1950.

G. J. BOYLSON,
Registrar of Companies.Companies Office,
Supreme Court, Perth, W.A.

IN THE MATTER OF THE COMPANIES ACT, 1943-1949, and in the matter of The West Australian School of Tennis Pty. Limited.

NOTICE is hereby given that, pursuant to section 26 (1) of the abovenamed Act, a Certificate of Incorporation, as a Limited Company, has this day been issued to The West Australian School of Tennis Pty. Limited.

Dated this 23rd day of November, 1950.

G. J. BOYLSON,
Registrar of Companies.Companies Office,
Supreme Court, Perth, W.A.

IN THE MATTER OF THE COMPANIES ACT, 1943-1949, and in the matter of Lilleyman Manufacturing Pty. Ltd.

NOTICE is hereby given that, pursuant to section 26 (1) of the abovenamed Act, a Certificate of Incorporation, as a Limited Company, has this day been issued to Lilleyman Manufacturing Pty. Ltd.

Dated this 21st day of November, 1950.

G. J. BOYLSON,
Registrar of Companies.Companies Office,
Supreme Court, Perth, W.A.

COMPANIES ACT, 1943-1946.

Form No. 22.

Notice of Change of Company Name

Section 30 (5).

NOTICE is hereby given that Russell Export Agency Pty Limited has, by a special resolution of the company and with the approval of the Registrar of Companies signified in writing, changed its name to Russell Pty Ltd.

Dated the 21st day of November, 1950.

G. J. BOYLSON,
Registrar of Companies.

IN THE MATTER OF THE ASSOCIATIONS INCORPORATION ACT, 1895; and in the matter of Hamersley Kindergarten Building Committee.

I, RONALD SYKES, of 24 Mary Street, Waterman's Bay, in the State of Western Australia, Honorary Secretary of Hamersley Kindergarten Building Committee, and a person hereunto authorised by the said Committee,

do hereby give notice that I am desirous that such Committee should be incorporated under the provisions of the Associations' Incorporation Act, 1895.

R. SYKES,
Honorary Secretary.

The following is a copy of the Memorial intended to be filed in the Supreme Court under the provisions of the said Act:—

Memorial of Hamersley Kindergarten Building Committee filed in pursuance of the Associations' Incorporation Act, 1895.

1. The Committee shall be called Hamersley Kindergarten Building Committee.

2. The objects of the Committee are as follows—(a) To promote a knowledge of kindergarten principles; (b) to finance the establishment and maintenance of the Hamersley Free Kindergarten.

3. The Committee shall be situated at Castle Street, North Beach.

4. The names of the Trustees of the Committee are Leslie Charles Nimmo, Robert Scott Purves and Charles Benjamin Boon.

5. The management of the Committee is vested in a committee consisting of a president, two vice-presidents, a secretary, and assistant secretary, a treasurer and five other members.

The management is so vested under the constitution and rules of the Committee.

RICHARD S. HAYNES & CO.,
of 66 St. George's Terrace, Perth,
Solicitors for the Hamersley
Kindergarten Building Committee.THE ASSOCIATIONS INCORPORATION ACT,
1895-1947.

I, FREDERICK CHARLES HILDER, of Tambellup, in the State of Western Australia, Farmer, being a person hereunto authorised by the Tambellup Golf Club, do hereby give notice that I am desirous that such club be incorporated under the provisions of the Associations Incorporation Act, 1895-1947.

The following is a copy of the Memorial intended to be filed in the Supreme Court under the provisions of the said Act:—

1. Name of the Institution is The Tambellup Golf Club.

2. The object or purpose of the Institution is—(a) To promote the game of golf and to hold or arrange matches and competitions; (b) to at all times affiliate with the W.A. Golf Association (Incorporated) and the Lower Great Southern Golf Association and to recognise and play under the rules of the game of golf as adopted from time to time by the W.A. Golf Association (Incorporated).

3. Where situated or established—At Tambellup in Western Australia.

4. In whom the management of the Institution is vested and by what means (whether by deed, settlement or otherwise)—In a Committee of Management consisting of the officers of the club duly elected in accordance with the rules of the club.

F. C. HILDER.

THE ASSOCIATIONS INCORPORATION ACT,
1895-1947.

I, ARTHUR JOHN HORNSEY, of Gnowangerup, in the State of Western Australia, Farmer, being a person hereunto authorised by Gnowangerup Bowling Club, do hereby give notice that I am desirous that such club be incorporated under the provisions of the Associations Incorporation Act, 1895-1947.

The following is a copy of the Memorial intended to be filed in the Supreme Court under the provisions of the said Act:—

1. Name of the Institution is Gnowangerup Bowling Club.

2. Object or purpose of the Institution is—(a) To foster the game of bowls and the promotion of good fellowship among the members.

3. Where situated or established—At Gnowangerup in Western Australia.

4. In whom the management of the Institution is vested and by what means (whether by deed, settlement or otherwise)—In a Committee of Management consisting of the officers of the club duly elected in accordance with the rules of the club.

A. J. HORNSEY.

IN THE MATTER OF THE ASSOCIATIONS
INCORPORATION ACT, 1895-1947.

I, LEONARD JAMES SMOOTHY, of 231 St. George's Terrace, Perth, Accountant, a person hereunto authorised by the Bookkeepers' Institute of Australia, do hereby give notice that I am desirous that such Association should be incorporated under the provisions of the Association's Incorporation Act, 1895-1947.

L. J. SMOOTHY.

The following is a copy of the Memorial intended to be filed in the Supreme Court under the provisions of the said Act:—

1. Name of the Institution—The Bookkeepers' Institute of Australia.
2. Object or purpose of the Institution—To provide a central body for, and to elevate the status and procure the advancement of the interests of Bookkeepers; to set up a high standard of professional and general knowledge amongst those engaged in Bookkeeping; and to do all such lawful acts conducive to the attainment of the above objects.
3. Where situated or established—29 Bligh Street, Sydney, N.S.W.
4. The names of the trustees—There are no trustees.
5. In whom the management of the Institution is vested and by what means—The general council of the Institute by the rules of the Association.

NOTICE OF DISSOLUTION OF PARTNERSHIP.

NOTICE is hereby given that the Partnership hitherto carried on by Arthur James Grundy and Raymond Leighton Vigar at 2 Mathoura Street, Midland Junction, under the style or business name of "Grundy & Vigar" has been dissolved by mutual consent as from the 25th day of May, 1950.

The said Raymond Leighton Vigar retired from the business as at that date and thereafter the business will be carried on by the said Arthur James Grundy who will collect and receive all moneys owing to the said Partnership and will pay and discharge all the liabilities of the said Partnership.

Dated the 22nd day of November, 1950.

R. L. VIGAR.

Witness—W. J. Craig, Clerk,
4 Byers Road, Midland
Junction.

A. J. GRUNDY.

Witness—W. J. Craig, Clerk,
4 Byers Road, Midland
Junction.

V. O. Fabricius & Co. Solicitors, 89 St. George's Terrace, Perth.

IN THE SUPREME COURT OF WESTERN
AUSTRALIA—PROBATE JURISDICTION.

In the Will of Henry Hillyer Bartram, late of Nippering, in the State of Western Australia, Farmer, deceased.

NOTICE is hereby given that all persons having claims or demands against the estate of the above-named deceased are hereby required to forward particulars thereof in writing to the Executors, John Thomas Felix Bartram and George Barrington Kersley, care of the undersigned, on or before the 2nd day of January, 1951, after which date the said Executors will proceed to distribute the assets of the said deceased amongst the persons lawfully entitled thereto having regard only to such claims and demands of which they shall then have had notice.

Dated this 24th day of November, 1950.

JOHN H. BAXTER,
Piesses' Buildings, Wagin,
Solicitor for the Executors.

IN THE SUPREME COURT OF WESTERN
AUSTRALIA—PROBATE JURISDICTION.

In the matter of the Will of George John Cowie, late of 43 Hubert Street, Victoria Park, in the State of Western Australia, Traveller (formerly Departmental Manager), deceased.

NOTICE is hereby given that all persons having claims or demands against the estate of the abovenamed deceased are hereby required to send particulars in writing

thereof to the Executor, The West Australian Trustee, Executor and Agency Company Limited, of 135 St. George's Terrace, Perth, on or before the 2nd day of January, 1951, after which date the said Executor will proceed to distribute the assets of the said deceased amongst the persons entitled thereto having regard only to the claims and demands of which it shall then have had notice.

Dated the 24th day of November, 1950.

RALPH J. STODDART,
Of 135 St. George's Terrace, Perth,
Solicitor for the Executor.

IN THE SUPREME COURT OF WESTERN
AUSTRALIA—PROBATE JURISDICTION.

In the matter of the Will of Amy Millicent Cowie, late of 43 Hubert Street, Victoria Park, in the State of Western Australia, Married Woman, deceased.

NOTICE is hereby given that all persons having claims or demands against the estate of the above-named deceased are hereby required to send particulars in writing thereof to the Executor, The West Australian Trustee, Executor and Agency Company Limited, of 135 St. George's Terrace, Perth, on or before the 2nd day of January, 1951, after which date the said Executor will proceed to distribute the assets of the said deceased amongst the persons entitled thereto having regard only to the claims and demands of which it shall then have had notice.

Dated the 24th day of November, 1950.

RALPH J. STODDART,
of 135 St. George's Terrace, Perth,
Solicitor for the Executor.

IN THE SUPREME COURT OF WESTERN
AUSTRALIA—PROBATE JURISDICTION.

In the matter of the Will of Augusta Burgin, late of Narembeen, in the State of Western Australia, Married Woman, deceased.

All claims or demands against the estate of the above-named deceased must be sent in writing to the Executor, The Perpetual Executors, Trustees and Agency Company (W.A.) Limited, of 89 St. George's Terrace, Perth, on or before the 2nd day of January, 1951, after which date the said Executor will proceed to distribute the assets of the said deceased amongst the persons entitled thereto having regard only to the claims and demands so sent in.

Dated this 24th day of November, 1950.

ROBINSON, COX & CO.,
20 Howard Street, Perth,
Solicitors for the Executor.

IN THE SUPREME COURT OF WESTERN
AUSTRALIA—PROBATE JURISDICTION.

In the matter of the Will of Margaret Lonisa Williams, late of Bay View Terrace, Claremont, in the State of Western Australia, Widow, deceased.

All claims or demands against the estate of the above-named deceased must be sent in writing to the Executor, The Perpetual Executors, Trustees and Agency Company (W.A.) Limited, of 89 St. George's Terrace, Perth, on or before the 2nd day of January, 1951, after which date the said Executor will proceed to distribute the assets of the said deceased amongst the persons entitled thereto having regard only to the claims and demands so sent in.

Dated this 24th day of November, 1950.

ROBINSON, COX & CO.,
20 Howard Street, Perth,
Solicitors for the Executor.

IN THE SUPREME COURT OF WESTERN
AUSTRALIA—PROBATE JURISDICTION.

In the Estate of William Job Pearce, late of Moul-yinning, in the State of Western Australia, Farm Labourer and a Bachelor, deceased, intestate.

NOTICE is hereby given that all persons having claims or demands against the estate of the abovenamed deceased are hereby required to forward particulars thereof in writing to the Administrator, Thomas Pearce, care of the undersigned on or before

the 2nd day of January, 1951, after which date the said Administrator will proceed to distribute the assets of the said deceased amongst the persons lawfully entitled thereto having regard only to such claims and demands of which he shall then have had notice.

Dated this 27th day of November, 1950.

JOHN H. BAXTER,
Piesses' Buildings, Wagin,
Solicitor for the Administrator.

IN THE SUPREME COURT OF WESTERN AUSTRALIA—PROBATE JURISDICTION.

Notice to Creditors and Claimants.

NOTICE is hereby given that all persons having claims or demands against the estates of the undermentioned deceased persons are hereby required to send particulars of such claims or demands to me in writing on or before the 25th day of December, 1950, after which date I will proceed to distribute the assets of the said deceased persons among those entitled thereto, having regard only to those claims or demands of which I shall then have had notice.

Dated at Perth the 22nd day of November, 1950.

J. H. GLYNN,
Public Trustee.

Public Trust Office,
Perth, W.A.

Name, Occupation, Address, Date of Death.

Anderson, James; Labourer; late of Wittenoom Gorge; 4/8/49.

Davey, John; Miner; late of Kalgoorlie; 4/9/50.
Saparieto, Michael; Truck Driver and Carrier; late of 5 Amherst Street, East Fremantle; 11/8/50.

Doyle, Charles Patrick; Poultry Farmer, Flat Proprietor; formerly of Government Road Osborne Park, but late of 41 Francis Street, Scarborough; 23/5/50.

Gardner, Henry, (in the Will Harry Gardener and also known as Harry Gardner); Retired Builder; late of 28 Tasman Street, Mount Hawthorn; 17/8/50.

Boys, Lily; Married Woman; formerly of 135 Albany Road, Victoria Park, but late of 29 Colombo Street, Victoria Park; 8/9/50.

Clarke, John Thomas Blades; Retired Railway Employee; late of View Street, Darlington; 21/9/50.

Knights, Caroline Rebecca; Widow; formerly of East Cammington, and of 36 James Street, West Subiaco, but late of 167 Onslow Road, Shenton Park; 13/9/50.

Royle, Philip Nunn, (also known as Phillip Nunn Royle); Fitter and Caretaker; formerly of 3 Raglan Road, Mount Lawley, but late of Claremont; 7/6/50.

Ribe, Frederick (sometimes called Frederik Ribe); Labourer; late of Banjup, near Fremantle; 17/7/51.

Daniel, Donald James; Labourer; late of East Buntine; 16/2/50.

Gothorpe, Fred; Retired Cook; late of Derby; 8/6/50.

Byrne, Jessie; Widow; formerly of 240 Newcastle Street, Perth, but late of 10 Willsmore Street, York, Adelaide, in South Australia; 19/7/50.

THE PUBLIC TRUSTEE ACT, 1941-1947.

NOTICE is hereby given that pursuant to Section 14 of the Public Trustee Act, 1941-1947, the Public Trustee has elected to administer the estates of the undermentioned deceased persons.

Dated at Perth the 22nd day of November, 1950.

J. H. GLYNN,
Public Trustee, Perth.

Name of Deceased, Occupation, Address, Date of Death, Date Election Filed.

Anderson, James; Labourer; late of Wittenoom Gorge; 4/8/49; 15/11/50.

Davey, John; Miner; late of Kalgoorlie; 4/9/50; 15/11/50.

Royle, Philip Nunn (also known as Phillip Nunn Royle); Fitter and Caretaker; formerly of 3 Raglan Road, Mount Lawley, but late of Claremont; 7/6/50; 21/11/50.

Daniel, Donald James; Farm Labourer; late of East Buntine; 16/2/50; 21/11/50.

Name of Deceased, Occupation, Address, Date of Death, Date Election Filed.

Gothorpe, Fred; Retired Cook; late of Derby; 8/6/50; 21/11/50.

Byrne, Jessie; Widow; formerly of 240 Newcastle Street, Perth, but late of 10 Willsmore Street, York, Adelaide, in South Australia; 10/7/50; 21/11/50.

THE PUBLIC TRUSTEE ACT, 1941-1947.

NOTICE is hereby given that pursuant to section 10 (4) of the Public Trustee Act, 1941-1947, the Public Trustee has elected to administer *de bonis non* the estate of the undermentioned person.

Dated at Perth the 22nd day of November, 1950.

J. H. GLYNN,
Public Trustee,
A.N.A. House, Perth.

Name of Deceased, Occupation, Address, Date of Death, Date Election Filed.

Ribe, Frederick (sometimes known as Frederik Ribe); Labourer; late of Banjup, near Fremantle; 17/7/51; 21/11/50.

NOTICE TO CREDITORS.

In the matter of Emma Clara Hosking, formerly of 147 Sixth Avenue, Inglewood, but now of Claremont, Housewife.

ALL persons having claims or demands against the estate of the abovenamed are required to send particulars thereof in writing to the Public Trustee, A.N.A. House, 44 St. George's Terrace, Perth, before the 1st day of January, 1951, otherwise they will be excluded from participating in the distribution of the assets.

Dated this 29th day of November, 1950.

J. H. GLYNN,
Public Trustee.

CONTENTS.

	Page.
Agriculture, Department of	2721-2
Appointments	2692, 2709, 2722
Associations Incorporation	2726-7
Commissioners of Supreme Court	2722
Companies	2725-6
Crown Law Department	2689, 2709-15
Deceased Persons' Estates	2727-8
Education Department	2722
Factories and Shops	2690-1
Fisheries	2689-90
Health Department	2692-8
Justices of the Peace	2692
Lands Department	2690-1, 2699-2709
Metropolitan Water Supply, etc.	2716-17
Municipalities	2691, 2717
Native Affairs	2698-9
Orders in Council	2691
Partnerships Dissolved	2727
Police Department	2698
Premier's Department	2692
Proclamations	2689-91
Public Service Commissioner	2692
Public Works Department	2691, 2715-21
Registrar General	2722
Road Boards	2691, 2707-9, 2717-21
Tender Board	2723-5
Treasury	2692
Water Boards	2691, 2717
Water Supply, etc., Department	2691, 2716-17
Weights and Measures Act	2698