



Government Gazette

OF

WESTERN AUSTRALIA

(Published by Authority at 3.30 p.m.)

(REGISTERED AT THE GENERAL POST OFFICE, PERTH, FOR TRANSMISSION BY POST AS A NEWSPAPER)

No. 104]

PERTH : THURSDAY, 14th DECEMBER

[1961

AT a meeting of the Executive Council held in the Executive Council Chamber, at Perth, this 7th day of December, 1961, the following Order in Council was authorised to be issued:—

Electoral Districts Act, 1947-1955.

ORDER IN COUNCIL.

WHEREAS the three Electoral Commissioners appointed under section 12 (3) of the Electoral Districts Act, 1947-1955, have duly performed and observed the several duties imposed upon them by the Act, have complied with the provisions thereof and have forwarded to His Excellency the Governor and to the appropriate Minister the final report, the final recommendations and the maps referred to in sections 3, 10 and 12 of that Act; and whereas it is enacted by section 11 of the Act that at such time as the Governor shall deem fit, the Governor, by Order in Council published in the *Government Gazette*, shall promulgate those final recommendations; and whereas it is considered desirable now to promulgate the final report, the final recommendations and the maps above referred to: Now, therefore, His Excellency the Governor of Western Australia, with the advice and consent of the Executive Council, doth by this Order in Council promulgate the final report, the final recommendations and the maps as above referred to and as shown in the schedule hereto and authorise and direct their publication in the *Government Gazette*.

R. H. DOIG,
Clerk of the Executive Council.

The Schedule.

Supreme Court,
Perth, 5th December, 1961.

To His Excellency Lieutenant-General Sir Charles Henry Gairdner, Knight Commander of the Most Distinguished Order of Saint Michael and Saint George, Knight Commander of the Royal Victorian Order, Knight Commander of the Most Excellent Order of the British Empire, Companion of the Most Honourable Order of the Bath, Governor in and over the State of Western Australia and its Dependencies in the Commonwealth of Australia:

May it please Your Excellency:

1. As Electoral Commissioners appointed under section 12 of the Electoral Districts Act, 1947-1955, and in accordance with section 2 of that Act, we have the honour to present to Your Excellency our final report as directed by section 3 (e) of the Act.

2. Our final recommendations for the division of the State into electoral districts and electoral provinces and the name and boundaries of each district and province, and the number of electors in each district, as nearly as can be ascertained, are set out in the accompanying memoranda, together with maps signed by us, showing such boundaries.

3. Prior to arriving at finality, we made the enquiries and preliminary recommendations, published the proposed alterations in the *Government Gazette* on the 31st August, 1961, and in *The West Australian* newspaper on the 2nd September, 1961, considered the objections lodged in writing and adjusted boundaries of provinces as enjoined by the Act.

4. The electoral districts existing at the date of the publication of the Proclamation on the 16th day of June, 1961, and the number of electors in each district were:—

In the Metropolitan Area:

Beeloo	14,158
Canning	15,573
Claremont	9,213
Cottesloe	9,036
East Perth	7,421
Fremantle	8,607
Guildford-Midland	9,899
Leederville	9,014
Maylands	10,351
Melville	12,954
Middle Swan	11,164
Mount Hawthorn	13,854
Mount Lawley	13,711
Nedlands	9,198
North Perth	8,078
South Fremantle	12,416
South Perth	10,180
Subiaco	8,799
Victoria Park	10,204
Wembley Beaches	18,161
West Perth	6,921
Total	228,912

In the North-West Area:

Gascoyne	1,648
Kimberley	1,524
Pilbara	1,367
Total	4,539

In the Agricultural, Mining and Pastoral Area:

Albany	6,392
Avon Valley	4,875
Blackwood	4,739
Boulder	4,216
Bunbury	6,823
Collie	4,841
Dale	6,594
Darling Range	5,308
Eyre	4,595
Geraldton	6,251
Greenough	4,496
Harvey	5,358
Kalgoorlie	4,554
Katanning	5,314
Merredin-Yilgarn	5,332
Moore	4,793
Mount Marshall	5,040
Murchison	4,037
Murray	5,201
Narrogin	5,787
Northam	5,594
Roe	5,173
Stirling	5,897
Toodyay	5,015
Vasse	5,560
Warren	5,350
Total	137,135

5. Following the statutory provisions for the ascertainment of the number of electoral districts in the Metropolitan and Agricultural, Mining and Pastoral Areas, and of the proper respective quotas, it was found that at the date of the Proclamation—

- (a) the number of districts in the Metropolitan Area should be 22, and their quota of electors 10,405; and
- (b) the number of districts in the Agricultural, Mining and Pastoral Area should be 25, and their quota of electors 5,485.

This meant that an additional district was created in the Metropolitan Area and the number of districts in the Agricultural, Mining and Pastoral Area was reduced by one.

6. The number of districts in the North-West Area is fixed at three by the statute, and no alteration was made to the boundaries of the districts defined by the previous redistribution.

7. In making the division of the Metropolitan Area and of the Agricultural, Mining and Pastoral Area into electoral districts, the Act does not permit the Commissioners to depart from the ascertained quotas to a greater extent than 10 per centum more or less. The maximum and minimum of the quotas are as follow:—

Area.	Quota.	Maximum.	Minimum.
Metropolitan	10,405	11,445	9,365
Agricultural, Mining and Pastoral	5,485	6,033	4,937

8. Following the publication of the proposed alterations certain objections were received; full consideration was given to the objections and to the suggestions submitted, and as a result some adjustments were made to our preliminary proposals.

9. In dealing with the provinces, adjustments were made to comply with the provisions of the Act in that each province should contain complete and contiguous electoral districts. The accompanying annexure shows the allocation of Assembly districts to each province.

(II) North-West Area.

Gascoyne	1,648
Kimberley	1,524
Pilbara	1,367
Total	4,539

(III) Agricultural, Mining and Pastoral Area.

Albany	5,808
Avon	5,070
Blackwood	5,057
Boulder-Eyre	5,373
Bunbury	5,785
Collie	5,428
Dale	5,483
Darling Range	5,940
Geraldton	5,374
Greenough	4,968
Kalgoorlie	5,863
Katanning	5,118
Merredin-Yilgarn	5,176
Moore	5,198
Mount Marshall	5,040
Murchison	5,617
Murray	5,305
Narrogin	5,176
Northam	5,594
Roe	5,494
Stirling	5,015
Toodyay	5,440
Vasse	5,085
Warren	5,350
Wellington	5,353
Total	134,110

LEGISLATIVE COUNCIL—FINAL RECOMMENDATIONS.

Adjustment of Boundaries of the Legislative Council Provinces, showing Complete and Contiguous Electoral Districts included therein.

Legislative Council Provinces.	Legislative Assembly Districts.
Central	Avon; Dale; Darling Range; Mount Marshall; Northam; Toodyay.
Midland	Geraldton; Greenough; Moore.
Metropolitan	Balcatta; Claremont; Cottesloe; Karrinyup; Mount Hawthorn; Nedlands; Perth; Subiaco; Wembley.
North	Gascoyne; Kimberley; Pilbara.
North-East	Kalgoorlie; Murchison.
South	Albany; Katanning; Narrogin; Roe; Stirling.
South-East	Boulder-Eyre; Merredin-Yilgarn.
South-West	Blackwood; Bunbury; Collie; Murray; Vasse; Warren; Wellington.
Suburban	Bayswater; Beeloo; Belmont; Maylands; Mount Lawley; South Perth; Swan; Victoria Park.
West	Canning; Cockburn; Fremantle; East Melville; Melville.

DESCRIPTION OF BOUNDARIES.

(I) METROPOLITAN AREA.

Balcatta.—All that portion of land bounded by lines starting from the intersection of the centre line of Okely Road with the centre line of Beach Road and extending easterly along the centre line of Beach Road and onwards to its intersection with a line between the south-eastern corner of Perthshire Location 104 and the intersection of the north-eastern boundary of Swan Location T with the southern side of Walter Road (road number 250); thence south-south-easterly along that line to the centre line of Victoria Road; thence easterly along that centre line to the centre line of Camboon Road; thence southerly along that centre line to the centre line of Wonga Road; thence westerly along that centre line to the centre line of Light Street; thence south-easterly along that centre line to the centre line of Oliver Street; thence south-westerly along that centre line to the centre line of Grand Promenade; thence south-easterly along that centre line to the centre line of Morley Drive; thence generally westerly along that centre line to the centre line of Hull Street; thence southerly along that centre line to the centre line of Howes Crescent; thence generally westerly along that centre line to the centre line of April Road; thence south-easterly along that centre line to the centre line of Cascade Avenue; thence south-westerly along that centre line to the north-eastern boundary of Swan Location 7126 (Class "A" Reserve 25866); thence south-easterly along that boundary and the centre line of Homer Street to the centre line of Wordsworth Avenue; thence westerly along that centre line to the centre line of Latrobe Street; thence southerly along that centre line to the centre line of Bradford Street; thence north-westerly along that centre line to the centre line of Wiluna Street; thence south-westerly along that centre line to the centre line of Charles Street; thence generally north-north-westerly along that centre line and the centre line of Wanneroo Road to the centre line of Hector Street; thence westerly and north-westerly along that centre line, passing through the Tuart Hill High School, to the centre line of Hut-ton Street; thence south-westerly along that centre line to the centre line of Scarborough Beach Road; thence generally north-westerly along that centre line to the centre line of Odin Road; thence northerly and north-north-easterly along that centre line to the centre line of North Beach Road; thence westerly, northerly, again westerly, again northerly, and again westerly along that centre line to the centre line of Okely Road aforesaid; and thence northerly along that centre line to the starting point.

Bayswater.—All that portion of land bounded by lines starting from the intersection of the centre line of Camboon Road and the centre line of Victoria Road and extending easterly along the last mentioned centre line to a point situate in prolongation northerly of the eastern boundary of lot 34 of Swan Location K1 as shown on Land Titles Office deposited plan 2746; thence southerly to and along that boundary to the south-eastern corner of that lot; thence westerly along its southern boundary to a point situate in prolongation northerly of the centre line of James Street; thence southerly to and along that centre line to the centre line of Widgee Road; thence westerly along that centre line to a point situate in prolongation northerly of the centre line of road number 6271; thence southerly to and along that centre line to the centre line of Wonga Road; thence westerly along that centre line to the centre line of Beechboro Road; thence generally southerly along that centre line to the centre line of Fitzgerald Road; thence easterly along that centre line to the centre line of Wicks Street; thence southerly along that centre line to the centre line of Robinson Road; thence easterly along that centre line to the centre line of Rugby Street; thence generally south-south-westerly along that centre line to the centre line of Broadway; thence generally westerly along that centre line to the centre line of Grey Street; thence south-south-westerly along that centre line to the centre line of Collier Road; thence east-south-easterly along that centre line to the centre line

of Duffy Street; thence south-westerly along that centre line to the centre line of Mary Street; thence south-easterly along that centre line to the centre line of Lavan Street; thence north-easterly along that centre line to the centre line of Pickering Road; thence south-easterly along that centre line to the centre line of Wicks Street; thence south-westerly along that centre line to the centre line of Wood Street; thence south-easterly along that centre line and onwards to the centre line of the Eastern Railway; thence north-easterly along that centre line to a point situate in prolongation north-westerly of the centre line of Fisher Street; thence south-easterly to and along that centre line to the centre line of Villiers Street; thence generally east-south-easterly along that centre line and onwards to the centre line of the Swan River; thence generally south-westerly downwards along that centre line to the centre line of Garratt Road Bridge; thence generally north-westerly along that centre line and the centre line of Garratt Road and onwards to the centre line of the Eastern Railway; thence generally south-westerly along that centre line to a point situate in prolongation south-easterly of the centre line of Grand Promenade; thence north-westerly to and along that centre line to the centre line of Walter Road; thence south-westerly along that centre line to the centre line of Homer Street; thence north-westerly along that centre line and the north-eastern boundary of Swan Location 7126 (Class "A" Reserve 25866) to the centre line of Cascade Avenue; thence north-easterly along that centre line to the centre line of April Road; thence north-westerly along that centre line to the centre line of Howes Crescent; thence generally easterly along that centre line to the centre line of Hull Street; thence northerly along that centre line to the centre line of Morley Drive; thence generally easterly along that centre line to the centre line of Grand Promenade; thence north-westerly along that centre line to the centre line of Oliver Street; thence north-easterly along that centre line to the centre line of Light Street; thence north-westerly along that centre line to the centre line of Wonga Road; thence easterly along that centre line to the centre line of Camboon Road aforesaid, and thence northerly along that centre line to the starting point.

Beeloo.—All that portion of land bounded by lines starting from the intersection of the centre line of Sydenham Street and the centre line of Acton Avenue and extending generally south-easterly along the centre line of Acton Avenue, passing through the Railway Marshalling Yards, to the centre line of Newburn Road; thence generally north-easterly along that centre line to the centre line of Abernethy Road; thence generally south-easterly along that centre line to the centre line of William Street; thence south-westerly along that centre line to the centre line of Elizabeth Street; thence north-westerly along that centre line to the centre line of Lacey Street; thence generally south-westerly along that centre line and onwards to and along the centre line of Nicholson Road to the centre line of the Canning River; thence generally west-north-westerly along that centre line to a point situate in prolongation south-westerly of the south-eastern boundary of Canning Location 57; thence north-easterly to and along that boundary and the south-eastern boundary of location 65 to the eastern corner of the last mentioned location; thence north-westerly along the north-eastern boundary of that location to the centre line of Manning Road; thence generally westerly along that centre line to the north-western boundary of location 65 aforesaid; thence north-easterly and south-easterly along boundaries of that location to the centre line of Marquis Street; thence north-easterly along that centre line to the centre line of Hill View Terrace; thence generally northerly and generally north-easterly along that centre line and the centre line of Oats Street to the centre line of the South-Western Railway; thence generally north-westerly along that centre line to a point situate in prolongation south-westerly of the centre line of Archer Street; thence north-easterly to and along that centre line to the centre line of Orrong Road; thence south-easterly along that centre line to the

centre line of Sydenham Street aforesaid, and thence north-easterly along that centre line to the starting point.

Belmont.—All that portion of land bounded by lines starting from the intersection of the centre line of Archer Street with the centre line of the South-Western Railway, and extending north-westerly along the centre line of that Railway to a point situate in prolongation south-westerly of the centre line of Goddard Street thence north-easterly to and along that centre line to the centre line of Orrong Road; thence generally north-westerly along that centre line to the South-eastern boundary of lot 45 of Swan Location 34 as shown on Land Titles Office Deposited Plan 1638; thence south-westerly and north-westerly along boundaries of that lot and onwards to the centre line of the canal on the south-eastern side of Burswood Island; thence north-easterly along that centre line and onwards to the centre line of the Swan River; thence generally north-easterly upwards along that centre line to a point situate in prolongation north-westerly of the centre line of Ivy Street; thence south-easterly to and along that centre line to the centre line of the Great Eastern Highway; thence north-easterly along that centre line to the north-eastern boundary of Swan Location 28; thence south-easterly along that boundary to the centre line of Newburn Road; thence generally south-westerly along that centre line to the south-eastern alignment of Hardy Road; thence south-easterly to the northern corner of lot 10 of Canning Location 292 as shown on Land Titles Office Deposited Plan 3217; thence south-westerly along the north-western boundaries of lots 10 to 1 inclusive to the westernmost corner of the last-mentioned lot; thence south-easterly along a south-western boundary of that lot to the centre line of Newburn Road aforesaid; thence generally south-westerly along that centre line to the centre line of Acton Avenue; thence generally north-westerly along that centre line, passing through the Railway Marshalling Yards, to the centre line of Sydenham Street; thence south-westerly along that centre line to the centre line of Orrong Road aforesaid; thence north-westerly along that centre line to the centre line of Archer Street aforesaid; thence south-westerly along that centre line to the starting point.

Canning.—All that portion of land bounded by lines starting from the intersection of the centre line of the Canning River with the centre line of Canning Highway and extending generally north-easterly along the centre line of Canning Highway to the centre line of Henley Street; thence easterly along that centre line to the centre line of Bruce Street; thence northerly along that centre line to the centre line of Saunders Street; thence easterly along that centre line to the centre line of Morrison Road; thence northerly along that centre line to the centre line of Thelma Street; thence easterly along that centre line and onwards to the centre line of Jarrah Road; thence generally south-easterly along that centre line to the centre line of Hill View Terrace; thence generally southerly along that centre line to the centre line of Marquis Street; thence south-westerly along that centre line to the north-eastern boundary of Canning Location 65; thence north-westerly and south-westerly along boundaries of that location to the centre line of Manning Road; thence generally easterly along that centre line to the north-eastern boundary of location 65 aforesaid; thence south-easterly and south-westerly along boundaries of that location and the south-eastern boundary of location 57 and onwards to the centre line of the Canning River; thence generally east-south-easterly along that centre line to the centre line of Nicholson Road; thence generally north-easterly along that centre line and onwards to and along the centre line of Lacey Street to the centre line of Elizabeth Street; thence south-easterly along that centre line to the centre line of William Street; thence north-easterly along that centre line to the centre line of Abernethy Road; thence south-easterly along that centre line to the centre line of Welshpool Road; thence east-south-easterly along that centre line to the centre line of Brook Road; thence south-westerly along that

centre line to the south-western boundary of Canning Location 127; thence south-easterly along that boundary and the south-western boundary of location 128 and onwards to the south-eastern boundary of location 12; thence north-easterly along that boundary to the northernmost corner of location 708; thence south-easterly along the north-eastern boundaries of that location, locations 344, 155, 83 and 108 to the northern side of Hardinge Road (road number 11339); thence generally easterly along that side to a point situate in prolongation north-easterly of the south-eastern boundary of location 113; thence south-westerly along that prolongation to the southern side of that road, being the northernmost corner of late location 142 as shown on Department of Lands and Surveys Diagram 26/69; thence south-westerly and south-easterly along boundaries of that late location to its southernmost corner, being a southern corner of location 916; thence southerly to the north-western corner of location 366; thence easterly, southerly and again easterly, along boundaries of that location to a north-western corner of location 1193; thence southerly, easterly, again southerly and again easterly along boundaries of that location to a point situate 15 chains easterly from its southernmost south-western corner; thence south to the northern boundary of location 425; thence easterly and southerly along boundaries of that location and onwards to the northern boundary of location 427; thence easterly and southerly along boundaries of that location and onwards to the southern side of road number 245; thence generally westerly along that side to the eastern side of road number 1320; thence south-westerly along that side to the northern boundary of location 516; thence westerly along that boundary to the eastern boundary of location 671; thence northerly and westerly along boundaries of that location to the eastern boundary of location 342; thence northerly along that boundary to the north-eastern corner of that location; thence generally easterly along northern boundaries of that location and locations 633 and 64 and onwards to an eastern boundary of location 40; thence generally southerly, south-westerly, and north-westerly along boundaries of that location to the south-eastern boundary of location 16a; thence south-westerly, north-westerly and north-easterly along boundaries of that location to the southernmost corner of location 16; thence north-westerly along the south-western boundary of that location to the south-eastern side of Warton Road; thence generally south-westerly along that side to the centre line of Accourt Road; thence generally north-westerly along that centre line to the centre line of Johnston Road; thence generally northerly along that centre line to the centre line of Clifton Road; thence north-westerly along that centre line to the centre line of Beasley Road; thence north-easterly along that centre line to the centre line of road number 441; thence generally westerly along that centre line and the centre line of road number 2058 to the centre line of road number 6222; thence northerly along that centre line to the centre line of High Road; thence generally easterly along that centre line to the western boundary of Canning Location 26; thence northerly along that boundary and onwards to the centre line of Bull Creek; thence generally northerly along that centre line and the centre line of the Canning River aforesaid to the starting point.

Claremont.—All that portion of land bounded by lines starting from the south-western corner of Swan Location 2301 (Reserve 16921), a point on the low water mark of the Indian Ocean and extending south-easterly along the southern boundary of that location to the north-western corner of part of location 1911 as shown on Land Titles Office Deposited Diagram 3255; thence south-easterly and south-south-easterly along boundaries of that part of location 1911 to the southern boundary of location 1911; thence easterly and northerly along boundaries of that location to the centre line of the two-chain road passing along the southern boundary of location 2103; thence generally east-north-easterly along that centre line to the centre line of Randell Street; thence southerly and south-easterly along that centre line to the centre line

of Lemnos Street; thence easterly along that centre line to the centre line of Boas Street; thence northerly along that centre line to the centre line of Lonnie Street; thence easterly along that centre line to the centre line of Stubbs Terrace; thence generally north-easterly along that centre line to the prolongation westerly of the centre line of Nicholson Road; thence easterly along that prolongation to the centre line of the Perth-Fremantle Railway; thence generally south-westerly along that centre line to a point situate in prolongation northerly of the centre line of Loch Street; thence southerly to and along that centre line to a point situate in prolongation westerly of the westernmost southern boundary of location 1668 (Reserve 745); thence easterly and southerly to and along boundaries of that location to its southernmost south-western corner; thence west to the centre line of Broome Street; thence southerly along that centre line to the centre line of Stirling Highway; thence east-north-easterly along that centre line to the centre line of Vincent Street; thence generally southerly along that centre line and the centre line of Adelma Road and onwards to the centre line of the Swan River; thence generally north-westerly downwards along that centre line to a point situate 145 degrees from the intersection of the prolongation easterly of the centre line of Osborne Parade and the right bank of the Swan River; thence north-westerly to that intersection; thence westerly to and along the centre line of Osborne Parade aforesaid to the centre line of Stirling Highway aforesaid; thence generally north-easterly along that centre line to the centre line of Congdon Street; thence northerly along that centre line and onwards to the centre line of the Perth-Fremantle Railway aforesaid; thence generally south-westerly along that centre line to a point situate in prolongation southerly of the centre line of Servetus Street; thence northerly to and along that centre line to the centre line of North Street; thence westerly along that centre line and onwards to the low water mark of the Indian Ocean aforesaid; and thence generally northerly along that low water mark to the starting point.

Cockburn.—All that portion of land bounded by lines starting from a point on the low water mark of the Indian Ocean, situate in prolongation westerly of the centre line of Sydney Street and extending easterly to and along that centre line to the centre line of South Terrace; thence northerly along that centre line to the centre line of Lefroy Street; thence generally easterly along that centre line and the centre line of Lefroy Road to the centre line of Solomon Street; thence northerly along that centre line to the centre line of South Street; thence easterly along that centre line to the centre line of Carrington Street; thence northerly along that centre line to the centre line of Sainsbury Road; thence easterly along that centre line to the centre line of Stock Road; thence southerly along that centre line to the centre line of Garling Street; thence easterly along that centre line to the western boundary of lot 812 of Swan Location 73 as shown on Land Titles Office Deposited Plan 6329; thence southerly, easterly and northerly along boundaries of that lot to the centre line of Garling Street aforesaid; thence easterly along that centre line to the centre line of the one chain road passing along the eastern boundaries of lots 1438 to 1429 inclusive of location 73 aforesaid as shown on Land Titles Office Deposited Plan 6670; thence northerly along that centre line to the centre line of North Lake Road (road number 2057); thence south-easterly and southerly along that centre line to the centre line of road number 2058; thence generally easterly along that centre line and the centre line of road number 441 to the centre line of Beasley Road; thence south-westerly along that centre line to the centre line of Clifton Road; thence south-easterly along that centre line to the centre line of Johnston Road; thence generally southerly along that centre line to the centre line of Acourt Road; thence generally south-easterly along that centre line to the south-eastern side of Warton Road; thence generally south-westerly along that side to the northern side of Forrest Road; thence south-easterly along that side to a point situate in prolongation northerly of the

western boundary of Jandakot Agricultural Area Lot 40; thence generally southerly to and along that boundary and western boundaries of lots 39, 38, 427, 27, 431 and 22 and a south-western boundary of Peel Estate Lot 694 to a point situate in prolongation northerly of the eastern boundary of lot 104; thence southerly, generally south-westerly and westerly to and along boundaries of that lot to its south-western corner; thence westerly along southern boundaries of lots 100 and 693 to the south-western corner of the lastmentioned lot; thence southerly to the north-western corner of lot 691; thence south-westerly along north-western boundaries of that lot and lots 690 and 688 to the northern corner of lot 687; thence south-south-easterly along the eastern boundary of that lot and southerly along eastern boundaries of lots 651, 113 and 108 to the south-western corner of lot 412; thence easterly along the southern boundary of that lot to a point situate in prolongation northerly of the northernmost western boundary of lot 703; thence generally south-south-easterly to and along western boundaries of that lot to a point situate in prolongation easterly of the southern boundary of lot 702; thence westerly to and along that boundary and southern boundaries of lots 63, 126, 648 and 1205 and onwards to the centre line of the Tramway Reserve; thence generally south-south-westerly along that centre line to the northern side of road number 313; thence generally west-north-westerly along that side to the south-eastern corner of Cockburn Sound Location 137 (Reserve 3310); thence northerly and westerly along boundaries of that location to its north-western corner and onwards to the western side of Mandurah Road (road number 1255); thence generally southerly along that side to the northern side of Office Road (road number 1771); thence westerly along that side and onwards to the north-western side of Rockingham Road (road number 695); thence south-westerly along that side to the south-western boundary of location 1836 (Reserve 24575); thence north-westerly along that boundary to the low water mark of the Indian Ocean aforesaid; and thence generally northerly along that low water mark to the starting point.

Cottesloe.—All that portion of land bounded by lines starting from the intersection of the low water mark of the Indian Ocean with the prolongation westerly of the centre line of North Street and extending easterly to and along that centre line to the centre line of Servetus Street; thence southerly along that centre line and onwards to the centre line of the Perth-Fremantle Railway; thence generally north-easterly along that centre line to a point situate in prolongation northerly of the centre line of Congdon Street; thence southerly to and along that centre line to the centre line of Stirling Highway; thence generally south-westerly along that centre line to the centre line of Osborne Parade; thence easterly along that centre line and onwards to the right bank of the Swan River; thence 145 degrees to the centre line of the Swan River; thence generally south-westerly downwards along that centre line to the alignment of the low water mark of the Indian Ocean aforesaid; thence generally northerly along that alignment and low water mark to the starting point.

Including also Rottneet, Carnac and Garden Islands.

East Melville.—All that portion of land bounded by lines starting from the intersection of the centre line of Rome Road with the centre line of Canning Highway and extending generally east-north-easterly along the centre line of Canning Highway to the centre line of Lenton Street; thence north-north-westerly along that centre line and onwards to the centre line of Alfred Cove; thence generally north-north-easterly along that centre line, the centre line of Lucky Bay, and the centre line of the Swan River, to a point situate in prolongation westerly of the centre line of Thelma Street; thence generally easterly to and along that centre line to the centre line of Morrison Road; thence southerly along that centre line to the centre line of Saunders Street; thence westerly along that centre line to the centre line of Bruce Street; thence southerly along that centre line to the centre line of Henley Street; thence westerly along that centre line to the centre line of Canning Highway; thence

generally south-westerly along that centre line to the centre line of the Canning River; thence generally southerly along that centre line and the centre line of Bull Creek to a point situate in prolongation northerly of the western boundary of Canning Location 26; thence southerly to and along that boundary to the centre line of High Road (road number 7660); thence generally westerly along that centre line to the centre line of road number 6222; thence southerly along that centre line to the centre line of road number 2058; thence generally west-south-westerly along that centre line to the centre line of North Lake Road; thence generally north-north-westerly along that centre line to the centre line of High Road aforesaid; thence generally west-south-westerly along that centre line to the centre line of Rome Road aforesaid; and thence northerly along that centre line to the starting point.

Fremantle.—All that portion of land bounded by lines starting from the intersection of the prolongation westerly of the centre line of Sydney Street with the low water mark of the Indian Ocean and extending generally north-westerly along that low water mark and alignment of that low water mark to the centre line of the Swan River; thence generally north-easterly upwards along that centre line to a point situate in prolongation northerly of the centre line of Petra Street; thence southerly to and along that centre line to the centre line of Canning Highway; thence east-north-easterly along that centre line to the centre line of McKimmie Road; thence southerly along that centre line to the centre line of High Road; thence westerly along that centre line to the centre line of Carrington Street; thence generally southerly along that centre line to the centre line of South Street; thence westerly along that centre line to the centre line of Solomon Street; thence southerly along that centre line to the centre line of Lefroy Road; thence generally westerly along that centre line and the centre line of Lefroy Street to the centre line of South Terrace; thence southerly along that centre line to the centre line of Sydney Street aforesaid; thence westerly along that centre line and onwards to the starting point.

Karrinyup.—All that portion of land bounded by lines starting from a point on the low water mark of the Indian Ocean situate in prolongation westerly of the centre line of road number 9780 and extending easterly to and along that centre line to the centre line of road number 424; thence generally southerly along that centre line and the centre line of Okely Road to the centre line of North Beach Road; thence easterly, southerly, again easterly, again southerly, and again easterly along that centre line to the centre line of Odin Road; thence south-south-westerly and southerly along that centre line and onwards to a point situate in prolongation easterly of the centre line of Ewen Street; thence westerly and generally west-north-westerly to and along that centre line to the centre line of Brighton Road; thence westerly along that centre line and onwards to the low water mark of the Indian Ocean aforesaid; and thence generally northerly along that low water mark to the starting point.

Maylands.—All that portion of land bounded by lines starting from the intersection of the centre line of Walter Road and the centre line of Grand Promenade and extending south-easterly along the centre line of Grand Promenade and onwards to the centre line of the Eastern Railway; thence generally north-easterly along that centre line to a point situate in prolongation north-westerly of the centre line of Garratt Road; thence generally south-easterly to and along that centre line and the centre line of Garratt Road Bridge to the centre line of the Swan River; thence generally south-westerly downwards along that centre line to a point situate in prolongation north-easterly of the centre line of the canal on the south-eastern side of Burswood Island; thence south-westerly to and along that centre line to the centre line of the South-Western Railway; thence generally west-north-westerly along that centre line to the centre line of the Eastern Railway aforesaid; thence

generally north-north-easterly along that centre line to a point situate in prolongation south-easterly of the centre line of Second Avenue; thence north-westerly to and along that centre line and onwards to the centre line of Learoyd Street, and thence north-easterly along that centre line and the centre line of Walter Road aforesaid to the starting point.

Melville.—All that portion of land bounded by lines starting from the intersection of the centre line of Canning Highway and the centre line of Petra Street and extending northerly along the centre line of Petra Street and onwards to the centre line of the Swan River; thence generally north-easterly upwards along that centre line to the centre line of Lucky Bay; thence generally south-south-westerly along that centre line and the centre line of Alfred Cove, to a point situate in prolongation north-north-westerly of the centre line of Lenton Street; thence south-south-easterly to and along that centre line to the centre line of Canning Highway; thence generally west-south-westerly along that centre line to the centre line of Rome Road; thence southerly along that centre line to the centre line of High Road; thence east-north-easterly along that centre line to the centre line of North Lake Road; thence southerly along that centre line and onwards to the centre line of Garling Street; thence westerly along that centre line to the eastern boundary of lot 812 of Swan Location 73 as shown on Land Titles Office Deposited Plan 6329; thence southerly, westerly, and northerly along boundaries of that lot to the centre line of Garling Street aforesaid; thence westerly along that centre line to the centre line of Stock Road; thence northerly along that centre line to the centre line of Sainsbury Road; thence westerly along that centre line to the centre line of Carrington Street; thence northerly along that centre line to the centre line of High Road aforesaid; thence easterly along that centre line to the centre line of McKimmie Road; thence northerly along that centre line to the centre line of Canning Highway aforesaid, and thence west-south-westerly along that centre line to the starting point.

Mount Hawthorn.—All that portion of land bounded by lines starting from the intersection of the centre line of Scarborough Beach Road with the centre line of Hutton Street and extending north-easterly along the centre line of Hutton Street to the centre line of Hector Street; thence south-easterly and easterly along that centre line, passing through the Tuart Hill High School, to the centre line of Wanneroo Road; thence generally south-south-easterly and southerly along that centre line and the centre line of Charles Street to the centre line of Vincent Street; thence westerly and north-westerly along that centre line to the centre line of Lake Monger Drive; thence generally westerly and generally northerly along that centre line to a point situate in prolongation easterly of the southern boundary of Swan Location 5359 (Reserve 23331); thence westerly to and along that boundary and onwards to the centre line of Harbourn Street; thence generally northerly along that centre line to the centre line of Scarborough Beach Road aforesaid; thence generally north-westerly along that centre line to the starting point.

Mount Lawley.—All that portion of land bounded by lines starting from the intersection of the centre line of Charles Street with the centre line of Wiluna Street and extending north-easterly along the centre line of Wiluna Street to the centre line of Bradford Street; thence south-easterly along that centre line to the centre line of Latrobe Street; thence northerly along that centre line to the centre line of Wordsworth Avenue; thence easterly along that centre line to the centre line of Homer Street; thence south-easterly along that centre line to the centre line of Walter Road; thence south-westerly along that centre line and the centre line of Learoyd Street to a point situate in prolongation north-westerly of the centre line of Second Avenue; thence south-easterly to and along that centre line and onwards to the centre line of the Eastern Railway; thence generally south-westerly along that centre line to a point situate in prolongation easterly of the centre line

of Windsor Street; thence westerly to and along that centre line to the centre line of Lord Street; thence north-easterly along that centre line to the centre line of Lincoln Street; thence north-westerly along that centre line to the centre line of William Street; thence south-westerly along that centre line to the centre line of Glendower Street; thence generally north-westerly along that centre line to the centre line of Fitzgerald Street; thence north-easterly along that centre line to the centre line of Vincent Street; thence westerly along that centre line to the centre line of Charles Street aforesaid; and thence northerly and north-north-westerly along that centre line to the starting point.

Nedlands.—All that portion of land bounded by lines starting from the intersection of the prolongation northerly of the centre line of Loch Street with the centre line of the Perth-Fremantle Railway and extending generally north-easterly along the centre line of that railway to a point situate in prolongation westerly of the centre line of Nicholson Road; thence easterly to and along that centre line to the centre line of Thomas Street; thence 135 degrees to the centre line of the Swan River; thence generally south-westerly downwards along that centre line to a point in prolongation south-south-easterly of the centre line of Adelma Road; thence generally northerly to and along that centre line and the centre line of Vincent Street to the centre line of Stirling Highway; thence west-south-westerly along that centre line to the centre line of Broome Street; thence northerly along that centre line to a point situate west of the southernmost south-western corner of location 1668 (Reserve 745); thence east to that corner; thence northerly and westerly along boundaries of that location to its westernmost south-western corner and onwards to the centre line of Loch Street aforesaid; and thence northerly along that centre line to the starting point.

Perth.—All that portion of land bounded by lines starting from the intersection of the centre line of Nicholson Road with the centre line of Thomas Street, and extending generally north-easterly along the centre line of Thomas Street and the centre line of Loftus Street to the centre line of Vincent Street; thence easterly along that centre line to the centre line of Fitzgerald Street; thence south-westerly along that centre line to the centre line of Glendower Street; thence generally south-easterly along that centre line to the centre line of William Street; thence north-easterly along that centre line to the centre line of Lincoln Street; thence south-easterly along that centre line to the centre line of Lord Street; thence south-westerly along that centre line to the centre line of Windsor Street; thence easterly along that centre line and onwards to the centre line of the Eastern Railway; thence generally south-westerly along that centre line to the centre line of the South-Western Railway; thence generally easterly along that centre line to the centre line of the Swan River; thence generally south-westerly downwards along that centre line to a point situate 135 degrees from the intersection of the centre line of Nicholson Road with the centre line of Thomas Street aforesaid; thence north-westerly to the starting point.

South Perth.—All that portion of land bounded by lines starting from the intersection of the centre line of the Swan River and the prolongation north-westerly of the centre line of Ellam Street and extending south-easterly to and along the centre line of Ellam Street to the centre line of Canning Highway; thence south-westerly along that centre line to the centre line of Gwennyfred Road; thence south-easterly along that centre line to the centre line of George Street; thence south-westerly along that centre line to the centre line of Jarrah Road; thence south-easterly along that centre line to a point situate in prolongation easterly of the centre line of Thelma Street; thence generally westerly to and along that centre line and onwards to the centre line of the Swan River aforesaid, and thence generally north-easterly upwards along that centre line to the starting point.

Subiaco.—All that portion of land bounded by lines starting from the intersection of the centre line of Harbourn Street and the centre line of Grantham Street and extending generally easterly along the centre lines of Grantham Street, Lake Monger Drive and Vincent Street to the centre line of Loftus Street; thence generally south-westerly along that centre line and the centre line of Thomas Street to the centre line of Nicholson Road; thence westerly along that centre line and onwards to the centre line of Stubbs Terrace; thence generally south-westerly along that centre line to the centre line of Lonnie Street; thence westerly along that centre line to the centre line of Boas Street; thence southerly along that centre line to the centre line of Lemnos Street; thence westerly along that centre line to the centre line of Randell Street; thence north-westerly and northerly along that centre line to the centre line of the two chain road passing along the southern boundary of Swan Location 2103; thence westerly along that centre line to the centre line of road number 2071; thence north-north-westerly along that centre line and generally northerly along the centre line of Brookdale Street to the centre line of Cambridge Street; thence easterly along that centre line to the centre line of Harbourn Street aforesaid and thence northerly along that centre line to the starting point.

Swan.—All that portion of land bounded by lines starting from the intersection of the centre line of Beechboro Road and the centre line of Wonga Road and extending easterly along the centre line of the lastmentioned road to the centre line of road number 6271; thence northerly along that centre line and onwards to the centre line of Widgee Road; thence easterly along that centre line to the centre line of James Street; thence northerly along that centre line to the southern boundary of lot 34 of Swan Location K1, as shown on Land Titles Office Deposited Plan 2746; thence easterly and northerly along boundaries of that lot and onwards to the centre line of Victoria Road; thence easterly along that centre line to the centre line of West Swan Road; thence southerly along that centre line to the centre line of Middle Swan Road; thence generally easterly along that centre line and the centre line of road number 6778 and onwards to the centre line of the Midland Railway; thence southerly along that centre line to the centre line of Toodyay Road; thence north-easterly along that centre line to the centre line of Farrall Road; thence southerly along that centre line to the centre line of Morrison Road; thence easterly along that centre line to the centre line of Park Road; thence southerly along that centre line to the centre line of Salisbury Road; thence easterly along that centre line to the centre line of Balfour Road; thence southerly along that centre line to the centre line of Buckingham Road; thence generally easterly along that centre line to the prolongation southerly of the centre line of Weld Road; thence southerly along that prolongation to the centre line of the Eastern Railway; thence generally easterly and generally north-easterly along that centre line to the western side of Stirling Road; thence southerly along that side and the eastern boundary of Swan Location 16 to the south-eastern corner of that location; thence westerly along the southern boundary of that location and Reserve 10481 to the centre line of Scott Street; thence southerly along that centre line to the centre line of Frederic Street; thence generally westerly along that centre line to the centre line of road number 1453; thence north-westerly along that centre line to the southern boundary of location 16 aforesaid; thence westerly along that boundary to the centre line of Kalamunda Road (road number 1135); thence southerly along that centre line to the centre line of Bushmead Road; thence westerly along that centre line to the centre line of Stirling Crescent; thence generally south-south-westerly along that centre line to the centre line of Kalamunda Road (road number 1844); thence north-westerly along that centre line to the centre line of King Road; thence south-westerly along that centre line to the north-eastern boundary of location 6246; thence north-westerly and south-westerly along boundaries of that location to the north-eastern boundary of location 28;

thence north-westerly along that boundary to the centre line of the Great Eastern Highway; thence south-westerly along that centre line to the centre line of Ivy Street; thence north-westerly along that centre line and onwards to the centre line of the Swan River; thence north-north-easterly upwards along that centre line to a point situate in prolongation east-south-easterly of the centre line of Villiers Street; thence generally west-north-westerly to and along that centre line to the centre line of Fisher Street; thence north-westerly along that centre line and onwards to the centre line of the Eastern Railway; thence south-westerly along that centre line to a point situate in prolongation south-easterly of the centre line of Wood Street; thence north-westerly to and along that centre line to the centre line of Wicks Street; thence north-easterly along that centre line to the centre line of Pickering Road; thence north-westerly along that centre line to the centre line of Lavan Street; thence south-westerly along that centre line to the centre line of Mary Street; thence north-westerly along that centre line to the centre line of Duffy Street; thence north-easterly along that centre line to the centre line of Collier Road; thence west-north-westerly along that centre line to the centre line of Grey Street; thence north-north-easterly along that centre line to the centre line of Broadway; thence generally easterly along that centre line to the centre line of Rugby Street; thence generally north-north-easterly along that centre line to the centre line of Robinson Road; thence westerly along that centre line to the centre line of Wicks Street; thence northerly along that centre line to the centre line of Fitzgerald Road; thence westerly along that centre line to the centre line of Beechboro Road aforesaid, and thence generally northerly along that centre line to the starting point.

Victoria Park.—All that portion of land bounded by lines starting from the intersection of the centre line of Canning Highway with the prolongation south-easterly of the centre line of Ellam Street and extending generally north-westerly to and along the centre line of Ellam Street and onwards to the centre line of the Swan River; thence generally north-north-westerly along that centre line to the centre line of the South-Western Railway; thence generally south-easterly along that centre line to the centre line of the canal on the south-eastern side of Burswood Island; thence generally north-easterly along that centre line to a point situate in prolongation north-westerly of the south-western boundary of lot 45 of Swan Location 34 as shown on Land Titles Office Deposited Plan 1638; thence south-easterly and north-easterly to and along boundaries of that lot to the centre line of Orrong Road; thence generally south-easterly along that centre line to the centre line of Goddard Street; thence south-westerly along that centre line and onwards to the centre line of the South-Western Railway aforesaid; thence generally south-easterly along that centre line to the centre line of Oats Street; thence generally south-westerly along that centre line and the centre line of Hillview Terrace to the centre line of Jarrah Road; thence generally north-westerly along that centre line to the centre line of George Street; thence north-easterly along that centre line to the centre line of Gwentyfred Road; thence north-westerly along that centre line to the centre line of Canning Highway aforesaid; and thence north-easterly along that centre line to the starting point.

Wembley.—All that portion of land bounded by lines starting from a point on the low water mark of the Indian Ocean situate in prolongation westerly of the centre line of Brighton Road and extending easterly to and along that centre line to the centre line of Ewen Street; thence generally east-south-easterly and easterly along that centre line to the centre line of Scarborough Beach Road; thence generally south-easterly along that centre line to the centre line of Harbourne Street; thence generally southerly along that centre line to the northern side of Dodd Street; thence easterly to and along the southern boundary of Swan Location 5359 (Reserve 23331) and onwards to the centre line of Lake Monger Drive; thence generally southerly along that centre line to the centre line

of Grantham Street; thence generally westerly along that centre line to the centre line of Harbourne Street aforesaid; thence southerly along that centre line to the centre line of Cambridge Street; thence westerly along that centre line to the centre line of Brookdale Street; thence generally southerly along that centre line and the centre line of road number 2071 to the centre line of the two chain road passing along the southern boundary of location 2103; thence generally west-south-westerly along that centre line to an eastern boundary of location 1911; thence southerly and westerly along boundaries of that location to the eastern boundary of part of location 1911 aforesaid as shown on Land Titles Office Deposited Diagram 3255; thence north-north-westerly and north-westerly along boundaries of that part of location 1911 to the south-eastern corner of location 2301 (Reserve 16921) and onwards along the southern boundary of that location to the low water mark of the Indian Ocean aforesaid; and thence generally northerly along that low water mark to the starting point.

(II) NORTH-WEST AREA.

Gascoyne.—All that portion of land bounded by lines starting from the intersection of the south-eastern shore of Exmouth Gulf with the Vermin Proof Fence, and extending generally south-easterly along that fence to the Tropic of Capricorn; thence east to the meridian of the cairn on Mount Blair; thence southerly to Trigonometrical Station K20, again southerly to Mount Clere Trigonometrical Station, again southerly to Mount Gould Trigonometrical Station, again southerly to Mount Hale Trigonometrical Station, again southerly to Mount Hochstetter Trigonometrical Station, and again southerly along a line between Mount Hochstetter Trigonometrical Station aforesaid and Mount Woolgerong Trigonometrical Station to the centre line of the Sanford River near Choallie Spring; thence generally westerly downwards along that centre line to the centre line of the Murchison River; thence generally west-south-westerly downwards along that centre line to the low water mark of the Indian Ocean; thence generally northerly along that low water mark to North-West Cape; and thence generally southerly along western and south-eastern shore of Exmouth Gulf aforesaid to the starting point.

Including the islands adjacent.

Kimberley.—All that portion of land bounded by lines starting from the westernmost corner of the Kimberley Land Division, a point on the low water mark of the Indian Ocean on the Eighty Mile Beach, and extending generally north-easterly and generally south-easterly along that low water mark to the eastern boundary of the State of Western Australia; thence south to the Tropic of Capricorn; thence west to the number 1 Rabbit Proof Fence; thence generally northerly along that fence and northerly along the western boundary of the Eastern Land Division to the southern boundary of the Kimberley Land Division aforesaid; and thence westerly along that boundary to the starting point.

Including the islands adjacent.

Pilbara.—All that portion of land bounded by lines starting from a point on the low water mark of the Indian Ocean on the Eighty Mile Beach, being the westernmost corner of the Kimberley Land Division, and extending easterly along the southern boundary of that land division to the north-western corner of the Eastern Land Division; thence southerly along the western boundary of that land division and generally southerly along the number 1 Rabbit Proof Fence to the Tropic of Capricorn; thence west to the Vermin Proof Fence; thence generally north-westerly along that fence to south-eastern shore of Exmouth Gulf; and thence generally north-easterly along the eastern shores of Exmouth Gulf and the low water mark of the Indian Ocean aforesaid to the starting point.

Including the islands adjacent.

(III) AGRICULTURAL, MINING AND PASTORAL AREA.

Albany.—All that portion of land bounded by lines starting from the south-western corner of Reserve 2903, a point on the shore line of the Southern Ocean, and extending northerly along the western boundary of that reserve to its north-western corner; thence northerly to the south-western corner of Plantagenet Location 33; thence northerly and easterly along boundaries of that location to the eastern alignment of George Street in Gledhow Townsite; thence northerly along that alignment to the northern side of the South-Coast-Highway, a point on the southern boundary of location 527; thence easterly and northerly along boundaries of that location and northerly along the eastern boundary of location 5118 to the north-eastern corner of that location; thence easterly to and along the northern boundary of location 779 and onwards to the north-eastern side of Albany Highway; thence generally north-westerly along that side to the north-western corner of location 5762; thence generally east-south-easterly along northern boundaries of that location, locations 5764, 746, and 1019 to the north-eastern corner of the lastmentioned location; thence southerly along an eastern boundary of that location to the left bank of the King River; thence generally east-south-easterly and southerly downwards along that bank and the shore line of Oyster Harbour to the north-eastern corner of the eastern severance of Reserve 22698; thence south-easterly along the north-eastern boundary of that severance to the shore line of King George Sound; thence generally south-westerly, generally south-easterly, and generally west-north-westerly along that shore line, the shore lines of Princess Royal Harbour, again King George Sound, and the Southern Ocean to the starting point.

Including Eclipse Island and the islands adjacent.

Avon.—All that portion of land bounded by lines starting from the western corner of Avon Location 1958 and extending easterly, northerly, and again easterly along boundaries of that location to the south-western boundary of location 1908; thence south-easterly along that boundary and the south-western boundary of location 3142 to the southern corner of that location; thence north-easterly along the south-eastern boundaries of that location, locations 466 and 2091 and north-westerly along the north-eastern boundary of the lastmentioned location to a southern corner of location 1958 aforesaid; thence north-easterly, generally south-easterly and again north-easterly along boundaries of that location to the south-western boundary of location f; thence north-westerly and north-easterly along boundaries of that location and north-easterly along the north-western boundary of location J to the western corner of location 1748; thence north-easterly, south-easterly, and again north-easterly along boundaries of that location and onwards to the south-western boundary of location 14953; thence south-easterly and north-easterly along boundaries of that location to the northern corner of location 193; thence south-easterly along the north-eastern boundary of that location to the right bank of the Mortlock River; thence generally easterly upwards along that bank to a point situate south-west of the westernmost corner of Throssell Estate Lot 3; thence north-east to that corner; thence generally easterly along the southern side of York Road (road number 612) to the western corner of location 761; thence south-easterly along the south-western boundaries of that location and location 1417 and north-easterly along the south-eastern boundary of the lastmentioned location to the northern corner of Caljie Agricultural Area Lot 37 (reserve 2455); thence generally south-easterly along an eastern boundary of that lot, north-eastern boundaries of lots 29 and 30, locations 1479 and 2024 and onwards to the north-western boundary of Warding Estate Lot 10; thence north-easterly and south-easterly along boundaries of that lot and south-easterly along the north-eastern boundary of lot 11 and onwards to the north-western boundary of location 27201; thence generally south-easterly along that boundary and the north-eastern boundaries of that location and of location 27200 to a point situate in

prolongation south-westerly of the easternmost south-eastern boundary of location 10878; thence generally north-easterly to and along that boundary and south-eastern boundaries of locations 19425, 9959 and 10254 to the eastern corner of the lastmentioned location; thence generally south-easterly to and along north-eastern boundaries of locations 20839 and 27202 to the north-western boundary of location 4044; thence north-easterly and south-easterly along boundaries of that location to the north-western boundary of location 3145; thence north-easterly and south-easterly along boundaries of that location to the northernmost western corner of location 6363; thence north-easterly and south-easterly along boundaries of that location and onwards to the north-western boundary of location 8045; thence north-easterly along that boundary and the north-western boundaries of locations 8046 and 15049 to the northern corner of the lastmentioned location; thence south-easterly along north-eastern boundaries of that location, locations 8046 aforesaid and 8047 to a point situate in prolongation south-westerly of the south-eastern boundary of location 13807; thence north-easterly to and along that boundary to the southern corner of location 6521; thence north-easterly and northerly along boundaries of that location to its north-eastern corner; thence easterly and northerly to and along boundaries of location 4058 to the south-western corner of location 10277; thence easterly and generally northerly along boundaries of that location to a point situate in prolongation westerly of the southernmost southern boundary of location 11178; thence easterly to and along that boundary to a point situate in prolongation northerly of the easternmost eastern boundary of location 20867; thence southerly and westerly to and along boundaries of that location to a point situate in prolongation northerly of the western boundary of location 18086; thence southerly to and along that boundary to the north-western corner of location 20891; thence easterly and southerly along boundaries of that location and onwards to the north-eastern corner of location 5630; thence north-easterly to the westernmost north-western corner of location 17156; thence north-easterly and generally south-easterly along boundaries of that location to its easternmost corner; thence south-westerly and south-easterly along boundaries of location 8388 and south-easterly along the south-western boundary of location 8736 and onwards to the northern corner of location 3844; thence north-easterly and south-easterly along boundaries of location 6152 to a point situate in prolongation south-westerly of the south-eastern boundary of location 24338; thence north-easterly to and along that boundary to the western corner of location 25361; thence south-easterly along that boundary and onwards to a point situate in prolongation south-westerly of the north-western boundary of location 9591; thence north-easterly to and along that boundary and the south-eastern side of road number 4978 to a point situate in prolongation south-easterly of the south-western boundary of location 22813; thence north-westerly, north-easterly and south-easterly to and along boundaries of that location to the easternmost southern corner of location 13913; thence south-easterly to the western corner of location 27399; thence south-easterly along the westernmost south-western boundary of that location to the north-western boundary of location 8369; thence north-easterly and south-easterly along boundaries of that location to the western corner of location 7839; thence north-easterly and generally north-westerly to and along boundaries of location 27399 aforesaid to a point situate in prolongation south-westerly of the north-western boundary of location 17568; thence north-easterly to and along that boundary and the north-western boundaries of locations 8012, 10355, 8219 and 7992 and onwards to the surveyed line of the number 2 Rabbit Proof Fence; thence north-north-westerly along that surveyed line to a point situate in prolongation west-south-westerly of the westernmost northern boundary of location 17879; thence generally easterly to and along northern boundaries of that location, locations 7557 and 10047 to the north-western corner of location 8840; thence southerly and easterly along boundaries of that location and onwards to the western boundary of

location 10454; thence southerly and easterly along boundaries of that location and easterly along the southern boundary of location 9510 to the western boundary of location 8903; thence northerly, easterly, and southerly along boundaries of that location and onwards to the northern boundary of location 9128; thence easterly along that boundary and the northern boundary of location 9129 to the north-eastern corner of that location; thence southerly along the eastern boundary of that location and onwards to the north-western corner of location 11605; thence southerly and easterly along boundaries of that location and onwards to the western boundary of location 8728; thence southerly and easterly along boundaries of that location and easterly along the southern boundary of location 9085 and onwards to the western boundary of location 20070; thence southerly and easterly along boundaries of that location to the western boundary of location 16723; thence northerly and easterly along boundaries of that location to the westernmost north-western corner of location 17043; thence easterly, northerly, and again easterly along boundaries of that location and easterly along the northern boundary of location 17044 to the south-western corner of location 13063; thence northerly and easterly along boundaries of that location to the western boundary of location 13236; thence southerly and generally north-easterly along boundaries of that location to the north-western corner of location 8561; thence easterly along the northern boundary of that location and onwards to the western boundary of Kwolyin Agricultural Area Lot 230; thence northerly and generally easterly along boundaries of that lot and generally easterly along northern boundaries of lots 120, 255, and 254 to the north-eastern corner of the lastmentioned lot; thence generally southerly along eastern boundaries of that lot, lots 121, 122, 125, 126, 129, 403, 409, 135 and locations 17289 to the south-eastern corner of the lastmentioned location; thence southerly along the eastern boundary of location 18201 to its easternmost south-eastern corner; thence south-westerly to the north-eastern corner of the eastern severance of location 17453; thence southerly along the eastern boundary of that severance and onwards to the southern side of road number 6223; thence easterly along that side to the north-western corner of location 17302; thence southerly and easterly along boundaries of that location and onwards to the western boundary of location 19391; thence generally southerly along that boundary and western boundaries of locations 13592 and 11600 to the south-western corner of the lastmentioned location; thence easterly, southerly, and westerly along boundaries of location 16012 to a point situate in prolongation northerly of the western boundary of location 16906; thence southerly and easterly to and along boundaries of that location to the north-western corner of location 16673; thence southerly along western boundaries of that location, locations 25674, 18991, 12876, 13804, 13803 and 20484 to the south-western corner of the lastmentioned location; thence easterly along the southern boundary of that location to the westernmost north-western corner of location 25135; thence southerly along the western boundary of that location to the northern boundary of location 14756; thence westerly and southerly along boundaries of that location and southerly along the western boundary of location 9891 and onwards to the northern boundary of location 19471 (reserve 14171); thence westerly and southerly along boundaries of that location to the northern boundary of location 23845; thence westerly along that boundary and a northern boundary of location 23981 to the south-western corner of location 20011 and onwards to the eastern boundary of location 14755; thence generally south-westerly along western boundaries of location 23981 aforesaid to its westernmost south-western corner and onwards to the northern boundary of location 19787; thence easterly and southerly along boundaries of that location and southerly along the eastern boundary of location 16380 to the north-western corner of location 12083; thence easterly, southerly, and westerly along boundaries of that location to the eastern boundary of location 12085; thence southerly along that boundary and onwards to the southern side of road number 8378; thence easterly along that side and

the northern boundary of the southern severance of location 23641 to its north-eastern corner; thence easterly to the north-western corner of location 27244; thence easterly and southerly along boundaries of that location to a point situate in prolongation westerly of the southern boundary of location 23841; thence easterly and northerly to and along boundaries of that location and onwards to the south-western corner of location 13290; thence northerly, easterly, and southerly along boundaries of that location to the north-western corner of location 18559; thence generally east-south-easterly along boundaries of that location to the south-eastern corner of location 12424; thence northerly along the eastern boundary of that location to a point situate in prolongation westerly of the northern boundary of location 21872; thence generally easterly to and along that boundary and northern boundaries of locations 25936 and 21234 and onwards to the north-western corner of location 17843; thence easterly, south-easterly and southerly along boundaries of that location to a point situate in prolongation westerly of the northern boundary of location 17610; thence easterly to and along that boundary and the northern boundary of location 18874 and southerly along the easternmost eastern boundary of that location to a point situate in prolongation westerly of the southern boundary of location 10017; thence easterly to and along that boundary and onwards to the western corner of location 27615 (reserve 24097); thence south-easterly along the south-western boundary of that location and onwards to the western corner of location 21222; thence south-easterly and easterly along boundaries of that location to a point situate in prolongation northerly of the western boundary of location 15468; thence southerly and easterly to and along boundaries of that location and generally easterly along southern boundaries of locations 15467 and 12300 to the western boundary of location 12326; thence southerly and easterly along boundaries of that location to the easternmost corner of location 12502; thence generally south-south-westerly along eastern boundaries of that location, locations 12501 and 15465 to a point situate in prolongation westerly of the northern boundary of location 13276; thence easterly to and along that boundary and the northern boundary of location 13278 and onwards to the north-western corner of location 22361; thence easterly, southerly, and again easterly along boundaries of that location and easterly along the northern boundary of location 13279 and onwards to the western boundary of location 14918; thence northerly, easterly, southerly, and again easterly along boundaries of that location and onwards to the north-western corner of location 10757; thence easterly along the northern boundaries of that location, locations 10758 and 13943 and onwards to a point situate in prolongation northerly of the westernmost western boundary of location 18617; thence southerly, easterly, and northerly to and along boundaries of that location to the south-western corner of location 18619; thence easterly along the southern boundary of that location and onwards to the north-western corner of location 12239; thence southerly along the western boundary of that location and onwards to the northernmost northern boundary of location 23645; thence westerly and southerly along boundaries of that location and onwards to the northernmost north-western corner of location 23434; thence southerly, westerly and again southerly along boundaries of that location and southerly along the western boundary of location 23950 to the north-western corner of location 27254; thence southerly and south-easterly along boundaries of that location and south-easterly along a south-western boundary of location 12230 to a point situate in prolongation northerly of the eastern boundary of location 27357; thence southerly and westerly to and along boundaries of that location to the north-western corner of location 19746; thence southerly along the western boundaries of that location and location 25668 and onwards to the northern boundary of location 24666; thence west-north-westerly along that boundary to the north-eastern corner of location 16855 (reserve 22755); thence southerly, westerly and northerly along boundaries of that location to its north-western corner; thence generally

south-westerly to and along north-western boundaries of locations 16850 and 16128 to the northern boundary of reserve 12900; thence easterly, southerly, westerly and northerly along boundaries of that reserve to the northernmost north-eastern corner of location 19877; thence westerly and southerly along boundaries of that location and southerly along the western boundaries of locations 19878 and 21789 to the south-western corner of the lastmentioned location; thence easterly along the southern boundary of that location to the north-western corner of late location 17649; thence southerly along the western boundaries of that location and late location 17646 to the northern boundary of location 27327; thence westerly and generally south-south-westerly along boundaries of that location to a point situate in prolongation easterly of the northernmost northern boundary of location 27326; thence westerly and southerly to and along boundaries of that location and southerly along the western boundary of location 19502 to the northernmost north-western corner of location 21868; thence southerly, westerly and again southerly along boundaries of that location and southerly along the western boundary of location 19820 and onwards to the northern boundary of location 19821; thence generally westerly along that boundary and the northern boundaries of locations 19822, 18895, 19695 and 19766 to the eastern boundary of the eastern severance of location 27120; thence southerly, westerly, and north-westerly along boundaries of that severance and onwards to the eastern boundary of the western severance of that location; thence southerly along that boundary and onwards to the southern boundary of that severance; thence westerly along that boundary, the southern boundary of location 27119 and the northern boundary of location 25865 and onwards to the surveyed line of the Number 2 Rabbit Proof Fence; thence south-south-easterly along that surveyed line to a point situate in prolongation easterly of the northern boundary of Williams Location 11060; thence generally westerly to and along that boundary and northern boundaries of locations 14851, 8032, 7304, 7303, 8031, 7302, 7301, 11462, 9201 and 12867 to the northernmost north-western corner of the lastmentioned location; thence south-westerly along the north-western boundary of that location to a point situate in prolongation easterly of the northern boundary of location 7300; thence generally westerly to and along that boundary and northern boundaries of locations 3348, 3347, 3346, 7341, 7342, 7343, 7844, 7845, 7996, 8418, and 7850 and onwards to the eastern boundary of location 6637; thence northerly and westerly along boundaries of that location and westerly along the northern boundary of location 5483 and onwards to the southern boundary of Avon Location 9816; thence south-westerly and northerly along boundaries of that location and northerly along the western boundary of location 12142 to its north-western corner; thence easterly along the northern boundary of that location to the westernmost north-western corner of location 9814; thence easterly, northerly, and again easterly along boundaries of that location to the south-western corner of location 9813; thence easterly and northerly along boundaries of that location and onwards to the southern boundary of location 9776; thence westerly and northerly along boundaries of that location and generally northerly along western boundaries of locations 9773, 9775, 9778, 9780, 26108 and 16849 to the southern boundary of location 17318; thence westerly and northerly along boundaries of that location to the south-eastern corner of location 8428; thence westerly and northerly along boundaries of that location and onwards to a southern boundary of location 27186; thence generally south-westerly along that boundary and southern boundaries of location 10573 to the south-western corner of that location; thence northerly, easterly, and again northerly along boundaries of that location and onwards to the southern boundary of location 7825; thence westerly, northerly, easterly and again northerly along boundaries of that location and onwards to the south-eastern corner of location 6317; thence westerly and northerly along boundaries of that location to the southern boundary of location 6316; thence westerly, northerly, and easterly along boundaries of that location to the south-western

corner of location 6517; thence northerly along the western boundary of that location and onwards to the northern side of road number 6349; thence easterly along that side and generally northerly along the western side of that road to the north-eastern corner of location 7402; thence westerly along the northern boundary of that location to an eastern boundary of location 7354; thence northerly and westerly along boundaries of that location to the right bank of the Avon River; thence generally north-westerly downwards along that bank to the eastern boundary of reserve 244; thence northerly and westerly along boundaries of that reserve to the south-western corner of location 5945; thence northerly along the western boundary of that location to a point situate in prolongation easterly of the northern boundary of location 5757; thence westerly to and along that boundary and onwards to the right bank of the Avon River aforesaid; thence generally north-westerly downwards along that bank to a point situate in prolongation easterly of the northern boundary of location 6797; thence westerly and southerly to and along boundaries of that location to the south-eastern corner of location 12731; thence westerly along the southern boundary of that location and onwards to an eastern boundary of location 19586; thence southerly and westerly along boundaries of that location and westerly along the southern boundaries of locations 21229 and 19589 and onwards to the eastern boundary of location 19590; thence northerly, westerly, and generally south-westerly along boundaries of that location to its westernmost corner and onwards to the south-western side of road number 2125; thence north-westerly along that side to the north-eastern corner of location 5334; thence southerly and westerly along boundaries of that location and westerly along the southern boundary of location 5519 to the north-western corner of location 5244; thence southerly along the western boundary of that location to a point situate in prolongation easterly of the northern boundary of location 6999; thence westerly to and along that boundary to the eastern boundary of location 19830; thence northerly and westerly along boundaries of that location to the easternmost eastern boundary of location 21282; thence northerly and westerly along boundaries of that location to its north-western corner; thence south-westerly to the north-eastern corner of location 9864; thence westerly and generally south-westerly along boundaries of that location to the northern corner of location 9902; thence south-westerly along a north-western boundary of that location to the north-eastern boundary of location 6056; thence north-westerly along that boundary to the south-eastern boundary of location 6058; thence south-westerly along that boundary and the south-eastern boundary of location 9201 and north-westerly along the south-western boundary of that location to its western corner; thence south-westerly to and along the northernmost north-western boundary of location 27273 to the north-eastern boundary of location 4308; thence north-westerly and south-westerly along boundaries of that location and generally south-westerly along north-western boundaries of locations 3950, 4920, 23153 and 3016 to the western corner of the lastmentioned location; thence south-easterly along the south-western boundary of that location to the northern corner of location 3435; thence south-westerly along the north-western boundary of that location to the northernmost north-eastern boundary of location 27133; thence north-westerly and south-westerly along boundaries of that location and onwards to the northernmost corner of location 4919; thence south-westerly and south-easterly along boundaries of that location to a point situate in prolongation north-easterly of the westernmost north-western boundary of location 27133; thence south-westerly to and along that boundary and the northernmost north-western boundary of location 27132 to the southern corner of location 8588; thence north-westerly and north-easterly along boundaries of that location to a point situate in prolongation south-easterly of the north-eastern boundary of location 16310; thence north-westerly to and along that boundary and the north-eastern boundary of location 2740 to the easternmost corner of location

4821; thence generally south-westerly along boundaries of that location and south-westerly along the south-eastern boundary of location 4397 and onwards to the north-eastern boundary of Moorumbine Agricultural Area Lot 29; thence north-westerly and south-westerly along boundaries of that lot and south-westerly along north-western boundaries of lots 103, 171, 28, 27, 185, 200 and 184 to the north-western corner of the lastmentioned lot; thence southerly along the western boundary of that lot to a point situate in prolongation easterly of the northern boundary of lot 16; thence westerly to and along that boundary and the northern boundaries of lots 228, 17, 212, 210, 18 and 19 to the north-western corner of the lastmentioned lot; thence northerly in prolongation of the eastern boundary of lot 20 to the southern boundary of lot 21; thence generally west-south-westerly and generally north-north-westerly along boundaries of that lot to the northern corner of location 2334; thence south-westerly along north-western boundaries of that location and location 21196 to the north-eastern corner of location 5320; thence westerly along the northern boundaries of that location and location 5321 to the north-western corner of the lastmentioned location; thence northerly to and along the western boundary of location 12367 to a point situate in prolongation easterly of the southern boundary of location 12849; thence westerly to and along that boundary to the eastern-most north-eastern corner of location 17292; thence southerly, westerly, and northerly along boundaries of that location to a point situate in prolongation easterly of the southern boundary of location 8075; thence westerly and northerly to and along boundaries of that location to a point situate in prolongation easterly of the southern boundary of location 8194; thence westerly to and along that boundary and the southern boundaries of locations 4036 and 14350 (part reserve 20610) and northerly along the western boundary of the lastmentioned location to a point situate in prolongation easterly of the northernmost northern boundary of location 16038; thence westerly and southerly to, and along boundaries of that location to a point situate in prolongation easterly of the southern boundary of location 8698; thence westerly to and along that boundary and the southern boundary of location 7071 to the eastern boundary of location 5668; thence southerly and westerly along boundaries of that location to the eastern boundary of location 4392; thence southerly and westerly along boundaries of that location to a point situate in prolongation northerly of the eastern boundary of location 4708; thence southerly and westerly to and along boundaries of that location and onwards to an eastern boundary of location 4844; thence generally south-easterly along eastern boundaries of that location, reserve 9086 and again location 4844 to the south-eastern corner of that location; thence generally westerly along southern boundaries of that location, the northern severance of location 7052, location 5971 and the northern severance of location 5973 to the western corner of the lastmentioned severance; thence generally south-westerly and north-westerly to and along boundaries of location 6224 and onwards to the south-eastern boundary of location 4986; thence south-westerly and north-westerly along boundaries of that location and onwards to the north-western side of road number 4015; thence south-westerly along that side to the south-eastern corner of location 5891; thence generally westerly along southern boundaries of that location, the northern severances of locations 5936 and 7179, locations 5068, 5948 and 8697 to the south-western corner of the lastmentioned location and onwards to a point situate in prolongation southerly of the eastern boundary of location 13150; thence west-south-westerly to the intersection of the western side of Albany Highway with the northern boundary of late reserve 12981; thence westerly along that boundary to the north-western corner of that late reserve; thence northerly in prolongation of the western boundary of that reserve to the western side of Albany Highway (road number 6963); thence generally north-westerly along that side to a point situate west of the 33 mile post on the eastern side of that highway; thence east to that mile post; thence north-easterly along a line between that mile post and Mount Dale to a point situate west

of the 105 mile post on the surveyed boundary of the Canning River Watershed; thence east to that 105 mile post; thence generally north-westerly along that watershed boundary to the western boundary of late poison lease 8/227; thence north-easterly along that boundary and northerly and easterly along boundaries of late poison lease 8/228 to the south-western corner of late poison lease 8/212; thence northerly along the western boundary of that late lease to the southern boundary of late poison lease 8/197; thence westerly and northerly along boundaries of that late lease to the southern boundary of location 10382; thence easterly, southerly, again easterly and northerly along boundaries of that location and generally northerly along eastern boundaries of locations 6040 and 4564 to the north-eastern corner of the lastmentioned location; thence westerly along the northern boundary of that location to the eastern boundary of Helena Location 22; thence northerly along that boundary and onwards to the southern boundary of Avon Location 9249; thence easterly along that boundary to the south-eastern corner of that location; thence generally north-north-easterly along eastern boundaries of that location and location 25454 and western boundaries of location 27655 to the north-western corner of the lastmentioned location; thence easterly along a northern boundary of that location to the starting point.

Blackwood.—All that portion of land bounded by lines starting from the south-eastern corner of Boyanup Agricultural Area Lot 105 and extending easterly to and along the southern boundaries of lots 107, 209, and 362 and onwards to the eastern side of the Boyanup-Donnybrook Railway Reserve; thence generally north-westerly along that side to the southern boundary of Wellington Location 3217; thence easterly along that boundary and onwards to the western boundary of location 2627; thence generally northerly and easterly along boundaries of that location to the north-western corner of Boyanup Agricultural Area Lot 205; thence easterly and southerly along boundaries of that lot to its south-eastern corner; thence southerly along eastern boundaries of lots 206 and 207 to a point situate in prolongation westerly of the northern boundary of location 2725; thence westerly to and along that boundary and southerly along the eastern boundary of that location to a point situate in prolongation westerly of the southern boundary of late pastoral lease 3420/102; thence easterly to and along that boundary to the western boundary of location 1108; thence northerly and easterly along boundaries of that location to the south-western corner of location 2419; thence northerly along the western boundary of that location to its north-western corner; thence easterly along northern boundaries of that location, location 2405 and again location 2419 to the western boundary of location 1244; thence northerly along that boundary to the southern boundary of location 2136; thence westerly, northerly and easterly along boundaries of that location to the western side of road number 588; thence generally north-north-easterly along that side to a point situate in prolongation westerly of the northern boundary of location 3302; thence easterly to and along that boundary to the western boundary of location 1256; thence northerly, easterly and southerly along boundaries of that location to the south-western corner of location 588; thence easterly and northerly along boundaries of that location to the south-western corner of location 874; thence easterly along the southern boundary of that location to its south-eastern corner; thence northerly and easterly along boundaries of location 1098 to the north-western corner of location 247; thence southerly, easterly and northerly along boundaries of that location to the south-western corner of location 1053; thence easterly and northerly along boundaries of that location to the south-western corner of location 1829; thence northerly, westerly, again northerly and easterly along boundaries of that location to its north-eastern corner and onwards to the western boundary of location 2183; thence northerly and easterly along boundaries of that location to its north-eastern corner; thence north-easterly along the south-eastern boundary of location 2472 to the southern side of road number 1104; thence

generally south-easterly along that side to a point situate in prolongation southerly of the westernmost western boundary of location 1834; thence northerly, easterly, again northerly and again easterly to and along boundaries of that location to its north-eastern corner; thence easterly and southerly along boundaries of location 1913 and the eastern boundary of location 1857 to the northernmost north-western corner of location 2357; thence easterly and southerly along boundaries of that location to the northern boundary of location 1775; thence easterly along that boundary to the western boundary of location 3380; thence northerly along that boundary to the north-western corner of that location; thence northerly and easterly along western and northern boundaries of late reserve 12906 to a point situate in prolongation southerly of the western boundary of location 3000; thence northerly along that prolongation to a south-western corner of the late Collie River Coal Mining District; thence easterly along a southern boundary of that late district to the 1 mile post on that boundary; thence south to the northern boundary of location 1311; thence easterly and southerly along boundaries of that location to a point situate in prolongation westerly of the southern boundary of location 1271; thence easterly to and along that boundary to the north-western corner of location 1747; thence southerly and easterly along boundaries of that location and onwards to a western boundary of the Collie River Mineral Field; thence southerly and easterly along boundaries of that mineral field to a point situate in prolongation northerly of the eastern boundary of late pastoral lease 1273/93; thence south-easterly to the north-western corner of late pastoral lease 2065/93; thence easterly along the northern boundary of that late lease to the right bank of the Collie River; thence generally south-easterly upwards along that bank to the southern boundary of late pastoral lease 2086/93; thence easterly along that boundary and the northern boundary of late lease 1836/93 to the western boundary of location 2506; thence southerly and easterly along boundaries of that location and onwards to a western boundary of location 2669; thence generally southerly and easterly along boundaries of that location to the north-eastern corner of location 2094; thence southerly along the eastern boundary of that location to the westernmost south-western corner of location 2890; thence easterly, southerly and generally easterly along boundaries of that location to a point situate in prolongation northerly of the eastern boundary of location 2665; thence southerly to and along that boundary to a north-western corner of location 3722; thence easterly along the northern boundary of that location to the north-western corner of location 2470; thence easterly and southerly along boundaries of that location to the northern boundary of location 2660; thence easterly along that boundary to the western boundary of location 1871; thence northerly, easterly and southerly along boundaries of that location to the northernmost north-western corner of location 2376; thence easterly and southerly along boundaries of that location and the eastern boundary of location 2495 and onwards to the northern boundary of location 2900; thence generally easterly along that boundary and onwards to the north-western corner of location 2484; thence southerly, easterly, northerly and again easterly along boundaries of that location to the western boundary of Nelson Location 1112; thence southerly along that boundary to a point situate in prolongation westerly of the southern boundary of location 1223; thence easterly to the south-western corner of that location; thence northerly and easterly along boundaries of that location and onwards to the right bank of the Blackwood River; thence generally easterly upwards along that bank and the right bank of the Arthur River to a point situate in prolongation westerly of the northern boundary of the western severance of Kojonup Location 4407; thence easterly, northerly, again easterly, southerly and again easterly along boundaries of that location to a western boundary of location 6539; thence generally southerly and generally easterly along boundaries of that location to its easternmost corner; thence easterly to and along the southern boundary of location 5638 to the south-western

corner of location 3234; thence northerly and easterly along boundaries of that location to the south-eastern corner of location 5276; thence northerly along the eastern boundary of that location to the southern side of road number 2469; thence generally east-south-easterly along that side to a point situate in prolongation westerly of the southern boundary of location 3015; thence easterly and northerly to and along boundaries of that location to the south-western corner of location 4800; thence easterly along the southern boundary of that location to the north-eastern corner of location 4801; thence southerly along the eastern boundary of that location to a point situate in prolongation westerly of the northern boundary of location 4804; thence easterly to and along that boundary and the northern boundary of location 4807 to the north-eastern corner of the last-mentioned location; thence south-easterly along the north-eastern boundary of that location to a point situate in prolongation westerly of the northern boundary of location 4834; thence easterly to and along that boundary and the northern boundary of location 4830 to the south-western corner of location 4828; thence northerly along the western boundary of that location and onwards to the southern boundary of location 4827; thence generally easterly along that boundary and southern boundaries of locations 5942, 4509, 6501 and 8236 to the south-eastern corner of the last-mentioned location; thence generally southerly to and along eastern boundaries of locations 5122, 4508, 5151, 5152, 5154, 5155, 8258 and 4451 to the south-eastern corner of the last-mentioned location; thence westerly along the southern boundary of that location to a point situate in prolongation northerly of the eastern boundary of location 8866; thence generally southerly and westerly to and along boundaries of that location to a point situate in prolongation northerly of the eastern boundary of location 2944; thence southerly to and along that boundary and the eastern boundaries of locations 2943, 2941, and 7073 to the northern boundary of location 2113; thence easterly and south-easterly along boundaries of that location to its south-eastern corner; thence southerly, westerly, and again southerly to and along boundaries of location 5859 to the southernmost south-eastern corner of that location; thence generally southerly along eastern boundaries of locations 3722, 2773, 5878, 2936 and onwards to the north-western boundary of location 4422; thence north-easterly and generally southerly along boundaries of that location and location 6950 to the northern boundary of location 5566; thence easterly, southerly, and westerly along boundaries of that location to a point situate in prolongation northerly of the eastern boundary of location 4998; thence generally southerly to and along that boundary, the eastern boundaries of locations 4146 and 4145 and onwards to the northern boundary of location 4295; thence easterly, southerly, and westerly along boundaries of that location to a point situate in prolongation northerly of the eastern boundary of location 7169; thence southerly and westerly to and along boundaries of that location to the westernmost north-western corner of location 7917; thence southerly along western boundaries of that location, locations 5848, 8949, and 7874 to the south-western corner of the last-mentioned location; thence generally easterly along southern boundaries of that location, locations 7431, 8850, 5883 and 5636 to the western side of road number 2466; thence generally southerly along that side to the northernmost corner of location 8052; thence south-westerly and generally southerly along boundaries of that location to its southernmost corner; thence generally southerly along the western boundaries of locations 3959 and 3960 and the eastern side of road number 8894 to the northern boundary of class "A" reserve 9307; thence westerly and southerly along boundaries of that reserve to the north-eastern corner of location 3972; thence westerly along the northern boundary of that location and onwards to the western side of road number 9676; thence generally south-south-westerly along that side to the north-eastern corner of location 7079; thence generally southerly, westerly, and northerly along boundaries of that location to its north-western corner; thence westerly

to and along the northern boundary of location 338 and onwards to a point situate in prolongation northerly of the eastern boundary of location 6390; thence southerly to and along that boundary and onwards to a northern boundary of location 4180; thence generally westerly and southerly along boundaries of that location to a point situate in prolongation east-north-easterly of a southern boundary of location 356; thence generally westerly and northerly to and along boundaries of that location to the south-eastern corner of late pastoral lease 3575/93; thence westerly along the southern boundary of that late lease and onwards to a point situate in prolongation northerly of the western boundary of late pastoral lease 2195/93; thence southerly to and along that boundary to the southern side of late road number 3445; thence generally westerly along that side to the north-eastern corner of location 7981; thence generally westerly along northern boundaries of that location and location 7979 to the north-western corner of the lastmentioned location; thence south-westerly to the south-eastern corner of location 785; thence westerly along the southern boundary of that location to its south-western corner; thence south-westerly to the south-eastern corner of location 863; thence westerly along the southern boundary of that location to its south-western corner and onwards 18 chains along the northern boundary of location 5853; thence north about 2 miles 20 chains to a surveyed track; thence generally westerly along that track to the south-eastern corner of location 11331; thence generally west-south-westerly along southern boundaries of that location and location 4496 to the southern corner of the lastmentioned location; thence generally west-south-westerly along the northern side of a one chain road to the south-eastern corner of reserve 11774; thence westerly along southern boundaries of that reserve and locations 7115 and 2302 to the south-western corner of the lastmentioned location; thence westerly along a line between that corner and the north-eastern corner of location 3461 to the western side of road number 3080; thence generally north-north-easterly along that side to the south-eastern corner of location 8535; thence northerly and westerly along boundaries of that location to the eastern boundary of location 1677; thence northerly along that boundary to the south-western corner of location 9282; thence easterly, northerly and westerly along boundaries of that location to the eastern boundary of location 1677 aforesaid; thence northerly along that boundary and onwards to the southern boundary of location 5613; thence westerly along that boundary and the southern boundary of location 1905 to the eastern boundary of location 3537; thence southerly and westerly along boundaries of that location to its south-western corner; thence southerly in prolongation of the western boundary of that location to a point situate in prolongation easterly of the northern boundary of location 3232; thence westerly to and along that boundary and the northern boundary of location 2222 and onwards to a point situate in prolongation northerly of the western boundary of location 5250; thence southerly to and along that boundary and onwards to the northern boundary of location 11341; thence westerly along that boundary and onwards to a point situate in prolongation southerly of the eastern boundary of location 2199; thence northerly to and along that boundary and the eastern boundary of location 10456 to the north-eastern corner of the lastmentioned location; thence westerly along the northern boundary of that location to the eastern boundary of location 2200; thence northerly along that boundary and onwards to a point situate in prolongation easterly of a line passing through survey marks H.F. 57 and H.F. 56; thence westerly to and along that line to the north-eastern side of road number 4959; thence north-westerly and westerly along that side to the eastern boundary of location 2739; thence northerly along that boundary and the eastern boundary of location 2738 to the south-western corner of location 3581; thence easterly along the southern boundary of that location to the south-western corner of location 2413; thence easterly, northerly and westerly along boundaries of that location to the eastern boundary of location 3581 aforesaid; thence northerly and westerly

along boundaries of that location to a point situate in prolongation southerly of the eastern boundary of location 2340; thence northerly and westerly to and along boundaries of that location to the south-eastern corner of location 2339; thence northerly and westerly along boundaries of that location to the north-eastern corner of location 2684; thence westerly along the northern boundary of that location to the eastern boundary of location 1214; thence northerly and westerly along boundaries of that location to the north-eastern corner of location 1281; thence westerly and generally south-westerly along boundaries of that location to the junction of the eastern side of road number 4467 and the eastern side of South-Western Highway (road number 51); thence west to an eastern boundary of location 1648; thence generally northerly, westerly and southerly along boundaries of that location to the southernmost south-eastern corner of location 3834; thence westerly along the southern boundary of that location to the eastern boundary of location 3476; thence northerly, westerly and southerly along boundaries of that location to the south-eastern corner of location 1337; thence generally westerly along southern boundaries of that location and locations 3842, 2186, 1361, 3692 and 12099 to a point situate in prolongation northerly of the western boundary of location 2316; thence southerly to the north-western corner of that location; thence westerly and southerly along boundaries of location 3884 to a point situate in prolongation easterly of the northern boundary of location 6682; thence westerly to and along that boundary and onwards to the eastern boundary of location 4056; thence northerly along that boundary to its north-eastern corner; thence westerly along the northern boundary of that location and the southern boundary of location 2679 to the eastern boundary of location 9632; thence southerly along that boundary and southerly and westerly along eastern and southern boundaries of location 9631 to the south-western corner of the lastmentioned location and onwards to an eastern boundary of location 9628; thence generally northerly along that boundary and eastern boundaries of location 9629 to a point situate in prolongation southerly of the western boundary of location 9630; thence northerly and easterly to and along boundaries of that location to the south-western corner of location 3472; thence northerly along the western boundary of that location to its north-western corner; thence northerly to the south-western corner of location 1369; thence westerly in prolongation of the southern boundary of that location to a point situate in prolongation southerly of the western boundary of location 2638; thence northerly to and along that boundary and onwards to the southern boundary of location 3455; thence westerly along that boundary and onwards to a point situate in prolongation southerly of the western boundary of location 2320; thence northerly to and along that boundary to the southern boundary of location 2667; thence westerly and northerly along boundaries of that location to the northern boundary of late lease 639/41a; thence westerly along that boundary to the south-western corner of late lease 681/41a; thence northerly along the western boundary of that late lease to the southern boundary of location 1372; thence westerly and northerly along boundaries of that location and northerly and easterly along boundaries of location 1371 to the south-western corner of location 1083; thence northerly along the western boundary of that location to the south-eastern corner of location 1070; thence westerly and northerly along boundaries of that location to its north-western corner; thence 270 degrees 80 chains; thence 269 degrees 56 minutes 42 chains 38 and nine-tenths links; thence northerly to and along the western boundary of location 2731 to the southern boundary of location 902; thence westerly and northerly along boundaries of that location to the southern boundary of location 943; thence westerly and northerly along boundaries of that location to the southern boundary of location 942; thence westerly and northerly along boundaries of that location and onwards to the left bank of the Blackwood River aforesaid; thence generally south-westerly downwards along that bank to a point situate in

prolongation easterly of the northern boundary of location 539; thence westerly to and along that boundary to the north-western corner of that location; thence northerly to the southernmost south-eastern corner of location 3940; thence generally westerly, generally northerly and easterly along boundaries of that location to the south-eastern corner of location 7334; thence northerly along the eastern boundary of that location and onwards to and along the eastern boundary of location 7258 and again onwards to a point situate in prolongation easterly of the southern boundary of location 3859; thence westerly and northerly to and along southern and western boundaries of that location to the northernmost north-eastern corner of location 3934; thence westerly along the northern boundary of that location to the north-eastern corner of location 1231; thence southerly and westerly along boundaries of that location to the south-eastern corner of location 5259; thence westerly and northerly along boundaries of that location to the southern boundary of late pastoral lease 1760/93; thence westerly and northerly along boundaries of that late lease and the western boundary of location 193 to the north-western corner of that location; thence northerly and easterly along boundaries of late pastoral lease 1760/93 aforesaid to the south-western corner of late pastoral lease 1523/93; thence northerly along the western boundaries of that late lease and late reserve 8727 to the southern boundary of late pastoral lease 774/102; thence westerly and northerly along boundaries of that late lease to a point situate east of the south-eastern corner of late pastoral lease 1444/93; thence west to that corner; thence northerly along the eastern boundary of that late lease and the western boundary of Wellington Location 957 to the southern side of road number 879; thence generally westerly along that side to a point situate in prolongation westerly of the southern boundary of location 829; thence easterly and northerly to and along boundaries of that location to the southern boundary of location 171; thence easterly and northerly along boundaries of that location and onwards to a southern boundary of location 724; thence generally north-westerly along southern and south-western boundaries of that location and location 723 to the westernmost south-western corner of the lastmentioned location; thence northerly, easterly and southerly along boundaries of that location to the north-western corner of location 724; thence easterly along the northern boundary of that location to the western boundary of location 725; thence northerly and easterly along boundaries of that location to its north-eastern corner; thence northerly in prolongation of the eastern boundary of that location to the southern boundary of Boyanup Agricultural Area Lot 215; thence easterly along that boundary to the south-eastern corner of that lot, and thence northerly along eastern boundaries of that lot and lot 214 and onwards to the starting point.

Boulder-Eyre.—All that portion of land bounded by lines starting from the intersection of the shore of the Southern Ocean with the left bank of the Oldfield River, and extending generally north-easterly upwards along that bank and the left bank of Munglinup River to its intersection with the northern side of a road passing along the northern boundaries of Oldfield Locations 744, 743, 741, 739 and 738; thence generally north-westerly along that side to a point situate in prolongation northerly of the westernmost western boundary of late pastoral lease 707/95; thence northerly along that prolongation to a point situate east of the 120 mile post on the surveyed line of the Number 1 Rabbit Proof Fence as shown on Department of Lands and Surveys Original Plan Leake 3; thence west to a line between the 145 mile post on the surveyed line of the Number 1 Rabbit Proof Fence as shown on Department of Lands and Surveys Original Plan Leake 4 and Koorarawalayee Well on the Eastern Railway; thence northerly along that line to a point situate east of the 39½ mile post on the surveyed line of the Number 1 Rabbit Proof Fence as shown on Department of Lands and Surveys original Plan Jilbadji 4; thence east to a point situate south of survey mark M5; thence north to the easternmost north-eastern corner of the Coolgardie Goldfield;

thence westerly and generally north-westerly along boundaries of that goldfield to the centre line of the Eastern Railway; thence north-easterly along that centre line to a point situate in prolongation north-westerly of the south-western boundary of Hampton Location 8 (reserve 8814); thence south-easterly and north-easterly along boundaries of that location to a point situate in prolongation westerly of the southern boundary of location 61; thence easterly to and along that boundary to the south-eastern corner of that location; thence northerly along the eastern boundaries of that location, Boulder Town Lot 2025 and again location 61 aforesaid and onwards to the south-western corner of location 60; thence northerly and easterly along boundaries of that location and easterly along the northern boundary of Boulder Town Lot 2760 to the western side of Nanson Street; thence northerly along that side to the centre line of Davis Street; thence easterly along that centre line to the centre line of the Boulder Loop Railway; thence generally north-north-easterly along that centre line and generally north-north-westerly along the centre line of the Boulder Railway to a point situate in prolongation south-westerly of the centre line of Bulong Road (road number 1681); thence generally north-easterly to and along that centre line to the centre line of Austral Street (road number 1702); thence generally north-easterly along that centre line to the centre line of road number 10440; thence generally northerly along that centre line to the south-eastern side of road number 1703; thence generally north-easterly along that side and the south-eastern side of road number 2745 to the southern boundary of Kanowna Townsite; thence easterly and northerly along boundaries of that Townsite to the southern side of road number 1263; thence easterly and generally north-north-easterly along that side and the eastern side of that road to the southern boundary of reserve 11611; thence easterly and northerly along boundaries of that reserve to the southern boundary of reserve 12224; thence easterly and northerly along boundaries of that reserve to the south-eastern side of road number 3345; thence generally north-easterly along that side of the south-western corner of Hampton Location 25 (reserve 17454); thence northerly along the western boundary of that location to a point situate west of survey mark L5; thence east, passing through that survey mark to longitude 125 degrees east; thence north to latitude 30 degrees south; thence east to the eastern boundary of the State of Western Australia; thence south to the shore of the Southern Ocean aforesaid; and thence generally west-south-westerly along that shore to the starting point.

Including islands adjacent.

Bunbury.—All that portion of land bounded by lines starting from the intersection of the prolongation west-north-westerly of the northern boundary of Wellington Location 497 with the low water mark of the Indian Ocean, and extending generally north-north-easterly along that low water mark, and generally south-easterly, and generally north-easterly along the low water mark of Koombana Bay to the south-western corner of location 24; thence easterly along the southern boundary of that location to the low water mark of Leschenault Inlet; thence generally south-westerly along that low water mark to the southernmost corner of Bunbury Town lot 429; thence south-south-westerly to the northernmost corner of lot 28 of Leschenault Location 26 as shown on Land Titles Office Deposited Plan 3734, a point on the low water mark of Leschenault Inlet aforesaid; thence south-easterly along the north-eastern boundaries of that lot, and lots 33 to 47 inclusive to the easternmost corner of the lastmentioned lot; thence generally south-easterly to and along the centre line of Preston Street to the centre line of Strickland Street; thence westerly along that centre line to the centre line of King Road; thence generally southerly along that centre line to the centre line of Forrest Avenue; thence generally north-westerly along that centre line to the centre line of Ecclestone Street; thence generally southerly along that centre line to the centre line of Britain Road; thence westerly along that centre line to the centre line of Bussell Highway; thence generally

southerly along that centre line to a point situate in prolongation easterly of the northern boundary of Wellington Location 2420; thence westerly to and along that boundary and onwards to an eastern boundary of location 497 aforesaid; thence north-north-easterly and west-north-westerly along boundaries of that location and onwards to the starting point.

Including Anglesea Island and other islands adjacent.

Collie.—All that portion of land bounded by lines starting from the north-western corner of Wellington location 4159, a point on a western boundary of the Collie River Mineral Field, and extending northerly, easterly and again northerly along boundaries of that mineral field to the south-western corner of location 1170; thence northerly along western boundaries of that location and locations 736, 1200, 2745, 2638 and 2744 and onwards to a point situate in prolongation westerly of the southern boundary of late timber license 96/141; thence easterly along that prolongation to the southernmost south-western corner of that late license; thence northerly, easterly and again northerly along western boundaries of that late license to the southern boundary of late timber licence 96/144; thence westerly, northerly and easterly along boundaries of that late licence and onwards to the left bank of the Harris River; thence generally northerly upwards along that bank to a point situate in prolongation westerly of the northern boundary of location 1759; thence easterly to and along that boundary to the eastern boundary of late pastoral lease 1083/93; thence northerly along that boundary to a point situate in prolongation westerly of the southern boundary of location 1770; thence easterly to and along that boundary and the southern boundary of location 1371 to the western boundary of location 1984; thence northerly, easterly and southerly along boundaries of that location to a point situate in prolongation westerly of the northern boundary of location 2572; thence easterly to and along that boundary to the western boundary of location 2635; thence southerly, easterly and northerly along boundaries of that location to the northernmost north-western corner of location 2517; thence easterly along the northern boundary of that location and onwards to the western boundary of location 1581; thence southerly, easterly and northerly along boundaries of that location and the eastern boundary of location 501 to a point situate in prolongation westerly of the northern boundary of location 3160; thence easterly to and along that boundary to the south-western corner of location 2699; thence southerly in prolongation of the western boundary of that location to the northern boundary of class A reserve 7675; thence westerly and southerly along boundaries of that reserve to the south-eastern corner of location 1224; thence westerly along the southern boundary of that location to a point situate in prolongation northerly of the easternmost boundary of late pastoral lease 153/93; thence southerly to and along that boundary to the south-eastern corner of that late lease; thence south-south-westerly to the north-western corner of location 2090; thence southerly along the western boundary of that location and onwards to the northern boundary of late reserve 11599; thence easterly along that boundary to the north-eastern corner of that late reserve; thence northerly about 20 chains along the eastern boundary of late lease 44/11; thence east-north-easterly to the south-western corner of location 2120; thence northerly along western boundaries of that location and location 2119 to the north-western corner of the last-mentioned location; thence easterly along northern boundaries of that location and location 2118 and southerly along the eastern boundary of the last-mentioned location to its south-eastern corner; thence easterly to and along northern boundaries of locations 2117 and 2529 to the north-eastern corner of the lastmentioned location; thence north-easterly to the north-western corner of location 3463; thence generally easterly along northern boundaries of that location and locations 1976 and 1853 to the north-eastern corner of the lastmentioned location; thence generally northerly along eastern boundaries of locations 3464, 1824 and 1417 to the southern boundary of location 1543; thence generally easterly along southern boundaries of that

location and locations 1807, 2211, 1539 and 1540 to the southern corner of location 2597; thence northerly, south-easterly, easterly and south-westerly along boundaries of that location to a point situate in prolongation westerly of the northern boundary of location 2596; thence easterly to and along that boundary and onwards to the western boundary of location 2585; thence northerly and generally easterly along boundaries of that location to the south-eastern corner of location 1513; thence northerly along the eastern boundary of that location to the southern corner of location 2586; thence north-easterly along the south-eastern boundary of that location to a point situate in prolongation northerly of the eastern boundary of location 2587; thence southerly to and along that boundary to the south-western corner of Williams Location 9972; thence easterly along southern boundaries of that location and location 9973 and onwards to the south-western corner of location 9978; thence north-north-easterly, easterly and northerly along boundaries of that location to its northern corner; thence northerly, north-easterly and southerly to and along boundaries of location 9980 to a point situate in prolongation westerly of the westernmost northern boundary of location 13079; thence generally easterly, northerly and easterly to and along boundaries of that location to its north-eastern corner; thence northerly and easterly along boundaries of location 13501 to the north-western corner of location 7055; thence generally easterly along northern boundaries of that location and location 10393 to the western boundary of location 4718; thence northerly, easterly and southerly along boundaries of that location to a point situate in prolongation westerly of the southern boundary of location 4720; thence easterly and northerly to and along boundaries of that location to the north-western corner of location 4719; thence easterly along northern boundaries of that location and locations 4721 and 3835 to the western boundary of location 3836; thence northerly and easterly along boundaries of that location to the southernmost south-eastern corner of location 4998; thence northerly, easterly and again northerly along boundaries of that location to the northern side of road number 2103; thence generally east-north-easterly along that side to the south-eastern corner of location 3088; thence southerly to and along the eastern boundary of location 3489 to a point situate in prolongation westerly of the northern boundary of location 2313; thence easterly to and along that boundary and northern boundaries of locations 2315 and 3284 to a point situate in prolongation southerly of the eastern boundary of location 3252; thence northerly to and along that boundary and onwards to the northern side of road number 2103 aforesaid; thence generally easterly along that side to the south-eastern corner of late location 6576; thence northerly along the eastern boundary of that location to a point situate in prolongation westerly of the southern boundary of location 7275; thence easterly to and along that boundary and the southern boundary of location 7276 to the north-western corner of late location 6526; thence southerly along western boundaries of that location and late location 4455 to the south-western corner of the lastmentioned location; thence easterly along the southern boundary of that location to the north-western corner of location 5861; thence southerly and easterly along boundaries of that location to the north-eastern corner of location 3205; thence southerly along the eastern boundary of that location and onwards to the northern boundary of location 3204; thence westerly along that boundary to the north-eastern corner of location 10718; thence generally southerly along eastern boundaries of that location and locations 8757 and 10421 to the eastern boundary of location 6297; thence south to the right bank of the Arthur River; thence generally southerly downwards along that bank and generally easterly upwards along the left bank of the Mailling Gully to a point situate in prolongation northerly of the eastern boundary of location 2170; thence southerly and westerly to and along boundaries of that location to a point situate in prolongation northerly of the western boundary of the northernmost severance of location 13977; thence southerly to and along that boundary to the south-western corner of that severance and onwards generally southerly to and along the eastern side of road number 2398

and again onwards to the southern side of road number 287; thence westerly along that side to a point situate in prolongation northerly of the eastern boundary of location 13912; thence southerly to and along that boundary to the south-eastern corner of that location; thence southerly and westerly to and along boundaries of late location 5993 to the north-eastern corner of late location 909; thence southerly along eastern boundaries of that location and late location 905 to the north-western corner of late location 658; thence easterly and southerly along boundaries of that location and the eastern boundary of late location 809 and onwards to the northern boundary of location 5128; thence westerly and southerly along boundaries of that location and onwards to the southern side of road number 3108; thence generally west-south-westerly along that side to the north-eastern corner of location 5499; thence southerly along the eastern boundary of that location to the north-western corner of late location 5754; thence easterly and southerly along boundaries of that location and onwards to the north-eastern corner of late location 5755; thence westerly and southerly along boundaries of that location to its south-western corner and onwards to the north-western corner of location 15147; thence easterly and southerly along boundaries of that location to the north-western corner of location 8314; thence easterly, southerly and westerly along boundaries of that location to the north-eastern corner of Kojonup Location 8816; thence southerly along the eastern boundary of that location to the north-western corner of location 3449; thence easterly and southerly along boundaries of that location and the eastern boundary of location 7059 and onwards to the northern boundary of location 3084; thence westerly, southerly and easterly along boundaries of that location to the north-western corner of location 3082; thence southerly along western boundaries of that location and location 3083 and onwards to the northern boundary of location 7058; thence easterly, southerly, westerly, again southerly and generally westerly along boundaries of that location to the eastern boundary of reserve 1736; thence southerly along that boundary and onwards to the left bank of the Beaufort River; thence generally south-westerly downwards along that bank to a point situate in prolongation northerly of the eastern boundary of location 7625; thence southerly, generally westerly and northerly to and along boundaries of that location to its north-western corner and onwards to the left bank of the Beaufort River aforesaid; thence generally westerly downwards along that bank to a point situate in prolongation northerly of the eastern boundary of location 5145; thence generally southerly to and along that boundary and eastern boundaries of locations 4596, 4595, 4565, 4612, 4580, 4661, 5179, 5180, 5181 and onwards to the northern boundary of location 4668; thence easterly and southerly along boundaries of that location and onwards to the northern boundary of location 4853; thence easterly and southerly along boundaries of that location and onwards along eastern boundaries of locations 4852 and 4851 to the south-eastern corner of the lastmentioned location; thence generally westerly along southern boundaries of that location and locations 4856, 4857, 8236, 6501, 4509, 5942 and 4827 to a point situate in prolongation northerly of the western boundary of location 4828; thence southerly to and along that boundary to the south-western corner of that location; thence westerly along northern boundaries of locations 4830 and 4834 and onwards to the north-eastern boundary of location 4807; thence north-westerly and westerly along boundaries of that location and the northern boundary of location 4804 and onwards to the eastern boundary of location 4801; thence northerly along that boundary to the south-eastern corner of location 4800; thence westerly along the southern boundary of that location to the eastern boundary of location 3015; thence southerly and westerly along boundaries of that location and onwards to the south-western side of road number 2469; thence generally west-north-westerly along that side to the north-eastern corner of location 5276; thence southerly along the eastern boundary of that location to the north-eastern corner of location 3234; thence westerly and southerly along boundaries of that location to its south-western corner; thence westerly along the southern bound-

dary of location 5638 and onwards to the easternmost corner of location 6539; thence generally westerly and generally northerly along boundaries of that location to the easternmost north-eastern corner of location 4407; thence westerly, northerly, again westerly, southerly and again westerly along boundaries of that location and onwards to the right bank of the Arthur River; thence generally westerly downwards along that bank and the right bank of the Blackwood River to a point situate in prolongation easterly of the northern boundary of Nelson Location 1223; thence westerly and southerly to and along boundaries of that location to its south-western corner; thence westerly in prolongation of the southern boundary of that location to the western boundary of location 1112; thence northerly along that boundary to the south-eastern corner of Wellington Location 2484; thence westerly, southerly, again westerly and northerly along boundaries of that location to its north-western corner; thence generally westerly to and along northern boundaries of location 2900 to a point situate in prolongation southerly of the eastern boundary of location 2495; thence northerly to and along that boundary to the south-eastern corner of location 2376; thence northerly and westerly along boundaries of that location to the eastern boundary of location 1871; thence northerly, westerly and southerly along boundaries of that location to the north-eastern corner of location 2660; thence westerly along the northern boundary of that location to the south-eastern corner of location 2470; thence northerly and westerly along boundaries of that location and the northern boundary of location 3722 to the eastern boundary of location 2665; thence northerly along that boundary and onwards to a southern boundary of location 2890; thence generally westerly, northerly and westerly along boundaries of that location to its westernmost south-western corner; thence northerly along the eastern boundary of location 2094 to the south-eastern corner of location 2669; thence westerly and generally northerly along boundaries of that location to a point situate in prolongation easterly of the southern boundary of location 2506; thence westerly and northerly to and along boundaries of that location to the northern boundary of late pastoral lease 1836/93; thence westerly along that boundary and the southern boundary of late pastoral lease 2086/93 to the right bank of the Collie River; thence generally north-westerly downwards along that bank to the northern boundary of late pastoral lease 2065/93; thence westerly along that boundary to the north-western corner of that late lease; thence north-westerly to a point on the southern boundary of the Collie River Mineral Field situate in prolongation northerly of the eastern boundary of late pastoral lease 1273/93; thence westerly and northerly along boundaries of the Collie River Mineral Field aforesaid to a point situate in prolongation easterly of the southern boundary of location 1747; thence westerly to and along that boundary to the south-western corner of that location; thence northerly along the western boundary of that location to the southern boundary of location 1271; thence westerly along that boundary and onwards to the eastern boundary of location 1311; thence northerly and westerly along boundaries of that location to a point situate south of the one mile post on a southern boundary of the late Collie River Coal Mining District; thence north to that mile post; thence westerly along the southern boundary of the late Collie River Coal Mining District aforesaid to a point situate in prolongation southerly of the western boundary of location 3000, and thence northerly to and along that boundary and the western boundary of location 4159 aforesaid to the starting point.

Dale.—All that portion of land bounded by lines starting from the westernmost corner of Cockburn Sound Location 1836 (reserve 24575), a point on the low water mark of the Indian Ocean, and extending south-easterly along the south-western boundary of that location to the north-western side of Rockingham Road (road number 695); thence north-easterly along that side to a point situate in prolongation westerly of the northern side of Office Road (road number 1771); thence easterly to and along that side to the western side of Mandurah Road (road number 1255); thence

generally northerly along that side to a point situate in prolongation westerly of the northern boundary of location 137 (reserve 3310); thence easterly and southerly to and along boundaries of that location to the northern side of road number 313; thence generally easterly and generally east-south-easterly along that side to the centre line of the Tramway Reserve; thence generally north-north-easterly along that centre line to a point situate in prolongation westerly of the southern boundary of Peel Estate Lot 1205; thence easterly to and along that boundary and southern boundaries of lots 648, 126, 63 and 702 and onwards to a western boundary of lot 703; thence generally north-north-westerly along western boundaries of that lot to its north-western corner and onwards to the southern boundary of lot 412; thence westerly along that boundary to the south-eastern corner of lot 108; thence northerly along eastern boundaries of that lot, lots 113 and 651 and north-north-westerly along the eastern boundary of lot 687 to the westernmost corner of lot 688; thence north-easterly along north-western boundaries of that lot, lots 690 and 691 to the north-western corner of the lastmentioned lot; thence northerly to the south-western corner of lot 693; thence easterly along the southern boundaries of that lot, lots 100 and 104 to the southernmost south-eastern corner of the lastmentioned lot; thence generally north-easterly and northerly along boundaries of that lot and onwards to the south-western boundary of the western severance of lot 694; thence north-westerly along that boundary to the western corner of that severance; thence generally northerly to and along western boundaries of Jandakot Agricultural Area Lots 22, 431, 27, 427, 38, 39 and 40 and onwards to the northern side of Forrest Road; thence north-westerly along that side to the south-eastern side of Warton Road; thence generally north-easterly along that side to the westernmost corner of Canning Location 16; thence south-easterly along the south-western boundary of that location to the north-western boundary of location 16a; thence south-westerly, south-easterly, and north-easterly along boundaries of that location to the western corner of location 40; thence south-easterly, north-easterly, and generally northerly along boundaries of that location to a point situate in prolongation westerly of the northern boundary of location 64; thence generally easterly to and along that boundary, the northern boundaries of locations 633 and 342, and southerly along the eastern boundary of the lastmentioned location to the north-western corner of location 671; thence easterly and southerly along boundaries of that location to the northernmost north-western corner of location 516; thence easterly along the northern boundary of that location to the eastern side of road number 1320; thence north-easterly along that side to the southern side of road number 245; thence generally easterly along that side to the westernmost corner of location 568; thence easterly along the southern boundary of that location to its south-eastern corner; thence northerly along the eastern boundary of that location about 10 chains to a point situate in prolongation westerly of the northern side of road number 3055; thence easterly to and along that side to the western boundary of location 163; thence northerly and easterly along boundaries of that location and onwards to a point situate about 50 chains from the north-eastern corner of that location; thence south to a point situate in prolongation westerly of the northern boundary of location 511; thence easterly to and along that boundary and onwards to the western boundary of location 487; thence northerly along that boundary and northerly and easterly along boundaries of location 710 to the south-western corner of location 349; thence northerly, easterly, southerly and westerly along boundaries of that location to the north-eastern corner of location 710 aforesaid; thence southerly along the eastern boundary of that location to its south-eastern corner; thence easterly in prolongation of the southern boundary of that location to the western boundary of late poison lease 8/228; thence southerly along that boundary and the western boundary of late poison lease 8/227 to the 116 mile post on the surveyed boundary of the Canning River Watershed; thence generally southerly and generally south-easterly

along that watershed boundary to the 105 mile post; thence west to a line between Mount Dale and the 33 mile post on the eastern side of Albany Highway (road number 6963); thence south-westerly to that 33 mile post; thence west to the western side of that highway; thence generally south-easterly along that side to a point situate in prolongation northerly of the western boundary of late reserve 12981; thence southerly along that prolongation to a point situate in prolongation easterly of the northern boundary of Murray Location 496; thence westerly to and along that boundary and onwards to the eastern boundary of location 647; thence southerly and generally westerly along boundaries of that location to the south-western side of road number 1428; thence generally north-westerly along that side to the eastern boundary of location 68; thence northerly and westerly along boundaries of that location to the eastern boundary of location 141; thence northerly, westerly, and southerly along boundaries of that location to the south-eastern corner of location 456; thence westerly along the southern boundary of that location and onwards to the eastern boundary of location 275; thence southerly and westerly along boundaries of that location and onwards to the eastern boundary of Cockburn Sound Location 16; thence southerly along that boundary to the south-eastern corner of lot 51 of that location as shown on Land Titles Office Deposited Plan 739B; thence westerly along the southern boundaries of that lot, lots 58 and 63 and northerly along the western boundary of the lastmentioned lot to its north-western corner; thence westerly to and along the northern boundaries of lots 70, 75 and 82 to the eastern boundary of part of lot 3 of location 16 as shown on Land Titles Office Deposited Diagram 2909; thence northerly, westerly, south-south-westerly, and west-north-westerly along boundaries of that part of lot 3 to its north-western corner; thence west-north-westerly, southerly and westerly along boundaries of part of lot 3 of location 16 as shown on Land Titles Office Deposited Plan 3064 and onwards to the low water mark of the Indian Ocean; and thence generally northerly along that low water mark to the starting point.

Including Penguin Island and islands adjacent.

Darling Range.—All that portion of land bounded by lines starting from the intersection of the centre line of Farrall Road and the southern boundary of Swan Location 13A and extending easterly along that southern boundary to the western boundary of location 5524 (Class A Reserve 23953); thence southerly along that boundary to the northern side of O'Connor Road; thence generally easterly along that side and onwards to a western boundary of location 1114; thence northerly, easterly and again northerly along boundaries of that location to the southern boundary of location 12; thence easterly along that boundary to the north-western corner of location 1895; thence southerly along the western boundary of that location and onwards to the northern corner of Parkerville Town Lot 84; thence south-westerly along the north-western boundaries of that lot and lot 82 and onwards to the centre line of the Eastern Railway; thence generally south-westerly along that centre line to a point situate in prolongation northerly of the western boundary of location 2050; thence southerly to and along that boundary and the western boundary of location 1671 and onwards to the centre line of Park Road; thence generally south-south-easterly along that centre line to the centre line of Great Eastern Highway; thence generally easterly along that centre line to the centre line of Craven Road; thence northerly along that centre line to a point situate in prolongation westerly of the southern boundary of Parkerville Town lot 211; thence easterly to and along that boundary and the southern boundaries of lots 213, 315, 198 and 197 and locations 1698 and 1699 to the south-eastern corner of the lastmentioned location; thence southerly in prolongation of the eastern boundary of location 1699 aforesaid to the centre line of Stevens Street; thence easterly along that centre line and the centre line of Jarrah Road to a point situate in prolongation northerly of the western boundary of Sawyers Valley Town lot 48; thence southerly to and along that boundary

and the western boundaries of lots 49 and 50 to the south-western corner of the lastmentioned lot; thence southerly to the north-eastern corner of location 929; thence southerly along the eastern boundary of that location to the northern boundary of location 930; thence easterly and southerly along boundaries of that location and onwards to a point situate in prolongation westerly of the southern boundary of location 2765; thence easterly to and along that boundary to the south-eastern corner of that location; thence easterly to the south-western corner of location 1507; thence easterly along the southern boundary of that location to its south-eastern corner; thence easterly to the north-western corner of Avon Location 3444; thence southerly and easterly along boundaries of that location to the north-western corner of location 10382; thence southerly and easterly along boundaries of that location to the north-western corner of late Poison Lease 8/197; thence southerly and easterly along boundaries of that late lease to the north-western corner of late Poison Lease 8/212; thence southerly along the western boundary of that late lease to the northern boundary of late Poison Lease 8/228; thence westerly and southerly along boundaries of that late lease to a point situate in prolongation easterly of the southern boundary of Canning Location 710; thence westerly to the south-eastern corner of that location; thence northerly along the eastern boundary of that location to the southern boundary of location 349; thence easterly, northerly, westerly and southerly along boundaries of that location to the northern boundary of location 710 aforesaid; thence westerly and southerly along boundaries of that location and a western boundary of location 487 to a point situate in prolongation easterly of the northern boundary of location 511; thence westerly to and along that boundary and onwards to a point situate about 50 chains easterly from the eastern boundary of location 163; thence north to a point situate in prolongation easterly of the northern boundary of location 163 aforesaid; thence westerly and southerly to and along northern and western boundaries of that location to the northern side of road number 3055; thence westerly along that side to the eastern side of road number 1230 and onwards to the eastern boundary of location 568; thence southerly and westerly along boundaries of that location to the southern side of road number 245; thence generally westerly along that side to a point situate in prolongation southerly of the eastern boundary of location 427; thence northerly and westerly to and along boundaries of that location to a point situate in prolongation southerly of the eastern boundary of location 425; thence northerly and westerly to and along boundaries of that location to a line extending south from a point on the southern boundary of location 1193 situate about 15 chains easterly from its southernmost south-western corner; thence north along that line to the southern boundary of location 1193 aforesaid; thence westerly, northerly, again westerly and again northerly along boundaries of that location to the south-eastern corner of location 366; thence generally northerly and westerly along boundaries of that location to its north-western corner; thence northerly to a southern corner of location 916; thence north-westerly along a south-western boundary of that location and onwards to a point situate in prolongation north-easterly of the south-eastern boundary of location 113; thence north-easterly along that prolongation to the northern side of Hardinge Road; thence generally westerly along that side to the eastern corner of location 108; thence north-westerly along the north-eastern boundaries of that location and locations 83, 155, 344, and 708 to the south-eastern boundary of location 12; thence south-westerly along that boundary to a point situate in prolongation south-easterly of the south-western boundary of location 128; thence north-westerly to and along that boundary and the south-western boundary of location 127 to the centre line of Brook Road; thence north-easterly along that centre line to the centre line of Welshpool Road; thence west-north-westerly along that centre line to the centre line of Abernethy Road; thence generally north-westerly

along that centre line to the prolongation north-easterly of the centre line of Newburn Road; thence north-easterly along that prolongation to a south-western boundary of lot 1 of location 292 as shown on Land Titles Office Deposited Plan 3217; thence north-westerly, south-westerly and again north-westerly along boundaries of that lot to its western corner; thence north-easterly along north-western boundaries of that lot and lots 2 to 10 inclusive to the alignment of the south-western side of Hardy Road; thence north-westerly along that alignment to the centre line of Newburn Road aforesaid; thence generally north-north-easterly along that centre line to the north-eastern boundary of Swan Location 28; thence north-westerly along that boundary to the western corner of location 6246; thence north-easterly and south-easterly along boundaries of that location to the centre line of King Road; thence north-easterly along that centre line to the centre line of Kalamunda Road (road number 1844); thence south-easterly along that centre line to the centre line of Stirling Crescent; thence generally north-north-easterly along that centre line to the centre line of Bushmead Road; thence easterly along that centre line to the centre line of Kalamunda Road (road number 1135); thence northerly along that centre line to the southern boundary of location 16; thence easterly along that boundary to the centre line of road number 1453; thence south-easterly along that centre line to the centre line of Frederic Street; thence north-easterly and easterly along that centre line to the centre line of Scott Street; thence northerly along that centre line to the southern boundary of location 16 aforesaid; thence easterly along that boundary to the south-eastern corner of that location; thence northerly along the eastern boundary of that location and the western side of Stirling Road to the centre line of the Eastern Railway; thence generally west-south-westerly along that centre line to a point situate in prolongation southerly of the centre line of Weld Road; thence northerly along that prolongation to the centre line of Buckingham Road; thence generally westerly along that centre line to the centre line of Balfour Road; thence northerly along that centre line to the centre line of Salisbury Road; thence westerly along that centre line to the centre line of Park Road; thence northerly along that centre line to the centre line of Morrison Road; thence westerly along that centre line to the centre line of Farrall Road aforesaid; and thence northerly along that centre line to the starting point.

Geraldton.—All that portion of land bounded by lines starting from a point on the low water mark of the Indian Ocean situate in prolongation westerly of the northern boundary of Victoria location 1891, and extending easterly to and along that boundary and onwards to a western boundary of location 3509; thence generally southerly and easterly along boundaries of that location and onwards to the north-western corner of location 1796; thence easterly along the northern boundary of that location and the southern boundary of location 542 to the western boundary of location 460; thence southerly, easterly, and northerly along boundaries of that location to a point situate in prolongation westerly of the southern boundary of location 2664; thence easterly to and along that boundary to the western boundary of location 1029; thence southerly, easterly, and northerly along boundaries of that location to the southernmost south-western corner of location 2462; thence easterly along southern boundaries of that location and location 2390 to the western side of road number 4215; thence generally northerly along that side to the southernmost corner of the western severance of location 271; thence northerly along the western boundary of that severance and onwards to and along the eastern boundary of reserve 11351 to the southern boundary of location 5280; thence easterly, generally north-easterly and northerly along boundaries of that location to the northernmost north-western corner of Narra Tarra Estate lot 15; thence easterly along northern boundaries of that lot, lots 13 and 4 to a western boundary of lot 3; thence northerly and generally east-south-easterly along boundaries of that lot to the western boundary of location 7857; thence northerly, easterly, and south-easterly along boundaries of that location to a point situate in

prolongation westerly of the northern boundary of location 6468; thence easterly to and along that boundary to the western boundary of location 6998; thence northerly and easterly along boundaries of that location and easterly along the northern boundary of location 2357 to the north-western corner of location 2722; thence easterly, southerly, again easterly, again southerly and again easterly along boundaries of that location to the north-western corner of location 2140; thence easterly along the northern boundary of that location to the western boundary of location 9847; thence northerly and easterly along boundaries of that location to a point situate in prolongation northerly of the easternmost eastern boundary of part of location 1621; thence southerly along that prolongation to a point situate in prolongation westerly of the southern boundary of location 2284; thence easterly to and along that boundary and onwards to the western boundary of location 2241; thence southerly, easterly, and northerly along boundaries of that location to a point situate in prolongation westerly of the northern boundary of location 7073; thence easterly to and along that boundary and the northern boundary of location 7072 and onwards to the western boundary of location 7260; thence southerly, easterly, northerly and again easterly along boundaries of that location and onwards to the right bank of the Greenough River; thence generally north-north-easterly upwards along that bank to a point situate in prolongation easterly of the northern boundary of location 7260 aforesaid; thence westerly to and along that boundary to the western boundary of late pastoral lease 1034/93; thence northerly along that boundary to a point situate in prolongation westerly of the northern boundary of location 7153; thence easterly to and along that boundary and onwards to the western boundary of location 4460; thence southerly along that boundary and the western boundaries of locations 4466 and 9313 and the eastern boundary of location 7190 to the south-eastern corner of late pastoral lease 1034/93 aforesaid; thence westerly along the southern boundary of that late pastoral lease to the north-eastern corner of late pastoral lease 1621/93; thence southerly along the eastern boundary of that late pastoral lease to the northern boundary of location 6614; thence easterly, southerly, and westerly along boundaries of that location to the north-eastern corner of late pastoral lease 2034/93; thence southerly along the eastern boundary of that late pastoral lease and onwards to the southern side of the Geraldton-Mullewa Railway Reserve; thence generally westerly along that side to the eastern boundary of late Reserve 2071; thence southerly westerly, and northerly along boundaries of that late reserve to the southern side of the Geraldton-Mullewa Railway Reserve aforesaid; thence generally westerly along that side to a point situate in prolongation northerly of the eastern boundary of location 2724; thence southerly to and along that boundary and the eastern boundary of location 2726 to the north-western corner of location 6724; thence easterly and southerly along boundaries of that location to the north-western corner of location 4060; thence easterly and southerly along boundaries of that location to the north-western corner of location 9841; thence easterly and southerly along boundaries of that location to the north-eastern corner of location 10065; thence southerly along the eastern boundary of that location to the north-eastern corner of location 9992; thence westerly and southerly along boundaries of that location and onwards to the north-eastern corner of location 7912; thence generally southerly along eastern boundaries of that location and locations 8090 and 7930 to the south-eastern corner of the last mentioned location; thence westerly along a northern boundary of location 8019 to the westernmost north-western corner of that location; thence westerly, northerly and north-easterly along boundaries of location 2694 to a point situate in prolongation southerly of the eastern boundary of location 1476; thence northerly to and along that boundary and westerly along the northern boundary of that location to a south-eastern corner of location 2708; thence northerly and westerly along boundaries of that location and generally westerly along northern boundaries of locations 3072, 3720, 3071, 2443, 2989, and 7130 to the northernmost north-western

corner of the last mentioned location; thence southerly, westerly, and again southerly along boundaries of that location to the north-eastern corner of location 2946; thence westerly and southerly along boundaries of that location to a point situate in prolongation easterly of the northernmost northern boundary of location 3416; thence westerly, southerly, and again westerly to and along boundaries of that location to the southernmost south-eastern corner of location 1585; thence westerly, northerly, easterly, again northerly, generally easterly and again northerly along boundaries of that location to the south-western corner of location 2162; thence northerly along the western boundary of that location to the north-eastern corner of location 1594; thence westerly and southerly along boundaries of that location to the south-eastern corner of location 2207; thence westerly along southern boundaries of that location, locations 1453 and 618 to the easternmost south-eastern corner of location 1656; thence westerly, generally south-westerly, northerly, and again westerly along boundaries of that location and onwards to the southernmost south-eastern corner of location 2070; thence westerly along the southern boundary of that location to the eastern boundary of location 1966; thence northerly, westerly, and southerly along boundaries of that location to the southern side of road number 2458; thence westerly along that side to the eastern boundary of location 7330; thence southerly and westerly along boundaries of that location to the south-eastern corner of location 5819; thence generally westerly along southern boundaries of that location to the south-eastern corner of location 3422; thence westerly, north-westerly, south-westerly and again north-westerly along boundaries of that location to the easternmost corner of location 1820; thence south-westerly along south-eastern boundaries of that location and location 1351 and north-westerly along the south-western boundary of the last mentioned location to a point situate in prolongation north-easterly of the south-eastern boundary of location 2119; thence south-westerly and north-westerly to and along boundaries of that location to the easternmost corner of location 2122; thence south-westerly and north-westerly along boundaries of that location to a point situate in prolongation north-easterly of the south-eastern boundary of location 2232; thence south-westerly, north-westerly and north-easterly to and along boundaries of that location to the southernmost south-eastern corner of location 2716; thence westerly along the southern boundary of that location to the easternmost south-eastern corner of location 2717; thence westerly, southerly, again westerly, again southerly, and again westerly along boundaries of that location to the south-eastern corner of location 675; thence westerly along southern boundaries of that location and location 393 to the north-eastern corner of location 476; thence southerly and westerly along boundaries of that location and onwards to an eastern boundary of location 956; thence generally southerly, westerly, and northerly along boundaries of that location to the north-eastern corner of location 2466; thence westerly and southerly along boundaries of that location to the north-eastern corner of location 4200; thence westerly along the northern boundary of that location to the north-eastern corner of location 708; thence southerly and westerly along boundaries of that location and the northern boundary of location 9495 (reserve 20995) to the low water mark of the Indian Ocean aforesaid and thence generally north-north-westerly along that low water mark to the starting point.

Greenough.—All that portion of land bounded by lines starting from the intersection of the low water mark of the Indian Ocean with the centre line of the Murchison River and extending generally east-north-easterly upwards along that centre line to its intersection with an eastern boundary of pastoral lease 394/1008; thence southerly, generally easterly and again southerly along boundaries of that pastoral lease to the northernmost north-western corner of pastoral lease 394/1014; thence generally south-south-westerly along western boundaries of that pastoral lease to the north-eastern corner of pastoral lease 394/1404; thence

southerly, westerly and northerly along boundaries of that pastoral lease to its westernmost north-western corner; thence westerly 221 chains 39 links along a southern boundary of pastoral lease 394/791 to a south-western corner of that pastoral lease; thence southerly on a line between that corner and the north-eastern corner of Victoria Location 6463 to its intersection with a northern boundary of location 4162; thence south-easterly along that boundary to the north-western corner of location 4711; thence generally easterly along northern boundaries of that location and location 7167 to the south-western corner of location 7168; thence northerly, easterly and southerly along boundaries of that location to a north-western corner of pastoral lease 392/526; thence easterly along a northern boundary of that pastoral lease to a western boundary of pastoral lease 394/827; thence generally north-north-easterly along western boundaries of that pastoral lease to its northernmost north-western corner; thence easterly along the northern boundary of that pastoral lease to the northernmost north-eastern corner of late pastoral lease 712/96; thence southerly, easterly and again southerly along boundaries of that late pastoral lease and onwards along an eastern boundary of late pastoral lease 582/96 to the northern boundary of late pastoral lease 2440/93; thence easterly and generally southerly along eastern boundaries of that late pastoral lease to the northern boundary of pastoral lease 392/410; thence generally westerly along northern boundaries of that pastoral lease to its north-western corner; thence south 500 chains; thence east 25 chains 89 links; thence south 357 chains 80 links to a point situate in prolongation westerly of the northernmost northern boundary of pastoral lease 392/582; thence easterly to and along that boundary to the northernmost north-eastern corner of that pastoral lease; thence southerly, easterly and again southerly along boundaries of that pastoral lease to the southernmost south-western corner of pastoral lease 392/410 aforesaid; thence generally easterly and northerly along boundaries of that pastoral lease to the southernmost corner of pastoral lease 394/681; thence northerly, easterly, generally northerly, again easterly, southerly, again easterly and again southerly along boundaries of pastoral lease 394/760 to a northern boundary of pastoral lease 394/960; thence easterly along that boundary to the western boundary of reserve 16273; thence northerly, easterly and southerly along boundaries of that reserve to the northern boundary of reserve 15549; thence easterly, southerly and westerly along boundaries of that reserve to the southernmost eastern boundary of reserve 16273 aforesaid; thence southerly and westerly along boundaries of that reserve to the north-eastern corner of late pastoral lease 1843/96; thence southerly along the eastern boundary of that late pastoral lease to a northern boundary of pastoral lease 394/1007; thence easterly along that boundary and a northern boundary of pastoral lease 394/1006 to the north-eastern corner of that pastoral lease; thence southerly and westerly along boundaries of that pastoral lease to the westernmost north-western corner of pastoral lease 394/1069; thence southerly along a western boundary of that pastoral lease to the south-eastern corner of late pastoral lease 306/97; thence westerly along the southern boundary of that late pastoral lease to a point situate in prolongation northerly of the western boundary of pastoral lease 392/505; thence southerly, easterly and again southerly to and along boundaries of that pastoral lease to its southernmost south-western corner and onwards to the northern boundary of late pastoral lease 3902/93; thence westerly along that boundary and onwards to the western boundary of pastoral lease 392/602; thence southerly along that boundary to the northern boundary of pastoral lease 392/601; thence westerly along that boundary to the north-western corner of that lease; thence south to the northern boundary of location 533; thence westerly along that boundary and the northern boundaries of locations 407 and 406 (reserve 12631) and onwards to a north-eastern boundary of Victoria Location 4443; thence north-westerly along that boundary and the north-eastern boundary of location 4446 to the northernmost corner

of that location; thence south-westerly and south-easterly along boundaries of that location to a point situate in prolongation north-easterly of the north-western boundary of location 4442; thence south-westerly and south-easterly to and along boundaries of that location to a point situate in prolongation easterly of the northern boundary of location 7650; thence westerly to and along that boundary and the northern boundaries of locations 5546, 5550 and 5552 to the north-western corner of the last mentioned location; thence east-north-easterly to the north-eastern corner of location 8456; thence generally westerly along northern boundaries of that location, locations 7586, 5566 and 6453 and onwards to the north-eastern corner of the southern severance of location 6878; thence south-easterly and westerly along boundaries of that location to the north-western corner of the western severance of location 6453 aforesaid; thence southerly along the westernmost western boundary of that severance to the northern boundary of location 5692; thence westerly along that boundary to the north-eastern corner of location 6380; thence westerly and southerly along boundaries of that location to a point situate in prolongation easterly of the southern boundary of location 6387; thence westerly and northerly to and along boundaries of that location to a point situate in prolongation easterly of the southern boundary of location 7831; thence westerly to and along that boundary and the southern boundary of location 5613 to the south-western corner of that location; thence northerly along the western boundary of that location to the south-eastern corner of location 5769; thence westerly along the southern boundary of that location and onwards to an eastern boundary of location 8990; thence northerly, westerly, southerly, again westerly, again northerly and again westerly along northern boundaries of that location to the eastern boundary of location 8187; thence southerly, westerly and northerly along boundaries of that location to a point situate in prolongation easterly of the southern boundary of location 5787; thence westerly and northerly to and along boundaries of that location to a point situate in prolongation easterly of the southern boundary of location 2023; thence westerly to the south-eastern corner of that location; thence northerly along the eastern boundary of that location to a point situate in prolongation easterly of the northernmost northern boundary of location 9962; thence westerly and southerly to and along boundaries of that location to the south-eastern corner of location 9967; thence westerly, northerly, again westerly and again northerly along boundaries of that location to the north-eastern corner of the eastern severance of location 9972; thence westerly along the northern boundary of that severance to its north-western corner; thence northerly to and along the western boundary of location 9966 and onwards to the northern side of road number 7629; thence generally westerly along that side to a point situate in prolongation northerly of the western boundary of lot M.1089 of location 1938; thence southerly to and along that boundary and the western boundaries of lots M.1212 and M.1213 to a point situate in prolongation easterly of the southern boundary of lot M.1077 of location 1937; thence westerly to and along that boundary and the southern boundaries of lots M.1059, M.921, M.920 and lots M. 919 and M.918 of location 1936 to the southernmost south-western corner of the lastmentioned lot; thence generally north-westerly along south-western boundaries of that lot and lot M.1056 to a point situate in prolongation north-easterly of the north-western boundary of lot M.1045; thence south-westerly to and along that boundary and the north-western boundary of lot M.914 and onwards to the centre line of the Midland Railway; thence north-westerly along that centre line to a point situate in prolongation easterly of the southern boundary of location 3436; thence westerly and northerly to and along boundaries of that location to the south-eastern corner of location 9777; thence westerly along southern boundaries of that location and location 6923 to the south-western corner of the lastmentioned location; thence westerly to the intersection of the western shore of Yarra Yarra Lake with the prolongation easterly of the southern boundary of

location 6273; thence westerly to and along that boundary and onwards to the eastern boundary of location 7227; thence southerly and westerly along boundaries of that location and onwards to the intersection with the prolongation northerly of the western boundary of late pastoral lease 1171/93; thence northerly along that prolongation to its intersection with the prolongation westerly of the southern boundary of late pastoral lease 2496/93; thence westerly along that prolongation to a point situate in prolongation northerly of the northernmost eastern boundary of late pastoral lease 1047/93; thence southerly to the north-eastern corner of that late pastoral lease; thence westerly along northern boundaries of that late pastoral lease and late pastoral lease 607/93 to the northernmost north-eastern corner of late pastoral lease 1455/93; thence westerly and southerly along boundaries of that late pastoral lease to the north-eastern corner of late pastoral lease 2043/93; thence westerly along the northern boundary of that late pastoral lease and onwards to the eastern boundary of late pastoral lease 2193/93; thence northerly and westerly along boundaries of that late pastoral lease to the low water mark of the Indian Ocean aforesaid, and thence generally north-north-westerly along that low water mark to the starting point.

Excluding the land contained within the Geraldton Electoral District as described in this schedule.

Kalgoorlie.—All that portion of land bounded by lines starting from a point on the centre line of the Eastern Railway situate in prolongation north-westerly of the south-western boundary of Hampton Location 8 (Reserve 8814) and extending generally north-easterly along the centre line of the Eastern Railway aforesaid and generally south-easterly along the centre line of the Boulder Railway to the centre line of the Boulder Loop Railway; thence generally south-westerly along that centre line to the prolongation easterly of the centre line of Davis Street; thence westerly to and along that centre line to the western side of Nanson Street; thence southerly along that side to the north-eastern corner of Boulder Town Lot 2760; thence westerly along northern boundaries of that lot and location 60 to the north-western corner of that location; thence southerly along the western boundary of that location to its south-western corner and onwards to and along eastern boundaries of location 61, Boulder Town Lot 2025 and again location 61, to the south-eastern corner of the last mentioned location; thence westerly along the southern boundary of that location and onwards to the south-eastern boundary of location 8 (Reserve 8814) aforesaid; and thence south-westerly and north-westerly along boundaries of that location and onwards to the starting point.

Katanning.—All that portion of land bounded by lines starting from the south-eastern corner of Williams Location 7276 and extending easterly in prolongation of the southern boundary of that location to the western boundary of location 4495; thence northerly, easterly and southerly along boundaries of that location to the southernmost south-western corner of late location 5862; thence easterly and northerly along boundaries of that location to a point situate in prolongation westerly of the southern boundary of late location 11220; thence easterly to and along that boundary and onwards to the western boundary of location 5822; thence northerly and easterly along boundaries of that location to the westernmost south-western corner of location 5236; thence northerly and easterly along boundaries of that location to its northernmost north-eastern corner and onwards to the south-western boundary of location 3990; thence south-easterly, easterly and northerly along boundaries of that location to the southern boundary of location 3684; thence easterly and northerly along boundaries of that location to the westernmost north-western corner of location 9092; thence easterly, northerly and again easterly along boundaries of that location to the western boundary of location 5034; thence southerly and easterly along boundaries of that location to the north-western corner of location 10858; thence southerly,

south-easterly, easterly and northerly along boundaries of that location to the southern boundary of location 5034 aforesaid; thence easterly along that boundary to the south-western corner of location 13337; thence northerly and generally easterly along boundaries of that location to its north-eastern corner; thence easterly to and along the northern boundary of location 10476 and onwards to the western boundary of location 9547; thence southerly and easterly along boundaries of that location to the western boundary of location 3479; thence southerly, easterly and northerly along boundaries of that location to the north-western corner of location 6946; thence easterly along the northern boundary of that location and onwards to the western boundary of location 5791; thence northerly and easterly along boundaries of that location and onwards to a western boundary of location 958; thence generally northerly and easterly along boundaries of that location to its north-eastern corner and onwards to the centre line of the Great Southern Railway; thence generally northerly along that centre line to a point situate west of the westernmost north-western corner of location 5487; thence east to that corner; thence generally easterly along northern boundaries of that location to the western boundary of location 3641; thence southerly, easterly and northerly along boundaries of that location to the south-eastern corner of location 1636; thence northerly along the eastern boundary of that location to the southern boundary of location 3976; thence easterly and northerly along boundaries of that location and onwards to the southern boundary of location 1456; thence easterly along that boundary and southern boundaries of location 3972, 3973, 12744 and 6239 to the westernmost north-western corner of location 6436; thence southerly and easterly along boundaries of that location to its south-eastern corner and onwards to a western boundary of location 9424; thence northerly and easterly along boundaries of that location to the north-western corner of location 14308; thence generally easterly along northern boundaries of that location and the southern boundary of location 9480 (reserve 15855) to the western boundary of location 5902; thence northerly and easterly along boundaries of that location to the western boundary of location 2771; thence northerly and easterly along boundaries of that location to the south-western corner of location 3942; thence northerly, easterly and southerly along boundaries of that location to the north-western corner of location 10275; thence easterly along northern boundaries of that location and location 11580 to a western boundary of location 14826; thence southerly, easterly, again southerly, again easterly and northerly along boundaries of that location to the north-western corner of location 8876; thence easterly and southerly along boundaries of that location and the eastern boundary of location 2769 to a point situate in prolongation westerly of the southern boundary of location 12055; thence easterly and generally northerly to and along boundaries of that location to the southern boundary of location 12116; thence easterly along that boundary and onwards to the western boundary of location 3626; thence northerly along that boundary to the south-western corner of location 5119; thence northerly and easterly along boundaries of that location to its north-eastern corner and onwards to the north-western corner of location 10027; thence southerly, easterly and northerly along boundaries of that location to the north-western corner of location 12011; thence easterly along the northern boundaries of that location and location 10801 and onwards to a point situate in prolongation northerly of the western boundary of location 4227; thence southerly to the north-western corner of that location; thence easterly along its northern boundary to the south-western corner of location 4361; thence northerly, easterly and southerly along boundaries of that location to a point situate in prolongation westerly of the southern boundary of location 10878; thence easterly and northerly to and along boundaries of that location to the south-western corner of location 5082; thence easterly and northerly along boundaries of that location to the south-eastern corner of location 5081; thence northerly and westerly along boundaries of that location to a point situate in prolongation southerly of the

western boundary of location 8167; thence northerly and easterly to and along boundaries of that location to the western boundary of location 8166; thence northerly and easterly along boundaries of that location to its north-eastern corner; thence easterly to the south-western corner of location 8148; thence northerly along the western boundaries of that location and location 9389 to the southern boundary of location 8145; thence westerly, northerly and east-south-easterly along boundaries of that location to the north-western corner of location 8144, a point on the southern side of road number 6373; thence generally east-south-easterly along that side to a point on the north-eastern boundary of location 9756 situate in prolongation westerly of the northern boundary of location 12491; thence easterly to and along that boundary and northern boundaries of locations 11776 and 5221 and onwards to the western boundary of location 12388; thence southerly along that boundary and the western boundary of location 15170 to the south-western corner of the last-mentioned location; thence southerly to the easternmost north-eastern corner of location 12733; thence southerly along the eastern boundary of that location and onwards to and along the western boundaries of locations 5991 and 5990 (reserve 10473) to the northern boundary of location 9905; thence westerly and southerly along boundaries of that location to its south-western corner and onwards to the southern side of Donglock Road; thence west-south-westerly along that side to a point situate in prolongation northerly of the western boundary of location 3623; thence southerly to and along that boundary and western boundaries of locations 3624 and 12943 to a point situate in prolongation easterly of the northern boundary of location 6548; thence westerly to and along that boundary to the north-western corner of that location; thence southerly and south-easterly along boundaries of that location to the north-western corner of location 3485; thence southerly along that boundary and the western boundary of location 13478 (portion of reserve 20836) to the northern boundary of location 13883; thence westerly, southerly and easterly along boundaries of that location to the easternmost corner of location 13884; thence generally south-westerly along south-eastern boundaries of that location and location 13887 to a point situate west of the western corner of location 13882; thence easterly and generally southerly to and along boundaries of that location to the southernmost south-western corner of the northern severance of that location; thence generally south-south-easterly to and along eastern boundaries of location 13881 to the north-eastern corner of location 7030; thence westerly and southerly along boundaries of that location to the south-eastern corner of location 8066; thence generally westerly along southern boundaries of that location to the eastern boundary of location 4574; thence southerly along that boundary and onwards to the northern boundary of location 2384; thence easterly and southerly along boundaries of that location to the north-western corner of location 2383; thence easterly along the northern boundary of that location to the south-western corner of location 3735; thence northerly, easterly, southerly and westerly along boundaries of that location to the north-eastern corner of location 2383 aforesaid; thence southerly and westerly along boundaries of that location to the easternmost north-eastern corner of location 2802; thence southerly, westerly and again southerly along boundaries of that location and onwards along the eastern boundary of location 1651 to the south-eastern corner of the last-mentioned location; thence southerly to the northernmost north-eastern corner of location 1326; thence generally southerly along eastern boundaries of that location to its south-eastern corner; thence westerly, southerly and easterly along boundaries of reserve 5999 to the north-western corner of location 6614; thence southerly and south-westerly along boundaries of that location and southerly along the western boundary of location 6612 to the north-western corner of location 9097; thence easterly and south-south-easterly along boundaries of that location to its south-eastern corner; thence easterly to and along southern boundaries of locations 6613 and 4289 to the westernmost north-western corner of location 13498;

thence southerly along western boundaries of that location and locations 6603, 7903 and 6665 (reserve 11442) to the north-western side of Oxley Road (road number 323); thence generally north-easterly along that side to a point situate in prolongation northerly of the western boundary of location 3886; thence southerly and easterly to and along boundaries of that location to the north-eastern corner of location 3296; thence southerly along the eastern boundaries of that location and location 3572 to a point situate in prolongation westerly of the northern boundary of location 7763; thence easterly to the north-western corner of that location; thence southerly along the western boundary of that location and onwards to the northern boundary of location 3822; thence westerly and southerly along boundaries of that location and southerly and westerly along boundaries of location 6186 to the eastern side of road number 3922; thence southerly along that side to a point situate in prolongation westerly of the northern boundary of Kojonup Location 1600; thence easterly to and along that boundary and southerly along its eastern boundary to the northernmost north-western corner of location 2392; thence easterly along the northern boundary of that location and onwards to the western boundary of location 1530; thence northerly and easterly along boundaries of that location and northern boundaries of locations 354 and 1528 to the north-eastern corner of the last-mentioned location; thence southerly along the western boundary of that location to the northernmost north-western corner of location 2084; thence easterly along the northern boundary of that location to a western boundary of location 7225; thence northerly, easterly and again northerly along boundaries of that location and onwards to the southern boundary of Williams Location 10044; thence easterly along that boundary to the southernmost south-eastern corner of that location; thence easterly to the south-western corner of location 10186; thence easterly along the southern boundary of that location and onwards to the eastern side of Coomelberrup Road (road number 1835); thence generally northerly along that side to the westernmost south-western corner of location 12198; thence generally easterly and north-easterly along southern and south-eastern boundaries of that location to its eastern corner; thence north-easterly along south-eastern boundaries of location 11647 and the north-western severance of location 13036 to a point situate in prolongation westerly of the southern boundary of location 6211; thence easterly to and along that boundary to the western boundary of location 6212; thence southerly along that boundary to the westernmost north-western corner of location 8729; thence southerly, generally easterly and northerly along boundaries of that location to the southern boundary of location 8732; thence easterly along that boundary and onwards to the western boundary of location 12242; thence northerly along that boundary to the north-western corner of that location; thence generally easterly along northern boundaries of that location and locations 9177 and 9174 and onwards to the north-western corner of location 12411; thence generally southerly along western boundaries of that location and onwards to the north-western corner of location 9011; thence generally east-south-easterly along northern boundaries of that location and onwards to the northern corner of locations 9009; thence south-easterly and southerly along eastern boundaries of that location and locations 6131, 3945 and 2092 to the south-eastern corner of the last-mentioned location; thence westerly along the southern boundary of that location to a point situate in prolongation northerly of the eastern boundary of location 7394; thence southerly to and along that boundary and eastern boundaries of locations 1294 and 4926 to the south-eastern corner of the last-mentioned location; thence north-westerly along the southern boundary of that location to a point situate in prolongation northerly of the northernmost western boundary of location 6973; thence generally southerly to and along western boundaries of that location and onwards to the northern boundary of location 8534; thence generally east-north-easterly and generally southerly along boundaries of that location to the northern boundary of location 5016; thence easterly and

southerly along boundaries of that location and onwards to the northern side of road number 5028; thence north-easterly along that side to a point situate in prolongation northerly of the eastern side of road number 3706; thence southerly to and along that side to the south-western corner of location 6121; thence west to the western side of road number 3706 aforesaid; thence southerly along that side and onwards to the northern boundary of location 5333; thence westerly and southerly along boundaries of that location and onwards to the northern boundary of location 6366; thence generally easterly along northern boundaries of that location to its north-eastern corner; thence generally southerly along eastern boundaries of that location and locations 6367, 8956 and 3880 and onwards to the northernmost north-eastern corner of location 6353; thence westerly, southerly and again westerly along boundaries of that location to the north-eastern corner of location 6352; thence westerly and southerly along boundaries of that location and the western boundary of location 6267 to the northern boundary of location 6266; thence westerly, southerly, easterly and again southerly along boundaries of that location to the north-western corner of location 5363; thence southerly along the western boundary of that location to the northern boundary of location 6274; thence westerly along that boundary to the north-eastern side of road number 7339; thence generally south-easterly along that side to the northern boundary of location 5543; thence westerly and southerly along boundaries of that location and western boundaries of locations 5334 and 6278 to the northern boundary of location 5588; thence easterly and southerly along boundaries of that location and eastern boundaries of locations 5587, 1988 and 260 and onwards to the southern side of road number 2245; thence generally west-south-westerly along that side to the northernmost north-western corner of location 7106; thence southerly, westerly and again southerly along boundaries of that location to the north-western corner of location 7105; thence generally southerly along western boundaries of that location and locations 7104 and 7358 to the south-western corner of the last-mentioned location; thence easterly along the southern boundary of that location to its southernmost south-eastern corner and onwards to the north-western corner of location 7360; thence southerly, easterly, again southerly and again easterly along boundaries of that location to its south-eastern corner and onwards to the western boundary of location 276; thence generally southerly along that boundary and western boundaries of locations 438, 1534 and 1535 to a point situate in prolongation north-easterly of the westernmost north-western boundary of location 1516; thence south-westerly to and along that boundary and north-westerly and southerly along a northern and western boundary of that location to its south-western corner and onwards to the northern boundary of location 1802; thence north-westerly and southerly along boundaries of that location to the south-eastern corner of location 4510; thence generally westerly along southern boundaries of that location and locations 7218 and 5747 to the eastern boundary of location 5224; thence southerly and westerly along boundaries of that location to its south-western corner and onwards to the eastern boundary of the south-eastern severance of location 983; thence northerly and westerly along boundaries of that severance and the northern boundary of the south-western severance of that location to the north-western corner of the lastmentioned severance; thence northerly to the south-eastern corner of location 1785; thence generally westerly along southern boundaries of that location and location 595 and northerly along the western boundary of the lastmentioned location to the south-eastern corner of location 3704; thence westerly and northerly along boundaries of that location to the north-eastern corner of location 7272; thence generally westerly along northern boundaries of that location to its north-western corner; thence westerly, northerly, again westerly, southerly, again westerly and again southerly along boundaries of Plantagenet location 5012 to its south-western corner; thence southerly along the eastern boundary of Kojonup location 3204 to its south-eastern corner; thence westerly along southern boundaries of

that location, location 2524, Plantagenet location 1031 and Kojonup location 2662 to the south-western corner of the lastmentioned location; thence northerly along the western boundary of that location to a point situate in prolongation easterly of the easternmost northern boundary of Plantagenet location 1203; thence westerly and northerly to and along boundaries of that location and onwards to the southern boundary of location 8419; thence westerly along that boundary to the eastern boundary of location 5046; thence southerly and westerly along boundaries of that location and westerly and northerly along boundaries of location 2063 to the south-eastern corner of location 2203; thence westerly along the southern boundary of that location and onwards to the south-eastern boundary of location 866; thence north-easterly, westerly and northerly along boundaries of that location and onwards to the southernmost south-eastern corner of location 2720; thence westerly along southern boundaries of that location and location 3862 to the south-eastern corner of location 1906; thence westerly and generally northerly along boundaries of that location to a point situate in prolongation easterly of the southern boundary of location 2725; thence westerly to and along that boundary to the south-western corner of that location; thence westerly, southerly, again westerly and northerly along boundaries of location 3426 to the north-eastern corner of location 2222; thence westerly along the northern boundary of that location to the eastern boundary of location 3156; thence northerly along that boundary and the eastern boundary of location 2877 to the north-eastern corner of the lastmentioned location; thence westerly along northern boundaries of that location and locations 3558, 2846 and 1923 to the north-western corner of the lastmentioned location; thence southerly along the western boundary of that location and onwards to a northern boundary of location 2664; thence generally west-north-westerly along northern boundaries of that location and north-eastern boundaries of location 2665 to the northernmost north-eastern corner of the lastmentioned location; thence westerly along the southern boundary of location 2325 to a point situate in prolongation northerly of the western boundary of location 2849; thence southerly and easterly to and along boundaries of that location to a point situate in prolongation northerly of the western boundary of location 3155; thence southerly to and along that boundary to a point situate in prolongation easterly of the northern boundary of location 4503; thence westerly to and along that boundary and the northern boundary of location 4925 to the north-eastern corner of location 1980; thence southerly and westerly along boundaries of that location to the north-eastern corner of location 3701; thence westerly and southerly along boundaries of that location and onwards to the north-eastern boundary of location 5085; thence north-westerly along that boundary and the north-eastern boundary of location 4771 to the eastern corner of location 5779; thence westerly along the southern boundary of that location and onwards to the eastern boundary of location 4325; thence southerly, westerly and generally northerly along boundaries of that location to the southern boundary of location 3893; thence westerly along that boundary and onwards to the eastern boundary of location 2826; thence southerly and westerly along boundaries of that location to the eastern boundary of location 1851; thence southerly along that boundary and onwards to the easternmost north-eastern corner of location 4482; thence westerly, northerly and again westerly along boundaries of that location to its north-western corner and onwards to the north-eastern boundary of location 6474; thence south-easterly along that boundary to the northernmost north-eastern corner of location 4168; thence westerly and southerly along boundaries of that location and the eastern boundary of location 1748 to the northernmost north-western corner of location 4313; thence southerly, westerly, again southerly and easterly along boundaries of that location to the north-western corner of location 8071; thence southerly and easterly along boundaries of that location to the western side of road number 10275; thence generally south-south-westerly along that side to the southern corner of location 5078; thence westerly to the eastern corner

of location 6326; thence generally westerly along southern boundaries of that location and location 6848 to the north-eastern corner of location 6847; thence southerly along the eastern boundary of that location and generally south-westerly along south-eastern boundaries of that location and locations 6498, 5697, 3985, 6845, 5716, again 6845 and 5750 to the eastern corner of location 7145; thence south-westerly, westerly, northerly, again westerly, southerly and again westerly along boundaries of that location and the southern boundary of location 5750 aforesaid to the south-western corner of the lastmentioned location and onwards to the eastern boundary of location 7267; thence northerly, westerly and southerly along boundaries of that location and the western boundary of location 8449 and onwards to the northern boundary of location 5723; thence westerly along that boundary to the eastern boundary of location 6629; thence northerly and westerly along boundaries of that location and the northern boundary of location 7432 to the eastern boundary of location 6102; thence northerly and westerly along boundaries of that location and westerly and southerly along boundaries of location 5725 to the north-western corner of location 7475; thence southerly along the western boundary of that location and onwards to the northern boundary of location 7214; thence westerly along that boundary and the northern boundary of Hay location 93 to the north-eastern corner of Kojonup location 7078 (reserve 24677); thence southerly and westerly along boundaries of that location and the southern boundary of location 7259 (reserve 9308) and onwards to the western side of road number 9676; thence generally north-north-easterly along that side to the north-eastern corner of the southern severance of location 7607; thence easterly to and along the northern boundary of location 3972 to the western boundary of Class A reserve 9307; thence northerly and easterly along boundaries of that reserve to the south-western corner of location 3971; thence generally northerly along the eastern side of road number 8894, the western boundaries of locations 3960 and 3959 to the southernmost corner of location 8052; thence generally northerly and north-easterly along western and north-western boundaries of that location to its northernmost corner, a point on the western side of road number 2466; thence generally northerly along that side to the southernmost south-eastern corner of location 5636; thence generally westerly along southern boundaries of that location, locations 5883, 8850, 7431 and 7874 to the south-western corner of the lastmentioned location; thence northerly along western boundaries of that location and locations 8949, 5848 and 7917 to the southern boundary of location 7169; thence easterly and northerly along boundaries of that location and onwards to the southern boundary of location 4295; thence easterly, northerly and westerly along boundaries of that location to a point situate in prolongation southerly of the eastern boundary of location 4145; thence northerly to and along that boundary and eastern boundaries of locations 4146 and 4998 and onwards to the southern boundary of location 5566; thence easterly, northerly and westerly along boundaries of that location to the south-eastern corner of location 6950; thence generally northerly along eastern boundaries of that location and location 4422 to the northern corner of the lastmentioned location; thence south-westerly along the north-western boundary of that location to a point situate in prolongation southerly of the eastern boundary of location 2936; thence northerly to and along that boundary and eastern boundaries of locations 5878, 2773 and 3722 to the southernmost south-eastern corner of location 5859; thence northerly, easterly and again northerly along boundaries of that location to its north-eastern corner; thence northerly to the south-eastern corner of location 2113; thence north-westerly and westerly along boundaries of that location to the south-eastern corner of location 7073; thence northerly along eastern boundaries of that location and locations 2941, 2943 and 2944 and onwards to the southern boundary of location 8866; thence easterly and generally northerly along boundaries of that location and onwards to the southern boundary of location 4451; thence easterly along that boundary to the south-eastern corner of that location; thence generally northerly along eastern boundaries of that location and locations 8258, 5155, 5154, 5152, 5151, 4508 and 5122

and onwards to the south-eastern corner of location 8236; thence easterly to and along southern boundaries of locations 4857, 4856 and 4851 to the south-eastern corner of the lastmentioned location; thence northerly along eastern boundaries of that location and locations 4852 and 4853 to the north-eastern corner of the lastmentioned location; thence westerly along the northern boundary of that location to a point situate in prolongation southerly of the eastern boundary of location 4668; thence northerly and westerly to and along boundaries of that location to a point situate in prolongation southerly of the eastern boundary of location 5181; thence generally northerly to and along that boundary and eastern boundaries of locations 5180, 5179, 4661, 4580, 4612, 4565, 4595, 4596 and 5145 and onwards to the left bank of the Beaufort River; thence generally easterly upwards along that bank to a point situate in prolongation northerly of the western boundary of location 7625; thence southerly, generally easterly and northerly along boundaries of that location to its north-eastern corner and onwards to the left bank of the Beaufort River aforesaid; thence generally north-easterly upwards along that bank to a point situate in prolongation southerly of the eastern boundary of reserve 1736; thence northerly to and along that boundary to the southernmost corner of location 7058; thence generally east-north-easterly, northerly, easterly, again northerly and westerly along boundaries of that location to a point situate in prolongation southerly of the western boundary of location 3083; thence northerly to and along that boundary and the western boundary of location 3082 to the southern boundary of location 3084; thence westerly, northerly and easterly along boundaries of that location to a point situate in prolongation southerly of the eastern boundary of location 7059; thence northerly to and along that boundary and the eastern boundary of location 3449 to the south-eastern corner of location 7642; thence westerly and generally northerly along boundaries of that location to its north-western corner; thence westerly along the northern boundary of Williams location 8314 to the eastern boundary of location 15147; thence northerly and westerly along boundaries of that location to its north-western corner; thence northerly and easterly to and along boundaries of late location 5755 to its north-eastern corner; thence northerly and westerly to and along boundaries of late location 5754 to the eastern boundary of location 5499; thence northerly along that boundary to the southern side of road number 3108; thence generally north-easterly along that side to a point situate in prolongation southerly of the western boundary of location 5128; thence northerly and easterly to and along boundaries of that location to a point situate in prolongation southerly of the eastern boundary of late location 809; thence northerly to and along that boundary and northerly and westerly along boundaries of late location 658 to the eastern boundary of late location 905; thence northerly along that boundary and the eastern boundary of late location 909 to the southern boundary of late location 5993; thence easterly and northerly along boundaries of that location to its north-eastern corner; thence northerly to and along the eastern boundary of location 13912 and onwards to the southern side of road number 287; thence easterly along that side to a point situate in prolongation southerly of the eastern side of road number 2398; thence generally northerly to and along that side and onwards to the south-western corner of the northernmost severance of location 13977; thence northerly along the western boundary of that severance and onwards to the southern boundary of location 2170; thence easterly and northerly along boundaries of that location and onwards to the left bank of the Mailling Gully; thence generally westerly downwards along that bank and generally northerly upwards along the right bank of the Arthur River to a point situate south of the southern corner of the eastern severance of location 10421; thence north to that corner; thence generally northerly along eastern boundaries of that location and locations 8757 and 10718 to the north-western corner of location 3204; thence easterly along the northern boundary of that location to a point situate in prolongation southerly of the eastern boundary of location 3205; thence northerly and westerly to and along boundaries of

that location to the south-western corner of location 5861; thence northerly along the western boundary of that location to the southern boundary of late location 4455; thence westerly and northerly along boundaries of that location and the western boundary of late location 6526 to the southern boundary of location 7276 aforesaid and thence easterly along that boundary to the starting point.

Merredin-Yilgarn.—All that portion of land bounded by lines starting from a point on the surveyed line of the Number 1 Rabbit Proof Fence situate in prolongation easterly of the northern boundary of Avon Location 14007 and extending generally northerly along that surveyed line to the 123 mile post as shown on Department of Lands and Surveys original plan Yilgarn 29; thence south-easterly to the south-western corner of reserve 13467 and onwards to a point situate in prolongation northerly of a line between the 145 mile post on the surveyed line of the Number 1 Rabbit Proof Fence as shown on Department of Lands and Surveys original plan Leake 4 and Koorarawalyee Well on the Eastern Railway; thence easterly to survey mark NB1; thence southerly to the north-western corner of reserve 4274; thence southerly along the western boundary of that reserve and onwards to a point situate in prolongation westerly of the southern boundary of reserve 4249; thence easterly to and along that boundary and onwards to a north-eastern corner of the Coolgardie Goldfield; thence generally south-easterly and easterly along boundaries of that goldfield to its easternmost north-eastern corner, a point situate south of survey mark M5; thence south to a point situate east of the 39½ mile post on the surveyed line of the number 1 Rabbit Proof Fence as shown on Department of Lands and Surveys original plan Jilbadji 4; thence west to a line between the 145 mile post on the surveyed line of the Number 1 Rabbit Proof Fence and Koorarawalyee Well on the Eastern Railway aforesaid; thence southerly along that line to a point situate east of the 120 mile post on the surveyed line of the Number 1 Rabbit Proof Fence as shown on Department of Lands and Surveys original plan Leake 3; thence west to that mile post; thence generally north-westerly along that surveyed line to a point situate in prolongation westerly of the southern boundary of Leake location 29; thence easterly to and along that boundary and the southern boundaries of location 28, 27 and 26 to the south-eastern corner of the last mentioned location; thence northerly and westerly along boundaries of that location to a point situate in prolongation southerly of the eastern boundary of location 25; thence northerly to and along that boundary and the eastern boundaries of locations 18 and 17, westerly along the northern boundary of the last mentioned location and onwards to the eastern boundary of location 16; thence northerly along that boundary, the eastern boundaries of locations 13, 198 and 197, and westerly along the northern boundary of the last mentioned location to the north-eastern corner of location 4; thence westerly and southerly along boundaries of that location to the north-eastern corner of location 199; thence westerly along the northern boundary of that location to the eastern boundary of location 3; thence northerly and westerly along boundaries of that location and westerly and southerly along boundaries of location 193 to the north-eastern corner of location 8 thence westerly along the northern boundaries of that location and location 9 and onwards to the surveyed line of the Number 1 Rabbit Proof Fence; thence generally north-westerly along that surveyed line to a point situate in prolongation easterly of the northern boundary of Avon Location 19189; thence westerly to and along that boundary and northern boundaries of locations 19188 and 19187 to the north-western corner of the last mentioned location; thence southerly along the western boundary of that location and location 23031 to a point situate in prolongation easterly of the northernmost northern boundary of location 19186; thence westerly, southerly, again westerly and again southerly to and along boundaries of that location to the northern boundary of location 19218; thence westerly along that boundary and northern boundaries of location 19217 and 19181 and onwards to the eastern boundary of location 19183; thence northerly along that

boundary to the north-eastern corner of that location; thence westerly along northern boundaries of that location and locations 19205, 19198, 19141, 19128, 19125, 18271, 18272, 18297, 18279, 18278, 18055, 16971, 16970, 16969 and 16968 to the north-eastern corner of location 16967; thence southerly along the eastern boundary of that location and onwards to the northern boundary of location 18290; thence westerly along that boundary and onwards to the north-eastern corner of location 19490; thence southerly along eastern boundaries of that location and locations 18293 and 18292 to the north-eastern corner of location 19332; thence westerly and southerly along boundaries of that location to its south-western corner and onwards to the northern boundary of location 20204; thence westerly along that boundary to the north-eastern corner of location 16295; thence southerly along eastern boundaries of that location and locations 24023 and 16294 and onwards to the northern boundary of location 18142; thence easterly and southerly along boundaries of that location and southerly along the eastern boundaries of locations 18143, 18144 and 18146 to the south-eastern corner of the last mentioned location; thence westerly along the southern boundary of that location and onwards to the south-eastern corner of location 15904; thence southerly to and along the eastern boundaries of locations 15903, 15902, 15901 and 19614 and onwards to the north-eastern corner of location 15882; thence westerly and generally southerly along boundaries of that location and generally southerly along western boundaries of locations 15880 and 18950 to the northern boundary of location 15895; thence westerly and southerly along boundaries of that location and southerly along the westernmost western boundary of location 27176 to its westernmost south-western corner and onwards to a northern boundary of location 21572; thence generally westerly, southerly, westerly and again southerly along boundaries of that location and onwards to a northern boundary of location 27178; thence generally westerly along northern boundaries of that location to its north-western corner and onwards to the eastern boundary of location 13933; thence generally southerly along the eastern boundaries of that location, locations 12231, 14646, 12435, 18629, 18621 and 16895 to the northern boundary of location 18618; thence easterly along that boundary and onwards to a western boundary of location 27131; thence southerly along that boundary and the western boundary of location 18620 to its south-western corner; thence westerly to and along the southern boundary of location 18619 to the eastern boundary of location 18617; thence southerly, westerly, and northerly along boundaries of that location and onwards to the southern boundary of location 25851; thence westerly along that boundary and the southern boundaries of locations 13942 and 18615 to the north-western corner of location 10757; thence westerly, northerly, again westerly and southerly to and along boundaries of location 14918 to a point situate in prolongation easterly of the northern boundary of location 13279; thence westerly to and along that boundary to the easternmost north-eastern corner of location 22361; thence westerly, northerly, and again westerly along boundaries of that location and westerly along the northern boundaries of locations 13278 and 13276 and onwards to an eastern boundary of location 15465; thence generally north-north-easterly along eastern boundaries of that location, locations 12501 and 12502 to the easternmost corner of the last mentioned location; thence westerly and northerly along boundaries of location 12326 to the south-eastern corner of location 12300; thence generally westerly along southern boundaries of that location, locations 15467 and 15468 and northerly along the western boundary of the last mentioned location and onwards to the southern boundary of location 21222; thence westerly and north-westerly along boundaries of that location and north-westerly along the south-western boundary of location 27615 (reserve 24097) to its westernmost corner; thence westerly to and along the southern boundary of location 10017 and onwards to the easternmost eastern boundary of location 18874; thence northerly and westerly along boundaries of that location and westerly along the northern boundary of location 17610 and onwards to the eastern boundary of

location 17843; thence northerly, north-westerly and westerly along boundaries of that location and onwards to the north-eastern corner of location 21234; thence generally westerly along northern boundaries of that location, locations 25936 and 21872 to the northernmost north-western corner of the last mentioned location and onwards to the eastern boundary of location 12424; thence southerly along that boundary to the south-eastern corner of that location; thence generally west-north-westerly along boundaries of location 18559 to its north-western corner; thence northerly, westerly, and southerly along boundaries of location 13290 and onwards to the north-eastern corner of location 23841; thence southerly and westerly along boundaries of that location and onwards to the eastern boundary of location 27244; thence northerly and westerly along boundaries of that location to its north-western corner; thence westerly to the north-eastern corner of the southern severance of location 23641; thence westerly along the northern boundary of that severance and the southern side of road number 8378 to a point situate in prolongation southerly of the eastern boundary of location 12085; thence northerly to and along that boundary to the south-western corner of location 12083; thence easterly, northerly and westerly along boundaries of that location to the south-eastern corner of location 16380; thence northerly along the eastern boundary of that location and northerly and westerly along boundaries of location 19787 to a point situate in prolongation southerly of the westernmost western boundary of location 23981; thence generally north-easterly to and along western boundaries of that location to a point situate in prolongation westerly of the southern boundary of location 20011; thence easterly to and along that boundary and easterly and northerly along boundaries of location 25371 to the south-western corner of location 19471 (reserve 14171); thence northerly and easterly along boundaries of that location to a point situate in prolongation southerly of the western boundary of location 9891; thence northerly to and along that boundary and northerly and easterly along boundaries of location 14756 to the westernmost south-western corner of location 25135; thence northerly along the westernmost western boundary of that location to the southern boundary of location 20484; thence westerly and northerly along boundaries of that location and northerly along the western boundaries of locations 13803, 13804, 12876, 18991, 25674 and 16673 to the southern boundary of location 16906; thence westerly and northerly along boundaries of that location and onwards to the southern boundary of location 16012; thence easterly, northerly, and westerly along boundaries of that location to the south-western corner of location 11600; thence generally northerly along western boundaries of that location, locations 13592 and 19391 to a point situate in prolongation easterly of the southernmost southern boundary of location 17302; thence westerly and northerly to and along boundaries of that location to the southern side of road number 6223; thence westerly along that side to a point situate in prolongation southerly of the eastern boundary of location 17453; thence northerly to and along that boundary to the easternmost north-eastern corner of that location; thence north-easterly to the easternmost south-eastern corner of location 18201; thence north-easterly to the south-eastern corner of location 17289; thence generally northerly along eastern boundaries of that location, Kwolyin Agricultural Area lots 135, 409, 403, 129, 126, 125, 122, 121 and 254 to a point situate in prolongation west-north-westerly of the westernmost northern boundary of lot 98; thence generally easterly to and along northern boundaries of that lot, lots 320 and 90 to the easternmost corner of the last mentioned lot and onwards to the western boundary of location 8637; thence north-north-westerly along that boundary to the north-western corner of that location; thence generally easterly along northern boundaries of that location, locations 7679, 8689, 8688, 8690, Kwolyin Agricultural Area lots 11, 310, 12, 13, and location 17436 to the north-eastern corner of the last mentioned location and onwards to the western boundary of location 8509; thence southerly, easterly, northerly, westerly, again northerly and again westerly along boundaries of that location to a point situate in prolongation

southerly of the eastern boundary of location 10745; thence generally northerly to and along that boundary and eastern boundaries of locations 26671 (reserve 21196), again 10745, 10744, 18936, 18937, 10722, 13311, 13221, 13209, 13230, 10716, and 13218 to the north-eastern corner of the last mentioned location and onwards to the southern side of the Eastern Railway Reserve; thence easterly along that side to the western boundary of reserve 9608; thence southerly easterly, and northerly along boundaries of that reserve to the northern side of the Eastern Railway Reserve aforesaid; thence generally north-easterly along that side to a point situate in prolongation southerly of the eastern boundary of location 15614; thence northerly to and along that boundary and onwards to the southern boundary of location 10507; thence west-south-westerly, northerly, and easterly along boundaries of that location to the south-western corner of location 9907; thence northerly and easterly along boundaries of that location to the south-western corner of location 26100; thence northerly along the western boundaries of that location and location 10939 to the south-western corner of location 15618; thence northerly, westerly, and north-easterly along boundaries of that location to a point situate in prolongation southerly of the western boundary of location 19232; thence northerly to and along that boundary to a point situate in prolongation easterly of the southernmost southern boundary of location 22940; thence westerly to and along that boundary and southern boundaries of locations 19263, and 22090, and northerly along the western boundary of the last mentioned location to its north-western corner; thence northerly, westerly, again northerly, and easterly along boundaries of location 19263 aforesaid to a point situate in prolongation southerly of the western boundary of location 16647; thence northerly to and along that boundary and onwards to the southern boundary of location 12187; thence easterly and northerly along boundaries of that location and onwards to the southern boundary of location 12195; thence easterly along that boundary and the southern boundary of location 12194 and onwards to the western boundary of location 19372; thence generally north-westerly along that boundary and western boundaries of locations 20050, 11082, and 11085 to the north-western corner of the last mentioned location; thence generally east-north-easterly along northern boundaries of that location, locations 11084, 11083, 20009, 20008, 20007 and 25021 to the north-eastern corner of the last mentioned location and onwards to a western boundary of location 20006; thence generally north-north-westerly along western boundaries of that location, locations 11095 and 11094 to the north-western corner of the last mentioned location; thence generally east-north-easterly along northern boundaries of that location, locations 11105 and 25664 to the north-eastern corner of the last mentioned location and onwards to the south-western side of the Nungarin-Merredin Railway; thence generally north-westerly along that side to a point situate in prolongation westerly of the northern boundary of location 15194; thence easterly to and along that boundary and the northern boundaries of locations 15188, 14061 and 15168 to a point situate in prolongation southerly of the western boundary of location 14060; thence northerly and easterly to and along boundaries of that location to the south-western corner of location 14022; thence northerly and north-easterly along boundaries of that location and onwards to a south-western boundary of location 14042; thence generally north-westerly, northerly and east-south-easterly along boundaries of that location to a point situate in prolongation south-south-westerly of the western boundary of location 14043; thence generally north-easterly to and along that boundary and western boundaries of locations 14032, 14033, and 14035 to the north-western corner of the last mentioned location; thence generally easterly along northern boundaries of that location, locations 14011 and 14029 to the northernmost north-eastern corner of the last mentioned location; thence east-north-easterly to the north-western corner of location 14008 (reserve 24057); thence easterly along the northern boundary of that location to its northernmost north-eastern corner; thence easterly to the north-western corner of location 14007

aforesaid; and thence easterly along the northern boundary of that location and onwards to the starting point.

Moore.—All that portion of land bounded by lines starting from a point on the low water mark of the Indian Ocean, being the north-western corner of late pastoral lease 2193/93, and extending easterly and southerly along boundaries of that late pastoral lease to a point situate in prolongation westerly of the northern boundary of late pastoral lease 2043/93; thence easterly to and along that boundary to the western boundary of late pastoral lease 1455/93; thence northerly and easterly along boundaries of that late pastoral lease and easterly along the northern boundaries of late pastoral leases 607/93 and 1047/93 to the north-eastern corner of the lastmentioned late pastoral lease; thence northerly in prolongation of the eastern boundary of that late pastoral lease to a point situate in prolongation westerly of the southern boundary of late pastoral lease 2496/93; thence easterly along that prolongation to its intersection with the prolongation northerly of the western boundary of late pastoral lease 1171/93; thence southerly along that prolongation to a point situate in prolongation westerly of the southern boundary of Victoria Location 7227; thence easterly to and along that boundary and northerly along the eastern boundary of that location to a point situate in prolongation westerly of the southern boundary of location 6273; thence easterly to and along that boundary and onwards to its intersection with the western shore of Yarra Yarra Lake; thence easterly to the south-western corner of location 6923; thence easterly along the southern boundaries of that location and location 9777 to the western boundary of location 3436; thence southerly and easterly along boundaries of that location and onwards to the centre line of the Midland Railway; thence south-easterly along that centre line to a point situate in prolongation south-westerly of the north-western boundary of lot M.914 of location 1936; thence north-easterly to and along that boundary and the north-western boundary of lot M.1045 and onwards to a south-western boundary of lot M.1056; thence generally south-easterly along that boundary and south-western boundaries of lot M.918 to the southernmost south-western corner of that lot; thence easterly along southern boundaries of that lot, lot M.919 and lots M.920, M.921, M.1059 and M.1077 of location 1937 and onwards to the western boundary of lot M.1213 of location 1938; thence northerly along that boundary, the western boundaries of lots M.1212, and M.1089 and onwards to the northern side of road number 7629; thence generally easterly along that side to a point situate in prolongation northerly of the western boundary of location 9966; thence southerly to and along that boundary to the north-western corner of the eastern severance of location 9972; thence easterly along the northern boundary of that severance to the north-western corner of location 9967; thence southerly, easterly, again southerly and again easterly along boundaries of that location to its south-eastern corner, thence northerly and easterly along boundaries of that location and onwards to the eastern boundary of location 2023; thence southerly along that boundary to the south-eastern corner of that location; thence easterly in prolongation of the southern boundary of that location to the western boundary of location 5787; thence southerly and easterly along boundaries of that location and onwards to the western boundary of location 8187; thence southerly, easterly and northerly along boundaries of that location to the north-western corner of location 8990; thence easterly, southerly, again easterly, northerly, again easterly, and again southerly along northern boundaries of that location to a point situate in prolongation westerly of the southern boundary of location 5769; thence easterly along that boundary to the western boundary of location 5613; thence southerly and easterly along boundaries of that location and the southern boundary of location 7831 and onwards to the western boundary of location 6387; thence southerly and easterly along boundaries of that location and onwards to the western boundary of location 6380;

thence northerly and easterly along boundaries of that location and easterly along the northern boundary of location 5692 to the westernmost south-western corner of location 6453; thence northerly and easterly along boundaries of that location to the south-eastern corner of location 6878; thence north-westerly along the eastern boundary of that location to a point situate in prolongation westerly of the northernmost northern boundary of location 6453 aforesaid; thence generally easterly to and along northern boundaries of that location, locations 5566, 7586 and 8456 to the north-eastern corner of the lastmentioned location; thence easterly to the north-western corner of location 5552; thence westerly along the northern boundaries of that location, locations 5550, 5546, and 7650 and onwards to the south-western boundary of location 4442; thence north-westerly and north-easterly along boundaries of that location and onwards to the surveyed line of the Number 2 Rabbit Proof Fence; thence generally south-easterly along that surveyed line to a point situate in prolongation westerly of the southernmost southern boundary of Ninghan Location 2547; thence easterly, northerly, and again easterly to and along boundaries of that location and onwards to the eastern side of road number 9300; thence generally northerly along that side to the north-western corner of location 260; thence easterly and southerly along boundaries of that location to the north-western corner of location 261; thence easterly and generally southerly along boundaries of that location to a point situate in prolongation westerly of the northern boundary of location 264; thence easterly and southerly to and along boundaries of that location to a point situate in prolongation westerly of the northern boundary of location 265; thence easterly to and along that boundary and onwards to a western boundary of location 2647; thence southerly along that boundary and the western boundary of location 2561 and onwards to the northern boundary of location 2102; thence westerly and southerly along boundaries of that location and southerly along the western boundary of location 2101 and onwards to the northern boundary of location 2564; thence westerly, southerly, and easterly along boundaries of that location to a point situate in prolongation northerly of the eastern boundary of location 3792; thence southerly to and along that boundary and the eastern boundary of location 1136 and onwards to the north-eastern corner of location 1135; thence southerly, westerly and again southerly along boundaries of that location and onwards to the northernmost north-eastern corner of location 2559; thence generally south-south-easterly along boundaries of that location and onwards to the northern boundary of location 2297; thence easterly, southerly and westerly along boundaries of that location and onwards to the surveyed line of the Number 2 Rabbit Proof Fence; thence generally south-south-westerly along that surveyed line to a point situate in prolongation easterly of the northern boundary of Avon Location 25002; thence generally westerly to and along that boundary and northern boundaries of locations 18305, 18306, 19403, 12797, 19414, 19413 and 19412 to the north-western corner of the lastmentioned location; thence southerly along western boundaries of that location, locations 19411, 19410 and 19409 and onwards to the northern boundary of location 24916; thence westerly and southerly along boundaries of that location to the north-western corner of the northern severance of location 24917; thence southerly and westerly along boundaries of that location and onwards to the north-eastern corner of location 24924; thence westerly, southerly, again westerly and again southerly along boundaries of that location to the northern boundary of location 24830; thence westerly and southerly along boundaries of that location and southerly along the western boundaries of locations 24829 and 25017 and onwards to the northern boundary of location 24478; thence westerly and southerly along boundaries of that location to the north-western corner of location 24479; thence southerly and easterly along boundaries of that location to the easternmost north-eastern corner of location 24351; thence generally

southerly along eastern boundaries of that location, locations 12526 and 20338 to the westernmost south-western corner of location 24447; thence easterly and southerly along boundaries of that location and onwards to the northern boundary of location 24462; thence westerly and southerly along boundaries of that location and onwards to the northern boundary of location 4133; thence easterly and southerly along boundaries of that location and onwards to a northern boundary of location 18101; thence easterly, generally southerly, and westerly along boundaries of that location to the north-western corner of location 26129; thence southerly and easterly along boundaries of that location to the western boundary of location 17830; thence southerly and south-easterly along boundaries of that location and generally south-easterly along south-western boundaries of location 20468 to a point situate in prolongation north-easterly of the north-western boundary of location 24196; thence south-westerly and south-easterly to and along boundaries of that location to the north-western corner of location 19347; thence south-easterly and easterly along boundaries of that location to the north-eastern corner of location 11761; thence southerly along the eastern boundary of that location and onwards to the northern boundary of location 18379; thence westerly along that boundary to the north-eastern corner of location 5570; thence westerly and southerly along boundaries of that location to the northern boundary of location 17250; thence westerly, generally southerly and easterly along boundaries of that location and onwards to the western boundary of location 13198; thence southerly along that boundary and onwards to a north-western boundary of location 19429; thence generally south-westerly along north-western boundaries of that location and location 12511 to the westernmost corner of that location; thence easterly and southerly along boundaries of location 7566 and onwards to a northern boundary of location 22670; thence generally east-north-easterly along boundaries of that location to its north-eastern corner; thence generally southerly along eastern boundaries of that location and location 20871 to the northern boundary of location 16636; thence westerly, south-easterly and easterly along boundaries of that location to the north-western corner of location 21579; thence southerly, easterly, and again southerly, along boundaries of that location to a north-western corner of the western severance of location 22879; thence southerly, westerly and again southerly along boundaries of that severance and onwards to a northern boundary of location 19978; thence generally easterly, southerly and generally westerly along boundaries of that location to the north-eastern corner of location 22509; thence generally southerly along the eastern boundary of that location, and western boundaries of locations 2673, 4666 and 20173 to the southernmost south-western corner of the last-mentioned location; thence easterly along the southern boundary of that location to the north-western corner of the western severance of location 22927; thence southerly along the western boundaries of that severance and onwards to a point situate in prolongation westerly of the southern boundary of location 24167; thence easterly to and along that boundary to a point situate in prolongation northerly of the western boundary of location 12653; thence southerly to and along that boundary to the northern boundary of location 6757; thence westerly along that boundary to the north-western corner of that location; thence south-westerly to the north-eastern corner of location 22969; thence south-westerly along the northernmost north-western boundary of that location and the north-western boundaries of locations 19365, 7967, and 7944 to the western corner of the lastmentioned location; thence north-westerly to the eastern corner of location 10581; thence south-westerly, north-westerly and again south-westerly along boundaries of that location and onwards to the north-eastern boundary of location 2934; thence south-easterly and south-westerly along boundaries of that location and south-westerly along the south-eastern boundary of location 2268 to its southernmost corner; thence north-westerly along south-western boundaries of

that location and location 2934 aforesaid and onwards to the south-eastern boundary of location 5942; thence generally south-westerly along south-eastern boundaries of that location, locations 3875 and 19056 to the southernmost corner of the lastmentioned location; thence north-westerly along the south-western boundary of that location to the easternmost corner of location 3198; thence south-westerly and north-westerly along boundaries of that location to the northernmost corner of the north-eastern severance of location 17485; thence south-westerly and north-westerly along boundaries of that location and onwards to the easternmost corner of location 21154; thence north-westerly, south-westerly, again north-westerly, again south-westerly and south-easterly along boundaries of that location to the southernmost eastern corner of location 17882; thence south-westerly, north-westerly and again south-westerly along boundaries of that location and south-westerly along south-eastern boundaries of locations 14608, 9574 and 16501 and onwards to the north-eastern boundary of location 10579; thence north-westerly and south-westerly along boundaries of that location to the north-eastern boundary of location 2094; thence north-westerly and south-westerly along boundaries of that location and south-westerly along south-eastern boundaries of locations 1282 and 1129 to the southern corner of the lastmentioned location; thence north-westerly along the south-western boundary of that location to the easternmost eastern corner of location 1249; thence south-westerly and north-westerly along boundaries of that location to the northern corner of location 13776; thence generally south-westerly along north-western boundaries of that location, locations 13775, 2073 and 1566 to a point situate in prolongation south-easterly of the north-eastern boundary of the eastern severance of location 1875; thence north-westerly, south-westerly, again north-westerly and again south-westerly to and along boundaries of that location to its western corner; thence south-westerly along north-western boundaries of locations 1563, 21554, W, and 1779 and onwards to the western side of road number 25; thence northerly along that side to the northernmost corner of location 1779 aforesaid; thence generally north-easterly to and along north-western boundaries of location 1484 to a point situate in prolongation south-easterly of the south-western boundary of location 1081; thence north-westerly to the southern corner of that location, a point on the eastern side of road number 1142; thence generally northerly along that side and the north-eastern side of road number 1013 to the western corner of location 2154; thence north-north-easterly to the eastern corner of location 1834; thence south-westerly along the south-eastern boundary of that location and onwards to the north-eastern boundary of Bolgart Estate Lot 4; thence south-easterly along that boundary and the north-eastern boundary of lot 6 to the eastern corner of that lot; thence generally south-westerly along south-eastern boundaries of that lot, lot 5, locations 37 and part of 1832 to the southern corner of that part of location 1832; thence north-westerly along a north-eastern boundary of location 27257 to the eastern corner of location 56; thence south-westerly and north-westerly along boundaries of that location and onwards to the south-eastern boundary of location 1829; thence south-westerly and north-westerly along boundaries of that location to the southernmost south-eastern corner of location 1957; thence westerly along the southern boundary of that location to its south-western corner; thence westerly to the north-eastern corner of Swan Location 1372; thence northerly in prolongation of the eastern boundary of that location to the southern boundary of location 2505; thence easterly and northerly along boundaries of that location to its north-eastern corner; thence northerly to the south-western corner of location 2327; thence northerly along the western boundary of that location to the south-eastern corner of location 2412; thence westerly and northerly along boundaries of that location to the south-eastern corner of Avon Location 622; thence westerly and northerly along boundaries of that location, and northerly along

western boundaries of Swan Locations 2412 aforesaid and 2328 and onwards to the southern boundary of location 2286; thence generally north-westerly along north-eastern boundaries of location 3233 to its northernmost north-eastern corner; thence westerly and generally northerly along boundaries of Melbourne Location 935 to a point situate in prolongation easterly of the southern boundary of location 937; thence westerly and northerly to and along boundaries of that location to the right bank of the Moore River; thence generally westerly downwards along that bank to the south-western corner of Swan Location 5846 (reserve 24451); thence northerly along the western boundaries of that location and reserve 425 to the northernmost north-eastern corner of location 1375; thence westerly along the northern boundary of that location and onwards to the low water mark of the Indian Ocean aforesaid, and thence generally north-north-westerly along that low water mark to the starting point.

Including the islands adjacent.

Mount Marshall.—All that portion of land bounded by lines starting from a point on the surveyed line of the Number 2 Rabbit Proof Fence situate in prolongation north-easterly of the north-western boundary of Victoria Location 4442, and extending north-easterly along that prolongation to the south-western boundary of location 4446, thence north-westerly, north-easterly and south-easterly along boundaries of that location to its eastern corner; thence south-easterly along the north-eastern boundary of location 4443 to a point situate in prolongation westerly of the northern boundary of Ninghan Location 406 (reserve 12631); thence easterly to and along that boundary and the northern boundaries of locations 407 and 533 to a point situate south of the north-western corner of pastoral lease 392/601; thence north to that corner; thence easterly along the northern boundary of that pastoral lease to the south-western corner of pastoral lease 392/602; thence northerly along the western boundary of that pastoral lease to a point situate in prolongation westerly of the northern boundary of late pastoral lease 3902/93; thence easterly to and along that boundary to a point situate in prolongation southerly of the southernmost western boundary of pastoral lease 392/505; thence northerly to the south-western corner of that pastoral lease; thence northerly, westerly and again northerly along boundaries of that pastoral lease and onwards to the southern boundary of late pastoral lease 306/97; thence easterly along that boundary to the south-eastern corner of that late pastoral lease; thence northerly along a western boundary of pastoral lease 394/1069 to its westernmost north-western corner; thence generally east-north-easterly and southerly along boundaries of that pastoral lease to a point situate in prolongation westerly of the southernmost southern boundary of pastoral lease 394/811; thence easterly to and along that boundary and the southernmost southern boundary of pastoral lease 394/434 and onwards to the western boundary of late pastoral lease 70/51; thence northerly, easterly and southerly along boundaries of that late pastoral lease to a north-western corner of pastoral lease 394/1263; thence easterly and northerly along boundaries of that pastoral lease to the southernmost south-western corner of pastoral lease 394/666; thence northerly, easterly, and again northerly along boundaries of that pastoral lease to a point situate in prolongation westerly of the northern boundary of reserve 12943; thence easterly to and along that boundary to the southernmost south-eastern corner of late pastoral lease 3357/96; thence northerly and easterly along boundaries of that late pastoral lease to the surveyed line of the Number 1 Rabbit Proof Fence; thence generally southerly along that surveyed line to a point situate in prolongation easterly of the northern boundary of Avon Location 14007; thence westerly to and along that boundary to the north-western corner of that location; thence westerly to the northernmost north-eastern corner of location 14008 (reserve 24057); thence westerly along the northern boundary of that location to its north-western corner; thence west-south-westerly to the northernmost north-eastern corner of location 14029; thence generally westerly along

northern boundaries of that location, locations 14011 and 14035 to the north-western corner of the lastmentioned location; thence generally south-westerly along western boundaries of that location, locations 14033, 14032 and 14043, and onwards to the northern boundary of location 14042; thence west-north-westerly, southerly, and generally south-easterly along boundaries of that location to a point situate in prolongation north-easterly of the north-western boundary of location 14022; thence south-westerly and southerly to and along boundaries of that location to the northern boundary of location 14060; thence westerly and southerly along boundaries of that location and onwards to the northern boundary of location 15168; thence westerly along that boundary and the northern boundaries of locations 14061, 15188 and 15194 and onwards to the south-western side of the Nungarin-Merredin Railway Reserve; thence generally south-easterly along that side to a point situate in prolongation easterly of the northern boundary of location 25664; thence generally west-south-westerly to and along that boundary and the northern boundaries of locations 11105 and 11094 to the north-western corner of the lastmentioned location; thence generally south-south-easterly along western boundaries of that location, locations 11095 and 20006 to the north-western corner of the southern severance of the lastmentioned location; thence generally west-south-westerly to and along northern boundaries of locations 25021, 20007, 20008, 20009, 11083, 11084, and 11085 to the north-western corner of the lastmentioned location; thence generally south-easterly along western boundaries of that location, locations 11082, 20050, and 19372 to a point situate in prolongation easterly of the southern boundary of location 12194; thence westerly to and along that boundary and the southern boundary of location 12195 to a point situate in prolongation north-easterly of the eastern boundary of location 12187; thence southerly and westerly to and along boundaries of that location to a point situate in prolongation northerly of the western boundary of location 16647; thence southerly to and along that boundary and onwards to the northern boundary of location 19263; thence westerly, southerly, easterly and again southerly along boundaries of that location to the north-western corner of location 22090; thence southerly and easterly along boundaries of that location and easterly along southern boundaries of locations 19263 aforesaid and 22940 and onwards to the western boundary of location 19232; thence southerly along that boundary and onwards to the north-western boundary of location 15618; thence south-westerly, easterly, and southerly along boundaries of that location and southerly along the western boundaries of locations 10939 and 26100 to the northern boundary of location 9907; thence westerly and southerly along boundaries of that location to the northern boundary of location 10507; thence westerly, southerly and east-north-easterly along boundaries of that location to a point situate in prolongation northerly of the eastern boundary of location 15614; thence southerly to and along that boundary and onwards to the northern side of the Eastern Railway Reserve; thence generally south-westerly along that side to the eastern boundary of reserve 9608; thence southerly, westerly, and northerly along boundaries of that reserve to the southern side of the Eastern Railway Reserve aforesaid; thence westerly along that side to a point situate in prolongation north-north-westerly of the eastern boundary of location 13218; thence generally southerly to and along that boundary and eastern boundaries of locations 10716, 13230, 13209, 13221, 13311, 10722, 18937, 18936, 10744, 10745, 26671 (reserve 21196), again 10745 and onwards to the northern boundary of location 8509; thence easterly, southerly, again easterly, again southerly, westerly, and northerly along boundaries of that location to a point situate in prolongation easterly of the northern boundary of location 17436; thence generally westerly to and along that boundary and northern boundaries of Kwoiyin Agricultural Area Lots 13, 12, 310, 11, locations 8690, 8688, 8689, 7679 and 8687 to the north-western corner of the lastmentioned location; thence south-south-easterly along the western boundary

of that location to a point situate in prolongation south-easterly of the north-eastern boundary of Kwolyin Agricultural Area Lot 90; thence generally westerly to and along that boundary and northern boundaries of lots 320 and 98 and onwards to the eastern boundary of lot 254; thence northerly and westerly along boundaries of that lot and generally westerly along northern boundaries of lots 255, 120, and 230 to a point situate in prolongation easterly of the northern boundary of location 8561; thence westerly and southerly to and along boundaries of that location to the north-eastern corner of location 8530; thence westerly and southerly along boundaries of that location to the north-eastern corner of location 8528; thence westerly and southerly along boundaries of that location to the southernmost south-eastern corner of location 13236; thence westerly and northerly along boundaries of that location to the north-eastern corner of location 13063; thence westerly and southerly along boundaries of that location to the northern boundary of location 17044; thence westerly along that boundary to the north-eastern corner of location 17043; thence westerly, southerly and again westerly along boundaries of that location and westerly along the northern boundary of location 16723 to the north-eastern corner of location 20070; thence southerly, westerly, and northerly along boundaries of that location to a point situate in prolongation easterly of the southern boundary of location 9085; thence westerly to and along that boundary and the southern boundary of location 8728 to the south-western corner of that location; thence northerly along the western boundary of that location to a point situate in prolongation easterly of the southern boundary of location 11605; thence westerly to and along that boundary to the south-western corner of that location; thence northerly along the western boundary of that location and the eastern boundary of location 9129 to the north-eastern corner of the lastmentioned location; thence westerly along the northern boundaries of that location and location 9128 to a point situate in prolongation southerly of the eastern boundary of location 8903; thence northerly, westerly, and southerly to and along boundaries of that location to the south-eastern corner of location 9510; thence westerly along southern boundaries of that location and location 10454 to the south-western corner of the lastmentioned location; thence northerly along the western boundary of that location to a point situate in prolongation easterly of the southern boundary of location 8840; thence westerly and northerly to and along boundaries of that location to the north-eastern corner of location 10047; thence generally westerly along northern boundaries of that location, locations 7557 and 17879 to the north-western corner of the lastmentioned location and onwards to the surveyed line of the Number 2 Rabbit Proof Fence; thence generally north-westerly along that surveyed line to a point situate in prolongation south-westerly of the south-eastern boundary of location 15863; thence north-easterly and westerly to and along boundaries of that location to the south-eastern corner of location 24757; thence northerly along the eastern boundaries of that location and location 11604 to the north-eastern corner of the lastmentioned location; thence westerly along the northern boundary of that location to the eastern boundary of location 16083; thence northerly along that boundary and onwards to the southern boundary of location 13911; thence easterly and northerly along boundaries of that location and northerly and easterly along boundaries of location 13910 to the south-eastern corner of location 15405; thence northerly along the eastern boundaries of that location and location 20606 and onwards to the southern boundary of location 16314; thence westerly and northerly along boundaries of that location and northerly along western boundaries of locations 3430 and 6995 and onwards to the southern boundary of location 3605, a point on the northern side of road number 2793; thence generally north-easterly along northern and western sides of that road and onwards to the northern side of the Eastern Railway Reserve; thence westerly along that side to a point situate in prolongation southerly of the

eastern boundary of location 16345; thence north-easterly to and along that boundary and onwards to the southern boundary of location 17822; thence westerly along that boundary and the southern boundary of location 17599 to the south-western corner of that location; thence northerly and easterly along boundaries of that location to the westernmost north-western corner of location 17822 aforesaid; thence easterly, southerly, again easterly, northerly, and again easterly along boundaries of that location and onwards to the western boundary of location 17823; thence northerly and easterly along boundaries of that location to the south-western corner of location 9279; thence generally northerly along western boundaries of that location and locations 25427, 14832, 11541, 4306, 13388, 4476, 5159, 15797 and 26761 to the southernmost south-western corner of location 24996; thence easterly, northerly, and westerly along boundaries of that location to a point situate in prolongation southerly of the westernmost western boundary of location 26733; thence generally north-easterly along boundaries of that location to the south-eastern corner of location 22817; thence northerly, westerly, and southerly along boundaries of that location to the north-eastern corner of location 22952; thence westerly along the northern boundary of that location and onwards to the north-eastern corner of location 19222; thence northerly, easterly, and again northerly to and along boundaries of location 22689 and northerly along the western boundary of location 22093 to the southern boundary of location 26747; thence westerly and northerly along boundaries of that location to the north-eastern corner of location 21551; thence westerly along the northern boundary of that location and generally north-westerly along north-eastern boundaries of location 24033 and onwards to a point situate in prolongation easterly of the southern boundary of location 22621; thence westerly, northerly, and again westerly to and along boundaries of that location and onwards to the eastern boundary of location 26702; thence generally southerly, westerly, and generally northerly along boundaries of that location to a point situate in prolongation easterly of the northern boundary of location 24677; thence westerly to and along that boundary and the northern boundary of location 22181 to the north-eastern corner of location 22977; thence westerly along the northern boundary of that location and onwards to the surveyed line of the Number 2 Rabbit Proof Fence aforesaid; thence north-north-westerly along that surveyed line to a point situate in prolongation easterly of the northern boundary of location 21574; thence westerly and southerly to and along boundaries of that location to the south-eastern corner of location 22012; thence westerly along the westernmost northern boundary of location 21574 and the northern boundaries of locations 5643 and 4770 to a point situate in prolongation southerly of the eastern boundary of location 10872; thence northerly and westerly to and along boundaries of that location and onwards to the easternmost south-eastern corner of location 12050; thence westerly, southerly, and again westerly along boundaries of that location to the north-western corner of location 4770 aforesaid; thence southerly along the western boundary of that location to a point situate in prolongation easterly of the northern boundary of location 24076; thence westerly and generally southerly to and along boundaries of that location to the south-eastern corner of location 22065; thence westerly and northerly along boundaries of that location to the north-eastern corner of location 22492; thence westerly along the northern boundaries of that location and location 6657 and onwards to an eastern boundary of location 26709; thence southerly and westerly along boundaries of that location and westerly along the southern boundaries of locations 7453 and 18398 and onwards to the eastern boundary of location 17836; thence southerly along that boundary to the easternmost north-eastern corner of location 20923; thence southerly and generally westerly along boundaries of that location to the north-eastern corner of location 26791; thence southerly along the eastern boundaries of that location, locations 22927, 27485 and 24167 and

westerly along the southern boundary of the last-mentioned location and onwards to a point situate in prolongation southerly of the western boundary of location 22927 aforesaid; thence northerly to and along that boundary to the southern boundary of location 20173; thence westerly and generally northerly along boundaries of that location and northerly along western boundaries of locations 4666, 2673 and 20618 to the north-western corner of the lastmentioned location; thence easterly along the northern boundary of that location to the easternmost south-eastern corner of location 19978; thence northerly and generally westerly along boundaries of that location to a point situate in prolongation southerly of westernmost western boundary of the western severance of location 22879; thence northerly, easterly, and again northerly to and along boundaries of that location to the southernmost south-western corner of location 21579; thence northerly, westerly and again northerly along boundaries of that location to the southern boundary of location 16636; thence westerly, north-westerly and easterly along boundaries of that location to the south-eastern corner of location 20871; thence generally northerly along eastern boundaries of that location, and location 22670 and generally west-south-westerly along northern boundaries of the lastmentioned location to a point situate in prolongation southerly of the eastern boundary of location 7566; thence northerly and westerly to and along boundaries of that location to the westernmost corner of location 12511; thence generally north-easterly along north-western boundaries of that location and location 19429 to a point situate in prolongation southerly of the western boundary of location 13198; thence northerly to and along that boundary to a point situate in prolongation easterly of the southern boundary of location 17250; thence westerly, generally northerly, and easterly to and along boundaries of that location to the south-western corner of location 5570; thence northerly and easterly along boundaries of that location and easterly along the northern boundary of location 18379 to a point situate in prolongation southerly of the eastern boundary of location 11761; thence northerly to and along that boundary to the south-eastern corner of location 19347; thence westerly and north-westerly along boundaries of that location to the south-western corner of location 24196; thence north-westerly and north-easterly along boundaries of that location and onwards to a south-western boundary of location 20468; thence generally north-westerly along south-western boundaries of that location and location 17830 and northerly along the western boundary of the lastmentioned location to the south-eastern corner of location 26129; thence westerly and northerly along boundaries of that location to the southernmost south-eastern corner of location 18101; thence northerly, easterly, again northerly and westerly along boundaries of that location to a point situate in prolongation southerly of the eastern boundary of location 4133; thence northerly and westerly to and along boundaries of that location to a point situate in prolongation southerly of the western boundary of location 24462; thence northerly and easterly to and along boundaries of that location to a point situate in prolongation southerly of the southernmost western boundary of location 24447; thence northerly and westerly along boundaries of that location to the south-eastern corner of location 20338; thence generally northerly along eastern boundaries of that location, locations 12526 and 24351 to the easternmost north-eastern corner of the lastmentioned location; thence westerly and northerly along boundaries of location 24479 to the westernmost south-western corner of location 24478; thence northerly and easterly along boundaries of that location to a point situate in prolongation southerly of the western boundary of location 25017; thence northerly to and along that boundary and the western boundaries of locations 24829 and 24830 and easterly along the northern boundary of the lastmentioned location to the south-western corner of location 24924; thence northerly, easterly, again northerly and again easterly along boundaries of that location to the westernmost north-western corner of location

24917; thence easterly and northerly along boundaries of that location to the south-western corner of location 24916; thence northerly and easterly along boundaries of that location to a point situate in prolongation southerly of the western boundary of location 19409; thence northerly to and along that boundary and western boundaries of locations 19410, 19411 and 19412 to the north-western corner of the lastmentioned location; thence generally easterly along northern boundaries of that location, locations 19413, 19414, 12797, 19403, 18306, 18305, and 25002 and onwards to the surveyed line of the Number 2 Rabbit Proof Fence; thence generally north-north-easterly along that surveyed line to a point situate in prolongation westerly of the southern boundary of Ninghan Location 2297; thence easterly, northerly and westerly to and along boundaries of that location to a point situate in prolongation southerly of the easternmost eastern boundary of location 2559; thence generally northerly to and along eastern boundaries of that location, locations 1135, 1136 and 3792 to the north-eastern corner of the lastmentioned location and onwards to the southern boundary of location 2564; thence westerly, northerly, and easterly along boundaries of that location to a point situate in prolongation southerly of the western boundary of location 2101; thence northerly to and along that boundary and northerly and easterly along boundaries of location 2102 to a point situate in prolongation southerly of the western boundary of location 2561; thence northerly to and along that boundary and a western boundary of location 2647 to a point situate in prolongation easterly of the northern boundary of location 265; thence westerly to and along that boundary and onwards to the eastern boundary of location 264; thence northerly and westerly along boundaries of that location and onwards to an eastern boundary of location 261; thence generally northerly and westerly along boundaries of that location to the eastern boundary of location 260; thence northerly and westerly along boundaries of that location to the eastern side of road number 9300; thence generally southerly along that side to a point situate in prolongation easterly of the easternmost southern boundary of location 2547; thence westerly, southerly and again westerly to and along boundaries of that location and onwards to the surveyed line of the Number 2 Rabbit Proof Fence aforesaid; and thence generally north-westerly along that surveyed line to the starting point.

Murchison.—All that portion of land bounded by lines starting from a point on the Tropic of Capricorn on the meridian of the cairn on Mount Blair and extending east to the eastern boundary of the State of Western Australia; thence south to latitude 30 degrees south; thence west to longitude 125 degrees east; thence south to a point situate east of Survey mark L5; thence west, passing through that survey mark, to the western boundary of Hampton location 25 (Reserve 17454); thence southerly along that boundary to the south-western corner of that location; thence generally south-westerly along the south-eastern side of road number 3345 to the eastern boundary of Reserve 12224; thence southerly and westerly along boundaries of that reserve to the eastern boundary of Reserve 11611; thence southerly and westerly along boundaries of that reserve to the eastern side of road number 1263; thence generally south-south-westerly along that side to the southernmost eastern boundary of Kanowna Townsite; thence southerly and westerly along that townsite boundary to the south-eastern side of road number 2745; thence generally south-westerly along that side and the south-eastern side of road number 1703 to the centre line of road number 10440; thence generally southerly along that centre line to the centre line of Austral Street (road number 1702); thence generally south-westerly along that centre line and the centre line of Bulong Road and onwards to the centre line of the Boulder Railway; thence generally north-westerly along that centre line and generally south-westerly along the centre line of the Eastern Railway to a north-eastern boundary of the Coolgardie Goldfield; thence north-westerly along that boundary to a point situate in prolongation easterly of the southern boundary of reserve 4249;

thence westerly to and along that boundary and onwards to a point situate in prolongation southerly of the western boundary of reserve 4274; thence northerly to and along that boundary to the north-western corner of that reserve; thence northerly to survey mark NB1; thence westerly to the intersection of the prolongation northerly of a line between the 145 mile post on the surveyed line of the Number 1 Rabbit Proof Fence as shown on Department of Lands and Surveys original plan Leake 4 and Woorarawalyee Well on the Eastern Railway with the prolongation south-easterly of a line between the 123 mile post on the surveyed line of the Number 1 Rabbit Proof Fence as shown on Department of Lands and Surveys original plan Yilgarn 29 and the south-western corner of reserve 13467; thence north-westerly to the 123 mile post aforesaid; thence generally northerly along the surveyed line of the Number 1 Rabbit Proof Fence aforesaid to the easternmost south-eastern corner of late pastoral lease 3357/96; thence westerly and southerly along boundaries of that late pastoral lease to the northern boundary of reserve 12943; thence westerly along that boundary and onwards to the easternmost eastern boundary of pastoral lease 394/655; thence southerly along that boundary to the north-eastern corner of pastoral lease 394/708; thence southerly and westerly along boundaries of that pastoral lease to an eastern boundary of pastoral lease 394/705; thence southerly and easterly along boundaries of that pastoral lease to the eastern boundary of late pastoral lease 70/51; thence northerly, westerly and southerly along boundaries of that late pastoral lease to a point situate in prolongation easterly of the southernmost southern boundary of pastoral lease 394/434; thence westerly to and along that boundary and the southern boundary of pastoral lease 394/811 and onwards to the eastern boundary of pastoral lease 394/1069; thence northerly and generally west-south-westerly along boundaries of that pastoral lease to the north-eastern corner of late pastoral lease 2355/96; thence easterly, northerly and westerly along boundaries of pastoral lease 394/1006 to the north-eastern corner of pastoral lease 394/1007; thence westerly along the northern boundary of that pastoral lease to the south-eastern corner of late pastoral lease 1843/96; thence northerly along the eastern boundary of that late pastoral lease to the southern boundary of Reserve 16273; thence easterly and northerly along boundaries of that reserve to the southern boundary of reserve 15549; thence easterly, northerly and westerly along boundaries of that reserve to the northernmost eastern boundary of reserve 16273 aforesaid; thence northerly, westerly and southerly along boundaries of that reserve to the north-eastern corner of pastoral lease 394/960; thence westerly along a northern boundary of that pastoral lease to the easternmost south-eastern corner of pastoral lease 394/760; thence northerly, westerly, again northerly, again westerly, generally southerly, again westerly and southerly along boundaries of that pastoral lease to the southern corner of pastoral lease 394/681; thence southerly, generally westerly and generally north-north-westerly along boundaries of pastoral lease 392/410 to the northernmost north-eastern corner of pastoral lease 392/582; thence west 1240 chains; thence north 357 chains 80 links; thence west 25 chains 89 links; thence north 500 chains to the north-western corner of pastoral lease 392/410 aforesaid; thence generally easterly along northern boundaries of that pastoral lease to the southernmost south-eastern corner of late pastoral lease 2440/93; thence generally northerly and westerly along boundaries of that late pastoral lease to the south-eastern corner of late pastoral lease 582/96; thence northerly along the eastern boundary of that late pastoral lease and onwards to the easternmost south-eastern corner of late pastoral lease 712/96; thence northerly, westerly and again northerly along boundaries of that late pastoral lease to its northernmost north-eastern corner; thence westerly and generally south-south-westerly along boundaries of pastoral lease 394/827 to the north-eastern corner of pastoral lease 392/526; thence westerly along the northern boundary of that pastoral lease to the eastern boundary of Victoria location 7168; thence northerly, westerly and southerly along boundaries of that location to its south-western corner; thence westerly along northern boundaries of locations

7167 and 4711 to the eastern corner of location 4162; thence north-westerly along the north-eastern boundary of that location to its intersection with a line between the north-eastern corner of Victoria location 6463 and a south-western corner of pastoral lease 394/791, situate 221 chains 39 links west from the westernmost north-western corner of pastoral lease 394/1404; thence northerly along that line to that south-western corner of pastoral lease 394/791; thence easterly along a southern boundary of that pastoral lease to the westernmost north-western corner of pastoral lease 394/1404 aforesaid; thence southerly, easterly and northerly along boundaries of that pastoral lease to its north-eastern corner; thence generally north-north-easterly along western boundaries of pastoral lease 394/1014 to the northernmost north-western corner of that pastoral lease; thence northerly, generally westerly and again northerly along boundaries of pastoral lease 394/1008 to the centre line of the Murchison River; thence generally north-easterly along that centre line to the centre line of the Sanford River; thence generally east-north-easterly along that centre line to its intersection with a line between Mount Hochstetter Trigonometrical Station and Mount Woolgerong Trigonometrical Station, a point near Choallie Spring; thence northerly along that line to Mount Hochstetter Trigonometrical Station aforesaid; thence northerly to Mount Hale Trigonometrical Station, again northerly to Mount Gould Trigonometrical Station, again northerly to Mount Clere Trigonometrical Station, again northerly to Trigonometrical Station K20, and thence northerly to the starting point.

Murray.—All that portion of land bounded by lines starting from a point on the low water mark of the Indian Ocean situate in prolongation westerly of the westernmost northern boundary of part of lot 3 of Cockburn Sound location 16 as shown on Land Titles Office deposited plan 3064, and extending easterly, northerly and east-south-easterly to and along boundaries of that part of lot 3 to the north-western corner of part of lot 3 of location 16 as shown on Land Titles Office deposited diagram 2909; thence east-south-easterly, north-north-easterly, easterly, and southerly along boundaries of that part of lot 3 to the north-western corner of lot 82 of location 16 as shown on Land Titles Office deposited plan 739B; thence easterly along the northern boundaries of that lot, lots 75 and 70 and onwards to the north-western corner of lot 63; thence southerly and easterly along boundaries of that lot, and easterly along the southern boundaries of lots 58 and 51 to the eastern boundary of location 16 aforesaid; thence northerly along that boundary to a point situate in prolongation westerly of the southern boundary of Murray location 275; thence easterly and northerly to and along boundaries of that location to a point situate in prolongation westerly of the southern boundary of location 456; thence easterly to and along that boundary to the western boundary of location 141; thence northerly, easterly and southerly along boundaries of that location to the north-western corner of location 68; thence easterly and southerly along boundaries of that location to the south-western side of road number 1428; thence generally south-easterly along that side to the southern boundary of location 647; thence generally easterly and northerly along boundaries of that location to a point situate in prolongation westerly of the northern boundary of location 496; thence easterly to and along that boundary and onwards to a point situate in prolongation northerly of the western boundary of late reserve 12981; thence southerly to the north-western corner of that late reserve; thence easterly along the northern boundary of that late reserve to the western side of Albany Highway (road number 6963); thence generally south-easterly along that side to the northernmost north-eastern corner of reserve 334; thence westerly, southerly, and easterly along boundaries of that reserve and onwards to the eastern side of Albany Highway aforesaid; thence generally south-easterly along that side to the right bank of the Hotham River; thence generally east-south-easterly upwards along that bank to a point situate in prolongation northerly of the eastern boundary of location 3737; thence southerly to and along that boundary and onwards to the northern boundary of

late location 10576; thence easterly and southerly along boundaries of that location to the northern boundary of location 4260; thence easterly southerly, westerly, and again southerly along boundaries of that location and southerly along the eastern boundaries of locations 4081 and 4263 to the northern boundary of location 7288; thence westerly and southerly along boundaries of that location and southerly along the western boundary of location 7286 to the northern boundary of location 7706; thence westerly and southerly along boundaries of that location to its westernmost south-western corner; thence southerly to the north-eastern corner of location 2533; thence westerly and generally southerly along boundaries of that location to the northernmost northern boundary of location 377; thence westerly and southerly along boundaries of that location and onwards to a north-western boundary of location 3099; thence generally south-westerly along north-western boundaries of that location, locations 352 and 15238 (reserve 9999) to the north-western corner of the last mentioned location and onwards to the easternmost eastern boundary of location 8268; thence southerly along that boundary and the eastern boundaries of locations 25 and 16 to the easternmost south-eastern corner of the last mentioned location and onwards to the easternmost north-eastern corner of location 35, a point on the western side of road number 3163; thence generally southerly along that side to the south-eastern corner of location 719; thence westerly and northerly along boundaries of that location to the south-eastern corner of Wellington location 1336; thence westerly and northerly along boundaries of that location to the northernmost north-eastern corner of location 2375; thence westerly and generally southerly along boundaries of that location to the north-eastern corner of location 1355; thence southerly, westerly, and northerly along boundaries of that location to the south-eastern corner of location 1898; thence generally north-westerly along northern and eastern boundaries of location 3157 to its north-western corner; thence northerly, westerly, southerly and again westerly along boundaries of location 1398 to its westernmost north-western corner and onwards to a point situate in prolongation southerly of the eastern boundary of location 1250; thence northerly, westerly, southerly, again westerly and again southerly to and along boundaries of that location to a point situate in prolongation easterly of the southern boundary of location 4622; thence westerly to and along that boundary to the south-western corner of that location; thence generally westerly along northern boundaries of State Forest No. 15 to the north-western corner of location 4731; thence southerly along the western boundary of that location to the north-eastern corner of location 4156 (reserve 4109); thence westerly along the northern boundary of that location and westerly and southerly along boundaries of location 2503 to its south-western corner; thence west-north-westerly to and along the southern boundaries of locations 615 and 670, Harvey Agricultural Area lots 139, 138, and 137 to a point situate in prolongation north-north-easterly of the easternmost eastern boundary of lot 180; thence south-south-westerly to the easternmost corner of that lot, a point on the western side of Eckersley Road; thence south-south-westerly along that side to the north-eastern side of Jackson Road; thence north-westerly along that side to a point situate in prolongation easterly of the southern boundary of Uduc Agricultural Area lot 52; thence westerly and northerly to and along boundaries of that lot to a point situate in prolongation easterly of the southern boundary of lot 39; thence westerly to and along that boundary and the southern boundaries of lots 29 and 30 and onwards to the eastern boundary of location 2692; thence southerly and westerly along boundaries of that location to the south-eastern corner of location 2427; thence westerly and generally north-westerly along boundaries of that location to a point situate in prolongation easterly of the northern boundary of location 1254; thence westerly to and along that boundary and onwards to the eastern boundary of location 1381; thence southerly and westerly along boundaries of that location and westerly along the southern boundaries of location 1527 and the northern severance of location 4135 to the eastern boundary of location 3617; thence

southerly and westerly along boundaries of that location to its south-western corner; thence west-south-westerly to the northernmost north-eastern corner of location 1059; thence westerly along the northern boundary of that location and onwards to the low water mark of the Indian Ocean aforesaid; and thence generally northerly along that low water mark to the starting point.

Including the islands adjacent.

Narrogin.—All that portion of land bounded by lines starting from the northernmost north-eastern corner of reserve 334, a point on the south-western side of Albany Highway (road number 6963) and extending generally north-westerly along that side to the northern boundary of late reserve 12981; thence east-north-easterly to the intersection of the prolongation southerly of the eastern boundary of Avon location 13150 and the prolongation westerly of the southern boundary of location 8697; thence generally easterly to and along southern boundaries of the last mentioned location and locations 5948, 5068, and the northern severance of locations 7179 and 5936 and southern boundaries of location 5891 to the southern corner of location 4411; thence north-easterly along the north-western side of road number 4015 to a point situate in prolongation north-westerly of the south-western boundary of location 4986; thence south-easterly and north-easterly to and along boundaries of that location to a point situate in prolongation north-westerly of the southernmost south-western boundary of location 6224; thence south-easterly and generally north-easterly to and along boundaries of that location to its eastern corner and onwards to the western corner of the northern severance of location 5973; thence generally easterly along the southern boundaries of that severance, location 5971, the northern severance of location 7052 and location 4844 to the south-eastern corner of the last mentioned location; thence generally north-westerly along north-eastern boundaries of that location, reserve 9086 and again location 4844 to a point situate in prolongation westerly of the southern boundary of location 4708; thence easterly and northerly to and along boundaries of that location and onwards to the southern boundary of location 4392; thence easterly and northerly along boundaries of that location to the southernmost south-western corner of location 5668; thence easterly and northerly along boundaries of that location to the south-western corner of location 7071; thence easterly along the southern boundaries of that location and location 8698 and onwards to the western boundary of location 16038 (portion of reserve 20610); thence northerly and easterly along boundaries of that location and onwards to the western boundary of location 14350; thence southerly and easterly along boundaries of that location and easterly along southern boundaries of locations 4036 and 8194 and onwards to the western boundary of location 8075; thence southerly and easterly along boundaries of that location to its south-eastern corner and onwards to the western boundary of location 17292; thence southerly, easterly and northerly along boundaries of that location to the southern boundary of location 12849; thence easterly along that boundary and onwards to the western boundary of location 12367; thence southerly along that boundary and onwards to the north-western corner of location 5321; thence easterly and north-easterly along northern boundaries of that location and location 5320 and north-western boundaries of locations 21196 and 2334 to the western boundary of Moorumbine Agricultural Area lot 21; thence generally south-south-easterly and generally east-north-easterly along boundaries of that lot to a point situate in prolongation northerly of the westernmost western boundary of lot 19; thence southerly to the north-western corner of that lot; thence easterly along the northern boundaries of that lot and lots 18, 210, 212, 17, 228 and 16 and onwards to the western boundary of lot 184; thence northerly and north easterly along boundaries of that lot and north-western boundaries of lots 200, 185, 27, 28, 171, 103 and 29 to the northern corner of the last mentioned lot; thence south-easterly along the north-eastern boundary of that lot to a point situate in prolongation south-westerly of the south-eastern boundary of location 4397; thence generally north-easterly to and along that boundary

and south-eastern boundaries of location 4821 to the northern corner of location 2740; thence south-easterly along north-eastern boundaries of that location and location 16310 to the eastern corner of the last mentioned location and onwards to a north-western boundary of the southern severance of location 8588; thence south-westerly and south-easterly along boundaries of that location to the northernmost western corner of location 27132; thence north-easterly along north-western boundaries of that location and location 27133 and onwards to the south-western boundary of location 4919; thence north-westerly and north-easterly along boundaries of that location and north-easterly and south-easterly along boundaries of location 27133 aforesaid to the western corner of location 3435; thence north-easterly along the north-western boundary of that location to the south-western boundary of location 3016; thence north-westerly along that boundary and generally north-easterly along north-western boundaries of that location and locations 23153, 4920, 3950 and 4308 to the northern corner of the last mentioned location; thence south-easterly along the north-eastern boundary of that location to its junction with the northernmost north-western boundary of location 27273; thence north-easterly along that boundary and onwards to the western corner of location 9201; thence south-easterly and north-easterly along boundaries of that location and north-easterly and south-easterly along boundaries of location 6056 to the southern corner of location 7923; thence north-easterly along the south-eastern boundary of that location to the western corner of location 9864; thence generally north-easterly and easterly along boundaries of that location to its north-eastern corner; thence north-easterly to the northwestern corner of location 21282; thence easterly and southerly along boundaries of that location to the north-western corner of location 19830; thence easterly and southerly along boundaries of that location to the north-western corner of location 6999; thence easterly along the northern boundary of that location and onwards to the western boundary of location 5244; thence northerly and easterly along boundaries of that location to the western boundary of location 5930; thence northerly along that boundary to the south-western side of road number 2125; thence south-easterly along that side to a point situate in prolongation westerly of the westernmost northern boundary of location 19590; thence easterly, northerly, again easterly, again northerly, again easterly and southerly along boundaries of that location to a point situate in prolongation westerly of the southern boundary of location 19589; thence easterly to and along that boundary and southern boundaries of locations 21229 and 19586 to the south-eastern corner of the last mentioned location; thence northerly along the eastern boundary of that location to a point situate in prolongation westerly of the southern boundary of location 12731; thence easterly and northerly to and along boundaries of that location to its north-eastern corner; thence easterly along the northern boundary of location 6797 and onwards to the right bank of the Avon River; thence generally south-easterly upwards along that bank to a point situate in prolongation westerly of the northern boundary of location 5757; thence easterly to and along that boundary and onwards to the western boundary of location 5945; thence southerly along that boundary to the north-western corner of reserve 244; thence easterly and southerly along boundaries of that reserve to the right bank of the Avon River aforesaid; thence generally south-easterly upwards along that bank to the northern boundary of location 7354; thence easterly and southerly along boundaries of that location to the north-western corner of location 7402; thence easterly along the northern boundary of that location to the western side of road number 6349; thence generally southerly along that side to the south-eastern corner of location 6918; thence easterly along the southern boundary of that location to a point situate in prolongation northerly of the western boundary of location 6517; thence southerly to and along that boundary to the northern boundary of location 6316; thence westerly, southerly and easterly along boundaries of that location to the north-western corner of location 6317; thence southerly and easterly along boundaries of that location to its south-eastern corner;

thence southerly, westerly, again southerly and easterly to and along boundaries of location 7825 to a point situate in prolongation northerly of the eastern boundary of location 8836; thence southerly and westerly to and along boundaries of that location to the north-eastern corner of location 7516; thence southerly along the eastern boundary of that location to the south-western corner of location 10573; thence generally north-easterly along southern boundaries of that location and location 27186 to a point situate in prolongation northerly of the western boundary of location 8428; thence southerly and easterly to and along boundaries of that location to the north-western corner of location 17318; thence southerly and easterly along boundaries of that location to the north-western corner of location 16849; thence generally southerly along western boundaries of that location and locations 26108, 9780, 9778, 9775, 9773 and 9776 to the south-western corner of the last mentioned location; thence easterly along the southern boundary of that location to a point situate in prolongation northerly of the eastern boundary of location 9813; thence southerly and westerly to and along boundaries of that location to the north-eastern corner of location 9814; thence westerly, southerly and again westerly along boundaries of that location to the north-eastern corner of location 12142; thence westerly and southerly along boundaries of that location and the western boundary of location 9816 to the south-western corner of the last mentioned location; thence north-easterly along the south-eastern boundary of that location to a point situate in prolongation westerly of the northern boundary of Williams Location 5483; thence easterly to and along that boundary and the northern boundary of location 6637 to the north-eastern corner of that location; thence southerly along the eastern boundary of that location to a point situate in prolongation westerly of the northern boundary of location 7850; thence generally easterly to and along northern boundaries of that location, locations 8418, 7996, 7845, 7844, 7343, 7342, 7341, 3346, 3347, 3348 and 7300, and onwards to the north-western boundary of location 12867; thence north-easterly and generally easterly along boundaries of that location and northern boundaries of locations 9201, 11462, 7301, 7302, 8031, 7303, 7304, 8032, 14851 and 11060, and onwards to the surveyed line of the No. 2 Rabbit Proof Fence; thence generally southerly along that surveyed line to a point situate in prolongation easterly of the southernmost southern boundary of location 11326; thence westerly, northerly, and again westerly to and along boundaries of that location and onwards to the eastern boundary of location 11215; thence southerly and westerly along boundaries of that location to the northernmost north-western corner of location 14430; thence southerly and westerly along boundaries of that location and the southern boundary of location 10715 and onwards to the eastern boundary of location 9419; thence southerly along that boundary and southerly and westerly along boundaries of location 11034 to the eastern boundary of location 12171; thence southerly, westerly and northerly along boundaries of that location to a point situate in prolongation easterly of the southern boundary of location 11128; thence westerly and northerly along boundaries of that location to the south-eastern corner of location 8663; thence westerly and northerly along boundaries of that location to its north-western corner; thence northerly to and along the eastern boundary of location 10234 to its north-eastern corner; thence easterly in prolongation of the northern boundary of that location to a point situate in prolongation southerly of the western boundary of location 8658; thence northerly to and along that boundary and the western boundary of location 8140 to the south-eastern corner of location 13388; thence westerly along the southern boundary of that location to its western corner; thence westerly to the north-eastern corner of location 12236; thence westerly along the northern boundary of that location to the eastern boundary of location 7998; thence northerly and westerly along boundaries of that location to its north-western corner; thence northerly along the western boundary of location 9384 to a point situate in prolongation easterly of the northern boundary of location 6395; thence westerly and southerly to and

along boundaries of that location to its south-western corner; thence westerly along southern boundaries of locations 11161 and 11198 and northerly along the western boundary of the last mentioned location to the easternmost south-eastern corner of location 14706 (reserve 19084); thence westerly along a southern boundary of that location and onwards to the south-eastern corner of location 10837; thence westerly and northerly along boundaries of that location to a point situate in prolongation easterly of the northern boundary of location 5221; thence westerly to and along that boundary and northern boundaries of locations 11776 and 12491 and onwards to the north-eastern boundary of location 9756; thence generally west-north-westerly along the southern side of road number 6373 to the north-eastern corner of location 8145; thence west-north-westerly, southerly and easterly along boundaries of that location to the north-western corner of location 9389; thence southerly along western boundaries of that location and location 8148 to the south-western corner of the last mentioned location; thence westerly to the north-eastern corner of location 8166; thence westerly and southerly along boundaries of that location to the north-eastern corner of location 8167; thence westerly and southerly along boundaries of that location and onwards to the northern boundary of location 5081; thence easterly and southerly along boundaries of that location and southerly and westerly along boundaries of location 5082 to the north-eastern corner of location 10878; thence southerly and westerly along boundaries of that location and onwards to the eastern boundary of location 4361; thence northerly, westerly and southerly along boundaries of that location to the northern boundary of location 4227; thence westerly along that boundary to the north-western corner of that location; thence northerly in prolongation of the western boundary of that location to a point situate in prolongation easterly of the northern boundary of location 10801; thence westerly to and along that boundary and the northern boundary of location 12011 to the north-eastern corner of location 10027; thence southerly, westerly and northerly along boundaries of that location to its north-western corner; thence westerly and southerly to and along boundaries of location 5119 and the western boundary of location 3626 to a point situate in prolongation easterly of the southern boundary of location 12116; thence westerly to and along that boundary to the north-eastern corner of location 12055; thence generally southerly and westerly along boundaries of that location and onwards to the eastern boundary of location 2769; thence northerly along that boundary and northerly and westerly along boundaries of location 8876 to an eastern boundary of location 14826; thence southerly, westerly, northerly, again westerly and again northerly along boundaries of that location to the northernmost north-eastern corner of location 11580; thence westerly along northern boundaries of that location and location 10275 to the eastern boundary of location 3942; thence northerly, westerly and southerly along boundaries of that location to the northern boundary of location 2771; thence westerly and southerly along boundaries of that location to the north-eastern corner of location 5902; thence westerly and southerly along boundaries of that location to the south-eastern corner of location 9480 (reserve 15855); thence generally westerly along the southern boundary of that location and northern boundaries of location 14308 to the north-eastern corner of location 9424; thence westerly and southerly along boundaries of that location to a point situate in prolongation easterly of the southern boundary of location 6436; thence westerly and northerly to and along boundaries of that location to the southern boundary of location 6239; thence westerly along that boundary and southern boundaries of locations 12744; 3973, 3972 and 1456 to a point situate in prolongation northerly of the eastern boundary of location 3976; thence southerly and westerly to and along boundaries of that location to the north-eastern corner of location 1636; thence southerly along the eastern boundary of that location and southerly, westerly and northerly along boundaries of location 3641 to a north-eastern corner of location 5487; thence generally westerly along northern boundaries of that location to its westernmost north-western corner; thence west to the centre line of the Great Southern Railway; thence generally southerly along

that centre line to a point situate in prolongation easterly of the northern boundary of location 958; thence westerly and generally southerly along boundaries of that location to a point situate in prolongation easterly of the northern boundary of location 5791; thence westerly and southerly to and along boundaries of that location to a point situate in prolongation easterly of the northern boundary of location 6946; thence westerly to and along that boundary to the eastern boundary of location 3479; thence southerly, westerly and northerly along boundaries of that location to the south-eastern corner of location 9547; thence westerly and northerly along boundaries of that location to a point situate in prolongation easterly of the northern boundary of location 10476; thence generally westerly to and along that boundary and northern boundaries of location 13337 to the north-eastern corner of location 5034; thence southerly and westerly along boundaries of that location to the north-eastern corner of location 10858; thence southerly, westerly, north-westerly and northerly along boundaries of that location to the southern boundary of location 5034 aforesaid; thence westerly and northerly along boundaries of that location to the northernmost north-eastern corner of location 9092; thence westerly, southerly and again westerly along boundaries of that location to the western boundary of location 3684; thence southerly and westerly along boundaries of that location to the north-eastern corner of location 3990; thence southerly, westerly and north-westerly along boundaries of that location to a point situate in prolongation easterly of the northern boundary of location 5236; thence westerly and southerly to and along boundaries of that location to the northern boundary of location 5822; thence westerly and southerly along boundaries of that location to a point situate in prolongation easterly of the southern boundary of late location 11220; thence westerly to and along that boundary and onwards to the eastern boundary of late location 5862; thence southerly and westerly along boundaries of that location to the eastern boundary of location 4495; thence northerly, westerly and southerly along boundaries of that location to a point situate in prolongation easterly of the southern boundary of location 7276; thence westerly to and along that boundary and the southern boundary of location 7275 and onwards to the eastern boundary of late location 6576; thence southerly along that boundary to the northern side of road number 2103; thence generally westerly along that side to a point situate in prolongation northerly of the eastern boundary of location 3252; thence southerly to and along that boundary and onwards to the northern boundary of location 3284; thence westerly along that boundary and northern boundaries of locations 2315 and 2313 and onwards to the eastern boundary of location 3489; thence northerly along that boundary and onwards to the south-eastern corner of location 3088; thence generally south-westerly along the north-western side of road number 2103 to the eastern boundary of location 4998; thence southerly, westerly and again southerly along boundaries of that location to the north-eastern corner of location 3836; thence westerly and southerly along boundaries of that location to the north-eastern corner of location 3835; thence westerly along northern boundaries of that location and locations 4721 and 4719 to the eastern boundary of location 4720; thence southerly and westerly along boundaries of that location and onwards to an eastern boundary of location 4718; thence northerly, westerly and southerly along boundaries of that location to the north-eastern corner of location 10393; thence generally westerly along northern boundaries of that location and locations 7055 and 13501 to the north-western corner of the last mentioned location; thence southerly along the western boundary of that location to the north-eastern corner of location 13079; thence westerly, southerly and generally westerly along boundaries of that location to its western corner and onwards to the eastern boundary of location 9980; thence northerly, south-westerly and southerly along boundaries of that location and onwards to the northern corner of location 9978; thence southerly, westerly and south-westerly along boundaries of that location to its south-western corner; thence westerly to and along the southern boundary of location 9973 to the south-eastern corner of location

9972; thence westerly and northerly along boundaries of that location and onwards to the south-eastern boundary of location 2586; thence south-westerly along that boundary to the eastern boundary of location 1513; thence southerly along that boundary to the eastern corner of location 2585; thence generally westerly and southerly along boundaries of that location to a point situate in prolongation easterly of the northern boundary of location 2596; thence westerly to and along that boundary and onwards to the south-eastern boundary of location 2597; thence north-easterly, north-westerly and southerly along boundaries of that location to its southern corner; thence generally westerly to and along southern boundaries of locations 1540, 1539, 2211, 1087 and 1543 to the north-eastern corner of location 1417; thence generally southerly along eastern boundaries of that location and locations 1824 and 3464 to the south-eastern corner of the last mentioned location; thence generally westerly along southern boundaries of that location and location 3132 to the south-western corner of the last mentioned location; thence south-westerly to the north-eastern corner of location 2529; thence westerly along northern boundaries of that location and location 2117 and onwards to the south-eastern corner of location 2118; thence northerly and westerly along boundaries of that location and westerly and southerly along boundaries of location 2119 to the north-western corner of location 2120; thence southerly along the western boundary of that location to its south-western corner; thence west-south-westerly to a point on the eastern boundary of late lease 44/11 situate about 20 chains northerly from the north-eastern corner of late reserve 11599; thence southerly to that corner; thence westerly along the northern boundary of that late reserve to a point situate in prolongation southerly of the western boundary of location 2090; thence northerly to and along that boundary to the north-western corner of that location; thence north-north-easterly to the south-eastern corner of late Pastoral Lease 153/93; thence northerly along the easternmost boundary of that lease and onwards to the southern boundary of location 1224; thence easterly along that boundary to the western boundary of Class A reserve 7675; thence northerly and easterly along boundaries of that reserve to a point situate in prolongation southerly of the western boundary of location 2699; thence northerly to and along that boundary and easterly along the northern boundary of that location to a point situate in prolongation southerly of the western boundary of location 1398; thence northerly to and along that boundary to the westernmost north-western corner of that location; thence easterly, northerly, again easterly and southerly along boundaries of that location to the north-western corner of location 3157; thence generally south-easterly along northern and eastern boundaries of that location to the south-eastern corner of location 1898; thence southerly, easterly and northerly along boundaries of location 1355 to its north-eastern corner; thence generally northerly and easterly along boundaries of location 2375 to the western boundary of location 1336; thence southerly and easterly along boundaries of that location to the western boundary of location 719; thence southerly and easterly along boundaries of that location to the western side of road number 3163; thence generally northerly along that side to the south-eastern corner of location 35; thence northerly along eastern boundaries of that location and locations 16, 25 and 8268 to a point situate in prolongation south-westerly of the north-western boundary of location 15238 (reserve 9999); thence generally north-westerly to and along that boundary and north-western boundaries of locations 352 and 3099 to a point situate in prolongation southerly of the western boundary of location 377; thence northerly and easterly to and along boundaries of that location to the southernmost south-western corner of location 2533; thence generally northerly and easterly along boundaries of that location to its north-eastern corner; thence northerly to and along the western boundary of location 7706 to its north-western corner; thence easterly along its northern boundary to the south-western corner of location 7286; thence northerly along the western boundary of that location and northerly and easterly along

boundaries of location 7288 to the south-eastern corner of location 4263; thence northerly along eastern boundaries of that location and location 4081 and onwards to the southern corner of location 4260; thence northerly, easterly, again northerly and westerly along boundaries of that location to the south-eastern corner of late location 10576; thence northerly and westerly along boundaries of that location to a point situate in prolongation southerly of the eastern boundary of location 3737; thence northerly to and along that boundary and onwards to the right bank of the Hotham River; thence generally west-north-westerly downwards along that bank to the eastern side of Albany Highway aforesaid; thence generally north-westerly along that side to a point situate in prolongation easterly of the southern boundary of reserve 334 aforesaid and thence westerly, northerly and easterly to and along boundaries of that reserve to the starting point.

Northam.—All that portion of land bounded by lines starting from the westernmost north-western corner of reserve 14275 and extending generally north-easterly along boundaries of Avon location 1953 to the south-western boundary of location 715; thence north-westerly, and north-easterly along boundaries of that location to the eastern side of the Clackline-Toodyay Railway Reserve; thence generally north-westerly along that side to the south-eastern boundary of location Z; thence south-westerly, generally north-westerly and north-easterly along boundaries of that location to the eastern corner of lot 3 of location X as shown on Land Titles Office deposited plan 4669; thence generally north-westerly along north-eastern boundaries of that lot, lots 4 and 1 to the north-western boundary of location X aforesaid; thence north-easterly along that boundary to the north-eastern side of road number 106; thence generally north-westerly along that side to a point situate in prolongation south-westerly of the south-eastern boundary of lot 5 of location U as shown on Land Titles Office deposited diagram 5789; thence north-easterly to and along that boundary and the south-eastern boundaries of lots 1, 2 and 3 of location U as shown on Land Titles Office deposited plan 4577, and north-westerly along the north-eastern boundary of the lastmentioned lot to the southernmost corner of location 1718; thence north-westerly and generally north-easterly along boundaries of that location to the south-western boundary of location 1381; thence north-westerly and north-easterly along boundaries of that location and onwards to the south-western boundary of location 895; thence north-westerly along that boundary and the south-western boundary of lot M3 of location 1954 as shown on Land Titles Office deposited diagram 1330, to the western corner of that lot; thence north-easterly along the north-western boundaries of that lot and location 1387 to the southernmost corner of location 4172; thence north-westerly along the south-western boundaries of that location and location 20570 to the western corner of the lastmentioned location; thence north-easterly along north-western boundaries of that location, location 1165, again 20570 and 1779 to the western side of road number 25; thence southerly along that side to a point situate in prolongation south-westerly of the north-western boundary of the eastern severance of location 1779 aforesaid; thence north-easterly to and along that boundary and north-western boundaries of locations W, 21554, 1563 and 1875 to the northernmost corner of the lastmentioned location; thence south-easterly, north-easterly, and again south-easterly along boundaries of that location and onwards to the north-western boundary of location 1566; thence generally north-easterly along north-western boundaries of that location, locations 2073, 13775, and 13776 to the westernmost corner of location 1249; thence south-easterly and north-easterly along boundaries of that location to the south-western boundary of location 1129; thence south-easterly and north-easterly along boundaries of that location and north-easterly along the south-eastern boundary of location 1282 to the northern corner of location 2094; thence south-easterly along the north-eastern boundary of that location to the western corner of location 10579; thence north-easterly and south-easterly along boundaries of that

location to a point situate in prolongation south-westerly of the easternmost south-eastern boundary of location 16501; thence north-easterly to and along that boundary and south-eastern boundaries of locations 9574 and 14608 to the westernmost southern corner of location 17882; thence north-easterly, south-easterly and again north-easterly along boundaries of that location to the south-western boundary of location 21154; thence north-westerly, north-easterly, south-easterly, again north-easterly and again south-easterly along boundaries of that location and onwards to the northernmost corner of location 17485; thence south-easterly and north-easterly along boundaries of that location to the westernmost corner of location 3198; thence south-easterly and north-easterly along boundaries of that location to the south-western boundary of location 19056; thence south-easterly along that boundary to the southern corner of that location; thence generally north-easterly along south-eastern boundaries of that location, locations 3875 and 5942 to a point situate in prolongation north-westerly of the westernmost south-western boundary of location 2934; thence south-easterly to and along that boundary and the south-western boundary of location 2268 to the southern corner of that location; thence north-easterly along the south-eastern boundaries of that location and location 2934 aforesaid, and north-westerly along the north-eastern boundary of the lastmentioned location to a point situate in prolongation south-westerly of the westernmost south-eastern boundary of location 10581; thence north-easterly, south-easterly, and again north-easterly along boundaries of that location to its eastern corner; thence south-easterly to the western corner of location 7944; thence north-easterly along north-western boundaries of that location, locations 7967, 19365 and 22969 to the north-eastern corner of the lastmentioned location; thence north-easterly to the north-western corner of location 6757; thence easterly along the northern boundary of that location to the south-western corner of location 12653; thence northerly along the western boundary of that location and onwards to the southern boundary of location 24167; thence easterly and northerly along boundaries of that location and northerly along the eastern boundaries of locations 27485, 22927 and 26791 to a southern boundary of location 20923; thence generally easterly and northerly along boundaries of that location and northerly along the eastern boundary of location 17836 to a point situate in prolongation westerly of the southernmost southern boundary of location 18398; thence generally easterly to and along that boundary and southern boundaries of locations 7453 and 26709 to the south-eastern corner of the lastmentioned location; thence northerly along the easternmost eastern boundary of that location to a point situate in prolongation westerly of the northern boundary of location 6657; thence easterly to and along that boundary and the northern boundary of location 22492 to the north-western corner of the southern severance of location 22065; thence southerly and easterly along boundaries of that severance to the westernmost south-western corner of location 24076; thence generally northerly and easterly along boundaries of that location and onwards to the western boundary of location 4770; thence northerly along that boundary to the south-western corner of location 12050; thence easterly, northerly, and again easterly along boundaries of that location and onwards to the north-western corner of location 10872; thence easterly and southerly along boundaries of that location and onwards to the northern boundary of location 4770 aforesaid; thence easterly along that boundary, and northern boundaries of locations 5643 and 21574 to the south-eastern corner of location 22012; thence northerly and easterly along boundaries of location 21574 aforesaid and onwards to the surveyed line of the Number 2 Rabbit Proof Fence; thence south-south-easterly along that surveyed line to a point situate in prolongation westerly of the northern boundary of location 22977; thence easterly to and along that boundary and northern boundaries of locations 22181 and 24677 and onwards to a western boundary of location 26702; thence generally southerly, easterly, and generally northerly along boundaries of that location to a point situate in prolongation westerly of the westernmost southern boundary of location 22621; thence easterly, southerly, and again easterly

to and along boundaries of that location and onwards to a point situate in prolongation north-westerly of the northernmost north-eastern boundary of location 24033; thence generally south-easterly along north-eastern boundaries of that location to the northern boundary of location 21551; thence easterly along that boundary to the western boundary of location 26747; thence southerly and easterly along boundaries of that location to the north-western corner of location 22093; thence southerly along the western boundary of that location to the northernmost north-western corner of location 22689; thence southerly, westerly, and again southerly along boundaries of that location and onwards to the north-eastern corner of location 19222; thence easterly to and along the northern boundary of location 22952 to the westernmost western boundary of location 22817; thence northerly, easterly, and southerly along boundaries of that location to the northernmost north-eastern corner of location 26733; thence generally south-easterly along boundaries of that location to its westernmost south-western corner and onwards to the northern boundary of location 24996; thence easterly, southerly and westerly along boundaries of that location to its southernmost south-western corner; thence generally southerly along western boundaries of locations 26761, 15797, 5159, 4476, 13388, 4306, 11541, 14832, 25427 and 9279 to the northern boundary of location 17823; thence westerly and southerly along boundaries of that location to a point situate in prolongation westerly of the northernmost northern boundary of location 17822; thence westerly, southerly, again westerly, northerly and again westerly to and along boundaries of that location to the north-eastern corner of location 17599; thence westerly, southerly, and easterly along boundaries of that location and easterly along the southern boundary of location 17822 aforesaid to a point situate in prolongation northerly of the eastern boundary of location 16345; thence southerly to and along that boundary and onwards to the northern side of the Eastern Railway Reserve; thence easterly along that side to a point situate in prolongation northerly of the eastern boundary of location 5539; thence southerly to the north-eastern corner of that location, a point on the western side of road number 2793; thence generally south-westerly along western and northern sides of that road to a point situate in prolongation northerly of the westernmost western boundary of location 6995; thence southerly to and along that boundary and the western boundaries of locations 3430 and 16314, and easterly along the southern boundary of the lastmentioned location to a point situate in prolongation northerly of the eastern boundary of location 20606; thence southerly to and along that boundary and the eastern boundary of location 15405 to the north-western corner of location 13910; thence easterly and southerly along boundaries of that location to the north-eastern corner of location 13911; thence southerly and westerly along boundaries of that location to a point situate in prolongation northerly of the eastern boundary of location 16083; thence southerly to and along that boundary to the north-western corner of location 11604; thence easterly and southerly along boundaries of that location and southerly along the eastern boundary of location 24757 to the easternmost northern boundary of location 15863; thence easterly and south-westerly along boundaries of that location and onwards to the surveyed line of the Number 2 Rabbit Proof Fence; thence generally south-easterly along that surveyed line to a point situate in prolongation north-easterly of the north-western boundary of location 7992; thence south-westerly to and along that boundary and the north-western boundaries of locations 8219, 10355, 8012 and 17568 and onwards to a north-eastern boundary of location 27399; thence generally south-easterly and south-westerly along boundaries of that location and onwards to the north-eastern boundary of location 8369; thence north-westerly and south-westerly along boundaries of that location to the westernmost southern corner of location 27399 aforesaid; thence north-westerly along the westernmost south-western boundary of that location to its western corner; thence north-westerly to the easternmost southern corner of location 13913; thence north-westerly, south-westerly and south-easterly along

boundaries of location 22813 and onwards to the south-eastern side of road number 4978; thence south-westerly along that side and the north-western boundary of location 9591 and onwards to a point situate in prolongation south-easterly of the westernmost south-western boundary of location 25361; thence north-westerly to and along that boundary to the south-eastern boundary of location 24338; thence south-westerly along that boundary and onwards to the north-eastern boundary of location 6152; thence north-westerly and south-westerly along boundaries of that location to the northern corner of location 3844; thence north-westerly to and along the south-western boundaries of locations 8736 and 8388 to the southern corner of the eastern severance of location 17156; thence north-easterly, north-westerly and generally westerly along eastern and northern boundaries of that location to its westernmost north-western corner and onwards to the north-eastern corner of location 5630; thence northerly and westerly to and along boundaries of location 20891 to the south-western corner of location 18086; thence northerly along the western boundary of that location and onwards to the easternmost southern boundary of location 20867; thence easterly and northerly along boundaries of that location and onwards to the southernmost southern boundary of location 11178; thence westerly along that boundary and onwards to an eastern boundary of location 10277; thence generally southerly and westerly along boundaries of that location to the eastern boundary of location 4058; thence southerly and westerly along boundaries of that location and onwards to the north-eastern corner of location 6521; thence southerly and south-westerly along boundaries of that location to the eastern corner of location 13807; thence south-westerly along the south-eastern boundary of that location and onwards to the north-eastern boundary of location 8047; thence north-westerly along that boundary and north-eastern boundaries of locations 8046 and 15049 to the northern corner of the lastmentioned location; thence south-westerly along north-western boundaries of that location, locations 8046 aforesaid and 8045 to a point situate in prolongation south-easterly of the north-eastern boundary of location 6363; thence north-westerly and south-westerly to and along boundaries of that location to the north-eastern boundary of location 3145; thence north-westerly and south-westerly along boundaries of that location to the eastern corner of location 4044; thence north-westerly and south-westerly along boundaries of that location to the easternmost corner of location 27202; thence north-westerly, south-westerly and generally north-westerly along boundaries of that location and onwards to the easternmost corner of location 20839; thence north-westerly along the north-eastern boundary of that location to its northern corner; thence north-westerly to the eastern corner of location 10254; thence generally south-westerly along south-eastern boundaries of that location, locations 9959, 19425 and 10878 to the easternmost southern corner of the lastmentioned location and onwards to a north-eastern boundary of location 27200; thence generally north-westerly along north-eastern boundaries of that location and location 27201 to the northern corner of the lastmentioned location; thence south-westerly along the north-western boundary of that location to a point situate in prolongation south-easterly of the north-eastern boundary of Warding Estate lot 11; thence north-westerly to and along that boundary and the north-eastern boundary of lot 10, and south-westerly along the north-western boundary of that lot to a point situate in prolongation south-easterly of the north-eastern boundary of location 2024; thence generally north-westerly to and along that boundary and north-eastern boundaries of location 1479 and Caljie Agricultural Area lots 30, 29 and an eastern boundary of lot 37, (reserve 2455) to the eastern corner of location 1417; thence south-westerly and north-westerly along boundaries of that location and north-westerly along the south-western boundary of location 761 to the southern side of York Road (road number 612); thence generally westerly along that side to the westernmost corner of Throssell Estate lot 3; thence south-west to the right bank of the Mortlock River; thence generally westerly downwards along that bank to the eastern corner

of location 193; thence north-westerly along the north-eastern boundary of that location to the eastern corner of location 14953; thence south-westerly and north-westerly along boundaries of that location to a point situate in prolongation north-easterly of the south-eastern boundary of location 870; thence south-westerly, north-westerly, and again south-westerly to and along boundaries of location 1748 to the northern corner of location J; thence south-westerly along the north-western boundaries of that location and location F and south-easterly along the south-western boundary of the lastmentioned location to the easternmost corner of location 1958; thence south-westerly, generally north-westerly and again south-westerly along boundaries of that location to the north-eastern boundary of location 2091; thence south-easterly and south-westerly along boundaries of that location and south-westerly along the south-eastern boundaries of locations 466 and 3142 to the southern corner of the lastmentioned location; thence north-westerly along the south-western boundaries of that location and location 1908 to a south-eastern corner of location 1958 aforesaid; thence westerly, southerly, again westerly, and north-easterly along boundaries of that location to the southernmost south-eastern corner of location 8985; thence westerly along the southern boundary of that location to the eastern boundary of location 6684 (reserve 14278); thence southerly, westerly, and northerly along boundaries of that location to the southern side of Great Eastern Highway; thence generally south-westerly and generally north-westerly along that side and the southern side of Linley Valley Road to the south-eastern side of reserve 7889 (pipe track); thence generally north-easterly along that side and south-eastern boundaries of location 27411 to a point situate in prolongation easterly of the southern boundary of location 5127; thence westerly and northerly to and along boundaries of that location and onwards to the south-eastern side of the Eastern Railway Reserve; thence generally north-easterly along that side to a point situate in prolongation easterly of the easternmost northern boundary of location 17810; thence westerly, northerly and again westerly to and along boundaries of that location to the south-eastern corner of location 19043; thence northerly along the eastern boundary of that location to the southern boundary of location 13774; thence easterly, northerly and westerly along boundaries of that location to a point situate in prolongation southerly of the eastern boundary of location 8204; thence northerly to and along that boundary to a southern boundary of reserve 14275 aforesaid, and thence westerly and northerly along boundaries of that reserve to the starting point.

Roe.—All that portion of land bounded by lines starting from a point on the shore of the Southern Ocean situate 122 degrees from the intersection of the Albany-Eucla Telegraph Line and the prolongation easterly of the southern boundary of Plantagenet Location 6228 and extending north-westerly to that intersection; thence westerly to and along the southern boundary of location 6228 aforesaid and onwards to a point situate in prolongation south-easterly of the south-western side of a three chain road passing along the south-western boundary of location 6225; thence north-westerly to and along that side to the south-easterly side of a five chain road passing along south-eastern boundaries of locations 6223, 6215 to 6213 inclusive and 6216; thence south-westerly along that side to a point situate in prolongation south-easterly of the north-eastern boundary of location 6216 aforesaid; thence north-westerly and south-westerly to and along boundaries of that location to the southern corner of location 6212; thence northerly along the western boundary of that location to its intersection with the prolongation easterly of a line between Talyuberlup and Monderup; thence westerly along that prolongation to a point situate in prolongation southerly of the western boundary of location 6065; thence generally northerly to and along that boundary and western boundaries of locations 6114, 3496, 3371 and 6270 and onwards to the southern boundary of location 5177; thence westerly, northerly, again westerly and generally northerly along boundaries of that location to the

southern boundary of location 2143; thence westerly and northerly along boundaries of that location to a point situate in prolongation easterly of the southern boundary of Kojonup Location 3385; thence westerly to and along that boundary and onwards to the south-eastern corner of location 6592; thence generally south-westerly and northerly along boundaries of that location to the south-eastern corner of location 7025; thence westerly along southern boundaries of that location and locations 3743 and 5088 to the south-western corner of the lastmentioned location; thence northerly along western boundaries of that location and location 6002 to the south-western corner of location 1663; thence northerly, easterly and again northerly along boundaries of that location to the southernmost south-western corner of Plantagenet Location 2216; thence generally north-westerly and northerly along western boundaries of that location to the southern boundary of Kojonup Location 4510; thence easterly along that boundary to the south-western corner of location 1802; thence northerly and south-easterly along boundaries of that location to a point situate in prolongation southerly of the western boundary of location 1516; thence northerly to and along that boundary to its north-western corner; thence south-easterly and north-easterly along boundaries of that location and onwards to a western boundary of location 1535; thence generally northerly along western boundaries of that location and locations 1534, 438 and 276 to a point situate in prolongation easterly of the southern boundary of location 7360; thence westerly and generally north-north-westerly to and along boundaries of that location to a point situate in prolongation easterly of the southernmost southern boundary of location 7358; thence westerly to and along that boundary to the south-western corner of that location; thence generally northerly along western boundaries of that location and locations 7104 and 7105 to the south-western corner of location 7106; thence northerly, easterly, and again northerly along boundaries of that location to the southern side of road number 2245; thence generally east-north-easterly along that side to a point situate in prolongation southerly of the eastern boundary of location 260; thence northerly to and along that boundary and eastern boundaries of locations 1988, 5587 and 5588 to the north-eastern corner of the lastmentioned location; thence westerly along the northern boundary of that location to the south-western corner of location 6278; thence northerly along western boundaries of that location and locations 5334 and 5543 to the north-western corner of the lastmentioned location; thence easterly along the northern boundary of that location to the north-eastern side of road number 7339; thence generally north-westerly along that side to the north-western corner of location 6274; thence easterly along the northern boundary of that location to the south-western corner of location 5363; thence northerly along the western boundary of that location to the southernmost south-western corner of location 6266; thence northerly, westerly, again northerly and easterly along boundaries of that location to the south-western corner of location 6267; thence northerly along western boundaries of that location and location 6352 to the north-western corner of the lastmentioned location; thence easterly along the northern boundary of that location to the westernmost north-western corner of location 6353; thence easterly, northerly and again easterly along boundaries of that location to its northernmost north-eastern corner; thence generally northerly to and along eastern boundaries of locations 3880, 8956, 6367 and 6366 to the north-eastern corner of the lastmentioned location; thence westerly along northern boundaries of that location to a point situate in prolongation southerly of the western boundary of location 5333; thence northerly and easterly to and along boundaries of that location to a point situate in prolongation southerly of the western side of road number 3706; thence northerly to and along that side to a point situate west of the south-western corner of location 6121; thence east to that corner; thence northerly along the eastern side of road number 3706 aforesaid and onwards to the northern side of road number 5028; thence south-westerly along that side to a

point situate in prolongation southerly of the eastern boundary of location 5016; thence northerly and westerly to and along boundaries of that location to the south-eastern corner of location 8534; thence generally northerly and generally west-south-westerly along boundaries of that location to a point situate in prolongation southerly of the westernmost western boundary of location 6973; thence generally northerly to and along western boundaries of that location and onwards to the southern boundary of location 4926; thence south-easterly and northerly along boundaries of that location to the south-eastern corner of location 1294; thence northerly along eastern boundaries of that location and location 7394 and onwards to the southern boundary of location 2092; thence easterly along that boundary to the south-eastern corner of that location; thence generally northerly along eastern boundaries of that location and locations 3945, 6131 and 9009 to the northern corner of the lastmentioned location and onwards to the eastern corner of location 9011; thence generally west-north-westerly along northern boundaries of that location to its north-western corner; thence generally northerly to and along western boundaries of location 12411 to its north-western corner; thence generally westerly to and along northern boundaries of locations 9174, 9177 and 12242 to the north-western corner of the lastmentioned location; thence southerly along the western boundary of that location to a point situate in prolongation easterly of the southernmost southern boundary of location 8732; thence westerly to and along that boundary to the north-eastern corner of location 8729; thence southerly, generally westerly and northerly along boundaries of that location to its north-western corner; thence northerly along the western boundary of location 6212 to the south-eastern corner of location 6211; thence westerly along the southern boundary of that location and onwards to the south-eastern boundary of the north-western severance of location 13036; thence south-westerly along that boundary and the south-eastern boundary of location 11647 to the eastern corner of location 12198; thence south-westerly and generally westerly along south-eastern and southern boundaries of that location to its south-western corner; thence southerly along the eastern side of Coomeberrup Road (road number 1835) to a point situate in prolongation easterly of the southern boundary of location 10186; thence westerly to and along that boundary to the south-western corner of that location; thence westerly to the southernmost south-eastern corner of location 10044; thence westerly along the southern boundary of that location to a point situate in prolongation northerly of the eastern boundary of location 5628; thence southerly and westerly to and along boundaries of that location to the eastern boundary of location 4573; thence southerly, westerly and northerly along boundaries of that location to the north-eastern corner of Kojonup Location 1528; thence westerly along northern boundaries of that location and locations 354 and 1530 to the north-western corner of the last-mentioned location; thence southerly along the western boundary of that location to a point situate in prolongation easterly of the northernmost northern boundary of location 2392; thence westerly to and along that boundary to the eastern boundary of location 1600; thence northerly and westerly along boundaries of that location to its north-western corner and onwards to the eastern side of road number 3922; thence northerly along that side to the south-western corner of Williams Location 6186; thence easterly and northerly along boundaries of that location to the north-western corner of location 3822; thence easterly along the northern boundary of that location to a point situate in prolongation southerly of the western boundary of location 7763; thence northerly to and along that boundary to the north-western corner of that location; thence westerly in prolongation of the northern boundary of that location to the eastern boundary of location 3572; thence northerly along that boundary and the eastern boundary of location 3296 to the southern boundary of location 3886; thence westerly and northerly along boundaries of that location and onwards to the north-western side of Oxley Road (road number 323);

thence generally south-westerly along that side to the southern corner of location 6665 (reserve 11442); thence northerly along western boundaries of that location and locations 7903, 6603 and 13498 to the westernmost north-western corner of the lastmentioned location; thence westerly along southern boundaries of locations 4298 and 6613 and onwards to the south-eastern corner of location 9097; thence north-north-westerly and westerly along boundaries of that location to the south-western corner of location 6612; thence northerly and generally north-north-easterly along western boundaries of that location and location 6614 to the southern boundary of reserve 5999; thence westerly, northerly and easterly along boundaries of that reserve to the south-eastern corner of location 1326; thence generally northerly along eastern boundaries of that location to its northernmost north-eastern corner; thence northerly to the south-eastern corner of location 1651; thence northerly along the eastern boundary of that location and onwards to the southernmost south-eastern corner of location 2802; thence northerly, easterly and again northerly along boundaries of that location to the southern boundary of location 2383; thence easterly and northerly along boundaries of that location to the southern boundary of location 3735; thence easterly, northerly, westerly and southerly along boundaries of that location to the northern boundary of location 2383 aforesaid; thence westerly along that boundary to the south-eastern corner of location 2384; thence northerly and westerly along boundaries of that location to a point situate in prolongation southerly of the eastern boundary of location 4574; thence northerly to and along that boundary to the south-western corner of location 8066; thence generally easterly and northerly along boundaries of that location to the north-western corner of location 7030; thence easterly along the northern boundary of that location to the southernmost south-eastern corner of location 13881; thence generally north-north-westerly along eastern boundaries of that location and onwards to the southernmost south-western corner of the northern severance of location 13882; thence generally northerly and easterly along boundaries of that location to its western corner and onwards to a south-eastern boundary of location 13887; thence generally north-easterly along south-eastern boundaries of that location and location 13884 to the easternmost corner of the lastmentioned location; thence westerly, northerly and easterly along boundaries of location 13883 to the south-western corner of location 13478 (portion of reserve 20836); thence northerly along western boundaries of that location and location 3485 to the north-western corner of the lastmentioned location; thence north-westerly, northerly and easterly along boundaries of location 6548 to the north-eastern corner of that location and onwards to the western boundary of location 12943; thence northerly along that boundary and western boundaries of locations 3624 and 3623 and onwards to the southern side of Dongolocking Road; thence east-north-easterly along that side to a point situate in prolongation southerly of the western boundary of location 9905; thence northerly and easterly to and along boundaries of that location to the south-western corner of location 5990 (reserve 10473); thence northerly along western boundaries of that location and location 5991 and onwards to and along the eastern boundary of location 12733 to the easternmost north-eastern corner of the lastmentioned location; thence northerly to the south-western corner of location 15170; thence northerly along western boundaries of that location and location 12388 to a point situate in prolongation easterly of the northern boundary of location 5221; thence easterly along that prolongation to the western boundary of location 10837; thence southerly and easterly along boundaries of that location to its south-eastern corner; thence easterly to and along the easternmost southern boundary of location 14706 (reserve 19084) to the western boundary of location 11198; thence southerly along that boundary and westerly along southern boundaries of that location and location 11161 to the south-western corner of location 6395; thence northerly and easterly along boundaries of that location and

onwards to the western boundary of location 9384; thence southerly along that boundary to the north-western corner of location 7998; thence easterly and southerly along boundaries of that location to the north-western corner of location 12236; thence easterly along the northern boundary of that location to its north-eastern corner; thence easterly to the western corner of location 13388; thence easterly along the southern boundary of that location to the western boundary of location 8140; thence southerly along that boundary and the western boundary of location 8658 and onwards to a point situate in prolongation easterly of the northern boundary of location 10234; thence westerly to the north-eastern corner of that location; thence southerly along the eastern boundary of that location to its south-eastern corner; thence southerly to the north-western corner of location 8663; thence southerly and easterly along boundaries of that location to the western boundary of location 11128; thence southerly and easterly along boundaries of that location and onwards to the western boundary of location 12171; thence southerly, easterly and northerly along boundaries of that location to the south-western corner of location 11034; thence easterly and northerly along boundaries of that location and northerly along the eastern boundary of location 9419 to a point situate in prolongation westerly of the southern boundary of location 10715; thence easterly and northerly to and along boundaries of that location to its north-eastern corner and onwards along a western boundary of location 14430 to the southern boundary of location 11215; thence easterly and northerly along boundaries of that location to a point situate in prolongation westerly of the westernmost southern boundary of location 11326; thence easterly to and along that boundary and southerly and easterly along a western and a southern boundary of that location to its south-eastern corner and onwards to the surveyed line of the Number 2 Rabbit Proof Fence; thence generally northerly along that surveyed line to a point situate in prolongation westerly of the northern boundary of location 25865; thence easterly to and along that boundary, the southern boundary of location 27119 and the southern boundary of the western severance of location 27120 to a point situate in prolongation southerly of the eastern boundary of that severance; thence northerly to and along that boundary to a point situate in prolongation north-westerly of the south-western boundary of the eastern severance of that location; thence south-easterly, easterly and northerly to and along boundaries of that severance to the north-western corner of location 19766; thence generally easterly along northern boundaries of that location and locations 19695, 18895, 19822 and 19821 to a point situate in prolongation southerly of the western boundary of location 19820; thence generally northerly to and along western boundaries of that location and locations 21868, 19502 and 27326 to the north-western corner of the lastmentioned location; thence easterly along the northernmost boundary of that location and onwards to a western boundary of location 27327; thence generally northerly and easterly along boundaries of that location to the south-western corner of late location 17646; thence northerly along western boundaries of that location and late location 17649 to the southern boundary of location 21789; thence westerly and northerly along boundaries of that location and onwards along western boundaries of locations 19878 and 19877 to the north-western corner of the lastmentioned location; thence easterly along the northern boundary of that location to the western boundary of reserve 12900; thence southerly, easterly, northerly and westerly along boundaries of that reserve to the western corner of location 16128; thence generally north-easterly along north-western boundaries of that location and location 16850 and onwards to the north-western corner of location 16855 (reserve 22755); thence southerly, easterly and northerly along boundaries of that location to the north-western corner of location 24666; thence easterly along the northern boundary of that location to a point situate in prolongation southerly of the western boundary of location 25668; thence northerly to and along that boundary and the western boundary of location 19746

to the south-western corner of location 27357; thence easterly and northerly along boundaries of that location and onwards to the south-western boundary of location 12230; thence north-westerly along that boundary and the south-western boundary of location 27254 and northerly along the western boundaries of the lastmentioned location and location 23950 to the south-western corner of location 23434; thence northerly, easterly and again northerly along boundaries of that location to its northernmost north-western corner; thence northerly and easterly to and along boundaries of locations 23645 to a point situate in prolongation southerly of the western boundary of location 12239; thence northerly to and along that boundary and western boundaries of locations 18620 and 27131 to a point situate in prolongation easterly of the northern boundary of location 18618; thence westerly to and along that boundary to the south-eastern corner of location 16895; thence generally northerly along eastern boundaries of that location and locations 18621, 18629, 12435, 14647, 12231 and 13933 to a point situate in prolongation westerly of the westernmost northern boundary of location 27178; thence easterly and northerly to and along boundaries of that location to its northernmost north-western corner; thence northerly to the south-western corner of location 21572; thence northerly, easterly, again northerly and generally easterly along boundaries of that location to a point situate in prolongation southerly of the westernmost western boundary of location 27176; thence northerly to and along that boundary and the western boundary of location 15895 to the north-western corner of the lastmentioned location; thence easterly along the northern boundary of that location to the south-western corner of location 18950; thence generally northerly along western boundaries of that location and locations 15880 and 15882 to the north-western corner of the lastmentioned location; thence easterly along the northern boundary of that location to its north-eastern corner; thence northerly to and along eastern boundaries of locations 19614, 15901, 15902 and 15903 and onwards to the south-eastern corner of location 15904; thence easterly to and along the southern boundary of location 18146 to its south-eastern corner; thence northerly along eastern boundaries of that location and locations 18144, 18143 and 18142 to the north-eastern corner of the lastmentioned location; thence westerly along the northern boundary of that location to a point situate in prolongation southerly of the eastern boundary of location 16294; thence northerly to and along that boundary and eastern boundaries of locations 24023 and 16295 to the north-western corner of location 20204; thence easterly along the northern boundary of that location to a point situate in prolongation southerly of the western boundary of location 19332; thence northerly and easterly to and along boundaries of that location to the south-eastern corner of location 18292; thence northerly along eastern boundaries of that location and locations 18293 and 19490 to the north-eastern corner of the lastmentioned location; thence easterly to and along the northern boundary of location 18290 to a point situate in prolongation southerly of the eastern boundary of location 16967; thence northerly to and along that boundary to the north-eastern corner of that location; thence easterly along northern boundaries of locations 16968, 16969, 16970, 16971, 18055, 18278, 18279, 18297, 18272, 18271, 19125, 19128, 19141, 19198, 19205 and 19183 to the north-eastern corner of the lastmentioned location; thence southerly along the eastern boundary of that location to a point situate in prolongation westerly of the northern boundary of location 19181; thence easterly to and along that boundary and northern boundaries of locations 19217 and 19218 to the south-western corner of location 19186; thence northerly, easterly, again northerly and again easterly along boundaries of that location and onwards to the western boundary of location 23031; thence northerly along that boundary and the western boundary of location 19187 to the north-western corner of the lastmentioned location; thence easterly along northern boundaries of that location and locations 19188 and 19189 and onwards to the surveyed line of the

Number 1 Rabbit Proof Fence; thence south-easterly along that surveyed line to a point situate in prolongation westerly of the northern boundary of Leake Location 9; thence easterly to and along that boundary and the northern boundary of location 8 to the western boundary of location 193; thence northerly and easterly along boundaries of that location and easterly and southerly along boundaries of location 3 to the north-western corner of location 199; thence easterly along the northern boundary of that location to the western boundary of location 4; thence northerly and easterly along boundaries of that location and easterly along the northern boundary of location 197 to its north-eastern corner; thence southerly along eastern boundaries of that location and locations 198, 13 and 16 to a point situate in prolongation westerly of the northern boundary of location 17; thence easterly to and along that boundary to the north-eastern corner of that location; thence southerly along eastern boundaries of that location and locations 18 and 25 and onwards to the northern boundary of location 26; thence easterly and southerly along boundaries of that location to its south-eastern corner; thence westerly along southern boundaries of that location and locations 27, 28 and 29 and onwards to the surveyed line of the Number 1 Rabbit Proof Fence aforesaid; thence generally south-easterly along that surveyed line to the 120 mile post as shown on Department of Lands and Surveys Original Plan Leake 3; thence east to a point situate in prolongation northerly of the westernmost western boundary of late pastoral lease 707/95; thence southerly along that prolongation to the northern side of a road passing along northern boundaries of Oldfield Locations 738, 739, 741, 743 and 744; thence generally south-easterly along that side to its intersection with the left bank of the Munglinup River; thence generally south-westerly downwards along that bank and the left bank of the Oldfield River to the shore of the Southern Ocean aforesaid and thence generally south-westerly along that shore to the starting point.

Including the islands adjacent.

Stirling.—All that portion of land bounded by lines starting from the intersection of the shore of the Southern Ocean and the eastern shore of Nornalup Inlet and extending generally north-easterly and generally easterly along that shore of Nornalup Inlet and the left bank of the Frankland River to a point situate in prolongation southerly of the western boundary of Nelson location 4172; thence northerly along that prolongation to the right bank of the Frankland River aforesaid; thence generally northerly upwards along that bank to its junction with Poorginup Gully; thence generally north-westerly upwards along that gully to its intersection with the western side of a road extending southerly from and passing along the eastern boundaries of locations 7705 and 7707; thence generally northerly along that side to the north-eastern corner of location 7705 aforesaid; thence easterly to and along the southern boundary of late location 7710 to its south-eastern corner; thence northerly along eastern boundaries of that late location and late locations 7094 and 7095 to the south-western corner of late location 7709; thence easterly, northerly and westerly along boundaries of that late location to the south-eastern corner of late location 7708; thence northerly along that boundary and onwards to the northern side of Muirs Highway; thence generally north-westerly along that side to a point situate in prolongation southerly of the western boundary of location 7976; thence northerly to and along that boundary and the western boundary of the eastern severance of location 7977 to a point situate east of the southern corner of the north-western severance of location 7977 aforesaid; thence west to that corner; thence generally northerly and generally south-easterly along boundaries of that severance to the western corner of location 6432; thence generally north-easterly and easterly along boundaries of that location to its eastern corner and onwards to a western boundary of location 7977 aforesaid; thence generally northerly along that boundary and the western boundary of location 7978 to the southern boundary of location 7980 (reserve 11745); thence westerly,

generally northerly and easterly along boundaries of that location to the westernmost south-western corner of location 7979; thence generally northerly along western boundaries of that location to its north-western corner; thence generally easterly along northern boundaries of that location and location 7981 to the north-eastern corner of the lastmentioned location; thence generally easterly along the southern side of late road number 3445 to the western boundary of late Pastoral Lease 2195/93; thence northerly along that boundary to the north-western corner of that late lease and onwards to a point situate in prolongation westerly of the southern boundary of late Pastoral Lease 3575/93; thence easterly to and along that boundary to the western boundary of location 356; thence southerly and generally easterly along boundaries of that location to its southernmost south-eastern corner and onwards to the western boundary of location 4180; thence northerly and generally easterly along boundaries of that location to a point situate in prolongation southerly of the eastern boundary of location 6390; thence northerly to and along that boundary and onwards to a point situate in prolongation westerly of the northern boundary of location 338; thence easterly to and along that boundary and onwards to the north-western corner of Kojonup location 7079; thence southerly, easterly and generally northerly along boundaries of that location to a point situate in prolongation westerly of the southern boundary of location 7259 (reserve 9308); thence easterly to and along that boundary to the south-western corner of location 7078; thence easterly and northerly along boundaries of that location to its north-eastern corner; thence easterly along northern boundaries of Hay location 93 and Kojonup location 7214, to a point situate in prolongation southerly of the western boundary of location 7475; thence northerly to and along that boundary to the south-western corner of location 5725; thence northerly and easterly along boundaries of that location to the north-western corner of location 6102; thence easterly and southerly along boundaries of that location to the north-western corner of location 7432; thence easterly along the northern boundary of that location and easterly and southerly along boundaries of location 6629 to the north-western corner of location 5723; thence easterly along the northern boundary of that location to a point situate in prolongation southerly of the western boundary of location 8449; thence northerly to and along that boundary to the westernmost south-western corner of location 7267; thence northerly, easterly and southerly along boundaries of that location to a point situate in prolongation westerly of the southern boundary of location 5750; thence easterly to and along that boundary to the south-western corner of location 7145; thence easterly, northerly, again easterly, southerly, again easterly and north-easterly along boundaries of that location to its eastern corner; thence generally north-easterly along south-eastern boundaries of locations 5750 aforesaid, 6845, 5716, again 6845, 3985, 5697, 6498 and 6847 to the south-eastern corner or the lastmentioned location; thence northerly along the eastern boundary of that location to the southernmost south-eastern corner of location 6848; thence northerly and easterly along boundaries of that location and onwards along the southern boundary of location 6326 to the eastern corner of the lastmentioned location; thence easterly to the southern corner of location 5078; thence generally northerly along the western side of road number 10275 to the south-eastern corner of location 8071; thence westerly and northerly along boundaries of that location to the southern boundary of location 4313; thence westerly, northerly and generally easterly along boundaries of that location to the south-eastern corner of location 4429; thence northerly along eastern boundaries of that location and locations 1748 and 1643 to the north-western corner of location 4168; thence easterly along the northern boundary of that location to the eastern corner of location 6474; thence north-north-westerly along the eastern boundary of that location to a point situate in prolongation westerly of the northern boundary of location 4482; thence easterly, southerly and again easterly to and along boundaries of that location to its north-eastern corner; thence northerly and easterly to and along boundaries of location 5713 to the south-eastern corner of location 2826; thence northerly

along the eastern boundary of that location to a point situate in prolongation westerly of the southern boundary of location 3893; thence easterly to and along that boundary to the north-western corner of location 4325; thence generally southerly, easterly and northerly along boundaries of that location to a point situate in prolongation westerly of the southern boundary of location 5779; thence easterly to and along that boundary to the eastern corner of that location; thence south-easterly along north-eastern boundaries of locations 4771 and 5085 to a point situate in prolongation southerly of the western boundary of location 3701; thence northerly and easterly along boundaries of that location to the westernmost north-western corner of location 4925; thence easterly, northerly and again easterly along boundaries of that location to its north-eastern corner and onwards to and along the northern boundary of location 4503 and again onwards to the western boundary of location 3155; thence northerly along that boundary and onwards to the southern boundary of location 2849; thence westerly and northerly along boundaries of that location and onwards to the southern boundary of location 2325; thence easterly along that boundary to the northernmost north-eastern corner of location 2665; thence generally east-south-easterly along north-eastern and northern boundaries of that location and location 2664 to a point situate in prolongation southerly of the western boundary of location 1923; thence northerly to and along that boundary to the north-western corner of that location; thence easterly along northern boundaries of that location and locations 2846, 3558 and 2877 to the north-eastern corner of the lastmentioned location; thence southerly along the eastern boundaries of that location and location 3156 to the north-western corner of location 2222; thence easterly and southerly along boundaries of that location to the southernmost south-western corner of location 3426; thence easterly, northerly and again easterly along boundaries of that location to the south-western corner of location 2725; thence easterly along the southern boundary of that location and onwards to a western boundary of location 1906; thence generally southerly and easterly along boundaries of that location and onwards along southern boundaries of locations 3862 and 2720 to the western boundary of reserve 6762; thence southerly and easterly along boundaries of that reserve and south-westerly along a south-eastern boundary of location 866 to a point situate in prolongation westerly of the southern boundary of location 2203; thence easterly to and along that boundary to the western boundary of location 2063; thence southerly and easterly along boundaries of that location and easterly and northerly along boundaries of location 5046 to the south-western corner of location 8419; thence easterly along the southern boundary of that location to a point situate in prolongation northerly of the northernmost eastern boundary of Plantagenet location 1203; thence southerly and easterly to and along boundaries of that location to its easternmost north-eastern corner and onwards to the western boundary of Kojonup location 2662; thence southerly and easterly along boundaries of that location and onwards along southern boundaries of Plantagenet location 1031 and Kojonup locations 2524 and 3204 to the south-eastern corner of the lastmentioned location; thence northerly along the eastern boundary of that location to the south-western corner of location 6740; thence easterly and northerly along boundaries of that location to the southern boundary of location 6742; thence easterly along that boundary to the western boundary of location 6738; thence southerly and easterly along boundaries of that location to the north-western corner of location 7272; thence generally easterly along northern boundaries of that location to the north-western corner of location 3704; thence southerly and easterly along boundaries of that location to the western boundary of location 595; thence southerly and generally easterly along western and southern boundaries of that location and the southern boundary of location 1785 to the south-western corner of the north-western severance of Plantagenet location 983; thence southerly to the north-western corner of the south-western severance of that location; thence easterly along northern boundaries of that severance and the south-eastern severance of that location to its

eastern boundary; thence southerly along that boundary to a point situate in prolongation westerly of the southern boundary of Kojonup location 5224; thence easterly and northerly to and along boundaries of that location to the south-western corner of location 5747; thence easterly along the southern boundary of that location to its south-eastern corner; thence easterly, southerly and again easterly along boundaries of location 7218 and the southern boundary of location 4510 to the north-western corner of Plantagenet location 2216; thence southerly and generally south-easterly along western boundaries of that location to the northernmost north-western corner of Kojonup location 1663; thence southerly, westerly and again southerly along boundaries of that location and onwards along western boundaries of locations 6002 and 5088 to the south-western corner of the lastmentioned location; thence easterly along southern boundaries of that location and locations 3743 and 7025 to the western boundary of location 6592; thence southerly and generally north-easterly along boundaries of that location and easterly along the southern boundary of location 3385 and onwards to the western boundary of Plantagenet location 2143; thence southerly and easterly along boundaries of that location to a north-western corner of location 5177; thence southerly, westerly, again southerly, easterly, again southerly and again easterly along boundaries of that location to a point situate in prolongation northerly of the western boundary of location 6270; thence generally southerly to and along that boundary and western boundaries of locations 3371, 3496, 6114 and 6065 and onwards to a point situate on a line passing through Monderup and Talyuberlup; thence easterly along that line to its intersection with the western boundary of location 6212; thence southerly along that boundary to the north-western boundary of location 6216; thence north-easterly and south-easterly along boundaries of that location and onwards to the south-eastern side of a five-chain road passing along south-eastern boundaries of locations 6216 aforesaid, 6213 to 6215 inclusive and 6223; thence generally north-easterly along that side to the south-western side of a three-chain road passing along the south-western boundary of location 6225; thence south-easterly along that side and onwards to a point situate in prolongation westerly of the southern boundary of location 6228; thence easterly to and along that boundary and onwards to the Albany-Eucla Telegraph Line; thence 122 degrees to the shore of the Southern Ocean aforesaid, and thence generally westerly along that shore to the starting point.

Excluding the land contained within the Albany Electoral District as described in this schedule.

Including the islands adjacent.

Toodyay.—All that portion of land bounded by lines starting from a point on the low water mark of the Indian Ocean situate in prolongation westerly of the northern boundary of Swan Location 1375, and extending easterly to and along that boundary to the north-western corner of reserve 425; thence southerly along the western boundaries of that reserve and location 5846 (reserve 24451) to the right bank of the Moore River; thence generally easterly upwards along that bank to the western boundary of Melbourne Location 937; thence southerly and easterly along boundaries of that location and onwards to a western boundary of location 935; thence generally southerly and easterly along boundaries of that location to the northernmost north-eastern corner of Swan Location 3233; thence generally south-south-easterly along boundaries of that location to the south-western corner of location 2286; thence easterly along the southern boundary of that location to a point situate in prolongation northerly of the western boundary of location 2328; thence southerly to and along that boundary and western boundaries of locations 2412 and Avon 622, and easterly along the southern boundary of the lastmentioned location to the southernmost western boundary of Swan Location 2412 aforesaid; thence southerly and easterly along boundaries of that location to the western boundary of location 2327; thence southerly along the western boundary of that location to its south-western corner; thence southerly to the north-eastern corner of location

2505; thence southerly and westerly along boundaries of that location to a point situate in prolongation northerly of the eastern boundary of location 1372; thence southerly to the north-eastern corner of that location; thence easterly to the south-western corner of Avon Location 1957; thence easterly along the southern boundary of that location to the western corner of location 1829; thence south-easterly and north-easterly along boundaries of that location to a point situate in prolongation north-westerly of the south-western boundary of location 56; thence south-easterly and north-easterly to and along boundaries of that location to its eastern corner; thence south-easterly and north-easterly along boundaries of part of location 1832 and generally north-easterly along south-eastern boundaries of location 37, and Bolgart Estate Lots 5 and 6 to the eastern corner of the lastmentioned lot; thence north-westerly along the north-eastern boundaries of that lot and lot 4 to a point situate in prolongation south-westerly of the south-eastern boundary of location 1834; thence north-easterly to and along that boundary to the eastern corner of that location; thence south-south-westerly to the western corner of location 2154; thence generally southerly along the north-eastern side of road number 1013 and the eastern side of road number 1142 to the southern corner of location 1081 and onwards to a north-western boundary of location 1484; thence generally south-westerly along north-western boundaries of that location, locations 1779, 20570, 1165 and again 20570 to the western corner of the lastmentioned location; thence south-easterly along the south-western boundaries of that location and location 4172 to the eastern corner of lot 1 of location 1954 as shown on Land Titles Office Deposited Diagram 2339; thence south-westerly along the south-eastern boundary of that lot to the northern corner of lot M3 of location 1954 as shown on Land Titles Office Deposited Diagram 1330; thence south-westerly and south-easterly along boundaries of that lot and south-easterly along the south-western boundary of location 895 to a point situate in prolongation north-easterly of the westernmost north-western boundary of location 1381; thence south-westerly and south-easterly to and along boundaries of that location to the northern corner of location 1718; thence generally south-westerly and south-easterly along boundaries of that location and south-easterly along a south-western boundary of location T2 to the eastern corner of lot 3 of location U as shown on Land Titles Office Deposited Plan 4577; thence south-westerly along the south-eastern boundaries of that lot, lots 2 and 1, and lot 5 of location U as shown on Land Titles Office Deposited Diagram 5789 and onwards to the north-eastern side of road number 106; thence generally south-easterly along that side to the north-western boundary of location X; thence south-westerly along that boundary to the northern corner of lot 1 of that location as shown on Land Titles Office Deposited Plan 4669; thence generally south-easterly along north-eastern boundaries of that lot and lots 4 and 3 to the north-western boundary of location Z; thence south-westerly, generally south-easterly, and north-easterly along boundaries of that location to the eastern side of the Clackline-Toodyay Railway Reserve; thence generally south-easterly along that side to the north-western boundary of location 715; thence south-westerly and south-easterly along boundaries of that location to the north-eastern corner of location 8108; thence generally south-westerly along boundaries of location 1953 to the westernmost north-western corner of reserve 14275; thence southerly and easterly along boundaries of that reserve to the north-eastern corner of location 8204; thence southerly along the eastern boundary of that location and onwards to the northern boundary of location 13774; thence easterly, southerly and westerly along boundaries of that location to the north-eastern corner of location 19043; thence southerly along the eastern boundary of that location to the northern boundary of location 17810; thence easterly, southerly, and again easterly along boundaries of that location and onwards to the south-eastern side of the Eastern Railway Reserve; thence generally south-westerly along that side to a point situate in prolongation northerly of the western boundary of location

5127; thence southerly and easterly to and along boundaries of that location and onwards to a south-eastern boundary of location 27411; thence generally south-westerly along south-eastern boundaries of that location and the south-eastern side of reserve 7889 (pipe track) to the southern side of Linley Valley Road; thence generally south-easterly and generally north-easterly along that side and the southern side of Great Eastern Highway to the north-western corner of location 6684 (reserve 14278); thence southerly, easterly, and northerly along boundaries of that location to the south-western corner of location 8985; thence easterly along the southern boundary of that location to the north-western boundary of location 27651; thence generally south-westerly along that boundary and northern boundaries of location 27655 to the north-western corner of that location; thence generally south-south-westerly along western boundaries of that location and eastern boundaries of locations 25454 and 9249 to the south-eastern corner of the lastmentioned location; thence westerly along the southern boundary of that location to a point situate in prolongation northerly of the eastern boundary of Helena Location 22; thence southerly to and along that boundary to the northernmost north-western corner of Avon Location 4564; thence easterly and southerly along boundaries of that location and generally southerly along eastern boundaries of location 6040 and 10382 to the south-eastern corner of the lastmentioned location; thence westerly, northerly, again westerly, and again northerly along boundaries of that location to the southern boundary of location 3444; thence westerly and northerly along boundaries of that location to its north-western corner; thence westerly to the south-eastern corner of Swan location 1507; thence westerly along the southern boundary of that location to its south-western corner; thence westerly to the south-eastern corner of location 2765; thence westerly along the southern boundary of that location and onwards to a point situate in prolongation southerly of the eastern boundary of location 930; thence northerly and westerly to and along boundaries of that location to the south-eastern corner of location 929; thence northerly along the eastern boundary of that location to its north-eastern corner; thence northerly to the south-western corner of Sawyers Valley Town Lot 50; thence northerly along the western boundaries of that lot, lots 49 and 48 and onwards to the centre line of Jarrah Road; thence westerly along that centre line and the centre line of Stevens Street to a point situate in prolongation southerly of the eastern boundary of location 1699; thence northerly to the south-eastern corner of that location; thence westerly along the southern boundaries of that location, location 1698, Parkerville Town Lots 197, 198, 315, 213 and 211 and onwards to the centre line of Craven Road; thence southerly along that centre line to the centre line of Great Eastern Highway; thence generally westerly along that centre line to the centre line of Park Road; thence generally north-north-westerly along that centre line to a point situate in prolongation southerly of the western boundary of location 1671; thence northerly to and along that boundary and the western boundary of location 2050 and onwards to the centre line of the Eastern Railway; thence generally north-easterly along that centre line to a point situate in prolongation south-westerly of the north-western boundary of Parkerville Town Lot 82; thence north-easterly to and along that boundary and the north-western boundary of lot 84 to the northern corner of that lot; thence northerly to and along the western boundary of location 1895 to the southern boundary of location 12; thence westerly along that boundary to the northernmost north-western corner of location 1114; thence southerly, westerly, and again southerly along boundaries of that location to a point situate in prolongation easterly of the northern side of O'Connor Road; thence generally westerly to and along that side to the south-western corner of location 5524 (Class A reserve 23953); thence northerly along the western boundary of that location to the south-eastern corner of location 13A; thence westerly along the southern boundary of that location to the centre line of Farrall Road; thence northerly along that centre line to the

centre line of Toodyay Road; thence south-westerly along that centre line to the centre line of the Midland Railway; thence northerly along that centre line to a point situate in prolongation easterly of the centre line of road number 6778; thence generally westerly to and along that centre line and the centre line of Middle Swan Road to the centre line of West Swan Road; thence northerly along that centre line to the centre line of Victoria Road; thence westerly along that centre line to its intersection with a line between the south-eastern corner of Perthshire Location 104 and the intersection of the north-eastern boundary of Swan Location T with the southern side of Walter Road (road number 250); thence north-north-westerly along that line to a point situate in prolongation easterly of the centre line of Beach Road; thence westerly to and along that centre line to the centre line of road number 424; thence generally northerly along that centre line to the centre line of road number 9780; thence westerly along that centre line and onwards to the low water mark of the Indian Ocean aforesaid; thence generally north-westerly along that low water mark to the starting point.

Including the islands adjacent.

Vasse.—All that portion of land bounded by lines starting from a point on the shore of the Indian Ocean situate in prolongation north-westerly of the north-eastern boundary of Sussex Location 11 and extending south-easterly to and along that boundary to the north-western boundary of location 41; thence north-easterly along that boundary to the western corner of Stirling Estate Lot 146; thence generally south-easterly along western boundaries of that lot and lot 116 to a north-western boundary of Wellington location 2324; thence south-westerly along that boundary to the northernmost north-western corner of Sussex Location 227; thence easterly and southerly along boundaries of that location to the left bank of the Ludlow River; thence generally south-easterly upwards along that bank to the north-western side of the Busselton-Boyanup Railway Reserve; thence south-easterly to the north-eastern corner of location 1174; thence generally southerly and easterly along boundaries of that location to the north-western corner of location 368; thence easterly along the northern boundary of that location to the western boundary of Wellington Location 2615; thence northerly and easterly along boundaries of that location to its north-eastern corner and onwards to the north-western corner of Sussex Location 1406; thence generally easterly along the southern side of road number 3888 to the north-western corner of the southern severance of Wellington Location 4507; thence southerly along the western boundary of that location to the north-western corner of location 2259; thence southerly, easterly and northerly along boundaries of that location to the left bank of the Ludlow River aforesaid; thence generally south-easterly upwards along that bank to the western boundary of location 1188; thence southerly along that boundary and the western boundary of Sussex Location 1392 to its south-western corner; thence easterly along the southern boundary of that location to the north-western corner of location 68; thence southerly along the western boundary of that location to the northernmost north-eastern corner of location 368; thence westerly, southerly and easterly along boundaries of that location to the north-western corner of location 236; thence southerly along the western boundaries of that location and location 309 and onwards to the southern side of the Busselton-Nannup Railway Reserve; thence generally easterly along that side to the western boundary of location 113; thence southerly and easterly along boundaries of that location to the southern side of the Busselton-Nannup Railway Reserve aforesaid; thence generally south-easterly along that side to a point situate in prolongation southerly of the western boundary of Wellington Location 2704; thence northerly to and along that boundary to the northern corner of that location; thence east to the western boundary of location 2499; thence southerly, easterly and northerly along boundaries of that location to the south-western corner of location 1012; thence easterly along the

of road number 4467; thence east to that junction; thence generally north-easterly and easterly along boundaries of location 1281 to the north-western corner of location 1214; thence easterly and southerly along boundaries of that location to the north-western corner of location 2684; thence easterly along northern boundaries of that location and location 2339 to the north-eastern corner of the lastmentioned location; thence southerly along the eastern boundary of that location to the northern boundary of location 2340; thence easterly and southerly along boundaries of that location and onwards to the northern boundary of location 3581; thence easterly and southerly along boundaries of that location to the north-western corner of location 2413; thence easterly, southerly and westerly along boundaries of that location to the south-eastern corner of location 3581 aforesaid; thence westerly along the southern boundary of that location to the eastern boundary of location 2738; thence southerly along that boundary and the eastern boundary of location 2739 to the northern side of road number 4959; thence easterly and south-easterly along that side to a point situate in prolongation westerly of a line passing through Survey Marks HF57 and HF56; thence easterly to and along that line and onwards to a point situate in prolongation northerly of the eastern boundary of location 2200; thence southerly to and along that boundary to the north-western corner of location 10456; thence easterly and southerly along boundaries of that location and the eastern boundary of location 2199 and onwards to a point situate in prolongation westerly of the northern boundary of location 11341; thence easterly to and along that boundary to a point situate in prolongation southerly of the western boundary of location 5250; thence northerly along that boundary and onwards to a point situate in prolongation westerly of the northern boundary of location 2222; thence easterly to and along that boundary and the northern boundary of location 3232 and onwards to a point situate in prolongation southerly of the western boundary of location 3537; thence northerly to the south-western corner of that location; thence easterly and northerly along boundaries of that location to the south-western corner of location 1905; thence easterly along southern boundaries of that location and location 5613 to a point situate in prolongation northerly of the eastern boundary of location 1677; thence southerly to and along that boundary to the north-western corner of location 9282; thence easterly, southerly and westerly along boundaries of that location to the eastern boundary of location 1677 aforesaid; thence southerly along that boundary to the north-western corner of location 8535; thence easterly and southerly along boundaries of that location to the north-western side of road number 3080; thence generally south-westerly and generally south-south-easterly along that side to its intersection with a line between the north-eastern corner of location 3461 and the south-western corner of location 2302; thence easterly to the south-western corner of location 2302 aforesaid; thence easterly along southern boundaries of that location and location 7115 and reserve 11774 to the south-eastern corner of that reserve; thence generally east-north-easterly along the northern side of a one chain road to the south-western corner of location 4496; thence north-easterly and easterly along southern boundaries of that location and location 11331 to the south-eastern corner of the lastmentioned location; thence generally easterly along a surveyed track to a point north of a point on the northern boundary of location 5853 situate 18 chains westerly from the south-western corner of location 863; thence south to the northern boundary of location 5853 aforesaid; thence easterly along that boundary and the southern boundary of location 863 aforesaid to the south-eastern corner of the last mentioned location; thence north-easterly to the south-western corner of location 785; thence easterly along the southern boundary of that location to its south-eastern corner; thence north-easterly to the north-western corner of location 7979; thence generally southerly along western boundaries of that location to the northern boundary of location 7980 (reserve 11745); thence westerly, generally southerly and easterly along

boundaries of that location to the north-western corner of location 7978; thence generally southerly along the western boundaries of that location and location 7977 to a point situate in prolongation easterly of the northern boundary of location 6432; thence westerly to and along that boundary and generally south-westerly along western boundaries of that location to a north-eastern boundary of the north-western severance of location 7977 aforesaid; thence generally north-westerly and generally southerly along boundaries of that severance to its southern corner; thence east to the western boundary of the eastern severance of that location; thence southerly along that boundary and the western boundary of location 7976 to the south-western corner of that location and onwards to the northern side of Muirs Highway; thence generally south-easterly along that side to a point situate in prolongation northerly of the eastern boundary of late location 7708; thence southerly to and along that boundary to the north-western corner of late location 7709; thence easterly, southerly and westerly along boundaries of that late location to the eastern boundary of late location 7095; thence southerly along that boundary and western boundaries of late locations 7094 and 7710 to the south-eastern corner of the lastmentioned late location; thence westerly along the southern boundary of that late location and onwards to the north-eastern corner of location 7705; thence generally southerly along the western side of a road passing along eastern boundaries of locations 7705 and 7707 to its intersection with Poorginup Gully; thence generally south-easterly along that gully to the right bank of the Frankland River; thence generally southerly downwards along that bank to a point situate in prolongation southerly of the western boundary of location 4172; thence southerly along that prolongation to the left bank of the Frankland River aforesaid; thence generally westerly and generally south-westerly downwards along that bank and the shore of Nornalup Inlet to the shore of the Southern Ocean aforesaid, and thence generally north-westerly along that shore to the starting point.

Including the islands adjacent.

Wellington.—All that portion of land bounded by lines starting from a point on the low water mark of the Indian Ocean situate in prolongation westerly of the northern boundary of Wellington location 1059 and extending easterly to and along that boundary to the northernmost north-eastern corner of that location; thence east-north-easterly to the south-western corner of location 3617; thence easterly and northerly along boundaries of that location to the south-western corner of the northern severance of location 4135; thence easterly along the southern boundaries of that severance, locations 1527 and 1381 to the south-eastern corner of the lastmentioned location; thence northerly along the eastern boundary of that location to a point situate in prolongation westerly of the northern boundary of location 1254; thence easterly to and along that boundary and onwards to a south-western boundary of location 2427; thence generally south-easterly and easterly along boundaries of that location to the south-western corner of location 2692; thence easterly and northerly along boundaries of that location to a point situate in prolongation westerly of the southern boundary of Uduc Agricultural Area Lot 30; thence easterly to and along that boundary and the southern boundaries of lots 29 and 39 and onwards to the western boundary of lot 52; thence southerly and easterly along boundaries of that lot and onwards to the north-eastern side of Jackson Road; thence south-easterly along that side to the western side of Eckersley Road; thence north-north-easterly along that side and onwards to the southern boundary of Harvey Agricultural Area Lot 137; thence east-south-easterly along that boundary and the southern boundaries of lot 138, 139, locations 670 and 615 and onwards to the south-western corner of location 2503; thence generally northerly and easterly along boundaries of that location and easterly along the northern boundary of location 4156 (reserve 4109) to the western boundary of location 4731, a point on the western boundary of State Forest No. 15 and thence northerly and generally easterly along boundaries

southern boundary of that location to the south-western side of road number 705; thence generally south-easterly and generally easterly along that side and the southern side of road number 879 to the western boundary of location 957; thence southerly along that boundary and the eastern boundary of late Pastoral Lease 1444/93 to its south-eastern corner; thence east to the western boundary of late Pastoral Lease 774/102; thence southerly and easterly along boundaries of that late lease to the western boundary of late reserve 8727; thence southerly along that boundary and the western boundary of late Pastoral Lease 1523/93 to the northern boundary of late Pastoral Lease 1760/93; thence westerly and southerly along boundaries of that late lease, the western boundary of Nelson Location 193 and again the western boundary of late lease 1760/93 aforesaid to its south-western corner; thence west to the eastern boundary of late Timber Lease 145/113; thence southerly and westerly along boundaries of that late lease to the north-eastern corner of location 8235; thence westerly along northern boundaries of that location, reserve 615 and late Pastoral Lease 371/93 to the north-western corner of the lastmentioned late lease; thence south-westerly to the eastern corner of Sussex Location 1183; thence south-westerly along the south-eastern boundary of that location to its southern corner; thence south-westerly to survey mark J148 on the survey of road number 1180; thence south-westerly to the intersection of the prolongation northerly of the eastern boundary of late location 684 and the prolongation easterly of the southern boundary of late location 916 thence southerly to and along the eastern boundary of late location 684 aforesaid and onwards to the left bank of the Blackwood River; thence generally westerly downwards along that bank to a point situate in prolongation northerly of the eastern boundary of location 1335; thence southerly to and along that boundary and the eastern boundary of location 449 and onwards to the shore of the Southern Ocean and thence generally westerly, generally northerly and generally easterly along that shore and the shore of the Indian Ocean aforesaid to the starting point.

Including the islands adjacent.

Warren.—All that portion of land bounded by lines starting from a point on the shore of the Southern Ocean situate in prolongation southerly of the eastern boundary of Sussex Location 449; and extending northerly to and along that boundary and the eastern boundary of location 1335 and onwards to the left bank of the Blackwood River; thence generally easterly upward along that bank to a point situate in prolongation southerly of the eastern boundary of late location 684; thence northerly to and along that boundary and onwards to a point situate in prolongation easterly of the southern boundary of late location 916; thence north-easterly to Survey Mark J148 on the survey of road number 1180; thence north-easterly to the southern corner of location 1183; thence north-easterly along the south-eastern boundary of that location to its eastern corner; thence north-easterly to the north-western corner of late Pastoral Lease 371/93; thence easterly along northern boundaries of that late lease, reserve 615 and Nelson Location 8235 to the western boundary of location 929; thence northerly and easterly along boundaries of that location to its north-eastern corner; thence easterly and northerly along southern and eastern boundaries of late Timber Lease 145/113 to a point situate in prolongation westerly of the southern boundary of late Pastoral Lease 1760/93; thence easterly to and along that boundary to the western boundary of location 5259; thence southerly and easterly along boundaries of that location to the south-western corner of location 1231; thence easterly and northerly along boundaries of that location to the north-western corner of location 3934; thence easterly along the northern boundary of that location to the westernmost north-western corner of location 3859; thence southerly and easterly along boundaries of that location and onwards to a point situate in prolongation northerly of the eastern

boundary of location 7258; thence southerly to and along that boundary and onwards to and along the eastern boundary of location 7334 to the northern boundary of location 3940; thence westerly, generally southerly and generally easterly along boundaries of that location to its southernmost south-eastern corner; thence southerly to the north-western corner of location 539; thence easterly along that boundary and onwards to the left bank of the Blackwood River aforesaid; thence generally north-easterly upwards along that bank to a point situate in prolongation northerly of the western boundary of location 942; thence southerly and easterly to and along boundaries of that location to the north-western corner of location 943; thence southerly and easterly along boundaries of that location to the north-western corner of location 902; thence southerly and easterly along boundaries of that location to the north-western corner of location 2731; thence southerly along that boundary to the south-western corner of that location and onwards 3 chains 70 and three-tenths links; thence 89 degrees 56 minutes, 42 chains 38 and nine-tenths links; thence easterly to the north-western corner of location 1070; thence southerly and easterly along boundaries of that location to the western boundary of location 1083; thence southerly along that boundary to the north-eastern corner of location 1371; thence westerly and southerly along boundaries of that location and the western boundary of location 1372 to the south-western corner of the lastmentioned location; thence easterly along the southern boundary of that location to the north-western corner of late lease 681/41a; thence southerly along the western boundary of that late lease to the northern boundary of late lease 639/41a; thence easterly, along that boundary to the western boundary of location 2667; thence southerly and easterly along boundaries of that location to the north-western corner of location 2320; thence southerly along the western boundary of that location and onwards to a point situate in prolongation westerly of the southern boundary of location 3455; thence easterly to and along that boundary to a point situate in prolongation northerly of the western boundary of location 2638; thence southerly to and along that boundary and onwards to a point situate in prolongation westerly of the southern boundary of location 1369; thence easterly to the south-western corner of that location; thence southerly to the north-western corner of location 3472; thence southerly along the western boundary of that location to the northern boundary of location 9630; thence westerly and southerly along boundaries of that location and onwards to a north-eastern boundary of location 9629; thence south-easterly and southerly along boundaries of that location and location 9628 to a point situate in prolongation westerly of the southern boundary of location 9631; thence easterly and northerly to and along boundaries of that location to its north-eastern corner and onwards to and along an eastern boundary of location 9632 to the south-western corner of location 2679; thence easterly along the southern boundary of that location and the northern boundary of location 4056 to the north-eastern corner of the lastmentioned location; thence southerly along the eastern boundary of that location to a point situate in prolongation westerly of the northern boundary of location 6682; thence easterly to and along that boundary and onwards to the western boundary of location 3884; thence northerly and easterly along boundaries of that location to the north-western corner of location 2316; thence northerly in prolongation of the western boundary of that location to the southern boundary of location 12099; thence generally easterly along that boundary and southern boundaries of locations 3692, 1361, 2186, 3842 and 1337 to the western boundary of location 3476; thence northerly, easterly and southerly along boundaries of that location to the southernmost south-western corner of location 3834; thence easterly along the southern boundary of that location to the south-western corner of location 1648; thence northerly and easterly along boundaries of that location to the western side of South-Western Highway (road number 51); thence generally southerly along that side to a point situate west of the junction of the eastern side of that Highway and the eastern side

of that State Forest to the south-western corner of location 4622; thence easterly along the southern boundary of that location and onwards to the western boundary of location 1250; thence northerly, easterly, again northerly, again easterly and southerly along boundaries of that location to its south-eastern corner and onwards to a point situate in prolongation westerly of the westernmost northern boundary of location 1398; thence easterly to the westernmost north-western corner of that location; thence southerly along the western boundary of that location and onwards to the northern boundary of location 2699; thence westerly and southerly along boundaries of that location to the northern boundary of location 3160; thence westerly along that boundary and onwards to the eastern boundary of location 501; thence southerly along that boundary and the eastern boundary of location 1581 to the south-eastern corner of the lastmentioned location; thence westerly and northerly along boundaries of that location to a point situate in prolongation easterly of the northernmost northern boundary of location 2517; thence westerly to and along that boundary to the eastern boundary of location 2635; thence southerly, westerly and northerly along boundaries of that location to the north-eastern corner of location 2572; thence westerly along the northern boundary of that location and onwards to the eastern boundary of location 1984; thence northerly, westerly and southerly along boundaries of that location to the south-eastern corner of location 1371; thence westerly along southern boundaries of that location and location 1770 and onwards to the eastern boundary of late Pastoral Lease 1083/93; thence southerly along that boundary to the northern boundary of location 1759; thence westerly along that boundary and onwards to the left bank of the Harris River; thence generally southerly downwards along that bank to a point situate in prolongation easterly of the northern boundary of late Timber Licence 96/144 as shown on Department of Lands and Surveys Original Plan Wellington 141; thence westerly, southerly and easterly to and along boundaries of that late licence to the northernmost north-western corner of late Timber Licence 96/141; thence southerly, westerly and again southerly along boundaries of that late licence to its south-western corner; thence westerly in prolongation of the southern boundary of that late licence to a point situate in prolongation northerly of the western boundary of location 2744; thence southerly to and along that boundary and western boundaries of locations 2638, 2745, 1200, 736 and 1170 to the south-western corner of the lastmentioned location; thence southerly, westerly and again southerly along boundaries of the Collie River Mineral Field to the north-western corner of location 4159; thence southerly along western boundaries of that location and location 3000 and onwards to the northern boundary of late reserve 12906; thence westerly and southerly along boundaries of that late reserve to the north-western corner of location 3380; thence southerly along the western boundary of that location to the north-eastern corner of location 1775; thence generally westerly along northern boundaries of that location to the easternmost south-eastern corner of location 2357; thence northerly and westerly along boundaries of that location to the eastern boundary of location 1857; thence northerly along that boundary to the south-eastern corner of location 1913; thence northerly and westerly along boundaries of that location to the north-eastern corner of location 1834; thence westerly, southerly, again westerly and again southerly along boundaries of that location and onwards to the southern side of road number 1104; thence generally westerly along that side to the eastern corner of location 2472; thence south-westerly along the south-eastern boundary of that location to the north-eastern corner of location 2183; thence westerly and southerly along boundaries of that location to a point situate in prolongation easterly of the northern boundary of location 1829; thence westerly to and along that boundary to the north-western corner of that location; thence southerly along the westernmost western boundary of that location to the northern boundary of location 1053; thence easterly, southerly and westerly along boundaries of that location to the eastern boundary of location 247; thence


southerly, westerly and northerly along boundaries of that location to the north-eastern corner of location 1098; thence westerly and southerly along boundaries of that location to the south-eastern corner of location 874; thence westerly along the southern boundary of that location to the eastern boundary of location 588; thence southerly, westerly and northerly along boundaries of that location to the north-eastern corner of location 1256; thence westerly and southerly along boundaries of that location to the north-eastern corner of location 3302; thence westerly along the northern boundary of that location and onwards to the western side of road number 588; thence generally south-westerly along that side to the northern boundary of location 2136; thence westerly, southerly and easterly along boundaries of that location to the north-western corner of location 1244; thence southerly along the western boundary of that location to the northernmost north-eastern corner of location 2419; thence westerly along the northern boundaries of that location, location 2405 and again location 2419 to the north-western corner of the lastmentioned location; thence southerly along the western boundary of that location to the northern boundary of location 1108; thence westerly and southerly along boundaries of that location to the southern boundary of late Pastoral Lease 3420/102; thence westerly along that boundary to the eastern boundary of location 2725; thence northerly and westerly along boundaries of that location and onwards to the eastern boundary of Boyanup Agricultural Area Lot 207; thence northerly along eastern boundaries of that lot and lots 206 and 205 to the north-eastern corner of the lastmentioned lot; thence westerly along the northern boundary of that lot to the north-eastern corner of location 2627; thence westerly and generally southerly along boundaries of that location to a point situate in prolongation easterly of the southern boundary of location 3217; thence westerly to and along that boundary to the eastern side of the Boyanup-Donnybrook Railway Reserve; thence generally south-easterly along that side to a point situate in prolongation easterly of the southern boundary of Boyanup Agricultural Area Lot 362; thence westerly to and along that boundary and southern boundaries of lots 209 and 107 and onwards to the south-eastern corner of lot 105; thence southerly to and along eastern boundaries of lots 214 and 215 to the south-eastern corner of the lastmentioned lot; thence westerly along the southern boundary of that lot to a point situate in prolongation northerly of the eastern boundary of location 725; thence southerly along that prolongation to the north-eastern corner of that location; thence westerly and southerly along boundaries of that location to the north-eastern corner of location 724; thence westerly along the northern boundary of that location to the eastern boundary of location 723; thence northerly, westerly, southerly and generally south-easterly along boundaries of that location to the south-western corner of location 724; thence south-easterly along the southern boundary of that location to a point situate in prolongation northerly of the eastern boundary of location 171; thence southerly and westerly to and along boundaries of that location to the easternmost north-eastern corner of location 829; thence southerly and westerly along boundaries of that location to its southernmost south-western corner and onwards to the south-western side of road number 705; thence north-westerly along that side to the southern boundary of location 1012; thence westerly along that boundary to the eastern boundary of location 2499; thence southerly, westerly and northerly along boundaries of that location to a point situate east of the northern corner of location 2704; thence west to that corner; thence southerly along the western boundary of that location and onwards to the southern side of the Busselton-Nannup Railway Reserve; thence generally north-westerly along that side to the southern boundary of Sussex Location 113 (reserve 18047); thence westerly and northerly along boundaries of that location to the southern side of the Busselton-Nannup Railway Reserve aforesaid; thence generally westerly along that side to a point situate in prolongation southerly of the western boundary of location 309; thence northerly to and

along that boundary and the western boundary of location 236 to the southern boundary of location 368; thence westerly, northerly and easterly along boundaries of that location to the western boundary of location 68; thence northerly along that boundary to the southern boundary of location 1392; thence westerly and northerly along boundaries of that location to its north-western corner; thence northerly along the western boundary of Wellington Location 1188 to the left bank of the Ludlow River; thence generally north-westerly downwards along that bank to the eastern boundary of location 2259; thence southerly, westerly and northerly along boundaries of that location to its north-western corner and onwards along the western boundary of location 4507 to the southern side of road number 3888; thence generally westerly along that side to the north-western corner of Sussex Location 1406; thence westerly and southerly to and along boundaries of Wellington Location 2615 to the northernmost north-eastern corner of Sussex Location 868; thence westerly along the northern boundary of that location to the easternmost north-eastern corner of location 1174; thence westerly and generally northerly along boundaries of that location to its northern corner;

thence north-westerly to the intersection of the left bank of the Ludlow River aforesaid and the north-western side of the Busselton-Boyanup Railway Reserve; thence generally north-westerly downwards along that bank to the eastern boundary of location 227; thence northerly and westerly along boundaries of that location to its northernmost north-western corner; thence north-easterly along the north-western boundary of Wellington Location 2324 to the southern corner of Stirling Estate Lot 116; thence generally north-westerly along south-western boundaries of that lot and lot 146 to the northern corner of Sussex Location 41; thence south-westerly along the north-western boundary of that location to the eastern corner of location 11; thence north-westerly along the north-eastern boundary of that location and onwards to the low water mark of the Indian Ocean aforesaid, and thence generally north-north-easterly along that low water mark to the starting point.

Excluding the land contained within the Bunbury Electoral District as described in this schedule.

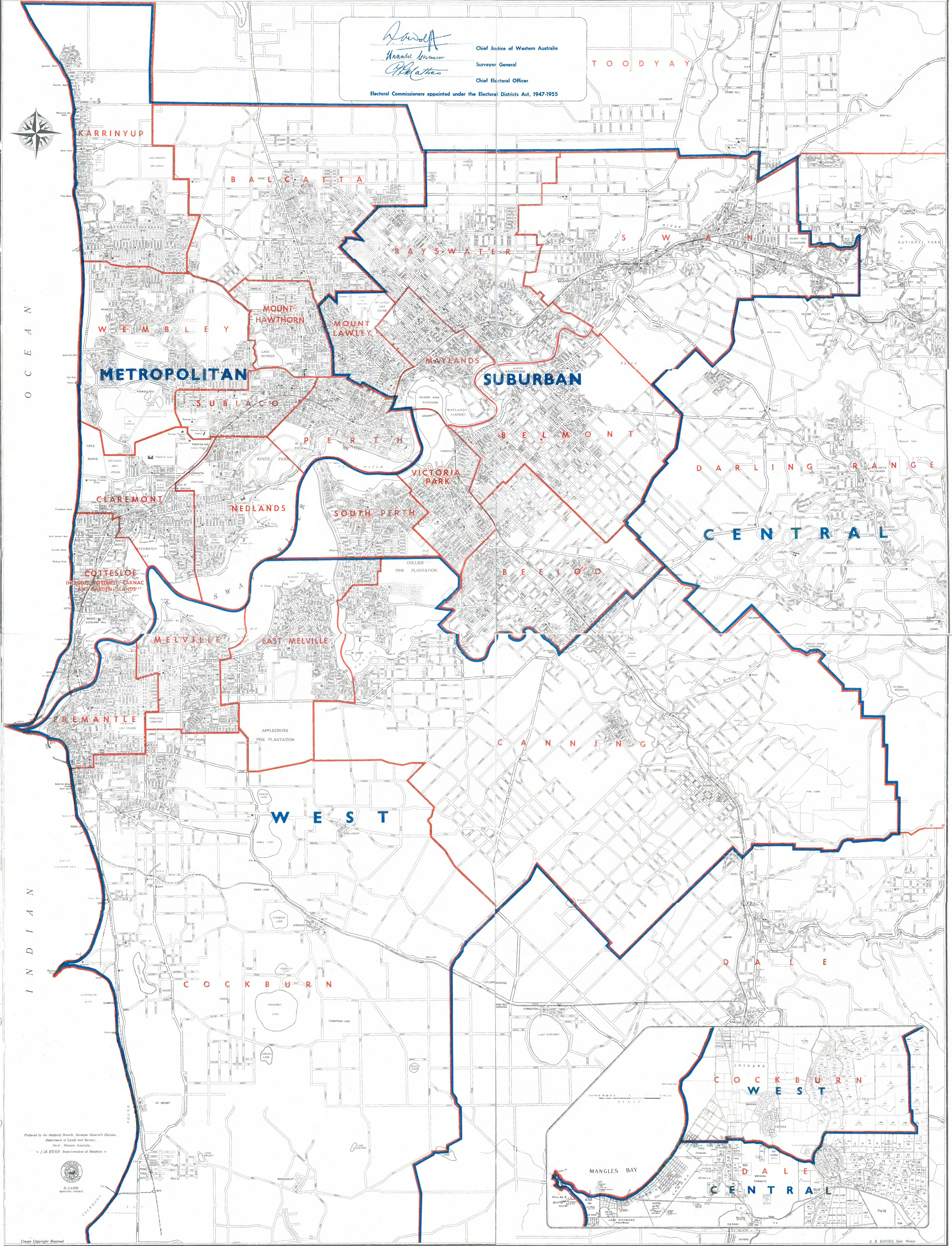
Including Gerrard Island and the islands adjacent.



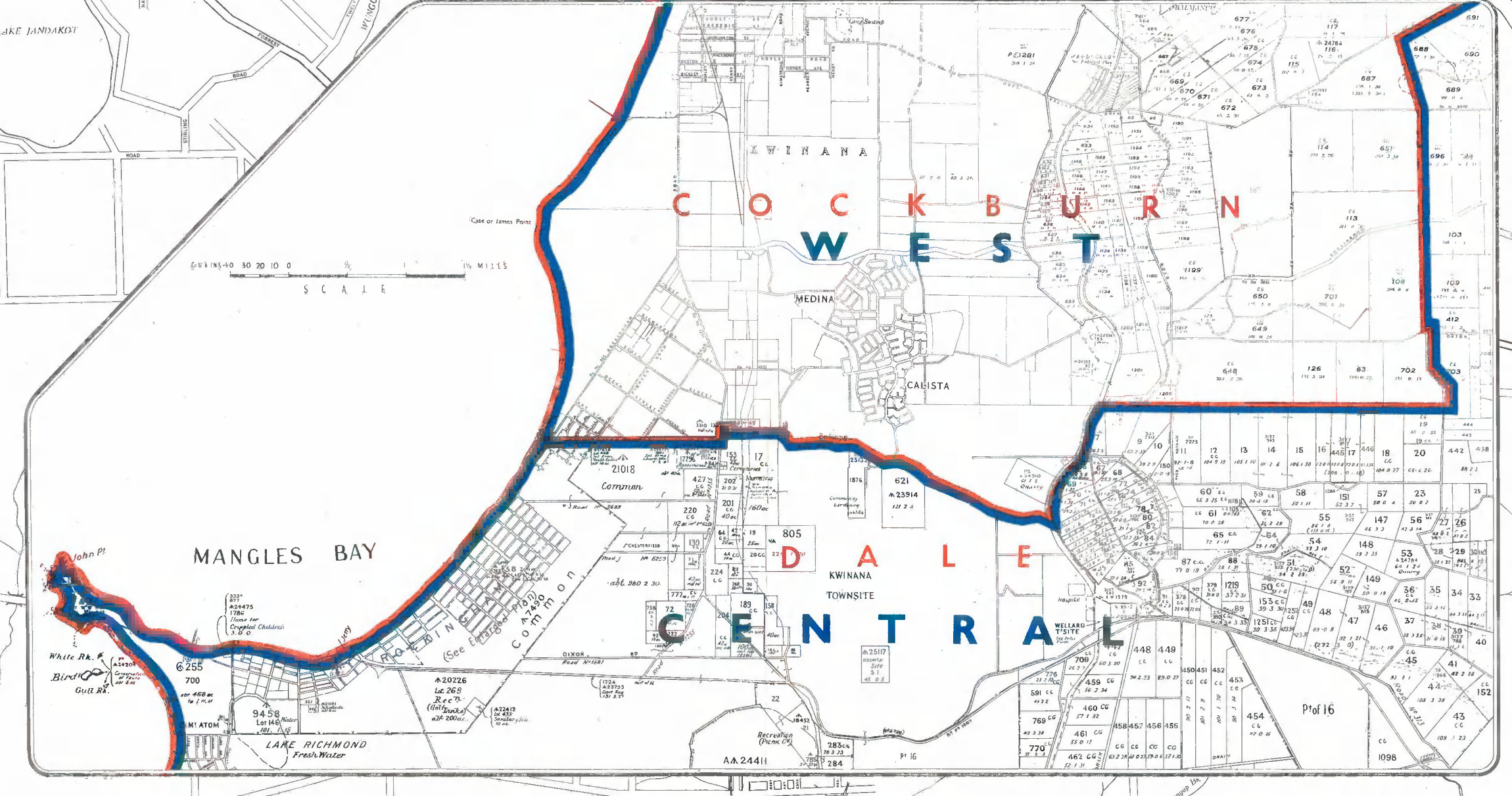
Rowell
Harman
Phelan

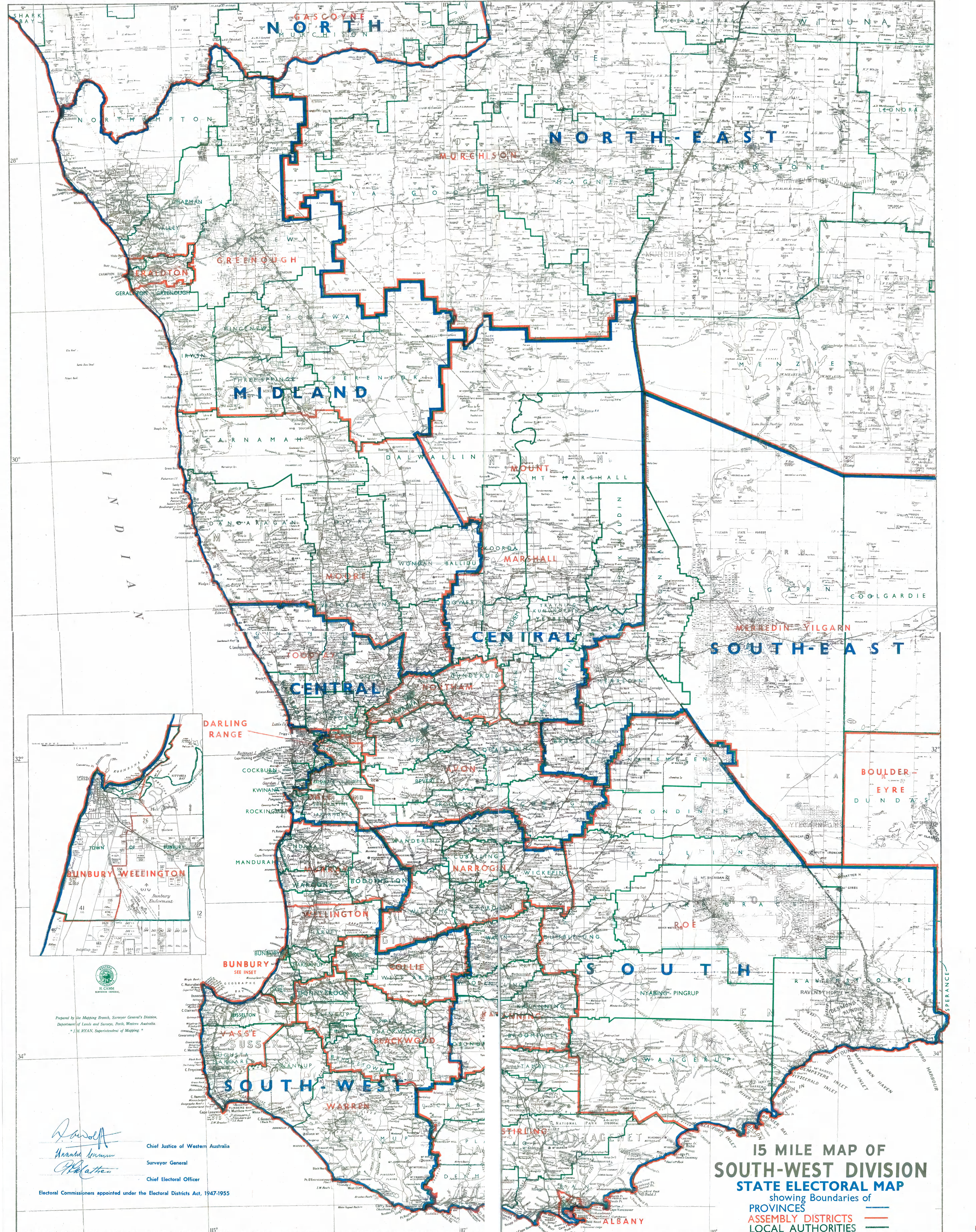
Chief Justice of Western Australia
Surveyor General
Chief Electoral Officer

Electoral Commissioners appointed under the Electoral Districts Act, 1947-1955



Prepared by the Mapping Branch, Surveyor General's District,
Department of Lands and Surveys,
Perth, Western Australia.
* J.M. RYAN Superintendent of Mapping *





**15 MILE MAP OF
SOUTH-WEST DIVISION**
STATE ELECTORAL MAP
showing Boundaries of
PROVINCES
ASSEMBLY DISTRICTS
LOCAL AUTHORITIES

December, 1961

PLAN No. 2 (Set of 3)

Prepared by the Mapping Branch, Surveyor General's Division,
Department of Lands and Surveys, Perth, Western Australia.
* J. M. RYAN, Superintendent of Mapping.

R. J. Ryan
Surveyor General

J. M. Ryan
Chief Electoral Officer

Electoral Commissioners appointed under the Electoral Districts Act, 1947-1955

Price 5/-

By Authority: ALEX. B. DAVIES.

MURCHISON

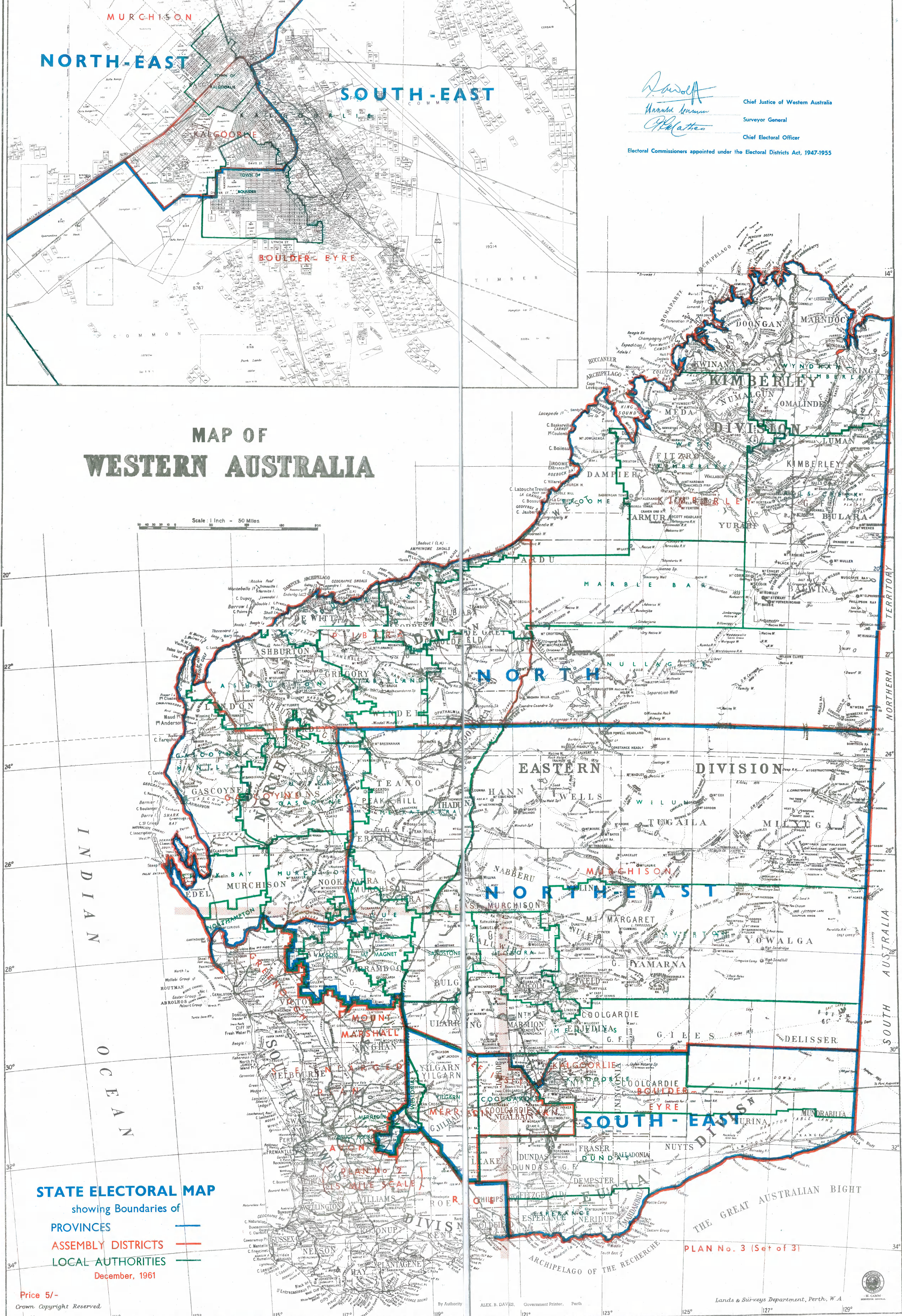
NORTH-EAST

SOUTH-EAST

BOULDER-EYRE

MAP OF WESTERN AUSTRALIA

Scale: 1 inch = 50 Miles



Handwritten signatures of the Chief Justice, Surveyor General, and Chief Electoral Officer.

Chief Justice of Western Australia

Surveyor General

Chief Electoral Officer

Electoral Commissioners appointed under the Electoral Districts Act, 1947-1955

STATE ELECTORAL MAP

showing Boundaries of

PROVINCES

ASSEMBLY DISTRICTS

LOCAL AUTHORITIES

December, 1961

Price 5/-

Crown Copyright Reserved

PLAN No. 3 (Set of 3)

Lands & Surveys Department, Perth, W.A.