



Government Gazette

OF

WESTERN AUSTRALIA

(Published by Authority at 3.30 p.m.)

(REGISTERED AT THE GENERAL POST OFFICE, PERTH, FOR TRANSMISSION BY POST AS A NEWSPAPER)

No. 2]

PERTH: FRIDAY, 8th JANUARY

[1971

ERRATUM.

Forests Act, 1918.

ORDER IN COUNCIL.

THE Order in Council which appeared in *Government Gazette* (No. 110) of 18th December, 1970, on page 3809, is amended by deleting the figures "4121" and inserting "5121" in lieu.

AT a Meeting of the Executive Council held in the Executive Council Chamber, at Perth, this 23rd day of December, 1970, the following Orders in Council were authorised to be issued:—

Child Welfare Act, 1947-1969.

ORDER IN COUNCIL.

WHEREAS by section 19 (2) (a) of the Child Welfare Act, 1947-1969, it is provided that the Governor may appoint such persons, male or female, as he may think fit, to be members of any particular Children's Court and may determine the respective seniorities of such members and whereas by section 19 (1) (b) (ii) of the said Act the Governor may amend, vary or revoke any such appointment: Now therefore His Excellency the Governor by and with the advice and consent of the Executive Council doth hereby appoint the persons named in the First Schedule hereto to be Members of the Children's Court at the place mentioned and doth hereby revoke the appointments of the persons named in the Second Schedule hereto as Members of the Children's Courts at the places mentioned.

First Schedule.

Marble Bar:

Camillo Peter Duffy
Aeneas Lenihan

Second Schedule.

Marble Bar:

John Chaffey Baker
William Walter Nicholls

Cue:

James Boyd

W. S. LONNIE,
Clerk of the Council.

Child Welfare Act, 1947-1969.

ORDER IN COUNCIL.

WHEREAS by section 19 (2) (a) of the Child Welfare Act, 1947-1969, it is provided that the Governor may appoint such persons, male or female, as he may think fit, to be members of any particular Children's Court and may determine the respective seniorities of such members; now, therefore, His Excellency the Governor, by and with the advice and consent of the Executive Council, doth hereby appoint for the period of one year from the 1st day of January, 1971, the person named in the schedule hereto, to be a Member of the Children's Courts at Perth, Fremantle and Midland.

W. S. LONNIE,
Clerk of the Council.

Schedule.

Glenice Allison Gordon.

Child Welfare Act, 1947-1969.

ORDER IN COUNCIL.

WHEREAS by section 19 (2) (a) of the Child Welfare Act, 1947-1969, it is provided that the Governor may appoint such persons, male or female, as he may think fit, to be members of any particular Children's Court, and may determine the respective seniorities of such members; Now, therefore His Excellency the Governor, by and with the advice and consent of the Executive Council, doth hereby appoint Catherine Hough to be a Member of the Children's Court at Kalgoorlie.

W. S. LONNIE,
Clerk of the Council.

Land Act, 1933-1969.

ORDER IN COUNCIL.

Corr. 1556/92.

WHEREAS by section 33 of the Land Act, 1933-1969, it is made lawful for the Governor to direct that any Reserve shall vest in and be held by any Municipality, Body Corporate, or other person or

persons to be named in the Order, in trust for any of the purposes set forth in section 29 of the said Act, or for the like or other public purposes to be specified in such Order and with power of sub-leasing; and whereas it is deemed expedient that Reserve No. 2431 should vest in and be held by the Shire of Bridgetown-Greenbushes in trust for the purpose of "Hallsite": now, therefore, His Excellency the Governor, by and with the advice and consent of the Executive Council, doth hereby direct that the beforementioned Reserve shall vest in and be held by the Shire of "Bridgetown-Greenbushes" in trust for "Hallsite", with power to the said Shire of Bridgetown-Greenbushes, subject to the approval in writing of the Minister for Lands being first obtained, to lease the whole or any portion of the said Reserve for any term not exceeding 21 years from the date of the lease subject nevertheless to the powers reserved to him by section 37 of the said Act.

W. S. LONNIE,
Clerk of the Council.

Land Act, 1933-1969.

ORDERS IN COUNCIL.

WHEREAS by section 33 of the Land Act, 1933-1969, it is made lawful for the Governor to direct that any Reserve shall vest in and be held by any Municipality, Body Corporate, or other person or persons to be named in the order in trust for the like or other public purposes to be specified in such order: And whereas it is deemed expedient as follows:—

Corres. 13839/08.—That Reserve No. 11746 should vest in and be held by the Shire of Busselton in trust for the purpose of "Water".

Corres. 17148/10.—That Reserve No. 19351 should vest in and be held by the Shire of Dowerin in trust for the purpose of "Use and Requirements of the Shire of Dowerin".

Corres. 6194/02 V2.—That Reserve No. 23244 should vest in and be held by the Shire of Ravens-thorpe in trust for the purpose of "Hallsite and Park".

Corres. 3595/54.—That Reserve No. 24119 should vest in and be held by the Shire of Three Springs in trust for the purpose of "Infant Health Centre".

Corres. 2954/60.—That Class "A" Reserve No. 26161 should vest in and be held by the Western Australian Wild Life Authority in trust for the purpose of "Conservation of Flora and Fauna".

Corres. 1767/05.—That Reserve No. 30726 should vest in and be held by the Minister for Native Welfare in trust for the purpose of "Housing (Native Welfare Department)".

Corres. 121/64.—That Reserve No. 30727 should vest in and be held by the Shire of Wyndham-East Kimberley in trust for the purpose of "Gravel".

Corres. 121/64.—That Reserve No. 30728 should vest in and be held by the Commissioner of Main Roads in trust for the purpose of "Gravel (Main Roads Department)".

Now, therefore, His Excellency the Governor, by and with the advice and consent of the Executive Council, doth hereby direct that the beforementioned Reserves shall vest in and be held by the abovementioned bodies, in trust for the purposes aforesaid, subject nevertheless to the powers reserved to him by section 37 of the said Act.

W. S. LONNIE,
Clerk of the Council.

Land Act, 1933.

ORDERS IN COUNCIL.

WHEREAS by section 33 of the Land Act, 1933, it is made lawful for the Governor to direct that any Reserve shall vest in and be held by any Municipality, Body Corporate, or other person or persons to be named in the Order, in trust for any of the purposes set forth in section 29 of the said

Act, or for the like or other public purposes to be specified in such Order and with power of sub-leasing; and whereas it is deemed expedient as follows:—

Corres. 11823/02 V.6.—That all that portion of Class "A" Reserve No. 8427, exclusive of Sussex Location 4309, should vest in and be held by the National Parks Board of Western Australia in trust for the purpose of "Protection and Preservation of Caves and Flora and Health and Pleasure Resort".

Corres. 14252/02.—That Class "A" Reserve No. 8768 should vest in and be held by the National Parks Board of Western Australia in trust for the purpose of "Protection and Preservation of Caves and Health and Pleasure Resort".

Corres. 15750/08 V.6.— That all that portion of Class "A" Reserve No. 13404 situated northward of a line in prolongation westward of the southern boundary of Sussex Location 540 should vest in and be held by the National Parks Board of Western Australia in trust for the purpose of "Recreation—Ocean Frontage".

Corres. 5185/20.—That Class "A" Reserve No. 20455 should vest in and be held by the National Parks Board of Western Australia in trust for the purpose of "Tourist Resort".

Now, therefore, His Excellency the Governor, by and with the advice and consent of the Executive Council, doth hereby direct that the beforementioned Reserves should vest in and be held by the National Parks Board of Western Australia in trust for "Tourist Resort" with power to the said National Parks Board of Western Australia to lease the whole or any portion of the said Reserves for any term not exceeding 21 years from the date of the lease subject nevertheless to the powers reserved to him by section 37 of the said Act.

W. S. LONNIE,
Clerk of the Council.

Museum Act, 1969.

ORDER IN COUNCIL.

WHEREAS it is enacted by subsection (2) of section 40 of the Museum Act, 1969, that if the Minister approves of a recommendation of the Trustees made under subsection (1) of that section, the Governor may, by Order in Council, vest the historic wreck (to which the recommendation relates) in the Museum; and whereas the Minister has approved of a recommendation of the Trustees made under and in accordance with that subsection that the historic wreck namely the "Lancier" be vested in the Museum on behalf of the Crown, for the purposes of the Act: Now therefore, His Excellency the Governor, acting with the advice and consent of the Executive Council, doth hereby so vest in The Western Australian Museum the historic wreck described in the Schedule to this Order in Council.

W. S. LONNIE,
Clerk of the Council.

Schedule.

Name of Ship; Year of Wreck; Location of Wreck.
"Lancier"; 1839; About 1300 feet south-east of Hilgel Passage. Latitude 32° 5' 0" S. Longitude 115° 38' 18" E.

Explosives and Dangerous Goods Act, 1961-1967.

ORDER IN COUNCIL.

WHEREAS it is enacted, *inter alia*, by section 14 of the Explosives and Dangerous Goods Act, 1961-1967, that the Governor may from time to time by Order in Council, classify explosives and declare any specified explosive to be an authorised explosive for the purposes of that Act and that the Governor shall not so classify or declare any explosive until the Chief Inspector has defined the composition, quality and character of that explosive; but such

definition in respect of the explosive is not required to be published in the Order in Council classifying that explosive; and whereas it is further enacted that an Order in Council made under the said section may be cancelled or from time to time varied by a subsequent Order in Council; and whereas the Chief Inspector has defined the composition, quality and character of the explosive hereinafter mentioned and it is now expedient that the Order in Council made by the Governor on the 22nd day of July, 1964 be varied accordingly: Now, therefore, His Excellency the Lieutenant-Governor and Administrator, acting with the advice and consent of the Executive Council, and in exercise of the powers aforesaid, doth hereby vary the abovementioned Order in Council—

- (a) by adding under the heading "CLASS 2—NITRATE MIXTURE" in the schedule to that Order, the item—
Iregel (ZZ)
- (b) by adding under the subheading "Division 2" under the heading "CLASS 3—NITRO COMPOUND" in the schedule to that Order the item—
Superseis Seismic Charges (ZZ).
- (c) by adding under the subheading "Division 3" under the heading "CLASS 6—AMMUNITION" in the schedule to that Order the item—
Superseis Blasting Caps (Z)

and declare those items to be authorised explosives for the purposes of the said Act, with effect from and including the day of the publication of this Order in the *Government Gazette*.

W. S. LONNIE,
Clerk of the Council.

LAND AGENTS ACT, 1921.

Application for License in the First Instance.

To the Court of Petty Sessions at Perth:

I, RODNEY JOHN MCGHEE, of 27 Haselmere Way, Morley, W.A., Administrator in Real Estate Agent's Office, having attained the age of twenty-one years, hereby apply on my behalf for a license to carry on the business of a land agent under the Land Agents Act, 1921. The principal place of business will be at Room 4, 1st Floor, Queen's Chambers, 97 William Street, Perth, W.A.

Dated the 28th day of December, 1970.

R. J. MCGHEE,
Signature of Applicant.

Appointment of Hearing.

I hereby appoint the 9th day of February, 1971, at 2.15 o'clock in the afternoon as the time for the hearing of the foregoing application at the Court of Petty Sessions at Perth.

Dated the 30th day of December, 1970.

C. E. EMMS,
Clerk of Petty Sessions.

Objection to the granting of the application may be served on the applicant and the Clerk of Petty Sessions at any time prior to seven days before the date appointed for the hearing.

LAND AGENTS ACT, 1921.

Application for License in the First Instance.

To the Court of Petty Sessions at Perth:

I, COURTNEY JAMES HARWOOD, of 23 Jarrad Street, Cottesloe, W.A., Manager, having attained the age of twenty-one years, hereby apply on my behalf for a license to carry on the business of a land agent under the Land Agents Act, 1921. The Principal place of business will be at c/o Major Holding, First Floor, Government Employees' Hospital Benefit Building, 60 Stirling Street, Perth.

Dated the 29th day of December, 1970.

C. HARWOOD,
Signature of Applicant.

Appointment of Hearing.

I hereby appoint the 9th day of February 1971, at 2.15 o'clock in the afternoon as the time for the hearing of the foregoing application at the Court of Petty Sessions at Perth.

Dated the 30th day of December, 1970.

C. E. EMMS,
Clerk of Petty Sessions.

Objection to the granting of the application may be served on the applicant and the Clerk of Petty Sessions at any time prior to seven days before the date appointed for the hearing.

LAND AGENTS ACT, 1921.

Application for License in the First Instance.

To the Court of Petty Sessions at Perth:

I, GRAEME ALFRED COOPER, of 26 Halley Street, North Innaloo, W.A., Valuer, having attained the age of twenty-one years, hereby apply on my behalf for a license to carry on the business of a land agent under the Land Agents Act, 1921. The principal place of business will be at 1306 Hay Street, West Perth.

Dated the 29th day of December, 1970.

G. A. COOPER,
Signature of Applicant.

Appointment of Hearing.

I hereby appoint the 2nd day of February, 1971, at 2.15 o'clock in the afternoon as the time for the hearing of the foregoing application at the Court of Petty Sessions at Perth.

Dated the 29th day of December, 1970.

C. E. EMMS,
Clerk of Petty Sessions.

Objection to the granting of the application may be served on the applicant and the Clerk of Petty Sessions at any time prior to seven days before the date appointed for the hearing.

LAND AGENTS ACT, 1921.

(AS AMENDED.)

Application for License in the First Instance.

To the Court of Petty Sessions at Perth:

I, JOHN GODFREY BLAKE, of 84 Louise Street, Nedlands, Real Estate Manager, having attained the age of twenty-one years, hereby apply on my behalf (on behalf of the Company registered by the name of Geo. Falle & Co.) for a license to carry on the business of a land agent under the Land Agents Act, 1921. (As amended). The principal place of business will be at 20 Scarborough Beach Road, Scarborough.

Dated the 30th day of December, 1970.

J. GODFREY BLAKE,
Signature of Applicant.

Appointment of Hearing.

I hereby appoint the 9th day of February, 1971, at 2.15 o'clock in the afternoon as the time for the hearing of the foregoing application at the Court of Petty Sessions at Perth.

Dated the 31st day of December, 1970.

C. E. EMMS,
Clerk of Petty Sessions.

Objection to the granting of the application may be served on the applicant and the Clerk of Petty Sessions at any time prior to seven days before the date appointed for the hearing.

LAND AGENTS ACT, 1921 (AS AMENDED).

Application for Transfer of a License.

To the Court of Petty Sessions at Pinjarra:

I, JUDITH ALICE GREEN, of 29 Janis Street, Mandurah, hereby apply on behalf of a firm Holland & Green, the partners of which are Judith Alice Green and Ignatius Maurice Holland, for the license currently issued to Judith Alice Green, on behalf of a firm Murray Estate Agency, to be transferred to me to carry on business as a Land Agent at 85 Mandurah Terrace, Mandurah.

Dated the 30th day of December, 1970.

J. GREEN,

Signature of Applicant (Transferee).

I, Judith Alice Green, concur in this application.

J. GREEN,

Signature of Transferor.

Appointment of Hearing.

I hereby appoint the 18th day of February 1971, at 10 o'clock in the forenoon, as the time for the hearing of the foregoing application at the Court of Petty Sessions at Pinjarra.

Dated the 30th day of December, 1970.

R. W. CADDY,

Clerk of Petty Sessions.

Objection to the granting of the license may be served on the applicant and the Clerk of Petty Sessions at any time prior to seven days before the date appointed for the hearing.

LAND AGENTS ACT, 1921.

Application for Transfer of a License.

To the Court of Petty Sessions at Perth:

I, WILLIAM MARSHALL BROWN, of 28 Ridge Street, South Perth, hereby apply on my own behalf trading as W. M. Brown & Co., for the license currently issued to W. M. Brown on behalf of a firm W. M. Brown & Co. to be transferred to me to carry on business as a Land Agent at 116 Angelo Street, South Perth.

Dated the 5th day of January, 1971.

W. M. BROWN,

Signature of Applicant (Transferee).

I, William Marshall Brown, concur in this application.

W. M. BROWN,

Signature of Transferor.

Appointment of Hearing.

I hereby appoint the 23rd day of February, 1971, at 2.15 o'clock in the afternoon, as the time for the hearing of the foregoing application at the Court of Petty Sessions at Perth.

Dated the 5th day of January, 1971.

C. E. EMMS,

Clerk of Petty Sessions.

Objection to the granting of the license may be served on the applicant and the Clerk of Petty Sessions at any time prior to seven days before the date appointed for the hearing.

LAND AGENTS ACT, 1921.

Application for License in the First Instance.

To the Court of Petty Sessions at Perth:

I, JOHN NICOL AMBROSE WILKINS, of Flat 1, 5 Goldsmith Road, Claremont, Real Estate Salesman, having attained the age of twenty-one years, hereby apply on behalf of Myself for a license to carry on the business of a land agent under the Land Agents Act, 1921. The principal place of business will be at 63 St. George's Terrace, Perth.

I am the holder of a current license to carry on such business.

Dated the 17th day of December, 1970.

JOHN WILKINS,

Signature of Applicant.

Appointment of Hearing.

I hereby appoint the 9th day of February, 1971, at 2.15 o'clock in the afternoon as the time for

the hearing of the foregoing application at the Court of Petty Sessions at Perth.

Dated the 30th day of December, 1970.

C. E. EMMS,

Clerk of Petty Sessions.

Objection to the granting of the application may be served on the applicant and the Clerk of Petty Sessions at any time prior to seven days before the date appointed for the hearing.

Public Service Commissioner's Office,

Perth, 6th January, 1971.

THE following promotions have been approved:—

P. J. Greenwood, Clerk, C-IV, Maintenance Section, Maintenance and Relief Branch, to be Clerk, C-II-1, Accounts Branch, Child Welfare Department, as from 18th December, 1970.

F. B. Sands, Assistant Parliamentary Draftsman and Relieving Solicitor, Level 5, to be Senior Assistant Parliamentary Draftsman, Level 6, Parliamentary Draftsman Office, Crown Law Department, as from 23rd December, 1970.

M. V. Smith, Clerk, C-IV, Correspondence, Record and Staff Section, Clerical Branch, Child Welfare Department, to be Clerk, C-II-1, Court of Petty Sessions, Perth, Court Offices, Crown Law Department, as from 20th November, 1970.

N. E. McLaughlin, Inspector Special Investigations, G-II-4, to be Chief Inspector, G-II-7, Fisheries Inspection Section, Administrative Branch, Department of Fisheries and Fauna, as from 18th December, 1970.

E. Dell, Clerk, C-II-2, Horticulture Division, Department of Agriculture, to be Clerk, C-II-3, Clerical Branch, Department of Fisheries and Fauna, as from 9th October, 1970.

B. A. Carmichael, Senior Inspector, Perth, G-II-3, to be Supervising Inspector, G-II-5, Fisheries Inspection Branch, Department of Fisheries and Fauna, as from 18th December, 1970.

G. M. Sheridan, Clerk, C-IV, Strong Room Branch, Office of Titles, Crown Law Department, to be Clerk, C-II-1, Applications and Inspections Branch, Department of Lands and Surveys, as from 20th November, 1970.

T. J. Holt, Clerk, C-IV, Maintenance Section, Maintenance and Relief Branch, Child Welfare Department, to be Clerk, C-II-1, General Section, Medical Department, Medical and Health Services, as from 4th December, 1970.

W. Phillips, Relieving Mining Registrar, C-II-3/4, Kalgoorlie Offices, Outstation Branch, to be Mining Registrar, C-II-4/5, Cue, Department of Mines, as from 18th December, 1970.

J. I. Burrige, Visiting Nurse, G-III-3, General Section, Clerical Branch, Public Health Department, Medical and Health Services, to be District Officer (Female), G-II-1/5, Field Division, Department of Native Welfare, as from 13th November, 1970.

W. G. Hills, Clerk, C-IV, Engineering Division, Mechanical and Plant Engineer's Branch, Public Works Department, to be Assistant Operations Officer, G-II-1, State Civil Emergency Service Branch, Premier's Department, as from 4th December, 1970.

L. G. Goodridge, Senior Clerk, C-II-4, Projects and Statistical Section, General Branch, to be Clerk-in-Charge, C-II-5, War Service Homes Section, Accounts Branch, State Housing Commission, as from 20th November, 1970.

W. C. Brown, Deputy Government Printer, A-I-1, to be Government Printer, A-I-3, Government Printing Office, Treasury Department, as from 8th January, 1971.

THE following resignations have been accepted:—

Name; Department; Date.

A. N. Wilson; Agriculture; 15/1/71.

M. G. Harrington; Child Welfare; 15/1/71.

A. J. Counsel; Child Welfare; 17/12/70.

D. R. Seal; Crown Law; 15/1/71.

L. Lim; Crown Law; 31/12/70.

C. C. Budd; Crown Law; 8/1/71.
 D. S. Manning; Crown Law; 9/12/70.
 K. S. Scott; Crown Law; 23/12/70.
 K. D. Barr; Crown Law; 31/12/70.
 R. S. Noble; Crown Law; 31/12/70.
 I. L. H. Marshall; Crown Law; 14/12/70
 D. L. Morris; Crown Law; 17/12/70.
 P. E. Browne; Crown Law; 31/12/70.
 M. C. Ammerer; Fisheries and Fauna; 22/1/71.
 C. A. Haley; Government Stores; 8/1/71.
 C. P. Wood; Harbour and Light; 31/12/70.
 D. B. Doohan; Labour; 16/12/70.
 I. Anderson; Lands and Surveys; 15/1/71.
 I. E. McKibbin; Lands and Surveys; 15/1/71.
 E. B. Garrity; Lands and Surveys; 24/12/70.
 A. G. Kent; Lands and Surveys; 31/12/70.
 M. Papaelis; Lands and Surveys; 19/10/70.
 J. Marshall; Mental Health Services; 11/12/70.
 T. J. Clemkey; Medical; 20/11/70.
 P. J. Worthy; Medical and Health Services;
 6/11/70.
 E. M. Bromilow; Medical and Health Services;
 4/12/70.
 R. W. Bee; Medical and Health Services;
 31/12/70.
 P. J. M. Colgan; Medical and Health Services;
 4/12/70.
 E. P. Healy; Medical and Health Services;
 23/10/70.
 B. U. Ocinski; Medical and Health Services;
 4/12/70.
 R. W. Stevens; Metropolitan Water Supply
 Board; 29/12/70.
 A. M. Den Hollander; Metropolitan Water
 Supply Board; 31/12/70.
 C. A. Malone; Metropolitan Water Supply
 Board; 18/12/70.
 N. H. Lamont; Metropolitan Water Supply
 Board; 24/11/70.
 S. E. Franklin; Metropolitan Water Supply
 Board; 6/1/71.
 L. J. Green; Metropolitan Water Supply Board;
 8/1/71.
 P. E. Sawyer; Mines; 24/12/70.
 N. A. C. Browne; Mines; 4/11/70.
 M. L. Hall; Police; 19/11/70.
 S. D. Palmer; Police; 3/12/70.
 R. Sansalone; Police; 25/9/70.
 J. M. Moore; Police; 13/11/70.
 J. A. Smith; Public Works; 4/12/70.
 J. A. J. Pardoe; Public Works; 31/12/70.
 K. Paton; Public Works; 15/1/71.
 D. M. Hewitt; Public Works; 23/10/70.
 K. D. Charman; Public Works; 16/10/70.
 J. A. Strickland; Public Works; 20/11/70.
 L. M. Carr; State Government Insurance Office;
 24/12/70.
 A. M. Burnett; State Housing Commission;
 31/12/70.
 D. L. Row; State Housing Commission; 5/2/71.
 P. Edgell; State Housing Commission; 24/12/70.
 E. S. Carter; State Taxation; 24/12/70.
 J. A. N. Bodger; Town Planning; 31/12/70.
 J. E. Scharf; Town Planning; 27/11/70.
 S. P. Hicks; Treasury; 29/12/70.
 M. J. Bransby; Treasury; 24/12/70.

THE following retirements have been accepted:—

A. B. Davies; Government Print; 7/1/71.
 T. W. Lang; Metropolitan Water Supply Board;
 12/1/71.
 H. H. Kretchmar; Mines; 15/1/71.

THE following offices have been created:—

Item 01 3966, Inspector, Grade 4, G-VII-1/2, In-
 spection Services Branch, Horticultural Division,
 Department of Agriculture.

Item 01 1394, Assistant Merredin, G-IX, District
 Offices, Clerical Branch, Department of Agriculture.

Item 01 2363, Typist, C-V, Typists' Section, Brands
 and Clerical Branch, Animal Division, Department
 of Agriculture.

Item 11 0638, Clerk Relieving, C-II-1, Accounts
 Branch, Crown Law Department.

Item 14 2647, Typist, C-V, Library, Clerical
 Branch, Education Department.

Item 14 2680, Assistant, G-IX, Library, Clerical
 Branch, Education Department.

Item 14 5041, Laboratory Technician, Grade 3,
 G-II-1/2, Carlisle Technical School, Technical
 Schools, Technical Education Division, Education
 Department.

Item 14 4463, Assistant, G-IX, Mt. Lawley Tech-
 nical College, Technical Colleges, Technical Educa-
 tion Division, Education Department.

Item 14 3748, Typist, C-V, Clerical Branch, Tech-
 nical Education Division, Education Department.

Item 16 0188, Clerk, C-IV, Clerical Branch, De-
 partment of Fisheries and Fauna.

Item 36 1475, Clerk, C-IV, Accounts Branch, Gov-
 ernment Stores Department, Treasury Department.

Item 36 1600, Assistant, G-IX, Accounts Branch,
 Government Stores Department, Treasury Depart-
 ment.

Items 07 2710, 07 2715, Assistant, G-IX, Account-
 ing Machinists' Section, Accounts Branch, Medical
 Department, Medical and Health Services.

Item 22 4180, Assistant, G-IX, Meter Reading
 Branch, Accounts Division, Metropolitan Water
 Supply Board.

Item 22 4695, Laboratory Assistant, G-X, Inves-
 tigation and Design Branch, Engineering Division,
 Metropolitan Water Supply Board.

Items 22 1270, 22 1280, Clerk, C-IV, Seasonal
 Duties, Revenue Branch, Accounts Division, Metro-
 politan Water Supply Board.

Item 22 3590, Clerk, C-IV, Expenditure Branch,
 Accounts Division, Metropolitan Water Supply
 Board.

Item 23 0166, Clerk Typist, C-V, Coal Miners'
 Pensions Section, Administrative Division, Depart-
 ment of Mines.

Item 26 0414, Assistant, G-IX, North-West Plan-
 ning and Co-ordinating Authority, Premier's De-
 partment.

Item 08 0483, Typist, C-V, Typists' Branch, Pub-
 lic Health Department, Medical and Health Ser-
 vices.

THE title and/or classification of the following
 offices have been amended:—

Item 31 0215, occupied by I. R. Stannard, In-
 spector, General Section, Administrative Division,
 State Government Insurance Office, amended from
 C-II-3 to C-II-3/4 with effect from 22nd June, 1970.

Item 01 6700, occupied by J. R. H. Riches, Ad-
 viser, Grade 3, Soil Conservation Service, Soils Di-
 vision, Department of Agriculture, amended from
 Level 1 to Item 01 6694, Adviser, Grade 2, Level 2,
 with effect from 1st December, 1970.

Item 35 2265, occupied by G. D. Price, Clerk
 Typist, Superannuation Board, Treasury Depart-
 ment, amended from C-V to C-II-1, Item 35 2255,
 with effect from 1st December, 1970.

Item 11 4510, vacant, Carnarvon Court, Court
 Offices Branch, Crown Law Department, amended
 from Assistant, G-IX, to Typist, C-V, with effect
 from 11th December, 1970.

Item 01 2350, vacant, Typists' Section, Brands
 and Clerical Branch, Department of Agriculture,
 amended from Clerk Typist, C-V, to Typist, with
 effect from 18th December, 1970.

Item 09 0250, occupied by R. J. Slattery, Profes-
 sional Division, Mental Health Services, amended
 from Pharmacist, Level 2, to Deputy Chief Phar-
 macist, Level 2, with effect from 18th December,
 1970.

J. B. CROOKS,
 Deputy Public Service Commissioner.

LOCAL GOVERNMENT DEPARTMENT.

APPLICATIONS are invited from permanent of-
 ficers who are qualified in accountancy to act in
 the Inspection Branch of the Local Government
 Department for an indefinite period.

The appointee would be on loan to that depart-
 ment and would be paid an allowance to the
 minimum of C-II-2.

Applications on P.S.C. Form 15 should be sub-
 mitted to the undersigned no later than the 22nd
 January, 1971.

J. B. CROOKS,
 Deputy Public Service Commissioner.

VACANCIES IN THE PUBLIC SERVICE

Department	Position	Class	Gross Salary	Date Returnable
Crown Law	Clerk Relieving, Accounts Branch (Item 11/0638)	C-II-1	\$4,261-\$4,431	1971 15th January
Public Works	Sub-Accountant, State Engineering Works, Engineering Division (Item 29/4645)	C-II-7	\$6,634-\$7,060	do.
Treasury	Deputy Government Printer, Government Printing Office (Item 37/0015) (d)	A-I-1	\$9,434	do.
Public Works	Engineer, Grade 2, Mechanical Engineering Design and Construction Branch, Architectural Division (Item 29/8617)	Level 2	\$7,160-\$7,828	do.
Labour	Supervising Inspector, Inspection of Machinery Branch (Item 19/1224)	Level 2	\$6,498-\$6,661	do.
Agriculture	Senior Adviser, Advisory Services, Wheat and Sheep Division (Item 01/5490)	Level 4	\$9,717	do.
Audit	Inspector, Grade 2 (Item 02/0090) (b)	C-II-8/9	\$7,298-\$8,003	do.
Chief Secretary's	Private Secretary, Minister's Office (Item 03/0130)	C-II-5/6	\$5,793-\$6,408	do.
Mines	Supervising Geologist, Mineral Resources Division, Geological Survey Branch (Item 23/5620) (a) (c)	Level 5	\$10,590	do.
Audit	Clerk (Item 02/0350)	C-II-1	\$4,261-\$4,431	do.
Labour	Industrial Registrar and Clerk of Court, Industrial Commission (Item 19/0470) (b)	A-I-3	\$10,377	do.
Tourist Development Authority	Director, Administrative Branch (Item 27/0010) (uu)	A-I-7	\$12,444	do.
Industrial Development (4 positions)	Industries Officer, Industries Promotion Branch (Items 18/0875, 0876, 0877, and 0878) (a)	C-II-6/7	\$6,206-\$7,060	do.
Education (5 positions)	Laboratory Assistant, Senior High Schools Branch (New Items to be created) (a) (o) (w)	G-X or G-VIII	\$1,844 (17 years)- \$4,028 \$1,749 (17 years)- \$3,069	do. do.
Agriculture	General Assistant, Merredin District Office (Item 01/1394) (a) (n)	G-IX	\$1,314 (15 years)- \$2,809	do.
Fisheries and Fauna	Typist, Clerical Branch (Item 16/0175) (a) (m)	C-III-1	\$3,328-\$3,434	do.
Agriculture	Inspector, Grade 2, Carnarvon, Horticultural Division (Item 01/3935) (a) (e) (f)	G-II-1/2	\$4,203-\$4,733 (e)	do.
Education	Laboratory Technician, Grade 3, Leederville Technical College (Item 14/4313) (a) (z)	G-II-1/2	\$4,203-\$4,733	do.
Mines	Geological Assistant, Geological Survey Branch (Item 23/4905) (a) (y)	G-VI	\$1,844-\$4,028	do.
Education	Laboratory Assistant, Leederville Technical College (Item 14/4347) (a) (x)	G-X or G-VIII	\$2,549 (19 years)- \$4,028 \$2,162-\$3,069	do. do.
Mines	Clerk, Marble Bar, Outstations Branch (Item 23/1445) (a) (zz)	C-IV	\$1,585 (16 years)- \$4,081 (yy)	do.
Chief Secretary's (2 positions)	Observatory Assistant, Grade 3, Astronomical Services Division (Items 06/0060 and 0061) (a) (vv)	G-X or G-VIII	\$1,844 (17 years)- \$4,028 \$1,749 (17 years)- \$3,069	do. do.
Public Works	Architectural Draftsman, Design Office, Architectural Division (Item 29/7946) (a) (xx) (ww)	Level 1	\$4,212-\$5,845	do.
Child Welfare	Social Work Supervisor, Field Division (Item 10/1469) (a) (j)	Level 4	\$6,827-\$7,327	22nd January
Child Welfare (3 positions)	Social Worker, Field Division (Items 10/1484 and new items to be created)	Level 3 or Level 2	\$4,865-\$6,661 \$4,539-\$6,661	do. do.
	OR			
	Family Welfare Officer (a) (i)	Level 1 or G-II-1/5 C-II-1/2	\$4,376-\$6,661 \$4,203-\$5,941 \$4,261-\$4,781	do. do. do.
Crown Law	Trust Officer, Grade 4, Public Trust Office (Item 12/0230)	C-II-2	\$4,611-\$4,781	do.
Mines	Clerk, Common Services Division, Geological Survey Branch (Item 23/4990)	C-II-2	\$4,611-\$4,781	do.
State Housing Commission	Supervisor, Grade 1, Architectural Division (Item 32/6714) (a)	G-II-4	\$5,332-\$5,528	do.
Crown Law	Clerk, Conveyancing Section, Public Trust Office (Item 12/0501)	C-II-2	\$4,611-\$4,781	do.
State Housing Commission	Clerk, Commonwealth/State Accounts Section, Accounts Branch (Item 32/3280)	C-II-2	\$4,611-\$4,781	do.
Chief Secretary's	Clerk, Registrar General's Office (Item 04/0165)	C-II-1	\$4,261-\$4,431	do.
Child Welfare (2 positions)	Senior Family Welfare Officer, Field Division (Items 10/1508 and 1512) (k)	G-II-6	\$6,159-\$6,360	do.
Public Service Commissioner's Office (2 positions)	Graduate Assistant, Graduate Assistant's Section (Items 28/0751 and 0752) (m)	C-II-2/3	\$4,611-\$5,168	do.
Public Works	Clerk, Land Resumption Office (Item 29/0482)	C-II-2	\$4,611-\$4,781	do.
Tourist Development Authority	Tourist Officer, Melbourne, Branch Offices (Item 27/0790)	C-IV	\$2,200 (18 years)- \$4,081 (g)	do.
Agriculture	Adviser, Grade 1, Fruit Branch (Item 01/3280)	Level 3	\$7,828-\$9,280	do.

VACANCIES IN THE PUBLIC SERVICE—continued

Department	Position	Class	Gross Salary	Date Returnable
Agriculture	Adviser, Grade 3, Rural Economics and Marketing Section (Item 01/0313) (l)	Level 1	\$4,865–\$6,661	1971 22nd January
State Government Insurance Office	Clerk, Payments Section, Accounts and Policies Branch (Item 31/1745)	C-II-1	\$4,261–\$4,431	do.
Medical and Health Services	Clerk, Finance Section, Medical Department (Item 07/0570)	C-II-1	\$4,261–\$4,431	do.
Crown Law	Inspector, Companies Registration Office (Item 11/2530)	C-II-3	\$4,982–\$5,168	do.
State Housing Commission	Clerk-in-Charge, Projects and Statistics Section, General Branch, Administrative Division (Item 32/0280)	C-II-4	\$5,385–\$5,581	do.
Agriculture	Clerk, Clerical Branch, Administrative Division (Item 01/0192)	C-II-1	\$4,261–\$4,431	do.

The possession of, or progress towards, an appropriate tertiary level academic qualification will be considered a factor, increasing in importance with the level of classification, when determining efficiency of applicants in the Clerical Division.

- (a) Applications also called outside the Service under section 24.
- (b) Experience and training in auditing an advantage.
- (c) Preferably a higher University degree in geology, together with at least ten years' experience in mineral investigations.
- (d) (i) Certificate of Competency or equivalent in at least one of the recognised apprenticeship sections of the Printing Industry.
(ii) Qualifications in Graphic Design an advantage.
(iii) Substantial progress toward obtaining Diploma in Public Administration.
- (e) Plus District Allowance of \$250 per annum married man or \$125 per annum single. An allowance of up to \$100 is paid for each child attending school.
- (f) Leaving Certificate or Diploma from a recognised Agricultural College. Consideration will be given to applicant with Junior Certificate or equivalent who has experience in inspection of Horticultural produce.
- (g) Officers recruited in Western Australia are paid a special allowance to the maximum of the C-IV range whilst serving in Eastern States branches.
- (h) *Social Worker*—
University degree in Social Studies or University degree with post graduate Diploma in Social Work or Associateship in Social Work, W.A.I.T. or other acceptable qualifications.
- (i) *Family Welfare Officer*—
University Degree (units in psychology desirable) or other relevant qualifications.
Preference to applicants between 21 and 40 years of age.
Possession of West Australian Driving License essential.
- (j) University degree in Social Studies or University degree with post graduate Diploma in Social Work, or Associateship in Social Work, W.A.I.T. or other acceptable qualifications. Experience in a Branch of Social Work essential. Proven ability to supervise desirable.
- (k) Five or more years' service in the Field Division of the Child Welfare Department will be an important factor in determining relative efficiency under Section 34 of the Public Service Act.
- (l) Bachelor of Science in Agriculture. Some training in Agricultural Economics would be an advantage.
- (m) A University Degree in Arts, Science, Commerce or Economics essential with experience in appropriate field.
- (n) Junior Certificate in five subjects including English.
- (o) Junior Certificate including English, Mathematics and Science subjects. Preference will be given to applicants with one or more of the following—
(a) Certificate of Applied Science or approved equivalent.
(b) Laboratory experience.
(c) Trade skills.
- (u) Leaving Certificate with University Matriculation or W.A.I.T. Matriculation and eligibility to undertake a recognised course of library studies. Students who sat for the Leaving Certificate in 1970 may apply.
- (w) Location : Como Senior High School.
Kalamunda Senior High School.
Kewdale Senior High School.
South Fremantle Senior High School.
Rossmoyne Senior High School.
- (x) Junior Certificate including English, Mathematics and Science subjects. Preference given to applicants possessing a Certificate in Applied Science or progress towards such or a Leaving Certificate with Physics and Chemistry. Experience in Biology will be an advantage.
- (y) Leaving Certificate with preferably some field experience related to Geology, Geophysics or Surveying.
- (z) Certified in Applied Science or Leaving Certificate including English, Mathematics and Science and a knowledge of photography, microscopy and electronics. Experience in the use of hand and power tools is desirable.
- (uu) Applicants should have a sound knowledge of and experience in the tourist industry. Proved administrative capacity essential and financial qualifications desirable.
- (vv) Leaving Certificate in English, Mathematics A and B (or II and III) and a Science subject, with preference for a foreign language subject or a Certificate in Applied Science or approved equivalent.
- (ww) Location : Appointed officer will be located at the Medical Department Head Office attached to the Hospital Planning Section.
- (xx) First four stages of the Diploma in Architectural Draftsmanship at the Perth Technical College or approved equivalent academic qualification, with at least four years' relevant drawing office experience.
- (yy) Plus District Allowance \$680 per annum married man and \$340 per annum single man.
- (zz) Junior Certificate in six subjects including English and either Maths A or Maths I or II or Elementary Maths subjects or Arithmetic.
Over 17 years, Leaving Certificate in English and three other subjects including a Maths subject or Economics or Accountancy.

Applications are called under section 34 of the Public Service Act, 1904–1967, and are to be addressed to the Public Service Commissioner and should be made on the prescribed form, obtainable from the offices of the various Permanent Heads of Departments.

R. H. DOIG,
Public Service Commissioner.

Crown Law Department,
Perth, 7th January, 1971.

HIS Excellency the Governor in Executive Council has appointed Jack Twigg Wright, of 27 Gregory Street, Bunbury, as a Sworn Valuator under the Transfer of Land Act, 1893-1969.

W. J. ROBINSON,
Under Secretary for Law.

Crown Law Department,
Perth, 6th January, 1971.

CLD. 481/66 V.3.

THE Hon. Minister for Justice has appointed the following persons as Commissioners for Declarations under the Declarations and Attestations Act, 1913-1962.

Clifton, Ross Worsley—Floreath Park.
Donovan, Jeremiah Michael—Balcatta.
Kent, Allan Stanley—City Beach.
Reeve, Cedric Dare—Ardross.
Scott, Brian Muir—Applecross.
Shields, Robert William—Como.

W. J. ROBINSON,
Under Secretary for Law.

DISTRICT COURT OF WESTERN AUSTRALIA
ACT, 1969-1970.

Sittings of the District Court at Broome.

Crown Law Department,
Perth, 30th December, 1970.

IT is hereby notified for public information that the Chairman of Judges of the District Court has appointed Tuesday, the 12th day of January, 1971, at 10.30 o'clock in the forenoon, as a date and time for the commencement of a sitting of the District Court in its criminal jurisdiction at Broome.

N. N. HOUSTON,
Acting Under Secretary for Law.

Electoral Department,
Perth, 30th December, 1970.

HIS Excellency the Governor in Council has, under the provisions of section 6 of the Electoral Act, 1907-1970, and section 34 of the Interpretation Act, 1918-1970, cancelled the existing appointments of Returning Officers for the Electoral Districts and Electoral Provinces named hereunder and appointed the persons named in the first column of the schedule hereunder as Returning Officers for the Electoral Districts and Electoral Provinces set out opposite their names in the second column.

S. E. WHEELER,
Chief Electoral Officer.

Schedule.

Name; District.

Black, Fred Byron; Subiaco.
Deas, Alfred Norman; Northam.
Evans, Daniel Francis; Narrogin.
Hollett, Ian; Maylands.
McGrath, Francis Patrick; Wembley.
Mulligan, Thomas Edward; Cottesloe.
Ottaway, Vernon Stewart; Mount Marshall.
Smith, Owen McDonald; Kalgoorlie.
Yeoman, Brian Malcolm; Melville.

Name; Province.

Deas, Alfred Norman; Central.
Gething, Ronald John; Upper West.
Smith, Owen McDonald; South-East.

LIST OF MARINE COLLECTORS' LICENSES.

Issued during period 1/10/70 to 31/12/70.

Name; Address; Date; License No.

Bailey, Rodney James; Wickepin; 11/11/70; 4799.
Griffiths, Alexander George; Cue; 30/11/70; 4804.

Harris, Edward Neil; 3 Glenelg Street, Mount Hawthorn; 25/11/70; 4801.

Haselby, Henry Maxwell; 240 Mill Point Road, South Perth; 26/11/70; 4802.

Jenkin, Terence William; 60 Corbett Street, Scarborough; 26/11/70; 4803.

Johnstone, John Alexander; Newdegate; 10/12/70; 4805.

Poland, Clement Peter Courtney; 47 Shields Street, Tammin; 17/11/70; 4800.

ANATOMY ACT, 1930-1946.

Department of Public Health,
Perth, 26th November, 1970.

P.H.D. 445/70.

HIS Excellency the Governor in Council, under the provisions of the Anatomy Act, 1930-1946, granted a licence to the following persons to practise anatomy:—

Science Student:
Prendergast, W.

Physical Education Student:
Langer, R.

W. S. DAVIDSON,
Commissioner of Public Health.

HEALTH ACT, 1911-1966.

Department of Public Health,
Perth, 30th December, 1970.

P.H.D. 128/64.

THE appointment of Mr. J. Lanigan, as Health Surveyor to the Town of Northam, for the period of the 11th to the 29th January, 1971, is approved.

W. S. DAVIDSON,
Commissioner of Public Health.

HEALTH ACT, 1911-1970.

Department of Public Health,
Perth, 30th December, 1970.

P.H.D. 1995/56.

THE cancellation of the appointment of Mr. V. A. Gantzer, as Health Surveyor to the City of Melville, is hereby notified.

W. S. DAVIDSON,
Commissioner of Public Health.

HEALTH ACT, 1911-1970.

Public Health Department,
Perth, 5th January, 1971.

P.H.D. 1789/62.

HIS Excellency the Governor in Council has approved, pursuant to section 119 of the Health Act, 1911-1970, of the use by the Waroona Shire Council as a site for the disposal of rubbish, the area being:—

Description of Land.

Former railway siding, outlined in blue on plan held on P.H.D. file 1789/62, comprising approximately seven acres and abutting Murray Locations 438 and 982.

W. S. DAVIDSON,
Commissioner of Public Health.

HEALTH ACT, 1911-1970.

Public Health Department,
Perth, 5th January, 1971.

P.H.D. 231/67.

HIS Excellency the Governor in Council has approved, pursuant to section 119 of the Health Act, 1911-1970, the use by the Town of Mosman Park as a site for the disposal of rubbish, the area being Lots 2, 3 and 4 on Reserve A1631.

W. S. DAVIDSON,
Commissioner of Public Health.

GOVERNMENT LAND SALES.

THE undermentioned allotments of land will be offered for sale by public auction on the dates and at the places specified hereunder, under the provisions of the Land Act, 1933-1969, and its regulations.

Albany Lots; Area; Upset Price.

1092; 35.5 p.; \$4,000 (a).

1094; 37.5 p.; \$3,500 (a).

1096; 36.3 p.; \$3,500 (a).

1098; 32.4 p.; \$3,500 (a).

1100; 30.4 p.; \$3,500 (a).

Saturday, 30th January, 1971, at 10.30 a.m. at the Hall Site (Lot 924), Cnr. Mermaid Avenue and Hunter Street, Emu Point.

(a) Residential only.

A limit of one lot per person will apply and for the purpose of this condition, husband and wife are deemed to be one.

Plans and further particulars of this sale may be obtained from the Lands Department, Perth.

A. E. HEAGNEY,
Under Secretary for Lands.

GOVERNMENT LAND SALES.

THE undermentioned allotment of land will be offered for sale by public auction on the date and at the place specified hereunder, under the provisions of the Land Act, 1933-1969, and its regulations.

Port Hedland Lot; Area; Upset Price.

2065; 2 acres 0 roods 36 perches; \$30,000
ABCDE.

Friday, 5th February, 1971, at 3.30 p.m. at the Conference Room, Lands Department, Perth.

This lot is sold subject to the following conditions:—

- (a) The purchaser of the lot shall erect thereon a Service Station Site to comply with local authority by-laws within two years from the date of sale. Failure to comply with this condition will render the license forfeitable. A transfer of the license will not be approved and a Crown Grant of the lot will not be issued until the purchaser has complied with the building condition, or has produced evidence that foundations for a building approved by the local authority have been erected, and also, that evidence has been produced to the local authority that it is intended to complete the building without delay.
- (b) Gravel to a depth of two (2) feet to be placed over the 10" fibro water main. This covering to be in addition to that already existing.
- (c) No building or structure to be erected within six (6) feet of either side of the pipe.
- (d) As an alternative to (b) and (c) the purchaser is to pay the cost of relocation of the pipe.
- (e) Subject to examination of survey.

All improvements on the land offered for sale are the property of the Crown and shall be paid for as the Minister may direct whose valuation shall be final and binding on the purchaser.

Plans and further particulars of this sale may be obtained from the Lands Department, Perth.

A. E. HEAGNEY,
Under Secretary for Lands.

RESERVES.

Department of Lands and Surveys,
Perth, 8th January, 1971.

HIS Excellency the Governor in Executive Council has been pleased to set apart as Public Reserves the land described below for the purpose therein set forth.

Corres. 570/69.

ALBANY—No. 30730 (Government Requirements (Police Department)), Lot Nos. 1210 and

1212. (1 rood 25.7 perches). (Diagram 74241, Plan Albany 4 Sheet 29.)

Corres. 814/69.

BENCUBBIN—No. 30733 (Sewerage Oxidation Pond), Lot No. 255 (3 roods 5.3 perches). (Diagram 74562, Plan Bencubbin Townsite.)

Corres. 3390/70.

BROOME—No. 30729 (Use and Requirements of the Shire of Broome), Lot No. 25 (2 roods). (Plan Broome Sheet 1.)

Corres. 121/64.

KING—No. 30727 (Gravel), Location Nos. 308 and 310 (72 acres 1 rood 5 perches). Original Plan 10681, Plan Cambridge Gulf.)

Corres. 121/64.

KING—No. 30728 (Gravel (Main Roads Department)), Location Nos. 309 and 311 (232 acres 1 rood 6 perches) (Original Plan 10681, Plan Cambridge Gulf.)

Corres. 1767/05.

LEONORA—No. 30726 (Housing (Native Welfare Department)), Lot No. 472 (1 rood 2 perches). (Plan Leonora Townsite.)

A. E. HEAGNEY,
Under Secretary for Lands.

AMENDMENT OF RESERVES.

Department of Lands and Surveys,
Perth, 8th January, 1971.

HIS Excellency the Governor in Executive Council has been pleased to approve, under section 37 of the Land Act, 1933 as follows:—

Corres. 12803/08.—Of the amendment of Reserve No. 12432 (Three Springs Lot 96) "Recreation" to exclude that portion now designated as Three Springs Lot 223 and the standard road truncation at the corner of Station and Mayrhofer Streets and of its area being reduced to 13 acres 1 rood 32 perches accordingly. (Plan Three Springs Townsite.)

Corres. 10664/12.—Of the amendment of Reserve No. 14503 (Avon Location 13420 and Bencubbin Lot 128) "Water Supply Purposes" to exclude Bencubbin Lot 255 as surveyed and shown on Lands and Surveys Diagram 74562 and of its area being reduced to about 377 acres 2 roods 9 perches accordingly. (Plan Bencubbin Townsite.)

Corres. 6313/19.—Of the amendment of Reserve No. 17910 (Williams Location 10227) "Quarry (Gravel)" to now comprise an area of 51 acres 3 roods 25 perches as surveyed and shown on Lands and Surveys Diagram 45460. (Plan 409B/40E. 1.)

Corres. 5164/26.—Of the amendment of Reserve No. 19351 (Dowerin Lot 100) "Use and Requirements of the Shire of Dowerin" to include Dowerin Lot 99 and of its area being increased to 2 roods accordingly. (Plan Dowerin Townsite.)

Corres. 1231/47.—Of the amendment of Reserve No. 22698 (at Emu Point, Albany) "Residence and Business Area and Public Utility" to exclude Albany Lots 1092, 1094, 1096, 1098 and 1100 and of its area being reduced to 1,121 acres 1 rood 7 perches accordingly. (Plan Redmond 254-4.)

Corres. 6194/02, V.2.—Of the amendment of Reserve No. 23244 (Ravensthorpe Lots 131 and 132) "Hall Site (Mechanics Institute)" to include Ravensthorpe Lots 129 and 130 and of its area being increased to 1 acre accordingly. (Plan Ravensthorpe Townsite.)

Corres. 1465/46.—Of the amendment of Reserve No. 23985 (Nabberu Location 10) "Natives" to include the area now designated as Nabberu Location 13 and of its area being increased to about 64 acres 2 roods 9 perches accordingly. (Plan Wiluna 4 Mile.)

Corres. 3595/54.—Of the amendment of Reserve No. 24119 (Three Springs Lot 220) "Infant Health Centre" to include the area now designated as Three Springs Lot 223 and of its area being increased to 39.3 perches accordingly. (Plan Three Springs Townsite.)

Corres. 3259/68.—Of the amendment of Reserve No. 29960 (Wiluna Lots 125, 759, 766, 800 and 977) "Housing (Native Welfare Department)" to include Wiluna Lot 73 and of its area being increased to 1 acre 2 roods 0.4 perches accordingly. (Plan Wiluna Townsite.)

A. E. HEAGNEY,
Under Secretary for Lands.

CHANGE OF PURPOSE OF RESERVES.

Department of Lands and Surveys,
Perth, 8th January, 1971.

HIS Excellency the Governor in Executive Council has been pleased to approve, under section 37 of the Land Act, 1933, as follows:—

Corres. 1556/92.—Of the purpose of Reserve No. 2431 (Greenbushes Lot 339) being changed from "Public Utility" to "Hallsite". (Plan Greenbushes Townsite.)

Corres. 6194/02 V.2.—Of the purpose of Reserve No. 23244 (Ravensthorpe Lots 129 to 132 inclusive) being changed from "Hallsite (Mechanics Institute)" to "Hallsite and Park". (Plan Ravensthorpe Townsite.)

Corres. 430/40.—Of the purpose of Reserve No. 28640 (Pinjarra Lot 220) being changed from "Municipal Buildings" to "Use and Requirements of the Shire of Murray". (Plan Pinjarra Townsite.)

Corres. 1632/67.—Of the purpose of Reserve No. 28641 (Pinjarra Lot 221) being changed from "Water Supply Purposes" to "Use and Requirements of the Shire of Murray". (Plan Pinjarra Townsite.)

A. E. HEAGNEY,
Under Secretary for Lands.

REVOCATION OF ORDERS IN COUNCIL.

Department of Lands and Surveys,
Perth, 8th January, 1971.

IT is hereby notified for general information that His Excellency the Governor in Executive Council has been pleased to revoke as follows:—

Corres. 6194/02 V.2.—The Order in Council issued under Executive Council Minute No. 147 dated the 1st February, 1957, whereby Reserve No. 23244 (Ravensthorpe Lots 131 and 132) was vested in the Shire of Ravensthorpe in trust for the purpose of "Hallsite (Mechanics Institute)" and to approve of the cancellation of the relevant Vesting Order accordingly.

Corres. 430/40.—The Order in Council issued under Executive Council Minute No. 1337 dated 22nd June, 1967, whereby Reserve No. 28640 (Pinjarra Lot 220) was vested in the Shire of Murray in trust for the purpose of "Municipal Buildings" and to approve of the cancellation of the relevant Vesting Order accordingly.

Corres. 1632/67.—The Order in Council issued under Executive Council Minute No. 1337 dated 22nd June, 1967, whereby Reserve No. 28641 (Pinjarra Lot 221) was vested in the Minister for Works in trust for the purpose of "Water Supply Purposes" and to approve of the cancellation of the relevant Vesting Order accordingly.

A. E. HEAGNEY,
Under Secretary for Lands.

CANCELLATION OF RESERVES.

Department of Lands and Surveys,
Perth, 8th January, 1971.

HIS Excellency the Governor in Executive Council has been pleased to approve, under section 37 of the Land Act, 1933-1969, as follows:—

Corres. 4092/94.—Of the cancellation of Reserve No. 5143 (Albany Lots 399 and 507) "Public Utility". (Plan Albany 4, Sheet 29.)

Corres. 12765/00.—Of the cancellation of Reserve No. 7851 (Ravensthorpe Lot 130) "Government Requirements". (Plan Ravensthorpe Townsite.)

Corres. 2275/15.—Of the cancellation of Reserve No. 16680 (Albany Lot 398) "Public Utility". (Plan Albany 4, Sheet 29.)

Corres. 2107/61.—Of the cancellation of Reserve No. 26657 (Kent Location 1638) "Public Utility". (Plan 419/80 F.3.)

Corres. 17148/10.—Of the cancellation of Reserve No. 27779 (Dowerin Lot 99) "Church Site (Salvation Army)". (Plan Dowerin Townsite.)

Corres. 3641/67.—Of the cancellation of Reserve No. 30106 (Kalgoorlie Lots R688, 689 and 695 and Lot 3508) "Use and Requirements of the Government Employees' Housing Authority". (Plan Kalgoorlie-Boulder, Sheet 2.)

A. E. HEAGNEY,
Under Secretary for Lands.

NOW OPEN.

Wiluna Lot 124.

Department of Lands and Surveys,
Perth, 8th January, 1971.

Corres. 1680/70.

HIS Excellency the Governor in Executive Council has been pleased to approve under section 45A of the Land Act, 1933-1969, of Wiluna Lot 124 being made "Now Open" for sale in fee simple at the purchase price of one dollar (\$1) and subject to the payment for improvements at valuation, in cash, should the successful applicant be other than the owner of such improvements.

Applications must be lodged at the Department of Lands and Surveys, Perth.

If there are more applications than one for the lot, the application to be granted will be decided by the Land Board.

(Plan Wiluna Townsite.)

A. E. HEAGNEY,
Under Secretary for Lands.

NOW OPEN.

Port Hedland Lot 992.

Department of Lands and Surveys,
Perth, 8th January, 1971.

Corres 536/67.

HIS Excellency the Governor in Executive Council has been pleased to approve under section 45A of the Land Act, 1933-1969, of Port Hedland Lot 992 being made "Now Open" for sale in fee simple for the purpose of "Light Industrial" at the purchase price of seventy-six dollars (\$76) and subject to the payment for improvements at valuation, in cash, should the successful applicant be other than the owner of such improvements.

Applications must be lodged at the Department of Lands and Surveys, Perth.

If there are more applications than one for the lot, the application to be granted will be decided by the Land Board.

(Plan Port Hedland Regional Sheet 5.)

A. E. HEAGNEY,
Under Secretary for Lands.

NOW OPEN.

Cervantes Lot 75.

Department of Lands and Surveys,
Perth, 8th January, 1971.

Corres. 4072/65.

HIS Excellency the Governor in Executive Council has been pleased to approve under section 45A of the Land Act, 1933-1969, of Cervantes Lot 75 being made "Now Open" for sale in fee simple at the purchase price of seven hundred dollars (\$700) and subject to the payment for improvements at valuation, in cash, should the successful applicant be other than the owner of such improvements.

Applications must be lodged at the Department of Lands and Surveys, Perth.

If there are more applications than one for the lot, the application to be granted will be decided by the Land Board.

(Plan Cervantes Townsite.)

A. E. HEAGNEY,
Under Secretary for Lands.

NOW OPEN.

Boulder Lot 423.

Department of Lands and Surveys,
Perth, 8th January, 1971.

Corres. 523/99.

HIS Excellency the Governor in Executive Council has been pleased to approve under section 45A of the Land Act, 1933-1969, of Boulder Lot 423 being made "Now Open" for sale in fee simple for the purpose of "Extension of Residence" at the purchase price of \$150 and subject to the condition that the Crown Grant will not issue until building extensions approved by the local governing authority have been erected on the lot.

Applications must be lodged at the Department of Lands and Surveys, Perth.

If there are more applications than one for the lot, the application to be granted will be decided by the Land Board.

(Plan Kalgoorlie-Boulder Sheet 3.)

A. E. HEAGNEY,
Under Secretary for Lands.

NOW OPEN.

Augusta Lot 478.

Department of Lands and Surveys,
Perth, 8th January, 1971.

Corres. 1802/55.

HIS Excellency the Governor in Executive Council has been pleased to approve under section 45A of the Land Act, 1933-1969, of Augusta Lot 478 being made "Now Open" for sale in fee simple, at the purchase price of five hundred dollars (\$500) and subject to the payments for improvements at valuation, in cash, should the successful applicant be other than the owner of such improvements.

Applications must be lodged at the Department of Lands and Surveys, Perth.

If there are more applications than one for the lot, the application to be granted will be decided by the Land Board.

(Plan Augusta Townsite.)

A. E. HEAGNEY,
Under Secretary for Lands.

APPLICATION FOR LEASING.

Reserve 14566 (Victoria Location 6982) Latham,
Department of Lands and Surveys,
Perth, 8th January, 1971.

Corres. 956/13.

APPLICATIONS are invited under section 32 of the Land Act, 1933-1969, for the leasing of Reserve 14566 for the Grazing Purposes, for a term of 10 years at a rental of \$15 per annum, subject to the following conditions:—

- (1) The land shall not be used for any purpose other than grazing.
- (2) The lessee shall not cut down fell injure or destroy any living timber or scrub upon the demised land except for the purpose of destroying poisonous growth or by the agistment of stock in reasonable numbers.
- (3) The lessee shall not without the previous consent in writing of the Minister for Lands assign, transfer, mortgage, sublet or part with possession of the demised land.

- (4) Compensation shall not be payable to the lessee in respect of any improvements effected by him on the demised land and remaining thereon at the expiration or earlier determination of the lease.
- (5) The Minister for Lands or his representative may enter the land for inspection at any reasonable time.
- (6) Power will be reserved to the Minister for Lands to direct that the number of stock depastured on the demised land shall be reduced if the Minister is of the opinion that the demised land is overstocked to an extent sufficient or likely to cause permanent damage to the land.

Applications accompanied by a deposit of \$10 must be lodged at the Lands and Surveys Department, Perth, on or before Wednesday, 20th January, 1971.

In the event of more applications than one being received the application to be granted will be determined by the Land Board.

(Plan 96/80.)

A. E. HEAGNEY,
Under Secretary for Lands.

APPLICATIONS FOR LEASING.

Site for Motel and Service Station and Road House.

Nuyts Locations 9 and 10, (180 Mile—Eyre Highway) (Between Balladonia and Caiguna).

Department of Lands and Surveys,
Perth, 8th January, 1971.

Corres. 1564/70.

APPLICATIONS are invited under section 116 of the Land Act, 1933-1969, for the leasing of Nuyts Locations 9 and 10 for the purpose of a Motel and Service Station and Road House, for a term of 21 years, at a combined rental of \$300 per annum subject to the following conditions:—

- (1) The land shall not be used for any purpose other than Motel and Service Station and Road House without the prior approval in writing of the Minister for Lands.
- (2) The rent shall be subject to re-appraisal at the end of the seventh and fourteenth year of the term.
- (3) The lessee shall pay cost of survey when called upon.
- (4) The lessee shall not without the previous consent in writing of the Minister for Lands assign, transfer, mortgage sublet or part with the possession of the demised land.
- (5) The land shall be occupied and used by the lessee for the purpose specified within six months of the date of approval of the lease and thereafter will be continuously so used to the satisfaction of the Minister.
- (6) The lessee shall commence construction within six months and thereafter continue construction and complete and operate the works within two years from the date of the approval of the lease.
- (7) All buildings, erections, paving, drainage and other works shall be to the approval of the Local Authority and the lessee shall perform, discharge and execute all requisitions and works unto the demised land as are or may be required by any local or public authority operating under any statute by-law or regulation.
- (8) The only residence permitted will be that of the Lessee or a Manager or Manager/Caretaker.
- (9) The lessee shall maintain existing and future improvements to the satisfaction of the Minister for Lands.
- (10) All frontages shall be treated and maintained to give an appearance aesthetically pleasing consistent with the purpose of the lease according to a plan submitted to the Minister for Lands.

(11) The lessee shall not apply for a licence to sell liquor without the prior written consent of the Minister. In the event of the granting of such a licence the rent shall be subject to immediate reappraisal.

(12) The lessee shall indemnify the Minister against all claims for damage to property or persons arising from the use of the land.

Applications accompanied by a deposit of \$152.50 must be lodged at the lands and Surveys Department, Perth on or before Wednesday, 27th January, 1971.

In the event of more applications than one being received the application to be granted will be determined by the Land Board.

(Plan: 12/300.)

A. E. HEAGNEY,
Under Secretary for Lands.

PARK AND RESERVES ACT, 1895.

Appointment of Board.

Department of Lands and Surveys,
Perth, 8th January 1971.

Corres. 11823/02 V6.

HIS Excellency the Governor in Executive Council has been pleased to approve, under the provisions of the Parks and Reserves Act, 1895, of the appointment of the National Parks Board of Western Australia as a Board to control and manage all that portion of Class "A" Reserve No. 8427 "Protection and Preservation of Caves and Flora and Health and Pleasure Resort" exclusive of Sussex Location 4309; all that portion of Class "A" Reserve No. 13404 "Recreation—Ocean Frontage" situated northward of a line in prolongation westward of the southern boundary of Sussex Location 540; Class "A" Reserve No. 20455 "Tourist Resort" and Class "A" Reserve No. 8768 "Protection and Preservation of Caves and Health and Pleasure Resort."

A. E. HEAGNEY,
Under Secretary for Lands.

GUILDFORD TOWNSITE.

Amendment of Boundaries.

Department of Lands and Surveys,
Perth, 8th January, 1971.

Corres. 187/68.

IT is hereby notified that His Excellency the Governor in Executive Council has been pleased to approve, under section 10 of the Land Act, 1933-1969, of the amendment of the boundaries of Guildford Townsite, to include Guildford Lot 225 as surveyed and shown on Lands and Surveys Diagram 74656.

(Public Plan P159-4.)

A. E. HEAGNEY,
Under Secretary for Lands.

INDUSTRIAL DEVELOPMENT (RESUMPTION OF LAND) ACT, 1945-1960.

Dedication of Land.

Department of Lands and Surveys,
Perth, 8th January, 1971.

Corres. 2175/70.

HIS Excellency the Governor in Executive Council has been pleased to approve, under section 11 of the Industrial Development (Resumption of Land) Act, 1945-1960, of the dedication of Hampton Location 98 to the purpose of the said Act.

(Plan 49/80 A.Z.)

A. E. HEAGNEY,
Under Secretary for Lands.

STATE HOUSING ACT, 1946-1964.

Cancellation of Dedication.

Department of Lands and Surveys,
Perth, 31st December, 1970.

Corres. 847/44.

IT is hereby notified that His Excellency the Governor in Executive Council has been pleased to cancel under the provisions of the State Housing Act, 1946-1964, the dedication of the lands described in the following schedule.

A. E. HEAGNEY,
Under Secretary for Lands.

Schedule.

Lot or Location No.; Corres. No.

Canning Location 1394; 3415/56.
Canning Location 1483; 3415/56.
Canning Location 1824; 2794/59.
Cockburn Sound Location 1895; 1955/59.
Swan Location 5644; 3115/55.
Swan Location 6485; 631/58.
Swan Location 7122; 88/57.
Swan Location 7311; 1329/61.
Dalwallinu Lot 216; 2587/49.
Fremantle Lot 1834; 1484/53.
Manjimup Lot 488; 2238/50.

LOCAL GOVERNMENT ACT, 1960.

Department of Lands and Surveys,
Perth, 23rd December, 1970.

IT is hereby declared that, pursuant to the resolution of the Town of Geraldton, passed at a meeting of the Council held on or about 14th May, 1970, the undermentioned lands have been set apart, taken, or resumed under section 17 of the Public Works Act, 1902, for the purpose of a new road, that is to say:—

Geraldton.

2533/67. (R3345).

Road No. 14456.—A strip of land one chain wide, widening as delineated and coloured dark brown on Lands and Surveys Diagram 74613 leaving the southern alignment of Road No. 12514 and extending, as surveyed southward along the western boundaries of Reserve 27317 and class "A" Reserve 27322 to the south west corner of the latter reserve.

The areas of Reserve Nos. 27317 and 27322 are hereby reduced by 3 roods, 12.4 perches and 1 rood 17.5 perches respectively. (Public Plan Geraldton Sheet 4).

IT is hereby declared that, pursuant to the resolution of the Town of Kalgoorlie, passed at a meeting of the Council held on or about 13th November, 1968, the undermentioned lands have been set apart, taken, or resumed under section 17 of the Public Works Act, 1902, for the purpose of a new road, that is to say:—

Kalgoorlie.

2589/68. (R3352).

Road No. 14458.—A strip of land one chain wide commencing on the southwest boundary of Reserve No. 21919 and extending as delineated and coloured dark brown on Lands and Surveys Diagram 74661 northeastward and then northwestward through the said Reserve to the northwestern boundary of that reserve.

The area of Reserve No. 21919 is hereby reduced by 3 acres and 14 perches.

(Public Plan Kalgoorlie Sheet 3.)

IT is hereby declared that, pursuant to the resolution of the Shire of Albany, passed at a meeting of the Council held on or about 27th November, 1970, the undermentioned lands have been set apart, taken, or resumed under section 17 of the Public Works Act, 1902, for the purpose of a new road, that is to say:—

Albany.

3013/70 (R3357).

Road No. 14461.—A strip of land one chain wide, widening at its commencement and terminus, commencing at the southeast corner of Plantagenet

Location 6825 (Reserve No. 26117) and extending as delineated and coloured dark brown on Lands and Surveys Diagram 74569 along part of the eastern boundary of the said location to the southern alignment of the surveyed two chain road along the northern boundary of Location 7164.

The area of Reserve No. 26117 is hereby reduced by 16 perches.

(Public Plan 457 A/40 c.1.)

IT is hereby declared that, pursuant to the resolution of the Shire of Augusta—Margaret River, passed at a meeting of the Council held on or about 5th March, 1970, the undermentioned lands have been set apart, taken, or resumed under section 17 of the Public Works Act, 1902, for the purpose of a new road, that is to say:—

Augusta-Margaret River.

676/70 (R3349).

Road No. 8491 (Extension).—A strip of land one chain wide, leaving the southern terminus of the present road at the south west corner of Sussex Location 2226 and extending as surveyed and unsurveyed, southward to and along the western boundaries of Location 2227 and State Forest No. 62 to a line in prolongation easterly of the northern boundary of Location 1737.

The area of State Forest No. 62 is hereby reduced by approximately 6 acres 2 roods accordingly.

(Public Plans 413D/40 C.4 and 440A/40 C.1.)

IT is hereby declared that, pursuant to the resolution of the Shire of Busselton, passed at a meeting of the Council held on or about 9th March, 1966, the undermentioned lands have been set apart, taken, or resumed under section 17 of the Public Works Act, 1902, for the purpose of a new road, that is to say:—

Busselton.

4126/66 (R3338).

Road No. 14448.—A strip of land one chain wide, widening in parts, leaving the eastern alignment of the surveyed road along the eastern boundary of Sussex Location 1572 (Reserve No. 20418) and extending as delineated and coloured dark brown on Lands and Surveys Diagram 73918 eastward and northeastward, through vacant Crown land and to and along the southern boundaries of Locations 4440 and 4441 and the southeastern boundary of the last mentioned location to the north east corner of that location.

(Public Plan 413 D/40 B.3 & 4.)

IT is hereby declared that, pursuant to the resolution of the Shire of Chittering, passed at a meeting of the Council held on or about 23rd December, 1969, the undermentioned lands have been set apart, taken, or resumed under section 17 of the Public Works Act, 1902, for the purpose of a new road, that is to say:—

Chittering.

L. & S. 8438/96, V2 (MR721), MRD 1103/66.

Road No. 4200 (Widening of part). That portion of Swan Location 1262 and vacant Crown Land as delineated and coloured mid and dark brown on Lands and Surveys Diagram 74637.

Road No. 1118 (Widening of part). That portion of Swan Location 314 as delineated and coloured dark brown on Lands and Surveys Diagram 74637.

2 roods 19.4 perches, being resumed from Swan Location 314.

1 acre 1 rood 27.3 perches, being resumed from Swan Location 1262.

(Notice of intention to resume gazetted 2nd November, 1970.)

(Public Plan Toodyay 40 Sheet 1 B.1.)

IT is hereby declared that, pursuant to the resolution of the Shire of Cue, passed at a meeting of the Council held on or about 21st August, 1968, the undermentioned lands have been set

apart, taken, or resumed under section 17 of the Public Works Act, 1902, for the purpose of a new road, that is to say:—

Cue.

1336/94 (R3237).

Road No. 14452. A strip of land five chains wide, commencing within Pastoral Lease 3114/776 and extending, as shown coloured red on Lands and Surveys Miscellaneous Plan 470, generally northerly through the said pastoral lease to terminate within that lease.

400 acres being resumed from Pastoral Lease 3114/776.

(Notice of intention to resume gazetted 25th September, 1970.)

(Public Plan 54/300.)

IT is hereby declared that, pursuant to the resolution of the Shire of Dardanup passed at a meeting of the Council held on or about 27th October, 1966, the undermentioned lands have been set apart, taken, or resumed under section 17 of the Public Works Act, 1902, for the purpose of a new road, that is to say:—

9335/98, V2 (R3355).

Dardanup.

Road No. 1104 (Widening of part). That portion of State Forest No. 25 comprising of 1 rood 8.2 perches as delineated and coloured dark brown on Original Plan 11097.

Road No. 1104 (Deviation of part). A strip of land varying in width leaving the present road within State Forest No. 25 and extending as delineated and coloured dark brown on Original Plan 11661 northward through the said State Forest to the southern alignment of Road No. 9290 and including the intersecting portion of Road No. 9291.

Road No. 9290 (Deviation and extension). Those portions of State Forest No. 25 comprising of 20.9 perches, 1 acre 34.1 perches, 2.4 perches and 2 acres and 28 perches all as delineated and coloured dark brown on Original Plan 11097.

The area of State Forest No. 25 is hereby reduced by 8 acres 3 roods 23 perches.

(Public Plan 411 D/40CA.)

IT is hereby declared that, pursuant to the resolution, of the Shire of Donnybrook-Balingup passed at a meeting of the Council held on or about 3rd December, 1969, the undermentioned lands have been set apart, taken, or resumed under section 17 of the Public Works Act, 1902, for the purpose of a new road, that is to say:—

Donnybrook-Balingup.

5038/27 (R3353).

Road No. 14459. A strip of land one chain wide commencing on the southern boundary of Preston Agricultural Area Lot 68 and extending as surveyed generally southwesterly through Timber Reserve 163/25 to the eastern alignment of Road No. 9227.

The area of Timber Reserve 163/25 is hereby reduced by about 16 acres 2 roods.

(Public 411 A/40 C.2.)

IT is hereby declared that, pursuant to the resolution of the Shire of Dumbleyung, passed at a meeting of the Council held on or about 9th October, 1969, the undermentioned lands have been set apart, taken, or resumed under section 17 of the Public Works Act, 1902, for the purpose of a new road, that is to say:—

Dumbleyung.

L. & S. 4076/69 (MR 726) MRD 915/69.

Road No. 14453. Ebsary Street. A strip of land one chain wide, widening in parts as delineated and coloured dark brown on Lands and Surveys Diagram 74561 commencing at the north east corner of Dumbleyung Lot 234 and extending as surveyed south westward along the south eastern boundary of the said lot and onwards to and along the

southeastern boundary of Lot 93 to a line in prolongation southward of the western boundary of the latter lot.

27.4 perches and 29.2 perches being resumed from Dumbleyung Lots 93 and 234 respectively.

(Notice of intention to resume gazetted 25th September, 1970).

(Public Plan: Dumbleyung Townsite).

IT is hereby declared that, pursuant to the resolution of the Shire of Esperance, passed as a meeting of the Council held on or about 11th February, 1970, the undermentioned lands have been set apart, taken, or resumed under section 17 of the Public Works Act, 1902, for the purpose of a new road, that is to say:—

Esperance.

605/70 (R3354).

Road No. 14460. A strip of land one chain wide leaving the unsurveyed road along the southern boundary of Reserve No. 4181 and extending as surveyed northeastward through the said reserve and along the southern boundary of Esperance Location 413 to the southeast corner of that location.

The area of Reserve No. 4181 is hereby reduced by about 1 acre.

(Public Plan: 423 C.D/20).

IT is hereby declared that, pursuant to the resolution of the Shire of Gnowangerup, passed at a meeting of the Council held on or about 4th July, 1969, the undermentioned lands have been set apart, taken, or resumed under section 17 of the Public Works Act, 1902, for the purpose of a new road, that is to say:—

Gnowangerup.

2682/60 (R3261).

Road No. 14451. A strip of land two chains wide, widening in parts, as surveyed and as delineated and coloured dark brown on Lands and Surveys Diagram 74383 leaving the southwestern alignment of Road No. 12602 at the northern corner of Kent Location 1264 and extending as surveyed along the northwestern boundary of the said Location to the southwest corner of that Location.

3 acres and 33 perches being resumed from Kent Location 1264.

(Notice of intention to resume gazetted 25th September, 1970.)

(Public Plan 419/80 B 4.)

IT is hereby declared that, pursuant to the resolution of the Shire of Goomalling, passed at a meeting of the Council held on or about 25th September, 1969, the undermentioned lands have been set apart, taken, or resumed under section 17 of the Public Works Act, 1902, for the purpose of a new road, that is to say:—

Goomalling.

3418/69 (R3292).

Road No. 14455. A strip of land one chain wide widening in part as delineated and coloured dark brown on Lands and Surveys Diagram 74455 commencing at the eastern corner of Avon Location 6279 and extending as surveyed westward through the said location and locations 3883 and 2797 to the eastern alignment of Road No. 5839 within the last mentioned location.

Road No. 14455 (Deviation of part). That portion of Avon Location 6279 as delineated and coloured dark brown on Lands and Surveys Diagram 74455.

1 rood 13.5 perches being resumed from Avon Location 6279.

(Notice of intention to resume gazetted 9th October, 1970.)

(Public Plan 27B/40 E. 1.)

IT is hereby declared that, pursuant to the resolution of the Shire of Kalamunda, passed at a meeting of the Council held on or about 17th February, 1969, the undermentioned lands have been set apart, taken, or resumed under section 17 of the Public Works Act, 1902, for the purpose of a new road, that is to say:—

Kalamunda.

L. & S. 1365/69 (MR 725) MRD 877/68.

Road No. 1844 (Widening of parts). Those portions of Swan Location 2159 as delineated and coloured dark brown on Lands and Surveys Diagram 74638.

38.8 perches being resumed from Swan Location 2159.

(Notice of intention to resume gazetted 9th January, 1970.)

(Public Plan M209—4.)

IT is hereby declared that, pursuant to the resolution of the Shire of Kalgoorlie, passed at a meeting of the Council held on or about 19th January, 1968, the undermentioned lands have been set apart, taken, or resumed under section 17 of the Public Works Act, 1902, for the purpose of a new road, that is to say:—

Kalgoorlie.

L. and S. 1395/35 (MR 727) M.R.D. 2247/67.

Road No. 13805 (Extension): A strip of land varying in width, leaving the northern terminus of the present road within East Location 48 and extending as delineated and coloured dark brown on Original Plan 11327 generally northerly through the said location and Location 50 to terminate within the latter location.

Road No. 9688. (i) (Widening of parts): Those portions of East Locations 50, 62, 27, Pastoral Lease Numbers 395/905, 395/894, 395/892, Reserves 8767 and 9037 and Crown land all as delineated and coloured mid and dark brown on Original Plans 11328, 11329 and 11330.

(ii) (Deviation of parts): (a) A strip of land three chains wide, leaving the present road within East Location 27 and extending as delineated and coloured dark brown on Original Plan 11329 north-westward through the said location to rejoin the present road within that location.

(b) That portion of Pastoral Lease 395/892 as delineated and coloured dark brown on Original Plan 11329.

70 acres 0 roods 32 perches, being resumed from East Location 48.

75 acres 1 rood 36 perches, being resumed from East Location 50.

15 acres 3 roods 34 perches being resumed from East Location 62.

41 acres 0 roods 11 perches, being resumed from East Location 27.

48 acres 2 roods 13 perches, being resumed from Pastoral Lease No. 395/905.

24 acres 0 roods 31 perches, being resumed from Pastoral Lease No. 395/892.

20 acres 1 rood 15 perches, being resumed from Pastoral Lease No. 395/894.

(Notice of intention to resume gazetted 16th January, 1970.)

The area of Reserve Nos. 8767 and 9037 are hereby reduced by 37 acres and 4 perches and 3 acres 2 roods 2 perches respectively.

(Public Plans 40/80 and 49/80.)

IT is hereby declared that, pursuant to the resolution of the Shire of Kulin, passed at a meeting of the Council held on or about 9th December, 1969, the undermentioned lands have been set apart, taken, or resumed under section 17 of the Public Works Act, 1902, for the purpose of a new road, that is to say:—

Kulin.

610/26 (R. 3270).

Road No. 7497 (Widening of parts): Those portions of Crown land and Williams Location 10218, as delineated and coloured mid and dark brown on Lands and Surveys Diagram 74430.

2 acres 3 roods 16 perches being resumed from Williams Location 10218.

(Notice of intention to resume gazetted 25th September, 1970.)

(Public Plan 376/80 C.4.)

IT is hereby declared that, pursuant to the resolution of the Shire of Lake Grace, passed at a meeting of the Council held on or about 5th May, 1969, the undermentioned lands have been set apart, taken, or resumed under section 17 of the Public Works Act, 1902, for the purpose of a new road, that is to say:—

Lake Grace.

506/69 (R. 3266).

Road No. 5705 (Widening of parts): Those portions of Williams Location 10785 and vacant Crown land as delineated and coloured mid and dark brown on Lands and Surveys Diagram 74486.

1 rood 3.1 perches being resumed from Williams Location 10785.

(Notice of intention to resume gazetted 25th September, 1970.)

(Public Plan 407/80 A.1.)

IT is hereby declared that, pursuant to the resolution of the Shire of Morawa, passed at a meeting of the Council held on or about 23rd May, 1969, the undermentioned lands have been set apart, taken, or resumed under section 17 of the Public Works Act, 1902, for the purpose of a new road, that is to say:—

Morawa.

2214/31 (R3291).

Road No. 8907 (Widening of parts) Those portions of Victoria Location 2014 and 7634 as delineated and coloured dark brown on Lands and Surveys Diagram 74380.

3 acres 3 roods 30 perches being resumed from Victoria Location 2014.

4 acres 1 rood 17 perches being resumed from Victoria Location 7634.

(Notice of intention to resume gazetted 9th October, 1970.)

(Public Plan 127/80 F.2.)

IT is hereby declared that, pursuant to the resolution of the Shire of Mundaring, passed at a meeting of the Council held on or about 9th December, 1969, the undermentioned lands have been set apart, taken, or resumed under section 17 of the Public Works Act, 1902, for the purpose of a new road, that is to say:—

Mundaring.

2674/68 (R3350).

Road No. 14457.—A strip of land one chain wide, widening in part commencing at the northwest corner of Mundaring Lot 33 and extending as surveyed and as delineated and coloured dark brown on Lands and Surveys Diagram 74520 southward along the northwestern boundary of the said lot and to and along the northwestern boundary of Lot 40 and onward through Crown land to the northeastern alignment of Road No. 1520.

(Public Plans: 1C/40 E.3 and Mundaring Town-site.)

IT is hereby declared that, pursuant to the resolution of the Shire of Narrogin, passed at a meeting of the Council held on or about 18th October, 1968, the undermentioned lands have been set apart, taken, or resumed under section 17 of the Public Works Act, 1902, for the purpose of a new road, that is to say:—

Narrogin.

3507/68 (R3274).

Road No. 14464.—A strip of land one chain wide, widening in parts as delineated and coloured dark brown on Lands and Surveys Diagrams 74297 and 74298 commencing at the easternmost south east corner of Williams Location 4277 and extending as surveyed and as delineated and coloured dark brown on Lands and Surveys Diagram 74298 westward and south westward along the northernmost

southern boundary of the said location, through that location and Location 5763 to the north eastern alignment of the surveyed road within the latter location.

14.8 perches being resumed from Williams Location 2076.

1 rood 7.7 perches being resumed from Williams Location 4277.

1 acre 2 roods 35 perches being resumed from Williams Location 3872.

(Notice of intention to resume gazetted 25th September 1970.)

(Public Plan 385C/40 D.3.)

IT is hereby declared that, pursuant to the resolution of the Shire of Plantagenet, passed at a meeting of the Council held on or about 8th December, 1969, the undermentioned lands have been set apart, taken, or resumed under section 17 of the Public Works Act, 1902, for the purpose of a new road, that is to say:—

Plantagenet.

158/70 (R3287).

Road No. 14454.—A strip of land two chains wide, widening at its terminus as surveyed and as delineated and coloured dark brown on Lands and Surveys Diagram 74427, commencing at the southeast corner of Hay Location 2150 and extending as surveyed northwestward along the southwestern boundary of said location to the southeastern alignment of the surveyed road along the northwestern boundary of that location.

29 perches and 2 roods 5 perches being resumed from Hay Locations 2150 and 2159 respectively.

(Notice of intention to resume gazetted 9th October, 1970.)

(Public Plan 452/80 E.1.)

IT is hereby declared that, pursuant to the resolution of the Shire of Quairading passed at a meeting of the Council held on or about 26th February, 1970, the undermentioned lands have been set apart, taken, or resumed under section 17 of the Public Works Act, 1902, for the purpose of a new road, that is to say:—

Quairading.

17816/10 (R. 3295).

Road No. 4223 (widening of parts). Those portions of Avon Locations 6071 and 17157 as delineated and coloured dark brown on Lands and Surveys Diagram 74498.

19 perches being resumed from each of Locations 6071 and 17157.

(Notice of intention to resume gazetted 9th October, 1970.)

(Public Plan 3A/40 C.2.)

IT is hereby declared that, pursuant to the resolution of the Shire of Three Springs passed at a meeting of the Council held on or about 22nd April, 1968, the undermentioned lands have been set apart, taken, or resumed under section 17 of the Public Works Act, 1902, for the purpose of a new road, that is to say:—

Three Springs.

L. & S. 3311/68 (M.R. 724), M.R.D. 217/68.

Road No. 14450. A strip of land one chain wide, widening in part as delineated and coloured dark brown on Original Plan 114508, commencing at the southeast corner of Victoria Location 2758 and extending, as surveyed, generally northerly along the eastern boundaries of the said location and Location 2299 to the northern corner of the latter location.

1 acre 0 roods 29.6 perches being resumed from Victoria Location 2299.

2 acres 1 rood 36 perches being resumed from Victoria Location 2758.

(Notice of intention to resume gazetted 26th March, 1970.)

(Public Plan 123/80 E.4.)

IT is hereby declared that, pursuant to the resolution of the Shire of Three Springs passed at a meeting of the Council held on or about 15th November, 1968, the undermentioned lands have been set apart, taken, or resumed under section 17 of the Public Works Act, 1902, for the purpose of a new road, that is to say:—

Three Springs.

L. & S. 4209/68 (M.R. 722), M.R.D. 440/68.

Road No. 7464 (deviation of part). A strip of land two chains wide, widening at its commencement, leaving the southern alignment of the present road within Lot M765 of Victoria Location 2022 and extending as delineated and coloured dark brown on Lands and Surveys Diagram 74519 southeastward through the said lot to rejoin the present road within that lot.

9 acres 1 rood 9 perches being resumed from Victoria Location 2022.

(Notice of intention to resume gazetted 25th September, 1970.)

(Public Plan 95/80 A.1.)

IT is hereby declared that, pursuant to the resolution of the Shire of Toodyay passed at a meeting of the Council held on or about 25th March, 1970, the undermentioned lands have been set apart, taken, or resumed under section 17 of the Public Works Act, 1902, for the purpose of a new road, that is to say:—

Toodyay.

873/70 (R. 3337).

Road No. 14447. A strip of land two chains wide, commencing at the northeast corner of Class "A" Reserve 30191 (Avon Location 28390) and extending, unsurveyed, westward inside and along the northern boundary of the said reserve to the eastern alignment of the surveyed road through that reserve.

The area of Class "A" Reserve 30191 is hereby reduced by approximately 7 acres 2 roods 16 perches.

(Public Plan Toodyay 40, Sheet 1, C.1.)

IT is hereby declared that, pursuant to the resolution of the Shire of West Arthur, passed at a meeting of the Council held on or about 16th September, 1968, the undermentioned lands have been set apart, taken, or resumed under section 17 of the Public Works Act, 1902, for the purpose of a new road, that is to say:—

West Arthur.

8820/06 (R3296).

Road No. 2876 (Deviation of parts). That portion of Williams Location 4696 as delineated and coloured dark brown on Lands and Surveys Diagram 74575 and that portion of Location 2321 as delineated and coloured dark brown on Lands and Surveys Diagram 74574.

32.9 perches and 1 rood 5.1 perches being resumed from Williams Locations 2321 and 4696 respectively.

(Notice of intention to resume gazetted 9th October, 1970.)

(Public Plan 410C/40 F.3.)

IT is hereby declared that, pursuant to the resolution of the Shire of Williams, passed at a meeting of the Council held on or about 4th March, 1965, the undermentioned lands have been set apart, taken, or resumed under section 17 of the Public Works Act, 1902, for the purpose of a new road, that is to say:—

Williams.

3875/59 (R3273).

Road No. 3972 (i) (Widening of part). That portion of Wellington Location 1367 as delineated and coloured dark brown on Lands and Surveys Diagram 71315.

(ii) Deviation of part. A strip of land one chain wide, leaving the eastern alignment of the present road on the western boundary of Wellington Location 1367 and extending as delineated and

coloured dark brown on Lands and Surveys Diagram 71315 northward through the said location to rejoin the present road within that location.

1 acre 1 rood 7.7 perches being resumed from Wellington Location 1367.

(Notice of intention to resume gazetted 25th September, 1970.)

(Public Plan 384D/40, C3 and 4.)

IT is hereby declared that, pursuant to the resolution of the Shire of Woodanilling, passed at a meeting of the Council held on or about 7th November, 1969, the undermentioned lands have been set apart, taken, or resumed under section 17 of the Public Works Act, 1902, for the purpose of a new road, that is to say:—

Woodanilling.

779/35 (R3293).

Road No. 9546 (Widening of part). That portion of Kojonup Location 2032 as delineated and coloured dark brown on Lands and Surveys Diagram 74408.

Road No. 7745 (Extension). A strip of land one chain wide, widening as delineated and coloured dark brown on Lands and Surveys Diagram 74408 leaving the western terminus of the present road and extending as surveyed northward along the westernmost western boundary of Kojonup Location 4906 to the southern alignment of Road No. 9546.

1 rood 6 perches and 3 roods 22.5 perches being resumed from Kojonup Locations 1555 and 2032 respectively.

(Notice of intention to resume gazetted 9th October, 1970.)

(Public Plan 409C/40 E.4.)

IT is hereby declared that, pursuant to the resolution of the Shire of Wongan-Ballidu, passed at a meeting of the Council held on or about 16th September, 1966, the undermentioned lands have been set apart, taken, or resumed under section 17 of the Public Works Act, 1902, for the purpose of a new road, that is to say:—

Wongan-Ballidu.

3128/66 (R3334).

Road No. 14444 Wandoo Crescent. A strip of land varying in width, commencing at the southernmost southeast corner of Wongan Hills Lot 379 (Reserve 16418) and extending as surveyed and as delineated and coloured mid and dark brown on Lands and Surveys Diagram 72024, along the southernmost southern boundary of the said lot to the eastern alignment of Road 5616.

The area of Reserve No. 16418 is hereby reduced by 0.7 perches.

(Public Plan Wongan Hills Townsite.)

IT is hereby declared that, pursuant to the resolution of the Shire of Upper Blackwood, passed at a meeting of the Council held on or about 1st July, 1964, the undermentioned lands have been set apart, taken, or resumed under section 17 of the Public Works Act, 1902, for the purpose of a new road, that is to say:—

Upper Blackwood.

2361/64 (R3358).

Road No. 14462. A strip of land one chain wide, widening in parts, leaving the northern boundary of Nelson Location 7448 and extending as delineated and coloured dark brown on Original Plan 11248 and 11249 generally northerly through State Forest No. 37 to the southwestern alignment of the surveyed road along the northeastern boundary of Location 12556.

Road No. 14463. A strip of land varying in width leaving the eastern alignment of Road No. 14462 and extending as delineated and coloured dark brown on Original Plan 11248 and as surveyed eastward, northward, and generally easterly through State Forest No. 37 to the western boundary of Nelson Location 1661 and including the intersecting portion of Road No. 13055.

The area of State Forest No. 37 is hereby reduced by 56 acres and 10 perches.

(Public Plan 438D/40 C.3.)

And whereas His Excellency the Governor has declared that the said lands have been set apart, taken, or resumed for the purpose of the said roads, and that plans of the said lands might be inspected at the Department of Lands and Surveys, Perth, it is hereby notified that the lands described above are roads within the meaning of the Local Government Act, 1960, subject to the provisions of the said Act.

Dated this 23rd day of December, 1970.

By Order of His Excellency.

STEWART BOVELL,
Minister for Lands.

Forests Department,
Perth, 6th January, 1971.

HIS Excellency the Governor in Council has approved the following:—

Retirements—

Laidlaw, G. R.—Forest Assistant, Forests Department, Manjimup as from 4th December, 1970.

Adams, E. H. S.—Forest Assistant, Forests Department, Busselton as from 11th December, 1970.

Confirmation of Appointments—

Gibson, N. L.—Assistant, Level F.3 (F) Forests Department, Collie as from 12th June, 1970.

Lansdown, T.—Forest Guard, Level F.2 Forests Department, Manjimup as from 19th June, 1970.

Mitchell, Y. J.—Technical Assistant, Grade I, (Research) Forests Department, Como as from 1st June, 1970.

Stewart, J. G.—Clerk/Typist, Level F.1 (F) Forests Department, Nannup as from 1st June, 1970.

Reclassification—

Fremlin, R. R. A.—Technical Assistant, Grade I, Level F.4/5 Forests Department, Collie as from 1st September, 1970.

Resignation—

Burke, R. F.—Forest Guard, Level F.2, Forests Department, Walpole as from close of business 31st December, 1970.

(Sgd.) W. R. WALLACE,
Conservator of Forests.

BUSH FIRES ACT, 1954.

(Section 38.)

Appointment of Bush Fire Control Officers.

Bush Fires Board,
West Perth, 8th January, 1971.

IT is hereby notified that the following Shire Councils have appointed the following persons as bush fire control officers for their municipalities:—

Geraldton Town—B. J. Molony.

Exmouth—R. Shanks.

Denmark—H. W. Thorne, I. Pringle, L. Brenton and J. Boyd.

Tambellup—J. Aylmore.

The following appointments have been cancelled:—

Geraldton Town—C. Millen.

Denmark—C. W. Plozza, J. Hawkins and S. C. Brenton.

Nyabing-Pingrup—G. W. Brandl.

Tambellup—K. L. Olden.

A. SUTHERLAND,
Secretary, Bush Fires Board.

BUSH FIRES ACT, 1954.

(Section 38.)

Fire Weather Officers.

Bush Fires Board,
West Perth, 8th January, 1971.

IT is hereby notified that the Bush Fires Board has approved of the appointment of the following person for the respective Shire:—

Local Authority; Fire Weather Officer; Deputy Fire Weather Officer.

Bridgetown-Greenbushes; E. C. Molyneux; —.

A. SUTHERLAND,
Secretary, Bush Fires Board.

BUSH FIRES ACT, 1954.

(Section 18.)

Restricted Burning Times—Order of Suspension.

Bush Fires Board,
West Perth, 8th January, 1971.

Corres. 636.

IT is hereby notified that the suspension is ordered of all the provisions of subsection 2 of section 18 of the Bush Fires Act, in respect of the municipality of the Shire of West Kimberley for the period 1st January, 1971 to the 31st March, 1971, both dates inclusive. All other provisions of the Bush Fires Act must be complied with.

This order is issued subject to the condition that any fires may be lit during the period of this suspension, provided that reasonable precautions are taken to prevent the fires escaping.

A. SUTHERLAND,
Secretary, Bush Fires Board.

BUSH FIRES ACT, 1954.

(Section 17 (4) (a).)

Postponement of Commencement Date of Prohibited Burning Times.

Bush Fires Board,
West Perth, 8th January, 1971.

Corres. 701.

IT is hereby notified that the Hon. Minister administering the Bush Fires Act has approved of the further postponement to the 11th January, 1971, of the commencement of the prohibited burning times declared for the Town of Bunbury.

All relevant provisions of the Bush Fires Act must be complied with in connection with any fires lit during the period resulting from the postponement.

A. SUTHERLAND,
Secretary, Bush Fires Board.

BUSH FIRES ACT, 1954.

Suspension of Section 25 and Section 25B.

Bush Fires Board,
West Perth, 8th January, 1971.

Corres. 261.

IT is hereby notified that the Minister administering the Bush Fires Act, 1954, has approved, pursuant to the powers contained in section 25B of the said Act, of the suspension of the operation of the provisions of section 25 of the said Act, that relate to a fire to be lit, or which is lit, for the purpose of destroying garden refuse or rubbish or for any like purpose, during the period from 5th January, 1971, to the 31st May, 1971, both dates inclusive, on land set aside for the Kojonup Council's rubbish dump situated on reserve 24160 subject to the following conditions:—

(1) That the perimeter fencing of the rubbish site be replaced with a 6 feet high wire netting fence having apertures not more than 3 inches in diameter.

(2) That all standing trees situated on the reserve and within 2 chains of the south-east and southwest boundaries of the reserve be removed.

- (3) That a continuous firebreak one-half chain wide be provided and maintained clear of all inflammable material immediately inside the fenced area of the reserve.
- (4) That all burning be carried out at least 20 feet from the perimeter fence and that all rubbish being burnt at any one time is to be burnt in a single heap.
- (5) That burning only be carried out between the hours of 1 p.m. and 4 p.m. on Mondays to Fridays inclusive.
- (6) That at least one person under the direction of the Shire Council be in attendance when burning is carried out with a properly equipped fire truck at his disposal at the site.
- (7) That a thorough check of all fires be made at 5 p.m. each day that burning takes place to ensure that the fires are safe before being left.
- (8) That no fire be lit or allowed to remain burning on a day when a dangerous fire hazard is forecast by the Bureau of Meteorology in Perth for the area in which the rubbish dump is situated.
- (9) The area of two chains in width on each side of the main access road to the reserve, from the eastern boundary of lot 254, through lots 254, 268, 267 and 270 to the southeast corner of the Reserve 24160, be protectively burnt to remove grass. The protective burning to be under the control of the Kojonup Shire Council's Chief Bush Fire Control Officer.
- (10) That a suitably worded warning sign, e.g., "Unauthorised lighting of fires prohibited. Offenders will be prosecuted," not less than 4 feet x 3 feet in size, be erected at the entrance to the rubbish dump site on Reserve 24160 before any burning is commenced.
- (11) That all work necessary to comply with the above conditions be carried out prior to the commencement of any burning and that the precautionary measures taken be maintained in their original condition during the period of this suspension.

A. SUTHERLAND,
Secretary, Bush Fires Board.

TOWN PLANNING AND DEVELOPMENT ACT,
1928 (AS AMENDED).

Advertisement of Approved Town Planning Scheme Amendment.

Town of Bunbury.

Town Planning Scheme No. 5—Amendments Nos. 16, 21 and 22.

T.P.B. 853/6/2/6 Pt. Q, W and T.

IT is hereby notified for public information, in accordance with section 7 of the Town Planning and Development Act, 1928 (as amended), that the Hon. Minister for Town Planning approved the Town of Bunbury Town Planning Scheme amendments on the 29th December, 1970, as follows:—

Amendment No. 16.

Rezoning part of Location 558 from Commercial "B" to Service Station as set out in the approved amendment Map.

Amendment No. 21.

Rezoning part lot 63, corner of South West Highway and North Boyanup Road from Residential Development to Hotel.

Amendment No. 22.

See Schedule annexed hereto.

E. C. MANEA,
Mayor.
W. J. CARMODY,
Town Clerk.

Schedule.

Amendment No. 22.

Alteration to Town Planning Scheme No. 5 Text. Table 1.

(1) Home Occupation to be "AA" usage in Residential "B" and "C" zonings.

(2) Institution Home to be "AA" usage in Residential "B" zone.

(3) Industry—Light to be "P" usage in General Industry "A" and General Industry "B" zones.

(4) Fish Shops to be "X" usage in Residential "B" zone.

(5) Industry—General to be "X" usage in Light Industry. Text.

(6) Paragraph 4: 5 (a), line 5—delete the words "3 months or more" and insert "12 months or more".

(7) Paragraph 5: 17, line 1—delete the word "zoned" and insert the word "used".

(8) Paragraph 5: 13, subparagraph (c) (ii) delete this subparagraph and reinsert as follows:—

(c) (ii) Where development is proposed on a site not exceeding one half acre in area, paved car parking spaces shall be provided on the site to the satisfaction of the Council.

(9) Paragraph 5: 13, subparagraph (g) delete this subparagraph and reinsert as follows:—

(g) Residential "A" (G.R.6) zone, paved car parking at a ratio of one space for each 500 sq. feet of building floor area to be provided on the site to the satisfaction of the Council.

TOWN PLANNING AND DEVELOPMENT ACT,
1928 (AS AMENDED).

Notice that a Town Planning Scheme Amendment has been Prepared and is Available for Inspection.

Town of Bunbury.

Town Planning Scheme No. 5—Amendment No. 29.

T.P.B. 853/6/2/6 Pt. 5.

NOTICE is hereby given that the Bunbury Town Council in pursuance of its powers under the Town Planning and Development Act, 1928 (as amended) has prepared a Town Planning Scheme amendment for the purpose of rezoning Lots 94-97 inclusive South West Highway from Light Industry to General Industry "B" and Part Lot 46 Picton from Rural to General Industry "B".

All plans and documents setting out and explaining the amendment have been deposited at Council Chambers, Stephen Street, Bunbury, and will be open for inspection without charge during the hours of 9.30 a.m. and 3.30 p.m. on all days of the week except Saturdays, Sundays and Public Holidays until and including the 29th January, 1971.

The plans and documents have also been deposited at the office of the Town Planning Department, Perth, and will similarly be open for inspection for the same period between the hours of 10 a.m. and 4 p.m.

Any person desirous of objecting to the amendment should set forth in writing his/her objections and lodge them with Town Clerk, Town of Bunbury Post Office Box 21, Bunbury 6230, on or before the 29th January, 1971.

W. J. CARMODY,
Town Clerk.

TOWN PLANNING AND DEVELOPMENT ACT,
1928 (AS AMENDED).

Notice that a Town Planning Scheme Amendment has been Prepared and is Available for Inspection.

Town of Bunbury.

Town Planning Scheme No. 5—Amendment No. 32.

T.P.B. 853/6/2/6 Pt. 7.

NOTICE is hereby given that the Bunbury Town Council in pursuance of its powers under the Town Planning and Development Act, 1928 (as

amended) has prepared a Town Planning Scheme amendment for the purpose of rezoning lots 10 to 16 inclusive fronting Edward Street and lots 1, 2 and 3 fronting Spencer Street from Residential "A" to Special Site—Offices.

The rezoning is subject to the following conditions:—

- (a) plot ratio—1.2 (maximum);
- (b) site coverage—50 per cent. (maximum);
- (c) car parking—one space for each 500 sq. ft. of building floor area; and
- (d) set backs—from both side and front boundaries Nil.

All plans and documents setting out and explaining the amendment have been deposited at Council Chambers, Stephen Street, Bunbury, and will be open for inspection without charge during the hours of 9.30 a.m. and 3.30 p.m. on all days of the week except Saturdays, Sundays and Public Holidays until and including the 8th April, 1971.

The plans and documents have also been deposited at the office of the Town Planning Department, Perth, and will similarly be open for inspection for the same period between the hours of 10 a.m. and 4 p.m.

Any person desirous of objecting to the amendment should set forth in writing his/her objections and lodge them with Town Clerk, Town of Bunbury, Post Office Box 21, Bunbury, 6230, on or before the 8th April, 1970.

W. J. CARMODY,
Town Clerk.

TOWN PLANNING AND DEVELOPMENT ACT,
1928 (AS AMENDED).

Advertisement of Approved Town Planning
Scheme Amendment.

Shire of Bayswater.

Town Planning Scheme No. 1—Amendments
Nos. 14 and 16.

T.P.B. 853/2/14/4, Pt. 29 and Pt. 31.

IT is hereby notified for public information, in accordance with section 7 of the Town Planning and Development Act, 1928 (as amended), that the Hon. Minister for Town Planning approved the Shire of Bayswater Town Planning Scheme Amendments on the 29th December, 1970, for the following purposes:—

Amendment No. 14.

Rezoning Lot 362, corner of Walter Road and Roseberry Street, and Lot 360, Roseberry Street, Swan Location W, Plan 6083, from Residential to Combined Special Use—Business and Used Car Yard. The rezoning is subject to the following conditions:—

- (1) That the house on Lot 360 be used for office and/or residential only and for no other purpose.
- (2) That the front garden of the house on Lot 360 shall not be used for the parking of vehicles or the display of cars for sale and shall be retained as a garden so as to ensure that this property retains the appearance of a dwelling house.

Amendment No. 16.

Rezoning Lot 71, Swan Location 1214, Diagram 34035, McGilvray Avenue, from Residential to Business.

R. A. COOK,
President.
A. A. PATERSON,
Shire Clerk.

TOWN PLANNING AND DEVELOPMENT ACT,
1928 (AS AMENDED).

Advertisement of Approved Town Planning
Scheme Amendment.

Shire of Belmont.

Town Planning Scheme No. 4—Amendment No. 128.

T.P.B. 854/2/15/3, Pt. 32.

IT is hereby notified for public information, in accordance with section 7 of the Town Planning and Development Act, 1928 (as amended), that the Hon. Minister for Town Planning approved the Shire of Belmont Town Planning Scheme Amendment on the 29th December, 1970, for the purpose of rezoning the land on the corner of Great Eastern Highway and Grandstand Road as set out in the schedule annexed hereto.

R. E. ELLERY,
President.
RALPH H. FARDON,
Shire Clerk.

Schedule.

- (1) By deleting from the Light Industrial Zone—
 - (a) the whole of the land comprised in Lots 8 and 9, Swan Location 33, Diagram 17872, having frontage to Great Eastern Highway, Belmont;
 - (b) the whole of the land comprised in Lot 10, Swan Location 33, Diagram 17872, having frontage to Grandstand Road, Belmont.
- (2) By adding after (2) of the 1A Schedule—Restricted Light Industrial Zone, the following:—
 - (a) The whole of the land comprised in Lots 8 and 9, Swan Location 33, Diagram 17872, having frontage to Great Eastern Highway, Belmont.
 - (b) The whole of the land comprised in Lot 10, Swan Location 33, Diagram 17872, having frontage to Grandstand Road, Belmont.

TOWN PLANNING AND DEVELOPMENT ACT,
1928 (AS AMENDED).

Notice that a Planning Scheme has been
Prepared and is Available for Inspection.

Shire of Harvey.

Town Planning Scheme No. 6—Harvey Industrial
Area.

T.P.B. 853/6/12/6.

NOTICE is hereby given that the Harvey Shire Council, in pursuance of its powers under the Town Planning and Development Act, 1928 (as amended), has prepared a Planning Scheme with reference to that area bounded by South West Highway, Mornington Mills Road and Wellman Road as set out more precisely on the Scheme Map for the purpose of—

- (a) controlling land development; and
- (b) other matters authorised by the enabling Act.

All plans and documents setting out and explaining the Planning Scheme have been deposited at Council Offices, Shire of Harvey, Harvey, and will be open for inspection without charge during the hours of 9 a.m. and 4 p.m. on all days of the week except Saturdays, Sundays and Public Holidays, until and including the 8th April, 1971.

The maps and other documents have also been deposited at the office of the Town Planning Department, Perth, and will similarly be open for inspection for the same period between the hours of 10 a.m. and 4 p.m.

Any person desirous of objecting to the Planning Scheme should set forth in writing his/her objections and lodge them with the Shire Clerk, Shire of Harvey, Post Office Box 4, Harvey 6220, on or before the 8th April, 1971.

W. W. ROGERS,
Acting Shire Clerk.

TOWN PLANNING AND DEVELOPMENT ACT,
1928 (AS AMENDED).Advertisement of Approved Town Planning
Scheme Amendment.

Shire of Peppermint Grove.

Town Planning Scheme No. 1—Amendment
No. 6.

T.P.B. 853/2/19/2.

IT is hereby notified for public information, in accordance with section 7 of the Town Planning and Development Act, 1928 (as amended), that the Hon. Minister for Town Planning approved the Shire of Peppermint Grove Town Planning Scheme Amendment on the 29th December, 1970, for the purpose of amending the Scheme as set out in the Schedule annexed hereto.

J. D. CLARKSON,
President.T. WORSLEY,
Shire Clerk.

Schedule.

Town Planning Scheme No. 1.
Amendment No. 6.

RESOLVED—That the Peppermint Grove Shire Council, in pursuance of section 7 of the Town Planning and Development Act, 1928 (as amended) amend Town Planning Scheme No. 1 by:—

1. Adding after Clause 13B and a new Clause 13C as follows:—

13C. (i) No building with external walls of an average height above adjacent ground level of twelve feet or more shall be erected or built in any zone within this Scheme unless and until the Council has approved the design subject to the principles herein contained, and the following conditions have been complied with:—

(a) The Council is satisfied that such building will not destroy local amenities and will not clash in harmony with the exterior designs of neighbouring buildings.

(b) Such building is designed by and erected under the supervision of a registered architect or qualified engineer, or both.

(c) In considering the design of any such building within the General Residential Zone the Council shall take into consideration the relationship which such building or buildings proposed within the area bear to the development of public utilities, amenities and other uses planned for the area considered as a whole.

(d) In considering the design of any building within Zones B, E, D and G the Council shall take into consideration the provision in the zone for car parking space, vehicular access, pedestrian ways, and general layout relative to the development uses proposed for the whole zone and within this zone single lots shall be considered as part of a general design for the whole zone.

(ii) The Council may appoint an advisory Committee consisting of the President or his nominee and three architects selected by the Council and approved by the Royal Australian Institute of Architects, W.A. Division, to advise the Council on all questions of design and other matters falling within this clause.

2. By adding after Clause 13C a new Clause 13D as follows:—

13D. All buildings shall be maintained by the owner and occupier thereof so as to preserve the amenities of the locality and their harmony with the exterior designs of neighbouring buildings.

3. By adding after Clause 13D a new Clause 13E as follows:—

13E. If a person shall have applied for approval to commence development and the Council shall have refused such approval or granted it subject to conditions unacceptable to the applicant he may appeal to the Minister for Town Planning.

PUBLIC WORKS DEPARTMENT

Acceptance of Tenders

Contract No.	Particulars	Contractor	Amount
			\$
17660	Narrogin Sewerage Scheme—Reticulation Area No. 7—Construction of Sewers.	Floreat Plumbing Pty. Ltd.	42,522
17678	Toodyay Junior High School—Additions.	Sunrise Homes	28,900
17645	Forrestfield New Agricultural Protection Board Centre—Erection	Watson Construction and Development Pty. Ltd.	652,914
P.A.	Cyril Jackson High School—Additions 1970—Prevocational Centre.	S. Leveridge Pty. Ltd.	40,854
17691	Mullewa Primary School—Additions	George Giudice	12,800
17637	Rockingham High School—Stage I—Erection.	Lisbeth Homes	542,446
17684	Perth Medical Centre—Geriatric Building—Vinyl Floor Covering, sub-contract	Armstrong and Nylex Pty. Ltd.	21,760
P.A.	Governor Stirling High School—Additions to Canteen and Conversion Work	J. C. M. Kohlen	34,648
17669	Harvey Agricultural Junior High School—Purchase and Removal of certain buildings	Harvey Christian Youth Centre (Binningup Camp) Inc.	No Charge
17711	W.A. Museum, Francis Street, Perth—Aluminium Windows and Doors.	Aluminium Products Pty. Ltd.	77,800
P.A.	Governor Stirling High School—New Library and Laboratory Alterations	Galante & Anfuso	78,541
P.A.	Kent Street Senior High School—New Library	Kemp & Tilatti	65,844
17685	Pinjarra Primary School—Additions	J. P. McDermott	10,282
17646	Rockingham High School—Bore and Pump Installation	Westphal Bros. & Co. Pty. Ltd.	3,913
17640	Rockingham High School—Fixed Furniture	Sanson Constructions (Aust.) Pty. Ltd.	50,971
17641	Rockingham High School—Stage I—Folding Wall	Sandovers Ltd.	2,276
17642	Rockingham High School—Supply and Installation of Aluminium Windows	Pillar Naco	22,393

PUBLIC WORKS DEPARTMENT

Tenders, closing at Perth at 2.30 p.m. on the dates mentioned hereunder, are invited for the following works.

Tenders are to be addressed to "The Hon. Minister for Works, c/o Contract Office, Public Works Department, corner King's Park Road and Havelock Street, West Perth," and are to be endorsed "Tender."

The highest, lowest, or any tender will not necessarily be accepted.

Contract No.	Project	Closing Date	Conditions now Available at
		1971	
17700§	Perth Medical Centre—Medical School, Stage I—Electrical Installation (Sub-contract)	January 19	P.W.D., West Perth
17702	Darkan Junior High School—Composite Science Room and Toilets	January 19	P.W.D., West Perth P.W.D., Bunbury P.W.D., Narrogin
17703	Katanning Sewerage—Construction of Sewers for Reticulation Area—No. 4 and No. 2 Pumping Station and Rising Main	January 12	P.W.D., West Perth
17705	Toodyay Junior High School—Repairs and Renovations	January 19	P.W.D., West Perth P.W.D. (A.D.), Northam
17707	Geraldton Government Offices—Repairs and Renovations	January 19	P.W.D., West Perth P.W.D. (A.D.), Geraldton
17710	Department of Agriculture, Jarrah Road, South Perth—New Virology Building—Plant Failure Alarm System	January 19	P.W.D., West Perth
17713	Norseman Junior High School—Repairs and Renovations	January 19	P.W.D., West Perth P.W.D. (A.D.), Kalgoorlie Clerks of Courts, Norseman
17714	Balga North Primary School, Maitland Road—Bore and Pump Installation	January 19	P.W.D., West Perth
17715	Balga North Primary School, Maitland Road—Grounds Water Reticulation	January 19	P.W.D., West Perth
17717	Geraldton—Beachlands Primary School—Repairs and Renovations	January 19	P.W.D., West Perth P.W.D., Geraldton
17719	Bateman Primary School—Bore and Pump Installation	January 19	P.W.D., West Perth
17720	Bateman Primary School—Grounds Water Reticulation	January 19	P.W.D., West Perth
17721	West Pilbara Water Supply, Karratha—Reticulation, Stage 4—Extensions	January 12	P.W.D., West Perth
17722	Bunbury Harbour Master's Quarters, 6 Clifton Street—Repairs and Renovations	January 19	P.W.D., West Perth P.W.D. (A.D.), Bunbury
17724	G. & A.W.S., Bencubbin—50,000 gallon R.C.C. Roofed Tank	January 19	P.W.D., West Perth
17725	Port of Esperance—Construction of Stone Groyne—Foreshore near Taylor Street, Esperance	January 19	P.W.D., West Perth
17726	Nabawa Water Supply—50,000 gallon R.C.C. Roofed Tank	January 19	P.W.D., West Perth
17727	Williams Junior High School—Alterations and Additions	January 26	P.W.D., West Perth P.W.D. (A.D.), Narrogin Police Station, Williams
17728	Perth—Public Health Department, 118 Hay Street—New Transportable Laboratories—Supply and Installation	January 19	P.W.D., West Perth
17729	Pinjarra High School—Erection of Art room, three classrooms and prevocational centre	February 2	P.W.D., West Perth P.W.D. (A.D.), Bunbury Clerk of Courts, Pinjarra
17730	R. & I. Bank of Western Australia—Midland Junction Branch—Air Conditioning	January 26	P.W.D., West Perth

* At 10 a.m. at W.A. Government Tender Board, 74 Murray Street, Perth.

† \$30 deposit on documents.

‡ \$50 deposit for documents.

§ Deposit \$50 for tender documents. Available as from 7th December, 1970.

J. McCONNELL,
Under Secretary for Works.

FREMANTLE PORT AUTHORITY.

THE following Notice to Mariners is issued for the information of ship masters and others concerned.

C. A. FAULDS,
Secretary.

Notice to Mariners.

No. 5 of 1970.

Australia—West Coast.

Fremantle Outer Harbour—Cockburn Sound.

Stirling Channel.

Temporary Buoy to Replace Pile Beacon.

Position:

From conspicuous tower 207 ft. (63.09 metres).

Latitude: 32° 13' 23" S. (approx.).

Longitude: 115° 45' 30" E. (approx.).

Details:

Southeast limit beacon replaced by black star-board hand buoy bearing 335° 10' 00". Distance 6,605 feet (2,013.10 metres) from the above tower.

Light flash green every 3 seconds. Visible 3 miles.

Chart Affected: Aus. 117.

Authority: Fremantle Port Authority.

Date: 31st December, 1970.

J. ADAMS,
Harbour Master.

METROPOLITAN WATER SUPPLY, SEWERAGE AND DRAINAGE BOARD.

Metropolitan Water Supply.

Notice of Intention.

M.W.B. 825853/70.

NOTICE is hereby given, pursuant to section 20 of the Metropolitan Water Supply, Sewerage and Drainage Act, 1909-1970, of the intention of the Board to undertake the construction and provision of the following works, namely:—

Shire of Canning—Riverton East.

12 in. Feeder Main in Metcalfe Road.

Description of Proposed Works.

The construction of a twelve inch diameter water main about one thousand eight hundred and twenty feet in length, complete with valves and all other necessary apparatus.

The Localities in which the Proposed Works will be Constructed or Provided.

Commencing at the junction of Metcalfe Road and High Road and proceeding thence in a southerly direction across High Road and thence in a south-westerly direction along Metcalfe Road to the junction of High Road extension and Metcalfe Road and terminating thereat.

The above works and localities are shown on plan M.W.B. 10844.

The Purpose for which the Proposed Works are to be Constructed or Provided.

To augment the supply of water to Lynwood.

The Times when and Place at which Plans, Sections and Specifications may be Inspected.

At the office of the Board, corner of Kings Park Road and Havelock Street, West Perth, for one month on and after the 8th day of January, 1971, between the hours of 9 a.m. and 3.30 p.m.

G. SAMUEL,
General Manager.

NOTE.—Sections 22 and 23 of the Metropolitan Water Supply, Sewerage and Drainage Act, 1909-1970, provide that:—

- (a) Any local authority or person interested may lodge a written objection with the Board against the construction or provision of the proposed works, within one month after the date of publication of the above notice.
- (b) If, after that month has expired, the objections lodged are not sufficient to require approval to be withheld and provided other requirements of the Act have been complied with, the Governor may make an order, to be notified in the *Gazette*, empowering the Board to undertake the construction of the proposed works.

METROPOLITAN WATER SUPPLY, SEWERAGE AND DRAINAGE BOARD.

Metropolitan Water Supply.

Notice of Intention.

M.W.B. 819093/70.

NOTICE is hereby given, pursuant to section 20 of the Metropolitan Water Supply Sewerage and Drainage Act, 1909-1970 of the intention of the Board to undertake the construction and provision of the following works, namely:—

Kings Park—

18 inch Rising Main—Mounts Bay Bores to Mt. Eliza Reservoir.

Description of Proposed Works.

The construction of an eighteen inch diameter water main about three thousand two hundred feet in length complete with valves and all other necessary apparatus.

The Localities in which the Proposed Works will be Constructed or Provided.

Commencing at a point within the Metropolitan Water Supply Reserve 20607 and proceeding thence in a general northerly direction through Kings Park (Reserve 1720) to Reservoir Reserve 22352 and terminating therein.

The above works and localities are shown on plan M.W.B. 10859.

The Purpose for which the Proposed Work is to be Constructed or Provided.

To upgrade the existing water mains.

The Times when and Place at which Plans, Sections and Specifications may be Inspected.

At the office of the Board, corner of Kings Park Road and Havelock Street, West Perth, for one month on and after the 8th day of January, 1971, between the hours of 9 a.m. and 3.30 p.m.

(Sgd.) G. SAMUEL,
General Manager.

Note—Section 22 and 23 of the Metropolitan Water Supply, Sewerage and Drainage Act, 1909-1970 provide that:—

- (a) Any local authority or persons interested may lodge a written objection with the Board against the construction or provision of the proposed works, within one month after the date of publication of the above notice.
- (b) If, after that month has expired, the objections lodged are not sufficient to require approval to be withheld and provided other requirements of the Act have been complied with, the Governor may make an Order, to be notified in the *Government Gazette*, empowering the Board to undertake the construction of the proposed works.

P.W. 1680/64

Public Works Act, 1902-1967

LAND ACQUISITION

Weld Square School Site

NOTICE is hereby given, and it is hereby declared, that the several pieces or parcels of land described in the Schedule hereto—being all in the Swan District—have, in pursuance of the written approval of His Excellency the Governor, acting by and with the advice of the Executive Council, dated the 23rd day of December, 1970, been compulsorily taken and set apart for the purposes of the following public work, namely:—Weld Square School Site.

And further notice is hereby given that the said pieces or parcels of land so taken and set apart are shown marked off on Plan P.W.D., W.A. 46270, which may be inspected at the Office of the Minister for Works, Perth.

And it is hereby directed that the said lands shall vest in Her Majesty for an estate in fee simple in possession for the public work herein expressed, freed and discharged from all trusts, mortgages, charges, obligations, estates, interests, rights-of-way, or other easements whatsoever.

SCHEDULE

No. on Plan P.W.D., W.A. No. 46270	Owner or Reputed Owner	Description	Area
1	Marjorie Frances Gunzberg, Leonard Joseph O'Hara, Morris Crawcour, Beryl Frances Langsford, Clare Millicent Dall, Mabel Deborah Dall and Ellen Louisa Michel- ides, and Leslie Gunzberg	That portion of Weld Square East, comprised in Diagram 36190 and being part of the land remaining in Certificates of Title Volume 1054, Folio 657, and Volume 1165, Folio 507	a. r. p. 0 3 18.8

Certified correct this 8th day of December, 1970.

ROSS HUTCHINSON,
Minister for Works.

DOUGLAS KENDREW,
Governor in Executive Council.

Dated this 23rd day of December, 1970.

L.R.O. 266/69

*Town Planning and Development Act, 1928-1967 ; Metropolitan Region Town Planning Scheme Act, 1959-1966
Public Works Act, 1902-1967*

LAND ACQUISITION

Metropolitan Region Town Planning Scheme—Public Open Space—Swan River South

NOTICE is hereby given, and it is hereby declared, that the several pieces or parcels of land described in the Schedule hereto—being all in the Helena District—have, in pursuance of the written consent under the Town Planning and Development Act, 1928-1967, given pursuant to the powers contained in the Metropolitan Region Town Planning Scheme Act, 1959-1966, and approval under the Public Works Act, 1902-1967, of His Excellency the Governor, acting by and with the advice of the Executive Council, dated the 23rd day of December, 1970, been compulsorily taken and set apart for the purposes of Metropolitan Region Town Planning Scheme—Public Open Space—Swan River South.

And further notice is hereby given that the said pieces or parcels of land so taken and set apart are shown marked off on Plan, P.W.D., W.A. 46121, which may be inspected at the Office of the Minister for Works, Perth.

And it is hereby directed that the said lands shall vest in the Metropolitan Region Town Planning Authority for an estate in fee simple in possession for the purposes herein expressed, freed and discharged from all trusts, mortgages, charges, obligations, estates, interests, rights-of-way, or other easements whatsoever.

SCHEDULE

No. on Plan P.W.D., W.A. No. 46121	Owner or Reputed Owner	Description	Area
1	Thomas Henry Bish	Portion of Helena Location 20, being Lots 4, 5 and 6 on Plan 1541 and being the whole of the land in Certificate of Title Volume 87, Folio 59A	a. r. p. 0 3 6
2	Thomas Henry Bish	Portion of Helena Location 20, being Lot 7 on Plan 1541 and being the whole of the land in Certificate of Title Volume 966, Folio 70	0 1 10

Certified correct this 26th day of November, 1970.

ROSS HUTCHINSON,
Minister for Works.

DOUGLAS KENDREW,
Governor in Executive Council.

Dated this 23rd day of December, 1970.

L.R.O. 1016/70

Public Works Act, 1902-1967

LAND RESUMPTION

North Morley Primary School Site

NOTICE is hereby given, and it is hereby declared, that the several pieces or parcels of land described in the Schedule hereto—being all in the Swan District—have, in pursuance of the written approval and consent of His Excellency the Governor, acting by and with the advice of the Executive Council, dated the 23rd day of December, 1970, been set apart, taken, or resumed for the purposes of the following public work, namely :—North Morley Primary School Site.

And further notice is hereby given that the said pieces or parcels of land so set apart, taken, or resumed are marked off and more particularly described on Plan P.W.D., W.A. 46189, which may be inspected at the Office of the Minister for Works, Perth.

And it is hereby directed that the said lands shall vest in Her Majesty for an estate in fee simple in possession for the public work herein expressed, freed and discharged from all trusts, mortgages, charges, obligations, estates, interests, rights-of-way or other easements whatsoever.

SCHEDULE

No. on Plan P.W.D., W.A. No. 46189	Owner or Reputed Owner	Description	Area
....	Arthur David Hatch	Portion of Swan Location M1, being the land marked R.O.W. on Diagram 22836 and being the land remaining in Certificate of Title Volume 1216, Folio 113	a. r. p. 0 3 0

Certified correct this 9th day of December, 1970.

ROSS HUTCHINSON,
Minister for Works.

DOUGLAS KENDREW,
Governor in Executive Council.

Dated this 23rd day of December, 1970.

L.R.O. 738/69

Public Works Act, 1902-1967

LAND ACQUISITION

Metropolitan Water Supply—Bickley Valley—Pumping Station Site

NOTICE is hereby given, and it is hereby declared, that the several pieces or parcels of land described in the Schedule hereto—being all in the Canning District—have, in pursuance of the written approval of His Excellency the Governor, acting by and with the advice of the Executive Council, dated the 23rd day of December, 1970, been compulsorily taken and set apart for the purposes of the following public work, namely :—Metropolitan Water Supply—Bickley Valley—Pumping Station Site.

And further notice is hereby given that the said pieces or parcels of land so taken and set apart are shown marked off on Plan P.W.D., W.A. 46275, which may be inspected at the Office of the Minister for Works, Perth.

And it is hereby directed that the said lands shall vest in the Metropolitan Water Supply, Sewerage and Drainage Board, for an estate in fee simple in possession for the public work herein expressed, freed and discharged from all trusts, mortgages, charges, obligations, estates, interests, rights-of-way, or other easements whatsoever.

SCHEDULE

No. on Plan P.W.D., W.A. No. 46275	Owner or Reputed Owner	Description	Area
....	George Samuel White	Portion of Canning Location 50, being Lot 1 on Diagram 40977, and being part of the land in Memorial Book XXI, No. 343	a. r. p. 0 2 2.7

Certified correct this 30th day of November, 1970.

ROSS HUTCHINSON,
Minister for Works.

DOUGLAS KENDREW,
Governor in Executive Council.

Dated this 23rd day of December, 1970.

M.R.D. 1101/69

Main Roads Act, 1930-1969 ; Public Works Act, 1902-1967

NOTICE OF INTENTION TO TAKE OR RESUME LAND

THE Minister for Works hereby gives notice, in accordance with the provisions of section 17 (2) of the Public Works Act, 1902-1967, that it is intended to take or resume, under section 17 (1) of that Act, the pieces or parcels of land described in the Schedule hereto, and being all in the Esperance District, for the purpose of the following public work, namely, widening and deviating Albany-Esperance Road, and that the said pieces or parcels of land are marked off on Plan M.R.D., W.A. 6905-006, which may be inspected at the Office of the Commissioner of Main Roads, Waterloo Crescent, East Perth.

SCHEDULE

No.	Owner or Reputed Owner	Occupier or Reputed Occupier	Description	Area (approx.)
....	Bryan Norman Coxon and Barbara Mary Coxon	B. N. and B. M. Coxon	Portion of Esperance Location 1412 (Crown Lease 334/1954)	a. r. p. 0 1 0

Dated this 6th day of January, 1971.

F. PARRICK,
Secretary, Main Roads.

M.R.D. 1165/69

Main Roads Act, 1930-1969 ; Public Works Act, 1902-1967

NOTICE OF INTENTION TO TAKE OR RESUME LAND

THE Minister for Works hereby gives notice, in accordance with the provisions of section 17 (2) of the Public Works Act, 1902-1967, that it is intended to take or resume, under section 17 (1) of that Act, the pieces or parcels of land described in the Schedule hereto, and being all in the Melbourne District, for the purpose of the following public work, namely, widening Gingin-Dongara Road, and that the said pieces or parcels of land are marked off on Plan M.R.D., W.A. 3098, which may be inspected at the Office of the Commissioner of Main Roads, Waterloo Crescent, East Perth.

SCHEDULE

No.	Owner or Reputed Owner	Occupier or Reputed Occupier	Description	Area (approx.)
....	Kenneth Roy Taylor	K. R. Taylor	Portion of Melbourne Location 3788 (Conditional Purchase Lease 616/1965)	a. r. p. 49 3 0

Dated this 6th day of January, 1971.

F. PARRICK,
Secretary, Main Roads.

Main Roads Act, 1930-1969 ; Public Works Act, 1902-1967

M.R.D. 1100/69

NOTICE OF INTENTION TO TAKE OR RESUME LAND

THE Minister for Works hereby gives notice, in accordance with the provisions of section 17 (2) of the Public Works Act, 1902-1967, that it is intended to take or resume, under section 17 (1) of that Act, the pieces or parcels of land described in the Schedule hereto, and being all in the Esperance District, for the purpose of the following public work, namely, widening and deviating Albany-Esperance Road, and that the said pieces or parcels of land are marked off on Plan M.R.D., W.A. 6905-007, which may be inspected at the Office of the Commissioner of Main Roads, Waterloo Crescent, East Perth.

SCHEDULE

No.	Owner or Reputed Owner	Occupier or Reputed Occupier	Description	Area (approx.)		
				a.	r.	p.
1	Betsy Roland Button	B. R. Button	Portion of Esperance Location 293 (Certificate of Title Volume 1215, Folio 373)	1	1	26
2	William Clem Sampson, Olive Jane Sampson, Harold William Pearce and Violet Jean Pearce	W. C. and O. J. Sampson and H. W. and V. J. Pearce	Portion of Esperance Location 319 (Certificate of Title Volume 1302, Folio 110)	4	3	39
3	Betsy Roland Button	B. R. Button	Portion of Esperance Locations 1044 and 1358 (Crown Lease 189/1953)	4	2	5

Dated this 6th day of January, 1971.

F. PARRICK,
Secretary, Main Roads.

Main Roads Act, 1930-1969 ; Public Works Act, 1902-1967

M.R.D. 1153/69.

NOTICE OF INTENTION TO TAKE OR RESUME LAND

THE Minister for Works hereby gives notice, in accordance with the provisions of section 17 (2) of the Public Works Act, 1902-1967, that it is intended to take or resume, under section 17 (1) of that Act, the pieces or parcels of land described in the Schedule hereto, and being all in the Cockburn Sound District, for the purpose of the following public work, namely, Fremantle-Pinjarra Controlled Access Highway, and that the said pieces or parcels of land are marked off on Plan M.R.D., W.A. 246T.B.6697, which may be inspected at the Office of the Commissioner of Main Roads, Waterloo Crescent, East Perth.

SCHEDULE

No.	Owner or Reputed Owner	Occupier or Reputed Occupier	Description	Area (approx.)		
				a.	r.	p.
....	Western Aluminium No Liability	Western Aluminium No Liability	Portion of Cockburn Sound Location 435 (Certificate of Title Volume 138, Folio 172A)	0	0	10.25

Dated this 6th day of January, 1971.

F. PARRICK,
Secretary, Main Roads.

Main Roads Act, 1930-1969 ; Public Works Act, 1902-1967

M.R.D. 1269/70

NOTICE OF INTENTION TO TAKE OR RESUME LAND

THE Minister for Works hereby gives notice, in accordance with the provisions of section 17 (2) of the Public Works Act, 1902-1967, that it is intended to take or resume, under section 17 (1) of that Act, the pieces or parcels of land described in the Schedule hereto, and being all in the Dumbleyung District, for the purpose of the following public work, namely, widening the Wagin-Ravensthorpe Road, and that the said pieces or parcels of land are marked off on Plan M.R.D., W.A. 7009-95, 96, 97, which may be inspected at the Office of the Commissioner of Main Roads, Waterloo Crescent, East Perth.

SCHEDULE

No.	Owner or Reputed Owner	Occupier or Reputed Occupier	Description	Area (approx.)		
				a.	r.	p.
1	Mayfield Pty. Ltd.	Mayfield Pty. Ltd.	Portion of Williams Locations 6749 and 6750 (Certificate of Title Volume 1315, Folio 204)	4	1	24
2	Owen Lewis Mott	O. L. Mott	Portion of Williams Location 6751 (Certificate of Title Volume 1016, Folio 251)	3	2	0
3	Brian Sydney Glyn Ward	B. S. G. Ward	Portion of Williams Location 14039 (Certificate of Title Volume 1070, Folio 999)	0	1	12

Dated this 6th day of January, 1971.

F. PARRICK,
Secretary, Main Roads.

SHIRE OF TAMMIN.

STATEMENT OF RECEIPTS AND PAYMENTS FOR YEAR
ENDED 30th JUNE, 1970.

Receipts.		\$
Rates	32,481.84
Licenses	14,541.40
Government Grants and Recoups	18,132.54
Commonwealth Aid Road Fund Grants	23,548.00
Income from Property	5,248.36
Sanitation Charges	436.33
Water Supply	3.05
Fines and Penalties	2,410.25
Cemetery	45.00
Other Fees	788.50
Other Revenue	14,060.77
Total Receipts	\$111,696.04
Payments.		\$
Administration:		
Staff	5,680.47
Members	438.95
Debt Service	21,760.87
Public Works Roads and Reserves	44,342.47
Buildings:		
Construction	1,074.53
Maintenance	3,681.26
Water Supply	44.50
Health and Sanitation Service	1,672.53
Vermin Service	509.75
Bush Fire Control	676.98
Traffic Control	1,911.14
Cemetery	117.39
Works Overheads	691.93
Plant and Tools	7,176.86
Payment to C.A.R. Fund	11,531.20
Donations	903.41
Other Expenditure	12,106.76
Total Payments	\$114,321.00
SUMMARY.		\$
Debit Balance as at 1/7/69	5,122.78
Receipts per Statement	111,696.04
		106,573.26
Payments per Statement	114,321.00
Debit Balance as at 30/6/70	\$7,747.74

BALANCE SHEET AS AT 30th JUNE, 1970.

Assets.		\$
Current Assets	4,737.08
Stock on Hand	803.71
Non-current Assets	7,390.91
Reserve Fund Contra	192.09
Deferred Assets	1,062.27
Fixed Assets	200,953.82
		\$215,139.88
Liabilities.		\$
Current Liabilities	15,522.79
Non-current Liabilities	3,389.28
Deferred Liabilities	176,953.17
		\$195,865.24
SUMMARY.		\$
Total Assets	215,139.88
Total Liabilities	195,865.24
Municipal Accumulation (surplus)	\$19,274.64

P. G. YORK,
President.G. E. JONES,
Shire Clerk.E. B. PEGG,
Government Inspector of Municipalities.

SHIRE OF ARMADALE-KELMSCOTT.

IT is hereby notified for general information that Mr. George Punshon, of Lot 79 Yale Road, Thornlie, has been appointed Dog Catcher for the Shire of Armadale-Kelmscott, as from 5th January, 1971.

J. GLENNIE,
Acting Shire Clerk.

KOJONUP REGIONAL TRAFFIC COUNCIL.

Appointment of Inspectors.

IT is notified that Desmond Geoffrey Ferris of Kojonup, William Murray Leonard of Tambellup, and Edward Leslie Chown of Cranbrook, have

been appointed Traffic Inspectors for the Kojonup Regional Traffic District, with effect from the 18th November, 1970.

Dated this 29th day of December, 1970.

L. N. COLLINS,
Chairman.

SHIRE OF GNOWANGERUP.

Traffic Inspectors.

IT is hereby notified for public information that the following have been appointed as Traffic Inspectors for the Shire of Gnowangerup Municipal District from Wednesday, 16th December, 1970:—

Ernest William Battle,
Frederick George Pheasant,
Raymond Claude Whitford,
Clifford Oliver Jansz,
Francis Harold Perry,
Samuel Victor Ricketts,
William James Cochrane.

B. F. HARRIS,
Shire Clerk.

LOCAL GOVERNMENT ACT, 1960-1970.

City of Melville.

Notice of Intention to Borrow.

Proposed Loan (No. 137) of \$350,000.

PURSUANT to section 610 of the Local Government Act, 1960-1970, the City of Melville hereby gives notice that it proposes to borrow money, by the sale of debentures, on the following terms for the following purpose: Three hundred and fifty thousand dollars (\$350,000), payable by instalments as follows:—

1970-71—\$200,000

1971-72—\$150,000

for a period of 15 years at the rate of interest for each instalment which is applicable to local authorities at the time of payment of that instalment (at present maximum of 7.4 per cent. per annum) and repayable at the Rural and Industries Bank of Western Australia, 54 Barrack Street, Perth, by half-yearly instalments of principal and interest. Purpose: Construction of an Olympic Standard Public Swimming Pool, associated buildings and fencing on Reserve No. 26742 (Cockburn Sound Location 2005) vested in the Council on July 10, 1963, and situated in Marmion Street, Booragoon.

Plans and specifications as required by section 609 of the Local Government Act and a model of the swimming pool are open for inspection at the office of the Council, Almondbury Road, Ardross, during business hours for 35 days after publication of this notice.

Dated the 6th day of January, 1971.

R. F. CARROLL,
Mayor.J. E. ELLIS,
Town Clerk.

LOCAL GOVERNMENT ACT, 1960-1970.

Shire of Coolgardie.

Re-advertised Notice of Intention to Borrow.

Proposed Loan (No. 28) of \$80,000.

Notice of Amended Term.

TO accept a loan from the Bank of New South Wales for funds repayable over 15 years the Council re-advertises the proposal in the amended terms below.

Pursuant to section 610 of the Local Government Act, 1960-1970, the Shire of Coolgardie hereby gives notice that it proposes to borrow money by the sale of debenture or debentures on the following terms for the following purpose:—\$80,000 for a period of 15 years, at an interest rate not exceeding 7.4 per cent. per annum, payable at the Bank

of New South Wales, Hannan Street, Kalgoorlie in 30 instalments of principal and interest. Purpose: Part cost construction of office and library Coolgardie.

Plans and specifications and estimated costs as required by section 609 of the Act are open for the inspection of ratepayers at the office of the Council, Bayley Street, Coolgardie, during normal office hours, for 35 days after publication of this notice.

Dated this 29th day of December, 1970.

J. F. COTTER,
President.
B. G. WILLOUGHBY,
Shire Clerk.

LOCAL GOVERNMENT ACT, 1960-1970.
Shire of Cunderdin.

Notice of Intention to Borrow.

Proposed Loan (No. 53) of \$12,600.

PURSUANT to section 610 of the Local Government Act, 1960-1970, the Cunderdin Shire Council hereby gives notice that it proposes to borrow money, by the sale of debentures, on the following terms and for the following purpose: \$12,600 for fifteen (15) years, at a rate of interest not exceeding 8 per cent. per annum, repayable at the Bank of New South Wales Savings Bank Ltd, Cunderdin, by thirty (30) equal half-yearly instalments of principal and interest. Purpose: Construction of Kindergarten Building in Cunderdin.

Plans, specifications, estimates and statement, required by section 609, are open for the inspection of ratepayers at the Office of the Council during normal business hours, for a period of thirty-five (35) days after the publication of this notice.

A. J. JASPER,
President.
N. J. ALCOCK,
Acting Shire Clerk.

SHIRE OF MORAWA.

Notice of Intention to Borrow.

Proposed Loan (No. 79) of \$33,000.

PURSUANT to section 610 of the Local Government Act, 1960-1970, the Morawa Shire Council hereby gives notice that it proposes to borrow money, by the sale of debentures, on the following terms and for the following purposes: \$33,000 for 36 years, at a rate of interest not exceeding 7.5 per cent. per annum, payable at the Superannuation Board, Perth, by 72 equal half-yearly instalments of principal and interest. Purposes: The purchase of—(a) Lot 324 Neagle Street, Morawa, and the house erected thereon for occupation by a policeman, and (b) purchase of Morawa Lots 325 and 339, together with the residences thereon for occupation by teachers, under the Government Employees' Housing Scheme.

Plans, specifications and estimates of cost required by section 609 are open for inspection by ratepayers in the office of the Council for 35 days after publication of this notice, during office hours.

Note:—Under an agreement with the Government Employees' Housing Authority, the repayments of this loan and the upkeep of the premises will not be a charge on the ratepayers.

Dated this 5th day of January, 1971.

R. J. TUBBY,
President.
R. A. SCOTT,
Shire Clerk.

LOCAL GOVERNMENT ACT, 1960-1970.
Shire of Mundaring.

Notice of Intention to Borrow.

Proposed Loan (No. 44) of \$35,000.

PURSUANT to section 610 of the Local Government Act, 1960-1970, the Mundaring Shire Council hereby gives notice that it proposes to borrow

money, by sale of debenture on the following terms and for the following purpose. Thirty-five thousand dollars (\$35,000) for a period of twenty years at an interest rate of 7.4 per cent. per annum, repayable at the Commercial Bank of Australia Savings Bank Ltd., Mundaring, by forty (40) equal half-yearly instalments of principal and interest. Purpose: Full cost of part construction of Mundaring Sporting Club (Inc.) Club Rooms.

Specifications as required by section 609 are open for inspection of ratepayers at the office of the Council during business hours for 35 days after publication of this notice.

Electors are asked to note that the full amount of principal and interest will be repaid by half-yearly instalments by the Mundaring Sporting Club (Inc.) and these provisions are included in lease granted by Council to the Club.

Dated this 29th day of December, 1970.

K. A. PUSTKUCHEN,
President.
M. M. WILLIAMS,
Acting Shire Clerk.

LOCAL GOVERNMENT ACT, 1960.
Shire of Murray.

Notice of Intention to Borrow.

Proposed Loan (No. 64) of \$100,000.

PURSUANT to section 610 of the Local Government Act, 1960, the Murray Shire Council hereby gives notice that it proposes to borrow money, by the sale of a debenture, or debentures, on the following terms and for the following purpose: \$100,000 for a period of 25 years, at a rate of interest not exceeding 7.65 per cent. per annum, repayable at the Council Office, Pinjarra Road, Pinjarra, by 50 equal half-yearly instalments of Principal and Interest. Purpose: Second stage of proposed Pinjarra Sewerage Scheme to be undertaken by the Public Works Department, Perth.

Plans, specifications, estimates and the statement required by section 609 are available for inspection at the office of the Council, during business hours, for 35 days after publication of this notice.

Dated this 5th day of January, 1971.

Note—The State Government of Western Australia has guaranteed the repayment of this loan and no Shire rate will be levied.

H. W. NANCARROW,
President.
C. W. YORK,
Acting Shire Clerk.

LOCAL GOVERNMENT ACT, 1960-1970.
Shire of Perenjori.

Notice of Intention to Borrow.

Proposed Loan (No. 33) of \$40,000.

PURSUANT to section 610 of the Local Government Act, 1960-1970, the Shire of Perenjori hereby gives notice that it proposes to borrow, by sale of debentures, on the following terms for the following purposes: \$40,000 for a period of ten years at an interest rate not exceeding 7.4 per cent. per annum, repayable at the State Government Insurance Office, Perth, by twenty equal half-yearly instalments of principal and interest. Purpose: Extension of State Electricity Rural Electric Light Scheme.

A schedule of the proposed works is available and open for inspection at the office of the Council for a period of 35 days after publication of this notice.

Dated this 24th day of December, 1970.

S. T. CANNON,
President.
L. H. MILLAR,
Shire Clerk.

LOCAL GOVERNMENT ACT, 1960-1970.

Shire of Perenjori.

Notice of Intention to Borrow.

Proposed Loan (No. 34) of \$10,000.

PURSUANT to section 610 of the Local Government Act, 1960-1970, the Shire of Perenjori hereby gives notice that it proposes to borrow by sale of debentures, on the following terms and for the following purpose: \$10,000 for a period of fifteen years at an interest rate not exceeding 7.4 per cent. per annum, repayable at the State Government Insurance Office, Perth, by thirty equal half-yearly instalments of principal and interest. Purpose: Erection of Staff Housing.

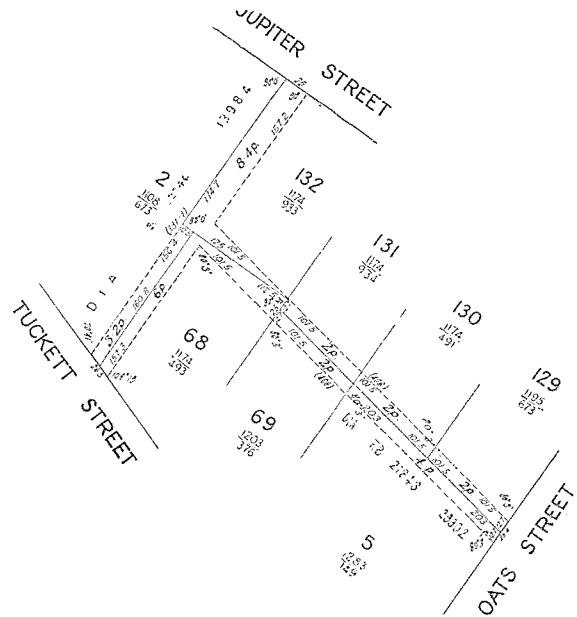
A schedule of the proposed works is available and open for inspection at the office of the Council during a period of 35 days following publication of this notice.

Dated this 24th day of December, 1970.

S. T. CANNON,
President.

L. H. MILLAR,
Shire Clerk.

Schedule.
(Diagram No. 41117.)



LOCAL GOVERNMENT ACT, 1960-1970.

Shire of Yilgarn.

Notice of Intention to Borrow.

Proposed Loan (No. 49) of \$17,000.

PURSUANT to section 610 of the Local Government Act, 1960-1970, the Yilgarn Shire Council hereby gives notice that it proposes to borrow money, by the sale of a debenture or debentures, on the following terms and for the following purpose: \$17,000 for 15 years with interest not exceeding 7.40 per cent. per annum, repayable at the Bank of New South Wales, Southern Cross, in 30 equal instalments of principal and interest. Purpose: Erection of brick and tile residence on Southern Cross Town Lot 185, for employee.

Plans, specifications, estimates and statement can be inspected by ratepayers as provided for by section 609 at the offices of the Shire Council in Southern Cross during office hours, for a period of 35 days after the publication of this notice.

J. N. TEMBY,
President.

R. W. MANGINI,
Shire Clerk.

LOCAL GOVERNMENT, ACT, 1960-1970.

Shire of Perth.

Closure of Private Street.

Department of Local Government,

Perth, 30th December, 1970.

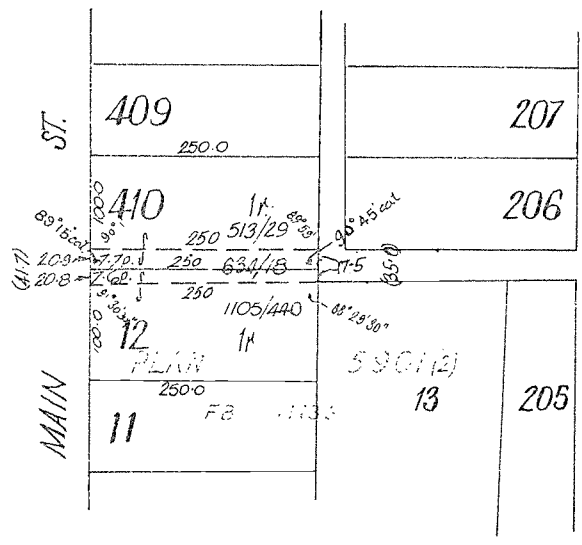
L.G. 257/68A.

NOTICE is hereby given in pursuance of the provisions of section 297A of the Local Government Act, 1960-1970, that His Excellency the Governor has approved of the closing of the private street in accordance with a resolution passed by the Perth Shire Council on 11th August, 1970, "that the private street abutting Lots 12 and 410 Main Street, Osborne Park, be closed and the land to be allocated evenly to each of those lots as shown on the compiled diagram".

R. C. PAUST,
Secretary for Local Government.

Schedule.

Diagram No. 41175.



LOCAL GOVERNMENT ACT, 1960-1970.

City of Perth.

Closure of Private Street.

Department of Local Government,
Perth, 30th December, 1970.

L.G. 275/68B.

NOTICE is hereby given in pursuance to the provisions of section 297A of the Local Government Act, 1960-1970, that His Excellency the Governor has approved of the closing of the private street in accordance with a resolution passed by the Perth City Council on the 20th July, 1970, "that the private street bounded by Jupiter, Oats and Tuckett Streets be closed and the whole of the private street on the northwest side of Lot 132 and half the section on the southern side be granted to Lot 132, and the balance of the private street be divided between adjoining owners as shown on the compiled diagram."

R. C. PAUST,
Secretary for Local Government.

Department of Labour,
Perth, 1st December, 1970.

UNDER the provisions of section 103 of the Industrial Arbitration Act, 1912-1968, Jocelyn Martin Forrest and Terence Syddall are appointed as Industrial Magistrates for the purposes of the Act.

D. H. O'NEIL,
Minister for Labour.

THE ARCHITECTS' BOARD OF
WESTERN AUSTRALIA.

89 Colin Street,
West Perth, 1st January, 1971.

IN accordance with Section 24 of the Architects' Act, 1921, the following list of persons registered under the Act as at the 1st January, 1971, is published for general information. Unless otherwise stated, all addresses are in Perth.

J. GIBLETT,
Registrar.

- | No. | Name | Address | Qualification | Date of Registration |
|-----|------------------------------------|--|--------------------------------|-----------------------|
| 460 | Abbott, Charles Alfred Henry | 86 Second Avenue, Mount Lawley, 6050 | Section 19 (a) | 2nd February, 1965. |
| 455 | Adam, Kenneth Atwell | 31 Princess Road, Claremont, 6010 | Section 14 (a) | 2nd February, 1965. |
| 375 | Albrich, Nick Klaus | 34 Purdom Road, Wembley Downs, 6019 | Section 14 (a) | 6th February, 1962. |
| 420 | Allan, Gordon Graham | 5 Bascastle Avenue, City Beach, 6015 | Section 14 (a) | 3rd September, 1963. |
| 409 | Allan, Robert Ian | Flat 207, "Rain Court", 207 Melville Parade, South Perth, 6151 | Section 14 (a) | 5th March, 1963. |
| 190 | Allen, George Frederick Douglas | 21 Rheola Street, West Perth, 6005 | Section 14 (a) | 13th May, 1948. |
| 138 | Allen, Nancy Lorne | 21 Rheola Street, West Perth, 6005 | Section 14 (a) | 20th December, 1932. |
| 92 | Allom, Henry Ogilvie | 96 Tyrell Street, Nedlands, 6009 | Amendment Act, 1923, Section 2 | 14th April, 1923. |
| 308 | Anderson, Frank | 15 Collier Street, Applecross, 6153 | Section 14 (a) | 12th March, 1957. |
| 423 | Andrzejczek, Tadeusz | c/o. Public Works Department, Havelock Street, West Perth, 6005 | Section 14 (a) | 1st October, 1963. |
| 286 | Arcus, Raymond Walter | 15 Riverton Drive, Rossmoyne, 6155 | Section 14 (a) | 19th July, 1955. |
| 388 | Aris, James Anthony Demitris | 1170 Hay Street, West Perth, 6005 | Section 14 (a) | 5th June, 1962. |
| 309 | Arndt, Christopher Robin | 196 Adelaide Terrace | Section 14 (a) | 9th July, 1955. |
| 210 | Arney, Peter Brent | 88 Burke Drive, Attadale, 6156 | Section 14 (a) | 14th February, 1950. |
| 358 | Ashbil, Abraham | 35 Outram Street, West Perth, 6005 | Section 14 (a) | 7th February, 1961. |
| 205 | Atkinson, Bruce Frederick Robinson | 5 Harvest Terrace, West Perth, 6005 | Section 14 (a) | 14th February, 1950. |
| 349 | Bailey, Donald Campbell Rupert | 47 Havelock Street, West Perth, 6005 | Section 14 (a) | 9th December, 1960. |
| 290 | Balodis, Janis | 12 Isabella Crescent, Manning, 6152 | Section 14 (a) | 14th February, 1956. |
| 428 | Barrett, Kenneth Raymond | 23 Bricknall Road, Attadale, 6156 | Section 14 (a) | 3rd December, 1963. |
| 305 | Barrow, Dennis Ronald | 41 Buxton Road, Wembley Downs, 6019 | Section 14 (a) | 12th February, 1957. |
| 240 | Barton, William Milton | 1 Ord Street, West Perth, 6005 | Section 14 (a) | 12th August, 1952. |
| 315 | Bateman, William Edward Maxwell | 221 South Terrace, Como, 6152 | Section 14 (a) | 13th May, 1958. |
| 289 | Bates, Lionel | 99 Wellington Street, Perth, 6000 | Section 14 (a) | 14th February, 1956. |
| 564 | Baxter, Ian Haydn | Flat 2, 8 Richardson Street, West Perth, 6005 | Section 14 (a) | 29th January, 1969. |
| 452 | Baxter, James Russell | 22 St. George's Terrace, Perth, 6000 | Section 14 (a) | 6th October, 1964. |
| 442 | Beasley, Michael David Upton | 137 St. George's Terrace, Perth, 6000 | Section 14 (a) | 3rd March, 1964. |
| 137 | Bedford, Stuart Harold | 152 Hare Street, Albany, 6330 | Section 14 (a) | 20th September, 1932. |
| 530 | Bennett, Phillip Hugh Penberthy | 43 Bloomsbury Square, London, W.C.1, England | Section 14 (a) | 2nd May, 1967. |
| 101 | Bennett, William Garnsworth | 21 Rheola Street, West Perth, 6005 | Section 14 (a) | 20th October, 1924. |
| 558 | Berry, Arthur Michael | 20 Ventnor Avenue, Mt. Pleasant, 6153 | Section 14 (a) | 29th January, 1969. |
| 195 | Best, David Wallace | 105 Dalkeith Road, Nedlands, 6009 | Section 14 (a) | 10th June, 1948. |
| 213 | Bevilaqua, Max | 279 The Esplanade, Mount Pleasant, 6153 | Section 14 (a) | 13th February, 1951. |
| 473 | Blair, James Adrian Lamarque | 32 Canavan Crescent, Como, 6152 | Section 14 (a) | 5th May, 1965. |
| 172 | Blatchford, Robert Vivian | 25 Gooseberry Hill Road, Gooseberry Hill, 6076 | Section 14 (a) | 19th April, 1943. |
| 401 | Blake, John Gordon Harding | 35 Loton Street, Woodlands, 6018 | Section 14 (a) | 5th February 1963. |
| 58 | Boas, Harold | 64 King's Park Road, West Perth, 6005 | Section 13 (2) (a) | 28th July, 1922. |
| 434 | Bodycoat, Ronald Barrie | 152 Heytesbury Road, Subiaco, 6008 | Section 14 (a) | 4th February, 1964. |
| 506 | Bollig, John | 4 McCallum Crescent, Ardross, 6153 | Section 14 (a) | 3rd May, 1966. |
| 623 | Bonaldi, Rico Johann | 1 Ord Street, West Perth, 6005 | Section 14 (a) | 21st December, 1970. |
| 115 | Bonner, Herman Howard | 5 Harvest Terrace, West Perth, 6005 | Amendment Act, 1923, Section 2 | 18th October, 1927. |
| 421 | Bosich, Gerald | 6 Larundel Road, City Beach, 6015 | Section 14 (a) | 3rd September, 1963. |
| 171 | Boyce, Milton James | "Paxtu", 94 Glenelg Avenue, Wembley Downs, 6019 | Section 14 (a) | 5th March, 1943. |
| 317 | Brackenridge, Ian Howard | 2 Dee Road, Applecross, 6153 | Section 14 (a) | 10th June, 1958. |
| 430 | Bradley, Francis James | 81 Second Avenue, Rossmoyne, 6155 | Section 14 (a) | 4th February, 1964. |
| 295 | Brand, John Anthony Guy | 15 Mann Street, Cottesloe, 6011 | Section 14 (a) | 10th July, 1956. |
| 334 | Brealey, Terence Brereton | c/o. C.S.I.R.O. Division of Building Research, Graham Road, Hightett, Victoria, 3190 | Section 14 (a) | 9th February, 1960. |
| 578 | Brittain, Robert Keith | 16 Dounley Street, Balga, 6061 | Section 14 (a) | 6th May, 1969. |
| 185 | Broadhurst, Kenneth | 9 Ventnor Avenue, West Perth, 6005 | Section 14 (a) | 12th February, 1948. |
| 603 | Broderick, Michael | 53 Shakespeare Street, Mount Hawthorn, 6016 | Section 14 (a) | 9th March, 1970. |
| 590 | Brokenshire, Dennis Edward | 7 Wattle Avenue, Gooseberry Hill, 6076 | Section 14 (a) | 18th December, 1969. |
| 275 | Broomfield, Warwick St. Clair | 40 Havelock Street, West Perth, 6005 | Section 14 (a) | 13th July, 1954. |
| 591 | Broughton, Clement Charles | 9 Shipley Place, Balga, 6061 | Section 14 (a) | 18th December, 1969. |
| 508 | Brouwer, Jaap | 14 Branksome Gardens, City Beach, 6015 | Section 14 (a) | 2nd August, 1966. |
| 435 | Brown, John Geoffrey | 9 Warner Road, High Wycombe, 6057 | Section 14 (a) | 4th February, 1964. |
| 354 | Buckeridge, Leonard Walter | 30 Ord Street, West Perth, 6005 | Section 14 (a) | 7th February, 1961. |
| 522 | Bunbury, Austen Arthur | 31 Leake Street, Peppermint Grove, 6011 | Section 14 (a) | 17th January, 1967. |

- 534—Bunbury, Mary Thelma; 31 Leake Street, Peppermint Grove, 6011; Section 14 (a); 1st August, 1967.
- 569—Burggraaf, Harry; 19 Barbican Street, Riverton, 6155; Section 14 (a); 4th March, 1969.
- 547—Burton, Lance Kingsley; 64 King's Park Road, West Perth, 6005; Section 14 (a); 2nd April, 1968.
- 538—Butterworth, Norman Alan; 200 Coode Street, Como, 6152; Section 14 (a); 7th November, 1967.
- 166—Camerer, Arnold Leslie Randolph; Department of Architecture, W.A.I.T., 137 St. George's Terrace, Perth, 6000; Section 14 (a); 19th February, 1940.
- 338—Cameron, Barry Malcolm; 2 Mosman Terrace, Mosman Park, 6012; Section 14 (a); 15th March, 1960.
- 548—Cameron, Colin Frazer; 15 Monash Avenue, Nedlands, 6009; Section 14 (a); 7th May, 1968.
- 424—Campbell, Robin McKellar; Room 8, Terminus Chambers, cnr. Pakenham and Leake Streets, Fremantle, 6160; Section 14 (a); 5th November, 1963.
- 208—Cann, Allan George; 46 Orrel Avenue, Floreat Park, 6014; Section 14 (a); 14th February, 1950.
- 161—Cann, Stanley Buckingham; 161 Victoria Avenue, Dalkeith, 6009; Section 14 (a); 20th December, 1937.
- 418—Carter, Basil Harding; 28 Melvista Avenue, Claremont, 6010; Section 14 (a); 7th May, 1963.
- 298—Cartwright, Edward Harry; Department of Works, 99 Wellington Street, Perth, 6000; Section 14 (a); 14th August, 1956.
- 586—Catchpole, Brian George; 122 Bateman Road, Mt. Pleasant, 6153; Section 14 (a); 4th November, 1969.
- 104—Chisholm, Oswald Victor; 6 The Coombe, Mosman Park; Amendment Act, 1923; Section 2; 16th February, 1925.
- 264—Chisholm, Ross Kingsley; Cameron, Chisholm & Nicol, 28 King's Park Road, West Perth, 6005; Section 1 (a); 23rd December, 1958.
- 604—Chitty, Ian David; 28 Clinton Street, Toodyay, 6566; Section 14 (a); 9th March, 1970.
- 363—Chrystal, Noel Alan; 44 Ventnor Avenue, West Perth, 6005; Section 14 (a); 6th June, 1961.
- 61—Clare, Albert Ernest; 43 Cromarty Road, Floreat Park, 6014; Section 13 (2) (a); 28th July, 1922.
- 617—Clarke, Phillip Guy; 40 Miller Street, North Sydney, N.S.W., 2060; Section 14 (a); 9th July, 1970.
- 149—Clark, Leo Cuthbert; 17 Finlayson Street, Subiaco, 6008; Section 14 (a); 19th March, 1934.
- 611—Clarke, Walter George; 117 Harrington Street, Sydney, N.S.W., 2000; Section 14 (a); 18th June, 1970.
- 131—Clifton, Marshall W. G.; 70 Johnston Street, Mosman Park, 6012; Section 14 (a); 19th November, 1929.
- 567—Clough, Geoffrey David; 11 Boronia Crescent, City Beach, 6015; Section 14 (a); 29th January, 1969.
- 244—Cohen, Eustace Gresley; 1 Ord Street, West Perth, 6005; Section 14 (a); 16th December, 1952.
- 539—Coleman, John Morton; 4 Cook Street, West Perth, 6005; Section 14 (a); 30th January, 1968.
- 221—Coll, Stuart John; 42a Irvine Street, Peppermint Grove 6014; Section 14 (a); 13th February, 1951.
- 621—Collard, Max Ernest; 40 Miller Street, North Sydney, N.S.W., 2060; Section 14 (a); 6th October, 1970.
- 310—Combs, Stewart Cecil; 5 First Avenue, Applecross, 6153; Section 14 (a); 14th May, 1957.
- 610—Cooksey, Stuart Noble; 4 The Close, 7 Charles Street, South Perth, 6151; Section 14 (a); 6th May, 1970.
- 299—Coulter, Neville John; 39 Alexander Road, Dalkeith, 6009; Section 14 (a); 14th August, 1956.
- 453—Cox, Maxwell Astley; 118 Arnott Street, Trigg, 6020; Section 14 (a); 3rd November, 1964.
- 588—Cramb, David Ross; Unit A5 Habitat, Great Eastern Highway, Rivervale, 6103; Section 14 (a); 4th November, 1969.
- 439—Croudace, Thomas Michael; c/o Parry & Rosenthal, 22 Altona Street, West Perth, 6005; Section 14 (a); 4th February, 1964.
- 374—Cullen, John Carruthers; 73 Fairway, Nedlands, 6009; Section 14 (a); 6th February, 1962.
- 332—D'Alton, Kevan John; 20 Tanson Street, Attadale, 6156; Section 14 (a); 9th February, 1960.
- 464—Davies, Allan John; cnr. Ferguson and Oxley Streets, Darlington, 6070; Section 14 (a); 2nd February, 1965.
- 215—Davies, Vincent Frances Ulick; c/o Public Works Department, Havelock Street, West Perth, 6005; Section 14 (a); 13th February, 1951.
- 273—Day, Robert; 37 Ord Street, West Perth, 6005; Section 14 (a); 13th July, 1954.
- 431—De Leo, Antonio Carmelo; 64 King's Park Road, West Perth, 6005; Section 14 (a); 4th February, 1964.
- 601—Deligeorges, John; 21 Pickering Way, Booragoon, 6154; Section 14 (a); 20th January, 1970.
- 147—Dickens, Eliot Thompson; 82 Phillip Road, Dalkeith, 6009; Section 14 (a); 21st August, 1934.
- 592—Doctor, Siraj H.; 345 Belmont Avenue, Cloverdale, 6105; Section 14 (a); 18th December, 1969.
- 255—Doepel, Alexander Florant; 215 Herbert Street, Scarborough, 6019; Section 14 (a); 10th March, 1953.
- 186—Douglas, Allan Campbell; 37 Drew Road, Applecross, 6153; Section 14 (a); 12th February, 1948.
- 362—Drexel, Ralph; 49 Kingsways, Nedlands, 6009; Section 14 (a); 6th June, 1961.
- 406—Duffy, James Edward; 195 Hammersley Road, Subiaco, 6008; Section 14 (a); 5th February, 1963.
- 242—Duncan, John Kenneth; 1316 Hay Street, West Perth, 6005; Section 14 (a); 16th December, 1952.
- 62—Duncan, Kenneth Charles; 1316 Hay Street, West Perth, 6005; Section 13 (2) (a); 28th July, 1922.
- 280—Durbridge, Raymond Leslie; 19 Jenkins Place, Wembley Downs, 6019; Section 14 (a); 20th December, 1954.
- 229—Dyer, Ronald James; Department of Architecture, W.A.I.T., 137 St. George's Terrace, Perth, 6000; Section 14 (a); 11th December, 1951.
- 532—Dyker, Graham Roy; 17 Ford Road, Lesmurdie; Section 14 (a); 2nd May, 1967.
- 561—Easton, Rhodes Paul; 55 Vistula Terrace, Kelmscott, 6111; Section 14 (a); 29th January, 1969.
- 350—Ednie-Brown, Anthony Colin; 64 King's Park Road, West Perth, 6005; Section 14 (a); 9th December, 1960.
- 461—Elišcher, Julius William; 28 Kingsway, Nedlands, 6009; Section 14 (a); 2nd February, 1965.
- 322—Evans, William David; 22 Norbury Crescent, City Beach, 6015; Section 14 (a); 10th February, 1959.
- 483—Eves, Lewis Edward; P.O. Box 444, Geraldton, 6530; Section 14 (a); 2nd November, 1965.
- 243—Fairbrother, Richard Morris; 23 Glengariff Drive, Floreat Park; Section 14 (a); 16th December, 1952.
- 545—Fannen, Anthony Alphonsus; 31 McCallum Crescent, Ardross, 6153; Section 14 (a); 7th March, 1968.
- 574—Fell-Smith, Bruce Gordon; Flat 4, 74 Thomas Street, West Perth, 6005; Section 14 (a); 4th March, 1969.
- 176—Feilman, Margaret Anne; 17 Emerald Terrace, West Perth, 6005; Section 14 (a); 11th December, 1945.
- 491—Felear, Max; 55 Colin Street, West Perth, 6005; Section 14 (a); 1st February, 1966.
- 555—Ferguson, Ian Gilmour; address unknown; Section 14 (a); 19th December, 1968.
- 297—Ferguson, Ronald Jack; 31 Malcolm Street, Perth, 6000; Section 14 (a); 14th June, 1960.

- 536—Finlay, Alan Ian; 35 Outram Street, West Perth, 6005; Section 14 (a); 7th November, 1967.
- 167—Finn, Gordon William; 47 Havelock Street, West Perth, 6005; Section 14 (a); 20th May, 1940.
- 247—Finney, John Spence; 58 Henning Crescent, Manning, 6152; Section 14 (a); 20th May, 1940.
- 203—Fitzhardinge, John B.; 1 Ord Street, West Perth, 6005; Section 14 (a); 21st May, 1935.
- 150—Fitzhardinge, David Moreton Berkeley; 1 Ord Street, West Perth, 6005; —; 12th April, 1949.
- 383—Fitzhardinge, Michael Berkley; 1 Ord Street, West Perth, 6005; Section 14 (a); 6th March, 1962.
- 397—Flower, John Marshall; 56 King's Park Road, West Perth, 6005; Section 14 (a); 5th February, 1963.
- 133—Forbes, Howard T.; 1 Ord Street, West Perth, 6005; Section 14 (a); 17th December, 1929.
- 504—Fuhrmann, Laurence Victor; 43 John Street, Cottesloe, 6011; Section 14 (a); 5th April, 1966.
- 613—Fields, Geoffrey Malcolm; 40 Brandon Way, Lynwood, 6155; Section 14 (a); 7th July, 1970.
- 573—Galloway, Ronald Barker; c/o R. M. Galloway, Regent Theatre Building, Victoria Street, Hamilton, New Zealand; Section 14 (a); 4th March, 1969.
- 357—Gare, Robert Cyril; 199 Bagot Road, Subiaco, 6008; Section 14 (a); 7th February, 1961.
- 542—Gaschk, George; 23 Broome Street, Cottesloe, 6011; Section 14 (a); 30th January, 1968.
- 612—Gazzard, Donald; 117 Harrington Street, Sydney, N.S.W., 2000; Section 14 (a); 18th June, 1970.
- 526—Geddes, Albert Edwin; 1 Ord Street, West Perth, 6005; Section 14 (a); 4th April, 1967.
- 274—Gilovitz, Samuel; 4 Glenroyd Street, Mount Lawley, 6050; Section 14 (a); 1954.
- 608—Godbold, David Eric; 27 Traylen Road, Kalamunda, 6076; Section 14 (a); 5th May, 1970.
- 593—Godfrey, Robin; 108 Howes Crescent, Dianella, 6062; Section 14 (a); 20th January, 1970.
- 480—Godfrey, William Purves Race; 447 Collins Street, Melbourne, Victoria, 3000; Section 14 (a); 5th October, 1965.
- 339—Goldberg, Joseph Maxim; 263 Adelaide Terrace, Perth, 6000; Section 14 (a); 15th March, 1960.
- 528—Goodfellow, Edward Frank; 28 King's Park Road, West Perth, 6005; —; 4th April, 1967.
- 549—Gordon, Bruce Cedric; 66 Lloyd Street, Oatley, New South Wales, 2223; Section 14 (a); 4th June, 1968.
- 572—Gordon, David Stanley; Bradleys Lane, Warrandite, Victoria, 3113; Section 14 (a); 4th March, 1969.
- 386—Gordon, Patrick Lewis; c/o Private Bag, 9041, Pietermaritzburg, Natal, South Africa; Section 14 (a); 3rd April, 1962.
- 524—Grant, Montague Robert; 371 Mill Point Road, South Perth, 6151; Section 14 (a); 7th March, 1967.
- 501—Gray, Alfred John; 3 Tambllyn Place, Karrinyup, 6018; Section 14 (a); 5th April, 1966.
- 527—Gray, Michael Clifford; 19 Moray Avenue, Floreat Park, 6014; Section 14 (a); 4th April, 1967.
- 579—Green, Herbert Calderbank; 34 Myers Street, Nedlands, 6009; Section 14 (a); 3rd June, 1969.
- 170—Green, William Allan McInnes; 30 Mountjoy Road, Nedlands, 6009; Section 14 (a); 19th May, 1941.
- 100—Green, Walter Leonard; 65 Third Avenue, Mt. Lawley, 6050; Section 14 (a); 21st July, 1924.
- 341—Greenham, Wallace James; 175 Lewis Road, Forrestfield, 6058; Section 14 (a); 12th April, 1960.
- 284—Grigg, Peter John; 9 Bateman Street, Mosman Park, 6012; Section 14 (a); 5th April, 1955.
- 6091—Groom, Walter Everard John; 80 Matheson Road, Applecross, 6153; Section 14 (a); 5th May, 1970.
- 552—Haldon-Hodge, David John; 413 Walcott Street, Coolbinia, 6050; Section 14 (a); 6th August, 1968.
- 433—Hall, Barry John; 161 Eleanor Street, Geraldton, 6530; Section 14 (a); 4th February, 1964.
- 302—Hall, Charles Joseph; 8 Picton Crescent, Bunbury, 6230; Section 14 (a); 11th December, 1956. (Non-practising.)
- 191—Hall, Donald Bryant; Public Works Dept., Havelock Street, West Perth, 6005; Section 14 (a); 13th May, 1948.
- 306—Hall, Neville James; Nautilus Crescent, Scarborough, 6019; Section 14 (a); 12th March, 1957.
- 219—Hallam, John Frampton, 121 Kalamunda Road, Kalamunda, 6076; Section 14 (a); 23rd December, 1958.
- 436—Hanlin, Robert Henry; 29 Ord Street, West Perth, 6005; Section 14 (a); 4th February, 1970.
- 566—Hannell, Maxwell Rex; 3 Wilson Crescent, Wembley Downs, 6019; Section 14 (a); 29th January, 1969.
- 200—Harding, Marie Therese; 55 Waratah Avenue, Dalkeith, 6009; Section 14 (a); 8th February, 1949.
- 449—Hardman, Max Rodney; 57 Elizabeth Street, South Perth, 6151; Section 14 (a); 7th April, 1964.
- 378—Hardman, William Crofts; 9 Faye Crescent, Kalamunda, 6076; Section 14 (a); 6th February, 1962.
- 456—Harler, Graham Geoffrey; 78 Mill Point Road, South Perth, 6151; Section 14 (a); 2nd February, 1965.
- 84—Harper, Oliver; —; Amendment Act, 1923, Section 3; 25th February, 1924 (non-practising).
- 436—Harris, Raymond John; 34 Gwelup Street, Karrinyup, 6018; Section 14 (a); 20th December, 1965.
- 417—Harrison, Brian William; c/o C. D. W., Box 335, Port Moresby, T.P.N.G.; Section 14 (a); 2nd April, 1963.
- 399—Harveson, Geoffrey William; 157 Hensman Road, Shenton Park, 6008; Section 14 (a); 5th February, 1963.
- 119—Harwood, Ross; —; Section 14 (a); 15th May, 1928 (non-practising).
- 533—Hatch, David George; 17 Kingsland Avenue, City Beach, 6015; Section 14 (a); 6th July, 1967.
- 202—Hawkins, James William; 51 Colin Street, West Perth, 6005; Section 14 (a); 8th March, 1949.
- 422—Hawkins, Ronal Bearne; 1 Otway Street, Swanbourne, 6020; Section 14 (a); 3rd September, 1963.
- 556—Hay, Douglas Roger Campbell; 56 Lynwood Avenue, Lynwood, 6155; Section 14 (a); 19th December, 1968.
- 580—Hearne, Peter Kingsley Harvey; Lot 11, Soldiers Road, Roleystone, 6111; Section 14 (a); 3rd June, 1969.
- 12—Henderson, Edgar LeBlond; 43 Ventnor Avenue, West Perth, 6005; Section 13 (2) (a); 29th May, 1922.
- 459—Henderson, John Hillier; 16 Chiswick Street, Wembley Downs, 6019; Section 14 (a); 2nd February, 1965.
- 443—Henville, Bryan Sampson; Flat 22, 80 Scarborough Beach Road, Mt. Hawthorn, 6016; Section 14 (a); 7th April, 1964.
- 323—Hewitt, Stanley Nelson; 38 Market Street, Guildford, 6055; Section 14 (a); 10th February, 1959.
- 432—Hibble, Ralph MacDonnald; 18 George Street, Kelmscott, 6111; Section 14 (a); 4th February, 1964.
- 266—Hill, Alexander Whitley; 402 Rokeby Road, Subiaco, 6008; Section 14 (a); 9th February, 1954.
- 321—Hinxman, Stanley William; Johnston Street, Mt. Helena, 6555; Section 14 (a); 10th February, 1959.
- 594—Hipkins, Richard Maxwell Collier; 61 Waterloo Heights, East Perth, 6000; Section 14 (a); 20th January, 1970.
- 544—Ho, Kian Chin; 24 Strickland Street, Mt. Claremont, 6010; Section 14 (a); 7th March, 1968.

- 361—Ho, Kim Wing; 26 Viking Road, Dalkeith, 6009; Section 14 (a); 6th June, 1961.
- 121—Hobbs, Athol J.; 37 Ord Street, West Perth, 6005; Section 14 (a); 21st August, 1928.
- 466—Hobby, David Joseph; Jalan Chevalier, P.O. Box 65, Brunei Town, Brunei, Borneo; Section 14 (a); 23rd February, 1965.
- 441—Hodge, Robert Collins; 6 Gourlay Avenue, Balgowlah, N.S.W., 2093; Section 14 (a); 3rd March, 1964.
- 99—Holmes, Thomas William; 104 Essex Street, Wembley, 6014; Section 13 (2); re-registered 11th June, 1953.
- 509—Holthouse, Simon LeGay; 31 Malcolm Street, Perth, 6000; Section 14 (a); 2nd August, 1966.
- 351—Holtom, Francis Wilfred; P.O. Box 395, Suva, Fiji; Section 14 (a); 7th February, 1961.
- 540—Holton, Terence John; Commonwealth Dept. of Works, 99 Wellington Street, Perth, 6000; Section 14 (a); 30th January, 1968.
- 563—Howe, David Frederick; 44 Outram Street, West Perth, 6005; Section 14 (a); 29th January, 1969.
- 239—Howlett, Jeffrey William Hamilton; 47 Havelock Street, West Perth, 6005; Section 14 (a); 9th December, 1960.
- 620—Howroyd, Lawrence Hedley; 15 Brisbane Street, Launceston, Tasmania, 7250; Section 14 (a); 3rd September, 1970.
- 605—Hrabar, Raymond Maurice; 115 Great Northern Highway, Midland, 6056; Section 14 (a); 9th March, 1970.
- 371—Hunt, Peter Maxwell; 17 College Road, Claremont, 6010; Section 14 (a); 6th February, 1962.
- 342—Hunter, Walter Sime Frayne; 18 Gardner Street, Como, 6152; Section 14 (a); 12th April, 1960.
- 498—Irvine, Ross Andrew; 187 Safety Bay Road, Safety Bay, 6169; Section 14 (a); 5th April, 1966.
- 419—Iwanoff, Iwan; 16 Lifford Road, Floreat Park, 6014; Section 14 (a); 4th June, 1963.
- 618—Jackson, Phillip Roslyn; 40 Miller Street, North Sydney, N.S.W., 2060; Section 14 (a); 9th July, 1970.
- 365—Jackson, Brian Thomas; 13 Melville Street, Claremont, 6010; Section 14 (a); 18th July, 1961.
- 541—James, John Leslie; Architectural Department, Woolworths Ltd., 174 Queen Street, Brisbane; Section 14 (a); 30th January, 1968.
- 595—Jenkins, Ian Alexander; 415 Bey Apartments, Goderich Street, Perth, 6000; Section 14 (a); 20th January, 1970.
- 184—Johnson, James Waterson; 44 Ventnor Avenue, West Perth, 6005; Section 14 (a); 18th April, 1947.
- 238—Jones, Herbert Watson; "The Chalet," Darlington Road, Darlington, 6070; Section 14 (a); 8th July, 1952.
- 257—Jones, Raymond Alfred Daniel; 252 St. George's Terrace, Perth, 6000; Section 14 (a); 10th March, 1953.
- 394—Jones, Warren; 10 Bascastle Avenue, City Beach, 6015; Section 14 (a); 17th December, 1962.
- 396—Kelsall, David Monteith; 38 Ord Street, West Perth, 6005; Section 14 (a); 17th December, 1962.
- 517—Kenny, James Kevin; 51 Colin Street, West Perth, 6005; Section 14 (a); 20th December, 1966.
- 318—Kidd, Brian James; 107 The Esplanade, Mt. Pleasant, 6153; Section 14 (a); 23rd December, 1958.
- 343—Kilpin, Richard Medcalf; 266 Flinders Street, Yokine, 6060; Section 14 (a); 12th April, 1960.
- 385—King, Thomas Sidney; 34 Templetonia Crescent, City Beach, 6015; Section 14 (a); 3rd April, 1962.
- 333—Klopper, Brian Ross; 17 Waverley Street, Shenton Park, 6008; Section 14 (a); 9th February, 1960.
- 415—Knott, Bevan John; 70 Shenton Road, Swanbourne, 6010; Section 14 (a); 2nd April, 1963.
- 425—Koivisto, John Waldeman; 28 Kings Park Road, West Perth, 6005; Section 14 (a); 5th November, 1963.
- 412—Kornweibel, Robin Charles; 25 Saunders Street, Como, 6152; Section 14 (a); 5th March, 1963.
- 312—Krantz, David; 196 Adelaide Terrace, Perth, 6000; Section 14 (a); 19th December, 1957.
- 128—Krantz, Harold Abraham; 196 Adelaide Terrace, Perth, 6000; Section 14 (a); 14th July, 1929.
- 180—Ledger, Ronald Albert; 13 Harvey Road, Shenton Park, 6008; Section 14 (a); 2nd August, 1946.
- 510—Lefroy, Raymond Edward; 94 Hay Street, Subiaco, 6008; Section 14 (a); 2nd August, 1966.
- 300—Leighton, Garry Howard; 37 Ord Street, West Perth, 6005; Section 14 (a); 14th August, 1956.
- 111—Leighton, William Thomas; 37 Ord Street, West Perth, 6005; Section 14 (a); 21st December, 1926.
- 416—Lester, Clem Victor; 24 Robertson Road, Gooseberry Hill, 6076; Section 14 (a); 2nd April, 1963.
- 246—Lidbury, John Dalton; 37 Ord Street, West Perth, 6005; Section 14 (a); 16th December, 1952.
- 462—Lilley, Leonard A.; 60 Daglish Street, Wembley, 6014; Section 14 (a); 2nd February, 1965.
- 337—Little, Peter William; 71 Rupert Street, Subiaco, 6008; Section 14 (a); 15th March, 1960.
- 403—Little, Norman Donald; 46 Surrey Road, Rivervale, 6103; Section 14 (a); 5th February, 1963.
- 234—Locke, George Somme Kitchener; 768 Canning Highway, Applecross, 6153; Section 14 (a); 8th April, 1952.
- 326—Long, Harcourt Hilton; 101 Mitchell Street, Darwin, N.T., 5790; Section 14 (a); 5th May, 1959.
- 199—McCardell, Frederick; 6 Rheola Street, West Perth, 6005; Section 14 (a); 8th February, 1949.
- 364—McComish, Peter Anthony; 94 Hay Street, Subiaco, 6008; Section 14 (a); 6th June, 1961.
- 488—McCulloch, Allan John; 124 High Road, Melville, 6156; Section 14 (a); 20th December, 1965.
- 231—McDonald, Ean Lawrence; 17 Ord Street, West Perth, 6005; Section 14 (a); 11th March, 1952.
- 304—McDonald, Murray Joseph; 284 The Boulevard, City Beach, 6015; Section 14 (a); 12th February, 1957.
- 583—McDowell, Kevin; c/o Crooks, Mitchell, Peacock & Stewart, 2 Thomas Street, Chatswood, N.S.W., 2067; —; —.
- 476—McIlroy, John; 132 Astley Street, Gosnells, 6110; Section 14 (a); 3rd August, 1965.
- 249—McMillan, Albert Edward; c/o. Marshall Clifton, 115 Broadway, Nedlands, 6009; Section 14 (a); 16th December, 1952.
- 514—Mahfar, Abdul Aziz; c/o. James Cubitt & Partners, P.O. Box 116, Brunei Town, Brunei, Borneo.
- 440—Malimonenko, Gregor; c/o. Oldham, Boas, Ednie-Brown & Partners, 64 King's Park Road, West Perth, 6005; Section 14 (a); 4th February, 1964.
- 241—Maidment, Peter Charles; 47 Havelock Street, West Perth, 6005; Section 14 (a); 10th November, 1952.
- 398—Mapp, Eugene Davies; Lot 19 Glen Road, Darlington, 6070; Section 14 (a); 5th February, 1963.
- 554—Marshall, Arthur Harold; 32 Langham Street, Nedlands, 6009; Section 14 (a); 5th November, 1968.
- 484—Marshall, Robert Bruce; 2 Boundary Road, Bentley, 6102; Section 14 (a); 20th December, 1965.
- 614—Martin, Michael Edward Anthony; 12 King's Road, Subiaco, 6008; Section 14 (a); 7th July, 1970.
- 410—Mathieson, John Spencer; Lindsay Place, Bicton, 6157; Section 14 (a); 5th March, 1963.
- 493—Matthews, Lynthorne James; 10 Camfield Road, Greenmount, 6056; Section 14 (a); 1st February, 1966.

- 319—Melsom, David James; 10 Cook Street, West Perth, 6005; Section 14 (a); 23rd December, 1958.
- 214—Menzies, Harold Bramwell; 80 Shenton Road, Claremont, 6010; Section 14 (a); 13th February, 1951.
- 189—Mercer, John Duart; 1316 Hay Street, West Perth, 6005; Section 14 (a); 13th May, 1948.
- 377—Merralls, Robert Frederick; 14 Fourth Avenue, Mount Lawley, 6050; Section 14 (a); 6th February, 1962.
- 489—Molyneux, Ian Bruce; 56 North Street, Swanbourne, 6010; Section 14 (a); 20th December, 1965.
- 531—Moody, Brian Gifford; 122 Brompton Road, Wembley Downs, 6019; Section 14 (a); 2nd May, 1967.
- 413—Moore, Colin; 3 Bennett Street, East Perth, 6000; Section 14 (a); 5th March, 1963.
- 187—Moran, Raymond Frank; 29 Ord Street, West Perth, 6005; Section 14 (a); 12th February, 1948.
- 560—Morris, Wayne Kingsley; 101 Railway Road, Kalamunda, 6076; Section 14 (a); 29th January, 1969.
- 237—Mort, Colin; 8 Edward Street, Bunbury, 6230; Section 14 (a); 10th June, 1952.
- 201—Moyle, Eric John; 51 Colin Street, West Perth, 6005; Section 14 (a); 8th March, 1949.
- 259—Mucciarone, Victor; Coppin Road, Mundaring, 6073; Section 14 (a); 11th June, 1953.
- 360—Mundy, Geoffrey Stuart; 36 Union Street, Subiaco, 6008; Section 14 (a); Re-registered 4th June, 1968.
- 584—Mungham, John Arthur; 72 Moreing Road, Attadale, 6156; Section 14 (a); 4th November, 1969.
- 197—Musto, Sydney Albert; 46 Ardross Street, Applecross, 6153; Section 14 (a); 8th February, 1949.
- 474—Newman, Donald Gordon; 1 Woodroyd Street, Mount Lawley, 6050; Section 14 (a); 4th May, 1965.
- 251—Nicholas, Colin Brynmor; 37 Ord Street, West Perth, 6005; Section 14 (a); 16th December, 1952.
- 216—Nicol, Gilbert Ridgeway; 28 King's Park Road, West Perth, 6005; Section 14 (a); 13th February, 1951.
- 559—Northover, John Albert; 35 Oakdale Street, Floreat Park, 6014; Section 14 (a); 29th January, 1969.
- 181—O'Hara, Anthony John; 51 Colin Street, West Perth, 6005; Section 14 (a); 14th February, 1947.
- 596—Okas, Endel; 16 Mundaring Road, Kalamunda, 6076; Section 14 (a); 20th January, 1970.
- 606—Oldfield, Ian Bernard; 31 Kenilworth Street, Maylands, 6051; Section 14 (a) 9th March, 1970.
- 278—Oldham, John Bramston Russell; 11 Saladin Street, Swanbourne, 6010; Section 14 (a); 20th December, 1954.
- 525—Overman, Peter, Carel Dominicus; 83 Mill Point Road, South Perth, 6151; Section 14 (a); 7th March, 1967.
- 571—Page, James; 26 Donald Street, Mount Waverley, Victoria, 3149; Section 14 (a); 4th March, 1969.
- 314—Palmoja, Kaju; 72 Oceanic Drive, Floreat Park, 6014; Section 14 (a); 11th February, 1958.
- 256—Parkinson, Peter Shaw; 402 Rokeby Road, Subiaco, 6008; Section 14 (a); 10th March, 1953.
- 183—Parry, Mervyn Henry; 22 Altona Street, West Perth, 6005; Section 14 (a); 21st March, 1947.
- 444—Parsons, John Edward Roy; 15 Langham Street, Nedlands, 6009; Section 14 (a); 7th April, 1964.
- 615—Paterson, Kenneth Brian; 11C Johnson Parade, Mosman Park, 6012; Section 14 (a); 7 July, 1970.
- 622—Paynter, Graeme Neil; 223 Alice Street, Doubleview, 6018; Section 14 (a); 10th November, 1970.
- 437—Pearce, Allan Frank; 265 West Coast Highway, Trigg, 6020; Section 14 (a); 4th February, 1964.
- 602—Phang, Fook Sin; 8 Croydon Avenue, Mt. Yokine, 6060; Section 14 (a); 20th January, 1970.
- 585—Philip, Duncan Sleigh; 20 Eastbourne Street, Lynwood, 6155; Section 14 (a); 4th November, 1969.
- 320—Phillips, William; 240 Coode Street, Como, 6152; Section 14 (a); 23rd December, 1958.
- 327—Pidgeon, Jonathan A.; 10 Cook Street, West Perth, 6005; Section 14 (a); Re-registered 2nd February, 1965.
- 129—Pitt-Morrison, Margaret L.; 71 Hobbs Avenue, Nedlands, 6009; Amendment Act, 1923, Section 3; 20th August, 1929.
- 291—Pollock, Graeme Egerton; 11 Howie Street, Doubleview, 6018; Section 14 (a); 14th February, 1956.
- 465—Poole, Maxwell Duncan; 21 Chester Street, Subiaco, 6008; Section 14 (a); 2nd February, 1965.
- 587—Porteous, John Ferguson; 17 Lindsay Street, Kalamunda, 6076; Section 14 (a); 4th November, 1969.
- 582—Potapowicz, Jerzy; 309 Crawford Road, Inglewood, 6052; Section 14 (a); 3rd June, 1969.
- 597—Pound, Frederick William; 30 Ogilvie Road, Mount Pleasant, 6153; Section 14 (a); 20th January, 1970.
- 458—Prindiville, Raymond Joseph; Lot 509, Sutherland Street, Port Hedland, 6721; Section 14 (a); 2nd February, 1965.
- 481—Quarterman, Maxwell; 15-17 Hay Street, Subiaco, 6008; Section 14 (a); 2nd November, 1965.
- 469—Rae, Barrie Graeme; 27 Servetus Street, Swanbourne, 6010; Section 14 (a); 6th April, 1965.
- 405—Raj, Stanley; 131 Howich Street, Rivervale, 6103; Section 14 (a); 5th February, 1963.
- 301—Rees, Norman Richard; 64 King's Park Road, West Perth, 6005; Section 14 (a); 13th November, 1956.
- 235—Rexilius, Paul Hugo George; 92 Bessell Avenue, Como, 6152; Section 14 (a); 8th April, 1952.
- 344—Reynolds, Hugh Lawrence; Building Society House, 6th Floor, 297 Murray Street, Perth, 6000; Section 14 (a); Re-registered 1st March, 1966.
- 329—Richards, Duncan Courtney Martin; Constance Road, Darlington, 6070; Section 14 (a); 16th June, 1959.
- 478—Ritter, Paul; 76 Brookton Highway, Kelm-scott, 6111; Section 14 (a); 7th September, 1965.
- 575—Robinson, Barry Clive; 54 Colombo Street, Victoria Park, 6100; Section 14 (a); 4th March, 1969.
- 211—Rosenthal, Kenneth George; 22 Altona Street, West Perth, 6005; Section 14 (a); 14th February, 1950.
- 395—Rossen, Ernest; 75 Colin Street, West Perth, 6005; Section 14 (a); 3rd December, 1962.
- 516—Rossen, Vivian Iris; 42 Webster Street, Nedlands, 6009; Section 14 (a); 1st November, 1966.
- 570—Rowell, Leslie Edward; 129 Broughton Road, Surrey Hills, Victoria, 3127; Section 14 (a); 4th March, 1969.
- 400—Rowney, John; 2 Bernard Street, Claremont, 6010; Section 14 (a); Re-registered 7th March, 1967.
- 282—Rule, Colin; 35 Outram Street, West Perth, 6005; Section 14 (a); 5th April, 1955.
- 288—Ryan, Noel Geoffrey; 9 Ventnor Avenue, West Perth, 6005; Section 14 (a); 14th July, 1959.
- 105—Sanders, James Stuart; 34 Carcoola Street, Nollamara, 6061; Amendment Act, 1923, Section 2; 16th February, 1925.
- 228—Sands, Desmond Ossiter; 8 Haining Avenue, Cottesloe, 6011; Section 14 (a); 11th September, 1951.
- 589—Scott, John Richard; 78 Shireley Road, Roseville, N.S.W., 2069; Section 14 (a); 4th November, 1969.
- 126—Seppelt, Joseph G.; address unknown; Section 14 (b); 18th June, 1929 (non-practising).

- 407—Sewell, Robinson August; P.O. Box 143, West Perth, 6005; Section 14 (a); 5th February, 1963.
- 367—Shand, Robert Ian; 24 Mann Street, Cottesloe, 6011; Section 14 (a); 7th November, 1961.
- 370—Shaw, Stanley Reed; 6 Berkeley Crescent, Floreat Park, 6014; Section 14 (a); 7th November, 1961.
- 463—Sheldon, George Peter; 196 Adelaide Terrace, Perth, 6000; Section 14 (a); 2nd February, 1965.
- 427—Shepherd, John Anthony; 138 Colln Road, Wembley Downs, 6019; Section 14 (a); 3rd December, 1963.
- 380—Short, Lindsay John; c/o. Public Works Department, P.O. Box 1108, Boroko, Papua; —;
- 512—Silbert, John Leslie; 3 Dover Crescent, Wembley Downs, 6019; Section 14 (a); 6th September, 1966.
- 245—Silver, Dennis, 263 Adelaide Terrace, Perth, 6000; Section 14 (a); 16th December, 1952.
- 599—Sinicco, Frank; 45 Braebris Road, Wilson, 6107; Section 14 (a); 20th January, 1970.
- 206—Smiley, Brian Barron; 43 Kingsland Road, City Beach, 6015; Section 14 (a); 14th February, 1950.
- 276—Smith, Arthur William Thomas; 68 Princess Road, Doubleview, 6018; Section 14 (a); 14th September, 1954.
- 404—Smith, Dennis; P.O. Box 1, Applecross, 6153; Section 14 (a); 5th February, 1963.
- 303—Smith, Harold John; 17 Morely Place, Albany, 6330; Section 14 (a); 12th February, 1957.
- 177—Smith, Lawrence Sarsfield, 10 Wells Street, Darwin, Northern Territory, 5790; Section 14 (a); 8th March, 1946.
- 307—Smith, Russell Morrison; 89 Kalamunda Road, Kalamunda, 6076; Section 14 (a); 12th March, 1957.
- 619—Smithin, John Moorhead; 180 Park Street, Subiaco, 6008; Section 14 (a); 3rd September, 1970.
- 347—Solariski, Antoni; 8 Ventnor Avenue, West Perth, 6005; Section 14 (a); 6th September, 1960.
- 577—Spencer, Joseph; 29 Draycott Street, Karrinyup, 6018; Section 14 (a); 6th May, 1969.
- 384—Standen, David Herbert; 1 Ord Street, West Perth, 6005; Section 14 (a); 3rd April, 1962.
- 616—Stanton, Ralph Hillier; Flat 11, 109 Broadway, Nedlands, 6009; Section 14 (a); 7th July, 1970.
- 502—Stein, Aija (Miss); 65 Florence Road, Nedlands, 6009; Section 14 (a); 5th April, 1966.
- 169—Stephen, Cyril James; 32 Hillway, Nedlands, 6009; Section 13 (2) (a); 17th June, 1940 (non-practising).
- 348—Stephenson, Gordon; 2 Bellevue Terrace, West Perth, 6005; Section 14 (a); 1st November, 1960.
- 546—Stevenson, William Francis; 10 Fortview Road, Mt. Claremont, 6010; Section 14 (a); 7th March, 1968.
- 518—Stewart, John Robertson; 22 The Battlement, Castlecrag, Sydney, N.S.W., 2068; Section 14 (a); 20th December, 1966.
- 607—Stoney, Allan James; 17 Norman Street, Wembley Downs, 6019; Section 14 (a); 9th March, 1970.
- 220—Strauss, Raymond Bernard; 17 Langford Street, Claremont, 6010; Section 14 (a); 10th April, 1951.
- 454—Stubbs, John Bruford; 15 Burt Street, Fremantle, 6160; Section 14 (a); 3rd November, 1964.
- 515—Stuckey, Reginald Bernard; 15-17 Hay Street, Subiaco, 6008; Section 14 (a); 1st November, 1966.
- 218—Summerhayes, Geoffrey Edwin; 3 Bennett Street, East Perth, 6000; Section 14 (a); 13th February, 1951.
- 162—Taylor, Hugh Vivian; 47-49 Hopetoun Road, Toorak, Victoria, 3124; Section 14 (a); 21st February, 1938.
- 154—Taylor, John Alexander; 10 Elstree Avenue, Mount Lawley, 6050; Section 14 (a); 17th May, 1937.
- 353—Thomas Basil Leo; Flat 7, 11 Colin Street, West Perth, 6005; Section 14 (a); 7th February, 1961.
- 598—Thomas, Peter; 65 Florence Road, Nedlands, 6009; Section 14 (a); 20th January, 1969.
- 192—Thompson, George Pruet; Henderson & Thompson, 43 Ventnor Avenue, West Perth, 6005; Section 14 (a); 10th June, 1948.
- 285—Thomson, James Baxter; 20 Strome Road, Applecross, 6153; Section 14 (a); 10th May, 1955.
- 325—Thomson, Mary Elizabeth; 20 Strome Road, Applecross, 6153; Section 14 (a); 10th March, 1959.
- 352—Tomlinson, Bruce Anthony; 7 Havelock Street, West Perth, 6005; Section 14 (a); 7th February, 1961.
- 408—Tsigulis, Eonis; 12 Lane Street, Perth, 6000; Section 14 (a); 5th March, 1963.
- 600—Tulloch, Paul Alexander; 3 Brook Road, Darlington, 6070; Section 14 (a); 20th January, 1970.
- 519—Tyzack, Terence John; 23 Wordsworth Avenue, Mount Yokine, 6060; Section 14 (a); 20th December, 1966.
- 287—Van Langenberg, Victor Stanley; 49 Loch Street, Claremont, 6010; Section 14 (a); 13th September, 1955.
- 233—Van Mens, Eduard Herbert; 179 Broome Street, Cottesloe, 6011; Section 14 (a); 11th March, 1952.
- 511—Vass, Tibor; 381 Mill Point Road, South Perth, 6151; Section 14 (a); 2nd August, 1966.
- 492—Vukovich, Brian Nicholas; c/o. Department of Works, 99 Wellington Street, Perth, 600; —;
- 328—Waldron, Kenneth John; 3 Saltash Avenue, City Beach, 6015; Section 14 (a); 16th June, 1959.
- 387—Waller, Edward Lindsay; 282 West Coast Highway, Scarborough, 6019; Section 14 (a); 1st May, 1962.
- 103—Walters, Leonard James; Public Works Department, Havelock Street, West Perth, 6005; Section 2, Amendment Act, 1923, 15th December, 1924.
- 269—Warren, Frederick Capel; c/o. Forbes & Fitzhardinge, 1 Ord Street, West Perth; Section 14 (a); —.
- 281—Watson, Desmond Noel; 257 Grand Promenade, Scarborough, 6019; Section 14 (a); 8th March, 1955.
- 355—Watson, Ian Robin Douglas; 8 Kalari Drive, City Beach, 6015; Section 14 (a); 7th February, 1961.
- 359—Watson, Margot Helen; 8 Kalari Drive, City Beach, 6015; Section 14 (a); 7th March, 1961.
- 209—Wauchope, George William; 30 Minora Road, Nedlands, 6009; Section 14 (a); 14th February, 1950.
- 381—Way, Darryl Francis; 3-5 Bennett Street, East Perth, 6000; Section 14 (a); 6th March, 1962.
- 346—Weedon, William Ray; 28 King's Park Road, West Perth, 6005; Section 14 (a); re-registered 5th September, 1967.
- 402—Wegener, Anthony Allan; 76 Essex Street, Wembley, 6014; Section 14 (a); 5th February, 1963.
- 490—Wester, Johannes Petrus Wilhelmus; 65 Swanview Road, Greenmount, 6056; Section 14 (a); 1st February, 1966.
- 230—Whitaker, Edwin James; 17 Ord Street, West Perth, 6005; Section 14 (a); 11th March, 1952.
- 376—White, Gordon Michael; 17 Ord Street, West Perth, 6005; Section 14 (a); 6th February, 1962.
- 258—White, John Graham; 39A Irvine Street, Peppermint Grove, 6011; Section 14 (a); 7th May, 1953.
- 565—Whitley, Graham Scott; Flat 4, 18 The Avenue, Nedlands, 6009; Section 14 (a); 29th January, 1969.
- 270—Wilkinson, James Edward; 28 King's Park Road, West Perth, 6005; Section 14 (a); 9th March, 1954.
- 557—Wilks, Peter Sidney; 3 Cuthbert Street, Shenton Park, 6008; Section 14 (a); 29th January, 1969.
- 252—Williams, Bruce Cory; 16 Riverview Street, South Perth, 6151; Section 14 (a); 10th February, 1953.

- 311—Williams, Michael Alan Shenton; 30 Woodsome Street, Mount Lawley, 6050; Section 14 (a); 11th June, 1957.
- 470—Wilson, Derek Gordon Campbell; 116 Forrest Street, South Perth, 6151; Section 14 (a); 24th February, 1965.
- 148—Wilson, George Henry; 6 Karrinyup Avenue, Trigg, 6020; Section 14 (a); 18th December, 1934.
- 335—Winning, George Alexander; 84 Stoneham Road, Attadale, 6156; Section 14 (a); 9th February, 1960.
- 392—Wong, Tow Cheong; 46B-6B, Room 5, Jalan Ipoh, Kuala Lumpur; Section 14 (a); 10th September, 1962.
- 336—Wood, John Milton McKay; Apartment 819, 1333, South Park Street, Halifax, Nova Scotia, Canada; Section 14 (a); 9th February, 1960.
- 356—Wood, Neil William; 4 Kings Park Avenue, Crawley, 6009; Section 14 (a); 7th February, 1961.
- 472—Wright, Vida Jean; 11 Bailey Street, Trigg, 6020; Section 14 (a); 4th May, 1965.
- 485—Wu, Edmund Tiet-Mien; 38 Ord Street, West Perth, 6005; Section 14 (a); 20th December, 1965.

- 445—Wylks, Denis Gillon; 89 Evans Street, Shenton Park, 6008; Section 14 (a); 7th April, 1964.
- 537—Wynne, Barry Powys; c/o Civil & Civic, 47 Macquarrie Street, Sydney, 2000; Section 14 (a); 7th November, 1967.
- 372—Zuveala, Maxim John; 48 King's Park Road, West Perth, 6005; Section 14 (a); 6th February, 1962.

APPOINTMENT.

(Under Section 6 of the Registration of Births, Deaths and Marriages Act, 1961-1965.

Registrar General's Office,
Perth, 6th January, 1971.

R.G. 94/61.

IT is hereby notified, for general information, that Mr. Charles Edward Holmes has been appointed as Assistant District Registrar of Births and Deaths for the Plantagenet Registry District, to maintain an office at Mount Barker during the absence on leave of Mr. R. A. Reeves. This appointment dates from 21st December, 1970.

C. A. OCKERBY,
Registrar General.

STATE TENDER BOARD OF WESTERN AUSTRALIA.

Accepted Tenders

Schedule No.	Contractor	Particulars	Department Concerned	Rate
569A/70	Various	Supply of Cast Iron Sluice Valves as specified	P.W.D.	Details on application
574A/70	Bradford Kendall Ltd.	Supply of 180 Bogies as specified	W.A.G.R.	For the sum of \$1,000.40 each
575A/70	Various	Supply of Wheels and Axle as specified	W.A.G.R.	Details on application
576A/70	SKF Ball Bearing Co. (Aust.) Pty. Ltd.	Supply of Axle Boxes Roller Bearings as specified	W.A.G.R.	For the sum of \$74.25 each
614A/70	Hadfield Steel Works Ltd.	Supply of 188 Draft Gear Units as specified	W.A.G.R.	For the sum of \$115.25 each
615A/70	Various	Supply of 4 Self-Propelled Multi Tyred Rollers as specified	M.R.D.	Details on application
629A/70	Tomlinson Steel Ltd.	Supply of 8 Rail Tank Cars as specified	W.A.G.R.	For the sum of \$21,876 each
634A/70	W.A.G.R.	Supply of 60 Wagons, Bogie Flat Top as specified	W.A.G.R.	For the sum of \$7,700 each
666A/70	Australian Koyo Ltd.	Supply of 800 Bearings, Roller Cartridge Type as specified	W.A.G.R.	For the sum of \$58.12 each
695A/70	State Engineering Works	Supply of Cast Iron Fittings as specified	M.W.B.	Details on application
706A/70	Conquip Sales Pty. Ltd.	Supply of 1 Ballast Consolidating Machine as specified	W.A.G.R.	Details on application
761A/70	Ropa Products Pty. Ltd.	Supply of 10 only 14 ft. Domestic Two-Berth Caravans as specified	M.R.D.	For the sum of \$3,009 each
775A/70	Various	Supply of Binding Gravel and Rock Base Material as specified	M.W.B.	Details on application
827A/70	Dispac (W.A.) Co.	Supply of Tracheotomy Dressing Packs for Royal Perth Hospital	R.P.H.	Details on application
830A/70	Steel Mains Ltd.	Supply of 42 in., 36 in., 21 in., 12 in., 6 in. and 5 in. Steel Pipes as specified	P.W.D.	Details on application
845A/70	Coventry Motor Ltd.	Supply of Motor Vehicle Air Hoists as specified	M.W.B.	Details on application
876A/70	Various	Supply of Coffee and Chicory (Mixed) and Instant Coffee, during the period 1st January, 1971, to 31st March, 1971	Various	Details on application
903A/70	Steel Mains Ltd.	Supply of 48 in., 42 in. and 36 in. Steel Pipes as specified	P.W.D.	Details on application
718A/70	V. Cotterell	Cartage of General Battery Supplies from the Railway Station at Leonora to the State Battery, Leonora, during the period 1st January, 1971, to 31st December, 1971	Mines	For the sum of \$2.50 per ton
595A/70	S. J. Baker	Purchase and Removal of Swedish Wooden Handle Knife	Crown Law	For the sum of 56 cents
793A/70	Various	Purchase and Removal of Miscellaneous Equipment Ex Mines Department	Mines	Details on application
803A/70	Various	Purchase and Removal of Chain Saws Ex Ludlow	Forests	Details on application
804A/70	Various	Purchase and Removal of Chain Saws Ex Nannup	Forests	Details on application
805A/70	Various	Purchase and Removal of Chain Saws Ex Kirup	Forests	Details on application
832A/70	Various	Purchase and Removal of Landrovers Ex Agriculture Department	Agriculture	Details on application
831A/70	J. Krasnostein & Co. Pty. Ltd.	Purchase and Removal of Scrap Lead Ex Public Works Department	P.W.D.	For the sum of \$453.88
839A/70	Vickers Hadwa Pty. Ltd.	Purchase and Removal of Scrap Steel Ex Public Works Department	P.W.D.	For the sum of \$16.50 per ton
860A/70	Various	Purchase and Removal of Typewriters Ex Government Stores Department	Govt. Stores	Details on application

STATE TENDER BOARD OF WESTERN AUSTRALIA.

Tenders for Government Supplies

Date of Advertising	Schedule No.	Supplies Required	Date of Closing
1970			1971
Dec. 18	921A, 1970	6 in. and 12 in. Diameter Float Valves for M.W.B. (1970/71)	Jan. 14
Dec. 18	924A, 1970	Axleboxes and Bearings for W.A.G.R.	Jan. 14
Dec. 24	926A, 1970	Fine Metal Ballast for W.A.G.R.	Jan. 14
Dec. 24	931A, 1970	Mild Steel Battery Screening (Mines Dept.)	Jan. 14
Dec. 24	932A, 1970	Windrow Eliminators (M.R.D.)	Jan. 14
Dec. 24	934A, 1970	Blue Uniform Shirts for W.A. Police Department	Jan. 14
Dec. 24	935A/1970	Mobile X-Ray Equipment for District Hospital, Mt. Magnet	Jan. 14
Dec. 22	936A/1970	Image Intensifier with T.V. Chain for King Edward Memorial Hospital	Jan. 14
Dec. 24	110A/1971-72	Soaps, Soap Powders to any Government Department	Jan. 14
Dec. 24	940A/1970	Sterile Disposable Blood Transfusion Set to R.P.H.	Jan. 14
Dec. 11	885A/1970	Ticket Issuing Machines for W.A.G.R.	Jan. 21
Dec. 31	946A/1970	Front End Loaders for M.W.B.	Jan. 21
Dec. 31	948A/1970	Four (4) only Bitumen Sprayers for M.R.D.	Jan. 21
Dec. 31	949A/1970	Side Wall Coring Gun for Mines Department	Jan. 21
Dec. 31	950A/1970	Portable Well Logging Unit for Mines Department	Jan. 21
Nov. 27	865A/1970	Universal Simulator to R.P.H.	Jan. 28
Dec. 18	920A, 1970	Delivery and Erection of Sharp-Crested Weirs for Agriculture Department	Jan. 28
Dec. 24	933A, 1970	Harrison Baitlayers (P.W.D.)	Jan. 28
1971			
Jan. 8	7A/1971	Electric Motor Driven Horizontal Cut-Off Metal Bandsaw for M.W.B.	Jan. 28
Jan. 8	8A/1971	Magnetic Flow Metering Equipment for Bibra Lake and Munster Pumping Stations (M.W.S.)	Jan. 28
Jan. 8	9A/1971	Heavy Duty Transformer Type A.C. Electric Welding Machines for M.W.B.	Jan. 28
1970			
Dec. 31	943A/1970	Power Swivel Unit for Mines Department	Feb. 11
Dec. 31	944A/1970	Rotary Drilling Plant for Mines Department	Feb. 11

* Documents available from Agent General for W.A., 115 The Strand, London, W.C. 2.

† Documents available for inspection only at W.A. Government Tourist Bureau Offices, Melbourne and Sydney.

‡ Documents chargeable at \$4 first set and \$2 each subsequent set.

The Manager,
W.A. Government Tourist Bureau,
128 King Street,
Sydney, N.S.W. 2000.

The Manager,
W.A. Government Tourist Bureau,
2 Royal Arcade,
Melbourne, Victoria 3000.

For Sale by Tender

Date of Advertising	Schedule No.	For Sale	Date of Closing
1970			1971
Dec. 18	912A, 1970	Buildings at Jarrahdale Forestry Settlement and near Balingup	Jan. 14
Dec. 24	927A, 1970	Commer 12 Seater Passenger Bus (ULK 936) at R.P.H.	Jan. 14
Dec. 18	928A, 1970	Bedford 5-Ton Tip Truck (UQG 579) at Wyndham (Recalled)	Jan. 14
Dec. 24	930A, 1970	Scrap Cast Iron Borings at North Fremantle	Jan. 14
Dec. 24	937A/1970	Optometrical Equipment at R.P.H.	Jan. 14
Dec. 24	938A/1970	Holden Station Sedan (UQF 903) at Derby	Jan. 14
Dec. 24	939A/1970	Ford Fairlane Sedan (UDG 013) at Perth	Jan. 14
Dec. 31	945A/1970	Land (approx. 1 Acre) with House and Outbuildings at Kirup (Forests Dept.)	Jan. 14
Dec. 31	942A/1970	Atlas Copco Air Compressor (PW 129) at East Perth	Jan. 21
Dec. 31	947A/1970	Aristocrat Office Caravan (UQV 755) at East Perth	Jan. 21
Dec. 18	913A, 1970	Motor Vehicles at Gungahra	Jan. 21
Dec. 18	914A, 1970	Willys 1 Ton Truck (UQE 577) at Manjimup	Jan. 21
Dec. 18	915A, 1970	Ford 25 cwt. Cab and Chassis (UQE 887) at Ludlow	Jan. 21
Dec. 18	916A, 1970	Secondhand Motor Truck and Graders at Kirup	Jan. 21
Dec. 18	917A, 1970	Austin 3-Ton Truck (UQE 553) at Margaret River	Jan. 21
Dec. 18	918A, 1970	Allis Chalmers Model "D" Grader (UQE 670) at Jarrahdale	Jan. 21
1971			
Jan. 8	2A/1971	Lightburn 3½ cubic feet concrete mixer, Trailer Mounted at East Perth	Jan. 21
Jan. 8	6A/1971	Bedford 30 cwt. Van (UQF 780) at East Perth	Jan. 21
Jan. 8	10A/1971	Scrap Zinc, Magnesium and Aluminium at Government Print, Wembley	Jan. 21
1970			
Dec. 31	941A/1970	Holden HR Utility (UQE 068) at Kununurra	Jan. 28
1971			
Jan. 8	1A/1971	Leyland Prime Mover (UQV 651) at Wyndham	Jan. 28
Jan. 8	3A/1971	Landrover Utility (UQF 597) at Carnarvon	Jan. 28
Jan. 8	4A/1971	Scrap Metals (approx. 29 tons) at Wyndham	Jan. 28
Jan. 8	5A/1971	Secondhand Refrigerators, Vacuum Cleaners, Polishers and Furniture, at Kununurra	Jan. 28
Jan. 8	1A/1971	Leyland Prime Mover (UQF 142) and B.H.B. Low Loader Trailer (UQV 651) at Wyndham	Jan. 28

Tenders addressed to the Chairman, State Tender Board, 74 Murray Street, Perth, will be received for the abovementioned supplies until 10 a.m. on the dates of closing.

Tenders must be properly endorsed on envelopes otherwise they are liable to rejection.

Tender forms and full particulars may be obtained on application at the Tender Board Office, 74 Murray Street, Perth.

No Tender necessarily accepted.

8th January, 1971.

A. H. TELFER,
Chairman, Tender Board.

" EFFICIENT " SCHOOLS—1971

W.A. Education Department,
6th January, 1971.

IN accordance with the provisions of Section 32B of the Education Act, 1928-69, the following schools are certified to be " efficient " for the said Act for the current year :—

P indicates that the school provides tuition at the primary school level.

J indicates that the school provides tuition beyond primary school level, but not beyond third year high school level.

L indicates that the school provides tuition beyond third year high school level.

Tuition Level	Postal District/ Locality	Name of School	Tuition Level	Postal District/ Locality	Name of School
P J	Albany	Christian Brothers' College	J L	Geraldton	Stella Maris College
P	Albany	St Joseph's Primary School	P	Geraldton	Stella Maris Primary School
P	Albany	The School with the Bible	P	Geraldton	St Joseph's School
J L	Albany (Spencer Park)	Ave Maria College	P	(Beachlands)	
P	Ardross	St Benedict's School	P	Geraldton (Bluff Point)	St Laurence's School
P	Armadale	John Calvin School	P	Geraldton	St John's School
P	Armadale	St Francis Xavier's School	P	(Rangeway)	
P	Attadale	St Joseph Pignatelli Primary School	P	Glendalough	St Bernadette's School
J L	Attadale	Santa Maria College	P	Goomalling	Sacred Heart Convent School
P	Attadale	Santa Maria Primary School	P	Gooseberry Hill	Mary's Mount Primary School
P	Balcatta	St Lawrence's School	P	Gosnells	St Munchin's School
P	Balga	St Gerard's School	J L	Guildford	Guildford Grammar School
P	Balga	Servite Junior School	P	Guildford	Guildford Grammar Preparatory School
P	Bassendean	St Michael's School	P J	Harvey	St Anne's School
P	Bayswater	St Columba's School	P J L	Highgate	Christian Brother's High School
P	Beaconsfield	Christ The King School	J	Highgate	Sacred Heart High School
P J	Beagle Bay Mission	Sacred Heart School	P	Highgate	Sacred Heart Primary School
P J	Bedford	Christian Brothers' High School	J L	Hilton	De Vialar College
J	Bentley	Nyandi School	P	Hilton	Our Lady of Mount Carmel School
P	Bentley	Santa Clara School	P J	Hilton	St Brendan's College
P	Bickley	Seventh Day Adventist School	P	Inglewood	St Peter's Primary School
J	Bindoon	Keaney College	P	Inglewood	St Thomas Aquinas School
P	Boulder	St Joseph's School	J	Innaloo	St Dominic's School
P	Boyup Brook	Presentation Convent School	P	Joondanna	St Denis' School
P J	Bridgetown	St Brigid's School	P	Kalgoorlie	St Mary's School
P	Broome	St Mary's School	P	Kalgoorlie	St Michael's School
P	Bruce Rock	St Mary's Presentation School	P J L	Kalgoorlie	St Patrick's Christian Brothers' College
P	Brunswick Junction	St Michael's Presentation School	P J	Karalundi	Karalundi Seventh Day Adventist Native Mission School
P J	Bunbury	St Francis Xavier's Marist Brothers' College	P	Karrinyup	Our Lady of Good Counsel School
P J L	Bunbury	St Joseph's High School	P	Karrinyup	St Mary's Church of England Girls' Junior School
P	Bunbury, South	St Mary's School	J L	Karrinyup	St Mary's Church of England Girls' Senior School
P	Bunbury (Carey Park)	St Thomas' School	P J L	Katauning	Kobeelya Church of England Girls' School
P J	Busselton	St Joseph's School	P	Katanning	St Patrick's School
P J	Busselton	Seventh Day Adventist School	P J	Kellerberrin	St Joseph's School
P	Carlisle	Holy Name School	P	Kensington	Holy Cross School
J L	Carmel	Carmel College	P	Kojonup	St Bernard's School
P J	Carnarvon	St Mary's School	P	Kununurra	St Joseph's School
J L	Churchlands	Marist Senior College	P J L	Leederville	Christian Brothers' College
P	City Beach	School of the Holy Spirit	J	Leederville	St Clare's School
P J L	Claremont	Christ Church Grammar School	P J L	Leederville	St Mary's Girls' College
P J L	Claremont	Methodist Ladies' College	P J L	Lesmurdie	Mazenod College
P J L	Claremont	St Louis School	P J L	Lesmurdie	St Brigid's College
P	Claremont	St Thomas' School	P J L	Manjimup	St Joseph's School
P J	Clontarf	Clontarf Boys' Town	P J L	Manning	Aquinas College
P	Cloverdale	Notre Dame School	J L	Marmion	Sacred Heart Girls' College
P J	Collie	St Brigid's School	P	Maylands	St Mary's School
P J	Collie	St Edmund's Christian Brothers' College	P	Medina	St Vincent's School
P	Como	Holy Family School	P	Merredin	St Mary's School
P	Como	St Pius X School	P J	Midland	De La Salle College
P J L	Coolgardie	St Anthony's School	P J	Midland	St Brigid's School
P	Corrigin	Presentation Convent School	P	Midvale	St Anthony's School
P	Dardanup	Our Lady of Lourdes School	P	Mingenew	St Joseph's Dominican School
P	Darlington	Helena School	P	Moora	St Joseph's School
P	Derby	Holy Rosary School	P	Morawa	Marian Convent School
P	Dianella	Our Lady's Assumption School	P	Morley	Infant Jesus School
P J L	Dongara	Dominican Ladies' College	P J L	Mosman Park	Iona Presentation College
P J	Donnybrook	St Mary's School	P J L	Mosman Park	St Hilda's Church of England Girls' School
P	Doubleview	Holy Rosary School	P	Mount Barker	Sacred Heart School
J L	Doubleview	Siena Dominican Girls' High School	P J L	Mount Lawley	Perth College
J L	Floreat Park	Brigidine College	P	Mount Lawley	St Paul's Primary School
P J L	Fremantle	Christian Brothers' College	P	Mount Magnet	St Brigid's Presentation School
J L	Fremantle	Our Lady of the Missions High School	P	Mullewa	Our Lady of Mount Carmel Presentation School
P J	Fremantle	St Patrick's Parish School			
P	Fremantle, North	The Lance Holt School			
J L	Geraldton	St Patrick's College			
P	Geraldton	St Patrick's Primary School			

Tuition Level	Postal District/ Locality	Name of School	Tuition Level	Postal District/ Locality	Name of School
P	Mundaring	Sacred Heart School	P J	Stoneville	Hillston Farm School
P	Myaree	Corpus Christi School	P J L	Swanbourne	Scotch College
P	Narrogin	St Matthew's School	J	Tardun	St Mary's Christian Brothers' Agricultural School
P	Nedlands	Loreto Convent	P	Thornlie	Sacred Heart School
J L	New Norcia	St Benedict's College	P	Three Springs	St Paul's School
J L	New Norcia	St Gertrude's College	P J	Toodyay	St Aloysius' School
P	New Norcia	St Joseph's Orphanage	P J	Trayning	St Joseph's School
P	Nollamara	Our Lady of Lourdes School	P J	Tuart Hill	St Kieran's School
P	Norseman	Sacred Heart School	P J L	Tuart Hill	Servite College
P	Northam	St Joseph's School	J L	Victoria Park	St Joachim's High School
P J	Northam	St Paul's School	P	Victoria Park	St Joachim's Preparatory School
P J	Northampton	St Mary's School	P J	Victoria Park	Seventh Day Adventist Central School
P	North Beach	Our Lady of Grace School	P	Victoria Park, East....	Our Lady Help of Christians School
P	Palmyra	Our Lady of Fatima School	P J	Victoria Park, East....	St Francis Xavier's Christian Brothers' College
P	Pemberton	St Joseph's School	P	Wagin	St Joseph's School
P J L	Peppermint Grove	Loreto Convent	P	Wanneroo	Montessori School
P J L	Peppermint Grove	Presbyterian Ladies' College	P	Wanneroo	St Anthony's School
P	Peron	Sacred Heart Primary School	P J	Waroon	St Joseph's School
P J L	Perth	Mercedes Catholic School for Girls	P	Wembley	Marist Junior College
P J L	Perth, East	Trinity College	P	Wembley	Our Lady of Victories Brigidine School
P J L	Perth, South	Penrhos Methodist Ladies' College	P	Wembley	St Joseph's Brigidine School
P J	Perth, South	St Columba's School	P	Wembley	St Maria Goretti Primary School
P J L	Perth, South	Wesley College	P J L	Wembley Downs	Hale School
J	Perth, West	St Brigid's College	P	Willagee	Our Lady Queen of Peace School
P	Perth, West	St Brigid's Primary School	P	Wilson....	Castledare Boys' Town
P	Pinjarra	St Joseph's School	P	Wilson....	Rehoboth Christian School
P	Port Hedland....	St Cecilia's School	P	Wiluna	Seventh Day Adventist Native Mission School
P	Quairading	St Francis Xavier's Presenta- tion Convent School	P	Wyndham	St Joseph's School
P	Queen's Park	St Joseph's School	P	Yokine	Korsunski—Carmel School
P J L	Queen's Park	St Norbert's College	P J	York	St Patrick's School
P	Redcliffe	St Maria Goretti School			
P	Riverton	Queen of Apostles School			
P J	Rivervale	St Augustine's School			
P	Scarborough	St John's School			
P	Shenton Park....	St Aloysius' School			
P	Southern Cross	St Joseph's School			
P	Spearwood	St Jerome's School			

WESTERN AUSTRALIAN GOVERNMENT RAILWAYS.

It is noted for general information that with the approval of the Minister as required by Section 22 of the Government Railways Act, 1904-67, the following alterations and additions have been made to the scales of charges, schedules etc., now appearing in the Goods Rates Book dated 1st October, 1965, and the Passenger Fares and Coaching Rates Book also dated 1st October, 1965.

Goods Rates Book.

Tariff 1, page 15, from 3/10/70—Clause 12—Class and Wagon Weight Minima—Subclause (b).—Add after "wagons" in first line "and containers" and add new columns as under:—

Commodity		Type of Container		
		SO	LC	LO LS
Barley and Linseed (bulk)	H	7	7
	L	7	7
Oats (bulk)	H	6½	6½
	L	6½	6½
Chaff, Hay and Straw	H or L	4	4	5
Coal	H	8	8
	L	8	8
Timber	H or L	8	8
Wheat, Sorghum and Rye (bulk)	H	9	9
	L	9	9
All other traffic at M class and M class plus or less a percentage	H or L	8	8	8
All other A class traffic	H or L	5	5	5

Tariff 1, page 15, from 14/11/70.—Class and Wagon weight Minima Chaff, Hay and Straw.—Amend Wagon Minima Column to read as follows:—

GC-GS-GST—4 tons.

GE-GER—4 tons.

R RD RBM—8 tons.

Tariff 1, page 15, from 28/11/70.—Clause 12 (b)—Barley and Linseed (Bulk).—After Barley add:—Rape.

Tariff 1, page 15, from 5/12/70.—Class and Wagon Weight Minima.—Amend Wagon Minima Columns as follows:—

GA—Delete all reference.

Chaff, hay and straw:

RA—8 tons.

Tariff 1, page 17, from 3/10/70.—Clause 17—Long Articles.—Alter Perth to read Kewdale (six places).

Tariff 1, page 20, from 3/10/70.—Clause 22—Refrigerated Vans and Containers and Ice Cooled Vans.—Amend paragraph (b) (i) to read:

- (i) Mechanically refrigerated vans or containers—parcel rates and conditions and when granted exclusive use or specially provided subject to a minimum at half parcels rates plus 10 per cent of 3 ton for each 16 ft. container, 4 ton for each 20 ft. container and 6 ton for each eight wheeled van.

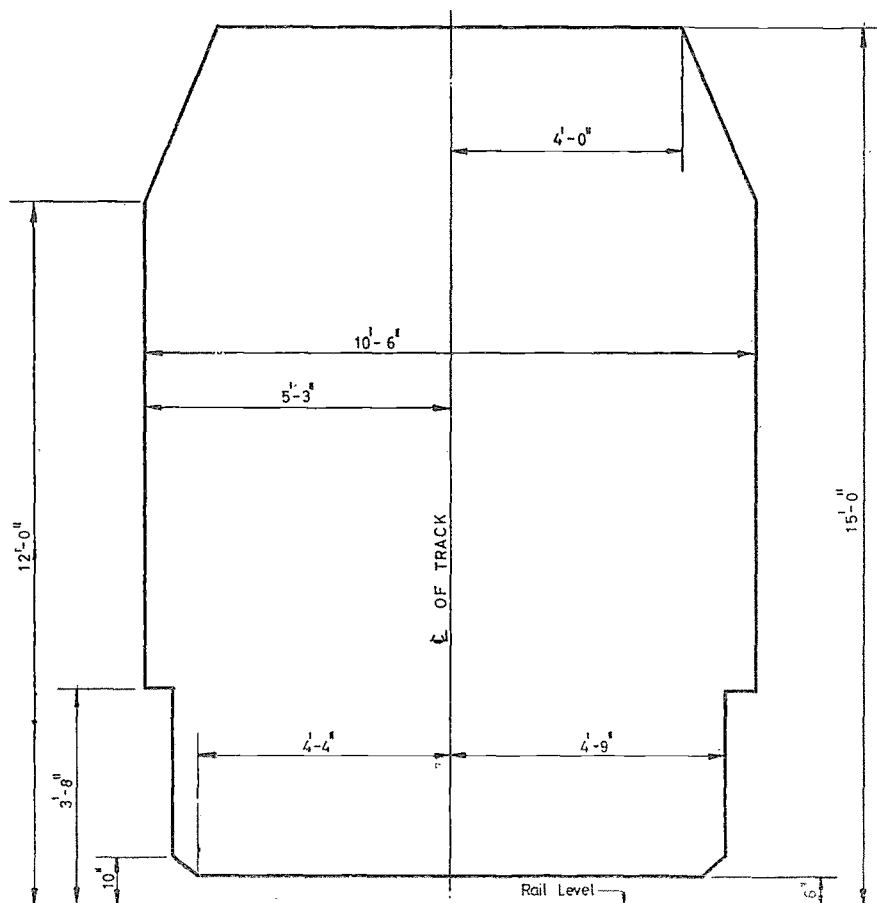
Tariff 1, page 23, from 3/10/70.—Clause 34—Subclauses (e) and (f).—Delete “No. 22 at Perth Goods and” (two places).

Tariff 1, page 26, from 3/10/70.—Clause 38—Subclause (c).—Delete “Perth” from first line and insert “Kewdale”.

Delete “Perth Goods Depot” from sixth line and insert “Kewdale Freight Terminal”.

Tariff 1, page 18, from 3/10/70.—Clause 18—Bulky Articles.—Subclause (a).—Amend “Standard Loading Outline” to read “Standard Loading Outline—Narrow Gauge and add new outline as follows:—

STANDARD LOADING OUTLINE—STANDARD GAUGE.



Amend footnote to read:—

*On narrow gauge loads shall not exceed 4 ft. 9 in. on either side of centre line to a height of 11 ft. 5½ in. above rail level, narrowing to a maximum width of 3 ft. 4 in. on either side of centre line at the maximum height of 13 ft. 2 in. above rail level. Loads shall not project by more than 6 in. at each end over the ends of wagons.

On standard gauge loads shall not exceed 5 ft. 3 in. on either side of centre line to a height of 12 ft. above rail level, narrowing to a maximum width of 4 ft. on either side of centre line at the maximum height of 15 ft. above rail level. Loads shall not project more than 6 in. at each end over the ends of wagons.

Subclause (c).—Amend to read:—

(c) Bulky goods, in wagon loads shall, except where otherwise specially provided in this schedule, be subject to a minimum freight charge equivalent to:—

Narrow gauge four-wheel wagon—Two tons at 1st class rate.

Narrow gauge eight-wheeled wagon—Four tons at 1st class rate.

Standard gauge eight wheel wagon—Eight tons at 1st class rate.

(See also subclause (a) of Clause 11 of this Schedule.)

Tariff 1, page 22, from 3/10/70.—Clause 32—Subclause (a).—Add to list of charges:—

	\$
Per open container up to 10 tons capacity	4.00
Per covered container up to 10 tons capacity	4.75
Per open container exceeding 10 tons capacity	8.00
Per covered container exceeding 10 tons capacity	9.50

Amend paragraph added as per Weekly Notice No. 3/66 to read—

Tarpaulins or ropes accompanying wagons or containers under demurrage shall be charged:—

75c per standard or 10 ton container tarpaulin and \$1.50 per 20 ton container tarpaulin per eight working hours or part thereof.

30c per rope per eight working hours or part thereof. The time allowed provided in paragraph (b) for wagons shall also apply to tarpaulins or ropes accompanying the wagons.

Tariff 1, page 27, from 7/11/70.—Clause 42.—Containers—Box or Tray Type—Paragraph 2 (a) Private first line Alter minimum to read maximum.

Tariff 1, page 45, from 28/11/70.—General Classification of Goods.—Insert:—
Rape seed, bulk (See Cl. 12 (b)) k M
Rape seed, bagged k M

Tariff 1, page 27, from 3/10/70.—Clause 42.—Containers—Box or Tray Type.—Delete all matter under this heading. Add (Excludes Livestock Containers) to heading and insert:—

(1) Departmental—

(a) Departmental containers may be made available for use in association with the following rail movements:—

(i) Where gauge to gauge transport is required Departmental containers shall be provided free of charge.

(ii) Where transport is completed over one gauge only a hire charge of \$1.00 per 8 ft., \$1.50 per 14 ft., \$2.00 per 16 ft., and \$2.50 per 20 ft. container shall be raised for each movement.

(b) Freight charges shall be calculated at net weight at the appropriate rate and subject to the minima shown in Clauses 12 (b) and 18 (c) of this Tariff.

(c) When laden departmental containers are loaded or unloaded by departmental crane or forklift a charge of 50 cents per ton shall be raised for each service except where the services of loading and unloading are included in the rate.

(d) Demurrage charges as per Clause 32 of this Tariff shall be raised when departmental containers are not released within the specified period.

(e) In this schedule unless otherwise specified a departmental container is to be treated for freighting purposes as a four-wheel wagon.

(2) Private—

(a) Subject to a minimum free tare of 1 ton 4 cwt., 2 tons, 2 tons 8 cwt., and 3 tons for 8 ft., 14 ft., 16 ft., and 20 ft. containers respectively privately owned containers of not less than 320 cubic feet capacity shall be freighted at net weight at the appropriate rate and subject to a minimum charge per container of 2 tons at the 1st class rate except for 8 ft. containers when the minimum charge shall be 2 tons at 1st class rate for each multiple of two units or part thereof.

(b) When returned empty or sent empty to be filled and returned by rail or railway road service, privately owned containers shall be charged at the M class rate, smalls minimum, and shall be exempted from the provisions of Clause 18 (c). When loaded with departmental traffic privately owned containers shall be carried free.

(c) When privately owned laden containers are loaded or unloaded by departmental crane or forklift a charge of 50 cents per ton shall be raised for each service except where the services of loading and unloading are included in the rate.

(d) Demurrage charges as per Clause 32 of this Tariff shall be raised on all wagons used for privately owned containers not released within the specified period.

Tariff 1, page 48, from 31/10/70.—General Classification of Goods.—Insert:—

Swimming Pools, fibreglass or similar, set up or in sections, at measurement weight 120 cubic feet to the ton if such exceeds actual weight (for freighting purposes maximum 600 cubic feet per four-wheeled wagon) k
... B. Swimming Pools N.O.S. f 2 + 25 p.c.

Tariff 1, page 67, from 28/11/70.—Clause No. 49.—Delete all reference.

Tariff 3, pages 15 and 16, from 3/10/70.—Amend Kalgoorlie (Parkeston) in 5 places to read West Kalgoorlie.

Tariff 3, pages 15 and 16, from 17/10/70.—Paragraph 5 (a)—Fresh Fruit and Vegetables.—Alter West Kalgoorlie in four places to read Intersystem Border (Parkeston), and Amend second footnote to read:—

Intersystem Border (Parkeston)—Rates may be combined with local mileage rates, plus 75 cents per ton when transferred at Kewdale, Avon Yards, West Merredin or West Kalgoorlie; also loading, unloading and checking where applicable for consignments from or to Western Australian country stations.

Tariff 3, page 17, from 3/10/70.—Paragraph 5 (d)—Hardwood Timber—Sub-paragraph (i) (c).— Amend to read:—

(c) To West Kalgoorlie for Commonwealth Railways: Gazetted rates.

Tariff 3, page 18, from 3/10/70.—Paragraph 6, Subparagraph (a) (ii)—Transfer Charges.—Delete “Parkeston or Kalgoorlie” in third line and insert “Kewdale, Avon Yards, West Merredin or West Kalgoorlie”.

Tariff 3, page 18, from 3/10/70.—Paragraph 6, Subparagraph (b) (i)—Transfer Charges.—Delete “or Kalgoorlie” (two places).

Tariff 3, page 19, from 3/10/70.—Paragraph 6, Subparagraph (f) (ii)—Transfer charges.—Delete all reference to goods transferred at Broken Hill.

Tariff 3, page 20, from 3/10/70.—Paragraph 6, Subparagraph (i) (i)—Silverton Tramway Co. Ltd.—Delete all reference to shunting charges.

Tariff 4, page 6, from 3/10/70.—Conditions of Carriage.—Add new paragraph:—

36. In this schedule, unless otherwise specified a departmental livestock container is to be treated for freighting purposes as a four wheel livestock van.

Tariff 4, page 7, from 3/10/70.—Kalgoorlie Abattoirs (377 miles).—Delete all under this heading.

Tariff 4, page 8, from 3/10/70.—Livestock to and from the Eastern States.—Amend to read:—

1. Livestock to and from the Eastern States are staged at Parkeston for inspection purposes.

2. Western Australian rates shall be calculated to and from Intersystem Border and appropriate shunting charges for Parkeston raised (See Tariff 5, page 25).

Tariff 4, page 8, from 3/10/70.—Rates.—Add under rates for cattle. Cattle container Schedule 2.

Tariff 5, pages 5 to 39, from 3/10/70.—Alter column headings “Miles from Perth” to read “Miles from Kewdale”.

Tariff 5, page 8, from 5/12/70.—Shunting Charges.—North Fremantle:

Caltex Oil (Australia) Pty. Ltd.	11	75c
Sublease H. C. Sleigh (W.A.) Pty. Ltd.	11	75c
Sublease Ampol Petroleum Ltd. (tankers only)	11	75c

Add: Also standard gauge.

Tariff 5, page 12, from 3/10/70.—Wundowie.—Add to footnote*.

Traffic must not be accepted from or to this siding if it requires movement over the standard gauge except container-loads of iron ore from Koolyanobbing.

Tariff 5, page 13, from 7/11/70.—Shunting Charges.—Bruce Rock—Shell Coy. of Aust. Ltd. 172 75c. Delete all reference.

Tariff 5, page 16, from 7/11/70.—Albany—State Electricity Commission 340 75c. Delete all reference.

Tariff 5, page 19, from 5/12/70.—Avon Yard.

H. B. Brady Co. Pty. Ltd. 66 75c.

Amend Shunting charges to read 50c.

Insert: Caltex Oil (Australia) Pty. Ltd. (tankers only) 66 50c.

Tariff 5, page 21, from 3/10/70.—Meckering.—Delete all reference to shunting charges account R. J. & J. G. Snooke.

Tariff 5, pages 22, 23 and 25, from 3/10/70.—Delete all shunting charges shown under:—

Kellerberrin—
201 mile.

Southern Cross—
281 mile.
327 mile.
377 mile.
378 mile.

Tariff 5, page 22, from 3/10/70.—Merredin.—Amend to read West Merredin.

Tariff 5, page 22, from 28/11/70.—Shunting Charges—Page 22—Merredin.

Shell Co. of Aust. Ltd. 169 75c.

Delete all reference.

Sleigh H. C. (W.A.) Pty. Ltd. (Tankers only) 169 75c.

Add—Standard Gauge only.

B.P. Aust. Ltd. 169 50c.

Add—Standard Gauge only.

Tariff 5, page 24, from 7/11/70.—Shunting Charges—Esperance.—Insert:—

*Great Boulder Gold Mines Ltd. 590 \$2.00

*Western Mining Corporation Ltd. 590 \$2.00

and footnote “*No charges to be raised for the shunting of wagons of nickel ore or concentrates.”

Tariff 5, page 25, from 3/10/70.—Parkeston.—Amend to read—

Parkeston (Station Stockyards 383 50c.
Code No. 28938).

Tariff 5, page 25, from 3/10/70.—Kalgoorlie.—Amend to read West Kalgoorlie.

Delete “Off West Kalgoorlie yard (28902)” and include all shunting charges shown under this heading as part of West Kalgoorlie.

Tariff 5, page 27, from 3/10/70.—Kewdale.—Delete * and footnote reading “Perth mileages to be used for freight purposes”.

Tariff 5, page 27, from 21/11/70.—Shunting Charges—Kewdale.—Bays Transport Services Ltd. 50c. standard gauge only. Add:

Sublease Express Freight Pty. Ltd. 50c. standard gauge only.

Tariff 6, page 2, from 3/10/70.—List of Stations and Sidings on the Western Australian Government Rail—open for Traffic.—Together with distances from Kewdale and intersystem border and particulars of facilities provided.

(1) Acceptance of traffic in wagon loads or livestock to, or from, standard gauge stations, narrow gauge stations or private sidings.

(a) in this clause "suburban area" means the area surrounding Perth bounded by Byford, Kwinana and Midland inclusive.

(b) Subject to paragraph (c) of this clause, traffic in wagon loads or livestock will not be accepted for conveyance to or from stations or sidings in the suburban area or to or from the section between West Kalgoorlie and Kamballie unless the conveyance can be effected on the same gauge.

(c) Paragraph (b) of this clause does not apply to—

(i) Traffic to or from the Esperance line or the Leonora line except that in the suburban area acceptance or delivery of such traffic will be at standard gauge stations only.

(ii) Grain for delivery to standard gauge sidings at North Fremantle; or

(iii) Superphosphate or other fertiliser that is loaded on a standard gauge wagon at a production plant within the suburban area for transfer to narrow gauge wagons at Merredin for a destination on a branch line radiating from there.

(d) At Avon Yards, West Merredin, or West Kalgoorlie traffic in wagon loads or livestock will not be transferred from one gauge to another for delivery to or after acceptance from a private siding there.

Tariff 6, page 3, from 3/10/70.—Index to Abbreviations and Names of Lines:—

Amend:

Perth to read Kewdale.

Kalgoorlie to read West Kalgoorlie (two places).

Merredin to read West Merredin (three places)

Northam to read Avon Yards.

CE Coolgardie-Esperance to read CE West Kalgoorlie-Coolgardie-Esperance.

Tariff 6, page 3, from 3/10/70.—Delete all matter above Index to Abbreviations of Names of Lines, including amendment from Weekly Notice 10/69.

Tariff 6, page 4, from 3/10/70.—Baandee.—Delete EGR from Line Column and insert RS.

Delete Yes from Loading Ramp Column.

Bassendean.—Add ††. Delete yes from Loading Ramp and Shelter Shed columns. Add footnote †† Open for wagonload traffic for private sidings only—(see Tariff 5).

Tariff 6, page 4, from 3/10/70.—Avon Yards.—Amend Lifting Facilities to read Gantry 25.

Mobile 5.

Forklift 12,500 lb.

Forklift 2,000 lb.

Add to Weighbridge Column 51 (SG).

Tariff 6, page 4, from 3/10/70.—Armadale Add † and footnote. † Closed for intersystem traffic.

Tariff 6, pages 4 to 19, from 3/10/70.—Lists of Stations.—Alter column headings "Mileage from Perth" and "Mileage from Parkeston" to read "Mileage from Kewdale" and "Mileage from Intersystem Border" respectively.

Tariff 6, page 5, from 3/10/70.—

Bibra Lake.—Add †† and footnote †† Open for wagonload traffic for private sidings only—(see Tariff 5).

Bodallin—Lifting Facilities.—Insert Fixed Crane 6 tons.

Delete all reference to Borabbin and Bullabulling.

Byford.—Add † and footnote † Closed for intersystem traffic.

Insert—

	Ref.	Accounting Station	Station Code	Station Brand	Line
Bonnie Vale	U	Koolyanobbing ...	28020	BVL	EGR
Mileage From		Loading Ramp	Sheep and Cattle Races	Shelter Shed	
Kewdale	Intersystem Border				
359	24	Yes	Yes	Yes	

Tariff 6, page 5, from 28/11/70.—List of Stations and Sidings— Broad Arrow.—Delete SC from Sheep and Cattle Races column.

- Tariff 6, page 6, from 3/10/70.—
 Bungulla.—Delete E.G.R. from line column and insert RS and Delete S.C. from sheep and cattle race column and yes from Loading Ramp Column.
 Burracoppin.—Lifting Facilities. Insert Fixed Crane 6 tons.
 Cannington.—Add ††. Delete Yes from Warehouse and Shelter Shed Columns and S.C. from Sheep and Cattle Race Column.
 Carlisle.—Delete A, insert U.
 Claremont.—Add ††. Delete Yes in Loading Ramp, Warehouse and Shelter Shed Columns and S.C. from Sheep and Cattle Race Column.
- Tariff 6, pages 6, 7, 8, 10, 12, 15, 17, from 17/10/70.—List of Stations and Sidings.—Delete Circle Valley, Collier, Dowak, Higginsville, Londonderry, Pioneer and Truslove.
- Tariff 6, page 7, from 3/10/70.—Coolgardie.—Delete E.G.R. from Line Column and Insert C.E.
 Cunderdin.—Alter 5 in Capacity column of Lifting Facilities to 6.
- Tariff 6, page 7, from 31/10/70.—List of Station and Sidings.
 Coolgardie.—Delete “Fixed crane 4½ tons” from “Lifting Facilities” column, and “Yes” from “Loading Ramp and Warehouse” column. Add “*” and “a” to “Reference” column, and footnote: “* Open for smalls traffic consigned from stations and sidings between West Kalgoorlie and Esperance, West Kalgoorlie and Leonora and intersystem traffic. Closed for all other traffic.”
- Tariff 6, page 8, from 3/10/70.—Doodlakine.—In Capacity Column of Lifting Facilities alter 5 to 6.
- Tariff 6, page 8, from 28/11/70.—List of Stations and Sidings—Ejanding Station Brand.—Amend to read EJA.
- Tariff 6, page 9, from 3/10/70.—
 Delete all reference to Ghooli.
 Grass Valley.—Delete Yes from Warehouse column.
 Guildford.—Delete Mobile crane. Add † and footnote † Open for wagon loads for private sidings—(see Tariff 5). Also Intrastate consignments up to 2 cwt. only.
 Insert:—Forrestfield * Line E.R., mileage from Kewdale 2, Intersystem Border 381. Lifting Facilities Gantry 25. Weighbridge capacity Rail 45 (N.G.), 51 (S.G.) and footnote:—
 *No traffic to be accepted for this point Marshalling Yard and transfer point only.
- Tariff 6, page 10, from 3/10/70.—Delete all reference to Jarrahdale. Kalgoorlie.—Delete all particulars and insert see West Kalgoorlie.
- Tariff 6, page 11, from 3/10/70.—Delete all reference to Karalee and Kooralayee.
- Kellerberrin.—Lifting facilities capacity 5 alter to 6. Delete 10 (road) from weighbridge capacity column.
 Kewdale.—Delete S.W.R. from Line Column and insert E.R. and delete † and footnote which appeared in Weekly Notice No. 9/69.
 Insert in mileage from Intersystem Border Column 383. Add (E) † to Yes in Loading Ramp Column and add footnote † see Tariff 3, page 7.
 Koolyanobbing.—Insert S.C. in Sheep and Cattle Races Column.
- Tariff 6, page 11, 21/11/70.—List of Stations and Sidings—Kewdale—Lifting Facilities.—Add: Forklift with crane attachment—45,000 lb.
- Tariff 6, page 12, from 3/10/70.—Maylands.—Add:
 Meckering.—Alter 5 in Capacity Column of Lifting Facilities to read 6.
- Tariff 6, page 12, from 17/10/70.—List of Stations and Sidings
 Maylands.—Delete “Fixed Crane 5” from lifting facilities and “Yes” from loading ramp, warehouse and shelter shed columns.
- Tariff 6, page 13, from 3/10/70.—Merredin.—Delete all particulars and insert see West Merredin.
 Midland.—Add †† and insert footnote †† Open for wagon load traffic for private sidings only (see Tariff 5). Delete Yes from Loading Ramp, Warehouse and Shelter Shed Columns and add †† to Sheep and Cattle Races Column.
- Tariff 6, page 14, from 3/10/70.—Mungari.—Alter Line Column from E.G.R. to C.E.
 Nangeenan and Noongaar.—Delete E.G.R. from Line Column and insert R.S.
 Nangeenan.—Delete S.C. from Sheep and Cattle Race Column.
 Noongaar.—Delete Yes from Loading Ramp Column.
- Tariff 6, page 15, from 3/10/70.—Delete all reference to Parkeston.
 Perth.—Delete all particulars and insert see Kewdale.
- Tariff 6, page 15, from 21/11/70.—North Fremantle—Lifting Facilities.—Delete:—Forklift with crane attachment—45,000 lb.
- Tariff 6, page 16, from 3/10/70.—Delete all reference to Pumping Stations Nos. 5, 7 and 8.
 Robb Jetty.—Add e and footnote e. Open for wagon loads of goods traffic only.
 Southern Cross.—Amend Lifting Facilities to read Fixed. Delete 17 (rail) from Weighbridge capacity column.

Spearwood.—Add ††. Delete yes from Loading Ramp and Shelter Shed Columns.

Subiaco.—Add † and footnote †. Open for wagon loads for private sidings (see Tariff 5) also intrastate consignments up to 2 cwt. only.

Tariff 6, page 17, from 3/10/70.—Tammin.—Alter Capacity Column of lifting facilities from 2½ to 6.

Walgoolan.—Delete E.G.R. from Line Column and insert R.S. and delete S.C. from Sheep and Cattle Race Column and yes from Loading Ramp Column.

Tariff 6, page 18, from 3/10/70.—Delete all reference to West Leederville and Woolgangie.

Wundowie.—Delete † and footnote † and insert ‡.

Insert:—

Station	Ref.	Station Code	Station Brand	Line	Mileage From	
					Kewdale	Intersystem Border
West Kalgoorlie	A	28900	K	EGR	380	3
West Merredin	A	26900	MRN	EGR	169	214

Station	Ref.	Lifting Facilities		Weighbridge Capacity	Loading Ramp
		Class	Capacity		
West Kalgoorlie	Gantry	25	Rail 51 (SG)	Yes (E)
		Mobile	5		
		Forklift	4,000 lb.		
West Merredin	Gantry	25	Rail 45 (NG) 51 (SG)	Yes (E)
		Mobile	6		
		Mobile	5		
		Forklift	35,000 lb.		

Station	Ref.	Sheep and Cattle Races	Warehouse	Shelter Shed
		West Kalgoorlie	SC
West Merredin	SC	Yes	Yes

Tariff 6, page 19, from 3/10/70.—Delete all reference to Yellowdine and Yerbillon.

Tariff 6, page 21, from 3/10/70.—Distance Table.—Delete all reference to paragraph 1 (b).

Tariff 6, pages 22 and 23, from 3/10/70.—Mileages between Junction Stations.—

Alter:

Kalgoorlie to read West Kalgoorlie (four places).

Merredin to read West Merredin (four places).

Perth to read Kewdale (four places).

Tariff 6, page 23a, from 3/10/70.—

Standard Gauge.

EASTERN LINE				EASTERN GOLDFIELDS LINE				
North Fremantle-Kwinana-Avon Yards				Avon Yards-West Kalgoorlie				
Miles From			Station	Miles From				Station
Kewdale	North Fremantle	Avon Yards		Kewdale	Avon Yards	West Merredin	West Kalgoorlie	
11	77	NORTH FRE-	66	103	214	AVON YARDS
15	4	81	MANBLE ^c	76	10	93	304	Grass Valley
25	14	91	ROBB JETTY ^c	89	23	30	291	MECKERING
...	11	66	KWINANA ^d	104	38	65	276	CUNDERDIN
10	21	56	KEWDALE ^d	119	53	50	261	TAMMIN
66	77	MIDLAND ^d	133	67	26	247	KELLERBERRIN
			AVON YARDS	143	77	26	237	Doodlakine
				156	90	13	224	Hines Hill
				169	103	211	WEST MERREDIN
				184	118	15	196	BURRACOPPIN
				196	130	27	184	Carrabin
				208	142	39	172	Bodallin
				227	161	58	153	Moore Rock
				241	175	72	139	SOUTHERN CROSS
				273	207	104	107	KOOLYANOBING
				359	293	190	21	Bonnie Vale
				380	314	211	WEST KALGOORLIE (Junc- tion for Leonora line)

Dual gauge North Fremantle to Kwinana and Kewdale to Avon Yards, See page 24.

Tariff 6, page 24, from 3/10/70.—

Narrow Gauge.

EASTERN LINE								
Fremantle-Avon Yards				Fremantle-Mundijong				
Miles From				Station	Miles From			Station
Kewdale	Fremantle	Midland	Avon Yards		Kewdale	Fremantle	Mundijong	
12	22	78	FREMANTLE (Junction for Mundijong line)	12	30	FREMANTLE
11	1	21	77	NORTH FREMANTLE <i>c</i>	15	3	27	ROBB JETTY <i>e</i> (Junction for Bibra Lake line)
8	4	18	74	COTTESLOE <i>d</i>	17	5	25	Coogee <i>d</i>
6	6	16	72	CLAREMONT <i>d</i>	23	11	19	Weston Street <i>d</i>
2	10	12	68	SUBIACO <i>b d</i>	25	13	17	KWINANA <i>d</i>
....	12	10	66	KEWDALE (Junction for Bunbury line)	29 <i>f</i>	30	MUNDIJONG (Junction for Bunbury line)
1	13	9	65	CLAISEBROOK <i>d</i>	Robb Jetty-Bibra Lake			
3	15	7	63	MAYLANDS <i>d</i>	Miles From			Station
7	19	3	59	BASSENDAN <i>d</i>	Kewdale	Fremantle	Robb Jetty	
8	20	2	58	GUILDFORD <i>b d</i>	15	3	ROBB JETTY <i>c</i>
10	22	56	MIDLAND <i>d</i> (Junction for Geraldton line)	17	5	2	Spearwood <i>d e</i> (Junction for Soundcem line)
65	77	55	29*	WEST TOODYAY (Junction for Milling line)	20	8	5	Bibra Lake <i>d</i>
66	78	56	AVON YARDS (Junction for Albany, Mullewa and West Merredin line)	Spearwood-Soundcem			Station
				Miles From			Station	
				Kewdale	Fremantle	Spearwood		
				17	5	Spearwood <i>d e</i>	
				20	8	3	Soundcem <i>d</i>	

* See West Toodyay-Avon Yards-York Table, page 25.

b Open for intrastate consignments up to a maximum of 2 cwt. only.*c* Open for wagon loads only.*d* Open for wagon loads for private sidings only. (See Tariff 5.)*e* Open for Livestock traffic only.*f* By shortest route.

Dual gauge Kwinana to North Fremantle and Midland to Avon Yards. See page 23a.

Tariff 6, pages 25 to 35, from 3/10/70.—Alter "Miles from Perth" where shown to read "Miles from Kewdale".

Tariff 6, page 25, from 3/10/70.—Delete all reference to Midland-Avon Yards via Avon Valley route.

Tariff 6, page 27, from 3/10/70.—Amend MERREDIN where shown (eight places) to read WEST MERREDIN.

Delete ‡ from Kulin and footnote.

Tariff 6, page 28, from 3/10/70.—Delete all reference to Avon Yards-Kalgoorlie section.

Amend MERREDIN where shown (three places) to read WEST MERREDIN.

Tariff 6, page 29, from 3/10/70.—Amend KALGOORLIE where shown (four places) to read WEST KALGOORLIE.

Tariff 6, page 29, 3/10/70.—Delete all reference to Coolgardie-Esperance and Southern Cross-Koolyanobbing-Kalgoorlie sections and insert in lieu:—

West Kalgoorlie-Coolgardie-Esperance.

Miles From					Station
Kewdale	Southern Cross	West Kalgoorlie	Coolgardie	Esperance	
380	139	24	258	WEST KALGOORLIE
367	126	13	11	245	Mungari
356	115	24	234	COOLGARDIE (Junction for mileage purposes)
366	125	34	10	224	Londonderry
408	167	76	52	182	WIDGIEMOOLTHA
428	187	96	72	162	Higginsville
438	197	106	82	152	Pioneer
465	224	133	109	125	NORSEMAN
494	253	162	138	96	Daniell
510	269	178	154	80	Kumarl
517	276	185	161	73	Dowak
524	283	192	168	66	SALMON GUMS
531	290	199	175	59	Circle Valley
542	301	210	186	48	Grass Patch
550	309	218	194	40	Truslove
557	316	225	201	33	Scadden
572	331	240	216	18	Gibson
581	340	249	225	9	Shark Lake
586	345	254	230	4	Collier
590	349	258	234	ESPERANCE

Freight charges for traffic between stations on the Mungari-Esperance inclusive section and stations on the Kamballie and Leonora lines or West Kalgoorlie-Koolyanobbing section are to be based on mileages via West Kalgoorlie. Freight charges on all other traffic to or from the Mungari-Esperance section are to be based on mileages via Southern Cross.

Tariff 6, page 29, from 17/10/70.—West Kalgoorlie-Coolgardie-Esperance Section—Distance Table.—Delete Londonderry, Higginsville, Pioneer, Dowak, Circle Valley, Truslove and Collier.

Tariff 6, page 29, from 31/10/70.—Distance Table—West Kalgoorlie—Coolgardie-Esperance.

Coolgardie.—Add “|” and “*” and footnote: “*Open for smalls traffic consigned from stations and sidings between West Kalgoorlie and Esperance, West Kalgoorlie and Leonora and intersystem traffic. Closed for all other traffic.”

Tariff 6, page 34, from 3/10/70.—Perth-Williams, Perth-Toodyay and Perth-Avon Yards Sections.—Amend to read Kewdale-Williams, Kewdale-Toodyay and Kewdale-Avon Yards respectively and amend PERTH (three places) to read KEWDALE.

Insert new table:—

Miles From				Station
Kewdale	Avon Yards	West Merredin	Koolyanobbing	
66	103	207	AVON YARDS
76	10	93	197	Grass Valley
89	23	80	184	MECKERING
104	38	65	169	CUNDERDIN
119	53	50	154	TAMMIN
125	59	44	148	Bungulla
133	67	36	140	KELLERBERRIN
143	77	26	130	Doodlakine
149	83	20	124	Baandee
156	90	13	117	Hines Hill
162	96	7	111	Nangeenan
169	103	104	WEST MERREDIN
184	118	15	89	BURRACOPPIN
189	123	20	84	Walgoolan
196	130	27	77	Carrabin
208	142	39	65	Bodallin
216	150	47	57	Noongaar
227	161	58	46	Moorine Rock
241	175	72	32	SOUTHERN CROSS
273	207	104	KOOLYANOBING

Tariff 6, page 30, from 3/10/70.—

Perth-Bunbury Section.—Delete and insert:—

Kewdale-Bunbury.

Kewdale	Miles From			Station
	Brunswick Junction	Pieton Junction	Bunbury	
....	99	111	115	KEWDALE
1	98	110	114	CLAISEBROOK††
3	96	108	112	Rivervale††
5	94	106	110	Carlisle††
6	93	105	109	WELSHPOOL††
8	91	103	107	CANNINGTON††
19	80	92	96	ARMADALE**
24	75	87	91	Byford**
29	70	82	86	MUNDIJONG (Junction for Fremantle line)
34	65	77	81	SERPENTINE
45	54	66	70	North Dandalup
49	50	62	66	Venn
54	45	57	61	PINJARRA (Junction for Dwellingup line)
62	37	49	53	COOLUP
70	29	41	45	WAROONA
72	27	39	43	Hamel
75	24	36	40	Wagerup
78	21	33	37	YARLOOP
86	13	25	29	HARVEY
93	6	18	22	Benger
99	12	16	BRUNSWICK JUNCTION (Junction for Narrogin line)
102	3	9	13	Roelands
103	4	8	12	Burekup
111	12	4	PICTON JUNCTION (Junction for Northcliffe line)
115	16	4	BUNBURY

** Closed for intersystem traffic.

Tariff 6, page 30, from 3/10/70.—Delete all reference to Mundijong-Jarrahdale section.

Tariff 6, page 30, from 3/10/70.—Delete all reference to paragraph in heading regarding traffic to and from South West.

Tariff 6, page 30, from 24/10/70.—Distance Table.

Kewdale-Bunbury.—Amend SERPENTINE to read Serpentine.

PASSENGER FARES AND COACHING RATES BOOK.

Page 24, from 28/11/70.—Concession Fares Students (ii) Travelling during end of term vacation—Certificate to be used.—Add.—“*” and footnote:—

*Certificates will not be required from children under 15 years except where interstate travel is involved.

Page 25, from 21/11/70.—Concession Fares—Wooroloo Hospital Sunday Excursions.—Delete all reference.

Page 25, from 28/11/70.—Concession Fares—Students (iv) travelling to or from school and the point nearest their home on weekends.—Amend conditions to read:—

Conditions as per paragraph (a) applicable to students' vacation concession apply. Tickets may be issued for travel Friday to Monday inclusive, but where public or special school holidays precede or follow these days tickets may be issued for travel Thursday to Monday or Friday to Tuesday as the case may be. This concession is not available for journeys solely within the suburban area and is granted only to students living away from home for the purpose of travelling to or from school and the point nearest their homes on weekends.

Page 50, from 3/10/70.—Clause 14—Refrigerated Vans and Refrigerated Containers.—Delete all matter under this heading and insert in lieu:—

A surcharge of 10 per cent. additional to the freight charge * minimum 10c per consignment shall apply on perishable parcels required to be conveyed in the refrigerated space of mechanically refrigerated vans and containers or in ice cooled vans where the Commission provides the ice. Ice, if provided by the sender is carried free. When mechanically refrigerated vans or containers or ice-cooled vans are granted exclusive use or are specially provided the minimum freight charge shall be for each unit:—

- 16 ft. Refrigerated Container—3 ton at half parcels rate plus 10%.
- 20 ft. Refrigerated Container—4 ton at half parcels rate plus 10%.
- 8 wheel Refrigerated Van—6 ton at half parcels rate plus 10%.
- Ice Cooled Van—3 ton at 1st class goods rate plus 10%.

Page 51, from 3/10/70.—Clause 16.—Consignments for Unattended Stations or Sidings.—Delete subclause (b) and insert:—

(b) Parcels traffic may only be accepted for transit from or to the following stations in the suburban area, (bounded by Kwinana, Midland and Byford):—

Armadale,
Fremantle,
Gosnells,
Guildford,
Kewdale,
Maylands,
Midland,
City (Perth),
Subiaco.

Page 75, from 14/11/70.—Dogs—Clause 8—Fifth Line.—Amend amount of feeding charge to read 30 cents.

Page 118, from 14/11/70.—Paragraph 4—Livestock to and from Eastern States—Arrangements regarding movements of dogs.—Delete information shown in (i) and (ii) and insert:—

(i) If accompanied owners shall normally attend to the feeding and watering of the animals en route. For such purposes food may be obtained from the dining cars on trains carrying these cars. The relevant waybill is to be endorsed by the forwarding station regarding attention arrangements.

(ii) If unaccompanied the feeding and watering of the animals by the systems concerned will be performed at the following service points:—

Kalgoorlie, Cook, Port Augusta, Oodnadatta, Port Pirie, Adelaide, Spencer Street, Broken Hill, Sydney.

A feeding charge of 30 cents for each animals at each service point will be raised and shown separately for each system on the waybill issued by the forwarding station, as distinct from the freight charges and must be prepaid. No animal is to be accepted to any station beyond a feeding point unless the applicable charge has been paid.

(viii) Fifth Line.—Amend amount of feeding charge to read 30 cents.

Page 123, from 3/10/70.—Delete * and footnote *. Insert new subclause:—

(c) Parcels traffic may only be accepted for transit to or from the following stations in the suburban area bounded by Kwinana, Midland and Byford:—

Armadale,
Fremantle,
Gosnells,
Guildford,
Kewdale,
Maylands,
Midland,
City (Perth),
Subiaco.

Page 123, from 3/10/70.—Distance Table—Rail—Eastern Lines.—Add after City Station "also Kewdale †" and footnote †. Open for the acceptance and delivery of parcels only.

Page 125, from 3/10/70.—Distance Tables—Rail—Northam-Kalgoorlie.—Alter YELLOWDINE to Yellowdine. Delete Bungulla, Baandee and Nangeenan.

Add * to Walgoolan, No. 5 Pumping Station, Noongaar and sidings Ghooli to Bali inclusive and footnote:—

*Passenger Stopping Place Only.

Add new section:—

Southern Cross-Kalgoorlie.

Miles From			Station
Kalgoorlie	Merredin	City	
139	72	241	SOUTHERN CROSS
107	104	273	KOOLYANOBING
21	190	359	Bonnie Vale
....	211	380	KALGOORLIE

Page 132, from 3/10/70.—Intersystem Mileages.—City Station to Kalgoorlie.—Alter to read 409*.

J. B. HARRIGAN,
Commissioner of Railways.

BRANDS ACT, 1904-1967.

Stock Diseases (Regulations) Act, 1968-1969.

Department of Agriculture,
South Perth, 23rd December, 1970.

Agric. 1215/70; Ex. Co. 3780.

HIS Excellency the Governor in Executive Council has been pleased to approve the appointment of the undermentioned persons as Inspectors under the Brands Act, 1904-1967, and the Stock Diseases (Regulations) Act, 1968-1969:—

John Arnett, Brian George Wright, Thomas James Carey and James Ian Maddams.

T. C. DUNNE,
Director of Agriculture.

BULK HANDLING ACT, 1967.

Department of Agriculture,
South Perth, 23rd December, 1970.

IT is hereby notified for general information that His Excellency the Governor, acting under the provisions of section 34 of the Bulk Handling Act, 1967, has fixed the following charges to be made in return for the services of the Co-operative Bulk Handling Limited in the receipt, handling, storage and delivery of grain so that the charges will have effect in respect of grain grown in the 1970-71 season.

Charges.

- (1) Handling Charges—6.325 cents a bushel.
- (2) Delivery by the Company at terminals—3.473 cents a bushel.
- (3) Overtime, engine hire and demurrage—Subject to the provisions of the Bulk Handling Act, 1967 relating to liability for payment of these charges, the charges shall be made at actual cost.
- (4) Transport—Actual amount incurred by the Company, calculated to the nearest one-thousandth part of one cent a bushel.
- (5) For any special services incurred by arrangement with the Company before or after the issue of the warrant—Such rate as is mutually agreed upon between the Company and the holder of the warrant.
- (6) For storage (after the 15th day of March)—0.021 of one cent a bushel a week or part of a week until the date of delivery of the grain.

T. C. DUNNE,
Director of Agriculture.

MINING ACT, 1904.

Appointments.

Department of Mines,
Perth, 23rd December, 1970.

HIS Excellency the Governor in Executive Council has been pleased to make the following appointments:—

Frank Donald Taylor, as Acting Mining Registrar, Collie, during the absence of the Mining Registrar on leave, to date from the 21st day of November, 1970.

Samuel Alan Blackhurst, as employer's representative to the Western Australian Coal Industry Tribunal, for a further period from the 8th day of April, 1970 to the 26th day of October, 1970.

Alfred Thomas Fogarty, as employer's representative to the Western Australian Coal Industry Tribunal, for a further period of two years from the 28th day of September, 1970.

I. R. BERRY,
Under Secretary for Mines.

COMPANIES ACT, 1961-1970.

Bishop & Murton Limited.

THE above company was placed in liquidation on the 30th November, 1970. Creditors of the company are advised that the 22nd January, 1971, has been fixed as the date by which all claims must be submitted to—

J. S. Yull, Third Floor, 156 St. George's Terrace, Perth, W.A. 6000.

J. S. YULL,
Liquidator.

COMPANIES ACT, 1961-1970.

Venus Investments Co. Pty. Ltd.

NOTICE is hereby given that a General Meeting of Venus Investments Co. Pty. Ltd. duly convened and held at 73 Gallipoli Street, Rivervale, on the 29th day of December, 1970, the following Special Resolution was passed:—

That the Company be wound up voluntarily.

Dated this 29th day of December, 1970.

P. A. J. TEMBY,
Secretary.

COMPANIES ACT, 1961 (AS AMENDED).

(Section 254 (2).)

Notice of Resolution.

Fremantle Squash Courts Pty. Ltd.

To the Registrar of Companies:

AT an Extraordinary General Meeting of members of Fremantle Squash Courts Pty. Ltd., duly convened and held at the Civic Administration Building, William Street, Fremantle, on the 29th day of December, 1970, the Special Resolution set out below was duly passed:—

That the Company be wound up voluntarily.

Dated this 29th day of December, 1970.

L. OXBROW,
Director.

COMPANIES ACT, 1943-1961.

(Section 251 (2).)

Medina Pictures Limited (in Liquidation).

Notice of Final Meeting of Members and Creditors. NOTICE is hereby given that the Final Meeting of Members and Creditors of Medina Pictures Limited (in Liquidation) will be held at the Registered Office, 13th Floor, 16 St. George's Terrace, Perth, at 9.15 a.m. on Friday, 12th February, 1971, for the purpose of receiving the Liquidator's final account and report on the winding-up.

Dated this 30th day of December, 1970.

L. D. RICKARD,
Liquidator.

COMPANIES ACT, 1943-1961.

(Section 272 (2).)

Rosehill Park Pty. Ltd (in liquidation).

Notice of Final Meeting of Members and Creditors.

NOTICE is hereby given that the final meeting of members and creditors of Rosehill Park Pty. Ltd. (in liquidation) will be held at the registered office, 13th Floor, 16 St. George's Terrace, Perth, at 9.30 a.m. on Friday, 12th February, 1971, for the purpose of receiving the liquidator's final account and report on the winding-up.

Dated this 30th day of December, 1970.

L. D. RICKARD,
Liquidator.

COMPANIES ACT, 1961-1969.

Warbrook Road Farm Pty. Limited (In Liquidation).

NOTICE is hereby given that a meeting of unsecured creditors of Warbrook Road Farm Pty. Limited (In Liquidation) will be held at Homerich House, 442 Murray Street, Perth, on Thursday, the 4th day of February, 1971, at 11 a.m., to consider, and if thought fit, to approve an Agreement for Compromise and Arrangement between Warbrook Road Farm Pty. Limited (In Liquidation) and Premier Sheet and Metal Industries Pty. Limited, whose registered office is situate at 306 Aberdeen Street, Perth, for the acquisition by Premier Sheet and Metal Industries Pty. Limited of a proportion of the issued share capital of the company and for the assignment of the debts of all unsecured creditors to the said Premier Sheet and Metal Industries Pty. Limited and for the payment to the unsecured creditors of the sum of 15.38 cents in the dollar to the said unsecured creditors subject to the liquidator of the company obtaining an order for a permanent stay of liquidation prior to the 30th day of April, 1971.

If a majority of 3/4 in value and 1/2 of the creditors (creditors for under \$20 being reckoned in value only) approve the said agreement, it will be binding on all the creditors and also on the company.

A document setting forth the terms of the proposed agreement can be inspected and a circular explaining the same can be obtained, free of charge, during the usual business hours of any weekday prior to the day appointed for the meeting, at the office of the liquidator, Russell Bernard Twogood, c/o Hendry, Rae and Court, 442 Murray Street, Perth, 6000, where proxy forms may also be obtained.

Dated this 6th day of January, 1971.

R. B. TWOGOOD,
Liquidator.

COMPANIES ACT, 1961-1966.

Section 260 (2).

Notice of Meeting of Creditors of
Low-Tow Campers Pty. Ltd.

NOTICE is hereby given that, pursuant to section 260 (2) of the Companies Act, 1961-1966, a Meeting of Creditors of Low-Tow Campers Pty. Ltd. will be held at the offices of Melsom, Wilson & Partners, Chartered Accountants, 2nd Floor, Phoenix House, 8 Esplanade, Perth, on Monday, 18th January, 1971, at 3.30 p.m.

Dated at Perth this 5th day of January, 1971.

H. H. SUMPTER,
Director,

Melsom, Wilson & Partners,
Chartered Accountants,
8 Esplanade, Perth.

PARTNERSHIPS ACT, 1895.

Notice of Dissolution of Partnership.

NOTICE is hereby given that the partnership heretofore subsisting between Frank Laurance Harrison, Joan Lille Harrison, Thomas Francis Murphy and Myrtle Ivy Senior Murphy, carrying on business at 2nd Floor, 158 William Street, Perth, under the style or firm name of "B. L. Rogerson & Son" has been dissolved as from the 30th day of October, 1970. All debts due and owing by the said firm are to be received and paid respectively by the said Thomas Francis Murphy and Myrtle Ivy Senior Murphy, who will con-

tinue to carry on the said business at the same place and under the same firm name.

Dated the 30th day of November, 1970.

Signed by the said Frank
Laurance Harrison in
presence of—
M. Wray.

F. L. HARRISON.

Signed by the said Joan
Lille Harrison in the
presence of—
M. Wray.

J. L. HARRISON.

Signed by the said Thomas
Francis Murphy in the
presence of—
J. Driver, C.D.

T. F. MURPHY.

Signed by the said Myrtle
Ivy Senior Murphy in
the presence of—
E. M. Cole.

M. I. S. MURPHY.

REGISTER OF UNCLAIMED MONEYS HELD BY
GREAT BOULDER GOLD MINES LIMITED.

Name and Last Known Address of Owner on
Books: Total Amount Due to Owner;
Description of Unclaimed Moneys; Date of
Last Claim.

Judin, Enkki Eero; 31 President Street, Kalgoorlie; \$26.77; Wages; 22/10/63.

McMullen, Thomas Morgan; 114 Brookman Street, Kalgoorlie; \$25.12; Wages; 17/12/63.

Webb, Charles William, 122 Piesse Street, Boulder; \$13.10; Wages; 17/12/64.

Marrili, Giulio, 122 Piesse Street, Boulder, \$10.20; Wages; 14/1/64.

Richardson, Phillip Terrance, 39 York Street, Boulder; \$14.23; Wages; 30/6/64.

UNCLAIMED MONEYS ACT, 1912.

(First Schedule.)

BP Australia Ltd.

Register of Unclaimed Money held by BP
Australia Limited of 1 Mount Street, Perth,
W.A.

Name and Last Known Address of Owner on
Books; Total Amount Due to Owner; Descrip-
tion of Unclaimed Money; Date of Last
Claim.

Antoine Romano; \$83.33; Cheque No. 45155 dated
27/8/64 drawn by BP Australia Ltd. in favour
of Antoine Romano; 31st August, 1964.

M. Black; \$33.92; Money paid to BP Australia
Ltd., apparently in error, by M. Black, ad-
dress unknown, receipt No. 283, dated 20/7/64;
31st July, 1964.

TRUSTEES ACT, 1968.

Notice to Creditors and Claimants.

In the matter of the Will of Wesley Crabb, late of
49 Old York Road (in the Will No. 4 Old
York Road), Greenmount, in the State of
Western Australia Retired Orchardist and
Vigneron, deceased.

CREDITORS and other persons having claims (to
which section 63 of the Trustees Act, 1962 relates)
in respect of the estate of the abovenamed deceased
who died on the 20th day of September, 1970, are
required by the executor Reginald Turner, care of
Messrs. Lavan & Walsh, Solicitors, of 12 Howard
Street, Perth, in the said State, to send particulars
of their claims to him by the 19th day of February,
1971, after which date the said Reginald Turner
may convey or distribute the assets, having regard
only to the claims of which he then has notice.

Dated the 4th day of January, 1971.

(Lavan & Walsh, of 12 Howard Street, Perth,
Solicitors for the Executor).

TRUSTEES ACT, 1962.

Notice to Creditors and Claimants.

CREDITORS and other persons having claims (to which section 63 of the Trustees Act, 1962, relates) in respect of the estate of the undermentioned deceased persons are required by the Perpetual Executors Trustees and Agency Company (W.A.) Limited, of 89 St. George's Terrace, Perth, to send particulars of their claims to the Company by the undermentioned date, after which date the said Company may convey or distribute the assets, having regard only to the claims of which the Company then has notice.

Garland, William Archer, late of 74 Bay View Terrace, Claremont, Leather Merchant, died 6/9/1970. Last day for claims 12/2/1971.

Milne-Robertson, Doris Jeanette, late of 41 North Road, Bassendean, Spinster, died 8/6/1970. Last day for claims 12/2/1971.

Mowbray, Captain Brenton George, late of Royal Australian Army, Vietnam, Army Officer, died 14/9/1970. Last day for claims 19/2/1971.

Dated at Perth this 6th day of January, 1971.

N. SNELL,
Manager,

The Perpetual Executors
Trustees and Agency Company (W.A.)
Limited.

PUBLIC TRUSTEE ACT, 1941-1968.

NOTICE is hereby given that pursuant to section 14 of the Public Trustee Act, 1941-1968, the Public Trustee has elected to administer the estates of the undermentioned deceased persons.

Dated at Perth the 5th day of January, 1971.

A. E. MARSHALL,
Public Trustee,
547 Hay Street, Perth.

Name of Deceased; Occupation; Address; Date of Death; Date Election Filed.

Thompson, Percy John; Labourer; Footscray, Victoria; 8/12/48; 1/12/70.

Vegar, Mate; Invalid Pensioner; Gosnells; 14/8/69; 24/11/70.

Roberts, Charlotte Bevan; Widow; Boulder; 14/2/70; 24/11/70.

Pratt, Ruby Elizabeth; Widow; Mount Lawley; 16/10/70; 1/12/70.

Martincevic, Josip; Barman; Castletown; 23/8/70; 1/12/70.

Caddy, Frederick George; Caretaker; Albany; 7/3/70; 1/12/70.

Housley, Bertie Charles; Retired Labourer; Nedlands; 13/5/70; 24/11/70.

Taylor, Samuel; Retired Labourer; Embleton; 29/5/70; 24/11/70.

Spitzer, August; Boilermaker; Port Hedland; 11/8/70; 26/11/70.

Witt, Frederick William; Retired Farmer; Claremont; 31/1/70; 26/11/70.

Name; Address and Occupation; Date of Death; Last Date for Claims.

Alafacis, Antonios George (also known as Anthony George); formerly of 31 Charles Street, West Perth, late of Hadassah Hospital, West Perth, retired timber worker; 10/11/70; 22/2/71.

Allen, Thomas; Graham Street, Kondinin, retired farmer; 11/12/70; 8/2/71.

Bridgwood, Elizabeth Mary; 39 Congdon Street, Swanbourne, spinster; 14/11/70; 22/2/71.

Budd, Alan Frank; Mundijong, retired labourer; 14/12/70; 8/2/71.

Carter, Frank; 99 Walter Road, Bedford, retired machinist; 18/12/70; 21/2/71.

Colmer, Cyril Keith; formerly of 14 Fleet Street, Lockyer, Albany, late of Albany Regional Hospital (formerly farmer, at date of death, pensioner); 7/11/70; 15/2/71.

Cromb, May Audrey; Martindale Hospital, 1 Tweeddale Road, Applecross, widow; 1/11/70; 22/2/71.

Crowder, Robert Cyril George; 72 Olive Street, Subiaco, labourer; on or about 22/4/67; 22/2/71.

Deeble, Myrtle Daphne; formerly of 29 Norton Street, South Perth, late of 47 Goldsworthy Road, Claremont, spinster; 19/11/70; 15/2/71.

Donovan, Eileen; Little Sisters of the Poor, Glandalough, spinster; 10/12/70; 22/2/71.

Finlay, William; 64 North Road, Spencer Park, Albany, carpenter; 25/11/70; 15/2/71.

Gray, Nancy; Lot 19 Waterfall Road, Forrestfield, married woman; 4/11/70; 22/2/71.

Hahn, Kenneth John; 8 Ambrose Road, North Innaloo, plumber; 8/6/70; 22/2/71.

Hamley, Arthur; 8 Vine Street, North Perth, labourer; 8/11/70; 8/2/71.

Hand, James Snell; 23 Doris Street, North Perth, retired W.A.G.R. employee; 13/11/70; 8/2/71.

Henry, William John; 25 King Street, Kensington, retired truck driver; 5/12/70; 22/2/71.

Hopkins, Bridget Catherine; 18 Hindmarsh Avenue, Mt. Lawley, widow; 13/11/70; 22/2/71.

Jackson, Hilton George; 17 Sorrento Street, North Beach, retired electrical engineer; 1/12/70; 22/2/71.

Lang, Mary; Mount Henry Hospital, Como, widow; 8/12/70; 15/2/71.

Maloney, John Albert; Lemnos Hospital, Shenton Park, retired labourer; 5/11/70; 8/2/71.

Paterson, David William; 21 Swanstone Street, Collie, retired forestry worker; 16/11/70; 15/2/71.

Perry, Amelia Amy Grace; 106 Lawler Street, Subiaco, widow; 11/11/70; 22/2/71.

Ritchie, Valentine; 3a Coombe Street, Kalgoorlie (occupation not known); 8/12/70; 22/2/71.

Ruck, Enid Myrtle Emma Amelia; 152 Canning Highway, South Perth, widow; 12/11/70; 22/2/71.

Watkins, Albert George Frederick; 614 Newcastle Street, Leederville, clerk; 31/5/66; 22/2/71.

Wiggett, Hilda Mary; Flat 3, 101 Mill Point Road, South Perth, spinster; 8/11/70; 22/2/71.

TRUSTEES ACT, 1962.

Notice to Creditors and Claimants.

CREDITORS and other persons having claims (to which section 63 of the Trustees Act relates) in respect of the estates of the undermentioned deceased persons are required to send particulars of their claims to me on or before the respective dates shown hereunder after which dates I may convey or distribute the assets, having regard only to the claims of which I then have notice.

Dated this 6th day of January, 1971.

A. E. MARSHALL,
Public Trustee,
547 Hay Street, Perth.

GOVERNMENT GAZETTE.

NOTICE.

Subscriptions are required to commence and terminate with a quarter.

The *Government Gazette* is published on Friday in each week, unless interfered with by public holidays or other unforeseen circumstances.

SUBSCRIPTIONS.—The subscription to the *Government Gazette* is as follows:—Annual subscription, \$12; nine months, \$10; six months, \$7; three months, \$4; single copy (current year), \$0.30; single copy (previous years, up to 10 years), \$0.50; single copy (over 10 years), \$0.80.

SPECIAL NOTICE.

ADVERTISEMENTS.—Notices for insertion must be received by the Government Printer at the Government Printing Office, Station Street, Wembley 6014, or at the Main Hall, Treasury Buildings, St. George's Terrace, Perth, BEFORE TEN O'CLOCK a.m. on THURSDAY, or the day preceding the day of publication, and are charged at the following rates:—

For the first eight lines, \$2.

For every additional line, 20c.
and half-price for each subsequent insertion.

To estimate the cost of an advertisement, count eight words to a line; heading, signature and date being reckoned as separate lines.

All fees are payable in advance. Remittances should be made by money order, postal note, or cheque.

Where signatures are appended to copy for publication in the *Government Gazette* they must appear in typewritten or block characters below the written signature. Unless this is done, no responsibility will be accepted by this office for any error in the initials or names as printed.

The office at the Treasury Buildings, Perth, will be closed each day between 1 p.m. and 2 p.m.

All communications should be addressed to "The Government Printer, Station Street, Wembley".

CONTENTS.

	Page
Agriculture, Department of	67
Anatomy Act	26
Appointments	19, 22-3, 26, 35, 44, 67
Architects Board of W.A.	47-53
Brands Act	67
Bulk Handling Act	67
Bush Fires Act	35-6
Child Welfare	19
Commissioners for Declarations	26
Companies Act	67-8
Crown Law Department	26
Deceased Persons' Estates	68-9
District Court of Western Australia Act	26
Education Department	55-6
Electoral	26
Explosives and Dangerous Goods Act	20-21
Forestry	19, 35
Fremantle Port Authority	39
Health Department	26
Labour, Department of	46
Land Acquisitions	40-1
Land Agents Act	21-2
Lands Department	19-20, 27-35
Local Government Department	44-6
Main Roads	42-3
Marine Collectors Licenses	26
Metropolitan Water Supply, etc.	39-40
Mines Department	67
Museum Act	20
Notice to Mariners	39
Notices of Intention to Resume Land	43
Orders in Council	19-21
Partnerships Dissolved	68
Police Department	26
Public Service Commissioner	22-5
Public Trustee	69
Public Works Department	38-42
Railways	56-66
Resumptions	42-3
Stock Diseases Act	67
Sworn Valuators	26
Tender Board	53-4
Tenders Accepted	53
Tenders Invited	54
Town Planning	36-8
Trustees Act	68-9
Unclaimed Money	68