

Government Gazette

OF

WESTERN AUSTRALIA

(Published by Authority at 3.30 p.m.)

No. 48]

PERTH: FRIDAY, 21st JUNE

[1974

Transfer of Land Act, 1893.

PROCLAMATION

WESTERN AUSTRALIA, } By His Excellency Air Commodore Hughie Idwal
To Wit: } Edwards, Victoria Cross, Companion of the Most
H. I. EDWARDS, } Honourable Order of the Bath, Companion of the
Governor, } Distinguished Service Order, Officer of the Most
[L.S.] } Excellent Order of the British Empire, Dis-
tinguished Flying Cross, Governor in and over the
State of Western Australia and its Dependencies
in the Commonwealth of Australia.

Corres. 5735/50, V.5.

WHEREAS by the Transfer of Land Act, 1893, the Governor is empowered by Proclamation in the *Government Gazette* to revest in Her Majesty as of Her former estate all or any lands, whereof Her Majesty may become the registered proprietor; and whereas Her Majesty is now the registered proprietor of the lands described in the schedules hereto: Now, therefore, I, the Governor with the advice and consent of the Executive Council, do by this my proclamation revest in Her Majesty, Her heirs and successors, the land described in the schedules hereto as of Her former estate.

Given under my hand and the Public Seal of the said State, at Perth, this 5th day of June, 1974.

By His Excellency's Command,

K. A. RIDGE,
Minister for Lands.

GOD SAVE THE QUEEN ! ! !

Revestment Schedule.

Schedule 1.

Corres. No.; Description of Land; Certificate of Title Volume; Folio.

- 837/70—Portion of Swan Location 7562; 1361; 10.
2615/67—Portion of Swan Location 1316 and being part of the land on Plan 733; 1346; 414.
3147/71—Portion of each of Sussex Locations 642, 643 and 808 and being Lot 1 the subject of Diagram 45149; 1366; 187.
499/73—Portion of Plantagenet Location 42 and being Lot 67 on Diagram 45001, 1369; 246.
3016/71—Portion of Port Hedland Lot 1700; 1357; 329.

- 4240/65—Bowelling Lots 4, 5, 6 and 7; 1084; 916.
1278/72—Portion of Kojonup Location 2387 being part of Lot 118 on Plan 3239; 1370; 992.
1012/74—Portion of Swan Location 1315 being Lot 846 on Diagram 44722; 1352; 178.
502/06, V3—Portion of Bunbury Suburban Lot P6 and being part of Lot 3 on Plan 1473; 693; 45.
1165/74—Esperance Location 3; 1353; 10.
1165/74—Portion of Esperance Location 1478; 1350; 820.

Schedule 2.

Corres. No.; Description of Land.

- 1130/71—Portion of Swan Location V being Lot 31 on Plan 9948 and being the balance of the land in Certificate of Title Volume 1360, Folio 358.
2911/72—Portion of Canning Location 28 being Lot 165 on Plan 10501 and being the balance of the land in Certificate of Title Volume 1347, Folio 954.
2473/70—Portion of Swan Location 1370 being Lot 1003 on Plan 9850 and being part of the land in Certificate of Title Volume 477, Folio 68A.
669/70—Portion of Canning Location 31 being the portion coloured blue and marked Drain Reserve on Diagram 40161 and being part of the land in Certificate of Title Volume 442, Folio 146A.
2041/71—Portion of Canning Location 25 being Lot 476 on Plan 10084 and being the balance of the land in Certificate of Title Volume 598, Folio 45A.
1784/72—Portion of Greenmount Suburban area Lot 75 being the portion coloured blue and marked Drain Reserve on Diagram 44083 and being part of the land in Certificate of Title Volume 1366, Folio 904.
2637/70—Portion of Victoria Location 2127 and being Lot 132 on Diagram 41019 and being part of the land in Certificate of Title Volume 1348, Folio 282.

- 1471/69—Portion of Swan Location 1216 being the portion coloured blue and marked Drain Reserve on Diagram 38893 and being part of the land in Certificate of Title Volume 504, Folio 82A.
- 1471/69—Portion of Swan Location 1216 being the portion coloured blue and marked Drain Reserve on Diagram 39177 and being part of the land in Certificate of Title Volume 38, Folio 337A.
- 4388/69—Portion of Canning Location 31 being Lot 60 and 61 on Plan 9623 and being the balance of land in Certificate of Title Volume 376, Folio 38A.
- 4843/65—Portion of Swan Location 1214 and being the portion coloured blue and marked Drain Reserve on Diagram 37652 and being part of the land in Certificate of Title Volume 1267, Folio 419.
- 4843/65—Portion of Swan Location 1214 and being the portion coloured blue and marked Drain Reserve on Diagram 38221 and being part of the land in Certificate of Title Volume 1233, Folio 835.
- 2308/70—Portion of Cockburn Sound Location 16 being the portion coloured blue and marked Drain Reserve on Plan 9818 and being part of the land in Certificate of Title Volume 746, Folio 6.
- 3000/67—Portion of Wellington Location 41 and being Lot 76 on Diagram 28980 and being part of the land in Certificate of Title Volume 1248, Folio 218.
- 1811/72—Portion of Swan Location 820 and being Lot 50 on Plan 10320 and being part of that land in Certificate of Title Volume 1332, Folio 893.
- 2395/72—Portion of Canning Location 21 being Lot 427 on Plan 10672 and being part of the land in Certificate of Title Volume 1360, Folio 866.
- 1064/71—Portion of Swan Location 1370 being Lot 1006 on Plan 9971 and being part of the land in Certificate of Title Volume 532, Folio 6A.
- 2330/68—Portion of Swan Location 1214 being the portion coloured blue and marked Drain Reserve on Diagram 36588 and being part of the land in Certificate of Title Volume 1177, Folio 782.
- 1370/66—Portion of Canning Location 13 being Lot 131 on Plan 10485 and being part of the land in Certificate of Title Volume 1348, Folio 651.
- 2912/69—Portion of Geraldton Lot 835 and being Lot 19 on Plan 9439 and being part of the land in Certificate of Title Volume 1227, Folio 381.
- 3640/71—Portion of Canning Location 21 and being Lot 172 on Plan 10212 and being part of the land in Certificate of Title Volume 1322, Folio 402.
- 2015/71—Portion of Cockburn Sound Location 10 and being Lot 79 on Plan 8991 and being part of the land in Certificate of Title Volume 73, Folio 143A.
- 550/71—Portion of Swan Location 1182 being the portion coloured blue and marked Drain Reserve on Diagram 43574 and being part of the land in Certificate of Title Volume 952, Folio 142.
- 758/70—Portion of Canning Location 16 and being part of Lot 1219 on Plan 2608 and being the balance of the land in Certificate of Title Volume 5, Folio 199A.
- 758/70—Portion of Canning Location 16 being part of Lot 1218 on Plan 3314 and being the balance of the land in Certificate of Title Volume 912, Folio 12.
- 1323/70—Portion of Cockburn Sound Location 136 being the portion coloured brown and marked Right of Way on Diagram 30190 and being the balance of the land in Certificate of Title Volume 1067, Folio 791.

- 1323/70—Portion of Cockburn Sound Location 136 being the portion coloured blue and marked Drain Reserve on Diagram 30190 and being the balance of the land in Certificate of Title Volume 1290, Folio 593.
- 1323/70—Portion of Cockburn Sound Location 136 being part of the land on Diagram 33641 and being the balance of the land in Certificate of Title Volume 47, Folio 225A.

Transfer of Land Act, 1893.

PROCLAMATION

WESTERN AUSTRALIA, } By His Excellency Air Commodore Hughie Idwal
To Wit: } Edwards, Victoria Cross, Companion of the Most
H. I. EDWARDS, } Honourable Order of the Bath, Companion of the
Governor. } Distinguished Service Order, Officer of the Most
[L.S.] } Excellent Order of the British Empire, Dis-
tinguished Flying Cross, Governor in and over the
State of Western Australia and its Dependencies
in the Commonwealth of Australia.

Corres. No. 5735/50, V.6.

WHEREAS by the Transfer of Land Act, 1893, the Governor is empowered by Proclamation in the *Government Gazette* to revest in Her Majesty as of Her former estate all or any lands, whereof Her Majesty may become the registered proprietor, and whereas Her Majesty is now the registered proprietor of the lands described in the schedules hereto: Now, therefore, I, the Governor with the advice and consent of the Executive Council, do by this my proclamation revest in Her Majesty, Her heirs, and successors, the land described in the Schedules hereto as of Her former estate.

Given under my hand and the Public Seal of the said State, at Perth, this 5th day of June, 1974.

By His Excellency's Command,

K. A. RIDGE,
Minister for Lands.

GOD SAVE THE QUEEN ! ! !

Schedule 1.

Corres No.; Description of Land; Certificate of Title Volume; Folio.

- 3592/96, V.2—Portion of Nelson Location 750; 1358; 822.
- 3592/96, V.2—Portion of Nelson Location 759; 1358; 823.

Schedule 2.

Corres. No.; Description of Land.

- 2321/70—Portion of Swan Location 92 being Lot 238 on Plan 9813 and being part of the land in Certificate of Title Volume 589, Folio 180A.
- 3346/69—Portion of Plantagenet Location 24 being Lot 7 on Diagram 38999 and being the balance of the Land in Certificate of Title Volume 1243, Folio 98.
- 1288/71—Portion of Swan Location 2791 being Lot 64 on Plan 10025 and being the balance of the land in Certificate of Title Volume 598, Folio 91A.
- 1183/71—Portion of Swan Location 8373 being Lot 323 on Plan 9964 and being part of the land in Certificate of Title Volume 540, Folio 101A.
- 1182/71—Portion of Swan Location 8373 being Lot 19 on Plan 9962 and being part of the land in Certificate of Title Volume 541, Folio 159A.
- 2904/72—Portion of Canning Location 13 being Lot 27 on Diagram 44578 and being the balance of the land in Certificate of Title Volume 1352, Folio 501.
- 3760/68—Portion of Kojonup Location 1619 being Lot 128 on Plan 9262 and being part of the land in Certificate of Title Volume 434, Folio 94A.

Land Act, 1933-1972.

PROCLAMATION

WESTERN AUSTRALIA, } By His Excellency Air Commodore Hughie Idwal
To Wit: } Edwards, Victoria Cross, Companion of the Most
H. I. EDWARDS, } Honourable Order of the Bath, Companion of the
Governor. } Distinguished Service Order, Officer of the Most
[L.S.] } Excellent Order of the British Empire, Dis-
tinguished Flying Cross, Governor in and over the
State of Western Australia and its Dependencies
in the Commonwealth of Australia.

Corres. 4651/03, V.2.

WHEREAS by section 31 of the Land Act, 1933-1972, the Governor may by Proclamation and subject to such conditions as may be expressed therein, classify as of Class A any lands of the Crown reserved to Her Majesty for any of the purposes specified in the said section; and whereas it is deemed expedient that the addition to Class A Reserve No. 15927 for the purpose of "Recreation" as described hereunder, should be classified as of Class A: Now, therefore, I, the Governor with the advice of Executive Council do by this my Proclamation classify as of Class A the lands described hereunder.

Given under my hand and the Public Seal of the said State, at Perth, this 5th day of June, 1974.

By His Excellency's Command,

K. A. RIDGE,
Minister for Lands.

GOD SAVE THE QUEEN ! ! !

Schedule.

Bunbury Lots 358, 384, 397, 451 and 452 (formerly portion of Bunbury Suburban Lot P6, being part of Lot 3 on Plan 1473 and adjoining Vacant Crown Land) containing an area of about 4.1436 hectares. (Plan Bunbury Central, B69-4 (Copples Drive and Crowhurst Way—Bunbury).)

Land Act, 1933-1972.

PROCLAMATION

WESTERN AUSTRALIA, } By His Excellency Air Commodore Hughie Idwal
To Wit: } Edwards, Victoria Cross, Companion of the Most
H. I. EDWARDS, } Honourable Order of the Bath, Companion of the
Governor. } Distinguished Service Order, Officer of the Most
[L.S.] } Excellent Order of the British Empire, Dis-
tinguished Flying Cross, Governor in and over the
State of Western Australia and its Dependencies
in the Commonwealth of Australia.

Corres. 1595/54.

WHEREAS by section 31 of the Land Act, 1933-1972, the Governor may by Proclamation and subject to such conditions as may be expressed therein, classify as of Class A any lands of the Crown reserved to Her Majesty for any of the purposes specified in the said section; and whereas it is deemed expedient that the addition to Class A Reserve No. 23959 for the purpose of "Recreation" as described hereunder, should be classified as of Class A: Now, therefore, I, the Governor with the advice of Executive Council do by this my Proclamation classify as of Class A the land described hereunder.

Given under my hand and the Public Seal of the said State, at Perth, this 5th day of June, 1974.

By His Excellency's Command,

K. A. RIDGE,
Minister for Lands.

GOD SAVE THE QUEEN ! ! !

Schedule.

Kwinana Lot M1078 containing an area of 2 169 square metres. (Plan F234-4 (Cowcherway East—Medina).)

Land Act, 1933-1972.

PROCLAMATION

WESTERN AUSTRALIA, } By His Excellency Air Commodore Hughie Idwal
To Wit: } Edwards, Victoria Cross, Companion of the Most
H. I. EDWARDS, } Honourable Order of the Bath, Companion of the
Governor. } Distinguished Service Order, Officer of the Most
[L.S.] } Excellent Order of the British Empire, Dis-
tinguished Flying Cross, Governor in and over the
State of Western Australia and its Dependencies
in the Commonwealth of Australia.

Corres. 2531/54.

WHEREAS by section 31 of the Land Act, 1933-1972, the Governor may by Proclamation and subject to such conditions as may be expressed therein, classify as of Class A any lands of the Crown reserved to Her Majesty for any of the purposes specified in the said section; and whereas it is deemed expedient that the addition to Class A Reserve No. 24491 for the purpose of Watheroo National Park as described hereunder, should be classified as of Class A: Now, therefore, I, the Governor with the advice of Executive Council do by this my Proclamation classify as of Class A the land described hereunder.

Given under my hand and the Public Seal of the said State, at Perth, this 5th day of June, 1974.

By His Excellency's Command,

K. A. RIDGE,
Minister for Lands.

GOD SAVE THE QUEEN ! ! !

Schedule.

Victoria Locations 8744, 8929 and 10705 containing a total area of 2 059.1544 hectares. (Plans 63/80 A.B.C.I; 90/80 A.B.3.)

Land Act, 1933-1972.

PROCLAMATION

WESTERN AUSTRALIA, } By His Excellency Air Commodore Hughie Idwal
To Wit: } Edwards, Victoria Cross, Companion of the Most
H. I. EDWARDS, } Honourable Order of the Bath, Companion of the
Governor. } Distinguished Service Order, Officer of the Most
[L.S.] } Excellent Order of the British Empire, Dis-
tinguished Flying Cross, Governor in and over the
State of Western Australia and its Dependencies
in the Commonwealth of Australia.

Corres. 1752/60, V.2.

WHEREAS by section 31 of the Land Act, 1933-1972, the Governor may by Proclamation and subject to such conditions as may be expressed therein, classify as of Class A any lands of the Crown reserved to Her Majesty for any of the purposes specified in the said section; and whereas it is deemed expedient that the addition to Class A Reserve No. 27632 for the purpose of Primitive Area for Preservation and Study of Flora, Fauna, Geological and Anthropological Features, as described hereunder, should be classified as of Class A: Now, therefore, I, the Governor with the advice of Executive Council do by this my Proclamation classify as of Class A the land described hereunder.

Given under my hand and the Public Seal of the said State, at Perth, this 5th day of June, 1974.

By His Excellency's Command,

K. A. RIDGE,
Minister for Lands.

GOD SAVE THE QUEEN ! ! !

Schedule.

All that portion of land as comprised in former Reserve No. 3806 and containing an area of about 1 618.7426 hectares. (Plan Balladonia and Eyre 1:500 000.)

Land Act, 1933-1972.

PROCLAMATION

WESTERN AUSTRALIA, } By His Excellency Air Commodore Hughie Idwal
To Wit: } Edwards, Victoria Cross, Companion of the Most
H. I. EDWARDS, } Honourable Order of the Bath, Companion of the
Governor. } Distinguished Service Order, Officer of the Most
[L.S.] } Excellent Order of the British Empire, Dis-
tinguished Flying Cross, Governor in and over the
State of Western Australia and its Dependencies
in the Commonwealth of Australia.

Corres. 1452/70.

WHEREAS by section 31 of the Land Act, 1933-1972, the Governor may by Proclamation and subject to such conditions as may be expressed therein,

classify as of Class A any lands of the Crown reserved to Her Majesty for any of the purposes specified in the said section; and whereas it is deemed expedient that the addition to Class A Reserve No. 31809 for the purpose of Badgingarra National Park as described hereunder, should be classified as of Class A: Now, therefore, I, the Governor with the advice of Executive Council do by this my Proclamation classify as of Class A the land described hereunder.

Given under my hand and the Public Seal of the said State, at Perth, this 5th day of June, 1974.

By His Excellency's Command,

K. A. RIDGE,
Minister for Lands.

GOD SAVE THE QUEEN ! ! !

Schedule.

Melbourne Locations 3853 and 3855 containing an area of 1 644.781 6 hectares. (Plan 62/80 C.D.2.3.)

Land Act, 1933-1972.

PROCLAMATION

WESTERN AUSTRALIA, [By His Excellency Air Commodore Hughie Idwal
To Wit: Edwards, Victoria Cross, Companion of the Most
Honourable Order of the Bath, Companion of the
Distinguished Service Order, Officer of the Most
Excellent Order of the British Empire, Distinguished Flying Cross, Governor in and over the
State of Western Australia and its Dependencies
in the Commonwealth of Australia.]
H. I. EDWARDS,
Governor.
[L.S.]

Corres. 3477/64.

WHEREAS by section 31 of the Land Act, 1933-1972, the Governor may by Proclamation and subject to such conditions as may be expressed therein, classify as of Class A any lands of the Crown reserved to her Majesty for any of the purposes specified in the said section; and whereas it is deemed expedient that Reserve No. 32590 for the purpose of "National Park" as described hereunder, should be classified as of Class A: Now, therefore, I, the Governor with the advice of Executive Council do by this my Proclamation classify as of Class A the reserve described hereunder.

Given under my hand and the Public Seal of the said State, at Perth, this 5th day of June, 1974.

By His Excellency's Command,

K. A. RIDGE,
Minister for Lands.

GOD SAVE THE QUEEN ! ! !

Schedule.

The area of about 10 667.513 5 hectares as shown bordered red on Lands and Surveys Miscellaneous Plan 665 and comprising Esperance location 1960 and Oldfield location 1263. (Plan 422/80.)

Land Act, 1933-1972.

PROCLAMATION

(Resumption)

WESTERN AUSTRALIA, [By His Excellency Air Commodore Hughie Idwal
To Wit: Edwards, Victoria Cross, Companion of the Most
Honourable Order of the Bath, Companion of the
Distinguished Service Order, Officer of the Most
Excellent Order of the British Empire, Distinguished Flying Cross, Governor in and over the
State of Western Australia and its Dependencies
in the Commonwealth of Australia.]
H. I. EDWARDS,
Governor.
[L.S.]

Corres. 4425/69.

WHEREAS by section 109 of the Land Act, 1933-1972, the Governor may resume, for any purpose as in the public interest he may think fit, any portion of land held as a Pastoral Lease: and whereas it is deemed expedient that the portion of Pastoral Leases 3114/454, 3114/502, 3114/792, 3114/905, 3114/1011, described in the schedule hereto should be resumed for the purpose of road: Now, therefore, I, the Governor with the advice and

consent of the Executive Council do by this my proclamation resume portion of Pastoral Leases 3114/454, 3114/502, 3114/792, 3114/905, 3114/1011, for the purpose aforesaid.

Given under my hand and the Public Seal of the said State at Perth, this 18th day of June, 1974.

By His Excellency's Command,

K. A. RIDGE,
Minister for Lands.

GOD SAVE THE QUEEN ! ! !

Schedule.

West Pilbara.

Those portions of Pastoral Lease 3114/454, 3114/502, 3114/792, 3114/905 and 3114/1011 containing 344.792 2 hectares, 217.316 2 hectares, 153.375 9 hectares, 195.463 2 hectares, 38.445 1 hectares respectively, as delineated and coloured red on Lands and Surveys Miscellaneous Plan 470. (Public Plans (Yarraloola and Wyloo 1:250 000).)

AT a meeting of the Executive Council held in the Executive Council Chambers, at Perth, this 5th day of June, 1974, the following Orders in Council were authorised to be issued:—

Child Welfare Act, 1947-1972.

ORDER IN COUNCIL.

WHEREAS by section 19 (2) (a) of the Child Welfare Act, 1947-1972, it is provided that the Governor may appoint such persons, male or female, as he may think fit, to be members of any particular Children's Court and may determine the respective seniorities of such members; and whereas by section 19 (1) (b) (ii) of the said Act, the Governor may amend, vary or revoke any such appointment: Now, therefore, His Excellency the Governor by and with the advice and consent of the Executive Council doth hereby appoint the person named August Jager to be a Member of the Children's Court at Wickham.

F. P. KNIGHT,
Clerk of the Council.

Land Act, 1933-1972.

ORDER IN COUNCIL.

Corres. 10534/05.

WHEREAS by section 33 of the Land Act, 1933-1972, it is made lawful for the Governor to direct that any Reserve shall vest in and be held by any Municipality, body Corporate, or other person or persons to be named in the order in trust for the like or other public purposes to be specified in such order; and whereas it is deemed expedient that Reserve No. 10906 should vest in and be held by the Shire of Merredin in trust for the purpose of "Water Supply": Now, therefore, His Excellency the Governor, by and with the advice and consent of the Executive Council, doth hereby direct that the beforementioned Reserve shall vest in and be held by the Shire of Merredin in trust for the purpose aforesaid, subject nevertheless to the powers reserved to him by section 37 of the said Act, and to the conditions set out hereunder:—

- (i) The Shire of Merredin shall be responsible to the Minister for Water Supply, Sewerage and Drainage for the maintenance of the water supply facility and payment of all charges and outgoings associated with its occupation.
- (ii) The Shire of Merredin shall have no right to sublease the vested area.
- (iii) In the event that the Shire of Merredin shall cease to occupy the area for water supply purposes it shall surrender the Vesting Order and pass control of the area back to the Public Works Department.
- (iv) If in the event of emergency the water supply is required for public use in accordance with the provisions of the

Country Areas Water Supply Act, the Shire of Merredin shall immediately pass control of the reserve to the Public Works Department.

(The previous Order in Council dated 27th March, 1974 is hereby superseded.)

F. P. KNIGHT,
Clerk of the Council.

Land Act, 1933-1972.

ORDERS IN COUNCIL.

WHEREAS by section 33 of the Land Act, 1933-1972, it is *inter alia*, made lawful for the Governor by Order in Council, to direct that any land reserved pursuant to the provisions of this Act shall be granted in fee simple to any person (as defined in the said section) subject to the condition that the person shall not lease or mortgage the whole or any part of the land without the consent of the Governor and subject to such other conditions and limitations as the Governor shall deem necessary to ensure that the land is used for the purpose for which the land is reserved as aforesaid; and whereas it is deemed expedient, as follows:—

Corres. 1509/65.—That Reserve No. 28221 (Kalamunda Lot 475) should, subject as aforesaid be granted in fee simple to Concord Welfare Association of W.A. (Inc.) to be held in trust for "Site for Aged Persons Home Concord Welfare Association of W.A. (Inc.)".

Corres. 14538/10.—That Reserve No. 29102 (Mullewa Lots 200 and 201) should, subject as aforesaid be granted in fee simple to The Roman Catholic Bishop of Geraldton to be held in trust for "Church Purposes (Roman Catholic)": Now, therefore, His Excellency the Governor by and with the advice and consent of the Executive Council doth hereby direct that the beforementioned reserves shall be granted in fee simple to the aforesaid bodies, to be held in trust for the aforesaid purposes, subject to the condition that the land shall not be leased or mortgaged in whole or in part without the consent of the Governor.

F. P. KNIGHT,
Clerk of the Council.

Land Act, 1933-1972.

ORDERS IN COUNCIL.

WHEREAS by section 33 of the Land Act, 1933-1972, it is made lawful for the Governor to direct that any Reserve shall vest in and be held by any Municipality, Body Corporate, or other person or persons to be named in the Order, in trust for any of the purposes set forth in section 29 of the said Act, or for the like or other public purposes to be specified in such Order and with power of sub-letting; and whereas it is deemed expedient, as follows:—

Corres. 880/37.—That Reserve No. 21760 should vest in and be held by the Shire of Gingin in trust for the purpose of "Recreation, Camping and Caravan Park".

(The previous Order in Council dated 2nd February, 1961, is hereby superseded.)

Corres. 2945/70.—That Reserve No. 31381 should vest in and be held by the Shire of Gnowangerup in trust for the purpose of "Kindergarten".

Corres. 1692/72.—That Reserve No. 32543 should vest in and be held by the Shire of Meekatharra in trust for the purpose of "Recreation, Wild Life Sanctuary and Historical Museum".

Corres. 1094/72.—That Reserve No. 32617 should vest in and be held by the Shire of Hall's Creek in trust for the purpose of "Racecourse".

Corres. 855/72.—That Reserve No. 32635 should vest in and be held by the Shire of Armadale-Kelmscott in trust for the purpose of "Recreation".

Now, therefore, His Excellency the Governor, by and with the advice and consent of the Executive Council, doth hereby direct that the beforementioned Reserves shall vest in and be held by the abovementioned bodies in trust for the purposes

aforesaid, with power to the said bodies subject to the approval in writing of the Minister for Lands being first obtained, to lease the whole or any portion of the said Reserves for any term not exceeding 21 years from the date of the lease subject nevertheless to the powers reserved to him by section 37 of the said Act.

F. P. KNIGHT,
Clerk of the Council.

Land Act, 1933-1972.

ORDERS IN COUNCIL.

WHEREAS by section 33 of the Land Act, 1933-1972, it is made lawful for the Governor to direct that any Reserve shall vest in and be held by any Municipality, Body Corporate, or other person or persons to be named in the order in trust for the like or other public purposes to be specified in such order; and whereas it is deemed expedient, as follows:—

Corres. No. 706/02.V.3.—That Reserve No. 9474 should vest in and be held by the Minister for Works in trust for the purpose of "Water".

Corres. 17099/10.—That Reserve No. 13321 should vest in and be held by the Shire of Quairading in trust for the purpose of "Conservation of Flora".

Corres. 1673/54.—That Reserve No. 24091 should vest in and be held by the Shire of Murray in trust for the purpose of "Public Recreation".

Corres. 2158/57.—That Reserve No. 25070 should vest in and be held by the Shire of Murray in trust for the purpose of "Public Recreation".

Corres. 1923/58.—That Reserve No. 25383 should vest in and be held by the Town of Albany in trust for the purpose of "Kindergarten Site".

(The previous Order in Council dated 10th February, 1960, is hereby superseded.)

Corres. 1416/69.—That Reserve No. 31932 should vest in and be held by the City of Stirling in trust for the purpose of "Recreation".

Corres. 1158/69.—That Reserve No. 32022 should vest in and be held by the City of Stirling in trust for the purpose of "Recreation".

Corres. 1061/74.—That Reserve No. 32458 should vest in and be held by the Shire of Cranbrook in trust for the purpose of "Kindergarten Site".

Corres. 3511/70.—That Reserve No. 32546 should vest in and be held by the City of Perth in trust for the purpose of "Pedestrian Access Way".

Corres. 2461/72.—That Reserve No. 32548 should vest in and be held by the Shire of Koorda in trust for the purpose of "Kindergarten Site".

Corres. 499/73.—That Reserve No. 32558 should vest in and be held by the Town of Albany in trust for the purpose of "Recreation".

Corres. 837/70.—That Reserve No. 32560 should vest in and be held by the Metropolitan Water Supply, Sewerage and Drainage Board in trust for the purpose of "Water Supply".

Corres. 3147/71.—That Reserve No. 32562 should vest in and be held by the Minister for Works in trust for the purpose of "Drain".

Corres. 1165/74.—That Reserve No. 32601 should vest in and be held by The National Trust of Australia (W.A.) in trust for the purpose of "Preservation of Historic Buildings".

Corres. 2109/69.—That Reserve No. 32622 should vest in and be held by the Minister of Water Supply, Sewerage and Drainage in trust for the purpose of "Water Supply".

Corr. 1086/74.—That Reserve No. 32654 should vest in and be held by the Minister of Water Supply, Sewerage and Drainage in trust for the purpose of "Sewerage Pumping Station".

Corres. 2767/58.—That Reserve No. 32628 should vest in and be held by the City of Melville in trust for the purpose of "Library".

Corres. 3083/69.—That Reserve No. 32629 should vest in and be held by the City of Melville in trust for the purpose of "Kindergarten and Infant Health Centre".

Corres. 780/73.—That Reserve No. 32631 should vest in and be held by the Metropolitan Water Supply, Sewerage and Drainage Board in trust for the purpose of "Sewerage".

Now, therefore, His Excellency the Governor, by and with the advice and consent of the Executive Council, doth hereby direct that the before-mentioned Reserves shall vest in and be held by the abovementioned bodies, in trust for the purposes aforesaid, subject nevertheless to the powers reserved to him by section 37 of the said Act.

F. P. KNIGHT,
Clerk of the Council.

Land Act, 1933-1972.

ORDER IN COUNCIL.

Corres. 1595/54.

WHEREAS by section 33 of the Land Act, 1933 and the provisions of the Industrial Development (Kwinana Area) Act, 1952, it is made lawful for the Governor to direct that any Reserve shall vest in and be held by any Municipality, Body Corporate, or other person or persons to be named in the Order in trust for the like or other public purposes to be specified in such order; and whereas it is deemed expedient that Class A Reserve No. 23959 should vest in and be held by the Shire of Kwinana in trust for the purpose of "Recreation": Now therefore, His Excellency the Governor by and with the advice and consent of the Executive Council, doth hereby direct that the before-mentioned Reserve shall vest in and be held by the Shire of Kwinana in trust for the purpose aforesaid, subject nevertheless to the powers reserved to him by section 37 of the said Land Act. The previous Order in Council dated 6th July, 1955 is hereby superseded.

F. P. KNIGHT,
Clerk of the Council.

Forests Act, 1918.

ORDER IN COUNCIL.

Forests File 400/73; Lands File 3983/27.

WHEREAS by the Forests Act, 1918, it is provided that the Governor may by Order in Council dedicate any Crown lands as State Forests within the meaning and for the purpose of that Act: Now, therefore, His Excellency the Governor with the advice and consent of the Executive Council doth hereby dedicate the area described in the schedule hereto as an addition to State Forest No. 22 within the meaning and for the purposes of the said Act.

F. P. KNIGHT,
Clerk of the Council.

Schedule.

All that portion of land containing about 8.0937 hectares bounded by lines starting at the south-eastern corner of Canning Location 265 and extending northerly along the eastern boundary of that location and onwards to the southeastern corner of part of Reserve 1774; thence northerly along the eastern boundary of that part of that reserve to the southern boundary of the eastern severance of Part of Location 639; thence easterly along the boundary and the southernmost southwestern boundary of the easternmost severance of Location 1950 (Reserve 27801) to the western side of Road Number 12173; thence generally southeasterly along that side to the northern boundary of Location 206 and thence westerly along that boundary to the starting point. (Public Plan K36-4.)

Forests Act, 1918.

ORDER IN COUNCIL.

Forests File 332/66; Lands File 2442/28.

WHEREAS by the Forests Act, 1918, it is provided that the Governor may by Order in Council dedicate any Crown lands as State Forests within the meaning and for the purpose of that Act: Now,

therefore, His Excellency the Governor with the advice and consent of the Executive Council doth hereby dedicate the area described in the schedule hereto as an addition to State Forest No. 28 within the meaning and for the purposes of the said Act.

F. P. KNIGHT,
Clerk of the Council.

Schedule.

Nelson Location 13091 as surveyed and shown on Original Plan 12214 containing an area of 1.1863 hectares. (Public Plan 439A/40 B1 and 2.)

Local Government Act, 1960-1973.

ORDER IN COUNCIL.

L. and S. Corres. 4425/69.

WHEREAS by section 288 of the Local Government Act, 1960, it shall be lawful for the Governor, on request by a Council of a Municipal District, by Order published in the *Government Gazette* to declare any lands reserved or acquired for use by the public or used by the public as a street, way, public place, bridge or thoroughfare, under the care, control, and management of the Council, or lands comprised in a private street, constructed and maintained to the satisfaction of the Council, or lands comprised in a private street of which the public has had uninterrupted use for a period of not less than ten years, as a public street and if the Council thinks fit, that the Governor shall declare the width of the carriageway and footpaths of the public street; and whereas the Shire of West Pilbara has requested that certain lands named and described in the schedule hereunder, which have been reserved for a street within its municipal district be declared a public street: Now, therefore, His Excellency the Governor by and with the advice and consent of the Executive Council, doth hereby declare the said lands to be a public street, and such land shall, from the date of this Order, be absolutely dedicated to the public as a street within the meaning of any law now or hereafter in force.

F. P. KNIGHT,
Clerk of the Council.

Schedule.

Road No. 15052. A strip of land 100.58 metres wide, commencing on the south eastern alignment of Road No. 9295 within Pastoral Lease 3114/905 and extending as shown coloured red on Lands and Surveys Miscellaneous Plan 470 generally southerly through the said Pastoral Lease and Pastoral Leases 3114/1011, 3114/502, 3114/454 and 3114/792 to the northern alignment of Road No. 258 within the last mentioned Pastoral Lease excluding the intersecting portions of Road Nos. 9294 and 7911.

(Public Plans Yarraloola and Wyloo 1:250,000).

AT a meeting of the Executive Council held in the Executive Council Chambers, Perth, this 18th day of June, 1974, the following Orders in Council were authorised to be issued:—

Country Towns Sewerage Act, 1948-1967.

Sewerage—Roebourne—Reticulation Area No. 1A.

ORDER IN COUNCIL.

P.W.W.S. 174/74.

HIS Excellency the Governor in Executive Council, acting pursuant to the powers conferred by the Country Towns Sewerage Act, 1948-1967, has been pleased to approve of the Minister for Water Supply, Sewerage and Drainage undertaking the construction of the works described in the schedule hereunder; and to exempt the works from the operation of sections 12, 13, 14, 15 and 16 of the Act.

F. P. KNIGHT,
Clerk of the Council.

Schedule.

Description of the Proposed Works:

225 millimetres, 150 millimetres and 100 millimetres diameter reticulation pipe sewers with man-holes and all other appurtenances connected therewith.

The Locality in which the Proposed Works will be Constructed:

Portion of the Shire of Roebourne between Cleaverville Road and Barlee Street, Andover Way and the Harding River.

The Purposes for which the Proposed Works are to be Constructed and the Parts of the Area Intended to be Sewered:

1. For the disposal of waste water and to connect premises to the main sewer.

2. Roebourne Lots 35, 36, 127, 393 being Reserve 24573, 394, 395 being Reserve 27728, 396, 397, Lots 1 and 2 of 398, 446 being Reserve 25592, 415, 416, 426 to 443 inclusive, 444 being Reserve 30659, and 445, as shown on Plan P.W.D., W.A. 48577-1-1.

Water Boards Act, 1904-1969.

Busselton Water Board.

ORDER IN COUNCIL.

P.W.W.S. 1083/68.

HIS Excellency the Governor in Executive Council, acting pursuant to the powers conferred by the Water Boards Act, 1904-1969, has been pleased to approve of the Busselton Water Board undertaking the construction of the works described in the schedule hereunder; and to exempt the works from the provisions of sections 41, 42, 43, 44 and 45 of the Act.

F. P. KNIGHT,
Clerk of the Council.

Schedule.

Description of the Proposed Works:

To remove 215½ chain of Old Steel Mains and replace with various lengths of 4-inch and 6-inch Fibrolite Mains and renew house services where necessary thereon.

The Localities at which the Proposed Works are to be Constructed:

- (i) Queen Street—Albert to Prince Street.
- (ii) Prince Street—Stanley to Queen Street.
- (iii) Marine Terrace—Brown Street to Carey Street.
- (iv) Brown Street—Adelaide Street—Marine Terrace.
- (v) Adelaide Street—West Street to Carey Street.
- (vi) Georgette Street—Kent Street to Duke Street.
- (vii) Kent Street—Carey Street towards Ford Road.
- (viii) Ford Road—Marine Terrace to Geographe Bay Road.
- (ix) Peel Terrace—Queen Street to West Street.
- (x) West Street—Albert Street to Bridge.
- (xi) Carey Street—Kent Street to Marine Terrace.
- (xii) Alpha Road.
- (xiii) Margaret Street.

The Purpose for which the Proposed Works are to be Undertaken:

To improve the supply of water in the Busselton Water Board Area.

F. P. KNIGHT,
Clerk of the Council.

Metropolitan Water Supply, Sewerage, and Drainage Act, 1909-1972.

Metropolitan Water Supply.

ORDER IN COUNCIL.

M.W.B. 815035/74.

WHEREAS by the Metropolitan Water Supply, Sewerage, and Drainage Act, 1909-1972 it is provided that, subject to the provisions of the Act, the Metropolitan Water Supply, Sewerage and

Drainage Board shall, with the approval of the Governor have power to construct provide and extend Water Works, Sewerage Works and Metropolitan Main Drainage Works; and whereas the preliminary requirements of the said Act have been complied with and plans sections and estimates in respect of the works hereinafter mentioned have been submitted to and approved by the Governor in Council: Now, therefore, His Excellency the Governor by and with the advice and consent of the Executive Council, does hereby empower the Metropolitan Water Supply, Sewerage and Drainage Board to undertake the construction of the following works under the said Act, namely:—

Shire of Armadale-Kelmscott.

610 mm Rising Main from Roleystone Pump Station Number 1 to the Contour Channel Reserve.

The construction of a six hundred and ten millimetre diameter water main about two hundred and seven metres in length complete with valves and all other necessary apparatus, and shown on Plan M.W.B. 12565.

This Order in Council shall take effect from the 21st day of June, 1974.

F. P. KNIGHT,
Clerk of the Executive Council.

Metropolitan Water Supply, Sewerage, and Drainage Act, 1909-1972.

Metropolitan Sewerage.

ORDER IN COUNCIL.

M.W.B. 675406/72.

WHEREAS by the Metropolitan Water Supply, Sewerage, and Drainage Act, 1909-1972 it is provided that, subject to the provisions of the Act, the Metropolitan Water Supply, Sewerage and Drainage Board shall, with the approval of the Governor have power to construct provide and extend Water Works, Sewerage Works and Metropolitan Main Drainage Works; and whereas the preliminary requirements of the said Act have been complied with and plans, sections and estimates in respect of the works hereinafter mentioned have been submitted to and approved by the Governor in Council: Now, therefore, His Excellency the Governor by and with the advice and consent of the Executive Council, does hereby empower the Metropolitan Water Supply, Sewerage and Drainage Board to undertake the construction of the following works under the said Act, namely:—

Balga.

Reticulation Area 3A.

The construction of nine-inch, six-inch and four-inch diameter reticulation pipe sewers together with man holes and all other apparatus connected therewith, and shown on plan M.W.B. 12478.

This Order in Council shall take effect from the 21st day of June, 1974.

F. P. KNIGHT,
Clerk of the Executive Council.

Metropolitan Water Supply, Sewerage, and Drainage Act, 1909-1972.

Metropolitan Water Supply.

ORDER IN COUNCIL.

M.W.B. 810983/74.

WHEREAS by the Metropolitan Water Supply, Sewerage, and Drainage Act, 1909-1972 it is provided that, subject to the provisions of the Act, the Metropolitan Water Supply, Sewerage and Drainage Board shall, with the approval of the Governor, have power to construct provide and extend Water Works, Sewerage Works and Metropolitan Drainage Works; and whereas the preliminary requirements of the said Act have been complied with and plans sections and estimates in respect of the works hereinafter mentioned have been submitted to and approved by the Governor

in Council: Now, therefore, His Excellency the Governor by and with the advice and consent of the Executive Council, does hereby empower the Metropolitan Water Supply Sewerage and Drainage Board to undertake the construction of the following works under the said Act, namely:—

Shire of Gosnells.

Re-Organisation of the Canning Trunk Main—Intersection of Albany Highway and Austin Avenue.

The construction of three valve installations, pits and ancillary mains.

The above works to be complete with valves and all other necessary apparatus, and shown on Plan M.W.B. 12582.

This Order in Council shall take effect from the 21st day of June, 1974.

F. P. KNIGHT,
Clerk of the Executive Council.

AUDIT ACT, 1904. (Section 33.)

The Treasury,
Perth, 11th June, 1974.

IT is hereby published for general information that Keith Graham and Patrick William McGinnity of the Public Trust Office have been appointed as certifying officers as from 17th April, 1974 and cancel the appointment of Joseph Francis Morris as a certifying officer of the Public Trust Office as from 11th April, 1974.

IT is hereby published for general information that the appointment of Gregory R. Bennett as a certifying officer of the Motor Vehicles department has been cancelled as from 31st May, 1974.

IT is hereby published for general information that Bruce H. Lauder of the Department for Community Welfare has been appointed as a certifying officer as from 10th June, 1974.

K. J. TOWNSING,
Under Treasurer.

LAND AGENTS ACT, 1921.

Application for Transfer of a License.

To the Court of Petty Sessions at Fremantle:

I, JOHN GORRINGE, of 22 Alness Street, Applecross, hereby apply as nominee of Gormac Investments Pty Ltd trading as Gorrings & MacPherson, for the license currently issued to John Gorrings, on his own behalf trading as John Gorrings, to be transferred to me to carry on business as a Land Agent at Prudential Building, 2 Bagot Road, Subiaco.

Dated the 4th day of June, 1974.

J. GORRINGE,
Signature of Applicant (Transferee).

I, John Gorrings, concur in this application.

J. GORRINGE,
Signature of Transferor.

Appointment of Hearing.

I hereby appoint the 10th day of July, 1974, at 10 o'clock in the forenoon as the time for the hearing of the foregoing application at the Court of Petty Sessions at Fremantle.

Dated the 4th day of June, 1974.

R. W. JENNINGS,
Clerk of Petty Sessions.

Objection to the granting of the license may be served on the applicant and the Clerk of Petty Sessions at any time prior to seven days before the date appointed for the hearing.

Public Service Board,
Perth, 19th June, 1974.

THE following promotions have been approved:—

T. G. Geoghegan, Photo Technician Grade 3, G-II-1/2, Air Photography Section, Mapping Branch, Department of Lands and Surveys, to be Assistant, Agricultural Photographer, G-II-1/2, Information Branch, Department of Agriculture, as from June 14, 1974.

J. G. Main, Laboratory Assistant, G-X, Animal Health Branch, Animal Division, to be Laboratory Technician Grade 2, G-II-1/4, Research and Surveys Branch, Soils Division, Department of Agriculture, as from May 31, 1974.

T. A. Osborn, Clerk, C-IV, Investigations Section, to be Clerk, C-II-1, Strong Room, General Registry Branch, Registrar General's Office, Chief Secretary's Department, as from June 7, 1974.

A. R. Turner, Clerk, C-II-1, Counselling Service Branch, Technical Education Division, Education Department, to be Relief Officer, C-II-2, Relief Section, Maintenance and Relief Branch, Department for Community Welfare, as from May 24, 1974.

A. A. Powell, Clerk, C-II-2, Relieving Staff Branch, Administrative Division, to be Clerk, C-II-2/3, Maintenance Section, Maintenance and Relief Branch, Department for Community Welfare, as from May 31, 1974.

J. J. F. Anza, Clerk, C-II-1, Administrative Division, Department of Mines, to be Clerk, C-II-2, Accounts Branch, Crown Law Department, as from May 3, 1974.

R. I. Kelly, Clerk, C-II-1, Coursing and Revaluations Section, Clerical Branch, State Taxation Department, to be Clerk, C-II-2, Land Agents Supervisory Committee, Crown Law Department, as from April 26, 1974.

B. J. Grigson, Typist, C-V, Rockingham, to be Typist, C-III-1, Summary Relief Court, Court Offices Branch, Crown Law Department, as from May 24, 1974.

R. Talalla, Legal Officer, Grade 1, Level 3, Crown Solicitor's Office, to be Deputy Registrar, Level 4, District Court, Court Offices Branch, Crown Law Department, as from June 5, 1974.

P. M. Williams, Relieving Officer, C-II-1, Relieving Staff Branch, to be Trust Officer Grade 4, C-II-1/2, Group Two Section, Trust Branch, Public Trust Office, Crown Law Department, as from May 24, 1974.

R. J. O'Sullivan, Clerk, C-IV, Examination Branch, to be Clerk, C-II-1, New Titles Endorsing Branch, Office of Titles, Crown Law Department, as from May 24, 1974.

Y. T. Chin, Clerk, C-II-1, Clerical Section, Accounts Branch, Department of Lands and Surveys, to be Clerk, C-II-1, Salaries Section, Accounts Branch, Education Department, as from March 22, 1974.

R. N. Hughes, Clerk, C-II-3, Finance Branch, to be Clerk Relieving, C-II-4, Administrative Branch, Division of Industries, Department of Industrial Development, as from June 7, 1974.

E. C. Wood, Research Officer Grade 2, C-II-5/6, to be Research Officer Grade 1, C-II-8, Research Branch, Division of Industries, Department of Industrial Development, as from May 24, 1974.

G. E. Evans, Clerk, C-II-2, Relieving Staff Section, Administrative Division, State Taxation Department, to be Clerk Relieving, C-II-3, General Section, Clerical Branch, Department of Labour, as from April 26, 1974.

R. C. Lovegrove, Clerk, C-II-1, Tenancy Section, Operations Branch, State Housing Commission, to be Clerk Relieving, C-II-2, General Section, Clerical Branch, Department of Labour, as from April 26, 1974.

R. A. Pumphrey, Clerk, C-IV, to be Clerk, C-II-1, Applications and Inspections Branch, Department of Lands and Surveys, as from May 17, 1974.

J. L. Foster, General Assistant, G-VII-3, Stores Section, Administrative Division, Police Department, to be Stores Officer, G-II-1, Surveys Branch, Surveyor General's Division, Department of Lands and Surveys, as from May 24, 1974.

J. R. Love, Clerk, C-II-1, Accounts Section, Administrative Division, Premier's Department, to be Clerk, C-II-2, Administrative Division, Medical Department, as from May 24, 1974.

R. G. Fenton, Clerk Relieving, C-II-3, to be Clerk Assistant, G-II-4, General Section, Clerical Branch, Medical Department, as from April 5, 1974.

A. J. Hollis, Sub Accountant, C-II-7, Accounts Branch, Department of Agriculture, to be Sub Accountant, C-II-9, Accounts Branch, Medical Department, as from February 1, 1974.

W. Y. R. Gannon, Administrative Officer Mining A-I-1, to be Assistant Under Secretary, A-I-5, Administrative Division, Department of Mines, as from June 5, 1974.

N. S. Pilgrim, Clerk, C-II-1, Plates Subsection, Clerical Branch, to be Clerk, C-II-2, Albany Branch Office, Accounts Branch, Department of Motor Vehicles, as from May 24, 1974.

W. A. Johnston-Lingham, Costing and Finance Officer, C-II-7, Expenditure Branch, Public Works Department, to be Sub Accountant, C-II-8, Accounts Division, Department of Motor Vehicles, as from March 1, 1974.

C. H. Abbott, Clerk, C-II-3, to be Senior Clerk, C-II-5, Property and Valuation Branch, Public Works Department, as from April 5, 1974.

G. P. Haydock, Clerk Expenditure, C-II-5, Clerical Branch, Architectural Division, to be Revenue Officer, C-II-6, Revenue Branch, Accounts Division, Public Works Department, as from April 26, 1974.

F. A. Melville, Clerk, C-II-1, Carnarvon, District Water Supply Offices, to be Clerk, C-II-2, Geraldton Water Supply Office, Accounts Division, Public Works Department, as from April 26, 1974.

B. G. Gladin, Structural Draftsman, Level 1, to be Senior Structural Draftsman, Level 2, Structural Engineering Design and Construction Branch, Public Works Department, as from May 3, 1974.

C. Curtis, Clerk, C-II-2, to be Clerk, C-II-3, Metropolitan and Country Section, Land Planning and Development Branch, State Housing Commission, as from May 17, 1974.

G. J. Patterson, Clerk, C-II-2, Commonwealth State Section, Accounts Branch, to be Clerk, C-II-3, North West and Disposals Section, Land Planning and Development Branch, State Housing Commission, as from April 12, 1974.

R. L. O'Donoghue, Clerk, C-IV, Records, Searching and Miscellaneous Section, to be Clerk, C-II-1, Returns Section, Stamp Duties Division, State Taxation Department, as from May 24, 1974.

J. Eerbeek, Tourist Officer, C-IV, Melbourne Travel Centre, to be Senior Tourist Officer, C-II-2, Sydney Travel Centre, Services Branch, Department of Tourism, as from March 22, 1974.

R. J. Bertram, Clerk, C-IV, Rating Section, Revenue Branch, Metropolitan Water Board, to be Clerk, C-II-1, Superannuation Board, Treasury Department, as from May 24, 1974.

THE following resignations have been accepted:—

Name; Department; Date.

Castle, A. G.; Agriculture; 15/3/74.

O'Connell, C. A.; Agriculture; 31/5/74.

Davidson, S.; Community Welfare; 24/5/74.

Muzrimas, D. C.; Community Welfare; 12/7/74.

Caputi, M. L.; Corrections; 25/6/74.

Camardi, N.; Education; 14/6/74.

Hardwick, P. R.; Education; 7/6/74.

Matthews, P. L.; Education; 11/4/74.

Thornton, L. J.; Education; 11/4/74.

Angel, M. M.; Industrial Development; 28/6/74.

Mathews, G. I.; Lands and Surveys; 28/6/74.

Jurczyk, B. D.; Medical; 30/5/74.

Klau, L. J.; Medical; 21/6/74.

Colquhoun, S. A.; Motor Vehicles; 29/5/74.

Oreo, D.; Public Health; 20/6/74.

Sutherland, N. A.; Public Health; 21/6/74.

Halliday, C.; State Housing Commission; 28/5/74.

Young, J. D.; State Housing Commission; 28/6/74.

Cass, C. L.; State Taxation; 5/6/74.

Pusey, T. A.; Tourism; 5/7/74.

Mayberry, B.; Treasury; 5/7/74.

Patterson, P. G.; Treasury; 7/6/74.

THE following retirements have been approved:—

Gervas, E.; Metropolitan Water Board; 30/5/74.

Mazzucchelli, T. M.; Police; 28/6/74.

Bishop, H. T.; Public Service Board; 30/6/74.

THE following appointments have been confirmed:—

Name; Position; Department; Date.

Gliddon, Peta Lorraine; Typist, C-V; Agriculture; 3/12/73.

Spry, Virginia Anne; Laboratory Assistant, G-X; Agriculture; 3/12/73.

Barnard, Russell Cyril; General Assistant, G-VII-1; Crown Law; 16/8/73.

Cunningham, Donald Carlyle; General Assistant, G-VII-1; Crown Law; 4/10/73.

Hardie, Garry Kim; Clerk, C-IV; Crown Law; 9/11/73.

Trinder, Anne Lorraine; District Officer, Level 1; Crown Law; 1/10/73.

Barnes, Lee Edward; Clerical Assistant, C-VI; Forests; 29/10/73.

D'Cruz, Derek Kevin Trevor; Clerk, C-IV; Government Stores; 4/11/73.

Rob, Phillip Alexander; Clerk, C-IV; Industrial Development; 1/12/73.

Scott, Ronald Peter; Inspector, Level 1; Labour; 19/11/73.

White, Lancelot Mawson; Clerk, C-IV; Labour; 19/11/73.

Ellis, Julie Lee; Typist, C-V; Lands and Surveys; 1/11/73.

Emrose, Kevin; Clerical Assistant, C-VI; Lands and Surveys; 3/12/73.

Murray, Donna Elizabeth; Clerical Assistant, C-VI; Lands and Surveys; 17/12/73.

Gray, Hilary Brenda; Clerk Typist, C-V; Mental Health Services; 9/10/73.

MacMaster, Lesley Ann; Typist, C-V; Mental Health Services; 18/12/73.

Bunney, Phillip; Clerk, C-IV; Metropolitan Water Board; 1/12/72.

Duda, Edward Joseph; Clerk, C-IV; Metropolitan Water Board; 27/11/73.

Fenton, Grahame Peter: Clerical Assistant, C-VI: Metropolitan Water Board: 12/11/73.

Hawkins, Henry Larry: Engineering Draftsman, Level 1: Metropolitan Water Board: 3/12/73.

Blundell, Christopher David Fowkes: Geological Assistant, G-VI: Mines: 3/9/73.

O'Meara, Trudy Doreen: Typist, C-V: Mines: 17/12/73.

Skeet, Bryan Arthur: Laboratory Assistant, G-X: Mines: 10/12/73.

Gildare, William Patrick: M.D.L. Examiner, G-II-1: Motor Vehicles: 26/10/73.

Grey, Eric Norman: M.D.L. Examiner, G-II-1: Motor Vehicles: 9/11/73.

Jackson, James: M.D.L. Examiner, G-II-1: Motor Vehicles: 9/11/73.

Pember, Judith Elaine: Clerical Assistant, C-VI: Motor Vehicles: 12/12/73.

Royce, Helen Margaret: Medical Technologist, Level 1: Public Health: 1/12/73.

Brown, Vanessa Eve: Clerical Assistant, C-VI: Public Works: 17/12/73.

Burbage, Jennifer Anne: Clerical Assistant, C-VI: Public Works: 28/11/73.

Devereux, Hilton John: Electrical Supervisor, G-II-4/5: Public Works: 20/9/73.

Linden, Bert Jacob: Clerk, C-IV: Public Works: 31/10/73.

Martyn, Rodney: General Assistant, G-VII-1: Public Works: 30/10/73.

McCall, Lynda Anne: Clerk Typist, C-V: Public Works: 27/8/73.

McConnell, David Dunlop: Civil Engineer, Level 1: Public Works: 13/11/73.

Metcalf, Timothy John: Clerk, C-IV: Public Works: 24/8/73.

Myles, Enid Frances: Clerk, C-IV: Public Works: 1/12/73.

Rowbottam, Robert Henry: Structural Draftsman, Level 1: Public Works: 29/10/73.

Curtis, Mark Stephen: Clerk, C-IV: State Housing Commission: 26/11/73.

Millman, Stephen Charles: Clerk, C-IV: State Housing Commission: 12/11/73.

Mohan, Ajit: Architect, Level 2: State Housing Commission: 19/12/73.

Thurley, Julie Anne: Clerical Assistant, C-VI: State Housing Commission: 14/12/73.

THE following offices have been created:—

Item 01 0206, Assistant Librarian, Level 2, Library Branch, Administrative Division, Department of Agriculture.

Item 03 0260, Senior Typist, C-III-1, Clerical Branch, Administrative Division, Chief Secretary's Department.

Item 05 0580, Superintendent, G-II-6, Roebourne, Institutions Branch, Department of Corrections.

Item 05 0565, Superintendent, G-II-6, Wyndham, Institutions Branch, Department of Corrections.

Item 07 0035, Clerk, C-IV, Administrative Division, Education Department.

Items 08 1835, 1838, Lecturer—Dental Officer, Level 1A, Dental Health Services Branch, Public Health Department.

Item 10 0023, Deputy Chief of Institutional Services, Level 5, Administrative Division, Department for Community Welfare.

Item 10 1910, Senior Clinical Psychologist, Level 4, Clinical Psychology Branch, Field Division, Department for Community Welfare.

THE following office has been abolished:—

Item 03 0267, Clerk Typist, C-V, Clerical Branch, Administrative Division, Chief Secretary's Department.

THE title and/or classification of the following offices have been amended:—

Item 01 7730, Vacant, Entomology Branch, Biological Services Division, Department of Agriculture, amended from Entomologist Grade 1, Level 3, to Entomologist Grade 3, Level 1, with effect from May 9, 1974.

Item 22 4785, occupied by J. H. Rogers, Construction Branch, Engineering Division, Metropolitan Water Board, amended from Senior Engineer, Level 5 to Principal Assistant, Level 6, with effect from April 1, 1974.

Item 22 5040, occupied by P. J. Clarkson, Water Supply and Maintenance Branch, Engineering Division, Metropolitan Water Board, amended from Senior Engineer, Level 5 to Principal Assistant, Level 6, with effect from April 1, 1974.

Item 22 5233, occupied by B. S. Sanders, Sewerage and Drainage Branch, Engineering Division, Metropolitan Water Board, amended from Senior Engineer, Level 5 to Principal Assistant, Level 6, with effect from April 1, 1974.

Item 22 5830, occupied by E. W. Fisher, Executive Section, Mechanical and Electrical Branch, Engineering Division, Metropolitan Water Board, amended from Senior Engineer, Level 5 to Principal Assistant, Level 6, with effect from April 1, 1974.

Item 22 7380, occupied by A. H. Royce, Services Section, Design Branch, Engineering Division, Metropolitan Water Board, amended from Designing Engineer, Level 5 to Principal Assistant, Level 6, with effect from April 1, 1974.

Item 22 0039, Vacant, Administrative Division, Metropolitan Water Board, amended from Library Assistant, Level 1 to Assistant Librarian, Level 2, with effect from June 14, 1974.

Item 14 0995, Technical Assistant, Vacant, Audio Visual Education Section, Clerical Branch, Education Department, amended from G-VIII to G-VII-1, with effect from June 14, 1974.

Item 18 0001, Special 5, occupied by D. C. Munro, Administrative Division, Department of Industrial Development, amended from Co-Ordinator of Development and Decentralisation to Co-Ordinator, with effect from May 1, 1974.

IT is hereby advised that the promotion date of Mr. A. F. Bright, Public Service Board, which appeared in the *Government Gazette* of June 7, 1974, has been amended to April 26, 1974.

G. H. COOPER,
Chairman, Public Service Board.

VACANCIES IN THE PUBLIC SERVICE

Department	Item No.	Position	Classn.	Salary
Closing June 28, 1974				
Agriculture	01 6402	Field Assistant, Salmon Gums Research Station, Wheat and Sheep Division (a) (ggg) (hhh) (iii) (jjj)	G-VI	\$ 2 744 (17 yrs)- 5 924 (fff)
Agriculture	01 6593	Manager, Rangeland Management Branch, Soils Division (a) (ccc) (ddd) (eee)	G-II-6/7	8 729-9 881 (zz)
Agriculture	01 6602	Field Assistant	G-VI	2 744 (17 yrs)- 5 924
		OR	OR	
		Field Technician Grade 2, Rangeland Management Branch, Soils Division (a) (tt) (uu) (vv)	G-II-1/4	6 148-7 892 (ss)
Audit	02 0340	Clerk (m)	C-II-1	6 225-6 459
Chief Secretary's	03 0360	Clerk in Charge, Records Section, Clerical Branch	C-II-3	7 168-7 423
Community Welfare	10 0375	Relief Officer, Relief Section, Maintenance and Relief Branch	C-II-2	6 689-6 918
	0378			
Community Welfare	10 1040	Social Work Supervisor Student Unit, Field Division (a) (s) (t)	Level 3	10 544-11 350
Corrections	05 0050	Psychologist, Psychology and Research Section, Treatment and Training Branch (a) (o)	Level 1	6 541-9 578
	0051			
Corrections	05 0084	Welfare Officer, Social Work and Welfare Section, Treatment and Training Branch (a) (g)	G-II-1/4	6 148-7 892
	0085			
	0086			
	0087			
Crown Law	12 0030	Assistant Public Trustee, Administrative Division, Public Trust Office	C-II-11	12 105-12 431
Education	14 0820	Social Worker, Senior High Schools Branch, Administrative Division (a) (w)	Level 1	6 541-9 578
	0821			
	0822			
	0823			
Education	14 1049	Clerk in Charge, Special Services Section, Clerical Branch	C-II-5	8 229-8 499
Education	14 1450	Clerk in Charge, Staff (Non-Teaching) Section, Clerical Branch	C-II-5	8 229-8 499
Education	14 2843	Clerk, Salaries Section, Accounts Branch	C-II-1	6 225-6 459
Education	14 3807	Clerk, Examination Centre, Clerical Branch, Technical Education Division	C-II-1	6 225-6 459
Industrial Development	18 0130	Secretary of Committees, Development Branch, Division of Development	C-II-5	8 229-8 499
Industrial Development	18 0330	Clerk, Finance Branch, Division of Industries	C-II-3	7 168-7 423
	0335			
Labour	19 0642	Inspector, Machinery Section, Inspection and Technical Services Branch (a) (ww)	Level 1	7 687-8 835
Labour	19 0737	Senior Inspector, Factories and Shops Section, Inspection and Technical Services Branch (n)	G-II-6	8 729-9 014
Lands and Surveys	20 4050	Assistant Inspector of Plans and Surveys, Surveys Examination Branch, Surveyor General's Division	Level 8	14 400
Local Government	21 0120	Private Secretary, Minister's Office	C-II-5/6	8 229-9 075
Local Government	21 0420	Auditor and Inspector Grade 1, Inspection Branch	C-II-5/6	8 229-9 075
Medical	07 2610	Accounting Machinist in Charge, Accounting Machinist Section, Accounts Branch	C-III-3	5 908-6 143
Mental Health Services	09 0285	Senior Social Work Supervisor, Professional Division (k)	Level 5	12 975
Mental Health Services	09 0523	Mental Health Assistant, Community Development Centre (a) (r)	G-II-1	6 148-6 383
Metropolitan Water Board	22 4354	Engineer, Forward Planning and Computing Section, Executive Branch, Engineering Division	Level 4	14 400-15 279
Metropolitan Water Board	22 5606	Inspector, Plumbing Inspection and Testing Branch, Engineering Division (kkk)	G-II-4	7 622-7 892
	5607			
	5608			
Mines	23 0322	Clerk, Dealings Section, Registration Branch	C-II-3	7 168-7 423
Mines	23 0376	Clerk Petroleum, General Section, Registration Branch	C-II-2	6 689-6 918
Mines	23 0780	Relieving Mining Registrar, Kalgoorlie, Outstations Branch	C-II-3/4	7 168-7 959
Mines	23 1105	Clerk, Coolgardie, Outstations Branch	C-II-1	6 225-6 459
Police	25 0230	General Assistant, Stores Section	G-VII-3	5 562-5 924
Public Service Board	28 0461	Training Officer, Executive Development Centre, Personnel Branch	C-II-5/6	8 229-9 075
	0462			
	0463			
	0464			
Public Works	29 2482	Clerk, Carnarvon Water Supply Office, Accounts Division	C-II-1	6 225-6 459
Public Works	29 3785	Clerk Correspondence, Clerical Section, Mechanical and Plant Branch, Engineering Division	C-II-2	6 689-6 918
Public Works	29 5247	Engineer, Executive Section, Planning Design and Investigation Branch, Engineering Division	Level 2	10 269-11 350
Public Works	29 5361	Hydrographer Grade 1, Water Resources Section, Planning Design and Investigation Branch, Engineering Division (e) (f)	G-II-5	8 157-8 428
	5362			
Public Works	29 5596	Engineering Assistant Grade 2, Research Testing and Materials Section, Planning Design and Investigation Branch, Engineering Division (c) (d)	G-II-3/4	7 107-7 892
Public Works	29 5606	Laboratory Technician Grade 2, Research Testing and Materials Section, Planning Design and Investigation Branch, Engineering Division (a) (p) (d)	G-II-1/4	6 148-7 892
State Housing Commission	32 1522	Clerk Collector, Kalgoorlie Office, General Branch	C-II-1/2	6 225-6 918
State Housing Commission	32 1527	Assistant Inspector, Kalgoorlie Office, General Branch (a) (yy)	G-VII-3	5 562-5 924 (xx)
State Taxation	33 0250	Valuer Grade 2, Rural Section, Valuations Branch (l)	C-II-4/5	7 688-8 499
	0255			

VACANCIES IN THE PUBLIC SERVICE—*continued*

Department	Item No.	Position	Classn.	Salary
Closing June 28, 1974				
Treasury	35 1440	Senior Accounting Machinist, Accounting Machinists' Section, Accounts Branch	C-III-1	\$ 5 215-5 368
Treasury	35 3502 3504	Assistant Programmer, Programming Section, Data Processing Centre	C-II-2/3 (III)	6 689-7 423
Closing July 5, 1974				
Agriculture	01 0032	Extension Liaison Officer, Administrative Division	Level 3	11 350-13 658
Chief Secretary's	03 0260	Senior Typist, Clerical Branch	C-III-1	5 215-5 368
Community Welfare	10 0144	Social Policy Planning Consultant, Social Planning Unit Branch (a) (gg)	Level 4 OR Level 5	12 009 OR 12 975
Community Welfare	10 1910	Senior Clinical Psychologist, Clinical Psychology Branch, Field Division (a) (x) (y)	Level 4	13 658
Corrections	05 0065 0066	Social Worker, Social Work and Welfare Section, Treatment and Training Branch (a) (ff)	Level 1	6 541-9 578
Crown Law	13 0015	Deputy Commissioner of Titles, Administrative Division, Office of Titles	Level 4	15 022-16 919
Education	14 4931	Laboratory Assistant, Wembley Technical School, Technical Education Division (a) (ee)	G-X	2 304 (under 17 yrs) -5 924
Forests	17 0255	Research Officer (a) (h) (i)	Level 1 OR Level 2	7 033-9 578 OR 10 039-11 033
Industrial Development	18 0521	Research Officer, Grade 2, Research Branch, Division of Industries (dd)	C-II-5/6	8 229-9 075
Labour	19 0230	Clerk, General Section, Clerical Branch	C-II-4	7 688-7 959
Medical	07 0695	Clerk, Relieving, General Section, Clerical Branch	C-II-3	7 168-7 423
Medical	07 1606	Senior Clerk, Accounts Branch	C-II-4	7 688-7 959
Public Health	08 1980 1976	Dental Officer, Dental Health Service (a) (cc)	Level 1	9 811-12 975 (z)
Public Works	29 5962	Designing Engineer, Harbours and Rivers Section, Design Office, Engineering Division	Level 3	12 009-13 658
Public Works	29 8133 8134 8135 8150	Supervisor Relieving, District Services Section, Construction and Maintenance Branch, Architectural Division (a) (v) (w)	G-II-4/5	7 622-8 428 (j)
State Government Insurance Office	31 2250	Clerk in Charge, Policy Section, Accounts and Policies Branch	C-II-5	8 229-8 499
State Housing	32 1010 1030	Clerk, Records Section, General Branch	C-II-1	6 225-6 459
State Housing	32 6760	Supervisor Grade 1, Supervision Section, Architectural Design and Construction Branch, Architectural Division	G-II-4	7 622-7 892
State Taxation	33 2055	Assessor Grade 3, Assessing Section, Stamp Duties Division	C-II-3/4	7 168-7 959
State Taxation	33 2155	Inspector Grade 1, Returns Section, Stamp Duties Division	C-II-2/3	6 689-7 423

The possession of, or progress towards, an appropriate tertiary level academic qualification will be considered a factor, increasing in importance with the level of classification, when determining efficiency of applicants in the Clerical Division.

(a) Applications also called outside the Service under section 24.

(c) Completion or near completion of relevant Diploma in Engineering (in final year) with at least four years' relevant experience; or ten years' relevant experience.

(d) LOCATION: Public Works Department, Engineering Research Station, Floreat Park.

(e) LOCATION: Must be prepared to reside in any part of the State of Western Australia as and when required.

(f) Applicants must have completed the Hydrography Certificate course provided by the Sydney Technical College.

(g) Preference will be given to applicants progressing towards qualifications in Social Work. Prisons experience an advantage.

(h) A degree in forestry or agricultural science. Post graduate and field experience within the fields of silviculture, agronomy, soil conservation or hydrology is desirable.

(i) The successful applicant will work within a Forests Department research team stationed at Dwellingup and operate principally under field conditions.

(j) Plus District Allowance where applicable.

(k) Associateship in Social Work from the Western Australian Institute of Technology or eligibility for Membership of the Australian Association of Social Workers.

(l) Associate Member of Commonwealth Institute of Valuers is essential.

(m) Experience and training in Auditing an advantage.

(n) Applicants must possess the necessary qualifications as provided in Section 12 (5) of the Factories and Shops Act 1963.

(o) University Degree with major in Psychology.

(p) Certificate in Applied Science plus further progress towards a Diploma in Applied Science (Chemistry) or equivalent. Appropriate experience desirable.

(r) While a nursing certificate (preferably psychiatric) is desirable, those having other relevant training and experience are urged to apply.

(s) University degree with post graduate qualification in Social Studies or University degree with post graduate diploma in Social Work or Associateship in Social Work from the W.A. Institute of Technology or other acceptable qualifications which entitle the holder to be a full member of the Australian Association of Social Workers. A substantial period of professional practice and experience of student supervision required.

(t) LOCATION: Perth.

(u) GENERAL: Accommodation will be provided at a reasonable rental.

Government vehicle provided for inspection duties.

(v) Registration as a builder of equivalent qualifications to supervise all phases of building work. Considerable experience essential.

(w) Applicants must be prepared to be stationed anywhere within the State, including the North West. Housing can be provided in most country areas.

VACANCIES IN THE PUBLIC SERVICE—*continued*

- (x) Degree in Psychology with post graduate qualifications in Clinical Psychology, or other approved equivalent qualification. Experience in social welfare and community development desirable.
- (y) LOCATION : Perth, but may be required to travel throughout the State.
- (z) Plus allowance where applicable.
- (cc) Applicants must be registrable with the Dental Board of W.A.
- (dd) Possession of or substantial progress towards a degree in Economics, Commerce or Arts (Economics) will be an important factor in assessing efficiency.
- (ee) Achievement Certificate, including passes in English, Mathematics and Science subjects. Preference for the subjects of Physics and Chemistry in the Certificate in Applied Science or comparable Leaving Certificate subjects.
- (ff) University degree in Social Work or University degree with post graduate diploma in Social Work or Associateship in Social Work. W.A. Institute of Technology, or other acceptable qualifications.
- (gg) A post graduate or honours degree in Social Work from a recognised university and eligibility for membership of the Australian Association of Social Workers. Several years' field experience as a social work practitioner preferably having worked with a range of social problems and types of social programme. Experience in social work administration is also desirable.
- (ss) District allowance as appropriate to area.
- (tt) TECHNICIAN : Diploma of recognised agricultural college or approved equivalent. Considerable experience essential. Minimum age 21 years.
- ASSISTANT : Junior Certificate including English and Mathematics A with Science subjects desirable. Preference for Leaving Certificate or Diploma of a recognised agricultural college. Allowance paid for Diploma and promotion to Field Technician dependent on satisfactory service and possession of a Diploma or approved equivalent.
- (uu) LOCATION : Pastoral areas.
- (vv) ACCOMMODATION : Single accommodation in most areas but cannot be guaranteed in larger towns.
- (ww) Must have served an engineering apprenticeship with three years' subsequent experience in the engineering field and engaged during that time in practical and technical training in electrical, structural and mechanical engineering. Subsequent practical experience in erection and maintenance of lifts and ability to make calculations, drawing and technical reports to lift practices. Preference will be shown to applicants who possess a Diploma or equivalent in the above engineering subjects and who have attained foreman or supervisor status.
- (xx) Plus district allowance \$66 per annum married man, \$33 per annum single man. Full district allowance payable to a married woman who is the sole support of her family, otherwise half rate is payable.
- (yy) A knowledge of Social Welfare, Landlord/Tenancy and household maintenance is desirable.
- (zz) District allowance \$978 per annum married man ; \$489 per annum single man. Child allowance \$100 for each child of school age resident in the North, with a maximum of \$400 per annum. Some camping is necessary, for which a camping allowance is paid.
- (ddd) LOCATION : Ord River Station.
- (eee) ACCOMMODATION : A house with basic furniture can be provided for a married officer. Alternatively, single accommodation is available.
- (fff) Plus appropriate district allowance.
- (ggg) Promotion to Field Technician Grade 2 considered after six months, dependent on satisfactory service and possession of Diploma or approved equivalent.
- (hhh) Junior Certificate, including English and Mathematics A, with science subjects desirable. Preference for Leaving Certificate or Diploma of a recognised agricultural college. Allowance paid for diploma.
- (iii) LOCATION : Salmon Gums Research Station, Salmon Gums.
- (jjj) ACCOMMODATION : Furnished single men's quarters available.
- (kkk) Certificates of Competency issued by the Plumbers' Examination Board. Five years' practical experience in the plumbing trade since the issue of Certificates of Competency, or at least ten years' practical experience in the plumbing trade since being registered as a Water Supply and Sanitary Plumber with the Metropolitan Water Board.
- (ccc) Possession of a Junior Certificate or equivalent is necessary for permanent appointment but additional academic qualifications would be preferred. Preference will be given to holder of a diploma from a recognised Agricultural College or its equivalent. Considerable experience and ability in the supervision of field staff and in the operation of farm machinery and equipment and in the keeping of station records, are essential. Practical experience in the handling of experimental animals and the maintenance of station improvements and equipment are also required.
- (lll) RSV. Office to be classified C-II-4 and, if necessary, retitled on completion of four years' satisfactory continuous service therein by occupant. If item already C-II-4, to revert to C-II-2/3 on becoming vacant.

Applications are called under section 34 of the Public Service Act, 1904-1973, and are to be addressed to the Chairman, Public Service Board, and should be made on the prescribed form, obtainable from the offices of the various Permanent Heads of Departments.

21st June, 1974.

G. H. COOPER,
Chairman, Public Service Board.

Crown Law Department,
Perth, 20th June, 1974.

THE Hon. Minister for Justice has appointed the following persons as Commissioners for Declarations under the Declarations and Attestations Act, 1913-1962:—

Ball, Vivien Patricia (Mrs.)—City Beach.
Billick, Anthony Martin—Hilton.
Blackman, Geoffrey John Leonard—Newman.
Braddock, Graeme Lisle—City Beach.
Denman, John Campbell—Belmont.
Dryden, Donald John—Bentley.
Gillies, Lynton John—Waterloo.
Harris, Maxwell Trevor—South Perth.
Hindley, Gordon Taylor—South Perth.
Joseph, Peter Anthony—Davis Park.
Kelly, Peter Charles—Shelley.
Pegg, Eric Benjamin—Kalgoorlie.
Shortte, Graeme Alan—Kardinya.
Yates, Alan John—Ardross.

R. M. CHRISTIE,
Under Secretary for Law.

EAST KIMBERLEY CIRCUIT COURT.

PURSUANT to a rule of court dated the 6th day of November, 1973, and to all other powers hereunto enabling, I hereby appoint Monday, the 15th day of July, 1974, as the date on which a sitting of the Supreme Court at Wyndham in the circuit district of East Kimberley shall commence.

Dated the 12th day of June, 1974.

L. W. JACKSON,
Chief Justice of Western Australia.

GASCOYNE CIRCUIT COURT.

PURSUANT to a rule of court dated the 6th day of November, 1973 and to all other powers hereunto enabling, I hereby appoint Monday, the 22nd day of July, 1974, as the day on which a sitting of the Supreme Court at Carnarvon in the circuit district of Gascoyne shall commence.

Dated the 12th day of June, 1974.

L. W. JACKSON,
Chief Justice of Western Australia.

COMPANIES ACT, 1961-1973.

Crown Law Department,
Perth, 18th June, 1974.

HIS Excellency the Governor, acting with the advice and consent of the Executive Council and pursuant to the powers conferred upon him by Part VIA of the Companies Act, 1961-1973 has been pleased to appoint Robert Leigh Gilbert, of 205 William Street, Melbourne in the State of Victoria, Barrister at Law, an inspector to investigate in respect of the period commencing on the 24th day of November, 1970 and ending on the 15th day of March, 1973, all the affairs of Tantelite & Associated Minerals Limited formerly named Nickelodes Australasia Limited, being a company incorporated in the State of Western Australia and a company within the meaning of section 170 of the Companies Act, 1961-1973.

R. M. CHRISTIE,
Under Secretary for Law.

Electoral Department,
Perth, 19th June, 1974.

HIS Excellency the Governor in Council has, under the provisions of Section 6 of the Electoral Act, 1907-1973, and section 34 of the Interpretation Act, 1918-1970—

- (1) Cancelled the appointment of Clifford Collyn Hazell as Electoral Registrar for the Balga, Karrinyup, Morley and Swan Districts;
- (2) Approved the appointment of James Michael Sell as Electoral Registrar for the Balga, Karrinyup, Morley and Swan Districts;
- (3) Cancelled the appointment of Thomas William Barrett as Electoral Registrar for the Cockburn, Dale, Murray, Perth and Rockingham Districts; and
- (4) Approved the appointment of Reginald John Worth as Electoral Registrar for the Cockburn, Dale, Murray, Perth and Rockingham Districts.

J. F. MCINTYRE,
Chief Electoral Officer.

INDECENT PUBLICATIONS ACT, 1902-1973.

I, MATTHEW ERNEST STEPHENS, Chief Secretary, being the Minister administering the Indecent Publications Act, 1902-1973, upon consideration of a report of the State Advisory Committee on Publications that the publications specified in the Schedule below are, for the purposes of paragraph (a) of subsection (1) of section 9 of that Act, undesirable reading for persons under the age of eighteen years and should be classified as restricted publications, and, acting in exercise of the powers conferred by subsection (1) of section 10 of that Act do hereby determine that the publications specified in the Schedule below shall be classified as restricted publications for the purposes of that Act.

Dated this 19th day of June, 1974.

M. E. STEPHENS,
Chief Secretary.

Schedule.

Name of Publication; Publisher.

The Waterhole; Free Association Press, N.S.W.
Curious Men; Kingsland Lott Publishing Co., London.

Junior Male Erotica; —.

Seen Lovers; —.

Continental Vol. 21, No. 1; Eurap Publishing Co., London.

Splaff April 1974; Splaff Newspapers, N.S.W.

Sexy Swingers No. 72; Group Publications Pty Ltd., N.S.W.

The Orgasmic Sexplosion comprising three publications:—

Bared Birds; Howard Productions.

Sex on a Water Bed; Potz Press.

Furniture Frolic; Howard Productions.

Body Splendour; Luxor Press, London.

Club Summer Edition; Mentmore Press, N.S.W.

Rub Down; Peer Books, Sydney.

HEALTH ACT, 1911.

Town of Gosnells.

Sewerage Scheme of Re-imbursement.

Kenwick No. 2 Pump Station (Southeast of Short Street).

PURSUANT to section 57 of the Public Health Act, 1911, the Council of the Town of Gosnells hereby gives notice of the creation of a Sewerage Scheme of Reimbursement for the Kenwick area Southeast of Short Street, within the municipality of the Town of Gosnells.

Copies of the text of the scheme may be inspected free of charge at the offices of the Commissioner of Public Health, Perth and the Town of Gosnells, Gosnells.

Persons objecting to the text of the scheme must lodge their objection with the Hon. Minister for Public Health in accordance with Section 58 of the Act within (30) thirty days of the last publication of this notice.

G. WHITELEY,
Town Clerk.

7th June, 1974.

HEALTH ACT, 1911-1973.

(Section 247A.)

Local Health Authorities Analytical Committee.

Department of Public Health,
Perth, 10th June, 1974.

P.H.D. 394/70.

I, NORMAN E. BAXTER, being the Minister administering the Health Act, 1911-1973, hereby appoint Ronald Jack Birch, as a member of the above Committee representing the City of Stirling.

NORMAN E. BAXTER,
Minister for Health.

HEALTH ACT, 1911-1973.

Department of Public Health,
Perth, 13th June, 1974.

P.H.D. 1698/58/1.

THE appointment of Mr. G. O. Berzins as Health Surveyor to the Shire of Dalwallinu is approved.

K. J. M. CARRUTHERS,
Acting Commissioner of Public Health.

METRIC CONVERSION ACT, 1972-1973.

(Section 6.)

NOTICE.

P.S.B. 132/74; Ex. Co. 1371.

I, NORMAN ERIC BAXTER, Minister for Health, acting under the provisions of section 6 of the Metric Conversion Act, 1972-1973, do hereby amend the Chiropractors Registration Board Rules, 1966 in the manner set forth in the Schedule below with effect on and from the day that this notice is published in the *Government Gazette*.

Schedule.

Provision amended	Amendment
Rule 10B(2)	Delete "4 in." in line 2, substitute "100 millimetres".
Rule 10B(2)	Delete "6 in." in line 4, substitute "150 millimetres".

Dated this 10th day of May, 1974.

NORMAN E. BAXTER,
Minister for Health.

Approved by His Excellency the Governor in Executive Council, this 5th day of May, 1974.

F. P. KNIGHT,
Clerk of the Council.

METRIC CONVERSION ACT, 1972-1973.

(Section 6.)

NOTICE.

P.S.B. 132/74; Ex. Co. 1371.

I, NORMAN ERIC BAXTER, Minister of Public Health, acting under the provisions of section 6 of the Metric Conversion Act, 1972-1973, do hereby amend the Cigarettes (Labelling) Regulations in the manner set forth in the Schedule below with effect on and from the day that this notice is published in the *Government Gazette*.

Schedule.

Provision amended	Amendment
Regulation 4 ...	Delete "two thirty-seconds of an inch" in lines 4 and 5, substitute "1.6 millimetres".
Regulation 6 ...	Delete "two thirty-seconds of an inch" in line 6, substitute "1.6 millimetres".

Dated this 10th day of May, 1974.

NORMAN E. BAXTER,
Minister of Public Health.

Approved by His Excellency the Governor in Executive Council, this 5th day of June, 1974.

F. P. KNIGHT,
Clerk of the Council.

METRIC CONVERSION ACT, 1972-1973.

(Section 6.)

NOTICE.

I, NORMAN ERIC BAXTER, Minister of Public Health, acting under the provisions of section 6 of the Metric Conversion Act, 1972-1973, do hereby amend the Health Act (Laundries and Bathrooms) Regulations in the manner set forth in the Schedule below with effect on and from the day that this notice is published in the *Government Gazette*.

Schedule.

Provision amended	Amendment
Regulation 5 (3)	Delete "eight gallons" in line 2 of paragraph (a), substitute "thirty-six litres".
Regulation 5 (3)	Delete "eight gallons" in line 2 of paragraph (b), substitute "thirty-six litres".
Regulation 5 (4)	Delete "eight gallons" in lines 1 and 2 of paragraph (a), substitute "thirty-six litres".
Regulation 5 (6)	Delete "170°F." in line 3, substitute "75 degrees Celsius".

SCHEDULE—continued.

Provision amended.	Amendment.
Regulation 5 (6)	Delete "one-half of a gallon per minute" in line 4, substitute "0.04 litre per second".
Regulation 5 (8)	Delete "eight gallons" in lines 1 and 2 of paragraph (a), substitute "thirty-six litres".
Regulation 5 (9)	Delete "nine pounds" in lines 1 and 2 of paragraph (a), substitute "four kilograms".
Regulation 5 (9)	Delete "eight gallons" in line 1 of paragraph (b), substitute "thirty-six litres".
Regulation 5 (9)	Delete "100 feet" in line 2 of paragraph (c), substitute "thirty metres".
Regulation 5 (9)	Delete "thirty gallons of water per hour" in line 1 of paragraph (d), substitute "0.04 litre of water per second".
Regulation 5 (9)	Delete "170°F." in line 2 of paragraph (d), substitute "75 degrees Celsius".
Regulation 5 (9)	Delete "four gallons per minute" in line 1 of paragraph (e), substitute "0.3 litre per second".
Regulation 6 (1)	Delete "two feet eight inches" in lines 8 and 9, substitute "810 millimetres".
Regulation 7	Delete "six feet" in line 5, substitute "1.8 metres".
Regulation 7	Delete "four feet" in line 8, substitute "1.2 metres".

Dated this 10th day of May, 1974.

NORMAN E. BAXTER,
Minister of Public Health.

Approved by His Excellency the Governor in Executive Council, this 5th day of June, 1974.

F. P. KNIGHT,
Clerk of the Council.

HEALTH ACT, 1911-1973.

Public Health Department,
Perth, 10th June, 1974.

HIS Excellency the Governor in Executive Council acting under the provisions of the Health Act, 1911-1973, has been pleased to make the regulations set forth in the Schedule below.

W. S. DAVIDSON,
Commissioner of Public Health.

Schedule.
Regulations.

1. In these regulations the Health Act (Public Building Electrical) Regulations published in the *Government Gazette* on the 27th October, 1970 are referred to as the principal regulations.

2. The principal regulations are amended in the manner set forth in the Schedule below:—

Schedule.

Provision amended	Amendment
Regulation 5 (2)	Delete "one inch to thirty-two feet" in line 3, substitute "1 : 500".
Regulation 5 (2)	Delete "one inch to eight feet" in line 4, substitute "1 : 100".
Regulation 8 (2)	Delete "mileage" in line 5, substitute "kilometre".
Regulation 18	Delete "2 ft." in line 2 of paragraph (b), substitute "610 millimetres".
Regulation 18	Delete "at least 20 gge. metal" in lines 1 and 2 of paragraph (c), substitute "metal with a thickness of at least 0.9 millimetre".
Regulation 31	Delete "8 ft. 0 in." in line 1, substitute "2.4 metres".
Regulation 45 (1)	Delete "4 ft. 0 in." in line 4, substitute "1.2 metres".
Regulation 53	Delete "40 ft. 0 in." in line 3, substitute "twelve metres".
Regulation 82	Delete "7 ft." in line 4, substitute "two metres".
Regulation 86 (1)	Delete "7 ft. 0 in." in line 2, substitute "two metres".
Regulation 86 (2)	Delete "8 ft. 0 in." in line 1, substitute "2.4 metres".
Regulation 86 (3)	Delete "6 ft. 6 in." in line 3, substitute "two metres".
Regulation 89	Delete "4 ft. 0 in." in line 3, substitute "1.2 metres".
Regulation 114	Delete "30 ft. 0 in." in line 2, substitute "nine metres".

RADIOACTIVE SUBSTANCES ACT, 1954-1964.

Department of Public Health,
Perth, 10th June, 1974.

P.H.D. 2115/59; Ex. Co. 1564.

HIS Excellency the Governor acting pursuant to the provisions of the Radioactive Substances Act, 1954-1964, has been pleased to make the regulations set forth in the Schedule hereunder.

W. S. DAVIDSON,
Commissioner of Public Health.

Schedule.

Regulations.

Principal
regulations.

1. In these regulations the Radioactive Substances Regulations, 1958, published in the *Government Gazette* on the 12th December, 1958, and amended from time to time thereafter by notices published in the *Government Gazette* are referred to as the principal regulations.

Reg. 4
amended.

2. Regulation 4 of the principal regulations is amended by adding after subregulation (3) the following subregulation:—

(4) Nothing in regulation 8, subparagraphs (v) or (vi) of paragraph (b) of subregulation (2) of regulation 17 or Schedule II of these regulations applies to or in relation to the intentional application of radiation to a person—

- (a) for medical diagnostic or therapeutic purposes by or under the direction of a medical practitioner;
- (b) for dental diagnostic purposes by or under the direction of a dentist; or
- (c) for chiropractic diagnostic purposes by or under the direction of a chiropractor.

Reg. 5
substituted.

3. Regulation 5 of the principal regulations is revoked and the following regulation substituted:—

Exemptions, etc.

5. (1) These regulations do not apply to—

- (a) natural radioactive substances of an equivalent specific radioactivity not exceeding that of natural potassium;
- (b) (i) a radioactive substance in such quantity that if the entire amount were taken internally, continuously, or at one time by a person, no harmful effect would be likely to result;
- (ii) substances which are declared to be exempt by Schedule I to these regulations;
- (c) electrical equipment that—
 - (i) is not primarily intended to produce radiation, including equipment incorporating cathode-ray tubes, transmitting valves, rectifying valves and image converters; and
 - (ii) does not produce an exposure rate at any readily accessible point on the surface of the equipment in excess of 2 milliroentgens per hour; or
- (d) television receivers that do not produce an exposure rate exceeding 0.5 milliroentgens per hour averaged over a ten square centimetre area at a distance of five centimetres from any point on the external surface of the receiver.

(2) For the purposes of subparagraph (ii) of paragraph (b) of subregulation (1) of this regulation, where any radioactive substance consists of or contains more than one radioactive chemical element, and neither or none of such elements are of a quantity equal to or greater than that prescribed by that subparagraph, such prescribed quantity shall be attained notwithstanding the provisions of that subparagraph, when the sum of the fractions obtained by dividing the number of microcuries of each such element present by the amount specified in Schedule I for the group in which such element is shown to belong is equal to or greater than unity.

(3) For the purposes of paragraph (d) of subregulation (1) of this regulation, any measurement of exposure rate shall be made with power source voltages up to 110 per centum of the nominal root mean square voltage specified by the manufacturer of the receiver, with a usable picture displayed by the receiver and with all controls so adjusted that the maximum production of ionising radiation is effected.

(4) Nothing in paragraph (c) or (d) of subregulation (1) of this regulation exempts the production testing or production servicing of any equipment referred to in those paragraphs from the provisions of these regulations.

(5) The Council may exempt irradiating apparatus or radioactive substances that is or are known to be without hazard and may require, as a condition of the exemption, the labelling of any apparatus or substances which it so exempts.

Reg. 6
amended.

4. Regulation 6 of the principal regulations is amended—

(a) by deleting paragraph (a) of subregulation (1) and substituting the following paragraph:—

(a) made by the applicant in which ever of the forms prescribed in Schedule V or VA of these regulations as is appropriate to the type of license applied for; ;

(b) by deleting the words "the forms prescribed in Schedule VI of these regulations" in lines two and three of paragraph (a) of subregulation (2) and substituting the passage whichever of the forms prescribed in Schedule VI or VIA of these regulations as is appropriate to the type of license which is sought to be renewed";

(c) by deleting the passage "respective forms of application in each of Schedules V and VI of these regulations" in lines three and four of paragraph (a) of subregulation (3) and substituting the passage "appropriate form of application in Schedule V, VA, VI or VIA of these regulations as the case requires"; and

(d) by adding after subregulation (3) the following sub-regulation:—

(3a) A license issued under section 12 or section 13 of the Act shall be in the form of Schedule VIB or Schedule VIC, as the case requires.

Schedules
substituted.

5. The principal regulations are amended by deleting Schedules V, VI and VIA and substituting the following Schedules:—

SCHEDULE V.

FEE: \$:00

First Application

Radioactive Substances Act, 1954.

(Section 14.)

APPLICATION FOR A LICENSE

RADIOACTIVE SUBSTANCES

To: THE MINISTER FOR HEALTH: Box C134, G.P.O., Perth, W.A. 6001.

1. Name of Applicant, Firm, etc.
2. Address
3. Telephone Number
4. Occupation, Nature of Business, etc.

PARTICULARS OF RADIOACTIVE SUBSTANCES.

5. State clearly the name and full particulars including mass No. of each radioactive substance for which a license is required. Particulars should include whether the substance is in the form of a solid, liquid or gas; pure element, salt or other compound. State whether the substance is to be received as a sealed source, in ampoules, etc., etc. State the maximum quantity which is expected to be in the possession of the user at any time
6. If regular use is to be made of radioactive substances state quantity in each shipment and frequency of arrival of shipments
7. Quantity of each radioactive substance on hand at date of application
8. Locations where radioactive substances are to be used
9. Purpose for which the substances are to be used
10. Protective equipment available and handling technique proposed
11. Location and construction of storage room or space
12. Nature and quantity of radioactive waste

13. Proposed method of disposal of radioactive waste
14. Proposed manner of disposal of sealed sources no longer required

PERSONNEL INFORMATION.

15. Name, position and qualification of the person to be responsible for the use of the substances
16. Names, positions, qualifications and experience of personnel to use the substances for radiation work
17. Name, qualifications and experience of Radiation Safety Officer
18. Number of persons employed who might be exposed to radiation
19. Type of monitoring instruments employed by the user
20. Person responsible and arrangements made for Personnel Monitoring

Signature of Applicant.

Date.....

SCHEDULE VA.

FEE: \$:00
First ApplicationRadioactive Substances Act, 1954.
(Section 14)

APPLICATION FOR A LICENSE.

IRRADIATING APPARATUS.

To: THE MINISTER FOR HEALTH: Box C134, G.P.O., Perth, W.A. 6001.

1. Name of Applicant, Firm, etc.
2. Address
3. Telephone Number
4. Occupation, Nature of Business, etc.

5. PARTICULARS OF IRRADIATING APPARATUS *

Maker and type	Max. Peak Kilovolts	Maximum Milliamps	Purpose	Location on Premises

Place of use:

(If this differs from
address above).

6. Nature of screening and protective barriers provided

PERSONNEL INFORMATION

7. Name, position and qualification of the person to be responsible for the apparatus
8. Names, positions, qualifications and experience of personnel to use the apparatus for radiation work
9. Name, qualifications and experience of Radiation Safety Officer
10. Number of persons employed who might be exposed to radiation
11. Type of monitoring instruments employed by the user
12. Person responsible and arrangements made for Personnel Monitoring

Signature of Applicant.

Date.....

* If space is insufficient for any item, attach supplementary lists signed by the applicant.

SCHEDULE VI.

Radioactive Substances Act, 1954.
(Regulation 6).

RENEWAL APPLICATION.

RADIOACTIVE SUBSTANCES.

Applicant:		Occupation
Address:		Telephone number:
License number:	Expires:	Fee:

PARTICULARS OF RADIOACTIVE SUBSTANCES. *

Type of source (Sealed/unsealed)	Radioactive Substance	Quantity	Purpose	Location on Premises

Place of use:
(If this differs from
address above).

Name, position and qualifications
of person responsible for the use
of the radioactive substances:

Names and qualifications of *
persons using the radioactive
substances for radiation work:

Name of Radiation Safety Officer:

Signature of applicant:

Date:

* If space is insufficient for any item, attach supplementary lists signed by the applicant.

SCHEDULE VIA.
Radioactive Substances Act, 1954.
(Regulation 6).
RENEWAL APPLICATION
IRRADIATING APPARATUS

Applicant: *		Occupation:	
Address:		Telephone number:	
License number:	Expires:	Fee:	

PARTICULARS OF IRRADIATING APPARATUS *

Maker and Type	Max. Peak Kilovolts	Maximum Milliamps	Purpose	Location on Premises

Place of use:
(If this differs from
address above).

Name, position and qualifications
of person responsible for the use
of the apparatus:

Names and qualifications of *
persons using the apparatus
for radiation work:

Name of Radiation Safety Officer:

Signature of applicant: _____ Date: _____

* If space is insufficient for any item, attach supplementary lists signed by the applicant.

SCHEDULE VIB.
Radioactive Substances Act, 1954.
(Regulation 6.)
LICENSE
RADIOACTIVE SUBSTANCES

Licensee:		Occupation:	
Address:		Telephone number	
License number:	Expires:	Fee:	

PARTICULARS OF RADIOACTIVE SUBSTANCES

Type of source (Sealed/unsealed)	Radioactive Substance	Quantity	Purpose	Location on Premises

Place of use:
(If this differs from
address above).

Name, position and qualifications
of person responsible for the use
of the radioactive substances:

Names and qualifications of
persons using the radioactive
substance for radiation work:

Name of Radiation Safety Officer:

Signature of licensee:

Date:

The person referred to above as the licensee is licensed to POSSESS, USE, SELL, STORE radioactive substances of the nature, and for the purpose and at the place mentioned, but subject to the conditions and alterations endorsed below or attached hereto:

CONDITIONS AND ALTERATIONS

This license expires on

Minister for Health.

(This license is not valid until it is signed by the Minister).

CATEGORY OF LICENSE:

SCHEDULE VIC.
Radioactive Substances Act, 1954.
(Regulation 6.)
LICENSE
IRRADIATING APPARATUS

Licensee:

Occupation:

Address:

Telephone
number:

License
number:

Expires:

Fee:

PARTICULARS OF IRRADIATING APPARATUS

Maker and type	Max. Peak Kilovolts	Maximum Milliamps	Purpose	Location on Premises

Place of use:

(If this differs from
address above).

Name, position and qualifications
of persons responsible for the use
of the apparatus:

Names and qualifications of
persons using the apparatus
for radiation work:

Name of Radiation Safety Officer:

Signature of licensee:

Date:

The person referred to above as the licensee is licensed to POSSESS OR USE irradiating apparatus of the nature, and for the purpose and at the place mentioned above, but subject to any conditions and alterations endorsed hereunder or attached hereto.

CONDITIONS AND ALTERATIONS

This license expires on

Minister for Health.

(This license is not valid until it is signed by the Minister).

CATEGORY OF LICENSE:

NOISE ABATEMENT ACT, 1972.

Public Health Department,
Perth, 19th June, 1974.

HIS Excellency the Governor in Executive Council acting under the provisions of section 48 of the Noise Abatement Act, 1972, has been pleased to make the regulations set out in the Schedule hereunder.

K. J. N. CARRUTHERS,
Acting Commissioner of Public Health.

Schedule.

NOISE ABATEMENT (ANNOYANCE OF RESIDENTS) REGULATIONS, 1974.

- Citation.** 1. These regulations may be cited as the Noise Abatement (Annoyance of Residents) Regulations, 1974.
- Interpretation.** 2. In these regulations—
- dB (A) means decibels using the A-weighting network curves as defined in Australian Standards ASZ37 and ASZ38;
 - L_A means the measure of a level of noise expressed in dB (A);
 - L_{Adj} means the measure of a level of noise adjusted in accordance with these regulations expressed in dB (A);
 - L_{acc} means the measure of a level of noise which is to be deemed to be acceptable in accordance with these regulations expressed in dB (A);
 - “performance check” means a laboratory evaluation of the transducer of the sound level meter throughout its frequency range, and of the complete electrical system following the transducer;
 - “the Act” means the Noise Abatement Act, 1972; and
 - “to calibrate” means to make a field evaluation of the complete system of the sound level meter at one frequency and at one signal level.
- Application.** 3. (1) These regulations are to be used for the purpose of establishing the degree of annoyance caused to an occupier of a residential plot attributable to noise emanating from elsewhere by measuring the level of the noise heard and comparing that level with the level of noise deemed to be acceptable, for the purposes of the Act, in relation to that plot.
- (2) For the purpose of these regulations a residential plot is deemed to be always subject to a certain base level of noise that is acceptable and which shall be taken to be—
- (a) normally, a base level of 40 dB (A) out of doors; or
 - (b) where vehicle noise is present to the extent specified in Table 3, a base level calculated in accordance with regulation 8,
- but in order to take into account varying circumstances due to the place of measurement, the time of day and other factors the base level shall be adjusted in accordance with these regulations before the noise alleged to cause annoyance is measured.
- (3) The adjusted measured noise level is a composite value calculated in accordance with these regulations which takes into account the measured noise level and also the characteristics of the noise, its duration, tonal components, intermittency, and other factors.
- (4) Pursuant to subsection (3) of section 7 of the Act, where the adjusted measured noise level L_{Adj} does not exceed the acceptable noise level L_{acc} prescribed by these regulations in relation to a residential plot, that may be adduced by way of defence.
- (5) For the purposes of subsection (3) of section 8 of the Act, where the adjusted measured noise level L_{Adj} exceeds the acceptable noise level L_{acc} prescribed by these regulations in relation to a residential plot—
- (a) by less than 10 dB (A), paragraph (a) of that subsection applies; and
 - (b) by 10 dB (A) or more, paragraph (b) of that subsection applies.
- Measurement.** 4. (1) The level of a noise shall be measured—
- (a) in decibels using the A-weighting network curves as defined in Australian Standards—
 - (i) ASZ37—Sound Level Meters, Type 1—General Purpose; or
 - (ii) ASZ38—Sound Level Meters, Type 2—Precision; and
 - (b) by means of a sound level meter complying with the relevant requirements of those standards or which has been approved for the purpose by the Noise and Vibration Control Council, with the meter set on slow response, and taking a mean of the maximum pointer deflections.

(2) The sound level meter shall be calibrated prior to and as soon as practicable after the measurement, and the meter shall have been subjected to a performance check within the immediately preceding twelve months or within such other period as the Noise and Vibration Control Council may have determined in relation to that meter.

(3) The measurement shall be taken—

- (a) at or within the boundaries of the residential plot where it is alleged that the noise is a cause of annoyance;
- (b) as close as is practicable to any place or time at which the noise is alleged to cause annoyance;
- (c) over a sufficiently long time to be representative of the noise alleged to cause annoyance.

(4) The measured noise level L_A shall be adjusted in accordance with these regulations and the result of that calculation shall be adjusted measured noise level L_{Aadj} , which shall then be compared with the acceptable noise level L_{acc} for the plot.

Out of doors
measure-
ment.

5. (1) Noise levels out of doors shall be normally measured at from 1.2 metres to 1.5 metres above ground and at least 3.5 metres from any walls, buildings or other reflecting surfaces.

(2) Where measurements are made at a height greater than 1.5 metres above ground, closer than 3.5 metres from a reflecting surface, or in front of an open window or other aperture the details of the circumstances shall be specified and the appropriate adjustments made.

(3) Normally the measurement shall be taken at a point within 1.5 metres from the plot boundary nearest to the noise source.

Indoor
measure-
ment.

6. (1) Where measurements out of doors are not practical or relevant, noise levels shall be taken indoors and the measurement of noise levels indoors shall normally be made at a distance of at least 1 metre from any wall or other reflecting surface, at a height of from 1.2 metres to 1.5 metres above the floor level, and at a point approximately 1.5 metres from a window.

(2) The measurement should normally be made with the windows open, unless the windows are fixed permanently closed.

(3) Where measurements are made otherwise than in the normal manner the details of the circumstances shall be specified and the appropriate adjustments made.

(4) Where indoor measurements are made of noise originating externally to a building adjustments shall be made to take account of the attenuation caused by the building in accordance with these regulations.

Adjustments
other than
for vehicle
noise.

7. (1) Unless regulation 8 applies, and subject to these regulations the acceptable noise level L_{acc} in relation to any plot depends on the neighbourhood in which it is situate.

(2) What constitutes a neighbourhood shall, unless otherwise prescribed, be a matter to be established having regard to the general description referred to in column one of Table 1 in the Appendix to these regulations.

(3) For the purpose of these regulations, a neighbourhood is deemed to have the classification specified in relation thereto in column two of Table 1 and the base level of 40 dB (A) shall be adjusted—

- (a) by the factor specified in relation thereto in column three of Table 1; or
- (b) where the source of the noise is located in a neighbourhood having a higher classification than the neighbourhood in which the residential plot is situate, by the factor therein specified in relation to the neighbourhood in which the source of the noise is located, reduced by the distance factor calculated in accordance with Table 2,

whichever is the higher.

(4) An adjustment shall be made to take into account the time of day, in accordance with Table 4.

(5) An adjustment where the measurement is taken indoors shall be in accordance with Table 5.

Adjustments
for vehicle
noise.

8. (1) Where vehicle noise is present to the extent specified in Table 3, the base level in respect of a residential plot shall not be taken to be 40 dB (A) but from 6 a.m. to midnight shall be calculated in accordance with Table 3 reduced by the distance factor calculated in accordance with Table 2, where that will result in a higher figure than is specified in relation to that plot under Table 1.

(2) The factor in relation to vehicle noise shall be calculated by reference to the mean vehicle speed, which shall be taken as the authorized speed limit unless measurements taken on site otherwise indicate.

(3) Adjustments shall be made, where appropriate, in accordance with Table 4 and Table 5.

Noise characteristics.

9. (1) Adjustments shall be made to take into account noise characteristics, in accordance with this regulation.

(2) The reduced annoying effect of a steady noise which only operates for a certain percentage of the relevant time is included in the determination of adjusted measured noise level L_{Aadj} .

(3) Where broad band noise persists for the whole of the time interval under consideration the adjusted measured noise level L_{Aadj} shall be taken to be the measured noise level L_A .

(4) Unless paragraph (a) of subregulation (5) of this regulation applies, where the noise under consideration is intermittent and only operates for a percentage of the relevant time adjustments shall be made to the measured noise level L_A in accordance with Table 7, and for the purposes of that Table the total on-time duration or a percentage on time per hour shall be determined from the typical on-time duration for one occurrence and the number of occurrences in the relevant period.

(5) Where the noise under consideration includes—

(a) discrete noise impulses or consists of repetitive noise with an impulsive character, and such impulses occur at a rate of less than ten a second; or

(b) pronounced tonal components; or

(c) beating or modulations,

adjustments to the measured noise level L_A shall be made in accordance with Table 6.

Statement of results.

10. (1) The results of any measurements carried out for the purposes of these regulations shall be certified under the hand of the person carrying out the test, and the following information shall be given in relation to those measurements—

(a) the characteristics and operational conditions of the noise source;

(b) a location sketch showing measurement positions, topographical features and surface finishes;

(c) the date of measurement;

(d) the time of day when the noise occurs, the duration of the noise and the time when measurements were made;

(e) the weather conditions at the time of measurements, including the following details of the weather conditions at the microphone—

Air temperature,
Relative humidity,
Wind velocity and direction;

(f) the instrumentation used, the date of its performance check, and the type of calibration procedure used;

(g) the measured noise level L_A ;

(h) the adjusted measured noise level L_{Aadj} and how it was determined;

(i) the acceptable noise level L_{acc} and how it was determined; and

(j) the difference between the acceptable noise level L_{acc} and the adjusted measured noise level L_{Aadj} .

(2) The results shall be tabulated substantially in accordance with Form 1 in the Appendix to these regulations.

APPENDIX—TABLES AND FORMS

Table 1

ADJUSTMENTS TO BASE LEVEL FOR TYPE OF NEIGHBOURHOOD

1 Description of Neighbourhood	2 Classification	3 Adjustment to Base Level 40 dB(A)
Rural	R.1	0
Residential only or with public recreation areas	R.2	+ 5
Residential with local shops, kindergartens, primary and secondary schools, tertiary education establishments, community centres, hospitals, institutional buildings and/or places of public worship	R.3	+10
Residential with light industry, shops (other than local shops) caravan parks, petrol filling stations; restaurants, hotels, motels and/or taverns	R.4	+15
Residential with places of public assembly, places of public amusement, carparks, general industry and/or warehouses; or residential within a central city area	R.5	+20
Residential with heavy industry	R.6	+25

Table 2

ADJUSTMENTS TO BASE NOISE LEVELS FOR DISTANCE

Distance in metres	10	20	30	50	70	100	200	300	500
Adjustment dB(A)	0	-4	-7	-10	-12	-14	-18	-20	-23

Measurement shall be calculated from the boundary of the residential plot at which the noise is alleged to be a nuisance to the boundary of the plot from which the noise emanates.

Where vehicle noise is present measurement shall be calculated by reference to the nearest side of the roadway to the residential plot.

Table 3

BASE LEVELS IN dB(A) FOR VEHICLE NOISE
(Free field conditions)

No. of Vehicles per day	Mean speed in km/hr.					
	50	60	70	80	90	100
1 000	62	65	67	69	71	72
2 000	64	67	69	71	73	74
5 000	67	70	72	74	76	77
10 000	69	72	74	76	78	79
20 000	71	74	76	78	80	81
50 000	74	77	79	81	83	84
100 000	77	80	82	84	86	87

Measurement shall be calculated by reference to the nearest side of the roadway to the residential plot.

Table 4

ADJUSTMENTS TO BASE LEVEL FOR TIMES OF DAY

Time of day	Adjustment to base level, dB(A)
Day time, Mon. to Fri. (7 a.m. to 6 p.m.)	+ 5
Day time, Sat. Sun. and Public Holidays (7 a.m. to 6 p.m.)	0
Evening (6 p.m. to 10 p.m.)	- 5
Night time (10 p.m. to 6 a.m.)	-10
(6 a.m. to 7 a.m.)	- 5

Table 5

ADJUSTMENTS TO BASE LEVEL FOR INDOOR MEASUREMENTS

Note : This method is not applicable to noise arising within the same building.

Window conditions	Adjustment to base level dB(A)
For windows having a potential opening equal to—	
10% of the wall area	-10
20% of the wall area	- 5
Single glazed windows shut	-15
Double glazed windows shut or non-openable windows, or single windows closed and sealed	-20

Where a window of known acoustic performance is used, that value shall be taken into consideration. Normally, the acceptable indoor noise level should be fixed at not less than 20 dB(A), which is considered to be the minimum practical level.

Table 6

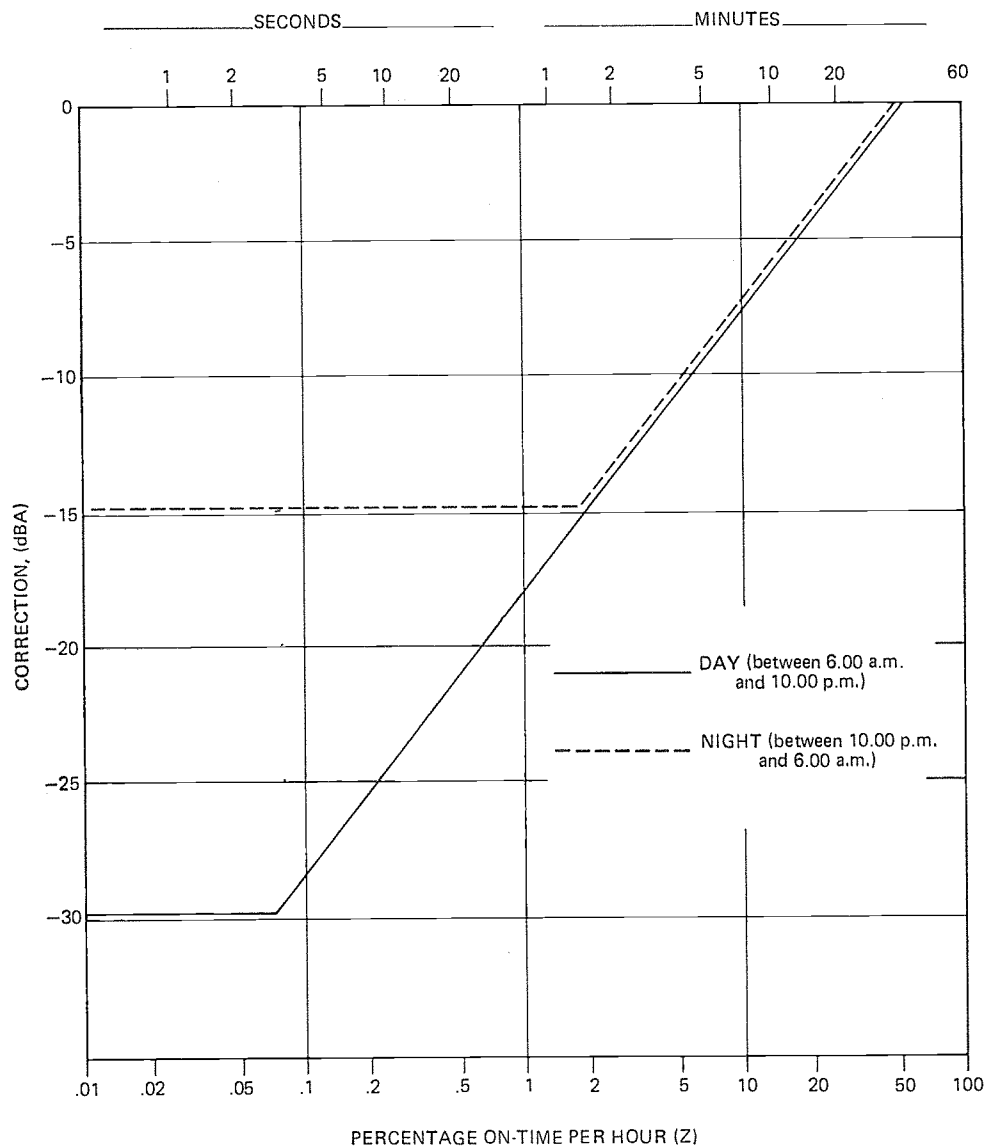
ADJUSTMENTS TO THE MEASURED NOISE LEVEL FOR NOISE CHARACTERISTICS

Influencing Factor	Adjustments dB(A)
Impulsive	+ 5
Prominent tonal components	+ 5
Beating and Modulations	+ 5

Table 7

INTERMITTENCY AND DURATION ADJUSTMENTS

Total On-time Per Hour
or Relevant Time Period



NOISE ABATEMENT ACT, 1972

Form 1

Date received.....

Department/
Local Authority/
Other

Source of Complaint.....

Name and address of Complainant.....

Telephone number.....

Nature of Complaint.....

Cause of offending noise.....

Time of day when noise occurs.....

Comments :

.....

.....

Received by.....

Date of investigation..... Time.....

Characteristics or operational conditions of noise source.....

Instrumentation.....

Item.....

Make.....

Type No.....

Date of Performance check(s).....

Weather conditions

Wind direction..... Wind Velocity

Dry bulb T.....

Wet bulb T.....

Sketch map of location.

N.

LOCATION SKETCHShowing measurement position(s), operator's position(s), topographical features,
surface finishes, etc.

E.

W.

[illegible]

Comments :

[illegible]

(Form 1 cont.)

Measured noise level in dB (A) L_A	=
Adjustments Table 5	
„ 6	
„ 7	
Adjusted noise level dB (A) L_{Adj}	=
Base level (40 dB (A) or Table 3)	
Adjustments Table 1	
„ 2	
„ 4	
Acceptable noise level L_{acc}	=
$L_{Adj} - L_{acc}$	=
Comment	 (Signed)
Recommendation	 (Signed)

HEALTH ACT, 1911-1973.

Department of Public Health,
Perth, 10th June, 1974.

PHD. 294/71; Ex.Co. 1565.

HIS Excellency the Governor in Executive Council acting pursuant to the provisions of the Health Act, 1911-1973, has been pleased to make the regulations set forth in the Schedule hereunder.

W. S. DAVIDSON,
Commissioner of Public Health.

Schedule.

Regulations.

- | | |
|------------------------|--|
| Principal regulations. | 1. In these regulations the Sewerage (Lighting, Ventilation and Construction) Regulations, 1971 published in the <i>Government Gazette</i> on the 18th August, 1971 and amended from time to time thereafter by notices so published are referred to as the principal regulations. |
| Reg. 7 amended. | 2. Subregulation (2) of regulation 7 of the principal regulations is amended by adding after the word "airlock" in line one, the passage "shall have a floor area of at least 1.85 square metres and". |

HEALTH ACT, 1911-1973.

Shire of Cuballing.

P.H.D. 1610/56; Ex. Co. 1043.

WHEREAS under the Health Act, 1911-1973, the Governor may cause to be prepared Model By-laws for all or any purposes of the said Act; and whereas Model By-laws described as Series "A" have been prepared, and amended from time to time, and reprinted pursuant to the Reprinting of Regulations Act, 1954, in the *Government Gazette* on 17th July, 1963, and amended from time to time, and further amended by notice published in the *Government Gazette* on 21st December, 1973; and whereas a local authority may adopt such Model By-laws with or without modification: Now, therefore, the Shire of Cuballing being a local authority within the meaning of the Act, and having adopted the Model By-laws, Series "A" as reprinted in the *Government Gazette* on 17th July, 1963, doth hereby resolve and determine that the aforesaid amendment published in the *Government Gazette* on 21st December, 1973 shall be adopted without modification.

Passed at a meeting of the Cuballing Shire Council this 13th day of February, 1974.

S. H. WHITFORD,
President.
F. W. MORGAN,
Acting Shire Clerk.

Approved by His Excellency the Governor in Executive Council, this 5th day of June, 1974.

F. P. KNIGHT,
Clerk of the Council.

HEALTH ACT, 1911-1973.

Shire of Waroona.

P.H.D. 196/57; Ex. Co. 1033.

WHEREAS under the Health Act, 1911-1973, the Governor may cause to be prepared Model By-laws for all or any purposes of the said Act; and whereas Model By-laws described as Series "A" have been prepared, and amended from time to time, and reprinted pursuant to the Reprinting of Regulations Act, 1954, in the *Government Gazette* on 17th July, 1963, and amended from time to time, and further amended by notice published in the *Government Gazette* on 21st December, 1973; and whereas a local authority may adopt such Model By-laws with or without modification: Now, therefore, the Shire of Waroona being a local authority within the meaning of the Act, and having adopted the Model By-laws, Series "A" as reprinted in the *Government Gazette* on 17th July, 1963, doth hereby resolve and determine that the aforesaid amendment published in the *Government Gazette* on 21st December, 1973 shall be adopted without modification.

Passed at a meeting of the Waroona Shire Council this 21st day of February, 1974.

J. H. ISEPPI,
President.
M. D. GASTON,
Shire Clerk.

Approved by His Excellency the Governor in Executive Council, this 5th day of June, 1974.

F. P. KNIGHT,
Clerk of the Council.

HOSPITALS ACT, 1927-1973.

Medical Department,
Perth, 5th June, 1974.

M.5553/71.

HIS Excellency the Governor in Executive Council has been pleased to appoint, under the provisions of the Hospitals Act, 1927-1973, Dr. S. E. Reid as Deputy for Mr. G. H. Chessell on the Teaching Hospitals Advisory Council for the period ending 31st October, 1975, vice Dr. H. Rees, resigned.

H. R. SMITH,
Director of Administration,
Medical and Health Services.

HOSPITALS ACT, 1927-1973.

Medical Department,
Perth, 5th June, 1974.

NS. 1.9.

HIS Excellency the Governor in Executive Council has been pleased to appoint under the provisions of the Hospital's Act, 1927-1973, Mrs. P. J. Hart as a member of the Norseman District Hospital Board of Management for the period ending 31st July, 1975, vice Mr. L. A. Cook resigned.

H. R. SMITH,
Director of Administration,
Medical and Health Services.

HOSPITALS ACT, 1927-1973.

Medical Department,
Perth, 5th June, 1974.

PL.1.9.

HIS Excellency the Governor in Executive Council has been pleased to appoint under the provisions of the Hospitals Act, 1927-1973, Mr. G. Drimatis to be a member of the James T. Pollard Convalescent Hospital for Women for the period ending 30th September, 1974 vice Mr. B. Bradley resigned.

H. R. SMITH,
Director of Administration,
Medical and Health Services.

HOSPITALS ACT, 1927-1973.

Medical Department,
Perth, 5th June, 1974.

RV. 1.9.

HIS Excellency the Governor in Executive Council has been pleased to appoint under the provisions of the Hospitals Act, 1927-1973, Mr. L. Craddock as a member of the Ravensthorpe District Hospital Board of Management for the period ending 31st July, 1974, vice Mr. B. Randall resigned.

H. R. SMITH,
Director of Administration,
Medical and Health Services.

HOSPITALS ACT, 1927-1973.

Medical Department,
Perth, 5th June, 1974.

MM 1.9.

HIS Excellency the Governor in Executive Council has been pleased to cancel the appointment, under the provisions of the Hospitals Act, 1927-1973, of Messrs. G. F. Bailey, J. Balchin, B. Fitzgerald, L. Foley, R. Hudson, S. Satchell, M. G. Thomas, S. R. Thomas, A. Ward; Mesdames E. Carroll, V. Thomas, as members of the Mt. Magnet Hospital Board as from the 1st May, 1974.

H. R. SMITH,
Director of Administration,
Medical and Health Services.

HOSPITALS ACT, 1927-1973.

Medical Department,
Perth, 5th June, 1974.

M.5553/71.

HIS Excellency the Governor in Executive Council has been pleased to appoint, under the provisions of the Hospitals Act, 1927-1973, Dr. K. J. M. Carruthers as Deputy for Dr. W. S. Davidson on the Teaching Hospitals Advisory Council for the period ending 31st October, 1975, vice Dr. D. J. R. Snow, retired.

H. R. SMITH,
Director of Administration,
Medical and Health Services.

POLICE ACT, 1892-1962.

THE following unclaimed Stolen and Found Property will be sold by Public Auction at the rear of the Criminal Investigation Branch, James Street, Perth on Monday 22nd July, 1974 commencing at 9.30 a.m.

STOLEN PROPERTY.

- 72/498—1 blanket, 1 pair gents shoes, 1 regular camera in case.
 72/657—1 bolt cutters, 1 jemmy bar, 1 torch, 1 pair gloves.
 73/130—1 pair trousers, 1 pair jeans, 1 pair shorts, 1 brown jumper, 1 metric converter, 1 sheet, 1 budget tin containing foreign coins.
 73/196—1 briefcase.
 73/197—1 Briefcase.
 73/200—3 paperback books.
 73/201—1 Light meter in case.
 73/203—1 AIWA Cassette Tape Recorder.
 73/234—1 National transistor radio.
 73/236—1 Y/M wrist watch.
 73/243—1 torch.
 73/302—Qty. rusted motor parts.
 73/304—1 gearbox, 1 tailshaft.
 73/324—1 cloth mat.
 73/513—3 clocks, 2 table lamps, 2 piece liquor decantor, 1 radiator, qty. cutlery, miscellaneous items, 1 gents Y/M wrist watch "OMEGA".
 73/533—1 electric base guitar.
 73/539—1 jacket, 1 pair boots, 2 shirts, 1 pair trousers, 1 white belt.
 73/540—1 pair blue flares (ripped seams).
 73/546—2 ladies bicycles.
 73/549—1 electric frypan.
 73/550—1 pair boots, 1 binoculars.
 73/557—1 tachometer, 2 car radios, auto cassette recorder, 2 transistor radios, 1 radio speaker, 1 car fan, qty. tools, set car gauges, 1 carton of sundry articles, 2 steering wheels.
 73/556—1 bundle blankets and bedding.
 73/558—2 pair sunglasses, 1 bottle cutex, cutex remover, face powder, 2 packets cards.
 73/559—1 gents bicycle, qty. of flag bunting.
 73/562—1 Sanyo radio, 1 National radio, 1 H.M.V. radio.
 73/564—1 transistor radio, 1 W/M wrist watch, 5 cigarette lighters, 1 W/M cigarette case, 1 plastic torch, small qty. junk jewellery, 2 knives, 1 small microscope, 6 purses & wallets, qty. foreign currency.
 73/565—4 complete car wheels 4 wheel trims, 3 hub-caps.
 73/566—2 Citizen brand Mark 5 transceivers.
 73/567—5 cassette tapes, electric shaver, transistor radio, camera.
 73/568—1 carton containing sandpaper & miscellaneous articles including drill bits & glue.
 73/572—3 bicycles.
 73/573—1 purple jersey.
 73/578—1 wallet, 2 hubcaps, 1 bicycle, 1 fire extinguisher.
 73/584—1 portable car radio.
 73/585—1 gents Y/M wrist watch "OMEGA".
 73/586A—1 grey jersey, 1 white bras.
 73/590—Metal cash box, esky cooler, qty. tools, qty. glass paper, set drinking glasses, car radio aerial, transistor radio, 6 gents wrist watches, 4 ladies wrist watches, 1 table watch, 1 nurses watch, 1 solo clock, 1 Y/M bracelet, 12 Y/M rings, 1 thermometer, torch batteries, 1 binoculars, 1 tape recorder, 17 assorted pens.
 73/593—1 pair bolt cutters, 1 jemmy, 2 radios, 2 binoculars, 2 cameras, 1 moneybox.
 73/594—1 wide angle binoculars.
 73/597—2 Y/M bangles, 3 rings, 1 brown box.
 73/600—1 Lightburn electric drill & attachments in box.
 73/605—1 wheel complete with tyre and tube, 1 box containing headlamps, tail lamps indicator lamps and indicator unit, generator & coil, part coil electrical wiring.
 73/609—1 movie camera, 1 binoculars.
 73/614—1 water bottle.
 73/615—1 transistor radio.
 73/619—7 bicycles.
 73/622—1 bicycle.
 73/623—15 bicycles, 1 bicycle frame, 1 gladstone bag containing cycle parts.
 73/625—1 ladies white jersey.
 73/628—3 bicycles.
 73/633—Qty. old clothing, 1 old blanket, 1 old sleeping bag, 1 transistor radio with broken case.
 73/634—1 Kleenheat Gas cylinder.
 73/635—2 bicycles.
 73/636—4 bicycles.
 73/638—1 warning lamp.
 73/642—1 Tachometer.
 73/648—1 bicycle, 3 fishing rods with reels, 1 pair binoculars, 1 metal box containing sundry tools, 1 Black & Decker drill with attachments, 2 foam rubber mattresses.
 73/649—1 automatic clock.
 73/651—3 bicycles, 6 large packets cigarettes.
 73/653—1 white metal wristlet watch.
 73/654—2 bicycles.
 73/655—3 boys bicycles, 1 ladies bicycle.
 73/656—1 pair ice skating boots.
 74/1 —1 binoculars, 1 transistor radio, 2 toys, baby's clothing.
 74/9 —2 overnight cases & qty. clothing.
 74/11 —1 pair gloves, 1 belt, qty. tools.
 74/12 —Qty. sugar.
 74/17 —2 mag wheels.
 74/18 —1 blanket, 1 slouch hat.
 74/19 —2 transistor radios, 6 bicycles.
 74/21 —2 Rectilinear speakers, 1 set earphones, 1 Kodak movie camera.
 74/22 —1 grey metal cash box containing old Australian & foreign coins and notes, 2 boxes wall tiles, 2 crash helmets, 2 ladies watches, 2 gents watches, 1 pocket watch, 4 transistor radios, 2 Y/M bracelets, qty. ear-rings, qty. rings, 2 cuff links, qty. tools & car parts, 2 Peak walkie talkie radios, 1 Black & Decker drill, 3 glass jugs, 1 wilkinson sword, 1 camera.
 74/23 —1 Ferris car radio, 1 damaged transistor radio, 4 cameras, 1 transistor radio, 1 auto shaver, 1 Philishaver, 1 car clock, 1 gents wrist watch, 1 cigarette lighter, 1 rear view mirror.
 74/25 —1 bicycle.
 74/26 —7 Radial tyres.
 74/27 —2 cartons containing tools, 1 carton containing gloves and clothing, 1 sleeping bag, 1 axe.
 74/28 —1 Vespa motor scooter, 1 guitar, 1 crash helmet.
 74/32 —13 pairs briefs, 1 scarf.
 74/33 —2 boys bicycles.
 74/36 —5 wooden carved swords & scabbards, 2 wooden carved scabbards.
 74/40 —1 Ferris car cassette player & speaker, 1 transistor car radio, 1 rear vision mirror, 1 Lucas generator, 1 car reading light.
 74/42 —1 car radio, 1 tachometer.
 74/43 —2 Noboru speakers, 3 toolboxes, 1 car spotlight, qty. car parts & electric lead.
 74/46 —1 9 ft. dinghy.
 74/47 —1 electric nibbler, 1 pop-rivet gun, 1 ventilator.
 74/48 —4 Mazda hubcaps.
 74/49 —1 Black and Decker $\frac{3}{4}$ H.D. electric drill, 1 hydraulic pipe bender.
 74/51 —1 gents wrist watch, 1 bicycle.
 74/52 —2 crowbars.
 74/59 —1 glove, 3 spanners, 2 locking pins, 1 file, 3 bicycles, 1 dashboard mat, 1 microscope and slides, 6 pkts. cigarette papers, 4 pkts. Tally-Ho, 1 tin tomato puree, 2 tins Watsonia meat.
 74/79 —2 cans Emu export lager, 1 cigarette case, 1 torch, 3 padlocks, metal case containing key ring.
 74/84 —4 bicycles, 1 solo portable pump and attachments.
 74/86 —1 bicycle, pedals and wheel missing.
 74/91 —1 bicycle.
 74/95 —1 8 ft. tent, tent fly and tent fitting, 1 ladies bicycle.

- 74/102—2 car generators, 1 car jack, 2 jack handles. 1 wheel and tyre.
- 74/109—1 shopping bag, 1 purse, 1 Y/M ring, 2 W/M earrings, 2 Y/M pendants, 4 bicycles.
- 74/121—46 spark plugs, 40 tail and stop light globes, 3 rolls insulator tape.
- 74/128—1 pair field glasses, 1 umbrella, 2 screw drivers, 1 sunglasses, 2 crash helmets.
- 74/129—1 transistor radio, 1 cement mixer with engine, 2 sterling silver rings.
- 74/132—1 gents bicycle.
- 74/137—1 torch, 1 travelling rug, 1 fishing rod and reel, 2 aluminium window frames complete with glass.
- 74/139—6 stereo records, 1 pirchbar, 1 pair shoes, 1 glove, 4 bicycles, 1 part bicycle.
- 74/148—2 bicycles, 1 gents W/M wrist watch.
- 74/149—4 bicycles.
- 74/151—1 Lambretta scooter, 1 black bag and sundries, 2 bicycles.
- 74/158—2 pkts. pipe tobacco, 2 pkts. cigars.
- 74/160—1 battery "Multi-fit".
- 74/163—1 metal cabinet fitted brass padlock, 1 wallet.
- 74/168—1 camera, 2 calculator machines.
- 74/171—2 175 H.B. 13 tubeless radial tyres and rims, 1 bicycle.
- 74/177—5 bicycles.
- 74/188—3 bicycles.
- 74/192—1 torch, 1 blanket, 1 fishnet rope and anchor.
- 74/196—1 Richomatic 35 MM camera.
- 74/199—1 bicycle.
- 74/205—1 bicycle.
- 74/220—1 pair jeans, 1 gents W/watch, 1 bicycle.
- 74/239—5 stereo cassette tapes, 2 bicycles.
- 74/241—(Part) 1 Ronson shaver, 1 electric drill, electric flex and reel.
- 74/242—1 bicycle.
- 74/246—1 domestic slicer, 1 field glasses, 1 bicycle lighting set, 2 bicycles.
- 74/251—Bicycle seat and wheel, 1 bicycle frame, 2 bicycles.
- 74/254—2 bicycles.
- 74/257—3 bicycles.
- 74/258—1 bicycle.
- 74/265—Qty. womens clothing, 1 towel.
- 74/286—3 gents cycles, 2 bottles Starwine, 1x3 Kilo bag Rose fertilizer.
- 74/297—1 bicycle.
- 74/315—1 torch, 3 cups saucers and plates, 1 box containing string of pearls.
- 73/370—\$2 U.S.A. coins.
- 73/374—1 ladies fur coat, 2 sunglasses, 1 purse, 1 bag containing clothes, 1 Y/M ring.
- 73/380—1 wallet, 2 purses, 1 necklace.
- 73/381—Part bale of wool.
- 73/383—1 sleeping bag, 2 pairs trousers, 1 pair shorts.
- 73/384—1 handbag, purse, cosmetics and 2 books.
- 73/388—1 suitcase and 1 kitbag containing clothing.
- 73/391—2 car extension speakers.
- 73/392—1 hubcap.
- 73/394—1 gents wallet.
- 73/395—1 Dunlop light track wheel.
- 73/399—2 KRNSA Volumes 1 and 2, 1 paperback and incense sticks.
- 73/401—1 x $\frac{1}{2}$ gal. container of corrosion inhibitor, 1 reading glasses in case, 1 purse, 1 wallet, 1 chrome wing mirror, 1 vinyl bag containing cosmetics and 1 pair sunglasses, 1 transistor radio, 1 knife sharpener, 1 purse and nail clipper.
- 73/404—1 ladies wrist watch, 1 shoulder bag, 1 attache case, 1 biro, 1 umbrella, qty. clothing.
- 73/414—1 brown wallet.
- 73/415—Qty. clothing, slide rules, pens, wallets, purses, plastic raincoats, umbrellas, pencil cases, spectacles and sunglasses.
- 73/422—1 x 2 cell torch, 1 pair crutches, 1 pair spectacles, 1 leather key holder.
- 73/425—1 ladies Y/M wrist watch.
- 73/431—1 blue vinyl apron and 2 leather razor straps, 1 oroton purse, 1 pair reading glasses, 1 brown bag, 1 hairdryer and sundry items.
- 73/433—1 brown leather purse, 1 English 3 piece.
- 74/4 —1 cloth purse.
- 74/9 —Qty: wallets, purses, cardigans, 1 Y/M wrist watch, qty. umbrellas, 1 bracket scarf and wig, doll, womens shoes, walking sticks.
- 74/19 —Qty. pencil cases, drawing instruments, purses, 1 umbrella, 1 pair sunglasses.
- 74/34 —Qty. purses, sunglasses, 1 Y/M necklace pendant, 1 Y/M pen.
- 74/32 —Qty. books, pencil cases, 1 cigarette lighter.
- 74/41 —1 safety helmet, 1 jacket, 1 shirt, 1 pair shoes.
- 74/58 —1 sunglasses, 1 purse, 1 blanket, 1 W/M bracelet, 2 hubcaps and wheeltrims, 2 wallets, 1 can basket and thermos flask.
- 74/60 —1 ladies black purse, 1 oroton purse, 1 bundle clothing and footwear.
- 74/76 —1 canvas bag, 1 pair boots, sox and shorts, 1 hubcap, 2 spearguns, 1 transistor radio, 1 radio speaker.
- 74/79 —1 gents wallet, 1 metal grapple hook, 1 x 8 ft. clinker built fibreglass dinghy, 1 pair denim jeans.
- 74/80 —1 ladies Y/M wrist watch.
- 74/82 —1 ladies oroton purse.
- 74/90 —1 truck tube 10.00 x 20, 1 black purse.
- 74/91 —1 shoulder bag.
- 74/92 —1 spectacles, 1 rabbit skin purse, 1 straw shopping bag, 1 rug, 3 pairs childrens bathers, 1 electric shaver, 3 plans.
- 74/94 —1 pair childrens rubber boots, 1 set gauges.
- 74/99 —1 purse.
- 74/100—1 briefcase, 1 street directory, 1 map of W.A.
- 74/101—1 beach towel.
- 74/104—1 drawing of landscape, 1 Y/M chain bracelet, 1 ladies handbag, 1 ladies coat, 1 ladies pants, 2 purses, 1 gents jumper.
- 74/111—1 multi coloured purse.
- 74/115—1 brown purse.
- 74/120—2 pairs spectacles.
- 74/121—1 raffia bag and babies clothing, 2 Y/M rings, 1 typewriter 5.6 x 15.
- 74/124—3 purses, 2 Koyo pillow block bearing units, 1 gents w/watch, 1 Y/M ring, 1 W/M bracelet, 1 handbag, 1 medallion and chain, 1 watch, 1 hairbrush.
- 74/125—1 pullover, 1 slacks, 1 pantyhose, 1 dress, knife, mirror, razor, shaving cream, 1 gents trousers and shirts.

FOUND PROPERTY.

- 72/59 —6 toolboxes and contents, 3 wooden boxes and contents, 7 suitcases and contents, 4 attache cases grips and contents, qty. personal effects.
- 73/314—Qty. purses and clothing (Royal Show).
- 73/322—2 scarves, 1 ring, 1 wrist watch.
- 73/325—2 wallets, 1 compass, 1 torch, 1 jacket, 1 purse, 1 shoulder bag, 1 bottle wine, 1 carry bag and baby clothing, 1 surveyors tripod 1 pair shoes, 1 purple mat.
- 73/330—1 Flat field magnifier in case.
- 73/332—ex Taxis—qty. clothing, handbags, umbrellas.
- 73/334—1 brown purse.
- 73/340—1 key case.
- 73/347—2 wallets.
- 73/348—1 purse, 1 wallet.
- 73/350—16 wristlet watches, 1 Y/M engagement ring.
- 73/352—1 sports glass pocket binoculars.
- 73/354—1 carrybag containing gents clothing.
- 73/355—2 hand microphones. 1 icing set.
- 73/356—1 spectacles.
- 73/358—1 purse.
- 73/362—2 rings, 1 watch, qty. umbrellas, clothing and pens
- 73/363—1 transistor radio, 1 St. Christopher medal on chain, 1 Y/M ring with white stone, 2 spectacles, 1 Y/M bracelet, 1 schoolbag and books, 1 shawl.
- 73/369—2 umbrellas, 1 pair gents boots, 1 pair sox, 1 shoulder bag, 1 W/M bracelet.

- 74/128—1 stadium helmet.
 74/139—1 wallet and cheque book holder.
 74/140—1 transistor radio, 1 purse, 1 shopping bag, 1 artificial leg with shoe and sock.
 74/153—1 petrol cap, assorted childrens clothes, qty. clothing.
 74/154—1 torch, 1 car emblem, 1 ladies Y/M wrist watch, 1 wallet, 1 purse, 1 tablecloth, 1 jumper.
 74/156—1 cigar tin, 1 gents Y/M wrist watch.
 74/157—2 pairs trousers, qty. mens clothing, 1 wheelbarrow, 1 wallet, 1 car seat, 1 fire extinguisher.
 74/162—1 crash helmet.
 74/163—1 purse, qty. grey plastic tubing, 1 case and clothing, 4 wrist watches, 1 kerosene warning lamp, 3 cassette tapes, 1 green sleeping bag.
 74/164—1 canvas bag containing blanket, metal plate and fork and knife, 1 swag of blankets and mattress, 1 x 600 x 16 tyre trim, 1 suitcase and clothing.
 74/168—1 Sher electric drill, 1 extension light lead, 1 tin CRC 666, 1 tin containing electric suppressors, condensers and switches, qty. drill bits spanners pliers, nuts and bolts.
 74/170—1 white canvas tent fly.
 74/171—14 carton beer, 25 bottles beer, 2 bottles wine 1 bottle brandy.
 74/181—1 wire spring bed base.
 74/190—1 Y/M ring, 1 pair spectacles, 1 W/M chain and cross, 1 leather pouch and 1920 penny, 2 M/cycle helmets, 1 x 3 lb capacity fire extinguisher.
 74/192—1 gents Orlina w/watch.
 74/193—1 gents Y/M ring, 1 hub cap.
 74/197—2 wallets, 2 dzn, cans orange juice, 1 tripod type telescope stand, 1 heavy duty car battery, 2 pieces filter, qty. clothing, 20 x 10 ft. P.V.C, wall mouldings, 2 w/ watches, 1 multi coloured bag containing clothing, 1 shopping bag, 1 pair spectacles, 1 Y/M brooch, 16 paper back novels.

TRAFFIC ACT, 1919-1973.

Department of Motor Vehicles,
 Perth, 14th June, 1974.

D.M.V. 74/27.

HIS Excellency the Governor in Executive Council acting under the provisions of the Traffic Act, 1919-1973 has been pleased to make the regulations set forth in the Schedule below to take effect on and from the 1st July, 1974.

A. T. MONCK,
 Director.

Schedule.

Regulations.

1. In these regulations the Road Traffic Code, 1965, published in the *Government Gazette* on the 30th December, 1965 and reprinted as amended in the *Government Gazette* on the 22nd January, 1970 and amended from time to time thereafter by notices so published is referred to as the principal regulations.

2. The principal regulations are amended in the manner set forth in the Schedule below—

Provision amended	Amendment
Regulation 103 (2)	Delete "M.P.H." in line 16, substitute "km/h".
Regulation 103 (2)	Delete "tons" in line 19, substitute "tonnes".
Regulation 103 (2)	Delete "tons" in line 20, substitute "tonnes".
Regulation 402 (6)	Delete "Tons" first appearing in line 2 of paragraph (b), substitute "Tonnes".
Regulation 402 (6)	Delete "Tons" secondly appearing in line 2 of paragraph (b), substitute "Tonnes".
Regulation 402 (6)	Delete "Tons" in line 3 of paragraph (b), substitute "Tonnes".
Regulation 402 (6)	Delete "M.P.H." in line 2 of paragraph (c), substitute "km/h".
Regulation 402 (6)	Delete "miles per hour" in line 3 of paragraph (c), substitute "kilometres per hour".
Regulation 1001 (1)	Delete "65 miles per hour" in line 2, substitute "110 kilometres per hour".
Regulation 1001 (1)	Delete "35 miles per hour" in lines 1 and 2 of paragraph (a), substitute "60 kilometres per hour".
Regulation 1001 (1)	Delete "miles per hour" in line 1 of paragraph (b), substitute "kilometres per hour".
Regulation 1001 (2)	Delete "60 miles per hour" in line 3 of paragraph (a), substitute "100 kilometres per hour".
Regulation 1001 (2)	Delete "50 miles per hour" in line 3 of paragraph (b), substitute "80 kilometres per hour".
Regulation 1001 (2)	Delete "30 miles per hour" in subparagraph (i) of paragraph (c), substitute "50 kilometres per hour".
Regulation 1001 (2)	Delete "40 miles per hour" in subparagraph (ii) of paragraph (c), substitute "70 kilometres per hour".
Regulation 1001 (2)	Delete "60 miles per hour" in line 3 of subparagraph (i) of paragraph (d), substitute "100 kilometres per hour".

SCHEDULE—continued.

Provision amended	Amendment
Regulation 1001 (2)	Delete "45 miles per hour" in line 3 of subparagraph (ii) of paragraph (d), substitute "80 kilometres per hour".
Regulation 1001 (2)	Delete "50 miles per hour" in line 2 of paragraph (e), substitute "80 kilometres per hour".
Regulation 1001 (8)	Delete "45 miles per hour" in line 6, substitute "80 kilometres per hour".
Regulation 1003	Delete "20 miles per hour" in lines 2 and 3 of paragraph (b), substitute "30 kilometres per hour".
Regulation 1003	Delete "20 m.p.h." in line 4 of paragraph (b), substitute "30 km/h".
Regulation 1003	Delete "20 miles per hour" in line 4 of paragraph (b), substitute "30 kilometres per hour".
Regulation 1004	Delete "25 miles per hour" in line 3 of paragraph (a), substitute "40 kilometres per hour".
Regulation 1004	Delete "30 miles per hour" in line 3 of paragraph (b), substitute "50 kilometres per hour".
Regulation 1202 (2)	Delete "35 miles per hour" in lines 4 and 5, substitute "60 kilometres per hour".
Regulation 1210 (1)	Delete "five miles per hour" in line 3 of subparagraph (ii) of paragraph (b), substitute "10 kilometres per hour".
Regulation 1804	Delete "35 miles per hour" in paragraph (a), substitute "60 kilometres per hour".
Regulation 1806 (2)	Delete "5 miles per hour" in line 2, substitute "10 kilometres per hour".

TRAFFIC ACT, 1919-1973.

Department of Motor Vehicles,
Perth, 14th June, 1974.

D.M.V. 74/27.

HIS Excellency the Governor in Executive Council acting under the provisions of the Traffic Act, 1919-1973, has been pleased to make the regulations set forth in the Schedule below to take effect on and from the 1st July, 1974.

A. T. MONCK,
Director.

Schedule.

Regulations.

1. In these regulations the Traffic (Taxi-cars) Regulations, 1966 published in the *Government Gazette* on the 13th June, 1966 and reprinted as amended in the *Government Gazette* on the 9th April, 1970 and amended from time to time thereafter are referred to as the principal regulations.

2. Regulation 39 of the principal regulations is amended by deleting the passage "15 miles per hour" in line two of subparagraph (ii) of paragraph (o) and substituting the passage "25 kilometres per hour".

TRAFFIC ACT, 1919-1973.

Department of Motor Vehicles,
Perth, 14th June, 1974.

D.M.V. 74/27.

HIS Excellency the Governor in Executive Council acting under the provisions of the Traffic Act, 1919-1973, has been pleased to make the regulations set forth in the Schedule below to take effect on and from the 1st July, 1974.

A. T. MONCK,
Director.

Schedule.

Regulations.

1. In these regulations the Vehicle Standards Regulations, 1965, published in the *Government Gazette* on the 30th December, 1965, and reprinted as amended in the *Government Gazette* on the 30th December, 1971, and amended from time to time thereafter by notices so published are referred to as the principal regulations.

2. The principal regulations are amended in the manner set forth in the Schedule below—

Schedule.

Provision amended	Amendment.
Regulation 203 (5)	Delete "thirty miles per hour" in line 3, substitute "50 kilometres per hour".
Regulation 601 (2)	Delete "25 miles per hour" in line 2 of paragraph (b), substitute "40 kilometres per hour".

FAUNA CONSERVATION ACT, 1950-1970.

Department of Fisheries and Fauna,
Perth, 18th June, 1974.

IT is hereby noted for general information that the Hon. Minister for Fisheries and Fauna has appointed the following person as an Honorary Warden of Fauna:—

Mr. Reginald John Devenish-Mearses, of P.O. Box 147, Pinjarra.

H. B. SHUGG,
Chief Warden of Fauna.

FISHERIES ACT, 1905-1971.

Part IIIB—Processing Licenses.

F. & F. 305/74.

THE public is hereby notified that I have issued a permit to North West Fisheries, Coral Bay, via Carnarvon 6701, to establish a processing establishment to process fish in pursuance of the provisions of section 35C of the Fisheries Act, 1905-1971 at Maud's Landing Lots 23 and 28, subject to the following conditions:—

- (1) That the processing establishment subject to this permit shall comply with the requirements of the Fisheries Act, 1905-1971 and all Regulations, Orders in Council and Notices issued thereunder.
- (2) That the processing establishment shall not be used for the processing of rock lobsters.
- (3) That the processing establishment shall not be used for the processing of prawns.
- (4) That the processing establishment subject to this Permit shall comply with the requirements of the Health Act, 1911.
- (5) That the processing establishment subject to this Permit shall be registered as an export establishment pursuant to the provisions of the Export (Fish) regulations made under the provisions of the Customs Act, 1901, and its amendments and the Commercial (Trade Descriptions) Act, 1905, and its amendments, of the Parliament of the Commonwealth, should it be used to process fish for export.

In accordance with the provisions of section 35K, any person aggrieved by this decision may, within fourteen days after publication of this notice, appeal against the same by lodging with the nearest Clerk of the Court of Petty Sessions a notice of appeal containing a written statement of the grounds of his appeal; and also such person shall serve or cause to be served a copy of the notice of his appeal on the Director of Fisheries, within seven days after lodging the notice with the Clerk of the Court of Petty Sessions.

B. K. BOWEN,
Director of Fisheries.

FORFEITURES.

THE following leases and licenses together with all rights, titles and interest therein have this day been forfeited to the Crown under the Land Act, 1933-1972, for the reasons stated:—

Name; Lease or License; District; Reason; Corres; Plan.

Bunning Bros. Pty. Ltd.; 338/10616; Coolgardie Lot 396; non-compliance with conditions; 1888/68; Townsite.

Debeaux, R. A. & P. O.; 338/10835; Meekatharra Lot 235; non-compliance with conditions; 10109/12; Townsite.

Gal, J. G.; 347/15180; Hay Location 1652; non-compliance with conditions; 836/63; 452D/40.

Gerodetti, P.; 338/10082; Jerramungup Lot 51; non-compliance with conditions; 3611/65; Townsite.

Goldfields Medical Fund Incorporated; 338/11033; Kalgoorlie Lot 2158; non-compliance with conditions; 9679/06; Townsite.

Lesco Pty. Ltd.; 338/10803; Roebourne Lot 506; non-compliance with conditions; 365/71; Townsite.

Maier, E.; 3116/5038; Exmouth Lot 831; non-compliance with conditions; 2134/71; Townsite.

Parnell, W. E. & M.; 338/9911; Jerramungup Lot 97; non-compliance with conditions; 1048/58; Townsite.

Pilbara Laboratories Pty. Ltd.; 345A/2527; Witte-noom Gorge Lot 266; non-payment of instalments; 2503/73; Townsite.

Sweetman, D. & M.; 333/11031; Denison Lot 409; non-compliance with conditions; 1499/70; Townsite.

Ireland, S. C.; 3116/4360; Roebourne Lot 460; non-compliance with conditions; 4204/69; Townsite.

20th June, 1974.

F. W. BYFIELD,
Under Secretary for Lands.

RESERVES.

Department of Lands and Surveys,
Perth, 21st June, 1974.

HIS Excellency the Governor in Executive Council has been pleased to set apart as Public Reserves the land described below for the purposes therein set forth.

Corres. 2109/72.

ALBANY.—No. 32547 (Drainage), Lot No. 1244 (86 square metres). (Diagram 80466, Plan A29-4 (Burt and Suffolk Streets).)

Corres. 1094/72.

BULARA.—No. 32617 (Racecourse), Loc. No. 21 (31,7140 hectares). (Diagram 80439, Plan Halls Creek Townsite Gordon Downs 4 mile.)

Corres. 758/70.

CANNING.—No. 32553 (Schoolsite), Loc. No. 2543, formerly portion of Canning Location 16 and being part of Lot 1219 on Plan 2608 and part of Lot 1218 on Plan 3314 (3.9789 hectares). (Plan F80-4 (Balfour and Corfield Streets, Gosnells).)

Corres. 758/70.

CANNING.—No. 32554 (Drainage), Loc. No. 2477, formerly portion of Canning Location 16 and being part of Lot 1219 on Plan 2608 and part of Lot 1218 on Plan 3314 (680 square metres). (Diagram 80213, Plan F80-4 (Balfour Street, Gosnells).)

Corres. 2041/71.

CANNING.—No. 32573 (Drain), Loc. No. 5282, formerly portion of Canning Location 25, being Lot 476 on Plan 10084 (212 square metres). (Plan F60-4 (The Taffrail, Willetton).)

Corres. 2911/72.

CANNING.—No. 32574 (Recreation (John Creaney Park)), Loc. No. 2583, formerly portion of Canning Location 28, being Lot 165 on Plan 10501 (4.7411 hectares). (Plan F60-4 (corner Benningfield Road and Hardy Street, Bullcreek).)

Corres. 669/70.

CANNING.—No. 32576 (Drain), Loc. No. 2580, formerly portion of Canning Location 31, being the portion coloured blue and marked "Drain Reserve" on Diagram 40161 (948 square metres). (Plan F160-4 (near Toorak Road, Armadale).)

Corres. 2395/72.

CANNING.—No. 32578 (Recreation), Loc. No. 2575 formerly portion of Canning Location 21 being Lot 427 on Plan 10672 (1.4999 hectares). (Plan F46-4 (corner Jaccard Way and Metcalf Road, Lynwood).)

Corres. 3640/71.

CANNING.—No. 32580 (Recreation), Loc. No. 2574, formerly portion of Canning Location 21, being lot 172 on Plan 10212 (1.115 square metres). (Plan F46-4 (Flinds Place, Lynwood).)

Corres. 4388/69.

CANNING.—No. 32584 (Recreation), Loc. No. 2579, formerly portion of Canning Location 31, being lots 60 and 61 on Plan 9623 (1 822 square metres). (Plan K113-4 (Slee Avenue, Kelmscott).)

Corres. 2904/72.

CANNING.—No. 32624 (Recreation), Loc. No. 2587, formerly portion of Canning Location 13, being lot 27 on Diagram 44578 (3 071 square metres). (Plan K49-4 (Teak Way, Maddington).)

Corres. 2767/58.

CANNING.—No. 32628 (Library), Loc. No. 2517 (2 782 square metres). (Diagram 80306, Plan F44-4 (Moolyeen Road, Brentwood).)

Corres. 3083/69.

CANNING.—No. 32629 (Kindergarten and Infant Health Centre), Loc. No. 2518 (2 782 square metres). (Diagram 80306, Plan F44-4 (Moolyeen Road, Brentwood).)

Corres. 367/68.

CARNARVON.—No. 32536 (Use and Requirements of the Shire of Carnarvon), Lot No. 1179 (44.9197 hectares). (Plan Carnarvon Regional).)

Corres. 2015/71.

COCKBURN SOUND.—No. 32581 (Recreation), Loc. No. 2265, formerly portion of Cockburn Sound Location 10, being lot 79 on Plan 8991 (2 914 square metres). (Plan F74-4 (Mopsa Way, Coolbellup).)

Corres. 2308/70.

COCKBURN SOUND.—No. 32583 (Drain), Loc. No. 2266, formerly portion of Cockburn Sound Location 16, being the portion coloured blue and marked "Drain Reserve" on Plan 9818 (683 square metres). (Plan Pinjarra 15.30 (near Salter Street, Pinjarra).)

Corres. 1283/72.

COOLGARDIE.—No. 32644 (Water Supply Depot (P.W.D.)), Lot No. 2121 (2.2572 hectares). (Diagram 80600, Plan Coolgardie 9.11 (Arizona Street and Londonderry Road).)

Corres. 6030/48.

DUNSBOROUGH.—No. 32649 (Church Site (Bryant Memorial Congregational Church)), Lot Nos. 140 and 141 (2 317 square metres). (Plan Dunsborough Townsite (Gibney Street).)

Corres. 3477/64.

ESPERANCE AND OLDFIELD.—No. 32590 (National Park), Loc. Nos. 1960 and 1263, respectively (about 10 667.513 5 hectares). (Miscellaneous Plan 665, Plan 422/80.)

Corres. 1165/74.

ESPERANCE.—No. 32601 (Preservation of Historic Buildings), Loc. No. 1961, formerly Esperance Location 3 (16.187 4 hectares). (Plan 422/80.)

Corres. 1320/74.

ESPERANCE.—No. 32632 (Church Site—Jehovah's Witness), Lot Nos. 369 and 370 (1 618 square metres). (Original Plan 9753, Plan E109-4 (Black Street, Esperance).)

Corres. 2912/69.

GERALDTON.—No. 32579—(Recreation), Lot No. 2637, formerly portion of Geraldton Lot 835 being lot 19 on Plan 9439 (2 028 square metres). (Plan N245-5 (Vincent Street, Geraldton).)

Corres. 5232/30, V2.

GLEN FORREST AND GREENMOUNT SUB-URBAN AREA.—No. 32651 (Water Supply), Lot No. 157 and Lots 112 and 113, respectively (27.167 1 hectares). (Plans M164-4 and M180-4 (Glenburn Road, Glen Forrest).)

Corres. 1278/72.

GNOWANGERUP.—No. 32555 (Aged Peoples' Homes), Lot No. 369, formerly portion of Kojonup Location 2387 being part of Lot 118 on Plan 3239 (2 714 square metres). (Diagram 80114, Plan Gnowangerup Townsite (Denny Street).)

Corres. 1784/72.

GREENMOUNT SUBURBAN AREA.—No. 32570 (Drain), Lot No. 534, formerly portion of Greenmount Suburban Area Lot 75, being the portion

coloured blue and marked "Drain Reserve" on Diagram 44083 (835 square metres). (Plan M164-4 (McGlew Road, Glen Forrest).)

Corres. 885/72.

JANDAKOT AGRICULTURAL AREA.—No. 32635 (Recreation), Lot No. 427 (8.126 3 hectares). (Plan F173-4 (Gibbs Road, Mandogalup).)

Corres. 1634/72.

KALUWIRI.—No. 32620 (Water Supply), Loc. Nos. 11 and 12 (2.635 3 hectares). (Original Plan 13174, Plan 52/300.)

Corres. 2321/70.

KARRINYUP.—No. 32596 (Recreation), Lot No. 477, formerly portion of Swan Location 92, being Lot 238 on Plan 9813 (610 square metres). (Plan P121-4 (Hodder Way, Karrinyup).)

Corres. 3760/68.

KATANNING.—No. 32627 (Recreation), Lot No. 986, formerly portion of Kojonup Location 1619, being Lot 128 on Plan 9262 (6 470 square metres). (Plan Katanning North (Round Drive, Katanning).)

Corres. 2461/72.

KOORDA.—No. 32548 (Kindergarten Site), Lot No. 257 (1 437 square metres). (Diagram 80499, Plan Koorda Townsite.)

Corres. 2109/69.

MARBLE BAR.—No. 32622 (Water Supply), Lot No. 263 (1 619 square metres). (Diagram 80579, Plan Marble Bar Townsite.)

Corres. 1692/72.

MEEKATHARRA.—No. 32543 (Recreation, Wild Life Sanctuary and Historical Museum), Lot No. 749 (1.935 9 hectares). (Diagram 80360, Plan Meekatharra Townsite (Main Street).)

Corres. 3613/68.

MERREDIN.—No. 32542 (Railway), Lot No. 1276 (about 3.110 0 hectares). (Plan Merredin 36:37 (Railway Avenue).)

Corres. 1752/74.

MOSMAN PARK.—No. 32588 (Recreation), Lot No. 605 (1.711 6 hectares). (Diagram 80242, Plan F25-4 (McCabe Street).)

Corres. 886/72.

MOSMAN PARK.—No. 32589 (Aged Persons Homes), Lot No. 606 (1.168 6 hectares). (Diagram 80242, Plan F25-4 (McCabe Street).)

Corres. 2925/73.

MOUNT MAGNET.—No. 32625 (Use and Requirements of the Shire of Mount Magnet), Lot No. 152 (1 012 square metres). (Plan Mount Magnet Townsite (Attwood Street).)

Corres. 1839/74.

NELSON.—No. 32630 (Gravel), Loc. No. 13053 (14.811 5 hectares). (Diagram 76015, Plan 454B/40 F.1.)

Corres. 9496/03.

NULLAGINE.—No. 32645 (Cemetery), Lot No. 171 (1.363 9 hectares). (Original Plan 13166, Plan Nullagine Townsite (Great Northern Highway).)

Corres. 3511/70.

PERTH.—No. 32546 (Pedestrian Access Way), Lot No. 862 (1727 cubic metres). (Original Plan 13120, Plan P220-2 NE.)

Corres. 499/73.

PLANTAGENET.—No. 32558 (Recreation), Loc. No. 7246, formerly portion of Plantagenet Location 42 and being Lot 67 on Diagram 45001 (6 725 square metres). (Plan Albany 13-4 (Lindfield Crescent, Albany).)

Corres. 3346/69.

PLANTAGENET.—No. 32597 (Recreation), Loc. No. 7247, formerly portion of Plantagenet Location 24, being Lot 7 on Diagram 38999 (2 109 square metres). (Plan A60-4 (Queen Street, Albany).)

Corres. 3016/71.

PORT HEDLAND.—No. 32556 (Drainage), Lot No. 2527, formerly portion of Port Hedland Lot 1700 (321 square metres). (Original Plan 12203, Plan South Hedland 25.24 (Parker and Lawson Streets).)

Corres. 1527/71.

PORT HEDLAND.—No. 32557 (Pedestrian Access Way), Lot No's 2526 and 2528, formerly portions of Port Hedland Lot 1700 (438 square metres). (Original Plan 12203, Plan South Hedland 25.24 (Parker and Lawson Streets).)

Corres. 1934/72.

PORT HEDLAND.—No. 32643 (Sub-station Site (S.E.C.)), Lot No. 2514 (9.112 0 hectares). (Original Plan 13177, Plan Port Hedland Regional, Sheet 5 (Harwell Way and Finucane Riad).)

Corres. 2113/71.

PORT HEDLAND.—No. 32648 (Police Station Site), Lot No. 2516 (7 218 square metres). (Original Plan 80287, Plan Port Hedland Regional, Sheet 5 (Somerset Crescent and Ellery Court).)

Corres. 3147/71.

SUSSEX.—No. 32562 (Drain), Loc. No. 4604, formerly portion of each of Sussex Locations 642, 643 and 808 and being Lot 1 the subject of Diagram 45149 (9.775 3 hectares). (Plan 413B/40 F.2.)

Corres. 2637/70.

VICTORIA.—No. 32569 (Recreation), Loc. No. 11149, formerly portion of Victoria Location 2127, being lot 132 on diagram 41019 (7 540 square metres). (Plan G52-4 (Adlam Street, Geraldton).)

Corres. 300/67.

WELLINGTON.—No. 3256 (Recreation), Loc. No. 5158, formerly portion of Wellington Location 41, being lot 76 on Diagram 28980 (911 square metres). (Plan B101-4 (Goldsmith Road, Bunbury).)

Corres. 1986/74.

WYNDHAM.—No. 32654 (Sewerage Pumping Station), Lot No. 1251 (3 020 square metres). (Plan Wyndham, Sheet 2 (Durack Road).)

Corres. 837/70.

SWAN.—No. 32560 (Water Supply), Loc. No. 8513, formerly portion of Swan Location 7562 (1.059 8 hectares). (Original Plan 12060, Plans M177-4, M193-4 (Adelaide Street and Kalamunda Road, Maida Vale).)

Corres. 2330/68.

SWAN.—No. 32565 (Drain), Loc. No. 9024, formerly portion of Swan Location 1214, being the portion coloured blue and marked "Drain Reserve" on Diagram 36588 (898 square metres). (Plan P141-4 (Hokesfern Street Morley).)

Corres. 1012/74.

SWAN.—No. 32586 (High and Primary School Site (Greenwood)), Loc. No. 9034, formerly portion of Swan Location 1315 being Lot 846 on Diagram 44722 (12.204 5 hectares). (Plans Perth 2000 Bg 34/09.38, Bg 34/09.39.)

Corres. 1064/71.

SWAN.—No. 32567 (Recreation), Loc. No. 9029, formerly portion of Swan Location 1370, being Lot 1006 on Plan 9971 (1.560 6 hectares). (Plan Swan 2000 BG 35/07.02 (Rosette Close, Craigie).)

Corres. 550/71.

SWAN.—No. 32568 (Drain), Loc. No. 9030, formerly portion of Swan Location 1182, being the portion coloured blue and marked "Drain Reserve" on diagram 43574 (4 070 square metres). (Plan P141-4 (Havendale Crescent, Dianella).)

Corres. 2473/70.

SWAN.—No. 32575 (Recreation), Loc. No. 9031, formerly portion of Swan Location 1370, being lot 1003 on Plan 9850 (1.826 1 hectares). (Plan Swan 2000 BG 35/07.02 (Madana Place, Craigie).)

Corres. 1811/72.

SWAN.—No. 32577 (Recreation), Loc. No. 9025, formerly portion of Swan Location 820 being Lot 50 on Plan 10320 (3 999 square metres). (Plan Perth 2000 BG 34/10.39 (Elmhurst Way, Greenwood).)

Corres. 1471/69.

SWAN.—No. 32585 (Drain), Loc. No. 9023, formerly portion of Swan Location 1216 being the portions coloured blue and marked "Drain Reserve" on Diagrams 38893 and 39177 (1 085 square metres). (Plan P142-4 (Southwark Way, Morley).)

Corres. 1130/71.

SWAN.—No. 32587 (Recreation), Loc. No. 9041, formerly portion of Swan Location V, being lot 31 on plan 9948 (1.515 hectares). (Plan P156-4 (The Strand and Lennard Street, Dianella).)

Corres. 1288/71.

SWAN.—No. 32613 (Recreation), Loc. No. 9035, formerly portion of Swan Location 2791, being lot 64 on Plan 10025 (6 392 square metres). (Plan M209-4 (Cootamundra Way, Maida Vale).)

Corres. 1183/71.

SWAN.—No. 32615 (Recreation), Loc. No. 9048, formerly portion of Swan Location 8373, being lot 323, on Plan 9964 (688 square metres). (Plan Perth 2000 (BG 34/10.38) (Allenswood Road, Greenwood).)

Corres. 1182/71.

SWAN.—No. 32616 (Recreation), Loc. No. 9049, formerly portion of Swan Location 8373, being lot 19 on plan 9962 (5 094 square metres). (Plan Perth 2000 BG 34/10.38 (Leschenaultia Street, Greenwood).)

Corres. 780/23.

SWAN.—No. 32631 (Sewerage), Loc. No. 8946 (583 square metres). (Diagram 80514, Plan P123-4 (Jones Street, Balcatta).)

F. W. BYFIELD,
Under Secretary for Lands.

AMENDMENT OF RESERVES.

Department of Lands and Surveys,
Perth, 21st June, 1974.

HIS Excellency the Governor in Executive Council has been pleased to approve, under section 37 of the Land Act, 1933-1972, as follows:—

Corres. 2490/91.—Of the amendment of Reserve No. 2065 (Swan District) "National Park" to include Swan Location 8982 (formerly portion of Swan Location 1316 and being part of the land on Plan 733) and of its area being increased to about 172.086 3 hectares accordingly. (Plan Tood-yay 40, Sheet 3 B. 3, 4.)

Corres. 2851/00.—Of the amendment of Class "B" Reserve No. 7133 (Mosman Park lot 159) "Public Utility" to exclude those portions of the areas coloured dark brown and Mosman Park lot 159 both as surveyed and shown on Lands and Surveys Diagram 80242 and of its area being reduced to 3.123 4 hectares, accordingly. (Plan F25-4 (McCabe Street).)

Corres. 24/95, V2.—Of the amendment of Reserve No. 7281 (Bridgetown Suburban lots 2 and 71) "Recreation and Public Gardens" to exclude the area surveyed and shown on Lands and Surveys Diagram 80585 as Bridgetown lot 878 and of its area being reduced to 2.682 1 hectares accordingly. (Plan Bridgetown, Sheet 1 (South Western Highway).)

Corres. 925/96.—Of the amendment of Reserve No. 9677 (Esperance Location 20) "Recreation" to include Esperance Lot 364 as surveyed and shown on Lands and Surveys Diagram 70005 and of its area being increased to 4.282 1 hectares accordingly. (Plan E125-4, E109-4 (Sims and Coolgardie Streets and Pink Lake Road).)

Corres. 3754/06.—Of the amendment of Reserve No. 10391 (Nelson District) "Water" to comprise the area now surveyed and shown on Original Plan 10743 as Nelson Location 12884 and of its area being reduced to 37.471 4 hectares accordingly. (Plan 443/80 D1.)

Corres. 8958/08.—Of the amendment of Reserve No. 11714 (Sandstone District) "Common" to exclude the areas surveyed and shown on Original Plan 13174 as Kaluwiri Locations 11 and 12 and of its area being reduced by 2.635 3 hectares accordingly. (Plan 53/300.)

Corres. 2947/97.—Of the amendment of Reserve No. 12970 (Sussex Location 1130) "Railway" to exclude the area surveyed and shown on Original Plan 12214 as Nelson Location 13091 and to include the area surveyed and shown on the said Original Plan as Nelson Location 13090 and of its area being decreased by 8364 square metres accordingly. (Plan 439A/40 B 1 and 2.)

Corres. 4596/18.—Of the amendment of Reserve No. 17132 (Broome Lots 338, 476, 499, 667 and 839) "Recreation (Bathing) and Caravan Park" to include Broome Lots 336 and 337 and of its area being increased to 3.9254 hectares accordingly. (Plan Broome, Sheet 2 (Walcott and Robinson Streets).)

Corres. 5919/19.—Of the amendment of Reserve No. 17286 (Luman District) "Police" to exclude the area surveyed and shown on Lands and Surveys Diagram 80536 as Luman Location 11 and of its area being reduced by 2.5450 hectares accordingly. (Plan Dixon Range 1:250 000.)

Corres. 2442/19, V2.—Of the amendment of Reserve No. 22672 (Wellington Location 5068) "Recreation" to include Koriyekup Estate Lot 250 and of its area being increased to 71.0780 hectares accordingly. (Plan 383D/40 C4.)

Corres. 1231/47.—Of the amendment of Reserve No. 22698 (Albany Lots 676, 1177, 1221, 1222 and 1224) "Residences and Business Area and Public Utility" to now comprise Albany Lots 676, 1177, 1221, 1222, 1224, 1239 and 1240 and of its area being increased by 84 square metres accordingly. (Plans Redmond Part Sheet 255-4, 254-4; Albany Part Sheet 15-4, 14-4.)

Corres. 5028/49.—Of the amendment of Reserve No. 23136 (Bulara District) "Common" to exclude the areas surveyed and shown on Lands and Surveys Diagram 80439 as Bulara Location 21 and the unnumbered triangular portion and of its area being reduced by 31.3386 hectares accordingly. (Plan Halls Creek Townsite, Gordon Downs 4 mile.)

Corres. 49/41, V2.—Of the amendment of Reserve No. 24002 (Koriyekup Estate Lots 227, 250, 251, 262 and 263) "Harvey Agricultural High School" to exclude Koriyekup Estate Lot 250 and of its area being reduced to 112.2649 hectares accordingly. (Plan 383D/40 C4.)

Corres. 2420/59.—Of the amendment of Reserve No. 25447 (Kalbarri Lots 135, 260 and 379) "Recreation" to agree with re-calculation of area and of its area being increased to 9.0498 hectares accordingly. (Plan Kalbarri Townsite (Grey Street).)

Corres. 1255/12.—Of the amendment of Reserve No. 27069 (Albany lots 413, 1148 and 1242) "High School Site" to exclude the area surveyed and shown on Lands and Surveys Diagram 80460 as Albany lot 1244 and of its area being reduced to 15.5314 hectares, accordingly. (Plan A29-4 (Burt and Suffolk Streets).)

Corres. 600/62.—Of the amendment of Reserve No. 27074 (Swan Locations 7561 and 7562) "Institutional Purposes (Slow Learning Children's Group)" to exclude that portion surveyed and shown on Lands and Surveys Original Plan 12060 as Swan Location 8513 (formerly portion of Swan Location 7562) and of its area being reduced to 115.6895 hectares accordingly. (Plan M177-4, M193-4 (Midland and Kalamunda Roads and Adelaide Street, Maida Vale).)

Corres. 6886/03.—Of the amendment of Reserve No. 28085 (Geraldton Lot 2358) "Pioneer Memorial Park" to include the area closed by notice which appeared in the *Government Gazette* dated 14th December, 1973, page 4551 and of its area being increased by 2314 square metres accordingly. (Plan G 4-4 (Urch Street, Geraldton).)

Corres. 4878/65.—Of the amendment of Reserve No. 28302 (North Beach Lot 687) "Boys' Hostel Site ((Child Welfare Department))" to agree with re-calculation of area and of its area being increased to 2281 square metres accordingly. (Plan P121-4 (Waxham Place, North Beach).)

Corres. 3390/66.—Of the amendment of Reserve No. 28333 (North Beach Lot 672) "Park" to agree with re-calculation of area and of its area being reduced to 951 square metres accordingly. (Plan P121-4 (Drayton Way, North Beach).)

Corres. 3389/66.—Of the amendment of Reserve No. 28334 (North Beach Lot 597) "Park" to agree with re-calculation of area and of its area being reduced to 7034 square metres accordingly. (Plan P121-4 (Briston Place, North Beach).)

Corres. 1370/66.—Of the amendment of Reserve No. 28426 (Canning Location 2041) "Recreation" to include Canning Location 2547 (formerly portion of Canning Location 13, being Lot 131 on Plan 10485) and of its area being increased to 5403 square metres accordingly. (Plan F64-4 Nar-doo Way, Maddington).)

Corres. 1664/60, V.3.—Of the amendment of Reserve No. 28538 (Luman Location 10 and Bulara Locations 15 and 18) "Regeneration of Eroded Areas in the Ord River Catchment Area" to exclude the lands described in Schedules 1 and 2 hereto and include the land described in Schedule 3 and of its area being reduced to about 895 121.2427 hectares, accordingly.

Schedule 1.

All that portion of Reserve 28538 being portion of Luman Location 10 bounded by lines starting at a point on the northwestern boundary of Pastoral Lease 3114/703 situate 232 degrees 38 minutes, 600 metres from its northernmost corner and extending southwesterly along that boundary, 19100 metres; thence about 20 degrees 45 minutes, about 1205 metres; thence about 350 degrees 35 minutes, about 1405 metres; thence about 302 degrees 30 minutes, about 2064 metres; thence about 18 degrees 15 minutes, about 1606 metres; thence about 54 degrees 0 minutes, about 7051 metres; thence about 32 degrees 0 minutes, about 5228 metres; thence about 100 degrees 15 minutes, about 505 metres; thence about 77 degrees 0 minutes, about 1715 metres and thence about 114 degrees 0 minutes, about 6041 metres to the starting point. Lupman Location 10 is hereby reduced accordingly. Area: about 8289 hectares.

Schedule 2.

All that portion of Reserve 28538 being portion of Lupman Location 10 bounded by lines starting at a point on the northwestern boundary of Pastoral Lease 3114/703 situate 232 degrees 38 minutes, 21150 metres from its situate 232 degrees 38 minutes, 21150 metres from its northernmost corner and extending southwesterly along that boundary, 19578 metres; thence south along the western boundary of that Pastoral Lease, 23138 metres; thence west along the northernmost northern boundary of Pastoral Lease 3114/544, 2591 metres; thence about 4 degrees 10 minutes about 24889 metres; thence about 95 degrees 0 minutes, about 2135 metres; thence about 36 degrees 25 minutes, about 4823 metres; thence about 21 degrees 25 minutes, about 1402 metres; thence about 34 degrees 15 minutes, about 2311 metres; thence about 71 degrees 15 minutes, about 3857 metres; thence about 76 degrees 40 minutes, about 2235 metres and thence about 65 degrees 50 minutes, about 3594 metres to the starting point. Area: about 6974 hectares.

Schedule 3.

All that portion of land bounded by lines starting at a point on the northwestern boundary of Pastoral Lease 3114/703 situate 232 degrees 38 minutes, 19700 metres from its northernmost corner and extending about 200 degrees 45 minutes, about 468 metres; thence about 245 degrees 50 minutes, about 1081 metres and thence 52 degrees 38 minutes, 1450 metres to the starting point. Area: about 18 hectares.

(Lands and Surveys Public Plan Gordon Downs, 4 mile.)

Corres. 4843/65.—Of the amendment of Reserve No. 28902 (Swan Locations 8266, 8338, 8346 and 8492) "Drainage" to include Swan Location 9036 (formerly portion of Swan Location 1214, being the portions coloured blue and marked "Drain Reserve" on Diagrams 37652 and 38221) and of its area being increased to 2213 square metres accordingly. (Plan P141-4 (near Tillington Way, Morley).)

Corres. 2912/67.—Of the amendment of Reserve No. 29296 (Karrinyup Lot 463) "Public Open Space" to agree with re-calculation of area and of its area being increased to 3.2198 hectares accordingly. (Plan P137-4 (Gamble Way, Karrinyup).)

Corres. 2768/58.—Of the amendment of Reserve No. 29571 (Canning Location 2099) "Public Recreation" to exclude the area now surveyed and shown on Lands and Surveys Diagram 80306 as part of Canning Location 2517 and of its area being reduced by 18 square metres accordingly. (Plan F44-4 (Moolyeen Road, Brentwood).)

Corres. 1109/64.—Of the amendment of Reserve No. 29870 (Merredin Lot 1223) "Drainage" to include the area as surveyed and shown on Original Plan 13037 as Merredin Lot 1271 and of its area being increased to 1.2398 hectares accordingly. (Plan Merredin 36:37 (King Street).)

Corres. 3046/69.—Of the amendment of Reserve No. 30060 (Swan Location 8458) "Public Recreation" to exclude the area surveyed and shown on Lands and Surveys Diagram 80514 as Swan Location 8946 and of its area being reduced to 2.5583 hectares to agree with the said Lands and Surveys Diagram accordingly. (Plan P123-4 (Jones Street, Balcatta).)

Corres. 24/95, V2.—Of the amendment of Reserve No. 30266 (Bridgetown lot 872) "Caravan Park and Camping Area" to include Bridgetown lot 878 and of its area being increased to 2.2222 hectares, accordingly. (Plan Bridgetown, Sheet 1 (South Western Highway).)

Corres. 5022/65.—Of the amendment of Reserve No. 30346 (Port Hedland lot 1790) "Sand Pit (M.R.D.)" to include the area surveyed and shown on Lands and Surveys Diagram 80493 as Port Hedland lot 2522 and of its area being increased to 18.1883 hectares, accordingly. (Plan Port Hedland Regional, Sheet 5.)

Corres. 3475/69.—Of the amendment of Reserve No. 30707 (Karratha lots 1088 and 1089) "Police Station" to exclude that portion of lot 1089 shown coloured dark brown on Lands and Surveys Diagram 80105 and that portion of the lot situate west of the area referred above and of its area being reduced to 2.0892 hectares, accordingly. (Plan Karratha 24.22 (Balmoral Road).)

Corres. 1137/24.—Of the amendment of Reserve No. 30832 (Kalgoorlie Lot 2975) "Day Centre for Aborigines" to include the area surveyed and shown on Lands and Surveys Diagram 80523 as Kalgoorlie Lot 3585 and of its area being increased to 1.031 square metres, accordingly. (Plan Kalgoorlie-Boulder, Sheet 1 (Park Street).)

Corres. 1323/70.—Of the amendment of Reserve No. 31529 (Cockburn Sound Location 2191) "School Site" to include Cockburn Sound Location 2286 (formerly portion of Cockburn Sound Location 136, being the portion coloured brown and marked "Right of Way" on Diagram 30190, the portion coloured blue and marked "Drain Reserve" on Diagram 30190, and part of the land on Diagram 33641) and of its area being increased to 5.0392 hectares accordingly. (Plan F73-4 (Annie and Edmondson Streets, Beaconsfield).)

Corres. 441/72.—Of the amendment of Reserve No. 31887 (King Locations 378, 381, 382, 394 to 398 inclusive) "Tourist Centre" to include the areas surveyed and shown on Lands and Surveys Diagram 80492 as King Locations 418 and 419 and of its area being increased to 4.8661 hectares accordingly. (Plan Lissadell 4 Mile.)

F. W. BYFIELD,
Under Secretary for Lands.

CANCELLATION OF RESERVES.

Department of Lands and Surveys,
Perth, 21st June, 1974.

HIS Excellency the Governor in Executive Council has been pleased to approve, under section 37 of the Land Act, 1933-1972, as follows:—

Corres. 6485/96.—Of the cancellation of Reserve No. 515 (Oldfield District) "National Park". (Plan 422/80 D4.)

Corres. 4117/95.—Of the cancellation of Class "B" Reserve No. 3166 (Buckland Hill Sub lot 45) "Harbour Works". (Plan F25-4 (McCabe Street, Mosman Park).)

Corres. 4117/95.—Of the cancellation of Class "B" Reserve No. 3167 (Buckland Hill Sub lot 48) "Harbour Works". (Plan F25-4 (Beage Street, Mosman Park).)

Corres. 5086/97.—Of the cancellation of Reserve No. 3514 (Broad Arrow lot 127) "Road Board Office site". (Plan Broad Arrow Townsite (Forrest Street).)

Corres. 6485/96.—Of the cancellation of Reserve No. 3559 (Esperance District) "National Park". (Plan 422/80 D4.)

Corres. 7586/96.—Of the cancellation of Reserve No. 3806 (Mardabilla District—at Point Malcolm) "Public Utility". (Plan Balladonia and Eyre 1:500 000.)

Corres. 9496/03.—Of the cancellation of Reserve No. 3898 (at Nullagine) "Cemetery". (Plan Nullagine Townsite.)

Corres. 8260/00.—Of the cancellation of Reserve No. 16338 (Kalgoorlie Lot 3011) "Public Utility". (Plan Kalgoorlie-Boulder, Sheet 2 (Throssell and Forrest Streets).)

Corres. 739/61.—Of the cancellation of Reserve No. 25901 (Melbourne Location 3855) "Conservation of Flora and Public Utility." (Plan 62/80 D.3.)

Corres. 512/60.—Of the cancellation of Reserve No. 26008 (Canning Location 1759) "Industrial Purposes". (Plan M241-4 Anderson Road, Forrestfield.)

Corres. 2600/61.—Of the cancellation of Reserve No. 26427 (Halls Creek lots 76 and 77) "Departmental Housing (Public Works Department)". (Plan Halls Creek Townsite (McDonald Street).)

Corres. 6030/48.—Of the cancellation of Reserve No. 28708 (Dunsborough Lot 139) "Church Site (Bryant Memorial Congregational Church)". (Plan Dunsborough Townsite (Gibney Street).)

Corres. 2769/58.—Of the cancellation of Reserve No. 29581 (Canning Location 2102) "Infant Health Centre". (Plan F44-4 Moolyeen Road, Brentwood.)

Corres. 2767/58.—Of the cancellation of Reserve No. 29582 (Canning Location 2101) "Library". (Plan F44-4 (Moolyeen Road, Brentwood).)

Corres. 3083/69.—Of the cancellation of Reserve No. 30035 (Canning Location 2100) "Kindergarten". (Plan F44-4 (Moolyeen Road, Brentwood).)

Corres. 1571/69.—Of the cancellation of Reserve No. 31007 (Canning Location 2371) "Recreation". (Plan F64-4 (Adisham Street, Maddington).)

Corres. 2820/69.—Of the cancellation of Reserve No. 31724 (Kalgoorlie Lot 3528) "Use and Requirements of the Commissioner of Main Roads". (Plan Kalgoorlie-Boulder, Sheet 1 (Ward Street).)

Corres. 2648/69.—Of the cancellation of Reserve No. 31804 (Kalgoorlie Lots 3522, 3526, 3534 and 3536) "Use and Requirements of The Western Australian Institute of Technology". (Plan Kalgoorlie-Boulder, Sheet 1 (Lyal, Cemetery, Ward Streets).)

Corres. 2161/73.—Of the cancellation of Reserve No. 32340 (Darkan Lot 268) "Use and Requirements of the Shire of West Arthur". (Plan Darkan Townsite (Hull Street).)

Corres. 2261/73.—Of the cancellation of Reserve No. 32368 (Sandstone Lot 249) "Use and Requirements of the Government Employees' Housing Authority". (Plan Sandstone Townsite (Green Street).)

Corres. 2364/73.—Of the cancellation of Reserve No. 32412 (Karratha Lots 911, 932, 942 and 952) "Use and Requirements of the Government Employees' Housing Authority". (Plan Karratha 25:23 (Brockman Street/Harding Way).)

Corres. 2648/73.—Of the cancellation of Reserve No. 32420 (Morawa Lot 404) "Use and Requirements of the Government Employees' Housing Authority". (Plan Morawa Townsite (Prater Street).)

F. W. BYFIELD,
Under Secretary for Lands.

CHANGE OF PURPOSE OF RESERVES.

Department of Lands and Surveys,
Perth, 21st June, 1974.

HIS Excellency the Governor in Executive Council has been pleased to approve, under section 37 of the Land Act, 1933-1972, as follows:—

Corres. 17099/10.—Of the purpose of Reserve No. 13321 (Avon District) being changed from "Camping and Public Utility" to "Conservation of Flora". (Plan 343B/40 E.I.)

Corres. 7765/13.—Of the purpose of Reserve No. 15865 (Jandakot Agricultural Area Lot 529) being changed from "Agricultural Hall Site" to "Government Requirements". (Plan F158-4 (Forrest Road, Forrestdale).)

Corres. 1673/54.—Of the purpose of Reserve No. 24091 (Cockburn Sound Location 1730) being changed from "Recreation" to "Public Recreation". (Plan P157-4 (York Road and Smith Street, Furnissdale).)

Corres. 2158/57.—Of the purpose of Reserve No. 25070 (Cockburn Sound Location 1865) being changed from "Recreation" to "Public Recreation". (Plan P157-4 (York Road and Paul Street, Furnissdale).)

Corres. 1923/58.—Of the purpose of Reserve No. 25383 (Plantagenet Location 6701) being changed from "Infant Health Centre" to "Kindergarten Site". (Plan Albany 12-4 (Leschenault and Drummond Streets).)

Corres. 2945/70.—Of the purpose of Reserve No. 31381 (Jerramungup Lot 213) being changed from "Fire Station" to "Kindergarten". (Plan Jerramungup Townsite (Spitfire Avenue).)

F. W. BYFIELD,
Under Secretary for Lands.

REVOCATION OF ORDERS IN COUNCIL.

Department of Lands and Surveys,
Perth, 21st June, 1974.

IT is hereby notified for general information that His Excellency the Governor in Executive Council has been pleased to revoke, as follows:—

Corres. 2490/91.—The Order in Council issued under Executive Council Minute No. 2772 dated 7th October, 1970 whereby Reserve No. 2065 (Swan District) was vested in the National Parks Board of Western Australia in trust for the purpose of "National Park" with power to lease for any term not exceeding 21 years and to approve of the cancellation of the relevant Vesting Order accordingly.

Corres. 5086/97.—The Order in Council issued under Executive Council Minute No. 1102 dated 14th April, 1915, whereby Reserve No. 3514 (Broad Arrow Lot 127) was vested in the Broad Arrow Road Board in trust for the purpose of "Road Board Office Site" and to approve of the cancellation of the relevant Vesting Order accordingly.

Corres. 8521/02, V.4.—That part of the Order in Council issued under Executive Council Minute No. 2496 dated 23rd August, 1916, whereby Class "A" Reserve No. 9530 (Stirling Estate) was vested in the Minister for Mines in trust for the purpose of "State Forest" and to approve of the cancellation of that portion of the relevant Vesting Order accordingly.

Corres. 17099/10.—The Order in Council issued under Executive Council Minute No. 621 dated 22nd March, 1934, whereby Reserve No. 13321 (Avon District) was vested in the Quairading Road Board in trust for the purpose of "Camping and Public Utility" and to approve of the cancellation of the relevant Vesting Order accordingly.

Corres. 7765/13.—The Order in Council issued under Executive Council Minute No. 2157 dated 19th August, 1925, whereby Reserve No. 15865 (Jandakot Agricultural Area Lot 529) was vested in Elizabeth Flora Bull, William Tait and Bert-ram Shanks in trust for the purpose of "Agricultural Hall Site" and to approve of the cancellation of the relevant Vesting Order accordingly.

Corres. 2600/61.—The Order in Council issued under Executive Council Minute No. 1570 dated 3rd August, 1962 whereby Reserve No. 26427 (Halls Creek lots 76 and 77) was vested in the Minister for Works in trust for the purpose of "Departmental Housing (Public Works Department)" and to approve of the cancellation of the relevant Vesting Order accordingly.

Corres. 2769/58.—The Order in Council issued under Executive Council Minute No. 2955 dated 19th December, 1968 whereby Reserve No. 29581 (Canning Location 2102) was vested in the City of Melville in trust for the purpose of "Infant Health Centre" and to approve of the cancellation of the relevant Vesting Order accordingly.

Corres. 2767/58.—The Order in Council issued under Executive Council Minute No. 2955 dated 19th December, 1968, whereby Reserve No. 29582 (Canning Location 2101) was vested in the City of Melville in trust for the purpose of "Library" and to approve of the cancellation of the relevant Vesting Order accordingly.

Corres. 3083/69.—The Order in Council issued under Executive Council Minute No. 2503 dated 7th October 1969 whereby Reserve No. 30035 (Canning Location 2100) was vested in the City of Melville in trust for the purpose of "Kindergarten" and to approve of the cancellation of the relevant Vesting Order accordingly.

F. W. BYFIELD,
Under Secretary for Lands.

PERTH TOWNSITE.

Amendment of Boundaries.
Department of Lands and Surveys,
Perth, 21st June, 1974.

Corres. 2107/73.

HIS Excellency the Governor in Executive Council has been pleased to approve, under section 10 of the Land Act, 1933-1972, of the amendment of the boundaries of Perth Townsite to include the area described in the schedule hereto.

F. W. BYFIELD,
Under Secretary for Lands.

Schedule.

All that portion of land bounded by lines starting at the south-eastern corner of Perth Lot 871 a point on a present northwestern boundary of Perth Townsite and extending northwesterly along the southwestern boundary of that Lot to the southernmost southeastern corner of Lot 861; thence generally westerly and northerly along southern and western boundaries of that lot its intersection with a present southern boundary of Perth Townsite and thence easterly, southerly, again easterly and again southerly along boundaries of that townsite to the starting point. (Land and Surveys Public Plan P-220 N.W.)

HALLS CREEK TOWNSITE.

Amendment of Boundaries.
Department of Lands and Surveys,
Perth, 21st June, 1974.

Corres. 3107/93.

IT is hereby notified that the Governor in Executive Council has been pleased to approve under section 10 of the Land Act, 1933-1972, of the amendment of the boundaries of Halls Creek Townsite to agree with the boundaries as surveyed as shown on Lands and Surveys Diagram 80439. (Plans Halls Creek Townsite, Gordon Downs 4 mile.)

F. W. BYFIELD,
Under Secretary for Lands.

FARM RECONSTRUCTION AREA.

Department of Lands and Surveys,
Perth, 21st June, 1974.

Corres. 82/59.

HIS Excellency the Governor in Executive Council has been pleased to approve, under section 89A of the Land Act, 1933-1972, of Yilgarn location 552 being set apart as a Farm Reconstruction Area. (Plan 36/80D.2.)

F. W. BYFIELD,
Under Secretary for Lands.

PARKS AND RESERVES ACT, 1895.

Appointment of Board.

Department of Lands and Surveys,
Perth, 21st June, 1974.

Corres. 3477/64.

HIS Excellency the Governor in Executive Council has been pleased to appoint, under the provisions of the Parks and Reserves Act, 1895, the National Parks Board of Western Australia as a Board to control and manage Class "A" Reserve No. 32590 (Esperance location 1960 and Oldfield location 1263) "National Park".

F. W. BYFIELD,
Under Secretary for Lands.

INDUSTRIAL DEVELOPMENT (RESUMPTION OF LAND) ACT, 1945.

Dedication of Land.

Department of Lands and Surveys,
Perth, 21st June, 1974.

Corres. 3515/68,V2.

HIS Excellency the Governor in Executive Council has been pleased to approve, under section 11 of the Industrial Development (Resumption of Land) Act, 1945, of the cancellation of the dedication of Kwinana Lot 168 and Mandogalup Lot 88 to the purposes of the said Act. (Plan Mandogalup 1:10 000 (Hope Valley and Walmsley Roads, Mandogalup).)

F. W. BYFIELD,
Under Secretary for Lands.

INDUSTRIAL DEVELOPMENT (RESUMPTION OF LAND) ACT, 1945.

Dedication of Land.

Department of Lands and Surveys,
Perth, 21st June, 1974.

Corres. 1807/74.

HIS Excellency the Governor in Executive Council has been pleased to approve, under section 11 of the Industrial Development (Resumption of Land) Act, 1945, of the dedication to the purposes of the said Act of the land described hereunder.

F. W. BYFIELD,
Under Secretary for Lands.

Schedule.

1. Portion of Cockburn Sound Location 244:—
 - (a) being Lot 43 on Plan 5198 and being the whole of the land comprised in Certificate of Title Volume 1081, Folio 223;
 - (b) being Lot 31 on Plan 5198 and being the whole of the land comprised in Certificate of Title Volume 1109, Folio 340;
 - (c) being Lot 37 on Plan 5198 and being the whole of the land comprised in Certificate of Title Volume 1097, Folio 802;
 - (d) being Lot 31 on Plan 5155 and being the whole of the land comprised in Certificate of Title Volume 1128, Folio 496.
 - (e) being Lot 42 on Plan 5155 and being the whole of the land comprised in Certificate of Title Volume 1123, Folio 963.

- (f) being Lot 25 on Plan 5155 and being the whole of the land comprised in Certificate of Title Volume 384, Folio 186A.
- (g) being Lot 4 on Plan 5198 and being the whole of the land comprised in Certificate of Title Volume 1281, Folio 778.
- (h) being Lot 6 on Plan 5198 and being the whole of the land comprised in Certificate of Title Volume 1064, Folio 905.
- (i) being Lot 21 on Plan 5155 and being the whole of the land comprised in Certificate of Title Volume 1045, Folio 549.
- (j) being Lot 46 on Plan 5198 and being the whole of the land comprised in Certificate of Title Volume 1253, Folio 759.
- (k) being Lot 97 on Plan 5198 and being the whole of the land comprised in Certificate of Title Volume 1073, Folio 698.
- (l) being Lot 11 on Diagram 11975 and being the whole of the land comprised in Certificate of Title Volume 1227, Folio 491.
- (m) being Lot 93 on Plan 5198 and being the whole of the land comprised in Certificate of Title Volume 1277, Folio 993.
- (n) being Lot 9 on Plan 5155 and being the whole of the land comprised in Certificate of Title Volume 1018, Folio 942.
- (o) being Lot 5 on Plan 5155 and being the whole of the land comprised in Certificate of Title Volume 1018, Folio 941.
- (p) being Lot 79 on Plan 5198 and being the whole of the land comprised in Certificate of Title Volume 1250, Folio 53. (Public Plan F249-4.)

2. Portion of Cockburn Sound Location 244:—

- (a) being Lot 6 on Plan 5700 and being the whole of the land comprised in Certificate of Title Volume 1037, Folio 376.
- (b) being Lot 106 on Plan 5155 and being the whole of the land comprised in Certificate of Title Volume 1051, Folio 480.

3. Rockingham Lot 350 being the whole of the land comprised in Certificate of Title Volume 1107, Folio 710.

4. Rockingham Lot 328 being the whole of the land comprised in Certificate of Title Volume 1070, Folio 442.

(Public Plan R9-4.)

INDUSTRIAL DEVELOPMENT (RESUMPTION OF LAND) ACT, 1945.

Dedication of Land.

Department of Lands and Surveys,
Perth, 21st June, 1974.

Corres. 512/60.

HIS Excellency the Governor in Executive Council has been pleased to approve, under section 11 of the Industrial Development (Resumption of Land) Act, 1945, of the cancellation of the dedication of Canning Location 1759 (Reserve No. 26008) (area 6.0526 hectares) to the purpose of the said Act. (Plan M241-4 (Anderson Road, Forrestfield).)

F. W. BYFIELD,
Under Secretary for Lands.

Department of Lands and Surveys,
Perth, 21st June, 1974.

IT is hereby notified for general information that the Land Board has determined that the following applications for land shall be granted:—

Roe Location 2974, situated 21 kilometres south east of Karlgarin and containing about 813 hectares, to William Carter Arthur of c/o P.O. Box 5, Pingaring W.A.

Nelson Location 10431, situated 13 kilometres northwest of Rocky Gully and containing 20.95 hectares, to Ronald Lawrence Lunt (discharged member of the forces) of R.M.B. 244, Frankland W.A.

Williams Location 15628, situated 13 kilometres west of Wickiepin and containing 4.04 hectares to Kevin Michael Pauley, of c/o P.O. Box 85, Wickiepin, W.A.

Yilgarn Location 49, situated near Southern Cross and containing 5.28 hectares for sale in fee simple for "Agricultural purposes" to Kenneth Murray Beaton and Helen Beaton, both of c/o P.O. Box 61, Southern Cross, W.A.

Karratha Lot 618, for sale in fee simple for "Residential Purposes" to the Commonwealth Industrial Gases Ltd. of c/o P.O. Box 10, Subiaco, W.A.

F. W. BYFIELD,
Under Secretary for Lands.

OPEN FOR SALE.

Albany Lot 1065.

Department of Lands and Surveys,
Perth, 21st June, 1974.

Corres. 2253/73.

HIS Excellency the Governor in Executive Council has been pleased to approve under section 45A of the Land Act, 1933-1972, of Albany Lot 1065 being made available for sale in fee simple for "Residential Purposes" at the purchase price of four thousand dollars (\$4 000) and subject to the following conditions:—

- (a) The purchaser shall erect on the lot purchased a residence to comply with Local Authority by-laws within two years from the date of sale. If this condition shall not have been complied with in the time prescribed, the land shall be absolutely forfeited together with all purchase money and fees that may have been paid.

A transfer of the License will not be approved nor a Crown Grant issued for the Lot until the purchaser has complied with the building condition.

- (b) Subject to the payment for improvements at valuation, in cash, should the successful applicant be other than the owner of such improvements.

Applications, accompanied by a deposit of \$400 must be lodged at the Department of Lands and Surveys, Perth, on or before Wednesday, 17 July, 1974. Balance of purchase money shall be paid within two years from the date of approval of the application by four equal half yearly instalments on the first days of January, and July with interest at 7 per cent at half yearly rests.

All applications lodged on or before the closing date will be treated as having been received on that date, and if there are more applications than one for the lot, the application to be granted will be decided by the Land Board.

(Plan Redmond 254-4 (Bedwell Street).)

F. W. BYFIELD,
Under Secretary for Lands.

OPEN FOR SALE.

Broome Lots.

Department of Lands and Surveys,
Perth, 21st June, 1974.

Corres. 575/70.

HIS Excellency the Governor in Executive Council has been pleased to approve under section 45A of the Land Act, 1933-1972, of the Broome lots enumerated in the Schedule hereunder being made available for sale in fee simple for "Light Indus-

trial Purposes" at the purchase prices hereunder and subject to the following conditions:—

Schedule.

Lot No.; Purchase Price; Service Premium.

959; \$750; nil.
964; \$350; \$1 440.
965; \$350; \$1 440.
966; \$350; \$1 440.
967; \$350; \$1 440.
957; \$500; \$1 910.
1033; \$250; \$1 010.
1034; \$250; \$1 010.
1035; \$250; \$1 010.
1036; \$250; \$1 010.
1037; \$250; \$1 010.
1038; \$250; \$1 000.

The service premium is in addition to the purchase price and is payable to the Under Secretary for Lands within 30 days of acceptance of the application.

Conditions.

(1) The purchaser shall erect on the lot purchased Light Industrial premises to comply with Local Authority by-laws within two years from the date of sale. If this condition shall not have been complied with in the time prescribed, the land shall be absolutely forfeited together with all purchase money and fees that may have been paid. A transfer of the License will not be approved nor a Crown Grant issued for the Lot until the purchaser has complied with the building condition.

(2) The purchaser shall commence construction within nine (9) months and complete within two (2) years from the date of sale, the approved two (2) year development programme.

(3) Application(s) for the lot(s) applied for shall be accompanied by a plan, drawn to scale, indicating development proposed thereon within two (2) years from the date of sale. The Minister for Lands reserves the right to refuse any application on the grounds that the proposed development is inadequate or unsuitable.

(4) Neither the State nor the Local Governing Authority shall accept any responsibility for the provision of further services to lot 959.

Applications, accompanied by a deposit of 10% of the purchase price of the lot applied for must be lodged at the Department of Lands and Surveys, Perth, on or before Wednesday, 17th July, 1974.

Balance of purchase money shall be paid within twelve months from the date of approval of the application by four quarterly instalments on the first days of January, April, July and October.

All applications lodged on or before the closing date will be treated as having been received on that date, and if there are more applications than one for any Lot, the application to be granted will be decided by the Land Board.

(Plan Broome, Sheet 2 (Blackman and Haynes Streets).)

F. W. BYFIELD,
Under Secretary for Lands.

OPEN FOR SALE.

Lots at Dalwallinu.

Department of Lands and Surveys,
Perth, 21st June, 1974.

Corres. 3396/51.

HIS Excellency the Governor in Executive Council has been pleased to approve under section 45A of the Land Act, 1933-1972, of Dalwallinu Lots 227, 321, 323, 325, 337, 338 and 356 being made available for sale in fee simple for Residential Purposes only at the purchase prices of four hundred dollars (\$400.00) for each of Lots 227, 321, 323, 325, 337 and 338 and four hundred and fifty dollars (\$450.00) for Lot 356 and subject to the following conditions:—

The purchaser shall erect on the lot purchased a residence to comply with Local Authority by-laws within two years from the date of sale. If this condition shall not have

been complied with in the time prescribed, the land shall be absolutely forfeited together with all purchase money and fees that may have been paid.

A transfer of the License will not be approved nor a Crown Grant issued for the Lot until the purchaser has complied with the building condition.

Applications, accompanied by a deposit of ten per cent of the purchase price of the lot applied for must be lodged at the Department of Lands and Surveys, Perth, on or before Wednesday, 17th July, 1974.

Balance of purchase money shall be paid within twelve months from the date of approval of the application by four quarterly instalments on the first days of January, April, July and October.

All applications lodged on or before the closing date will be treated as having been received on that date, and if there are more applications than one for any lot, the application to be granted will be decided by the Land Board.

(Plan Dalwallinu Townsite (Anderson Way, Wasley and Shannon Streets and Annettes Road).)

F. W. BYFIELD,
Under Secretary for Lands.

OPEN FOR SALE.

Dandaragan Lots 11, 12 and 13.

Department of Lands and Surveys,
Perth, 21st June, 1974.

Corres. 1513/73.

HIS Excellency the Governor in Executive Council has been pleased to approve under section 45A of the Land Act, 1933-1972, of Dandaragan Lots 11, 12 and 13 being made available for sale in fee simple for Residential purposes only at the purchase price of one hundred and fifty dollars (\$150.00) for each lot and subject to the following conditions:—

The purchaser shall erect on the lot purchased a residence to comply with Local Authority by-laws within two years from the date of sale. If this condition shall not have been complied with in the time prescribed, the land shall be absolutely forfeited together with all purchase money and fees that may have been paid.

A transfer of the License will not be approved nor a Crown Grant issued for the Lot until the purchaser has complied with the building condition.

Applications, accompanied by a deposit of fifteen dollars (\$15.00) for each lot must be lodged at the Department of Lands and Surveys, Perth, on or before Wednesday, 17th July, 1974.

Balance of purchase money shall be paid within twelve months from the date of approval of the application by four quarterly instalments on the first days of January, April, July and October.

All applications lodged on or before the closing date will be treated as having been received on that date, and if there are more applications than one for any lot, the application to be granted will be decided by the Land Board.

(Plan Dandaragan Townsite (Caro Road).)

F. W. BYFIELD,
Under Secretary for Lands.

OPEN FOR SALE.

Department of Lands and Surveys,
Perth, 21st June, 1974.

Corres. 1256/74.

HIS Excellency the Governor in Executive Council has been pleased to approve under section 45A of the Land Act, 1933-1972, of Lake Grace Lot 305 being made available for sale in fee simple for

"Light Industrial Purposes" at the purchase price of one hundred dollars (\$100.00), and subject to the following conditions:—

(a) adjoining holders only,

(b) the lot to be used in conjunction with adjoining land within 2 years.

Applications, accompanied by a deposit of \$10.00 must be lodged, at the Department of Lands and Surveys, Perth, on or before Wednesday, 17th July, 1974.

Balance of purchase money shall be paid within twelve months from the date of approval of the application by four quarterly instalments on the first days of January, April, July and October.

All applications lodged on or before the closing date will be treated as having been received on that date, and if there are more applications than one for the lot, the application to be granted will be decided by the Land Board.

(Plan Lake Grace Townsite (Betham Street).)

F. W. BYFIELD,
Under Secretary for Lands.

OPEN FOR SALE.

Port Hedland Lot 2450.

Department of Lands and Surveys,
Perth, 21st June, 1974.

Corres. 1238/71.

HIS Excellency the Governor in Executive Council has been pleased to approve under section 45A of the Land Act, 1933-1972, of Port Hedland Lot 2450 being made available for sale in fee simple for the purpose of "Light Industry" at the purchase price of twenty dollars (\$20.00) and subject to the following conditions:—

(a) The payment of a service premium of \$1,250.00 which is additional to the purchase price.

(b) Applications shall be accompanied by a plan indicating the outline of development on the lot applied for and the approximate cost of such development.

(c) The Minister for Lands reserves the right to refuse any application.

(d) The successful applicant for the lot shall, within six (6) months from the date of the sale commence erection thereon of light industrial premises in accordance with local authority By-laws and complete such premises within two (2) years from the date of the sale, to the satisfaction of the Minister for Lands. If this condition is not complied with in the time prescribed the land shall be absolutely forfeited together with all purchase money and fees that may have been paid. A transfer of the License will not be approved nor a Crown Grant issued for the lot until the purchaser has complied with the building condition and completely boundary fenced the lot.

(e) The service charge applicable to the lot applied for to cover the provision of services will be payable in cash within thirty (30) days of allotment.

Applications, accompanied by a deposit of \$2.00 must be lodged at the Department of Lands and Surveys, Perth, on or before Wednesday, 17th July, 1974.

Balance of purchase money shall be paid within twelve months from the date of approval of the application by four quarterly instalments on the first days of January, April, July and October.

All applications lodged on or before the closing date will be treated as having been received on that date, and if there are more applications than one for the lot, the application to be granted will be decided by the Land Board.

(Plan Port Hedland Regional, Sheet 5 (Moorambine Street).)

F. W. BYFIELD,
Under Secretary for Lands.

OPEN FOR SALE.

Ravensthorpe Lot 159.

Department of Lands and Surveys,
Perth, 21st June, 1974.

Corres. 2010/68.

HIS Excellency the Governor in Executive Council has been pleased to approve under section 45A of the Land Act, 1933-1972 of Ravensthorpe Lot 159 being made available for sale in fee simple for Residential Purposes at the purchase price of one hundred and twenty-five dollars (\$125.00) and subject to the following conditions:—

The purchaser shall erect on the lot purchased a residence to comply with Local Authority by-laws within two years from the date of sale. If this condition shall not have been complied with in the time prescribed, the land shall be absolutely forfeited together with all purchase money and fees that may have been paid.

A transfer of the License will not be approved nor a Crown Grant issued for the Lot until the purchaser has complied with the building condition.

Applications, accompanied by a deposit of \$12.50 must be lodged at the Department of Lands and Surveys, Perth, on or before Wednesday, 17th July, 1974.

Balance of purchase money shall be paid within twelve months from the date of approval of the application by four quarterly instalments on the first days of January, April, July and October.

All applications lodged on or before the closing date will be treated as having been received on that date, and if there are more applications than one for the lot, the application to be granted will be decided by the Land Board.

(Plan Ravensthorpe Townsite (Queen Street).)

F. W. BYFIELD,
Under Secretary for Lands.

OPEN FOR SALE.

Westonia Lot 35.

Department of Lands and Surveys,
Perth, 21st June, 1974.

Corres. 2863/28.

HIS Excellency the Governor in Executive Council has been pleased to approve under section 45A of the Land Act, 1933-1972, of Westonia Lot 35 being made available for sale in fee simple for "Residential Purposes" at the purchase price of one hundred dollars (\$100.00) and subject to:

(a) the payment for improvements at valuation, in cash, should the successful applicant be other than the owner of such improvements.

(b) The purchaser shall erect on the lot purchased a residence to comply with Local Authority by-laws within two-years from the date of sale. If this condition shall not have been complied with in the time prescribed, the land shall be absolutely forfeited together with all purchase money and fees that may have been paid.

A transfer of the License will not be approved nor a Crown Grant issued for the Lot until the purchaser has complied with the building condition.

Applications, accompanied by a deposit of \$10.00 must be lodged at the Department of Lands and Surveys, Perth, on or before Wednesday, 17th July, 1974.

Balance of purchase money shall be paid within twelve months from the date of approval of the application by four quarterly instalments on the first days of January, April, July and October.

All applications lodged on or before the closing date will be treated as having been received on that date, and if there are more applications than one for the lot, the application to be granted will be decided by the Land Board.

Plan Westonia Townsite (Wolfram Road).)

F. W. BYFIELD,
Under Secretary for Lands.

OPEN FOR SALE.

Wyalkatchem Lots 400, 401, 402, 403 and 404.

Department of Lands and Surveys,
Perth, 21st June, 1974.

Corres. 2780/70.

HIS Excellency the Governor in Executive Council has been pleased to approve under section 45A of the Land Act, 1933-1972, of Wyalkatchem Lots 400, 401, 402, 403 and 404 being made available for sale in fee simple for "Residential Purposes" at the purchase prices of \$275.00, \$250.00, \$250.00, \$250.00 and \$250.00 respectively and subject to the following conditions:—

(a) The purchaser shall erect on the lot purchased a residence to comply with Local Authority by-laws within two years from the date of sale. If this condition shall not have been complied with in the time prescribed, the land shall be absolutely forfeited together with all purchase money and fees that may have been paid.

A transfer of the License will not be approved nor a Crown Grant issued for the Lot until the purchaser has complied with the building condition.

(b) A limit of one lot per person shall apply—husband and wife being deemed as one for the purpose of this condition.

Applications, accompanied by a deposit of 10% of the purchase price of the lot applied for must be lodged at the Department of Lands and Surveys, Perth, on or before Wednesday, 17th July, 1974.

Balance of purchase money shall be paid within twelve months from the date of approval of the application by four quarterly instalments on the first days of January, April, July and October.

All applications lodged on or before the closing date will be treated as having been received on that date, and if there are more applications than one for any lot, the application to be granted will be decided by the Land Board.

(Plan Wyalkatchem Townsite (Swan Street).)

F. W. BYFIELD,
Under Secretary for Lands.

ROADHOUSE, CARAVAN PARK AND
SERVICE STATION AT TURKEY CREEK.

Application for Leasing.

Luman Location 11.

Department of Lands and Surveys,
Perth, 21st June, 1974.

Corres. 5919/19.

APPLICATIONS are invited under section 116 of the Land Act, 1933-1972, for the leasing of Luman Location 11 for the purpose of a "Roadhouse, Caravan Park and Service Station" for a term of 21 years at an annual rental of \$100.00, subject to the following conditions:—

(1) The land shall not be used for any purpose other than Roadhouse, Caravan Park and Service Station without the prior approval in writing of the Minister for Lands.

(2) The rent shall be subject to reappraisal at the end of the seventh and fourteenth year of the term.

(3) The lessee shall pay cost of survey when called upon.

(4) The lessee shall not without the previous consent in writing of the Minister for Lands assign, transfer, mortgage sublet or part with the possession of the demised land.

(5) The land shall be occupied and used by the lessee for the purpose specified within nine (9) months of the commencement of the lease and thereafter will be continuously so used to the satisfaction of the Minister.

- (6) The lessee shall commence construction within nine (9) months and thereafter continue construction and complete and operate the works within two (2) years from the date of the commencement of the lease.
- (7) All buildings, erections, paving, drainage and other works shall be to the approval of the Local Authority and the lessee shall perform, discharge and execute all requisitions and works unto the demised land as are or may be required by any local or public authority operating under any statute by-law or regulation.
- (8) No structures will be erected without the prior approval in writing of the Minister for Lands.
- (9) The only residence permitted will be that of the Lessee or a Manager or Manager/Caretaker.
- (10) Compensation shall not be payable to the lessee in respect of any improvements effected by him on the demised land and remaining thereon at the expiration or earlier determination of the lease.
- (11) It shall be lawful for the lessee at any time within the three calendar months immediately following the expiration of the term or earlier determination of the lease, to take down, remove and carry away any buildings, structures, improvements and plant the property of the lessee.
- (12) All frontages shall be treated and maintained to give an appearance aesthetically pleasing consistent with the purpose of the lease according to a plan submitted to the Minister for Lands.
- (13) On determination of the lease, the lessee shall fill in, consolidate and level off any unevenness, excavation or hole caused by him during the term of the lease or by removal of his improvements and shall leave the demised land in a clean, neat and tidy condition to the satisfaction of the Minister for Lands and shall remove any or all waste matter as required by the Minister.
- (14) The lessee shall take all reasonable precautions to prohibit the drinking of alcoholic liquor on the premises.
- (15) The lessee shall not apply for a licence to sell liquor without the prior written con-

sent of the Minister. In the event of the granting of such a licence the rent shall be subject to immediate reappraisal.

- (16) The Minister or his representative may enter the land for inspection at any reasonable time.
- (17) The lessee shall not keep or suffer or permit to be kept or maintained on the demised land any dog or bitch.
- (18) The lessee shall indemnify the Minister against all claims for damage to property or persons arising from the use of the land.
- (19) The lessee shall at his own expense install and maintain firefighting and control equipment to the approval of the Minister.
- (20) Compensation will not be payable for damage by flooding of the demised land.
- (21) The provision of a water supply shall be the sole responsibility of the lessee and no Government Department shall accept any responsibility in this matter.

Intending applicants shall submit with their application an outline plan, drawn to scale, showing proposed development within two years of occupying the leased land.

The Minister for Lands reserves the right to refuse any application on the grounds that the proposed development is inadequate or unsuitable.

The lessee shall commence construction within 9 months and complete within 2 years from the commencement of the lease, the approved 2 year development programme referred to above.

Any time during the currency of the lease and on completion of improvements consistent with the purpose of the lease and to the satisfaction of the Minister for Lands and on payment of the purchase price, the lessee may surrender his lease to obtain the freehold title of the land.

Applications, accompanied by a deposit of \$52.50 must be lodged at the Office of the Lands and Surveys Department, Perth on or before Wednesday, 31st July, 1974.

In the event of more than one application being received for the location in question, the application to be granted will be determined by the Land Board.

(Plan Dixon Range 1:250 000.)

F. W. BYFIELD,
Under Secretary for Lands.

LAND OPEN FOR SELECTION

Department of Lands and Surveys,
Perth, 21st June, 1974.

IT is hereby notified, for general information, that the areas scheduled hereunder are available for selection under Part V of the Land Act, 1933-1972, and the regulations appertaining thereto, subject to the provisions of the said Act.

Applications must be lodged at the Department of Lands and Surveys, Perth, not later than the date specified but may be lodged before such date if so desired.

All applications lodged on or before such date will be treated as having been received on the closing day, and if there are more applicants than one for any block, the application to be granted will be determined by the Land Board. Any lands remaining unselected will continue available until applied for or otherwise dealt with.

If a Land Board sitting becomes necessary, the applicants for the blocks will be duly notified of the date, time, and place of the meeting of the Board, and there shall be an interval of at least seven days between the closing date and the sitting of the Board.

SCHEDULE

APPLICATIONS TO BE LODGED NO LATER THAN WEDNESDAY, 17th JULY, 1974

District and Location No.	Area	Price	Plan	Corres. No.	Locality
Canning 2272 (i) (j) (m)	1.3178 ha	\$2 600 purchase price	Kelmscott NE	3638/68	About 3 km south of Karra-gullen Townsite
Neridup 94 (i) (j) (m)	8.0937 ha	\$82 purchase price	424/80 E. 3	1600/62	About 8 km north east of Coudingup Townsite
Sussex 4555 (i) (j) (m)	4.4314 ha	\$80 purchase price (incl. Survey fee)	441A/40 B. 1, 2	2408/68	2 km west of Augusta Townsite

(i) Available under Section 53 of the Land Act.

(j) Subject to Mining Conditions.

(m) Available to adjoining holders and holders of nearby land who are capable, in the opinion of the Minister, of conveniently working their land and this land as one holding.

F. W. BYFIELD,
Under Secretary for Lands.

**TOWN PLANNING AND DEVELOPMENT ACT,
1928 (AS AMENDED).**

Advertisement of Approved Town Planning Scheme.
Shire of Belmont Town Planning Scheme No. 7—
Downsborough Avenue.

T.P.B. 853/2/15/4.

IT is hereby notified for public information, in accordance with section 7 of the Town Planning and Development Act, 1928 (as amended) that the Minister for Urban Development and Town Planning approved the Shire of Belmont, Downsborough Avenue Scheme on the 12th June, 1974, the Scheme Text of which is published as a Schedule annexed hereto.

B. CLAYDEN,
President.
RALPH FARDON,
Shire Clerk.

Schedule.

**SHIRE OF BELMONT DOWNSBOROUGH
AVENUE TOWN PLANNING SCHEME.**

THE Shire of Belmont, under and by virtue of the powers conferred upon it in that behalf by the Town Planning and Development Act, 1928 as amended, hereby makes the following Town Planning Scheme.

SCHEME TEXT.

1. Citation: This Town Planning Scheme may be cited as Shire of Belmont-Downsborough Avenue Town Planning Scheme No. 7 (hereinafter referred to as "the Scheme").

2. Responsible Authority: The Authority Responsible for the administration and enforcement of the Scheme is the Shire of Belmont (hereinafter referred to as "the Council").

3. Maps: The following Maps are attached to this Text and form part of the Scheme:—

Land Use Map.
Scheme Map.

4. Scheme Area: The Scheme shall apply to the land contained within the inner edge of a broken black line on the Land Use Map. The said land is hereinafter referred to as "the Scheme Area".

5. General Objects: The General objects of the Scheme are as follows:—

- (a) To plan the subdivision of the land within the Scheme Area;
- (b) To plan within the Scheme Area suitable roads;
- (c) To ensure the proper drainage of the roads and of those parts of the Scheme Area that require drainage or other such works;
- (d) To facilitate and co-ordinate progressive subdivision and development of land within the Scheme Area;
- (e) To make provision for land to be used for Public Open Space and Local Authority drainage purposes.

6. Method of Carrying Out Objects: It is intended that as and when an owner of land within the Scheme Area desires to develop and subdivide his land, such development and subdivision shall be according to a plan which will be capable of forming part of an overall plan of subdivision and development of the Scheme Area in which the land is situated.

7. The plan of subdivision shown on the Scheme Map forms a basis for subdivision and development of the Scheme Area but the Council may permit alterations or variations to the said Map where in its opinion circumstances justify such action, provided that no such alteration or variation shall be permitted if in the opinion of the Council it would impede the subdivision and development of the Scheme Area as a whole.

8. Subdivision: An owner of land within the Scheme Area who desires to subdivide his land, either alone or in conjunction with other owners, shall submit a plan of the proposed subdivision to the Town Planning Board as required by the Town Planning and Development Act.

9. New Roads and Footways: All new roads and footways within the Scheme Area shall be constructed and drained at the expense of the owners therein and each owner who subdivides shall pay the costs of the construction and drainage of the roads within the land owned by him. The provisions of Clause 10 hereof shall apply in respect of this Clause.

10. In cases where the situation of a new road or footway is such that the Council considers it fair and equitable, the owners of adjoining land shall each contribute to the cost of the construction or drainage of that road or footway as and when their land is subdivided. In the event of such owners being unable to agree upon the proportion of the costs payable by each of them, then the amount payable by each owner should be determined by arbitration in manner hereinafter provided.

11. If the Council shall construct or drain a new road or footway within the Scheme Area prior to the subdivision of the land adjoining such road or footway, the cost of the construction and drainage of the said road or footway and all compensation and other costs consequent upon the acquisition of the land paid by the Council, shall be paid to the Council by the respective owners of land as and when their land is subdivided and the provisions of Clauses 9, 10 and 14 hereof shall apply in respect of such payments.

12. If before subdividing, an owner shall claim compensation for the resumption from him of land to be used for a road or footway then shall be set off against the amount of compensation payable to him the amount by which the value of the remainder of his land has been increased by the construction of the roads and footways within the Scheme Area and by the operation of the Scheme.

13. If an owner shall subdivide his land, and if he or his predecessors in title shall have claimed or shall have been paid compensation by reason of resumption by the Council for a new road or footway within the Scheme Area; he shall before the approval of his plan of subdivision release the Council from the payment of compensation or repay to the Council the compensation paid by it to him or his predecessors in title as the case may be.

14. Drainage: Each owner shall when subdividing his land pay to the Council an amount which bears the same proportion to the estimated costs (as revised from time to time) of drainage of the Scheme Area, as the area of his land bears to the total acreage of the privately owned land within the Scheme Area at the date of coming into operation of the Scheme. The Council shall at the appropriate time or times carry out the drainage plan approved by the Council with such modifications as may from time to time be determined by the Council.

15. Public Open Space: It is intended that the lands coloured green on the Scheme Map be reserved for Public Open Space and Local Authority purposes.

16. Each owner of land within the Scheme Area shall when subdividing his land and subject as hereinafter provided, transfer to the Council an area of land being subdivided or developed by him or such other areas as the Town Planning Board shall upon approval of the Plan of Subdivision require.

17. If within a portion of the Scheme Area the subject of subdivision and development, land is not shown on the Scheme Map as being reserved for Public Open Space, the owner shall transfer to the Council an area equivalent to one-tenth of the total area being subdivided, for Local Authority purposes.

18. If within a portion of the Scheme Area the subject of subdivision and development it is not practicable to transfer an area of land exactly equal to one-tenth of the total area of land being subdivided, the owner shall transfer to the Council a greater area of land, or with the consent of the Council a lesser area than the said one-tenth of the total area being subdivided and the Council shall make or receive a cash adjustment so that the value of the land (if any) to be transferred

with or subject to the cash adjustment equals one-tenth of the value of the land the subject of the subdivision.

19. If within a portion of the Scheme Area the subject of subdivision and development more than one-tenth is required by the Council for Public Open Space or Local Authority purposes, the owner shall transfer to the Council the land required by it for that purpose and the Council shall pay to the owner by way of compensation the value of the land exceeding the said one-tenth as shall be required by the Council. If the Council and the owner so agree, the Council may transfer to the owner other land in or near the Scheme Area either owned by the Council or acquired by it for that purpose to compensate him for the land in excess of the said one-tenth required by the Council in which case the amount of compensation payable by the Council to the owner shall be reduced accordingly.

20. The Council may sell or otherwise dispose of any land transferred to or acquired by it for the purpose of Public Open Space or Local Authority purpose provided that all moneys received by the Council in respect of such sales and all moneys received by the Council under Clause 18 hereof shall after making all necessary payments to owners and paying the costs of land (if any) acquired for transfer to owners under Clause 18 hereof be expended by the Council in the acquisition or improvement of land for Public Open Space or Local Authority purposes in or near the Scheme Area.

21. If the Council shall have resumed land for Public Open Space or Local Authority purposes, it shall be reimbursed all compensation and costs paid by it from the moneys received by it from the sale of land or under Clause 18 hereof, and upon the owner from whom the land was resumed subdividing his land, the area and value of one-tenth of his land to be made available for Public Open Space or Local Authority purposes hereunder shall be assessed on the basis that such land had not been resumed.

22. If the Council shall resume or otherwise acquire any land so that it may be used for a specific purpose other than for Public Open Space, it may sell or otherwise dispose of such land upon such terms and conditions as it shall think fit to any person who shall agree to use the land for that purpose.

23. Powers and Authorities of the Council: In carrying out the provisions of this Scheme the Council shall have the following powers and authorities:—

- (a) To enter and inspect any land within the Scheme Area;
- (b) To make agreements with the owners or occupiers of land within the Scheme Area in respect of any matters affecting the Scheme;
- (c) To make agreements with the Metropolitan Water Supply, Sewerage and Drainage Board, the State Electricity Commissions, or other Government Instrumentalities concerning any matter relating to the Scheme;
- (d) To enter into agreements with purchasers or prospective purchasers or prospective occupiers of land within the Scheme Area;
- (e) To resume land within the Scheme Area and proceed with subdivision and development of said land in accordance with the provisions of the Scheme if an owner does not proceed with the subdivision and development of his land in accordance with the terms of the Scheme, and his failure to do so in the opinion of the Council will unduly delay or impede the completion of the Scheme or the subdivision and development of the Scheme Area. Such resumption to take place in accordance with Section 13 of the Town Planning and Development Act.
- (f) To develop and dispose of land as would the owner in subdivision should the Council exercise its powers under paragraph (a) hereof. If the owner has not been paid

compensation for the resumption of his land the Council shall before selling the land so subdivided and developed offer the new lots to the original owner upon his paying to the Council all costs and expenses consequent upon the resumption, subdivision and development of the said land and upon his releasing the Council from all claims for compensation in respect of the resumption of the said land. The balance (if any) of such moneys may be retained by the Council and the Council make good any deficit;

- (g) To develop and dispose of land as would the owner in subdivision should the Council exercise its powers under paragraph (e) hereof. If the owner has been paid compensation for the resumption of his land the Council shall before selling the land so subdivided and developed, offer the new lots to the original owner upon his paying to the Council all costs and expenses consequent upon the resumption, subdivision and development of the said land and upon his repayment to the Council of all money paid as compensation in respect of such resumption. The said offer shall be made in writing and if not accepted within one calendar month, Council may proceed with the sale of the subdivided lots. All moneys received by Council for such sale shall be applied in payment of all costs subsequent upon such subdivision and resumption of the said land. The balance of such moneys may be retained by the Council;
- (h) To retain all or any part of the said land if the offer mentioned in paragraph (f) hereof be not accepted. If it does so it shall be responsible to pay all costs of the subdivision of the said land for its resumption as are then unpaid;
- (i) To resume any land within the Scheme Area for Public Open Space or Local Authority purposes or in order to make it available for a particular use shown in the said plans in cases where the owner thereof will not agree to make the land available for that purpose in accordance with the provisions of the Scheme;
- (j) To dispose of any lot or lots to which becomes entitled whether under paragraphs (e) or (i) hereof or otherwise upon such terms and conditions as it may think fit and, without limiting the generality of the foregoing provisions of this paragraph, may sell the lots singly or in groups and subject to or with the benefit of easements;
- (k) To extend the time within which payments are to be made to the Council and agree to the securing of such payments;
- (l) To apportion costs incurred by the Council in the preparation, administration and implementation of the Scheme.

24. Twenty-eight days written notice is hereby prescribed as the notice to be given pursuant to Section 10 of the Town Planning and Development Act. Any expenses incurred by the Council under the said Section may be recovered from the person in default as a simple contract debt in such Court of jurisdiction as is competent to deal with the amount of the claim.

25. The Council may at any time exercise the powers conferred by Section 13 of the said Act.

26. Valuations: Where it is necessary to ascertain the value of any land or portion thereof for the purpose of the Scheme, the value shall be determined by the Chief Valuer of the Taxation Department of Western Australia or such other disinterested and competent valuer as shall be appointed by the Council. If an owner objects to the value determined, he may give notice of such objection to the Council within twenty-eight days after having been informed of the said value or the revised value. If the valuer does not agree to change the value to a figure acceptable to the owner the value shall be determined by arbitration.

27. If a valuation made by the valuer shall be changed as the result of an objection the valuer may reconsider the values placed on other lands and make such revaluations as he considers just and equitable. The owners affected by such revaluation shall forthwith be notified of any increase or decrease in value as the case may be and any contribution or compensation dependent upon the value adjusted accordingly.

28. Arbitration: Any dispute or differences between the owners or between an owner and the Council as to their respective rights under the Scheme, or as to the value of any land, or in respect of any matter which pursuant to the Scheme may be determined by arbitration, may be referred to the arbitration of a single arbitrator in manner provided by the Arbitration Act, 1895 or any statutory modification thereof for the time being in force.

29. Claims for Compensation: Claims for compensation by reason of the operation of the Scheme may be made within six months of the Scheme coming into operation.

Approved by Resolution of the Council of the Shire of Belmont at the Ordinary Meeting of the Council held on the 27th day of March, 1972.

The Common Seal of the Shire of Belmont was hereunto affixed by authority of a Resolution of the Council in the presence of—

B. CLAYDEN,
President.
RALPH FARDON,
Shire Clerk.

[L.S.]

This Scheme Text is to be read in conjunction with the Land Use Map and the Scheme Map appended hereto and to which formal approval was given by the Hon. Minister for Town Planning on the 12th day of June, 1974.

Recommended—

DAVID CARR,
Chairman of the Town Planning Board.

Approved—

C. RUSHTON,
Minister for Town Planning.

TOWN PLANNING AND DEVELOPMENT ACT 1928 (AS AMENDED).

Advertisement of Approved Town Planning Scheme Amendment.

Shire of Collie Town Planning Scheme No. 1—
Amendment Nos. 4 and 9.

T.P.B. 853/6/8/1, Pts. 3 and 7.

IT is hereby notified for public information, in accordance with section 7 of the Town Planning and Development Act, 1928 (as amended), that the Minister for Urban Development and Town Planning approved the Shire of Collie Town Planning Scheme Amendments on the 30th May, 1974 for the purpose of rezoning land in Collie for shopping complexes as follows:—

Amendment No. 4—Lots 182 to 185 inclusive Johnston Street and Lots 191 and 192 Forrest Street from Commercial 'B' to Commercial 'A'.

Amendment No. 9—Lot 315 corner of Harvey and Medic Streets, Lots 523 to 527 inclusive in Medic Street from Residential to Commercial 'A' and lots 530 to 533 inclusive and lots 169 and 170 in Johnston Street from Commercial 'B' to Commercial 'A'.

L. G. PIAVANINI,
President.
P. McNAB,
Shire Clerk.

TOWN PLANNING AND DEVELOPMENT ACT 1928 (AS AMENDED).

Notice that a Town Planning Scheme Amendment has been Prepared and is Available for Inspection.

Shire of Kalamunda Town Planning Scheme
Amendment.

T.P.B. 853/2/24/3, Pt. 42.

NOTICE is hereby given that the Kalamunda Shire Council in pursuance of its powers under the Town Planning and Development Act, 1928 (as amended) has prepared a Town Planning Scheme amendment for the purpose of rezoning part of Lot 3 Canning Location 394 Mundaring Weir Road, Piesse Brook, from Rural to Special Purposes—Restaurant as outlined in Shire of Kalamunda Plan 552B dated 29th May, 1974.

All plans and documents setting out and explaining the amendment have been deposited at Shire Council Offices, Canning Road, Kalamunda and will be open for inspection without charge during the hours of 9.00 a.m.-4.30 p.m. on all days of the week except Saturdays, Sundays and Public Holidays until and including the 21st July, 1974.

The plans and documents have also been deposited at the office of the Town Planning Department, Perth and will similarly be open for inspection for the same period between the hours of 10 a.m. and 4 p.m.

Any person desirous of objecting to the amendment should set forth in writing his/her objections and lodge them with Shire Clerk, Shire of Kalamunda, P.O. Box 42, Kalamunda 6076, on or before the 21st July, 1974.

L. F. O'MEARA,
Shire Clerk.

TOWN PLANNING AND DEVELOPMENT ACT, 1928 (AS AMENDED).

Advertisement of Approved Town Planning
Scheme Amendment.

Shire of Mundaring Town Planning Scheme
No. 1—Amendment No. 10.

T.P.B. 853/2/27/1, Pt. 10.

IT is hereby notified for public information, in accordance with section 7 of the Town Planning and Development Act, 1928 (as amended), that the Minister for Urban Development and Town Planning approved the Shire of Mundaring Town Planning Scheme Amendment on the 17th June, 1974 for the purpose of adding a new use class Dog Kennels to the Zoning Table which will be permitted in the Rural Zone only at Council's discretion as set out in the Schedule annexed hereto.

E. J. BARBOUR,
President.
R. L. LEGGO,
Shire Clerk.

Schedule.

Resolved that the Council of the Shire of Mundaring in pursuance of section 7 of the Town Planning and Development Act, 1928 (as amended) hereby amends the above Town Planning Scheme by inserting in the zoning table following the Use Class "Club" a new use class as follows:—

	Residential	Commercial	Light Industry	Rural	Hotel	Fuel Depot	Service Station	Place of Public Assembly
Dog Kennels	X	X	X	AA	X	X	X	X

**TOWN PLANNING AND DEVELOPMENT ACT
1928 (AS AMENDED).**

**Advertisement of Approved Town Planning Scheme
Amendment.**

Shire of Northampton Town Planning Scheme No.
1—Amendment No. 3.

T.P.B. 853/3/14/3.

IT is hereby notified for public information, in accordance with section 7 of the Town Planning and Development Act, 1928 (as amended), that the Minister for Urban Development and Town Planning approved the Shire of Northampton Town Planning Scheme Amendment on the 10th June, 1974, for the purpose of rezoning Northampton Lots 46 and 47 on the corner of North West Coastal Highway and John Street, from Commercial to Light Industrial.

E. E. TEAKLE,
President.
R. CHARLTON,
Shire Clerk.

**TOWN PLANNING AND DEVELOPMENT ACT,
1928 (AS AMENDED).**

**Advertisement of Approved Town Planning
Scheme Amendment.**

Shire of Wanneroo Town Planning Scheme
No. 1—Amendment No. 24.

T.P.B. 853/2/30/1, Pt. E.

IT is hereby notified for public information, in accordance with section 7 of the Town Planning and Development Act, 1928 (as amended), that the Minister for Urban Development and Town Planning approved the Shire of Wanneroo Town Planning Scheme Amendment on the 17th June, 1974, for the purpose of deleting from Section No. 1 of Schedule No. 1 Special Zones (Additional Use) Badgerup Road Lot 8 Swan Loc. 1755 Drum Depot and adding to that section of Schedule No. 1 Badgerup Road Lot 9 Swan Loc. 1988 Drum Depot as set out in the Schedule annexed hereto.

M. NANOVIK,
President.
N. S. BENNETTS,
Shire Clerk.

Schedule.

Section No. 1 of Schedule No. 1 is to be amended by the following addition and deletion:—

Schedule 1

SPECIAL ZONES

1. Section 1 : Special Zones (Additional Use)

Street	Particulars of Land	Additional Use Permitted
Badgerup Road	Lot 9 Swan Loc. 1988	Drum Depot.

2. Section 1 : Special Zones (Deleted Use)

Street	Particulars of Land	Additional Use Permitted
Badgerup Road	Lot 8 Swan Loc. 1755	Drum Depot.

This is the amendment referred to in the Council resolution on 30th January, 1974.

**METROPOLITAN REGION TOWN PLANNING
SCHEME ACT, 1959-1970.**

Metropolitan Region Scheme.

Notice of Amendment.

NOTICE is hereby given pursuant to section 31 of the Scheme Act, that the Minister for Urban Development and Town Planning has given his preliminary approval to an amendment to the Metropolitan Region Scheme relating to portions of the Cities of South Perth and Melville.

The amendment provides for:

The Southern Extension of the Kwinana Freeway from Canning Bridge to Leach Highway.

Copies of Maps Numbered 16/3 depicting the amendment are available for inspection, free of cost, from the 7th day of June, 1974, during normal hours of business when the offices are open to the public at the following places:—

Town Planning Department, Oakleigh Building, 22 St. George's Terrace, Perth.

Main Roads Department, Waterloo Crescent, East Perth.

City of Perth, Council House, 27-29 St. George's Terrace, Perth.

City of Fremantle, Civic Administration Hall, Fremantle.

City of South Perth, Council Offices, Sandgate Street, South Perth.

City of Melville, Council Offices, Almondbury Road, Ardross.

Town of Canning, Council Offices, 1317 Albany Highway, Cannington.

City of Stirling, Council Offices, Cedric Street, Osborne Park.

And please take notice that any person wishing to object to the amendment of the Scheme may do so by lodging an objection in writing on the prescribed form.

Forms of objection are available at the places of exhibition of the amendment of the Scheme and shall be lodged with the Metropolitan Region Planning Authority at 7th Floor, Oakleigh Building, 22 St. George's Terrace, Perth, at any time on or before the 7th day of September, 1974.

H. R. P. DAVID,

Secretary.

Metropolitan Region Planning Authority

PUBLIC WORKS DEPARTMENT

Tenders, closing at Perth at 2.30 p.m. on the dates mentioned hereunder, are invited for the following works.

Tenders are to be addressed to "The Hon. Minister for Works, c/o Contract Office, Public Works Department, corner King's Park Road and Havelock Street, West Perth," and are to be endorsed "Tender".

The highest, lowest, or any tender will not necessarily be accepted.

Contract No.	Project	Closing Date	Conditions now Available at
19155	Fremantle Hospital—Incinerator	25/6/74	P.W.D., West Perth
19171	Sewerage—Wyndham (Three Mile Town)—Construction of Sewerage Works	25/6/74	P.W.D., West Perth District Engineer P.W.D., Kununurra
19184	Forrestfield High School—Stage 1—Erection	2/7/74	P.W.D., West Perth on 7/6/74 subject to approval on registration for tendering by 4/6/74
19185	Swan View High School—Stage 1—Erection	2/7/74	As Above
19186	John Willcocks High School—Stage 1—Erection	2/7/74	As Above
19187	M.H.S. Graylands Hospital Creative Expression Centre—Electrical Installation	25/6/74	P.W.D., West Perth
19188	Balga—Central Equipment Workshop and Store—Electrical Installation	25/6/74	P.W.D., West Perth

PUBLIC WORKS DEPARTMENT—continued.

Contract No.	Project	Closing Date	Conditions now Available at
19189	Derby Leprosarium—new Hospital—Mechanical Services Involving Mechanical Ventilation, Air Conditioning, L.P. Gas Installation, Medical Gases and Suction Installation, Humidifier and Relocation of Evaporative Cooler and Kitchen Stove	2/7/74	P.W.D., West Perth
19191	Lynwood High School—Erection—Stage 1 and 2—Electrical Installation	25/6/74	P.W.D., West Perth
19192	Wongan Hills Junior High School—Additions 73/74—Library Resource Centre	25/6/74	P.W.D., West Perth Police Station—Wongan Hills P.W.D. (A.D.), Northam P.W.D., West Perth
19193	Byford Primary School—Additions 73/74—2 Class-rooms and Toilets	25/6/74	P.W.D., West Perth
19195	Condungup Primary School—Additions 73/74—Administration	25/6/74	P.W.D., West Perth C. of C. Esperance P.W.D. (A.D.), Kalgoorlie P.W.D., West Perth C. of C. Busselton P.W.D. (A.D.), Bunbury P.W.D., West Perth Police Station, Gnowangerup P.W.D. (A.D.), Albany P.W.D., West Perth P.W.D. (A.D.), Port Hedland P.W.D. (A.D.), Kununurra P.W.D. (A.D.), Derby P.W.D., West Perth
19196	Cowaramup Primary School—Additions 73/74—2 Classrooms	25/6/74	P.W.D., West Perth
19198	Gnowangerup Junior High—Additions 73/74—Staff Toilets and Students' Showers	25/6/74	P.W.D., West Perth
19199	La Grange Primary School—Additions 73/74—Toilets and Showers	2/7/74	P.W.D., West Perth
19200	State Government Insurance Office Building—Upgrading of Air Conditioning by removal of Part of Existing Plant and Installation of New Chilled Water Plant	23/7/74	P.W.D., West Perth
19201	Agricultural Dept.—Herdsman's Lake Poultry Research Station—Transportable Office and Change Room	25/6/74	P.W.D., West Perth
19202	Challis (West Armadale) Primary School—Erection 1974—12 Classrooms, Admin. and Covered Assembly	25/6/74	P.W.D., West Perth
19203	Swan View High School—Mechanical Engineering Services Stage 1, Consisting of :— Mech. Supply and Exhaust Air Systems, Domestic Hot Water and Heating Systems, and General Items	2/7/74	P.W.D., West Perth
19204	Forrestfield High School—Mechanical Engineering Services Stage 1, Consisting of :— Mech. Supply and Exhaust Air Systems, Domestic Hot Water and Heating Systems, and General Items	2/7/74	P.W.D., West Perth
19205	Lynwood High School—Mechanical Engineering Services Stage 1 and 2, Consisting of :— Mechanical Supply and Exhaust Air Systems, Domestic Hot water and Heating Systems, and General Items	2/7/74	P.W.D., West Perth
19206	John Willcock High School—Mechanical Engineering Services Stage 1, Consisting of :— Mech. Supply and Exhaust Air Systems, Domestic Hot Water and Heating Systems, L.P. Gas Service and General Items	2/7/74	P.W.D., West Perth P.W.D., Geraldton
19207	Fremantle Hospital—New Ward Block East of Attfield Street—Hydrotherapy Pool—Hydraulic Hoist	2/7/74	P.W.D., West Perth
19208	Forrestfield High School—Erection—Stage 1—Electrical Installation	9/7/74	P.W.D., West Perth
19209	Western Australian School of Nursing—Aluminium Windows, Doors and Grilles (Sub-Contract)	25/6/74	P.W.D., West Perth
19210	Fremantle Hospital—New Ward Block, Attfield Street—Electrical Services	2/7/74	P.W.D., West Perth
19211	Fremantle Training Centre—Electrical Services	25/6/74	P.W.D., West Perth
19212	Coolbinia Primary School—Extensions 1974—Staff and Students Toilets	25/6/74	P.W.D., West Perth
19213	Kalgoorlie Regional Hospital—New Laundry Lockers and Store Floor and Wall Coverings	25/6/74	P.W.D., West Perth P.W.D., Kalgoorlie P.W.D., West Perth
19214	Harbours and Rivers—Esperance—Supply and Installation of Incinerator of 300 lb/hr Capacity (Provisional Sum in Main Contract \$20,000)	2/7/74	P.W.D., West Perth
19215	Harbours and Rivers—Albany—Supply and Installation of Incinerator of 300 lb/hr Capacity (Provisional Sum in Main Contract, \$19,500)	2/7/74	P.W.D., West Perth District Officer Karratha P.W.D., West Perth
19216	Sewerage—Roebourne—Construction of Sewerage Works	9/7/74	P.W.D., West Perth
19217	Nimmo House—Toilets and Shed—Mt. Hawthorn Primary School—Purchase and Removal	2/7/74	P.W.D., West Perth
19218	Armadale Police Station—New Garage and Stores	2/7/74	P.W.D., West Perth
19219	Churchlands Primary Teachers College Stage 2c—Cafeteria, Recreation and Students Assoc. Admin.—The Supply, Installation, Testing, and Commissioning of Kitchen Equipment generally as follows :—Benches & Shelving, Cooking, Refrigeration, Dishwashing Equipment, Serveries, and General Independent Items of Kitchen Equipment	9/7/74	P.W.D., West Perth
19220	Agriculture Protection Board, Forrestfield—Extensions to Workshop	2/7/74	P.W.D., West Perth
19221	National Parks Board of W.A.—Additions to Office at Matilda Bay—Recall	2/7/74	P.W.D., West Perth
19222	Churchlands Teachers College—Part Site Works 1974—Earth Works and Bituminous Concrete Paving to Access Roads and Carparks 7 and 8	2/7/74	P.W.D., West Perth
19223	Dowerin Police Station—New Garage and Stores	9/7/74	P.W.D., Dowerin
19224	Hillman Primary School—Erection 1974—12 Classrooms, Admin. and Covered Assembly	2/7/74	P.W.D., West Perth
19225	Koondoola Primary School Erection 1974—12 Classrooms, Admin. and Covered Assembly	2/7/74	P.W.D., West Perth

PUBLIC WORKS DEPARTMENT—*continued.*

Contract No.	Project	Closing Date	Conditions now Available at
19226†	Forrestfield High School—Aluminium Contract	27/6/74	P.W.D., West Perth
19227†	Swan View High School—Aluminium Contract	27/6/74	P.W.D., West Perth
19228	Bentley Senior High School—Additions 73/74—Library	9/7/74	P.W.D., West Perth
19229	Hampton High School Additions—73/74—Medical Centre	9/7/74	P.W.D., West Perth
19230	Governor Stirling Senior High School—Additions 73/74—Prevocational Centre	9/7/74	P.W.D., West Perth
19231	Dumbleyung Junior High School—Additions 73/74—1 Classroom, Shower	9/7/74	P.W.D., West Perth P.W.D. (A.D.), Narrogin Police Station Dumbleyung
19232	Armadale High School—Prevocational Centre	9/7/74	P.W.D., West Perth
19233†	W.A. School of Nursing, Wellington Street, Perth—Supply of Chiller Set	11/7/74	P.W.D., West Perth
19234†	Katanning Hospital—Additions—Aluminium Work	18/7/74	P.W.D., West Perth
19235	Perth Medical Centre—Central Plant Building Stage 3—High Temp. Water generator circulating pump and associated pipework—recall—	13/8/74	P.W.D., West Perth
19236†	John Willecock High School (Geraldton)—Aluminium Contract	4/7/74	P.W.D., West Perth P.W.D. (AD) Geraldton,
19237	Norseman Junior High School Stage 2—Additions and Alterations—Services consist of: Evaporative Cooling with Provision of Winter Heating and Ducted Exhaust System	23/7/74	P.W.D., West Perth Mining Registrar Norseman P.W.D. (A.D.), Kalgoorlie
19238	Norseman Junior High School—New Cluster Classroom and Alteration to Administration—Electrical Services	16/7/74	P.W.D., West Perth P.W.D. (A.D.), Kalgoorlie Clerk of Courts—Esperance
19239	Wickham Primary School—Additions 1974—Electrical Services	16/7/74	P.W.D., West Perth P.W.D. (A.D.), Pt. Hedland Police Station—Karratha
19240	Rockingham Hospital—Main Switchboard Bus Ducts, and Distribution Centres Switchboards (Supply and Physical Installation)	16/7/74	P.W.D., West Perth
19241	Norseman Junior High School—Mechanical Services Stage 1.—Services Consisting of Evaporative Cooling with Provision of Winter Heating and Ducted Exhaust System	23/7/74	P.W.D., West Perth P.W.D. (A.D.), Kalgoorlie Clerk of Courts, Esperance

† Tenders close at the W.A. Government Tender Board, 74 Murray Street, Perth at 10.00 am.

T. J. LEWIS,
Under Secretary for Works.

PUBLIC WORKS DEPARTMENT

Acceptance of Tenders.

Contract No.	Projects	Contractor	Amount
			\$
19130	Fremantle Hospital—Additional Clinic Rooms to Ron Doig Block	Boesten Industries Pty. Ltd.	43,978.00
19139	Allendale Primary School—3 Classrooms	George Giudice	84,455.00
19137	Boyup Brook Junior High School—Library Resource Centre	Messrs. H. C. & M. L. Cooke	42,368.00
19074	Police Headquarters—Police Station, Hay Street—Air Conditioning	Mitchell Cotts & Co. (W.A.) Pty. Ltd.	129,077.00
19133	Busselton Police Station and Court House—Electrical Services	A. G. Bricknell	9,385.00
A.D. 3844	Pyrton Training Centre—Tertiary units erection—Electrical Services Completion	Amalgamated Electrical Services	20,175.00
18926	Eastern Goldfields High School—Stage 2—Erection 1973	Hobbs & Walters Pty. Ltd.	501,983.00
19159	Embleton Primary School—Additions	D. & T. Millar & Company	37,051.00
19154	Dianella Heights Primary School—Practical Space Extensions	Longo Construction Pty. Ltd.	44,900.00
19131	Purchase and Removal of Buildings at Nos. 3, 5, 7 and 9 Grandon Street, Fremantle	Hamilton Demolition Contractors	670.00
19079	Fremantle Hospital Ward Block (Attfield Road)—Erection	Geo. A. Esselmont & Son	2 382 999.00

LAND DRAINAGE ACT, 1925.

Drainage Board Elections.

Public Works Department,
Perth, 19th June, 1974.

P.W.W.S. 1582/69.

IT is hereby notified for general information, in accordance with section 35 of the Land Drainage Act, 1925 that the following gentlemen have been

re-elected members of the undermentioned Drainage Board:—

Drainage Board—Benger.

Date of Elections—June, 1974.

Members Re-elected—Anthony Donald Frisina and Giovanni Italiano.

T. J. LEWIS,
Under Secretary for Works.

FREMANTLE PORT AUTHORITY ACT, 1902-1969.

Fremantle Port Authority,
Fremantle, 10th June, 1974.

THE Fremantle Port Authority acting pursuant to the provisions of the Fremantle Port Authority Act, 1902-1969, hereby makes the regulations set forth in the Schedule hereunder.

W. E. WILLIS,
Secretary.

Schedule.

Regulations.

Principal
regulations.

1. In these regulations, the Fremantle Port Authority Regulations, 1971, published in the *Government Gazette* on the 10th day of December, 1971, as amended from time to time by notices so published, are referred to as the principal regulations.

Reg. 66
amended.

2. Regulation 66 of the principal regulations is amended by repealing paragraph (b) and substituting the following paragraph—

(b) Anchor Lights.—A vessel at anchor, or fastened to a mooring buoy or other fixture shall, from sunset to sunrise, have exhibited a bright white light in a lantern so placed as to show a clear, uniform and unbroken light visible all round the horizon and at a distance of at least one mile. In cases of vessels of over 45 metres in length a second light shall be exhibited, and the two lights shall be so located as to indicate the extremities of the vessel. This paragraph shall not apply to vessels moored to the shore or any wharf, such vessels being provided for elsewhere in these regulations.

Passed by resolution of the Fremantle Port Authority at a meeting of the said Authority held on the 2nd day of May, 1974.

The Common Seal of the Fremantle Port Authority was at the same time affixed and impressed hereto by order and in the presence of—

[L.S.]

J. McCONNELL,
Chairman.
MAX B. GRACE,
Commissioner.
W. E. WILLIS,
Secretary.

Approved by His Excellency the Governor in Executive Council this 5th day of June, 1974.

F. P. KNIGHT,
Clerk of the Council.

FREMANTLE PORT AUTHORITY ACT, 1902-1969.

Fremantle Port Authority,
Fremantle, 10th June, 1974.

THE Fremantle Port Authority acting pursuant to the provisions of the Fremantle Port Authority Act, 1902-1969, hereby makes the regulations set forth in the Schedule hereunder.

W. E. WILLIS,
Secretary.

Schedule.

Regulations.

Principal
regulations.

1. In these regulations, the Fremantle Port Authority Regulations, 1971, published in the *Government Gazette* on the 10th day of December, 1971, as amended from time to time by notices so published, are referred to as the principal regulations.

2. The principal regulations are amended in the manner set out in the Schedule below:—

Schedule.		
Provision amended		Amendment
Regulation 47 (1)	Delete "6 feet" in line 1 of paragraph (a), substitute "two metres".
Regulation 47 (1)	Delete "6 feet" in line 1 of paragraph (b), substitute "two metres".
Regulation 47 (1)	Delete "12 feet" in line 2 of paragraph (b), substitute "four metres".
Regulation 47 (1)	Delete "6 feet" in line 2 of paragraph (c), substitute "two metres".
Regulation 47 (1)	Delete "10 feet" in line 1 of paragraph (d), substitute "three metres".
Regulation 47 (1)	Delete "6 feet" in line 3 of paragraph (d), substitute "two metres".
Regulation 47 (2)	Delete "6 feet" in line 2 of paragraph (a), substitute "two metres".
Regulation 47 (2)	Delete "6 feet" in line 2 of paragraph (b), substitute "two metres".
Regulation 52	Delete "400 gallons" in line 1 of the item Inflammable Liquor Aboard, substitute "2 000 litres".
Regulation 58 (3)	Delete "2 feet 9 inches" in line 1, substitute "800 millimetres".
Regulation 58 (3)	Delete "4 and 6 feet" in line 4, substitute "one and two metres".
Regulation 58 (4)	Delete "6 feet" in line 7, substitute "1.8 metres".
Regulation 58 (4)	Delete "6 feet" in line 13, substitute "1.8 metres".
Regulation 58 (4)	Delete "2 feet" in line 14, substitute "600 millimetres".
Regulation 66	Delete "two feet" in line 4 of paragraph (a), substitute "600 millimetres".
Regulation 66	Delete "14 feet" in line 1 of subparagraph (i) of paragraph (c), substitute "four metres".
Regulation 66	Delete "18 feet" in line 2 of subparagraph (i) of paragraph (c), substitute "5.5 metres".
Regulation 66	Delete "14 feet" in lines 2 and 3 of subparagraph (i) of paragraph (c), substitute "four metres".
Regulation 66	Delete "18 feet" in line 1 of subparagraph (ii) of paragraph (c), substitute "5.5 metres".
Regulation 69 (1)	Delete "6 cables" in line 5, substitute "0.6 mile".
Regulation 76 (1)	Delete "one foot" in lines 3 and 4, substitute "300 millimetres".
Regulation 76 (1)	Delete "three feet" in line 4, substitute "one metre".
Regulation 76 (2)	Delete "three feet" in line 3, substitute "one metre".
Regulation 190	..	Delete "ninety gallons" in line 2 of the definition of "in bulk", substitute "400 litres".
Regulation 190	..	Delete the definition of "inflammable liquid", substitute the following definition: "inflammable liquid" means and includes any liquid or oil having a flashpoint not higher than sixty one degrees Celsius (61°C), and also any substance which the Governor, by proclamation in the <i>Government Gazette</i> , declares to be inflammable liquid.
Regulation 190	..	Delete the definition of "inflammable liquid 'Class A'", substitute the following definition: "inflammable liquid 'Class A'" means any inflammable liquid which has a flashpoint of less than twenty three degrees Celsius (23°C).
Regulation 190	..	Delete the definition of "inflammable liquid 'Class B'", substitute the following definition: "inflammable liquid 'Class B'" means any inflammable liquid which has a flashpoint of not less than twenty three degrees Celsius (23°C).
Regulation 190	..	Delete the definition of "oil", substitute the following definition: "oil" means oil of any description having a flashpoint exceeding sixty one degrees Celsius (61°C).
Regulation 190	..	Delete the definition of "wire gauze", substitute the following definition: "wire gauze" means a gauze made of copper, brass, stainless steel or monel metal wire of not less than 0.36 millimetre diameter and having not less than eleven meshes to the lineal centimetre.
Regulation 191	..	Delete "50 feet" in line 6 of paragraph (f), substitute "fifteen metres".

Schedule.—*continued.*

Provision amended	Amendment
Regulation 191	Delete "one hundred feet" in line 3 of paragraph (h), substitute "thirty metres".
Regulation 193	Delete "four hundred gallons (400 gallons)" in lines 2 and 3, substitute "two thousand litres (2 000 litres)".
Regulation 193 (1)	Delete "three feet square" in line 3 of paragraph (c), substitute "900 millimetres square".
Regulation 193 (1)	Delete "twenty feet" in line 5 of paragraph (c), substitute "six metres".
Regulation 193 (1)	Delete "eighteen inches square" in line 11 of paragraph (c), substitute "450 millimetres square".
Regulation 193 (1)	Delete "Fifty Feet" in line 1 of paragraph (g), substitute "Fifteen Metres".
Regulation 193 (1)	Delete "fifty feet" in line 4 of paragraph (g), substitute "fifteen metres".
Regulation 193 (1)	Delete "six inches" in line 3 of subparagraph (iii) of paragraph (p), substitute "150 millimetres".
Regulation 193 (1)	Delete "twelve feet" in line 3 of subparagraph (viii) of paragraph (p), substitute "3.5 metres".
Regulation 193 (3)	Delete "one hundred feet" in line 6 of subparagraph (ii) of paragraph (b), substitute "thirty metres".
Regulation 193 (3)	Delete "six feet" in line 10 of subparagraph (ii) of paragraph (b), substitute "two metres".
Regulation 193 (3)	Delete "100 ft." in lines 8 and 9 of subparagraph (i) of paragraph (e), substitute "thirty metres".
Regulation 194	Delete "fifty feet" in line 4 of paragraph (g), substitute "fifteen metres".
Regulation 194	Delete "400 gallons" in line 2 of subparagraph (ii) of paragraph (h), substitute "2 000 litres".
Regulation 194	Delete "40 gallons" in lines 1 and 2 of subparagraph (iii) of paragraph (h), substitute "200 litres".
Regulation 195	Delete "300 feet" in line 1 of the definition of "Restricted Area", substitute "ninety metres".
Regulation 195	Delete "73°F." in line 3 of the definition of "Oil", substitute "23° Celsius".
Regulation 195	Delete "73°F" in line 6 of the definition of "Oil", substitute "23° Celsius".
Regulation 195	Delete "73°F." in line 7 of the definition of "Oil", substitute "23° Celsius".
Regulation 195	Delete "150°F." in line 8 of the definition of "Oil", substitute "61° Celsius".
Regulation 195	Delete "73°F." in line 9 of the definition of "Oil", substitute "23° Celsius".
Regulation 195	Delete "150°F" in line 10 of the definition of "Oil", substitute "61° Celsius".
Regulation 195	Delete "150°F." in line 11 of the definition of "Oil", substitute "61° Celsius".
Regulation 196 (7)	Delete "twenty feet" in line 2 of subparagraph (ii) of paragraph (a), substitute "six metres".
Regulation 196 (7)	Delete "twenty feet" in line 2 of subparagraph (ii) of paragraph (b), substitute "six metres".
Regulation 196 (10)	Delete all the words after "obstruction" in line 10 of paragraph (b).
Regulation 196 (19)	Delete "one hundred feet" in line 2 of paragraph (a), substitute "thirty metres".
Regulation 196 (27)	Delete "30 fathoms" in line 6, substitute "fifty-five metres".
Regulation 196 (29)	Delete "300 feet" in line 3 of paragraph (d), substitute "ninety metres".
Regulation 197	Delete "5,400 feet" in line 8, substitute "1 650 metres".
Regulation 201	Delete "10,000 lb." in line 6, substitute "4 500 kilograms".
Regulation 201	Delete "120 feet" in line 8, substitute "thirty-six metres".
Regulation 202 (2)	Delete "200 yards" in line 3, substitute "180 metres".
Regulation 219	Delete "100 lb." in line 2, substitute "fifty kilograms".
Regulation 220 (2)	Delete "5,000 lb." in line 1, substitute "2 250 kilograms".
Regulation 222	Delete "50 yards" in line 2, substitute "forty-five metres".
Regulation 223	Delete "1,000 lb." in lines 3 and 4 of paragraph (i), substitute "500 kilograms".
Regulation 275 (1)	Delete "fifty feet" in line 4, substitute "fifteen metres".

Passed by resolution of the Fremantle Port Authority at a meeting of the said Authority held on the 2nd day of May, 1974.

The Common Seal of the Fremantle Port Authority was at the same time affixed and impressed hereto by order and in the presence of:—

[L.S.]

J. McCONNELL,
Chairman.
MAX B. GRACE,
Commissioner.
W. E. WILLIS,
Secretary.

Approved by His Excellency the Governor in Executive Council this 5th day of June, 1974.

F. P. KNIGHT,
Clerk of the Council.

P.W. 267/72

Country Areas Water Supply Act, 1947–1964 : Public Works Act, 1902–1972

LAND RESUMPTION

Water Reserve and Boresite

NOTICE is hereby given, and is hereby declared, that the several pieces or parcels of land described in the Schedule hereto—being all in the Kyarra District have, in pursuance of the written approval and consent of His Excellency the Governor, acting by and with the advice of the Executive Council, dated the 5th day of June, 1974, been set apart, taken, or resumed for the purposes of the following Water Reserve and Boresite.

And further notice is hereby given that the said pieces or parcels of land so set apart, taken, or resumed are marked off and more particularly described on Plan, P.W.D., W.A. 48569, which may be inspected at the Office of the Minister for Works, Perth.

And it is hereby directed that the said lands shall be set apart for the purpose herein expressed, freed and discharged from all trusts, mortgages, charges, obligations, estates, interests, rights-of-way or other easements whatsoever.

SCHEDULE

No. on Plan P.W.D., W.A. No. 48569	Owner or Reputed Owner	Description	Area
1	Crown (Charles Thomas White, Maitland White, Roland Oakover Fleay, Executor of the Will of Marjorie Jean Fleay (deceased), the said Roland Oakover Fleay as Executor of the Will of Allen Noel White (deceased) as Lessees)	Kyarra Location 56, the subject of Survey Office diagram 80533 and being part of the land comprised in Pastoral Lease 3114–898	3 600 m ²

Certified correct this 27th day of May, 1974.

D. H. O'NEIL,
Minister for Works.

H. I. EDWARDS,
Governor in Executive Council.

Dated this 5th day of June, 1974.

M.R.D. 278/65–4

Main Roads Act, 1930–1972 : Public Works Act, 1902–1972

NOTICE OF INTENTION TO TAKE OR RESUME LAND

THE Minister for Works hereby gives notice, in accordance with the provisions of section 17 (2) of the Public Works Act, 1902–1972, that it is intended to take or resume, under section 17 (1) of that Act, the pieces or parcels of land described in the Schedule hereto, and being all in the Innaloo District, for the purpose of the following public work, namely, channelisation of the North Beach Road—Odin Road Intersection, and that the said pieces or parcels of land are marked off on Plan M.R.D., W.A. 7320–415–1, which may be inspected at the Office of the Commissioner of Main Roads, Waterloo Crescent, East Perth.

SCHEDULE

No.	Owner or Reputed Owner	Occupier or Reputed Occupier	Description	Area (approx.)
1	Crown	Crown	Portion of Perthshire Location Au, being part of Lot 42 on Diagram 25898 (Certificate of Title Volume 1251, Folio 582)	168.4 m ²
2	Crown	Crown	Portion of Perthshire Location Au, being part of Lot 76 on Plan 2926 (Certificate of Title Volume 1072, Folio 442)	153.5 m ²

Dated this 17th day of June, 1974

W. J. ALLAN,
Secretary, Main Roads.

METROPOLITAN WATER SUPPLY, SEWERAGE
AND DRAINAGE ACT, 1909-1972.

Metropolitan Water Supply,
Sewerage and Drainage Board,
Perth, 18th June, 1974.

M.W.B. 678919/69.

HIS Excellency the Governor in Executive Council,
acting pursuant to the powers conferred by the
Metropolitan Water Supply, Sewerage and Drain-
age Act, 1909-1972 has been pleased—

- (a) to approve of the Board carrying out the
works described in the Schedule hereunder;
and
- (b) to exempt the works from the provisions of
sections 21, 21, 22 and 23 of the Act.

H. E. J. HEWITT,
General Manager.

Schedule.

Metropolitan Sewerage.

Cottesloe District.

Reticulation Area No. 23.

City of Nedlands.

Between Odern Crescent and North Street,
Walba Way and Lyons Street.

Amendments to Sewer Routes.

Within the boundaries of the area as previously
described in *Government Gazette* of 21st December,
1973, and as in I(1) below:—

1. (i) A sewer line commencing at existing
manhole No. 164 on the south eastern
corner of the intersection of North
Street and Lyons Street and proceed-
ing northerly across North Street to a
point in Lyons Street near its eastern
alignment and nearly opposite the
northern boundary of Lot 1 North
Street; thence westerly across Lyons
Street to a proposed manhole No.
L9416 in Lyons Street twelve feet from
its western alignment and three feet
south of the northern boundary of the
said lot 1.
- (ii) A sewer line commencing at a propos-
ed manhole No. L9409 in Odern Cres-
cent eleven feet from its southern
alignment and three feet west of the
western boundary of lot 61 Odern
Crescent and proceeding westerly
along the south side of Odern Cres-
cent on the eleven feet alignment to a
proposed manhole eleven feet east of
the western alignment of Korel Gard-
ens; thence southerly along the west
side of Korel Gardens on the eleven
feet alignment to a point near the
northern boundary of lot 56; thence
westerly across the said lot 56 on a
three feet alignment from its north-
ern boundary to a point on the pro-
longation of the western boundary of
lot 55.
- (iii) A sewer line commencing at a point
within lot 58 Korel Gardens on the
prolongation of the eastern boundary
of lot 44 Clement Street and three feet
from the southern boundary of the
said lot 58 and proceeding westerly
across the said lot 58 on a three feet
alignment from its southern boundary
to a point within lot 57 Korel Gardens
and three feet from its eastern
boundary.

The above sewer lines in lieu of the sewer lines
shown as follows:—

2. (i) Commencing at a point near the south
west corner of the intersection of
North Street and Lyons Street and
proceeding northerly across North
Street and along the western side of
Lyons Street on a twelve feet align-
ment to a point nearly opposite the
north east corner of Lot 1 North
Street;

(ii) Commencing at a point in Walba Way
near its eastern alignment and nearly
opposite the northern boundary of lot
50 and proceeding easterly across the
said lot 50 on a three feet alignment
from its northern boundary to a point
within lot 56 Korel Gardens and three
feet from its western boundary; thence
southerly across the said lot 56 on a
three feet alignment from its western
boundary to a point within lot 57 Korel
Gardens and three feet from its north-
ern boundary.

(iii) Commencing at a point within lot 56
Korel Gardens, three feet from its
western boundary and three feet south
of the northern boundary of lot 50
Walba Way and as described in 2(ii)
above and proceeding northerly across
the said lot 56 on a three feet align-
ment from its western boundary to a
point three feet from its northern
boundary; thence easterly across the
said lot 56 and lot 54 Odern Crescent
to a point within the south western
corner of lot 55 Odern Crescent.

(iv) Commencing at a point in Walba Way
near its eastern alignment and nearly
opposite the northern boundary of lot
47 and proceeding easterly across the
said lot 47 on a three feet alignment
from its northern boundary to a point
within lot 46 Clement Street and three
feet from its western boundary, on
Plan M.W.B. 12406.

SHIRE OF MOORA.

STATEMENT OF RECEIPTS AND PAYMENTS FOR THE
YEAR ENDED 30th JUNE, 1973.

Receipts.

	\$
Rates	193 056.19
Licenses	68 779.65
Government Grants	78 313.97
C.A.R. Grants	90 875.00
Income from Properties	18 033.97
Private Works	6 904.85
Sanitation Charges	13 570.60
Water Supply	4.80
Fines and Penalties	2 780.20
Cemetery Receipts	319.50
Vermis Receipts	50.51
Other Fees	1 400.75
Sale of Assets	19 517.27
Other Revenue	27 625.06
Refunds (Net)	217.87
	\$521 450.19

Payments.

	\$
Administration:	
Staff Section	21 600.82
Members' Section	4 063.83
Debt Service	100 221.42
Public Works and Services	268 141.84
Health Services	24 308.98
Vermis Services	2 899.01
Bush Fire Control	1 647.89
Traffic Control	11 574.60
Building Control	4 855.07
Cemeteries	426.23
Public Works Overhead Unallocated	3 930.90
Plant, Machinery and Tools	41 842.28
Materials	210.15
Payment to C.A.R. Fund	58 663.20
Other Expenditure	4 430.30
Private Works Costs	5 986.75
	\$554 803.27

SUMMARY.

	\$
Credit Balance 1/7/72	13 672.90
Receipts as per Statement	521 450.19
	535 123.09
Payments as per Statement	554 803.27
Debit Balance as at 30/6/73	\$19 680.18

BALANCE SHEET AS AT 30th JUNE, 1973.

Assets.

	\$
Current	11 204.59
Non-current	116 564.46
Deferred	135 170.06
Fixed	490 676.56
	\$753 615.67

Liabilities.					
					\$
Current	37 142.30
Non-current	87 337.32
Deferred	494 119.57
					\$618 599.19
SUMMARY.					
					\$
Total Assets	753 615.67
Total Liabilities	618 599.19
Municipal Accumulation Surplus	\$135 016.48

Contingent liability: The amount of interest included in loan debentures issued payable over the life of the loans and not shown under the heading of loan liability is approximately \$168 381.

We certify that the figures and particulars above are correct.

A. S. CRANE,
President.
W. O. BRYDEN,
Shire Clerk.

I have examined the books and accounts of the Shire of Moora for the year ended 30th June, 1973. I certify that the annual statements mentioned above correspond with the book of accounts, vouchers and documents submitted for audit and are in my opinion, correct subject to my report.

D. C. SCHORER,
Government Inspector of Municipalities.

CITY OF NEDLANDS.

Parking Inspector.

IT is hereby notified for general information that Mr. Brian Keith Wishart has been appointed as Parking Inspector to the City of Nedlands with effect from Friday, 21st June, 1974, and it is further notified that Brian Keith Wishart is authorised to act under Council's by-law No. 17 relating to Abandoned and Obstructing Vehicles.

Dated 17th June, 1974.

S. A. GIESE,
Town Clerk.

TOWN OF MOSMAN PARK.

IT is hereby notified for public information that the results of a Loan Poll held on 15th June, 1974, to consider the proposition that:—

Council proceed to borrow the sum of one hundred and twenty thousand dollars (\$120 000.00) Loan No. 41 in terms of the advertisement which appeared in the *Government Gazette* published on the 5th April, 1974;

was as follows:—

Votes in favour of "No"	1288
Votes in favour of "Yes"	441
Informal Votes	113

The percentage poll was 24.78%.

D. A. WALKER,
Town Clerk.

ERRATUM.

LOCAL GOVERNMENT ACT, 1960-1973.

Town of Cottesloe.
Closure of Private Street.

L.G. 1053/63A.

UNDER the above heading on page 1728 of *Government Gazette* (No. 42) of 31st May, 1974, in lines 14 and 18, "Princess Street," should read "Princes Street".

R. C. PAUST,
Secretary for Local Government.

LOCAL GOVERNMENT ACT, 1960-1973.

Shire of Augusta-Margaret River.
Appointment of Honorary Ranger.

IT is hereby notified for public information that Mr. Harry J. Clews, has been appointed an Honorary Ranger to the Shire of Augusta-Margaret River.

J. D. REIDY-CROFTS,
Shire Clerk.

6th June, 1974.

SHIRE OF MUNDARING.

To whom it may concern:

John Richard Gilfellon has been appointed Patrol Officer for the Shire of Mundaring from the 27th August, 1973, and is an authorised Officer for the purpose of litter control in accordance with section 665B of the Local Government Act, 1960-1973, and for the purpose of control and supervision of any of the by-laws of the Council's including:—

- (1) Local Government Model By-laws (Caravan Park and Camping Grounds).
- (2) By-law for the Prevention and Abatement of Nuisances (Mundaring Townsite).
- (3) Local Government Model By-laws (Street lawn and Gardens).
- (4) By-laws for Removal and Disposal of Obstructing Animals or Vehicles.
- (5) By-laws for the Management and Use of the Mundaring Hall.
- (6) By-laws relating to the control of reserve 23165, Lake Leschenaultia, Chidlow.
- (7) By-laws relating to the Management of Mundaring Cemetery.
- (8) By-laws relating to dogs.

R. L. LEGGO,
Shire Clerk.

SHIRE OF NORTHAM.

PUBLIC notice is hereby given that the Council of the Shire of Northam has appointed the Council depot Byfield Street, Northam, as an "appointed place," and the Shire Clerk as an "authorised person", for the purpose of By-laws Relating to Obstructing Animals or Vehicles.

ERIC MOLYNEUX,
Shire Clerk.

SHIRE OF NUNGARIN.

Appointment of Traffic Inspector.

IT is hereby notified for general information that Mr. Alan Neil Snow has been appointed Traffic Inspector for the above Council as from 13th June, 1974.

M. N. BROWN,
Shire Clerk.

ERRATUM.

SHIRE OF WEST PILBARA-ONSLOW.

CORRECTION Notice appearing in the *Government Gazette* of 10th May, 1974 (No. 38, Page 1530).

Proposed Loan No. 26. "Purchase of Land" should read "Provision of Services to land acquired for Council purposes."

K. JONES,
President.

LOCAL GOVERNMENT ACT, 1960-1973.

Shire of Cuballing.

Notice of Intention to Borrow.

Proposed Loan (No. 30) of \$5 000.

PURSUANT to section 610 of the Local Government Act, 1960-1973, the Council of the Shire of Cuballing hereby gives notice that it proposes to borrow money by sale of a debenture on the following terms and for the following purpose, \$5 000 (Five Thousand Dollars) for fifteen years payable by thirty equal half-yearly instalments of principal and interest: Purpose: Alterations and additions to Cuballing Golf Club—Clubhouse.

N.B.—The loan will be repaid by the Cuballing Golf Club—and will not affect rates.

Plans and Specifications, required by section 609 of the Act are open for inspection at the office of the Council, Campbell Street, Cuballing, during business hours for 35 days after publication of this notice.

Dated the 17th day of June, 1974.

L. G. GROUT,
President.
F. J. GOULD,
Shire Clerk.

LOCAL GOVERNMENT ACT, 1960-1973.

City of Perth.

Closure of Private Street.

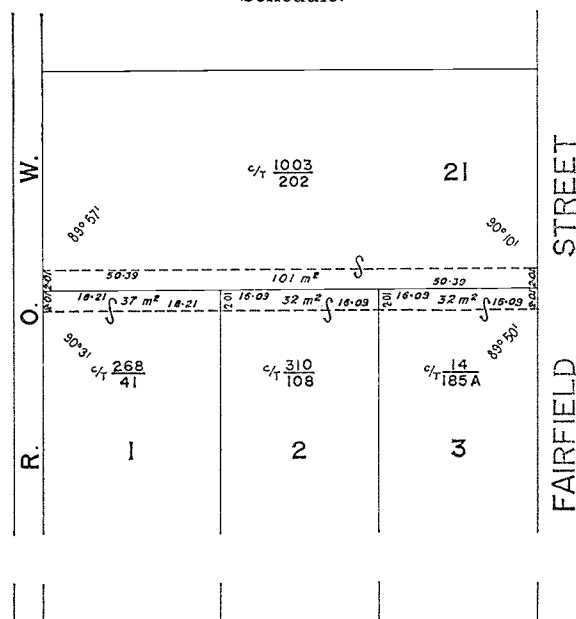
Department of Local Government,
Perth, 12th June, 1974.

LG. 440/71F.

NOTICE is hereby given in pursuance of the provisions of section 297A of the Local Government Act, 1960-1973, that His Excellency the Governor has approved of the closing of a private street in accordance with a resolution passed by the Perth City Council, "that the private street off Fairfield Street between Lot 21 Fairfield Street and Lots 1 to 3 (inclusive) Anzac Road be closed and the allocation of the land contained therein to the adjoining Lots 21 Fairfield Street and 1 to 3 (inclusive) Anzac Road".

R. C. PAUST,
Secretary for Local Government.

Schedule.



ANZAC ROAD

Diagram No. 46947.

LOCAL GOVERNMENT ACT, 1960-1973.

Shire of Belmont.

Closure of Private Street.

Department of Local Government,
Perth, 11th June, 1974.

LG. 573/62B.

NOTICE is hereby given in pursuance of the provisions of section 297A of the Local Government Act, 1960-1973, that His Excellency the Governor has approved of the closing of a private street in accordance with a resolution passed by the Belmont Shire Council "that the private street off Kew Street between Lots 132 and 133 Kew Street, Kewdale be closed and to allocate the land contained therein to the Lot 132 Kew Street".

R. C. PAUST,
Secretary for Local Government.

Schedule.

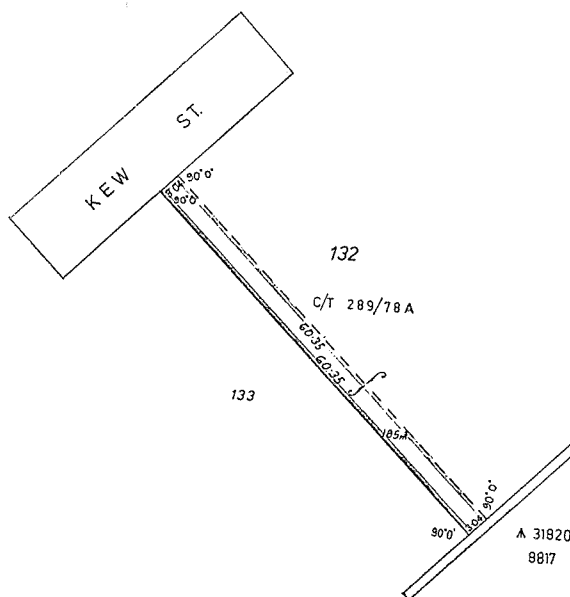


Diagram No. 46785.

LOCAL GOVERNMENT ACT, 1960-1973.

Shire of Bassendean.

Department of Local Government,
Perth, 18th June, 1974.

L.G. 602/62A.

NOTICE is hereby given in pursuance of the provisions of section 331 of the Local Government Act, 1960-1973, that I, Eric Cyril Rushton and the Council of the Shire of Bassendean have decided that Robinson Road, Eden Hill, is not required for public traffic, between Marion Street and Ivanhoe Street.

E. C. RUSHTON,
Minister for Local Government.

LOCAL GOVERNMENT ACT, 1960-1973.

Local Government Department,
Perth, 10th June, 1974.

HIS Excellency the Governor in Executive Council acting under the provisions of the Local Government Act, 1960-1973, has been pleased to make the draft model by-law set forth in the Schedule below.

R. C. PAUST,
Secretary for Local Government.

Schedule.

DRAFT MODEL BY-LAW.

1. In this by-law the Local Government Model By-law (Parking of Commercial Vehicles on Street Verges) No. 20 published in the *Government Gazette* on the 31st March, 1971 is referred to as the principal by-law.

2. The principal by-law is amended in the manner set out in the Schedule below—

Schedule.

Provision amended	Amendment.
Clause 2	Delete "one Ton" in line 2 of the definition of "commercial vehicle", substitute "one tonne".
Clause 3	Delete "20 feet" in line 1 of paragraph (b), substitute "six metres".

LOCAL GOVERNMENT ACT, 1960-1973.

Local Government Department,
Perth, 10th June, 1974.

HIS Excellency the Governor in Executive Council acting under the provisions of the Local Government Act, 1960-1973, has been pleased to make the draft model by-laws set forth in the schedule below.

R. C. PAUST,
Secretary for Local Government.

Schedule.

DRAFT MODEL BY-LAWS.

1. In these by-laws the Local Government Model By-laws (Parking Facilities), No. 19 published in the *Government Gazette* on the 13th April, 1970 and amended by a notice so published on the 7th November, 1972 are referred to as the principal by-laws.

2. The principal by-laws are amended in the manner set out in the Schedule below—

Schedule.

Provision amended	Amendment
By-law 33 (2)	Delete "thirty pounds" in line 2, substitute "fourteen kilograms".
By-law 33 (2)	Delete "six cubic feet" in line 2, substitute "0.2 cubic metre".
By-law 37	Delete "four feet" in line 1 of paragraph (c), substitute "1.2 metres".
By-law 37	Delete "ten feet" in line 1 of paragraph (d), substitute "three metres".
By-law 39 (1)	Delete "30 feet" in line 1 of paragraph (f), substitute "nine metres".
By-law 39 (1)	Delete "ten feet" in line 5 of paragraph (i), substitute "three metres".
By-law 39 (3)	Delete "three feet" in line 1 of paragraph (a), substitute "one metre".
By-law 39 (3)	Delete "ten feet" in line 1 of paragraph (b), substitute "three metres".
By-law 39 (4)	Delete "20 feet" in line 2, substitute "six metres".
By-law 39 (5)	Delete "30 feet" in line 2, substitute "nine metres".
By-law 39 (6)	Delete "60 feet" in line 2, substitute "eighteen metres".

LOCAL GOVERNMENT ACT, 1960-1973.

Local Government Department,
Perth, 10th June, 1974.

HIS Excellency the Governor in Executive Council acting under the provisions of the Local Government Act, 1960-1973, has been pleased to make the draft model by-laws set forth in the Schedule below.

R. C. PAUST,
Secretary for Local Government.

Schedule.

DRAFT MODEL BY-LAWS.

1. In these by-laws the Local Government Model By-laws (Safety, Decency, Convenience and Comfort of Persons in Respect of Bathing) No. 14 published in the *Government Gazette* on the 19th February, 1964 are referred to as the principal by-laws.

2. The principal by-laws are amended in the manner set out in the Schedule below—

Schedule.

Provision amended	Amendment
By-Law 2	Delete "200 yards" in line 4, substitute "183 metres".
By-Law 6	Delete "fifty yards" in line 2 of paragraph (m), substitute "forty-five metres".
By-Law 9 (2)	Delete "200 yards" in line 1 of paragraph (b), substitute "183 metres".
By-Law 12 (1)	Delete "thirty inches square" in lines 8 and 9, substitute "760 millimetres square".
By-Law 12 (1)	Delete "twenty-four inches" in line 2 of "Description of Signs", substitute "600 millimetres".
By-Law 12 (1)	Delete "seven feet" in line 3 of "Description of Signs", substitute "2.1 metres".
By-Law 12 (1)	Delete "ten feet" in line 4 of "Description of Signs", substitute "three metres".
By-Law 12 (1)	Delete "three inches" in line 7 of "Description of Signs", substitute "seventy-five millimetres".
By-Law 12 (4)	Delete "three inches" in line 6, substitute "seventy-five millimetres".
By-Law 12 (4)	Delete "three feet" in line 7, substitute "900 millimetres".
By-Law 12 (4)	Delete "two feet" in line 7, substitute "600 millimetres".
By-Law 12 (4)	Delete "seven feet" in line 8, substitute "2.1 metres".
By-Law 12 (4)	Delete "ten feet" in line 9, substitute "three metres".
By-Law 12 (6)	Delete "twelve feet square" in line 1 of paragraph (b), substitute "3.7 metres square".

LOCAL GOVERNMENT ACT, 1960-1973.

Local Government Department,
Perth, 10th June, 1974.

HIS Excellency the Governor in Executive Council acting under the provisions of the Local Government Act, 1960-1973 has been pleased to make the draft model by-laws set forth in the schedule below.

R. C. PAUST,
Secretary for Local Government.

Schedule.

DRAFT MODEL BY-LAWS.

1. In these by-laws the Local Government Model By-laws (Vehicle Wrecking) No. 17 published in the *Government Gazette* on the 12th October, 1965 are referred to as the principal by-laws.

2. The principal by-laws are amended in the manner set out in the Schedule below—

Schedule.

Provision amended	Amendment
By-law 5	Delete "8 feet" in line 4 of paragraph (b), substitute "2.4 metres".
By-law 6	Delete "two acres" in subparagraph (i) of paragraph (a), substitute "8 100 square metres".
By-law 6	Delete "600 per acre" in line 1 of subparagraph (ii) of paragraph (a), substitute "600 per 4 000 square metres".
By-law 6	Delete "60 cubic feet" in line 3 of subparagraph (ii) of paragraph (a), substitute "1.7 cubic metres".
By-law 6	Delete "200 per acre" in line 3 of subparagraph (ii) of paragraph (a), substitute "200 per 4 000 square metres".
By-law 6	Delete "30 feet" in line 2 of subparagraph (iii) of paragraph (a), substitute "nine metres".
By-law 6	Delete "10 feet" in line 3 of subparagraph (iii) of paragraph (a), substitute "three metres".

LOCAL GOVERNMENT ACT, 1960-1973.

Local Government Department,
Perth, 10th June, 1974.

HIS Excellency the Governor in Executive Council acting under the provisions of the Local Government Act, 1960-1973 has been pleased to make the draft model by-law set forth in the Schedule below.

R. C. PAUST,
Secretary for Local Government.

Schedule.

DRAFT MODEL BY-LAW.

1. In this by-law the Local Government Model By-law (Motels), No. 3 published in the *Government Gazette* on the 20th September, 1961 and amended from time to time thereafter by notices so published is referred to as the principal by-law.

2. The principal by-law is amended in the manner set out in the Schedule below—

Schedule.

Provision amended	Amendment
Clause 3 (2)	Delete "half an acre" in line 2, substitute "2 000 square metres".
Clause 3 (2)	Delete "one acre" in line 3, substitute "4 000 square metres".
Clause 3 (4)	Delete "one thousand (1,000) square feet" in line 7, substitute "ninety-three square metres".
Clause 4 (1)	Delete "twenty-five feet" in line 5, substitute "7.6 metres".
Clause 4 (2)	Delete "ten feet" in line 3, substitute "three metres".
Clause 4 (2)	Delete "ten feet" in line 5, substitute "three metres".
Clause 4 (3)	Delete "three feet" in line 3, substitute "one metre".
Clause 6 (2)	Delete "two hundred and fifty (250) square feet" in line 2, substitute "23.2 square metres".
Clause 6 (2)	Delete "eight (8) feet" in line 3, substitute "2.4 metres".
Clause 6 (2)	Delete "two thousand (2,000) cubic feet" in line 5, substitute "56.6 cubic metres".
Clause 9 (2)	Delete "one hundred square feet" in lines 2 and 3, substitute "9.3 square metres".
Clause 10	Delete "fifty square feet" in line 2, substitute "4.6 square metres".
Clause 11 (1)	Delete "fifteen feet" in line 2, substitute "4.5 metres".
Clause 11 (1)	Delete "one hundred and seventy-five (175) square feet" in line 5, substitute "16.2 square metres".
Clause 1 (4)	Delete "twenty-five square feet" in line 4, substitute "2.3 square metres".

LOCAL GOVERNMENT ACT, 1960-1973.

Local Government Department,
Perth, 10th June, 1974.

HIS Excellency the Governor in Executive Council acting under the provisions of the Local Government Act, 1960-1973 has been pleased to make the draft model by-laws set forth in the Schedule below.

R. C. PAUST,
Secretary for Local Government.

Schedule.

DRAFT MODEL BY-LAWS.

1. In these by-laws the Local Government Model By-laws (Control of Hawkers) No. 6 published in the *Government Gazette* on the 23rd July, 1962, are referred to as the principal by-laws.

2. By-law 11 of the principal by-laws is amended by deleting the words "two hundred yards" in line one of paragraph (c) and substituting the passage "180 metres".

LOCAL GOVERNMENT ACT, 1960-1973.

Local Government Department,
Perth, 10th June, 1974.

HIS Excellency the Governor in Executive Council acting under the provisions of the Local Government Act, 1960-1973 has been pleased to make the draft model by-law set forth in the Schedule below.

R. C. PAUST,
Secretary for Local Government.

Schedule.

DRAFT MODEL BY-LAW.

1. In this by-law the Local Government Model By-law (Old Refrigerators and Cabinets) No. 8 published in the *Government Gazette* on the 1st May, 1962 is referred to as the principal by-law.

2. Clause 2 of the principal by-law is amended by deleting the words "one and a half cubic feet" in line five and substituting the passage "0.04 cubic metre".

LOCAL GOVERNMENT ACT, 1960-1973.

Local Government Department,
Perth, 10th June, 1974.

HIS Excellency the Governor in Executive Council acting under the provisions of the Local Government Act, 1960-1973 has been pleased to make the draft model by-laws set forth in the Schedule below.

R. C. PAUST,
Secretary for Local Government.

Schedule.

DRAFT MODEL BY-LAWS.

1. In these by-laws the Local Government Model By-laws (Extractive Industries) No. 9 published in the *Government Gazette* on the 8th November, 1962 are referred to as the principal by-laws.

2. The principal by-laws are amended in the manner set out in the Schedule below—

Schedule.

Provision amended	Amendment
By-law 11 (1)	Delete "22 yards" in line 2 of paragraph (a), substitute "twenty metres".
By-law 11 (1)	Delete "44 yards" in line 1 of paragraph (b), substitute "forty metres".
By-law 11 (2)	Delete "44 yards" in line 4, substitute "forty metres".
By-law 12	Delete "44 yards" in line 1, substitute "forty metres".
By-law 15	Delete "440 yards" in line 2, substitute "400 metres".

LOCAL GOVERNMENT ACT, 1960-1973.

Local Government Department,
Perth, 10th June, 1974.

HIS Excellency the Governor in Executive Council acting under the provisions of the Local Government Act, 1960-1973 has been pleased to make the draft model by-laws set forth in the Schedule below.

R. C. PAUST,
Secretary for Local Government.

Schedule.

DRAFT MODEL BY-LAWS.

1. In these by-laws the Local Government Model By-laws (Petrol Pumps) No. 10 published in the *Government Gazette* on the 9th March, 1966 and amended by a notice so published on the 31st August, 1970 are referred to as the principal by-laws.

2. The principal by-laws are amended in the manner set forth in the Schedule set out below—

Schedule			
Provision amended			Amendment
By-law 3	Delete "twelve feet" in line 1 of paragraph (b), substitute "3.7 metres".
By-law 3	Delete "twelve feet" in line 3 of paragraph (b), substitute "3.7 metres".
By-law 3	Delete "twenty-five feet" in line 1 of paragraph (c), substitute "7.6 metres".
By-law 8	Delete "twelve feet" in line 3, substitute "3.7 metres".
By-law 8	Delete "28 meshes to the lineal inch" in line 5, substitute "eleven meshes to the lineal centimetre".
By-law 12	Delete "ten feet" in line 2, substitute "three metres".
By-law 18	Delete "twenty (20) feet" in line 2, substitute "six metres".

LOCAL GOVERNMENT ACT, 1960-1973.

Local Government Department,
Perth, 10th June, 1974.

HIS Excellency the Governor in Executive Council acting under the provisions of the Local Government Act, 1960-1973 has been pleased to make the draft model by-laws set forth in the Schedule below.

R. C. PAUST,
Secretary for Local Government.

Schedule.

DRAFT MODEL BY-LAWS.

1. In these by-laws the Local Government Model By-laws (Signs, Hoardings and Billposting) No. 13 published in the *Government Gazette* on the 11th June, 1963 and amended on the 10th December, 1964 are referred to as the principal by-laws.

2. The principal by-laws are amended in the manner set out in the Schedule below—

Schedule.			
Provision amended			Amendment
By-law 2	Delete "one-half acre" in line 3 of the definition of "residential area", substitute "2 000 square metres".
By-law 3 (1)	Delete "100 feet" in line 3, substitute "thirty metres".
By-law 3 (2)	Delete "two square feet" in line 1 of paragraph (b), substitute "1 860 square centimetres".
By-law 3 (2)	Delete "four square feet" in line 1 of paragraph (c), substitute "3 700 square centimetres".
By-law 10	Delete "15 inches" in line 3, substitute "380 millimetres".
By-law 10	Delete "three inches" in line 3, substitute "seventy-five millimetres".
By-law 11	Delete "two feet" in paragraph (a), substitute "610 millimetres".
By-law 12	Delete "eight feet" in paragraph (a), substitute "2.4 metres".
By-law 12	Delete "eight feet" in line 1 of paragraph (b), substitute "2.4 metres".
By-law 12	Delete "nine and one-third square feet" in line 1 of paragraph (b), substitute "8 700 square centimetres".
By-law 12	Delete "24 inches" in line 2 of paragraph (b), substitute "610 millimetres".
By-law 12	Delete "120 pounds" in paragraph (c), substitute "fifty-five kilograms".
By-law 12	Delete "12 inches" in line 1 of paragraph (d), substitute "305 millimetres".
By-law 12	Delete "four feet six inches" in line 1 of paragraph (d), substitute "1.37 metres".
By-law 12	Delete "12 inches" in line 2 of paragraph (d), substitute "305 millimetres".
By-law 12	Delete "three feet" in lines 2 and 3 of paragraph (d), substitute "910 millimetres".

SCHEDULE—continued.

Provision amended			Amendment												
By-law 12	Delete “12 inches” in line 1 of paragraph (e), substitute “305 millimetres”.												
By-law 12	Delete “nine feet” in line 1 of paragraph (e), substitute “2.75 metres”.												
By-law 12	Delete “12 inches” in line 2 of paragraph (e), substitute “305 millimetres”.												
By-law 12	Delete “six feet” in line 2 of paragraph (e), substitute “1.8 metres”.												
By-law 13 (1)	Delete “eight feet” in paragraph (a), substitute “2.4 metres”.												
By-law 13 (1)	Delete the table of paragraph (c), substitute the following table, <table><tr><th>Minimum Distance of Sign Above Street</th><th>Maximum Depth of Sign</th></tr><tr><td>Less than 7.6 metres</td><td>610 millimetres</td></tr><tr><td>7.6 metres to 9.1 metres</td><td>760 millimetres</td></tr><tr><td>9.1 metres to 12 metres</td><td>910 millimetres</td></tr><tr><td>More than 12 metres (if there is no roof sign on the building)</td><td>4.5 metres</td></tr></table>	Minimum Distance of Sign Above Street	Maximum Depth of Sign	Less than 7.6 metres	610 millimetres	7.6 metres to 9.1 metres	760 millimetres	9.1 metres to 12 metres	910 millimetres	More than 12 metres (if there is no roof sign on the building)	4.5 metres		
Minimum Distance of Sign Above Street	Maximum Depth of Sign														
Less than 7.6 metres	610 millimetres														
7.6 metres to 9.1 metres	760 millimetres														
9.1 metres to 12 metres	910 millimetres														
More than 12 metres (if there is no roof sign on the building)	4.5 metres														
By-law 13 (1)	Delete “two feet” in line 1 of paragraph (d), substitute “610 millimetres”.												
By-law 13 (1)	Delete “two feet” in line 1 of paragraph (e), substitute “610 millimetres”.												
By-law 13 (1)	Delete “nine inches” in line 3 of paragraph (e), substitute “230 millimetres”.												
By-law 13 (1)	Delete “one inch” in line 4 of paragraph (e), substitute “twenty-five millimetres”.												
By-law 13 (1)	Delete “three inches” in line 4 of paragraph (e), substitute “seventy-five millimetres”.												
By-law 13 (4)	Delete “four feet” in paragraph (b), substitute “1.2 metres”.												
By-law 14 (1)	Delete “10 feet” in paragraph (a), substitute “three metres”.												
By-law 14 (1)	Delete “three feet” in line 2 of paragraph (b), substitute “910 millimetres”.												
By-law 14 (1)	Delete “six feet” in line 1 of paragraph (c), substitute “1.8 metres”.												
By-law 14 (1)	Delete “eight feet” in line 1 of paragraph (d), substitute “2.4 metres”.												
By-law 14 (1)	Delete “five feet” in line 2 of paragraph (d), substitute “1.5 metres”.												
By-law 14 (1)	Delete “12 feet” in line 1 of paragraph (f), substitute “3.7 metres”.												
By-law 14 (1)	Delete “three feet” in paragraph (h), substitute “910 millimetres”.												
By-law 14 (2)	Delete “10 feet” in line 2, substitute “three metres”.												
By-law 14 (2)	Delete “two feet” in line 3, substitute “610 millimetres”.												
By-law 15 (1)	Delete “nine feet” in paragraph (a), substitute “2.75 metres”.												
By-law 15 (1)	Delete “three feet” in line 1 of paragraph (c), substitute “910 millimetres”.												
By-law 15 (1)	Delete “three feet six inches” in line 2 of paragraph (c), substitute “one metre”.												
By-law 16	Delete “six inches” in lines 1 and 2, substitute “150 millimetres”.												
By-law 16	Delete “two feet six inches” in line 2, substitute “760 millimetres”.												
By-law 17 (1)	Delete “12 feet” in paragraph (a), substitute “3.7 metres”.												
By-law 17 (1)	Delete the table in paragraph (c), substitute the following table, <table><tr><th>Height of Main Building above Ground Level at Point where Sign is to be Erected.</th><th>Maximum Height of Sign.</th></tr><tr><td>3.7 metres and under 4.5 metres</td><td>1.2 metres</td></tr><tr><td>4.5 metres and under 6 metres</td><td>1.8 metres</td></tr><tr><td>6 metres and under 12 metres</td><td>3 metres</td></tr><tr><td>12 metres and under 18 metres</td><td>4.5 metres</td></tr><tr><td>18 metres and upward</td><td>6 metres</td></tr></table>	Height of Main Building above Ground Level at Point where Sign is to be Erected.	Maximum Height of Sign.	3.7 metres and under 4.5 metres	1.2 metres	4.5 metres and under 6 metres	1.8 metres	6 metres and under 12 metres	3 metres	12 metres and under 18 metres	4.5 metres	18 metres and upward	6 metres
Height of Main Building above Ground Level at Point where Sign is to be Erected.	Maximum Height of Sign.														
3.7 metres and under 4.5 metres	1.2 metres														
4.5 metres and under 6 metres	1.8 metres														
6 metres and under 12 metres	3 metres														
12 metres and under 18 metres	4.5 metres														
18 metres and upward	6 metres														
By-law 17 (1)	Delete “150 feet” in paragraph (d), substitute “forty-five metres”.												
By-law 18 (1)	Delete “nine feet” in line 1 of paragraph (a), substitute “2.75 metres”.												

SCHEDULE—continued.

Provision amended	Amendment										
By-law 18 (1)	Delete "20 feet" in lines 1 and 2 of paragraph (a), substitute "six metres".										
By-law 18 (1)	Delete "eight feet six inches" in line 1 of paragraph (b), substitute "2.6 metres".										
By-law 18 (1)	Delete "43 square feet" in lines 2 and 3 of paragraph (b), substitute "four square metres".										
By-law 18 (1)	Delete "three feet" in paragraph (c), substitute "910 millimetres".										
By-law 18 (1)	Delete "nine feet" in line 2 of paragraph (e), substitute "2.75 metres".										
By-law 18 (1)	Delete "six feet" in line 1 of paragraph (f), substitute "1.8 metres".										
By-law 18 (1)	Delete "twenty feet" in line 1 of paragraph (g), substitute "six metres".										
By-law 19 (1)	Delete the table in paragraph (b), substitute the following table,										
	<table> <tr> <th>Height of Bottom of Clock above Footway.</th><th>Maximum Diameter of Width of Clock Face and Depth of Clock including Lettering.</th></tr> <tr> <td>2.75 metres and under 3.7 metres</td><td>460 millimetres</td></tr> <tr> <td>3.7 metres and under 6 metres</td><td>760 millimetres</td></tr> <tr> <td>6 metres and under 12 metres</td><td>1.07 metres</td></tr> <tr> <td>12 metres and over</td><td>1.52 metres</td></tr> </table>	Height of Bottom of Clock above Footway.	Maximum Diameter of Width of Clock Face and Depth of Clock including Lettering.	2.75 metres and under 3.7 metres	460 millimetres	3.7 metres and under 6 metres	760 millimetres	6 metres and under 12 metres	1.07 metres	12 metres and over	1.52 metres
Height of Bottom of Clock above Footway.	Maximum Diameter of Width of Clock Face and Depth of Clock including Lettering.										
2.75 metres and under 3.7 metres	460 millimetres										
3.7 metres and under 6 metres	760 millimetres										
6 metres and under 12 metres	1.07 metres										
12 metres and over	1.52 metres										
By-law 19 (1)	Delete "one foot" in subparagraph (i) of paragraph (d), substitute "305 millimetres".										
By-law 19 (1)	Delete "six feet" in subparagraph (ii) of paragraph (d), substitute "1.8 metres".										
By-law 19 (1)	Delete "nine feet" in paragraph (e), substitute "2.75 metres".										
By-law 21	Delete "four square feet" in lines 1 and 2, substitute "3 700 square centimetres".										
By-law 22	Delete "six square feet" in line 4, substitute "5 600 square centimetres".										
By-law 23	Delete "three feet" in line 5, substitute "one metre".										
By-law 24 (3)	Delete "50 feet" in line 2, substitute "fifteen metres".										
By-law 24 (4)	Delete "240 square feet", substitute "twenty-two square metres".										
By-law 25 (1)	Delete "50 feet" in line 4, substitute "fifteen metres".										
By-law 30 (2)	Delete "one-quarter inch to the foot" in lines 6 and 7, substitute "1 : 50".										
Second Schedule	Delete "6d. per square foot" in line 6, substitute "5 cents per 0.1 square metre".										

LOCAL GOVERNMENT ACT, 1960-1973.

Local Government Department,
Perth, 10th June, 1974.

HIS Excellency the Governor in Executive Council acting under the provisions of the Local Government Act, 1960-1973 has been pleased to make the draft model by-laws set forth in the Schedule below.

R. C. PAUST,
Secretary for Local Government.

Schedule.

DRAFT MODEL BY-LAWS.

1. In these by-laws the Local Government Model By-laws (Street Lawns and Gardens) No. 11 published in the *Government Gazette* on the 7th February, 1963 and amended by a notice so published on the 12th February, 1971, are referred to as the principal by-laws.

2. The principal by-laws are amended in the manner set out in the Schedule below:—

Schedule.

Provision amended.	Amendment.
By-law 2 ..	Delete "ten feet" in line 5 of the definition of "footpath", substitute "three metres".
By-law 6 (1)	Delete "12 inches" in line 2 of paragraph (a), substitute "thirty centimetres".
By-law 6 (1)	Delete "six inches" in line 2 of paragraph (a), substitute "fifteen centimetres".
By-law 8 (3)	Delete "four feet" in line 2, substitute "1.2 metres".
By-law 8 (3)	Delete "forty feet" in line 3, substitute "twelve metres".
By-law 12 (2)	Delete "18 feet" in line 3, substitute "5.5 metres".

INDUSTRIAL ARBITRATION ACT, 1912

IN accordance with the provisions of section 167 (5) of the Industrial Arbitration Act, 1912, notice is hereby given that the under-mentioned awards have been dealt with.

R. R. ELLIS,
Industrial Registrar.

The undermentioned awards have been amended :—

Award	No.	Amendment	Date made	Date of operation
Bag, Sack and Textile Workers	3/60	Wages	15/5/74	1/5/74
Boilermaking (Gold Mining)	33/47	Rates of Wages	7/5/74	7/5/74
Boilermaking (S.E.C.)	2/69	Wages	10/5/74	10/5/74
Boilermaking (State Engineering Works)	9/57	Wages	10/5/74	10/5/74
Brickyard Employees (Fire Brick and Tapestry)	25/69	Deletion 10% Ordinary Wage Addition, Shiftwork, Overtime, Wages, Holidays and Annual Leave, Bereavement Leave	30/4/74	8/4/74
Building and Engineering Trades (Nickel Mining and Processing)	20/68	Rates of Wages	7/5/74	7/5/74
Clerks (Breweries)	29/63	Amended and Consolidated	17/5/74	17/5/74
Construction (S.E.C.)	23/70	Wages	10/5/74	10/5/74
Electrical Trades (Gold Mining)	57/68	Rates of Pay	17/5/74	17/5/74
Engineering (Fitters—Government Hospitals)	20/71	Rates of Pay	10/5/74	10/5/74
Engineering (Fremantle Port Authority)	42 and 48/68	Wages	10/5/74	10/5/74
Engineering (Gold Mining)	26/47	Wages	7/5/74	7/5/74
Engineering (Government)	29, 30, 31/61 & 3/62	Wages	10/5/74	10/5/74
Engineering and Engine Drivers (Nickle Refining)	10/71	Wages	7/5/74	7/4/74
Engineering and Engine Drivers (Nickle Smelting)	4/73	Wages	7/5/74	7/5/74
Engineering (S.E.C.)	1/69	Wages	10/5/74	10/5/74
Fire Brigade Employees	26/71	Rates of Pay	10/5/74	10/5/74
Fire Brigade Employees (Fire Prevention Maintenance Services)	3/69	Rates of Pay	10/5/74	10/5/74
Fire Brigade Employees (Watchroom Attendants)	6/59	Wages	10/5/74	10/5/74
Forestry Workers (Government)	24B/65	Fire Fighting Provisions	21/5/74	21/5/74
Iron and Steel Industry Workers	1/68	Wages	7/5/74	7/5/74
Laundry Workers	8/63	Wages	9/5/74	9/5/74
Marine Stores	13/58	Rates of Pay	30/4/74	30/4/74
Meat Industry (Bacon Curing and Smallgoods)	5/49	Cold Storage Workers, Wages	6/5/74	6/5/74
Meat Industry (Pet Foods)	7/46	Deletion 10% Ordinary Wage Addition, Wages	6/5/74	6/5/74
Meat Industry (Sausage Casing Manufacturing)	42/56	Wages	9/4/74	9/4/74
Metal Trades (John Lysaght Ltd.)	27/67	Wages	7/5/74	7/5/74
Metal Trades (General)	13/65	Wages	26/4/74	8/4/74
Nickel Refining Industry	6/71	Wages	21/5/74	21/5/74
Pottery Workers (Pipe and Tile Section)	24/69	Deletion 10% Ordinary Wage Addition, Shiftwork, Overtime, Holidays and Annual Leave, Wages, Bereavement Leave	30/4/74	8/4/74
Refractory Workers (Newbold Refractories Ltd.)	13/72	Wages	30/4/74	13/2/74
Saddlery and Leatherworkers	7/62	Wages	15/5/74	1/5/74
School Employees (Independent-Assistant Mistresses)	35/60	Salaries and Allowances	7/5/74	1/5/74
Sheet Metal Workers (Government)	31/75	Wages	17/5/74	17/5/74
Shop Assistants (Licenses Stores)	6/72	Wages	26/4/74	2/4/74
Titanium Oxide Manufacturing	21/65	Wages	9/5/74	9/5/74
Water, Sewerage and Drainage Employees (Government)	14/69	Wages	9/5/74	8/4/74

The undermentioned awards have been delivered :—

No. of Award	Title of Award	Area of operation	Date delivered	Date of operation
1/74	Metal Trades (M.T.T.)	South West Land Division	6/5/74	8/4/74

GOVERNMENT EMPLOYEES (PROMOTIONS APPEAL BOARD) ACT, 1945-1966.

Department of Labour,
Perth, 14th June, 1974.

L. 185/73; Ex. Co. 1501.

HIS Excellency the Governor in Council has been pleased to—

appoint James Bevan Campbell and Francis John Campbell under section 6 subsection 2 (b) of the Government Employees (Promotions Appeal Board) Act 1945-1966

as member and deputy member of the Board representing the Forests Department,

and to

appoint E. W. Dubberlin and R. G. Pearce under section 6 subsection 2 (b) of the Government Employees (Promotions Appeal Board) Act 1945-1966 as member and deputy member of the Board representing the Western Australian Fire Brigade Board.

W. GRAYDEN,
Minister for Labour and Industry.

RURAL RECONSTRUCTION SCHEME ACT, 1971.

THE Rural Reconstruction Authority, pursuant to section 23 of the above Act, has cancelled the following Protection Order:—

Name; Address; Date of Issue; Date of Cancellation.
Ramon Alva Furphy; Cuballing; 27th May, 1974;
21st June, 1974.

Avon Maxim Furphy; Narrogin; 27th May, 1974;
21st June, 1974.

Graeme Phillip Furphy; Pingrup; 27th May, 1974;
21st June, 1974.

M. G. JOHNSTON,
Administrator.

14th June, 1974.

PLANT DISEASES ACT, 1914-1969.

I, THE UNDERSIGNED MINISTER FOR AGRICULTURE, being the Minister charged with the administration of the Plant Diseases Act, 1914-1969, acting in exercise of the power conferred upon me by section 12C(3) of the said Act do hereby approve the change of name of the Applecross Fruit Fly Foliage Baiting Scheme Committee to the Melville Fruit Fly Foliage Baiting Committee.

W. R. McPHARLIN,
Minister for Agriculture.

11th June, 1974.

MURDOCH UNIVERSITY ACT, 1973.

STATUTE No. 4—DEGREES.

1. The degrees of the University shall be:—

1.1 ordinary and honours degrees of Bachelor of Arts (B.A.), Bachelor of Education (B. Ed.), Bachelor of Science (B.Sc.), Bachelor of Veterinary Medicine and Surgery (B.V.M.S.)

1.2 degrees of Master of Arts (M.A.), Master of Education (M. Ed.), Master of Science (M. Sc.), Master of Veterinary Studies (M.V.S.), Master of Philosophy (M. Phil.), Doctor of Philosophy (Ph.D), Doctor of Science (D. Sc.), Doctor of Literature (D. Litt.), Doctor of Veterinary Science (D.V.Sc.), Doctor of the University (D. Univ.)

2. The conditions under which a degree may be awarded to any person after examination shall be determined by regulation.

The Official Seal was hereto affixed in accordance with Senate Resolution 47/74—

6th May, 1974.

[L.S.]

STEPHEN GRIEW,
Vice Chancellor.

D. D. DUNN,
Secretary.

Approved by His Excellency the Governor in Executive Council, this 5th day of June, 1974.

F. P. KNIGHT,
Clerk of the Council.

MURDOCH UNIVERSITY ACT, 1973.

STATUTE No. 5—ACADEMIC COUNCIL.

1. There shall be established an Academic Council.

2. The first members of the Academic Council shall be:

2.1 The persons holding the offices of:—

Vice-Chancellor.
Pro-Vice-Chancellor.
Chairman of Schools.
Chairman of Part I Board of Studies.
Chairman of Board of Postgraduate Studies.
University Librarian.
Director of External Studies.

2.2 5 other persons elected by and from amongst the members of the full-time academic staff in the manner determined by the Senate but so that 3 shall be elected as soon as is practicable and the remaining 2 shall be elected in September, 1974.

2.3 1 person elected by and from amongst the postgraduate students in the manner determined by the Senate.

3. An elected member shall serve for a term of one year and shall be eligible for re-election.

4. The Vice-Chancellor shall be the Chairman of the Academic Council. In the absence of the Vice-Chancellor, the Pro-Vice-Chancellor shall act as Chairman at any meeting of the Council. In the absence of the Vice-Chancellor and the Pro-Vice-Chancellor the Council shall elect a Chairman for that meeting.

5. 5.1 The quorum to constitute a meeting of the Academic Council shall be seven members.

5.2 Each member shall have a deliberative vote at any meeting of the Academic Council and where there is an equality of votes the Chairman shall have a casting vote as well as a deliberative vote.

5.3 A meeting of the Academic Council may be held at any time on the initiative of the Vice-Chancellor. A meeting shall be held within 14 days of lodgement with the Secretary of a request for a meeting signed by not less than three members of the Council.

6. The functions of the Academic Council shall include, in addition to the matters listed in sub-section (4) (a) and (b) of Section 21 of the Murdoch University Act:—

- 6.1 The consideration of reports and recommendations of the Schools of Study, through their Chairmen or management committees, and of other academic boards and committees on matters pertinent to the functions of the Council; and
- 6.2 The furnishing to the Vice-Chancellor of reports and recommendations on matters referred to it by the Vice-Chancellor and on other matters pertinent to the functions of the Council.

The Official Seal was hereto affixed in accordance with Senate Resolution 47/74—

STEPHEN GRIEW,
Vice-Chancellor.

6th May, 1974.

D. D. DUNN,
Secretary.

[L.S.]

Approved by His Excellency the Governor in Executive Council, this 5th day of June, 1974.

F. P. KNIGHT,
Clerk of the Council.

MURDOCH UNIVERSITY ACT, 1973.

STATUTE No. 6—BOARD OF POSTGRADUATE STUDIES.

1. There shall be established a Board of Postgraduate Studies which shall be responsible to the Academic Council for administering postgraduate studies. The Board shall consist of a Chairman appointed by the Academic Council and one member nominated from each of the Schools of the University in accordance with regulations made under this Statute. Members shall hold office for terms not exceeding three years and shall be eligible for re-appointment.

The Official Seal was hereto affixed in accordance with Senate Resolution 47/74—

STEPHEN GRIEW,
Vice-Chancellor.

6th May, 1974.

D. D. DUNN,
Secretary.

[L.S.]

Approved by His Excellency the Governor in Executive Council, this 5th day of June, 1974.

F. P. KNIGHT,
Clerk of the Council.

EDUCATION ACT, 1928-1973.

Education Department,
Perth, 20th June, 1974.

THE Minister for Education, acting pursuant to the provisions of the Education Act, 1928-1973, has been pleased to make the regulations set out in the Schedule hereto.

J. H. BARTON,
Director-General of Education.

Schedule.

Regulations.

Principal regulations.

1. In these regulations the Education Act Regulations, 1960 as reprinted pursuant to the Reprinting of Regulations Act, 1954 and published in the *Government Gazette* on the 19th March, 1971 and thereafter amended from time to time by notices so published are referred to as the principal regulations.

Reg. 3 amended.

2. Regulation 3 of the principal regulations is amended by substituting for the passage "Regulations 102A-102D." in the item "Section D" under the headings "Division 6.—Appointments and Promotion." and "PART IV.—TEACHERS.", the passage "Regulations 102A-102DG.".

Reg. 102DBB amended.

3. Subregulation (2) of regulation 102DBB is amended by adding after the word "placed" in line two of paragraph (a) the word "first".

STATE TENDER BOARD OF WESTERN AUSTRALIA.

Tenders for Government Supplies

Date of Advertising	Schedule No.	Supplies Required	Date of Closing
1974			1974
June 14	411A/1974	Fine and coarse cold Asphalt	June 27
June 14	413A/1974	Salt for water softening plant—P.W.D.	June 27
June 14	422A/1974	X-ray Equipment (Sir Charles Gairdner Hospital)	June 27
June 7	387A/1974	Three phase X-ray generator and control—Fremantle Hospital	June 27
June 14	408A/1974	Weedicides (Ord Irrigation Area)	July 4
June 14	414A/1974	Reinforced concrete (pressure) pipes, M.W.B.	July 4
June 14	415A/1974	Foundry Coke (108 Tons)—W.A.G.R.	July 4
June 14	423A/1974	Rolled Steel pile barrels—P.W.D.	July 4
June 21	424A/1974	Polyester Cotton Sheeting ; Terry Towelling ; Unbleached Cotton Sheeting ; Cotton Percal (Hospital Laundry and Linen Services)	July 4
June 21	433A/1974	Caravans 13 ft.—8 only A.P.B.	July 4
June 21	429A/1974	Disposable Oxygen Masks—R.P.H.—21/8/74 to 20/8/75	July 11
June 21	430A/1974	Scalp Vein Sets (sharp) in sterile packs—R.P.H.—1/9/74 to 31/8/75	July 11
June 21	432A/1974	Lead Acid Batteries (1, 2 or 3 year period)	July 11
June 21	434A/1974	Safety footwear (Work Boots/shoes ; Desert Boots ; Executive shoes ; Elastic sided boots ; High Leg Boots) for period of one (1) year	July 11
June 21	436A/1974	100 mm ; 150 mm, 200 mm nominal diameter Cast Iron Pipes—M.W.B.	July 11
June 14	412A/1974	Sewage pumping machinery—M.W.B.	July 11
May 31	378A/1974	Automatic Pressurised In-line screening equipment for Wungong Dam—M.W.B.	July 11
June 21	425A/1974	Telephone equipment—Twelve (12) Channel Open Wire Carrier	July 18
June 21	426A/1974	Telephone Equipment—Three (3) Channel Open Wire Carrier	July 18
June 21	428A/1974	Steel Car and Wagon Tyres—500 only (W.A.G.R.)	July 18
June 21	431A/1974	375 mm to 900 mm diameter Cast Iron Sluice Valves—M.W.B.	July 18
June 21	435A/1974	Chlorine Dosing Equipment—M.W.B.	July 18
June 21	427A/1974	Telephone Equipment—multi channel Open wire Carrier for Subscribers Services	Aug. 1
June 7	393A/1974	Main line locomotives 1 067 mm gauge for W.A. Government Railways	Aug. 1

For Sale by Tender

Date of Advertising	Schedule No.	For Sale	Date of Closing
1974			1974
June 7	389A/1974	Toyota Landcruiser (PWD) at Wyndham	June 27
June 7	390A/1974	Mobile kitchen caravan (MRD 529) at Port Hedland	June 27
June 7	391A/1974	Mobile kitchen caravan (MRD 422) at Port Hedland	June 27
June 7	392A/1974	Mobile kitchen caravan (MRD 423) at Port Hedland	June 27
June 7	395A/1974	Mobile workshop (MRD 433) at Derby (re-called)	June 27
June 14	405A/1974	Two (2) only Massey Ferguson Tractors at South Perth	June 27
June 14	400A/1974	Six motor vehicles (W.A.G.R.) at East Perth	June 27
June 14	402A/1974	Motor cycles (27 only) "Honda"; "B.S.A." and "Triumph" at Police Transport section, Maylands	June 27
June 14	403A/1974	Firearms (30 only) at Police Ballistics Section	June 27
June 14	417A/1974	H6 Lincoln Welder (PW 160) at East Perth	June 27
June 14	418A/1974	Lincoln Welder—Trailer mounted (PW 93) at East Perth	June 27
June 14	401A/1974	Holden Utility, Diahatsu Utility, Massey Ferguson Tractor (Dept. of Agriculture) at Carnarvon	July 4
June 14	404A/1974	H.T. Holden Utility (PW 1549) at Derby	July 4
June 14	406A/1974	Ruston Bucyrus Drilling Rig and Auxiliary Equipment (Mines Department) at Carlisle	July 4
June 14	407A/1974	Landrover Utility (PW 1622) at Broome	July 4
June 14	416A/1974	Sludge—M.W.B., Swanbourne	July 4
June 14	419A/1974	Chamberlain Chieftan F/E Loader (MRD 660) at East Perth	July 4
June 14	420A/1974	Steel frame table—Laminex Top—10 ft. x 3 ft. 9 in. x 3 ft. and built-in cupboards 36 ft. x 2 ft. x 3 ft. at Claremont	July 4
June 14	421A/1974	Holden Utility (MRD 433) at Derby	July 4

Tenders addressed to the Chairman, State Tender Board, 74 Murray Street, Perth, will be received for the abovementioned schedules until 10 a.m. on the dates of closing.

Tenders must be properly endorsed on envelopes otherwise they are liable to rejection.

Tender forms and full particulars may be obtained on application at the Tender Board Office, 74 Murray Street, Perth and at points of inspection.

No Tender necessarily accepted.

S. F. FELDMAN,
Chairman, Tender Board.

STATE TENDER BOARD OF WESTERN AUSTRALIA—continued

ACCEPTANCE OF TENDERS

Schedule No.	Contractor	Particulars	Department Concerned	Rate
126A/74	M. B. John Ltd.	Supply—1 only Regulating Valve as specified	M.W.B.	For the sum of \$35 955
147A/74	Landre-Voith (Aust.) Pty. Ltd.	Supply—Pumping Equipment as specified	M.W.B.	For the sum of \$18 356.66
200A/74	Baravan Caravans Pty. Ltd.	Supply—1 only Caravan as specified	Aboriginal Planning	For the sum of \$3 190
241A/74	Various	Supply—2 only Front End Loaders as specified	M.R.D.	Details on application
250A/74	Various	Supply—Industrial, Domestic and Medical Gases from 1/7/74 to 30/6/76	Various	Details on application
256A/74	Ciba Geigy (Aust.) Limited	Supply—80% Diazinon from 1/7/74 to 30/6/75	Agric.	At \$3.97 per litre
317A/74	K. H. McAullay and Company	Making of Uniforms from 1/7/74 to 30/6/76	Corrections	At \$46.50 per uniform
318A/74	Rays Wood Supply	Supply—Firewood from 1/7/74 to 30/6/75	Various	At \$8.40 per ton
334A/74	Various	Supply—Radio Testing Equipment as specified	P.W.D.	Details on application
347A/74	M.S.A. (Aust.) Pty. Limited	Supply—No-Nox Analyser as specified	Mines	For the sum of \$7 943
295A/74	F. & C. Mitchell	Purchase and Removal—Holden Station Sedan (UQA 354) at East Perth	Education	For the sum of \$1 138
315A/74	H. Morgan	Purchase and Removal—Holden Sedan (UQJ 591) at Port Hedland	P.W.D.	For the sum of \$752
316A/74	Various	Purchase and Removal—Pump Heads etc. at East Perth	P.W.D.	Details on application
324A/74	D. Tetlow	Purchase and Removal—Air Compressor (PW 158) at East Perth	P.W.D.	For the sum of \$276.55
325A/74	L. Banks	Purchase and Removal—Kitchen Caravan (UQV 517) at Kununurra	M.R.D.	For the sum of \$350
343A/74	E. & M. Rosher	Purchase and Removal—Air Compressor (MRD 505) at East Perth	M.R.D.	For the sum of \$163
344A/74	J. Blair	Purchase and Removal—Holden Station Sedan (UQM 378) at Port Hedland	M.R.D.	For the sum of \$1 976
345A/74	Cooper Motors	Purchase and Removal—Holden Utility (UQL 261) at Port Hedland	M.R.D.	For the sum of \$1 291
367A/74	R. G. Machinery Sales	Purchase and Removal—International Dozer (UQP 193) at East Perth	M.R.D.	For the sum of \$4 501
368A/74	E. & M. Rosher	Purchase and Removal—Ledger 10/12 ton Roller (UQF 355) at East Perth	M.R.D.	For the sum of \$588
369A/74	YHI Pastoral Co.	Purchase and Removal—Chamberlain Tractor (UQF 648) at East Perth	M.R.D.	For the sum of \$1 030

GOVERNMENT PRINTING OFFICE OF W.A.

TENDERS FOR GOVERNMENT PRINTING

Tenders are invited for supply of the undermentioned stores.

Tenders close at Wembley, Monday 1st July 1974, at 10.00 a.m.

Tender No.	Particulars of Stores or Service
XS 727	30 000 Saddle Stapled Books P.D. 1 12 pp. and Cover Size 254 mm x 180 mm for Public Health Department. Government Printer to supply stock for insides only.
XT 1339	4 000 MRD 304 Cards Size 127 mm including Tab x 203 mm. Printed both sides on 199 G.S.M. Card for Main Roads Department. Tenderer to supply stock.
XX 17	Yearly Contract for the Production of 1 in. x 1 in. Made in W.A. symbol self adhesive stickers. Round cornered in rolls of 500 in dispensers for Dept. Industrial Development. Tenderer to supply stock.
XX 18	Yearly Contract for the Production of 2 in. x 2 in. Made in W.A. Symbol self adhesive stickers. Round cornered in rolls of 500 in dispensers. For Dept. of Industrial Development. Tenderer to supply stock.
XX 19	Yearly Contract for the Production of 4 in. x 4 in. Made in W.A. Symbol self adhesive stickers. Round cornered in rolls of 500 for Dept. of Industrial Development. Tenderer to supply stock.

Tenders are to be addressed to the Government Printer, Government Printing Office, Station Street, Wembley and are to be endorsed with the Tender No.

Tender forms, envelopes and full particulars may be obtained on application at the Government Printing Office, Station Street, Wembley.

ACCEPTANCE OF TENDERS

Tender No.	Particulars of Stores	Successful Tenderer	Amount
XS 711	40 books—Alsation Dog Act, Section 10 Notice for Agriculture Protection Board	Design Printers	\$ 71.00
XT 1325	150 Books—P.W.W.S. Form 116 for Public Works Water Supply	Design Printers	98.00

WILLIAM C. BROWN,
Government Printer.

MINING ACT, 1904.
(Regulation 180.)

Warden's Office, Cue, 9th May, 1974.

TAKE notice that it is the intention of the Warden of the Goldfield or Mineral Field mentioned hereunder, on the date mentioned, to issue out of the Warden's Court an order authorising the cancellation of registration of the undermentioned Mining Tenements in accordance with Regulation 180 of the Mining Act, 1904. An order may issue in the absence of the registered holder, but should he desire to object to such order he must, before the date mentioned, lodge at the Warden's Office an objection containing the grounds of such objection, and, on the date mentioned, the Warden will proceed to hear and determine the same, in accordance with the evidence then submitted.

T. E. MULLIGAN,
Warden.

To be heard at the Warden's Court, Cue, on the 27th day of July, 1974.

MURCHISON GOLDFIELD.

Day Dawn District.

Mineral Claims.

- 60D—Hill 50 Gold Mine No Liability; Post Office, Mount Magnet; non-payment of rent.
- 61D—Hill 50 Gold Mine No Liability; Post Office, Mount Magnet; non-payment of rent.
- 62D—Hill 50 Gold Mine No Liability; Post Office, Mount Magnet; non-payment of rent.
- 76D—Metals Exploration No Liability; 18 Little Collins Street, Melbourne, Victoria; non-payment of rent.
- 79D—Metals Exploration No Liability; 18 Little Collins Street, Melbourne, Victoria; non-payment of rent.
- 82D—Metals Exploration No Liability; 18 Little Collins Street, Melbourne, Victoria; non-payment of rent.
- 83D—Metals Exploration No Liability; 18 Little Collins Street, Melbourne, Victoria; non-payment of rent.
- 84D—Metals Exploration No Liability; 18 Little Collins Street, Melbourne, Victoria; non-payment of rent.
- 85D—Metals Exploration No Liability; 18 Little Collins Street, Melbourne, Victoria; non-payment of rent.
- 86D—Metals Exploration No Liability; 18 Little Collins Street, Melbourne, Victoria; non-payment of rent.
- 87D—Metals Exploration No Liability; 18 Little Collins Street, Melbourne, Victoria; non-payment of rent.
- 89D—Cawse, Leslie William; Post Office, Cue; non-payment of rent.
- 92D—Cawse, Leslie William; Post Office, Cue; non-payment of rent.
- 93D—Cawse, Leslie William; Post Office, Cue; non-payment of rent.
- 94D—Cawse, Leslie William; Post Office, Cue; non-payment of rent.
- 112D—Cawse, Leslie William; Post Office, Cue; non-payment of rent.
- 167D—Hill 50 Gold Mine No Liability; Post Office; Mount Magnet; non-payment of rent.
- 21/168D—Hill 50 Gold Mine No Liability; Post Office, Mount Magnet; non-payment of rent.
- 21/169—Kangu Nominees Pty. Ltd.; 55 St. George's Terrace, Perth; non-payment of rent.
- 21/171—Kangu Nominees Pty. Ltd.; 55 St. George's Terrace, Perth; non-payment of rent.
- 21/172—Kangu Nominees Pty. Ltd.; 55 St. George's Terrace, Perth; non-payment of rent.
- 21/173—Kangu Nominees Pty. Ltd.; 55 St. George's Terrace, Perth; non-payment of rent.
- 21/192—Hill 50 Gold Mine No Liability; Post Office, Mount Magnet; non-payment of rent.
- 21/193—Hill 50 Gold Mine No Liability; Post Office, Mount Magnet; non-payment of rent.
- 21/194—Hill 50 Gold Mine No Liability; Post Office, Mount Magnet; non-payment of rent.

- 21/195—Hill 50 Gold Mine No Liability; Post Office, Mount Magnet; non-payment of rent.
- 21/196—Hill 50 Gold Mine No Liability; Post Office, Mount Magnet; non-payment of rent.
- 21/250—Teton Mining & Exploration Pty. Ltd.; 3 Ronneby Road; Lesmurdie; non-payment of rent.
- 21/251—Teton Mining & Exploration Pty. Ltd.; 3 Ronneby Road; Lesmurdie; non-payment of rent.
- 21/252—Teton Mining & Exploration Pty. Ltd.; 3 Ronneby Road; Lesmurdie; non-payment of rent.
- 21/268—Australian Consolidated Minerals N.L.; 12th Floor, 16 St. George's Terrace, Perth; non-payment of rent.
- 21/269—Australian Consolidated Minerals N.L.; 12th Floor, 16 St. George's Terrace, Perth; non-payment of rent.
- 21/270—Australian Consolidated Minerals N.L.; 12th Floor, 16 St. George's Terrace, Perth; non-payment of rent.
- 21/271—Australian Consolidated Minerals N.L.; 12th Floor, 16 St. George's Terrace, Perth; non-payment of rent.
- 21/272—Australian Consolidated Minerals N.L.; 12th Floor, 16 St. George's Terrace, Perth; non-payment of rent.
- 21/273—Australian Consolidated Minerals N.L.; 12th Floor, 16 St. George's Terrace, Perth; non-payment of rent.
- 21/274—Australian Consolidated Minerals N.L.; 12th Floor, 16 St. George's Terrace, Perth; non-payment of rent.
- 21/275—Australian Consolidated Minerals N.L.; 12th Floor, 16 St. George's Terrace, Perth; non-payment of rent.
- 21/276—Australian Consolidated Minerals N.L.; 12th Floor, 16 St. George's Terrace, Perth; non-payment of rent.
- 21/277—Australian Consolidated Minerals N.L.; 12th Floor, 16 St. George's Terrace, Perth; non-payment of rent.
- 21/279—Clarkson, Edward Ernest P.O. Box 13, Cue; non-payment of rent.
Clarkson, Robert Desmond; Lakeside Station, Cue; non-payment of rent.
- 21/280—Australian Consolidated Minerals N.L.; 12th Floor, 16 St. George's Terrace, Perth; non-payment of rent.
- 21/281—Australian Consolidated Minerals N.L.; 12th Floor, 16 St. George's Terrace, Perth; non-payment of rent.
- 21/297—Australian Consolidated Minerals N.L.; 12th Floor, 16 St. George's Terrace, Perth; non-payment of rent.

Garden Areas.

- 22—Robeson, Stanley; Kyarra Hostel, Cue; non-payment of rent.
Hughes, Walter Ernest; Post Office, Cue; non-payment of rent.
- 23—Zadow, John Claude; Post Office, Cue; non-payment of rent.

Mineral Claims.

- 21/266—Australian Consolidated Minerals N.L.; 12th Floor, St. George's Court, 16 St. George's Terrace, Perth; non-payment of rent.
- 21/267—Australian Consolidated Minerals N.L.; 12th Floor, St. George's Court, 16 St. George's Terrace, Perth; non-payment of rent.
- 21/278—Canestrini, Lewis Peter; 47 Jervois Street, Morley Park; non-payment of rent.

Cue District.

Mineral Claims.

- 52—Giles, Arthur Sydney; Post Office, Coolgardie; non-payment of rent.
Bell, David; 136 Great Eastern Highway, Guildford; non-payment of rent.
Bell, Robert; 136 Great Eastern Highway, Guildford; non-payment of rent.
Bell, Alexander; 136 Great Eastern Highway, Guildford; non-payment of rent.

- [illegible]

- [illegible]

- [illegible]

- 1837—Australian Silicates Pty. Ltd.; 30 Ventnor Avenue, West Perth; non-payment of rent. Clarkson, Edward Ernest; P.O. Box 13, Cue; non-payment of rent. Bozanich, Vladamir Laddie; P.O. Box 28, Cue; non-payment of rent.
- 1838—Australian Silicates Pty. Ltd.; 30 Ventnor Avenue, West Perth; non-payment of rent. Clarkson, Edward Ernest; P.O. Box 13, Cue; non-payment of rent. Bozanich, Vladamir Laddie; P.O. Box 28, Cue; non-payment of rent.
- 1847—Australian Silicates Pty. Ltd.; 30 Ventnor Avenue, West Perth; non-payment of rent. Clarkson, Edward Ernest; P.O. Box 13, Cue; non-payment of rent. Bozanich, Vladamir Laddie; P.O. Box 28, Cue; non-payment of rent.
- 1849—Australian Silicates Pty. Ltd.; 30 Ventnor Avenue, West Perth; non-payment of rent. Clarkson, Edward Ernest; P.O. Box 13, Cue; non-payment of rent. Bozanich, Vladamir Laddie; P.O. Box 28, Cue; non-payment of rent.
- 2128—Australian Consolidated Minerals N.L.; 12th Floor, 16 St. George's Terrace, Perth; non-payment of rent.
- 2129—Australian Consolidated Minerals N.L.; 12th Floor, 16 St. George's Terrace, Perth; non-payment of rent.
- 2130—Australian Consolidated Minerals N.L.; 12th Floor, 16 St. George's Terrace, Perth; non-payment of rent.
- 2143—Australian Consolidated Minerals N.L.; 12th Floor, 16 St. George's Terrace, Perth; non-payment of rent.
- 2144—Australian Consolidated Minerals N.L.; 12th Floor, 16 St. George's Terrace, Perth; non-payment of rent.
- 2145—Australian Consolidated Minerals N.L.; 12th Floor, 16 St. George's Terrace, Perth; non-payment of rent.
- 2162—Kia Ora Gold Corporation N.L.; P.O. Box 151, Southern Cross; non-payment of rent.
- 2163—Kia Ora Gold Corporation N.L.; P.O. Box 151, Southern Cross; non-payment of rent.
- 2164—Kia Ora Gold Corporation N.L.; P.O. Box 151, Southern Cross; non-payment of rent.
- 866—Gadean, Samuel; Lot 56, Victoria Road, West Swan; non-payment of rent. Gadean, Michael; Lot 56, Victoria Road, West Swan; non-payment of rent. Gadean, Frank; Lot 56, Victoria Road, West Swan; non-payment of rent. Gadean, Malcolm; Lot 56, Victoria Road, West Swan; non-payment of rent.
- 867—Gadean, Samuel; Lot 56, Victoria Road, West Swan; non-payment of rent. Gadean, Michael; Lot 56, Victoria Road, West Swan; non-payment of rent. Gadean, Frank; Lot 56, Victoria Road, West Swan; non-payment of rent. Gadean, Malcolm; Lot 56, Victoria Road, West Swan; non-payment of rent.
- 20/1662—Australian Consolidated Minerals N.L.; 12th Floor, St. George's Court, 16 St. George's Terrace, Perth; non-payment of rent.
- 20/1370—Northern Mining Corporation N.L.; 535 Bourke Street, Melbourne, Victoria; non-payment of rent.
- 20/1731—Northern Mining Corporation N.L.; 535 Bourke Street, Melbourne, Victoria; non-payment of rent.
- 20/1732—Northern Mining Corporation N.L.; 535 Bourke Street, Melbourne, Victoria; non-payment of rent.
- 20/1733—Northern Mining Corporation N.L.; 535 Bourke Street, Melbourne, Victoria; non-payment of rent.
- 20/1734—Northern Mining Corporation N.L.; 535 Bourke Street, Melbourne, Victoria; non-payment of rent.

MINING ACT, 1904.

(Regulation 180).

Warden's Office,
Meekatharra, 7th May, 1974.

TAKE notice that it is the intention of the Warden of the Goldfield or Mineral Field mentioned hereunder, on the date mentioned, to issue out of the Warden's Court an order authorising the cancellation of registration of the undermentioned Mining Tenements in accordance with Regulation 180 of the Mining Act, 1904. An order may issue in the absence of the registered holder, but should he desire to object to such order he must, before the date mentioned, lodge at the Warden's Office an objection containing the grounds of such objection, and, on the date mentioned, the Warden will proceed to hear and determine the same, in accordance with the evidence then submitted.

T. E. MULLIGAN,
Warden.

To be heard at the Warden's Court, Meekatharra, on Thursday, 18th day of July, 1974.

No.; Name of Registered Holder; Address; Reason for Cancellation.

MURCHISON GOLDFIELD.

Meekatharra District.

Mineral Claims.

- 29N—Percy Robert Rumble; 168 Baden Street, Joondanna; non-payment of rent and no Miners Right.
- 30N—Robert William Rumble; 41 Bradley Street, Joondanna; non-payment of rent and no Miners Right.
- 93N—Murchison Central Mines Limited; 100 Collins Street, Melbourne; non-payment of rent and no Miners Right.
- 113N—Murchison Central Mines Limited; 100 Collins Street, Melbourne; non-payment of rent and no Miners Right.
- 114N—Murchison Central Mines Limited; 100 Collins Street, Melbourne; non-payment of rent and no Miners Right.
- 115N—Murchison Central Mines Limited; 100 Collins Street, Melbourne; non-payment of rent and no Miners Right.
- 116N—Murchison Central Mines Limited; 100 Collins Street, Melbourne; non-payment of rent and no Miners Right.
- 117N—Murchison Central Mines Limited; 100 Collins Street, Melbourne; non-payment of rent and no Miners Right.
- 118N—Murchison Central Mines Limited; 100 Collins Street, Melbourne; non-payment of rent and no Miners Right.
- 119N—Murchison Central Mines Limited; 100 Collins Street, Melbourne; non-payment of rent and no Miners Right.
- 120N—Murchison Central Mines Limited; 100 Collins Street, Melbourne; non-payment of rent and no Miners Right.
- 480N—Australian Consolidated Minerals N.L.; 16 St. George's Terrace, Perth; non-payment of rent.
- 481N—Mountain View Gold No Liability; 190 Hay Street, East Perth; non-payment of rent and no Miners Right.
- 506N—Murchison Central Mines Limited; 100 Collins Street, Melbourne; non-payment of rent and no Miners Right.
- 507N—Murchison Central Mines Limited; 100 Collins Street, Melbourne; non-payment of rent and no Miners Right.
- 595N—Murchison Central Mines Limited; 100 Collins Street, Melbourne; non-payment of rent and no Miners Right.
- 596N—Murchison Central Mines Limited; 100 Collins Street, Melbourne; non-payment of rent and no Miners Right.
- 680N—Meekatharra Minerals N.L.; 60 Martin Place, Sydney; non-payment of rent and no Miners Right.

- [illegible]

- 51/2740—Edward Isaac Pachtman; James Edward Hazlett; c/o Casper & Casper, 2 St. George's Terrace, Perth; non-payment of rent and no Miners Right.
- 51/2742—Edward Isaac Pachtman; James Edward Hazlett; c/o Casper & Casper, 2 St. George's Terrace, Perth; non-payment of rent and no Miners Right.
- 51/2743—Edward Isaac Pachtman; James Edward Hazlett; c/o Casper & Casper, 2 St. George's Terrace, Perth; non-payment of rent and no Miners Right.
- 51/2744—Edward Isaac Pachtman; James Edward Hazlett; c/o Casper & Casper, 2 St. George's Terrace, Perth; non-payment of rent and no Miners Right.
- 51/2745—Edward Isaac Pachtman; James Edward Hazlett; c/o Casper & Casper, 2 St. George's Terrace, Perth; non-payment of rent and no Miners Right.
- 51/2759—Teton Mining and Exploration Limited; c/o Hancock, Woodward & Neil, 189 St. George's Terrace, Perth; non-payment of rent and no Miners Right.
- 51/2766—Teton Mining and Exploration Limited; c/o Hancock, Woodward & Neil, 189 St. George's Terrace, Perth; non-payment of rent and no Miners Right.
- 51/2767—Teton Mining and Exploration Limited; c/o Hancock, Woodward & Neil, 189 St. George's Terrace, Perth; non-payment of rent and no Miners Right.
- 51/2865—Teton Mining and Exploration Limited; c/o Hancock, Woodward & Neil, 189 St. George's Terrace, Perth; non-payment of rent and no Miners Right.
- 51/2866—Teton Mining and Exploration Limited; c/o Hancock, Woodward & Neil, 189 St. George's Terrace, Perth; non-payment of rent and no Miners Right.
- 51/2935—Westmex Limited; 8 Collins Street, Melbourne; non-payment of rent and no Miners Right.
- 51/2936—Westmex Limited; 8 Collins Street, Melbourne; non-payment of rent and no Miners Right.
- 51/2952—Jack Spencer; Meekatharra; non-payment of rent.
John Nelson Holloway; c/o Post Office, Windarra; non-payment of rent.
- 51/2954—Spargos Exploration N.L.; 528 Hannan Street, Kalgoorlie; non-payment of rent and no Miners Right.
- 51/2955—Westmex Limited; 8 Collins Street, Melbourne; non-payment of rent and no Miners Right.
- 51/2956—Westmex Limited; 8 Collins Street, Melbourne; non-payment of rent and no Miners Right.
- 51/2974—Teton Mining and Exploration Pty. Ltd.; c/o Hancock, Woodward & Neil, 189 St. George's Terrace, Perth; non-payment of rent and no Miners Right.
- 51/2975—Teton Mining and Exploration Pty. Ltd.; c/o Hancock, Woodward & Neil, 189 St. George's Terrace, Perth; non-payment of rent and no Miners Right.
- 51/2976—Teton Mining and Exploration Pty. Ltd.; c/o Hancock, Woodward & Neil, 189 St. George's Terrace, Perth; non-payment of rent and no Miners Right.
- 51/3055—Jupiter Minerals N.L.; 16 St. George's Tce., Perth; non-payment of rent and no Miners Right.
- 51/3056—Jupiter Minerals N.L.; 16 St. George's Tce., Perth; non-payment of rent and no Miners Right.
- 51/2057—Jupiter Minerals N.L.; 16 St. George's Tce., Perth; non-payment of rent and no Miners Right.
- 51/3110—Union Miniere Development and Mining Corporation Ltd.; 266 Hay St., Subiaco; non-payment of rent and no Miners Right.
- 51/3111—Union Miniere Development and Mining Corporation Ltd.; 266 Hay St., Subiaco; non-payment of rent and no Miners Right.
- 51/3112—Union Miniere Development and Mining Corporation Ltd.; 266 Hay St., Subiaco; non-payment of rent and no Miners Right.
- 51/3113—Union Miniere Development and Mining Corporation Ltd.; 266 Hay St., Subiaco; non-payment of rent and no Miners Right.
- 51/3114—Union Miniere Development and Mining Corporation Ltd.; 266 Hay St., Subiaco; non-payment of rent and no Miners Right.
- 51/3115—Jack Spencer; Arthur Doust; Meekatharra; non-payment of rent.
- 51/3136—Kia Ora Gold Corporation N.L.; P.O. Box 151, Southern Cross; non-payment of rent.

Water Right.

- 32N—Lacy, Delys Margaret; Lacy, Edward Frederick; Lacy, William Harley Burgess; Lacy, Geoffrey George Lewis; Lacy, Edward Percy Cazenove; Polelle Station, Meekatharra; non-payment of rent and no Miners Right.

EAST MURCHISON GOLDFIELD.

Wiluna District.

Mineral Claims.

- 198J—Western Mining Corporation Limited; 191 Great Eastern Highway, Belmont; non-payment of rent.
- 760J—Kralco Mineral Corporation Pty. Ltd.; Cnr. Bank and Miller Streets, Pyrmont; non-payment of rent and no Miners Right.
- 761J—Kralco Mineral Corporation Pty. Ltd.; Cnr. Bank and Miller Streets, Pyrmont; non-payment of rent and no Miners Right.
- 762J—Kralco Mineral Corporation Pty. Ltd.; Cnr. Bank and Miller Streets, Pyrmont; non-payment of rent and no Miners Right.
- 763J—Kralco Mineral Corporation Pty. Ltd.; Cnr. Bank and Miller Streets, Pyrmont; non-payment of rent and no Miners Right.
- 764J—Kralco Mineral Corporation Pty. Ltd.; Cnr. Bank and Miller Streets, Pyrmont; non-payment of rent and no Miners Right.
- 765J—Kralco Mineral Corporation Pty. Ltd.; Cnr. Bank and Miller Streets, Pyrmont; non-payment of rent and no Miners Right.
- 766J—Kralco Mineral Corporation Pty. Ltd.; Cnr. Bank and Miller Streets, Pyrmont; non-payment of rent and no Miners Right.
- 767J—Kralco Mineral Corporation Pty. Ltd.; Cnr. Bank and Miller Streets, Pyrmont; non-payment of rent and no Miners Right.
- 768J—Kralco Mineral Corporation Pty. Ltd.; Cnr. Bank and Miller Streets, Pyrmont; non-payment of rent and no Miners Right.
- 769J—Kralco Mineral Corporation Pty. Ltd.; Cnr. Bank and Miller Streets, Pyrmont; non-payment of rent and no Miners Right.
- 1158J—Kralco Mineral Corporation Pty. Ltd.; Cnr. Bank and Miller Streets, Pyrmont; non-payment of rent and no Miners Right.
- 1159J—Kralco Mineral Corporation Pty. Ltd.; Cnr. Bank and Miller Streets, Pyrmont; non-payment of rent and no Miners Right.
- 1160J—Kralco Mineral Corporation Pty. Ltd.; Cnr. Bank and Miller Streets, Pyrmont; non-payment of rent and no Miners Right.
- 1161J—Kralco Mineral Corporation Pty. Ltd.; Cnr. Bank and Miller Streets, Pyrmont; non-payment of rent and no Miners Right.
- 1162J—Kralco Mineral Corporation Pty. Ltd.; Cnr. Bank and Miller Streets, Pyrmont; non-payment of rent and no Miners Right.
- 1163J—Kralco Mineral Corporation Pty. Ltd.; Cnr. Bank and Miller Streets, Pyrmont; non-payment of rent and no Miners Right.
- 1211J—Jackson, James Murray; P.O. Box 11, Wiluna; non-payment of rent and no Miners Right.
- 1502J—Minerals Recovery (Australia) No Liability; Philburkee Pty. Ltd.; 70 Pitt Street, Sydney; and 2nd Floor, 164 St. George's Terrace, Perth; non-payment of rent and no Miners Right.

- 1651J—Epoch Minerals Exploration N.L.; 109 Pitt Street, Sydney; non-payment of rent.
- 2287J—Kralco Mineral Corporation Pty. Limited; Cnr. Bank and Miller Streets, Pyrmont; non-payment of rent and no Miners Right.
- 2288J—Kralco Mineral Corporation Pty. Limited; Cnr. Bank and Miller Streets, Pyrmont; non-payment of rent and no Miners Right.
- 2289J—Kralco Mineral Corporation Pty. Limited; Cnr. Bank and Miller Streets, Pyrmont; non-payment of rent and no Miners Right.
- 2504J—Amalgamated Petroleum N.L.; 505 St. Kilda Road, Melbourne; non-payment of rent and no Miners Right.
- 2505J—Amalgamated Petroleum N.L.; 11th Floor, 505 St. Kilda Road, Melbourne; non-payment of rent and no Miners Right.
- 53/2876—Philburkee Pty. Ltd.; 2nd Floor, 164 St George's Terrace, Perth; non-payment of rent and no Miners Right.
- 53/2877—Philburkee Pty. Ltd.; 2nd Floor, 164 St. George's Terrace, Perth; non-payment of rent and no Miners Right.
- 53/2878—Philburkee Pty. Ltd.; 2nd Floor, 164 St. George's Terrace, Perth; non-payment of rent and no Miners Right.
- 53/2879—Philburkee Pty. Ltd.; 2nd Floor, 164 St. George's Terrace, Perth; non-payment of rent and no Miners Right.
- 53/2976—Epoch Minerals Exploration N.L.; 109 Pitt Street, Sydney; non-payment of rent.
- 53/2977—Epoch Minerals Exploration N.L.; 109 Pitt Street, Sydney; non-payment of rent.
- 53/2978—Epoch Minerals Exploration N.L.; 109 Pitt Street, Sydney; non-payment of rent.
- 53/2979—Epoch Minerals Exploration N.L.; 109 Pitt Street, Sydney; non-payment of rent.
- 53/3051—International Oils Exploration No Liability; 11th Floor, 505 St. Kilda Road, Melbourne; non-payment of rent and no Miners Right.
- 53/3052—International Oils Exploration No Liability; 11th Floor, 505 St. Kilda Road, Melbourne; non-payment of rent and no Miners Right.
- 53/3053—International Oils Exploration No Liability; 11th Floor, 505 St. Kilda Road, Melbourne; non-payment of rent and no Miners Right.
- 53/3054—International Oils Exploration No Liability; 11th Floor, 505 St. Kilda Road, Melbourne; non-payment of rent and no Miners Right.
- 53/3056—International Oils Exploration No Liability; 11th Floor, 505 St. Kilda Road, Melbourne; non-payment of rent and no Miners Right.
- 53/3057—International Oils Exploration No Liability; 11th Floor, 505 St. Kilda Road, Melbourne; non-payment of rent and no Miners Right.
- 53/3058—International Oils Exploration No Liability; 11th Floor, 505 St. Kilda Road, Melbourne; non-payment of rent and no Miners Right.
- 53/3059—International Oils Exploration No Liability; 11th Floor, 505 St. Kilda Road, Melbourne; non-payment of rent and no Miners Right.
- 53/3062—International Oils Exploration No Liability; 11th Floor, 505 St. Kilda Road, Melbourne; non-payment of rent and no Miners Right.
- 53/3066—International Oils Exploration No Liability; 11th Floor, 505 St. Kilda Road, Melbourne; non-payment of rent and no Miners Right.
- 53/3075—International Oils Exploration No Liability; 11th Floor, 505 St. Kilda Road, Melbourne; non-payment of rent and no Miners Right.
- 53/3076—International Oils Exploration No Liability; 11th Floor, 505 St. Kilda Road, Melbourne; non-payment of rent and no Miners Right.
- 53/3082—International Oils Exploration No Liability; 11th Floor, 505 St. Kilda Road, Melbourne; non-payment of rent and no Miners Right.
- 53/3083—International Oils Exploration No Liability; 11th Floor, 505 St. Kilda Road, Melbourne; non-payment of rent and no Miners Right.
- 53/3092—International Oils Exploration No Liability; 11th Floor, 505 St. Kilda Road, Melbourne; non-payment of rent and no Miners Right.
- 53/3099—International Oils Exploration No Liability; 11th Floor, 505 St. Kilda Road, Melbourne; non-payment of rent and no Miners Right.
- 53/3330—Western Mining Corporation Limited; 191 Great Eastern Highway, Belmont; non-payment of rent.
- 53/3331—Western Mining Corporation Limited; 191 Great Eastern Highway, Belmont; non-payment of rent.
- 53/3332—Western Mining Corporation Limited; 191 Great Eastern Highway, Belmont; non-payment of rent.
- 53/3333—Western Mining Corporation Limited; 191 Great Eastern Highway, Belmont; non-payment of rent.
- 53/4217—Asarco (Australia) Pty. Ltd.; 6th Floor, Law Chambers, Cathedral Square, Perth; non-payment of rent and no Miners Right.
- 53/4218—Asarco (Australia) Pty. Ltd.; 6th Floor, Law Chambers, Cathedral Square, Perth; non-payment of rent and no Miners Right.
- 53/4219—Asarco (Australia) Pty. Ltd.; 6th Floor, Law Chambers, Cathedral Square, Perth; non-payment of rent and no Miners Right.
- 53/4220—Asarco (Australia) Pty. Ltd.; 6th Floor, Law Chambers, Cathedral Square, Perth; non-payment of rent and no Miners Right.
- 53/4221—Asarco (Australia) Pty. Ltd.; 6th Floor, Law Chambers, Cathedral Square, Perth; non-payment of rent and no Miners Right.
- 53/4222—Asarco (Australia) Pty. Ltd.; 6th Floor, Law Chambers, Cathedral Square, Perth; non-payment of rent and no Miners Right.
- 53/4223—Asarco (Australia) Pty. Ltd.; 6th Floor, Law Chambers, Cathedral Square, Perth; non-payment of rent and no Miners Right.
- 53/4224—Asarco (Australia) Pty. Ltd.; 6th Floor, Law Chambers, Cathedral Square, Perth; non-payment of rent and no Miners Right.
- 53/4532—Kralco Mineral Corporation Pty. Ltd.; Corner Bank and Miller Streets, Pyrmont; non-payment of rent and no Miners Right.
- 53/4533—Kralco Mineral Corporation Pty. Ltd.; Corner Bank and Miller Streets, Pyrmont; non-payment of rent and no Miners Right.
- 53/4534—Kralco Mineral Corporation Pty. Ltd.; Corner Bank and Miller Streets, Pyrmont; non-payment of rent and no Miners Right.
- 53/4661—Western Mining Corporation Limited; 191 Great Eastern Highway, Belmont; non-payment of rent.
- 53/4662—Western Mining Corporation Limited; 191 Great Eastern Highway, Belmont; non-payment of rent.
- 53/4663—Western Mining Corporation Limited; 191 Great Eastern Highway, Belmont; non-payment of rent.
- 53/4664—Western Mining Corporation Limited; 191 Great Eastern Highway, Belmont; non-payment of rent.
- 53/4665—Western Mining Corporation Limited; 191 Great Eastern Highway, Belmont; non-payment of rent.

- 53/4666—Western Mining Corporation Limited; 191 Great Eastern Highway, Belmont; non-payment of rent.
- 53/4667—Western Mining Corporation Limited; 191 Great Eastern Highway, Belmont; non-payment of rent.
- 53/4668—Western Mining Corporation Limited; 191 Great Eastern Highway, Belmont; non-payment of rent.
- 53/4669—Western Mining Corporation Limited; 191 Great Eastern Highway, Belmont; non-payment of rent.
- 53/4670—Western Mining Corporation Limited; 191 Great Eastern Highway, Belmont; non-payment of rent.
- 53/4672—Asarco (Australia) Pty. Ltd.; 6th Floor, Law Chambers, Cathedral Square, Perth; non-payment of rent and no Miners Right.
- 53/4673—Asarco (Australia) Pty. Ltd.; 6th Floor, Law Chambers, Cathedral Square, Perth; non-payment of rent and no Miners Right.
- 53/4674—Asarco (Australia) Pty. Ltd.; 6th Floor, Law Chambers, Cathedral Square, Perth; non-payment of rent and no Miners Right.
- 53/4675—Asarco (Australia) Pty. Ltd.; 6th Floor, Law Chambers, Cathedral Square, Perth; non-payment of rent and no Miners Right.
- 53/4676—Asarco (Australia) Pty. Ltd.; 6th Floor, Law Chambers, Cathedral Square, Perth; non-payment of rent and no Miners Right.
- 53/4677—Asarco (Australia) Pty. Ltd.; 6th Floor, Law Chambers, Cathedral Square, Perth; non-payment of rent and no Miners Right.
- 53/4678—Asarco (Australia) Pty. Ltd.; 6th Floor, Law Chambers, Cathedral Square, Perth; non-payment of rent and no Miners Right.
- 53/4679—Asarco (Australia) Pty. Ltd.; 6th Floor, Law Chambers, Cathedral Square, Perth; non-payment of rent and no Miners Right.
- 53/4680—Asarco (Australia) Pty. Ltd.; 6th Floor, Law Chambers, Cathedral Square, Perth; non-payment of rent and no Miners Right.
- 53/4681—Asarco (Australia) Pty. Ltd.; 6th Floor, Law Chambers, Cathedral Square, Perth; non-payment of rent and no Miners Right.
- 53/4682—Asarco (Australia) Pty. Ltd.; 6th Floor, Law Chambers, Cathedral Square, Perth; non-payment of rent and no Miners Right.
- 53/4683—Asarco (Australia) Pty. Ltd.; 6th Floor, Law Chambers, Cathedral Square, Perth; non-payment of rent and no Miners Right.
- 64P—Group Exploration Pty. Limited; 177 Currie Street, Adelaide, S.A.; non-payment of rent and no Miners Right.
- 92P—Leslie Thomas Parkinson; Kumarina via Meekatharra; non-payment of rent.
- 97P—Group Exploration Pty. Limited; 177 Currie Street, Adelaide, S.A.; non-payment of rent and no Miners Right.
- 98P—Group Exploration Pty. Limited; 177 Currie Street, Adelaide, S.A.; non-payment of rent and no Miners Right.
- 99P—Group Exploration Pty. Limited; 177 Currie Street, Adelaide, S.A.; non-payment of rent and no Miners Right.
- 104P—Group Exploration Pty. Limited; 177 Currie Street, Adelaide, S.A.; non-payment of rent and no Miners Right.
- 119P—Charles Howard Smith; James Delamore Nicholas; Jamieson Park, Upper Swan; non-payment of rent and no Miners Right.
- 124P—Group Exploration Pty. Limited; 177 Currie Street, Adelaide, S.A.; non-payment of rent and no Miners Right.
- 125P—Group Exploration Pty. Limited; 177 Currie Street, Adelaide, S.A.; non-payment of rent and no Miners Right.
- 128P—Group Exploration Pty. Limited; 177 Currie Street, Adelaide, S.A.; non-payment of rent and no Miners Right.
- 159P—Graybird Gemstones (Australia) Pty. Ltd.; 45 Munt Street, Bayswater; non-payment of rent and no Miners Right.
- 165P—Mate Alac; 22 Riley Street, Tuart Hill; no Miners Right.
- 188P—Mate Alac; 22 Riley Street, Tuart Hill; non-payment of rent and no Miners Right.
- 210P—John Nelson Holloway; P.O. Windarra; non-payment of rent and no Miners Right.
- Alexander David Watson; 99 Star Street, Carlisle; non-payment of rent and no Miners Rights.
- Arthur Leslie Hesketh; 399 Berwick Street, Bentley; non-payment of rent and no Miners Rights.
- 253P—International Nickel Australia Limited; P.O. Box 512, West Perth; non-payment of rent.
- 254P—International Nickel Australia Limited; P.O. Box 512, West Perth; non-payment of rent.
- 255P—International Nickel Australia Limited; P.O. Box 512, West Perth; non-payment of rent.
- 256P—International Nickel Australia Limited; P.O. Box 512, West Perth; non-payment of rent.
- 257P—International Nickel Australia Limited; P.O. Box 512, West Perth; non-payment of rent.
- 258P—International Nickel Australia Limited; P.O. Box 512, West Perth; non-payment of rent.
- 259P—International Nickel Australia Limited; P.O. Box 512, West Perth; non-payment of rent.
- 261P—International Nickel Australia Limited; P.O. Box 512, West Perth; non-payment of rent.
- 264P—International Nickel Australia Limited; P.O. Box 512, West Perth; non-payment of rent.
- 266P—International Nickel Australia Limited; P.O. Box 512, West Perth; non-payment of rent and no Miners Right.
- 267P—International Nickel Australia Limited; P.O. Box 512, West Perth; non-payment of rent and no Miners Right.
- 267P—International Nickel Australia Limited; P.O. Box 512, West Perth; non-payment of rent and no Miners Right.
- 566P—International Nickel Southern Exploration Limited; P.O. Box 512, West Perth; non-payment of rent and no Miners Right.
- 567P—International Nickel Southern Exploration Limited; P.O. Box 512, West Perth; non-payment of rent and no Miners Right.
- Machinery Area.
- 6J—Parkinson, Edward Albert; Kumarina, via Meekatharra; non-payment of rent.
- Tailings Area.
- 5J—Parkinson, Edward Albert; Kumarina, via Meekatharra; non-payment of rent.
- Water Right.
- 43J—Wiluna Stations Pty. Ltd.; C/- Stowe & Stowe, 36 Kings Park Road, West Perth; non-payment of rent and no Miners Right.
- PEAK HILL GOLDFIELD.
- Mineral Claims.
- 43P—Leslie Thomas Parkinson; Kumarina, via Meekatharra; non-payment of rent.
- 59P—Leslie Thomas Parkinson; Kumarina, via Meekatharra; non-payment of rent.
- 63P—Leslie Thomas Parkinson; Kumarina, via Meekatharra; non-payment of rent.

- 568P—International Nickel Southern Exploration Limited; P.O. Box 512, West Perth; non-payment of rent and no Miners Right.
- 569P—International Nickel Southern Exploration Limited; P.O. Box 512, West Perth; non-payment of rent and no Miners Right.
- 685P—William Glen Nicholas; 13 Pearse Street, Cottesloe; non-payment of rent and no Miners Right.
- 686P—William Glen Nicholas; 13 Pearse Street, Cottesloe; non-payment of rent and no Miners Right.
- 687P—William Glen Nicholas; 13 Pearse Street, Cottesloe; non-payment of rent and no Miners Right.
- 688P—William Glen Nicholas; 13 Pearse Street, Cottesloe; non-payment of rent and no Miners Right.
- 859P—William Glen Nicholas; 13 Pearse Street, Cottesloe; non-payment of rent and no Miners Right.
- 860P—William Glen Nicholas; 13 Pearse Street, Cottesloe; non-payment of rent and no Miners Right.
- 867P—Bamin Exploration Pty. Ltd.; 129 Wittenoom Street, Boulder; non-payment of rent and no Miners Right.
- 1238P—Group Exploration Pty. Ltd.; 177 Currie Street, Adelaide; non-payment of rent and no Miners Right.
- 1244P—Group Exploration Pty. Ltd.; 177 Currie Street, Adelaide; non-payment of rent and no Miners Right.
- 1301P—Albert Edward Mitchell; Mervyn Arthur Watts; Stanley David Hughes; Denis William O'Meara; Kevan Mort; Iris May Mort; Lillian Emily Hughes; Gertrude Lorraine Watts; c/- Mitchell Exploration, 6 Spencer Street, Bunbury; non-payment of rent and no Miners Right.
- 1317P—James Cowie Russell Thom; Mt. Pleasant Pastoral, Walkaway; non-payment of rent and no Miners Right.
Graeme James Preston; Box 18, Mingenew; non-payment of rent and no Miners Right.
- 1448P—Lesley Cawse; 65 Edinboro Street, Mt. Hawthorn; non-payment of rent and no Miners Right.
- 1450P—Lesley Cawse; 65 Edinboro Street, Mt. Hawthorn; non-payment of rent and no Miners Right.
- 1451P—Lesley Cawse; 65 Edinboro Street, Mt. Hawthorn; non-payment of rent and no Miners Right.
- 1452P—Project Mining Corporation Limited; P.O. Box 64, Cannington; non-payment of rent and no Miners Right.
- 1453P—Project Mining Corporation Limited; P.O. Box 64, Cannington; non-payment of rent and no Miners Right.
- 1454P—Project Mining Corporation Limited; P.O. Box 64, Cannington; non-payment of rent and no Miners Right.
- 1455P—Project Mining Corporation Limited; P.O. Box 64, Cannington; non-payment of rent and no Miners Right.
- 1456P—Project Mining Corporation Limited; P.O. Box 64, Cannington; non-payment of rent and no Miners Right.
- 1457P—Project Mining Corporation Limited; P.O. Box 64, Cannington; non-payment of rent and no Miners Right.
- 1458P—Project Mining Corporation Limited; P.O. Box 64, Cannington; non-payment of rent and no Miners Right.
- 1459P—Project Mining Corporation Limited; P.O. Box 64, Cannington; non-payment of rent and no Miners Right.
- 1460P—Project Mining Corporation Limited; P.O. Box 64, Cannington; non-payment of rent and no Miners Right.
- 1461P—Project Mining Corporation Limited; P.O. Box 64, Cannington; non-payment of rent and no Miners Right.
- 1462P—Project Mining Corporation Limited; P.O. Box 64, Cannington; non-payment of rent and no Miners Right.
- 1464P—Project Mining Corporation Limited; P.O. Box 64, Cannington; non-payment of rent and no Miners Right.
- 1551P—Leslie Cawse; 65 Edinboro Street, Mt. Hawthorn; non-payment of rent and no Miners Right.
- 1552P—Leslie Cawse; 65 Edinboro Street, Mt. Hawthorn; non-payment of rent and no Miners Right.
- 1553P—Leslie Cawse; 65 Edinboro Street, Mt. Hawthorn; non-payment of rent and no Miners Right.
- 1586P—Minwest Ltd.; c/- R. M. Anderson, 25 Richardson Street, West Perth; non-payment of rent and no Miners Right.
- 1588P—Minwest Ltd.; c/- R. M. Anderson, 25 Richardson Street, West Perth; non-payment of rent and no Miners Right.
- 1590P—Minwest Ltd.; c/- R. M. Anderson, 25 Richardson Street, West Perth; non-payment of rent and no Miners Right.
- 1592P—Minwest Ltd.; c/- R. M. Anderson, 25 Richardson Street, West Perth; non-payment of rent and no Miners Right.
- 1593P—Minwest Ltd.; c/- R. M. Anderson, 25 Richardson Street, West Perth; non-payment of rent and no Miners Right.
- 1594P—Minwest Ltd.; c/- R. M. Anderson, 25 Richardson Street, West Perth; non-payment of rent and no Miners Right.
- 1595P—Minwest Ltd.; c/- R. M. Anderson, 25 Richardson Street, West Perth; non-payment of rent and no Miners Right.
- 1596P—Minwest Ltd.; c/- R. M. Anderson, 25 Richardson Street, West Perth; non-payment of rent and no Miners Right.
- 1597P—Minwest Ltd.; c/- R. M. Anderson, 25 Richardson Street, West Perth; non-payment of rent and no Miners Right.
- 52/1711—Ignatius Richard Quirk; 177 Currie Street, Adelaide; non-payment of rent and no Miners Right.
- 52/1800—Cyula Czifra; 245 Weaponess Road, Wembley Downs; non-payment of rent and no Miners Right.
- 52/1817—International Nickel Australia Limited; P.O. Box 512, West Perth; non-payment of rent.
- 52/1832—International Nickel Australia Limited; P.O. Box 512, West Perth; non-payment of rent.
- 52/1834—International Nickel Australia Limited; P.O. Box 512, West Perth; non-payment of rent.
- 52/1844—Ignatius Richard Quirk; 177 Currie Street, Adelaide; non-payment of rent and no Miners Right.
- 52/1845—Ignatius Richard Quirk; 177 Currie Street, Adelaide; non-payment of rent and no Miners Right.
- 52/1846—Reginald Boswell Synnot; Esperance; non-payment of rent.
Francis Leonard Davie Synnot; Graeme Ross Synnot; Esperance; no Miners Right.
- 52/1847—Reginald Boswell Synnot; Esperance; non-payment of rent.
Francis Leonard Davie Synnot; Graeme Ross Synnot; Esperance; no Miners Right.
- 52/1848—Reginald Boswell Synnot; Esperance; non-payment of rent.
Francis Leonard Davie Synnot; Graeme Ross Synnot; Esperance; no Miners Right.
- 52/1861—Grasan Pty. Ltd.; 54 Chidlow Street, Northam; non-payment of rent and no Miners Right.
- 52/1862—Grasan Pty. Ltd.; 54 Chidlow Street, Northam; non-payment of rent and no Miners Right.
- 52/1863—Grasan Pty. Ltd.; 54 Chidlow Street, Northam; non-payment of rent and no Miners Right.
- 52/1877—Frederick William Shaw; 25 Bradshaw Crescent, Manning; non-payment of rent and no Miners Right.

- 52/1878—Frederick William Shaw; 25 Bradshaw Crescent, Manning; non-payment of rent and no Miners Right.
- 52/1879—Frederick William Shaw; 25 Bradshaw Crescent, Manning; non-payment of rent and no Miners Right.
- 52/1880—Frederick William Shaw; 25 Bradshaw Crescent, Manning; non-payment of rent and no Miners Right.
- 52/1881—Frederick William Shaw; 25 Bradshaw Crescent, Manning; non-payment of rent and no Miners Right.
- 52/1882—Frederick William Shaw; 25 Bradshaw Crescent, Manning; non-payment of rent and no Miners Right.
- 52/1891—Donovan Guy Viveash; 67 Tyrell Road, Nedlands; non-payment of rent and no Miners Right.
- 52/1892—Donovan Guy Viveash; 67 Tyrell Road, Nedlands; non-payment of rent and no Miners Right.
- 52/1893—Donovan Guy Viveash; 67 Tyrell Road, Nedlands; non-payment of rent and no Miners Right.
- 52/1894—Donovan Guy Viveash; 67 Tyrell Road, Nedlands; non-payment of rent and no Miners Right.
- 52/1919—Deane Edgar Davies; Doolgunna Station, via Meekatharra; non-payment of rent.
- 52/1947—Graybird Gemstones (Australia) Pty. Ltd.; 45 Munt Street, Bayswater; non-payment of rent and no Miners Right.
- 52/1948—Brian William Loughton; John Nelson Holloway; c/o Post Office, Meekatharra; non-payment of rent.
- 52/1953—Edmond Henry Kealy; 32 Gregory Street, Belmont; non-payment of rent and no Miners Right.
- 52/1954—James Murray Jackson; P.O. Box 11, Wiluna; non-payment of rent and no Miners Right.
- 52/1955—James Murray Jackson; P.O. Box 11, Wiluna; non-payment of rent and no Miners Right.
- 52/1959—Teton Mining and Exploration Pty. Ltd.; c/- Hancock, Woodward & Neil, 189 St. George's Terrace, Perth; non-payment of rent and no Miners Right.
- 52/1960—Teton Mining and Exploration Pty. Ltd.; c/- Hancock, Woodward & Neil, 189 St. George's Terrace, Perth; non-payment of rent and no Miners Right.
- 52/1961—Graybird Gemstones (Australia) Pty. Ltd., 45 Munt Street, Bayswater; non-payment of rent and no Miners Right.
- 52/1962—Frederick William Shaw; 25 Bradshaw Crescent, Manning; non-payment of rent and no Miners Right.
- 52/1963—Frederick William Shaw; 25 Bradshaw Crescent, Manning; non-payment of rent and no Miners Right.
- 52/1964—Frederick William Shaw; 25 Bradshaw Crescent, Manning; non-payment of rent and no Miners Right.
- 52/1965—Frederick William Shaw; 25 Bradshaw Crescent, Manning; non-payment of rent and no Miners Right.
- 52/1966—Frederick William Shaw; 25 Bradshaw Crescent, Manning; non-payment of rent and no Miners Right.
- 52/1967—Frederick William Shaw; 25 Bradshaw Crescent, Manning; non-payment of rent and no Miners Right.
- 52/1970—Frederick William Shaw; 25 Bradshaw Crescent, Manning; non-payment of rent and no Miners Right.
- 52/1971—Frederick William Shaw; 25 Bradshaw Crescent, Manning; non-payment of rent and no Miners Right.
- 52/1972—Frederick William Shaw; 25 Bradshaw Crescent, Manning; non-payment of rent and no Miners Right.
- 52/1977—Frederick William Shaw; 25 Bradshaw Crescent, Manning; non-payment of rent and no Miners Right.
- 52/1978—Frederick William Shaw; 25 Bradshaw Crescent, Manning; non-payment of rent and no Miners Right.
- 52/1988—International Nickel Australia Limited; P.O. Box 512, West Perth; non-payment of rent.
- 52/1989—International Nickel Australia Limited; P.O. Box 512, West Perth; non-payment of rent.
- 52/1990—International Nickel Australia Limited; P.O. Box 512, West Perth; non-payment of rent.
- 52/1991—International Nickel Australia Limited; P.O. Box 512, West Perth; non-payment of rent.
- 52/1992—International Nickel Australia Limited; P.O. Box 512, West Perth; non-payment of rent.
- 52/1993—International Nickel Australia Limited; P.O. Box 512, West Perth; non-payment of rent.
- 52/1998—International Nickel Australia Limited; P.O. Box 512, West Perth; non-payment of rent.
- 52/1999—International Nickel Australia Limited; P.O. Box 512, West Perth; non-payment of rent.
- 52/2000—International Nickel Australia Limited; P.O. Box 512, West Perth; non-payment of rent.
- 52/2001—International Nickel Australia Limited; P.O. Box 512, West Perth; non-payment of rent.
- 52/2006—International Nickel Australia Limited; P.O. Box 512, West Perth; non-payment of rent.
- 52/2007—International Nickel Australia Limited; P.O. Box 512, West Perth; non-payment of rent.
- 52/2008—International Nickel Australia Limited; P.O. Box 512, West Perth; non-payment of rent.
- 52/2009—International Nickel Australia Limited; P.O. Box 512, West Perth; non-payment of rent.
- 52/2014—International Nickel Australia Limited; P.O. Box 512, West Perth; non-payment of rent.
- 52/2015—International Nickel Australia Limited; P.O. Box 512, West Perth; non-payment of rent.
- 52/2016—International Nickel Australia Limited; P.O. Box 512, West Perth; non-payment of rent.
- 52/2017—International Nickel Australia Limited; P.O. Box 512, West Perth; non-payment of rent.
- 52/2022—International Nickel Australia Limited; P.O. Box 512, West Perth; non-payment of rent.
- 52/2023—International Nickel Australia Limited; P.O. Box 512, West Perth; non-payment of rent.
- 52/2024—International Nickel Australia Limited; P.O. Box 512, West Perth; non-payment of rent.
- 52/2025—International Nickel Australia Limited; P.O. Box 512, West Perth; non-payment of rent.
- 52/2026—International Nickel Australia Limited; P.O. Box 512, West Perth; non-payment of rent.
- 52/2027—International Nickel Australia Limited; P.O. Box 512, West Perth; non-payment of rent.
- 52/2028—International Nickel Australia Limited; P.O. Box 512, West Perth; non-payment of rent.
- 52/2029—International Nickel Australia Limited; P.O. Box 512, West Perth; non-payment of rent.
- 52/2030—International Nickel Australia Limited; P.O. Box 512, West Perth; non-payment of rent.
- 52/2031—International Nickel Australia Limited; P.O. Box 512, West Perth; non-payment of rent.
- 52/2032—International Nickel Australia Limited; P.O. Box 512, West Perth; non-payment of rent.

- [illegible]

- [illegible]

- 52/2219—International Nickel Australia Limited; P.O. Box 512, West Perth; non-payment of rent.
- 52/2223—International Nickel Australia Limited; P.O. Box 512, West Perth; non-payment of rent.
- 52/2250—United Mining Pty. Ltd.; 442 Murray Street, Perth; non-payment of rent and no Miners Right.
- 52/2271—David Henry Fleming, Elizabeth Mary Fleming; 28 Stanton Street, Eaton; non-payment of rent and no Miners Right.
- 52/2272—Trend Exploration Pty. Ltd.; Australia Square, Sydney; no Miners Right.
- 52/2273—Trend Exploration Pty. Ltd.; Australia Square, Sydney; no Miners Right.
- 52/2274—Trend Exploration Pty. Ltd.; Australia Square, Sydney; no Miners Right.
- 52/2275—Trend Exploration Pty. Ltd.; Australia Square, Sydney; no Miners Right.
- 52/2276—Trend Exploration Pty. Ltd.; Australia Square, Sydney; no Miners Right.
- 52/2277—Trend Exploration Pty. Ltd.; Australia Square, Sydney; no Miners Right.
- 52/2278—Trend Exploration Pty. Ltd.; Australia Square, Sydney; no Miners Right.
- 52/2280—Trend Exploration Pty. Ltd.; Australia Square, Sydney; no Miners Right.
- 52/2281—Trend Exploration Pty. Ltd.; Australia Square, Sydney; no Miners Right.
- 52/2284—Trend Exploration Pty. Ltd.; Australia Square, Sydney; no Miners Right.
- 52/2357—International Nickel Australia Limited; P.O. Box 512, West Perth; non-payment of rent.
- 52/2358—International Nickel Australia Limited; P.O. Box 512, West Perth; non-payment of rent.
- 52/2359—International Nickel Australia Limited; P.O. Box 512, West Perth; non-payment of rent.
- 52/2360—International Nickel Australia Limited; P.O. Box 512, West Perth; non-payment of rent.
- 52/2361—International Nickel Australia Limited; P.O. Box 512, West Perth; non-payment of rent.
- 52/2362—International Nickel Australia Limited; P.O. Box 512, West Perth; non-payment of rent.
- 52/2363—International Nickel Australia Limited; P.O. Box 512, West Perth; non-payment of rent.
- 52/2364—International Nickel Australia Limited; P.O. Box 512, West Perth; non-payment of rent.
- 52/2365—International Nickel Australia Limited; P.O. Box 512, West Perth; non-payment of rent.
- 52/2366—International Nickel Australia Limited; P.O. Box 512, West Perth; non-payment of rent.
- 52/2367—International Nickel Australia Limited; P.O. Box 512, West Perth; non-payment of rent.
- 52/2368—International Nickel Australia Limited; P.O. Box 512, West Perth; non-payment of rent.
- 52/2369—International Nickel Australia Limited; P.O. Box 512, West Perth; non-payment of rent.
- 52/2370—International Nickel Australia Limited; P.O. Box 512, West Perth; non-payment of rent.
- 52/2371—International Nickel Australia Limited; P.O. Box 512, West Perth; non-payment of rent.
- 52/2372—International Nickel Australia Limited; P.O. Box 512, West Perth; non-payment of rent.
- 52/2375—Trend Exploration Pty. Ltd.; Australia Square, Sydney; no Miners Right.

Water Right.

- 52/56—Westside Mines N.L.; 30 Ord Street, West Perth; non-payment of rent and no Miners Right.

MINING ACT, 1904.
(Regulation 180.)

Warden's Office,
Northampton, 23rd April, 1974.

TAKE notice that it is the intention of the Warden of the Goldfield or Mineral Field mentioned hereunder, on the date mentioned, to issue out of the Warden's Court an order authorising the cancellation of registration of the undermentioned Mining Tenements in accordance with Regulation 180 of the Mining Act, 1904. An order may issue in the absence of the registered holder, but should he desire to object to such order he must, before the date mentioned, lodge at the Warden's Office an objection containing the grounds of such objection, and, on the date mentioned, the Warden will proceed to hear and determine the same, in accordance with the evidence then submitted.

K. PHILP,
Warden.

To be heard at the Warden's Court, Northampton, on Monday, the 15th day of July, 1974.

No.; Name of Registered Holder; Address;
Reason for Cancellation.

NORTHAMPTON MINERAL FIELD.

Mineral Claims.

- 43—White, Richard Hiden; Camp, Stanley George; 249 Fifth Street, Wonthella; Camp, Frederick John; 15 Forrest Street, Geraldton; non-payment of rent.
- 105—Hernesniemi, Taavi; Hill 50 Goldmine, Mt. Magnet; non-payment of rent.
- 106—Camp, Stanley George; 249 Fifth Street, Wonthella; non-payment of rent.
- Camp, Ronald George; 249 Fifth Street, Wonthella; non-payment of rent.
- 127—McCarthy, Edward George; Anzac Terrace, Geraldton; non-payment of rent.
- 128—Thomas, Alan Joseph; 65 Whilfield Street, Geraldton; non-payment of rent.
- 156—Barndon, Norman Vaughan; 55 Mark Street, Geraldton; non-payment of rent.
- Shields, Norman Stewart; 55 Mark Street, Geraldton; non-payment of rent.
- 157—Barndon, Norman Vaughan; 55 Mark Street, Geraldton; non-payment of rent.
- Shields, Norman Stewart; 55 Mark Street, Geraldton; non-payment of rent.
- 158—Barndon, Norman Vaughan; 55 Mark Street, Geraldton; non-payment of rent.
- Shields, Norman Stewart; 55 Mark Street, Geraldton; non-payment of rent.
- 159—Barndon, Norman Vaughan; 55 Mark Street, Geraldton; non-payment of rent.
- Shields, Norman Stewart; 55 Mark Street, Geraldton; non-payment of rent.
- 230—Barndon, Stanley Richard; Post Office, Northampton; non-payment of rent.
- Radalj, Kevin John; Post Office, Northampton; non-payment of rent.
- 235—McKenzie, Trevor James; Post Office, Northampton; non-payment of rent.
- McKenzie, George; Post Office, Northampton; non-payment of rent.
- Taylor, John Ralph; Post Office, Northampton; non-payment of rent.
- 332—Barndon, Norman Vaughan; 55 Mark Street, Geraldton; non-payment of rent.
- Rogers, John Robert; 55 Mark Street, Geraldton; non-payment of rent.
- 333—Barndon, Norman Vaughan; 55 Mark Street, Geraldton; non-payment of rent.
- Rogers, John Robert; 55 Mark Street, Geraldton; non-payment of rent.
- 334—Barndon, Norman Vaughan; 55 Mark Street, Geraldton; non-payment of rent.
- Rogers, John Robert; 55 Mark Street, Geraldton; non-payment of rent.
- 335—Barndon, Norman Vaughan; 55 Mark Street, Geraldton; non-payment of rent.
- Rogers, John Robert; 55 Mark Street, Geraldton; non-payment of rent.

- 339—Barndon, Norman Vaughan; 55 Mark Street, Geraldton; non-payment of rent.
 365—Nickel Mines Limited; 38 Boundary Street, Kalgoorlie; non-payment of rent.
 366—Nickel Mines Limited; 38 Boundary Street, Kalgoorlie; non-payment of rent.
 367—Nickel Mines Limited; 38 Boundary Street, Kalgoorlie; non-payment of rent.
 368—Nickel Mines Limited; 38 Boundary Street, Kalgoorlie; non-payment of rent.
 427—Bridson, Thomas Joseph; 14 Christie Street, Geraldton; non-payment of rent.
 Woiner, Bernard Anthony; 14 Christie Street, Geraldton; non-payment of rent.

MINING ACT, 1904.
 (Regulation 180.)

Warden's Office,
 Ravensthorpe, 24th May, 1974.

TAKE notice that it is the intention of the Warden of the Goldfield or Mineral Field mentioned hereunder, on the date mentioned, to issue out of the Warden's Court an order authorising the cancellation of registration of the undermentioned Mining Tenements in accordance with Regulation 180 of the Mining Act, 1904. An order may issue in the absence of the registered holder, but should he desire to object to such order he must, before the date mentioned, lodge at the Warden's Office an objection containing the grounds of such objection, and, on the date mentioned, the Warden will proceed to hear and determine the same, in accordance with evidence then submitted.

D. RUSSELL,
 For Warden.

To be heard at the Warden's Court, Ravensthorpe, on Tuesday, the 16th day of July, 1974.

No; Name of Registered Holder; Address;
 Reason for Cancellation.

PHILLIPS RIVER GOLDFIELD.

- 35—Ravensthorpe Copper Mines No Liability; 42 Parliament Place, West Perth; non-payment of rent.
 36—Ravensthorpe Copper Mines No Liability; 42 Parliament Place, West Perth; non-payment of rent.
 41—Ravensthorpe Copper Mines No Liability; 42 Parliament Place, West Perth; non-payment of rent.
 59—Ravensthorpe Copper Mines No Liability; 42 Parliament Place, West Perth; non-payment of rent.
 69—Ravensthorpe Copper Mines No Liability; 42 Parliament Place, West Perth; non-payment of rent.
 76—Norseman Gold Mines No Liability; P.O. Box 57, Norseman; non-payment of rent.
 77—Norseman Gold Mines No Liability; P.O. Box 57, Norseman; non-payment of rent.
 79—Ravensthorpe Copper Mines No Liability; 42 Parliament Place, West Perth; non-payment of rent.
 83—Ravensthorpe Copper Mines No Liability; 42 Parliament Place, West Perth; non-payment of rent.
 84—Ravensthorpe Copper Mines No Liability; 42 Parliament Place, West Perth; non-payment of rent.
 88—Ravensthorpe Copper Mines No Liability; 42 Parliament Place, West Perth; non-payment of rent.
 92—Norseman Gold Mines No Liability; P.O. Box 57, Norseman; non-payment of rent.
 121—Ravensthorpe Copper Mines No Liability; 42 Parliament Place, West Perth; non-payment of rent.
 133—Norseman Gold Mines No Liability; P.O. Box 57, Norseman; non-payment of rent.
 134—Norseman Gold Mines No Liability; P.O. Box 57, Norseman; non-payment of rent.
 135—Norseman Gold Mines No Liability; P.O. Box 57, Norseman; non-payment of rent.
 136—Norseman Gold Mines No Liability; P.O. Box 57, Norseman; non-payment of rent.
 137—Norseman Gold Mines No Liability; P.O. Box 57, Norseman; non-payment of rent.
 138—Norseman Gold Mines No Liability; P.O. Box 57, Norseman; non-payment of rent.
 171—Halbert, Gordon Dudley; Lalor, Michael; P.O. Box 171, Esperance; non-payment of rent.
 172—Halbert, Gordon Dudley; Lalor, Michael; P.O. Box 171, Esperance; non-payment of rent.
 173—Halbert, Gordon Dudley; Lalor, Michael; P.O. Box 171, Esperance; non-payment of rent.
 183—Ravensthorpe Copper Mines No Liability; 42 Parliament Place, West Perth; non-payment of rent.
 184—Ravensthorpe Copper Mines No Liability; 42 Parliament Place, West Perth; non-payment of rent.
 185—Ravensthorpe Copper Mines No Liability; 42 Parliament Place, West Perth; non-payment of rent.
 381—Norseman Gold Mines No Liability; P.O. Box 57, Norseman; non-payment of rent.
 388—Norseman Gold Mines No Liability; P.O. Box 57, Norseman; non-payment of rent.
 389—Norseman Gold Mines No Liability; P.O. Box 57, Norseman; non-payment of rent.
 412—Norseman Gold Mines No Liability; P.O. Box 57, Norseman; non-payment of rent.
 414—Norseman Gold Mines No Liability; P.O. Box 57, Norseman; non-payment of rent.
 544—NGM Pty. Ltd.; 643 Murray Street, West Perth; non-payment of rent.
 545—NGM Pty. Ltd.; 643 Murray Street, West Perth; non-payment of rent.
 572—Ravensthorpe Copper Mines No Liability; 42 Parliament Place, West Perth; non-payment of rent.
 676—Walker, Harry Dennis; P.O. Box 169, Ravensthorpe; non-payment of rent.
 677—Walker, Harry Dennis; P.O. Box 169, Ravensthorpe; non-payment of rent.
 678—Walker, Harry Dennis; P.O. Box 169, Ravensthorpe; non-payment of rent.
 679—Walker, Harry Dennis; P.O. Box 169, Ravensthorpe; non-payment of rent.
 680—Walker, Harry Dennis; P.O. Box 169, Ravensthorpe; non-payment of rent.
 714—Walker, Harry Dennis; P.O. Box 169, Ravensthorpe; non-payment of rent.
 74/920—Southmont Survey Equipment Co. Pty. Ltd.; Davidson, Charles; 334 Rokeby Road, Subiaco; non-payment of rent.
 74/926—Southmont Survey Equipment Co. Pty. Ltd.; Davidson, Charles; 334 Rokeby Road, Subiaco; non-payment of rent.
 74/960—Southmont Survey Equipment Co. Pty. Ltd.; Davidson, Charles; 334 Rokeby Road, Subiaco; non-payment of rent.
 74/961—Southmont Survey Equipment Co. Pty. Ltd.; Davidson, Charles; 334 Rokeby Road, Subiaco; non-payment of rent.
 74/962—Southmont Survey Equipment Co. Pty. Ltd.; Davidson, Charles; 334 Rokeby Road, Subiaco; non-payment of rent.
 74/963—Southmont Survey Equipment Co. Pty. Ltd.; Davidson, Charles; 334 Rokeby Road, Subiaco; non-payment of rent.
 74/964—Southmont Survey Equipment Co. Pty. Ltd.; Davidson, Charles; 334 Rokeby Road, Subiaco; non-payment of rent.
 74/1063—Kelly, James Henry; Piper, Keith Howard; 9 Myra Place, Shelley; non-payment of rent.
 74/1064—Kelly, James Henry; Piper, Keith Howard; 9 Myra Place, Shelley; non-payment of rent.
 74/1065—Kelly, James Henry; Piper, Keith Howard; 9 Myra Place, Shelley; non-payment of rent.
 74/1066—Kelly, James Henry; Piper, Keith Howard; 9 Myra Place, Shelley; non-payment of rent.
 74/1069—Norseman Gold Mines No Liability; P.O. Box 57, Norseman; non-payment of rent.
 74/1070—Norseman Gold Mines No Liability; P.O. Box 57, Norseman; non-payment of rent.

- 74/1071—Norseman Gold Mines No Liability; P.O. Box 57, Norseman; non-payment of rent.
 74/1072—Norseman Gold Mines No Liability; P.O. Box 57, Norseman; non-payment of rent.
 74/1073—Norseman Gold Mines No Liability; P.O. Box 57, Norseman; non-payment of rent.
 74/1074—Norseman Gold Mines No Liability; P.O. Box 57, Norseman; non-payment of rent.
 74/1379—Kelly, James Henry; Piper, Keith Howard; 9 Myra Place, Shelley; non-payment of rent.
 74/1380—Kelly, James Henry; Piper, Keith Howard; 9 Myra Place, Shelley; non-payment of rent.
 74/1401—Sulphides Exploration Pty. Ltd.; 43 Ventnor Avenue, West Perth; non-payment of rent.
 74/1422—Sulphides Exploration Pty. Ltd.; 43 Ventnor Avenue, West Perth; non-payment of rent.
 74/1423—Sulphides Exploration Pty. Ltd.; 43 Ventnor Avenue, West Perth; non-payment of rent.
 74/1439—Ravensthorpe Copper Mines No Liability; Hollandia Exploration Pty. Ltd.; 42 Parliament Place, West Perth; non-payment of rent.
 74/1440—Ravensthorpe Copper Mines No Liability; Hollandia Exploration Pty. Ltd.; 42 Parliament Place, West Perth; non-payment of rent.

MINING ACT, 1904.
 (Regulation 180.)

Wardens Office,
 Wyndham, 10th April, 1974.

TAKE notice that it is the intention of the Warden of the Goldfield or Mineral Field mentioned hereunder, on the date mentioned, to issue out of the Warden's Court an order authorising the cancellation of registration of the undermentioned Mining Tenements in accordance with Regulation 180 of the Mining Act, 1904. An order may issue in the absence of the registered holder, but should he desire to object to such order he must, before the date mentioned, lodge at the Warden's Office an objection containing the grounds of such objection, and, on the date mentioned, the Warden will proceed to hear and determine the same, in accordance with the evidence then submitted.

T. McGUIGAN,
 Warden.

To be heard at the Warden's Court, Wyndham,
 on Thursday, the 25th day of July, 1974.

No.; Name of Registered Holder; Address;
 Reason for Cancellation.

KIMBERLEY GOLDFIELD.

Mineral Claims.

- 38—Costeo Mining Company Pty. Ltd.; P.O. Box 72, Kununurra; non-payment of rent.
 87—Costeo Mining Company Pty. Ltd.; P.O. Box 72, Kununurra; non-payment of rent.
 386—Schubert, Leslie Arthur; Louisa Downs Station via Derby; non-payment of rent.
 Schubert, Dorothy Joan; Louisa Downs Station, via Derby; non-payment of rent.
 Schubert, Franklin Richard; Louisa Downs Station via Derby; non-payment of rent.
 Schubert, Murry Geoffrey; Louisa Downs Station via Derby; non-payment of rent.
 394—Schubert, Leslie Arthur; Louisa Downs Station via Derby; non-payment of rent.
 Schubert, Dorothy Joan; Louisa Downs Station via Derby; non-payment of rent.
 Schubert, Franklin Richard; Louisa Downs Station via Derby; non-payment of rent.
 Schubert, Murry Geoffrey; Louisa Downs Station via Derby; non-payment of rent.
 901—The Broken Hill Proprietary Company Ltd; 37 St. George's Terrace, Perth; non-payment or rent.

- 902—The Broken Hill Proprietary Company Ltd; 37 St. George's Terrace, Perth; non-payment of rent.
 903—The Broken Hill Proprietary Company Ltd; 37 St. George's Terrace, Perth; non-payment of rent.
 904—The Broken Hill Proprietary Company Ltd; 37 St. George's Terrace, Perth; non-payment of rent.
 905—The Broken Hill Proprietary Company Ltd; 37 St. George's Terrace, Perth; non-payment of rent.
 906—The Broken Hill Proprietary Company Ltd; 37 St. George's Terrace, Perth; non-payment of rent.
 907—The Broken Hill Proprietary Company Ltd; 37 St. George's Terrace, Perth; non-payment of rent.
 908—The Broken Hill Proprietary Company Ltd; 37 St. George's Terrace, Perth; non-payment of rent.
 909—The Broken Hill Proprietary Company Ltd.; 37 St. George's Terrace, Perth; non-payment of rent.
 910—The Broken Hill Proprietary Company Ltd.; 37 St. George's Terrace, Perth; non-payment of rent.
 911—The Broken Hill Proprietary Company Ltd; 37 St. George's Terrace, Perth; non-payment of rent.
 1132—Dampier Mining Company Ltd; 37 St. George's Terrace, Perth; non-payment of rent.
 1133—Dampier Mining Company Ltd.; 37 St. George's Terrace, Perth; non-payment of rent.
 1134—Dampier Mining Company Ltd.; 37 St. George's Terrace, Perth; non-payment of rent.
 1135—Dampier Mining Company Ltd; 37 St. George's Terrace, Perth; non-payment of rent.
 1136—Dampier Mining Company Ltd; 37 St. George's Terrace, Perth; non-payment of rent.
 1137—Dampier Mining Company Ltd; 37 St. George's Terrace, Perth; non-payment of rent.
 1138—Dampier Mining Company Ltd; 37 St. George's Terrace, Perth; non-payment of rent.
 1139—Dampier Mining Company Ltd.; 37 St. George's Terrace, Perth; non-payment of rent.
 1140—Dampier Mining Company Ltd.; 37 St. George's Terrace Perth; non-payment of rent.
 1141—Dampier Mining Company Ltd.; 37 St. George's Terrace, Perth; non-payment of rent.
 1142—Dampier Mining Company Ltd; 37 St. George's Terrace, Perth; non-payment of rent.
 1143—Dampier Mining Company Ltd; 37 St. George's Terrace, Perth; non-payment of rent.
 1144—Dampier Mining Company Ltd; 37 St. George's Terrace, Perth; non-payment of rent.
 1145—Dampier Mining Company Ltd; 37 St. George's Terrace, Perth; non-payment of rent.
 1146—Dampier Mining Company Ltd; 37 St. George's Terrace, Perth; non-payment of rent.
 1147—Dampier Mining Company Ltd; 37 St. George's Terrace, Perth; non-payment of rent.
 1148—Dampier Mining Company Ltd; 37 St. George's Terrace, Perth; non-payment of rent.
 1149—Dampier Mining Company Ltd; 37 St. George's Terrace, Perth; non-payment of rent.
 1150—Dampier Mining Company Ltd; 37 St. George's Terrace, Perth; non-payment of rent.
 1151—Dampier Mining Company Ltd; 37 St. George's Terrace, Perth; non-payment of rent.

- 1152—Dampier Mining Company Ltd; 37 St. George's Terrace, Perth; non-payment of rent.
- 1153—Dampier Mining Company Ltd; 37 St. George's Terrace Perth; non-payment of rent.
- 1154—Dampier Mining Company Ltd; 37 St. George's Terrace, Perth; non-payment of rent.
- 1155—Dampier Mining Company Ltd; 37 St. George's Terrace, Perth; non-payment of rent.
- 1156—Dampier Mining Company Ltd; 37 St. George's Terrace, Perth; non-payment of rent.
- 1157—Dampier Mining Company Ltd; 37 St. George's Terrace, Perth; non-payment of rent.
- 1158—Dampier Mining Company Ltd; 37 St. George's Terrace, Perth; non-payment of rent.
- 1159—Dampier Mining Company Ltd; 37 St. George's Terrace, Perth; non-payment of rent.
- 1160—Dampier Mining Company Ltd; 37 St. George's Terrace, Perth; non-payment of rent.
- 1161—Dampier Mining Company Ltd; 37 St. George's Terrace, Perth; non-payment of rent.
- 1162—Dampier Mining Company Ltd; 37 St. George's Terrace, Perth; non-payment of rent.
- 1163—Dampier Mining Company Ltd; 37 St. George's Terrace, Perth; non-payment of rent.
- 1164—Dampier Mining Company Ltd; 37 St. George's Terrace, Perth; non-payment of rent.
- 1165—Dampier Mining Company Ltd; 37 St. George's Terrace, Perth; non-payment of rent.
- 1166—Dampier Mining Company Ltd; 37 St. George's Terrace, Perth; non-payment of rent.
- 1167—Dampier Mining Company Ltd; 37 St. George's Terrace, Perth; non-payment of rent.
- 1254—Dampier Mining Company Ltd; 37 St. George's Terrace, Perth; non-payment of rent.
- 1255—Dampier Mining Company Ltd; 37 St. George's Terrace, Perth; non-payment of rent.
- 1256—Dampier Mining Company Ltd; 37 St. George's Terrace, Perth; non-payment of rent.
- 1257—Dampier Mining Company Ltd; 37 St. George's Terrace, Perth; non-payment of rent.
- 1258—Dampier Mining Company Ltd; 37 St. George's Terrace, Perth; non-payment of rent.
- 1259—Dampier Mining Company Ltd; 37 St. George's Terrace, Perth; non-payment of rent.
- 1260—Dampier Mining Company Ltd.; 37 St. George's Terrace, Perth; non-payment of rent.
- 1261—Dampier Mining Company Ltd; 37 St. George's Terrace, Perth; non-payment of rent.
- 1262—Dampier Mining Company Ltd; 37 St. George's Terrace, Perth; non-payment of rent.
- 1263—Dampier Mining Company Ltd; 37 St. George's Terrace, Perth; non-payment of rent.
- 1264—Dampier Mining Company Ltd; 37 St. George's Terrace, Perth; non-payment of rent.
- 1911—Metals Investment Pty Ltd; 98 St. George's Terrace, Perth; non-payment of rent.
- 1960—Wilson, Tom; Saunders Creek Station via Halls Creek; non-payment of rent.
- 1961—Wilson, Margaret; Saunders Creek Station via Halls Creek; non-payment of rent.
- 2334—Husche, Horst; Post Office, Halls Creek; non-payment of rent.
- 2487—Dampier Mining Company Ltd.; 37 St. George's Terrace, Perth; non-payment of rent.
- 2488—Dampier Mining Company Ltd.; 37 St. George's Terrace, Perth; non-payment of rent.
- 2489—Dampier Mining Company Ltd.; 37 St. George's Terrace, Perth; non-payment of rent.
- 2490—Dampier Mining Company Ltd.; 37 St. George's Terrace, Perth; non-payment of rent.
- 2491—Dampier Mining Company Ltd.; 37 St. George's Terrace, Perth; non-payment of rent.
- 2492—Dampier Mining Company Ltd.; 37 St. George's Terrace, Perth; non-payment of rent.
- 2493—Dampier Mining Company Ltd.; 37 St. George's Terrace, Perth; non-payment of rent.
- 2494—Dampier Mining Company Ltd.; 37 St. George's Terrace, Perth; non-payment of rent.
- 2576—Husche, Horst; Post Office, Halls Creek; non-payment of rent.
- 2577—Husche, Horst; Post Office, Halls Creek; non-payment of rent.
- 2578—Husche, Horst; Post Office, Halls Creek; non-payment of rent.
- 2645—Skoglund, Stuart Allan; Post Office Box 72, Kununurra; non-payment of rent.
Costeo, Peter George; Post Office Box 72, Kununurra; non-payment of rent.
Carati, Gianni Mario; Post Office Box 72, Kununurra; non-payment of rent.
- 2661—Stratin Minerals Pty. Ltd.; c/- Lohrmann, Tindal & Guthrie, 167 St. George's Terrace, Perth; non-payment of rent.
- 2662—Stratin Minerals Pty. Ltd.; c/- Lohrmann, Tindal & Guthrie, 167 St. George's Terrace, Perth; non-payment of rent.
- 2663—Stratin Minerals Pty. Ltd.; c/- Lohrmann, Tindal & Guthrie, 167 St. George's Terrace, Perth; non-payment of rent.
- 2664—Stratin Minerals Pty. Ltd.; c/- Lohrmann, Tindal & Guthrie, 167 St. George's Terrace, Perth; non-payment of rent.
- 2665—Stratin Minerals Pty. Ltd.; c/- Lohrmann, Tindal & Guthrie, 167 St. George's Terrace, Perth; non-payment of rent.
- 2666—Stratin Minerals Pty. Ltd.; c/- Lohrmann, Tindal & Guthrie, 167 St. George's Terrace, Perth; non-payment of rent.
- 2738—Stratin Minerals Pty. Ltd.; c/- Lohrmann, Tindal & Guthrie, 167 St. George's Terrace, Perth; non-payment of rent.
- 2739—Stratin Minerals Pty. Ltd.; c/- Lohrmann, Tindal & Guthrie, 167 St. George's Terrace, Perth; non-payment of rent.
- 2740—Stratin Minerals Pty. Ltd.; c/- Lohrmann, Tindal & Guthrie, 167 St. George's Terrace, Perth; non-payment of rent.
- 2741—Stratin Minerals Pty. Ltd.; c/- Lohrmann, Tindal & Guthrie, 167 St. George's Terrace, Perth; non-payment of rent.
- 2744—Johnston, David Robert; 262 Riverfig Avenue, Kununurra; non-payment of rent.
Johnston, Craig Stuart; 262 Riverfig Avenue, Kununurra; non-payment of rent.
Johnston, Warwick Graham; 262 Riverfig Avenue, Kununurra; non-payment of rent.
Johnston, Philip Graham; 262 Riverfig Avenue, Kununurra; non-payment of rent.
- 2745—Johnston, David Robert; 262 Riverfig Avenue, Kununurra; non-payment of rent.
Johnston, Craig Stuart; 262 Riverfig Avenue, Kununurra; non-payment of rent.
Johnston, Warwick Graham; 262 Riverfig Avenue, Kununurra; non-payment of rent.
Johnston, Philip Graham; 262 Riverfig Avenue, Kununurra; non-payment of rent.
- 2746—Johnston, David Robert; 262 Riverfig Avenue, Kununurra; non-payment of rent.
Johnston, Craig Stuart; 262 Riverfig Avenue, Kununurra; non-payment of rent.
Johnston, Warwick Graham; 262 Riverfig Avenue, Kununurra; non-payment of rent.
Johnston, Philip Graham; 262 Riverfig Avenue, Kununurra; non-payment of rent.

- [illegible]

- [illegible]

- 4329—Kennco Explorations (Australia) Pty. Ltd.;
P.O. Box 6054, Perth; non-payment of rent.
- 4330—Kennco Explorations (Australia) Pty. Ltd.;
P.O. Box 6054, Perth; non-payment of rent.
- 4331—Kennco Explorations (Australia) Pty. Ltd.;
P.O. Box 6054, Perth; non-payment of rent.
- 4335—Kennco Explorations (Australia) Pty. Ltd.;
P.O. Box 6054, Perth; non-payment of rent.
- 4336—Kennco Explorations (Australia) Pty. Ltd.;
P.O. Box 6054, Perth; non-payment of rent.
- 4337—Kennco Explorations (Australia) Pty. Ltd.;
P.O. Box 6054, Perth; non-payment of rent.
- 4338—Kennco Explorations (Australia) Pty. Ltd.;
P.O. Box 6054, Perth; non-payment of rent.
- 4355—Kennco Explorations (Australia) Pty. Ltd.;
P.O. Box 6054, Perth; non-payment of rent.
- 4356—Kennco Explorations (Australia) Pty. Ltd.;
P.O. Box 6054, Perth; non-payment of rent.
- 4357—Kennco Explorations (Australia) Pty. Ltd.;
P.O. Box 6054, Perth; non-payment of rent.
- 4358—Kennco Explorations (Australia) Pty. Ltd.;
P.O. Box 6054, Perth; non-payment of rent.
- 4359—Kennco Explorations (Australia) Pty. Ltd.;
P.O. Box 6054, Perth; non-payment of rent.
- 4360—Kennco Explorations (Australia) Pty. Ltd.;
P.O. Box 6054, Perth; non-payment of rent.
- 4361—Kennco Explorations (Australia) Pty. Ltd.;
P.O. Box 6054, Perth; non-payment of rent.
- 4362—Kennco Explorations (Australia) Pty. Ltd.;
P.O. Box 6054, Perth; non-payment of rent.
- 4363—Kennco Explorations (Australia) Pty. Ltd.;
P.O. Box 6054, Perth; non-payment of rent.
- 4364—Kennco Explorations (Australia) Pty. Ltd.;
P.O. Box 6054, Perth; non-payment of rent.

Quarrying Areas.

- 80/1—Skoglund, Stuart Allan; P.O. Box 72,
Kununurra; non-payment of rent.
- 80/5—Harvey, Robert George; Post Office,
Kununurra; non-payment of rent.
- 80/6—Harvey, Robert George; Post Office,
Kununurra; non-payment of rent.
- 80/7—Harvey, Robert George; Post Office,
Kununurra; no-payment of rent.
- 80/8—Castledine, John Arthur; 103 Nutwood
Crescent, Kununurra; non-payment of
rent.
- 80/9—Castledine, John Arthur; 103 Nutwood
Crescent, Kununurra; non-payment of
rent.
- 80/10—Castledine, John Arthur; 103 Nutwood
Crescent, Kununurra; non-payment of
rent.
- 80/11—Castledine, John Arthur; 103 Nutwood
Crescent, Kununurra; non-payment of
rent.
- 80/12—Castledine, John Arthur; 103 Nutwood
Crescent, Kununurra; non-payment of
rent.

MINING ACT, 1904.

(Regulation 180)

Warden's Office,
Perth, 29th May, 1974.

TAKE notice, that it is the intention of the Warden of the Goldfield or Mineral Field mentioned hereunder, on the date mentioned, to issue out of the Warden's Court an order authorising the cancellation of registration of the undermentioned Mining Tenements in accordance with Regulation 180 of the Mining Act, 1904. An order may issue in the absence of the registered holder, but should he desire to object to such order he must, before the date mentioned, lodge at the Warden's Office an objection containing the grounds of such objection, and, on the date mentioned, the Warden will proceed to hear and determine the same, in accordance with the evidence then submitted.

COLIN N. BOYS,
Warden.

To be heard at the Warden's Court, Perth, on
Wednesday, the 3rd day of July, 1974.

No; Name of Registered Holder; Address;
Reason for Cancellation.

SOUTH WEST MINERAL FIELD.

Mineral Claims.

- 109H—H. L. Brisbane & Wunderlich Limited;
Lord Street, East Perth; non-payment
of rent.
- 111H—Moore Prospecting Pty. Ltd.; 1512 Albany
Highway, Cannington; non-payment of
rent.
- 241H—H. L. Brisbane & Wunderlich Limited;
Lord Street, East Perth; non-payment
of rent.
- 417H—ACI Operations Pty. Limited; 91-99 Kens-
ington Street, East Perth; non-payment
of rent.
- 418H—ACI Operations Pty. Limited; 91-99 Kens-
ington Street, East Perth; non-payment
of rent.
- 452H—Read, Dulcie Jean; Read, Thomas Ingram;
P.O. Box 18, Coorow; non-payment of
rent.
- 456H—Read, Dulcie Jean; Read, Thomas Ingram;
P.O. Box 18, Coorow; non-payment of
rent.
- 479H—Atkins, Alfred King; Stoneward Pipe &
Tiles, 41 Barrack Street, Perth; non-
payment of rent.
- 504H—H. L. Brisbane & Wunderlich Limited;
Lord Street; East Perth; non-payment
of rent.
- 505H—H. L. Brisbane & Wunderlich Limited;
Lord Street; East Perth; non-payment
of rent.
- 511H—Ilich, Jack Peter; 74 Corner Street, Como;
non-payment of rent.
- 540H—H. L. Brisbane & Wunderlich Limited;
Lord Street; East Perth; non-payment
of rent.
- 585H—Le Vaux, Wilton; 46 Smith Street, Glen
Forest; non-payment of rent.
- 585H—Le Vaux, Claude James; 14 Bullarra Road,
Greenmount; non-payment of rent.
- 677H—Crawford Quarries Pty. Ltd.; 17 Carrington
Street, Kalgoorlie; non-payment of rent.
- 680H—Crawford Quarries Pty. Ltd.; 17 Carrington
Street, Kalgoorlie; non-payment of rent.
- 719H—Crawford Quarries Pty. Ltd.; 17 Carrington
Street, Kalgoorlie; non-payment of rent.
- 720H—Crawford Quarries Pty. Ltd.; 17 Carrington
Street, Kalgoorlie; non-payment of rent.
- 727H—Thiess Bros. Pty. Limited; 125 Belmont
Avenue, Belmont; non-payment of rent.
- 866H—Crawford Quarries Pty. Ltd.; 17 Carrington
Street, Kalgoorlie; non-payment of rent.
- 874H—R.D.C. Projects (W.A.) Pty. Limited; 290
Scarborough Beach Road, Osborne Park;
non-payment of rent.
- 881H—Newton, Robert Fergus; Morgan, John
Llewellyn; Dooka Gypsum Co., Irwin;
non-payment of rent.
- 990H—Caporn, Clive Allen; Ormond Road, Mt
Barker; non-payment of rent.
- 1036H—Caporn, Clive Allen; Ormond Road, Mt
Barker; non-payment of rent.
- 1062H—Worth, Horace; Public Trustee, 565 Hay
Street, Perth; non-payment of rent.
- 1071H—Balcatta Lime & Stone Pty. Ltd.; 197
Lake Street, Balcatta; non-payment of
rent.
- 1093H—Menchetti, Emilio Neil; 15 Howes Cres-
cent, Dianella; non-payment of rent.
- 1109H—Concrete Industries (Monier) Limited; 333
Epsom Avenue, Belmont; non-payment
of rent.
- 1116H—McAndrew, George Neil; Yelbeni; non-
payment of rent.
- 1191H—Silicon Quarries Pty. Ltd.; 7th Floor, 220
St. George's Terrace, Perth; non-pay-
ment of rent.
- 1224H—Silicon Quarries Pty. Ltd.; 7th Floor, 220
St. George's Terrace, Perth; non-pay-
ment of rent.

- 1225H—Brambles Holdings Pty. Limited; P.O. Box 44, Inglewood; non-payment of rent.
- 1227H—Troy, Abe; Topelberg, Ephraim; Breckler, Cecil; Balcatta Hirings Pty. Ltd., 197 Lake Street, Perth; non-payment of rent.
- 1269H—Silicon Quarries Pty. Ltd.; 7th Floor, 220 St. George's Terrace, Perth; non-payment of rent.
- 1284H—Bartolomei, Eliza; Bartolomei, Peter; Panizza, Giacomo; Bartolomei, Alfredo; Panizza, Teodosia; Bartolomei, Delia; W.A. Limestone Co., Mather Road, Beaconsfield; non-payment of rent.
- 1298H—Maffescioni, Murray Charles; 16 Thatcher Street, Waroona; non-payment of rent.
- 1301H—Concrete Industries (Monier) Limited; 333 Epsom Avenue, Belmont; non-payment of rent.
- 1365H—Utting, Edward Phillip; 10 Keane Street, Peppermint Grove; non-payment of rent.
- 1366H—Utting, Edward Phillip; 10 Keane Street, Peppermint Grove; non-payment of rent.
- 1382H—Spagnolo, Cono; Falls Road, Serpentine; non-payment of rent.
- 1384H—Utting, Edward Phillip; 10 Keane Street, Peppermint Grove; non-payment of rent.
- 1385H—Utting, Edward Phillip; 10 Keane Street, Peppermint Grove; non-payment of rent.
- 1386H—Marks, Henry Oliver; 153 Rockingham Road, Hamilton Hill; non-payment of rent.
- 1389H—Utting, Edward Phillip; 10 Keane Street, Peppermint Grove; non-payment of rent.
- 1390H—Utting, Edward Phillip; 10 Keane Street, Peppermint Grove; non-payment of rent.
- 1438H—Concrete Industries (Monier) Limited; 333 Epsom Avenue, Belmont; non-payment of rent.
- 1447H—Utting, Edward Phillip; 10 Keane Street, Peppermint Grove; non-payment of rent.
- 1543H—Koot, Jurjen Machiel; 19 Howes Crescent, Dianella; non-payment of rent.
- 1596H—Hall, Harry Kemp; Mindarrie Pastoral Co., Wanneroo; non-payment of rent.
- 1597H—Hall, Harry Kemp; Mindarrie Pastoral Co., Wanneroo; non-payment of rent.
- 1718H—Silicon Quarries Pty. Ltd.; 7th Floor, 220 St. George's Terrace, Perth; non-payment of rent.
- 1821H—Norseman Gold Mines No Liability; 643 Murray Street, West Perth; non-payment of rent.
- 1826H—Cohen, Neville Charles; P.O., Jurien Bay; non-payment of rent.
- 1827H—Cooper, Blair Athol; 340 West Coast Highway, Scarborough; non-payment of rent.
- 2133H—F. List & Sons Pty. Ltd., 223 Collier Road, Bayswater; non-payment of rent.
- 2695H—Nairn, Vivienne Grace; 4 Pembroke Street, Bicton; non-payment of rent.
- 2913H—Project Mining Corporation Limited; P.O. Box 64, Cannington; non-payment of rent.
- 2914H—Project Mining Corporation Limited; P.O. Box 64, Cannington; non-payment of rent.
- 2918H—Project Mining Corporation Limited; P.O. Box 64, Cannington; non-payment of rent.
- 2958H—Project Mining Corporation Limited; P.O. Box 64, Cannington; non-payment of rent.
- 3001H—Project Mining Corporation Limited; P.O. Box 64, Cannington; non-payment of rent.
- 3002H—Project Mining Corporation Limited; P.O. Box 64, Cannington; non-payment of rent.
- 4027H—O'Neill, Colin Kenneth and Watkins, Alexander Hugh; c/- A. H. Watkins, P.O. Box 19, Mukinbudin; non-payment of rent.
- 5738H—Minefields Exploration N.L.; c/- Douglas McKenna & Partners, 49 Bennett Street, East Perth; non-payment of rent.
- 5739H—Minefields Exploration N.L.; c/- Douglas McKenna & Partners, 49 Bennett Street, East Perth; non-payment of rent.
- 5740H—Minefields Exploration N.L.; c/- Douglas McKenna & Partners, 49 Bennett Street, East Perth; non-payment of rent.
- 5742H—Minefields Exploration N.L.; c/- Douglas McKenna & Partners, 49 Bennett Street, East Perth; non-payment of rent.
- 5955H—Swiss Aluminium Mining Australia Pty. Limited; 10 Stirling Highway, Nedlands; non-payment of rent.
- 5956H—Swiss Aluminium Mining Australia Pty. Limited; 10 Stirling Highway, Nedlands; non-payment of rent.
- 6011H—Cooper Sand Supplies Pty. Ltd.; P.O. Box 49, Cannington; non-payment of rent.
- 6056H—Zaninovich, Louie Visko; 20 White Street, Osborne Park; non-payment of rent.
- 6143H—Dolling, Herbert Paul; 3 Martin Street, Wongan Hills; non-payment of rent.
- 6143H—Kowald, Martin Reinhold; 35 Albion Street, Katanning; non-payment of rent.
- 6366H—Swiss Aluminium Mining Australia Pty. Limited; 10 Stirling Highway, Nedlands; non-payment of rent.
- 6376H—Swiss Aluminium Mining Australia Pty. Limited; 10 Stirling Highway, Nedlands; non-payment of rent.
- 6377H—Swiss Aluminium Mining Australia Pty. Limited; 10 Stirling Highway, Nedlands; non-payment of rent.
- 6378H—Swiss Aluminium Mining Australia Pty. Ltd.; 10 Stirling Highway, Nedlands; non-payment of rent.
- 6379H—Swiss Aluminium Mining Australia Pty. Ltd.; 10 Stirling Highway, Nedlands; non-payment of rent.
- 6380H—Swiss Aluminium Mining Australia Pty. Ltd.; 10 Stirling Highway, Nedlands; non-payment of rent.
- 6382H—Swiss Aluminium Mining Australia Pty. Ltd.; 10 Stirling Highway, Nedlands; non-payment of rent.
- 6521H—Swiss Aluminium Mining Australia Pty. Ltd.; 10 Stirling Highway, Nedlands; non-payment of rent.
- 6793AH—Swiss Aluminium Mining Australia Pty. Ltd.; 10 Stirling Highway, Nedlands; non-payment of rent.
- 6794H—Swiss Aluminium Mining Australia Pty. Ltd.; 10 Stirling Highway, Nedlands; non-payment of rent.
- 6928H—Swiss Aluminium Mining Australia Pty. Ltd.; 10 Stirling Highway, Nedlands; non-payment of rent.
- 7332H—Swiss Aluminium Mining Australia Pty. Ltd.; 10 Stirling Highway, Nedlands; non-payment of rent.
- 70/8910—Project Mining Corporation Limited; P.O. Box 64, Cannington; non-payment of rent.
- 70/8911—Project Mining Corporation Limited; P.O. Box 64, Cannington; non-payment of rent.
- 70/8912—Project Mining Corporation Limited; P.O. Box 64, Cannington; non-payment of rent.
- 70/10122—Mines Administration Pty. Ltd.; G.P.O. Box 880, Brisbane; non-payment of rent.

- 70/10123—Mines Administration Pty. Ltd.; G.P.O. Box 880, Brisbane; non-payment of rent.
- 70/10124—Mines Administration Pty. Ltd.; G.P.O. Box 880, Brisbane; non-payment of rent.
- 70/10125—Mines Administration Pty. Ltd.; G.P.O. Box 880, Brisbane; non-payment of rent.
- 70/10126—Mines Administration Pty. Ltd.; G.P.O. Box 880, Brisbane; non-payment of rent.
- 70/10130—Mines Administration Pty. Ltd.; G.P.O. Box 880, Brisbane; non-payment of rent.
- 70/10611—Green, Aubrey Raymond; Armstrong, Percival Leonard; P.O. Kalannie; non-payment of rent.
- 70/10612—Green, Aubrey Raymond; Armstrong, Percival Leonard; P.O. Kalannie; non-payment of rent.
- 70/10788—Western Titanium Limited; P.O. Box 55, Capel; non-payment of rent.
- 70/10789—Western Titanium Limited; P.O. Box 55, Capel; non-payment of rent.
- 70/11025—Mallina Mining Exploration NL; 25 Richardson Street, West Perth; non-payment of rent.
- 70/11026—Mallina Mining Exploration NL; 25 Richardson Street, West Perth; non-payment of rent.
- 70/11027—Mallina Mining Exploration NL; 25 Richardson Street, West Perth; non-payment of rent.
- 70/11028—Mallina Mining Exploration NL; 25 Richardson Street, West Perth; non-payment of rent.
- 70/11029—Mallina Mining Exploration NL; 25 Richardson Street, West Perth; non-payment of rent.
- 70/11039—Ocean Beach Caravan Park Pty. Ltd.; 3rd Floor, 16 St. George's Terrace, Perth; non-payment of rent.
- 70/11068—Mines Administration Pty. Ltd.; G.P.O. Box 880, Brisbane; non-payment of rent.
- 70/11069—Mines Administration Pty. Ltd.; G.P.O. Box 880, Brisbane; non-payment of rent.
- 70/11071—Mines Administration Pty. Ltd.; G.P.O. Box 880, Brisbane; non-payment of rent.
- 70/11072—Mines Administration Pty. Ltd.; G.P.O. Box 880, Brisbane; non-payment of rent.
- 70/11073—Mines Administration Pty. Ltd.; G.P.O. Box 880, Brisbane; non-payment of rent.
- 70/11074—Mines Administration Pty. Ltd.; G.P.O. Box 880, Brisbane; non-payment of rent.
- 70/11075—Mines Administration Pty. Ltd.; G.P.O. Box 880, Brisbane; non-payment of rent.
- 70/11076—Mines Administration Pty. Ltd.; G.P.O. Box 880, Brisbane; non-payment of rent.
- 70/11077—Mines Administration Pty. Ltd.; G.P.O. Box 880, Brisbane; non-payment of rent.
- 70/11078—Mines Administration Pty. Ltd.; G.P.O. Box 880, Brisbane; non-payment of rent.
- 70/11079—Mines Administration Pty. Ltd.; G.P.O. Box 880, Brisbane; non-payment of rent.
- 70/11080—Mines Administration Pty. Ltd.; G.P.O. Box 880, Brisbane; non-payment of rent.
- 70/11231—Harrison, George William; Harrison, George Edward; Mingenew; non-payment of rent.
- 70/11726—Lane, Richard John; Lane, Alfred Thomas; Hyden; non-payment of rent.
- 70/11727—Lane, Richard John; Lane, Alfred Thomas; Hyden; non-payment of rent.
- 70/11943—Harrison, George William; Harrison, George Edward; Mingenew; non-payment of rent.
- 70/12093—Jefferis, Peter John; P.O., Kalannie; non-payment of rent.
- 70/12675—Mills, Wallace Hartley; Brookton; non-payment of rent.
- 70/12675—Hathaway, Donald John; Bulyee; non-payment of rent.
- 70/12675—Handscombe, William John; Quairading; non-payment of rent.
- 70/12676—Mills, Wallace Hartley; Brookton; non-payment of rent.

- 70/12676—Hathaway, Donald John; Bulyee; non-payment of rent.
- 70/12676—Handscombe, William John; Quairading; non-payment of rent.
- 70/12960—Schmiechen, Erich; G.P.O. Box H614, Perth; non-payment of rent.
- 70/12961—Schmiechen, Erich; G.P.O. Box H614, Perth; non-payment of rent.
- 70/12972—Schmiechen, Erich; G.P.O. Box H614, Perth; non-payment of rent.
- 70/13238—Swiss Aluminium Mining Australia Pty. Ltd.; 188 George Street, Sydney; non-payment of rent.
- 70/13239—Swiss Aluminium Mining Australia Pty. Ltd.; 188 George Street, Sydney; non-payment of rent.
- 70/13278—Schmiechen, Erich; G.P.O. Box H614, Perth; non-payment of rent.
- 70/13279—Schmiechen, Erich; G.P.O. Box H614, Perth; non-payment of rent.
- 70/13479—Norseman Titanium NL; 643 Murray Street, West Perth; non-payment of rent.
- 70/13581—Giles, John Ernest; RMB 307A, Boyup Brook; non-payment of rent.

Dredging Claims.

- 49H—Jackson, Joyce Beryl; 3 Goldsmith Road, Claremont; non-payment of rent.
- 49H—Moore, Frank Albert; 30 Burke Drive, Attadale; non-payment of rent.
- 49H—Hancock Prospecting Pty. Ltd.; 14th Floor, Lombard House, 251 Adelaide Terrace, Perth; non-payment of rent.
- 50H—Jackson, Joyce Beryl; 3 Goldsmith Road, Claremont; non-payment of rent.
- 50H—Moore, Frank Albert; 30 Burke Drive, Attadale; non-payment of rent.
- 50H—Hancock Prospecting Pty. Ltd.; 14th Floor, Lombard House, 251 Adelaide Terrace, Perth; non-payment of rent.
- 59H—Jackson, Joyce Beryl; 3 Goldsmith Road, Claremont; non-payment of rent.
- 59H—Moore, Frank Albert; 30 Burke Drive, Attadale; non-payment of rent.
- 59H—Hancock Prospecting Pty. Ltd.; 14th Floor, Lombard House, 251 Adelaide Terrace, Perth; non-payment of rent.

OUTSIDE PROCLAIMED GOLDFIELD.

Mineral Claims.

- 50P—Wingellina Nickel Aust. Limited; Ground Floor, 1122 Hay Street, West Perth; non-payment of rent.
- 69/912—International Nickel Australia Ltd.; 1205 Hay Street, West Perth; non-payment of rent;
- 69/913—International Nickel Australia Ltd.; 1205 Hay Street, West Perth; non-payment of rent;
- 69/914—International Nickel Australia Ltd.; 1205 Hay Street, West Perth; non-payment of rent;
- 69/915—International Nickel Australia Ltd.; 1205 Hay Street, West Perth; non-payment of rent;
- 69/916—International Nickel Australia Ltd.; 1205 Hay Street, West Perth; non-payment of rent;
- 69/917—International Nickel Australia Ltd.; 1205 Hay Street, West Perth; non-payment of rent;
- 69/918—International Nickel Australia Ltd.; 1205 Hay Street, West Perth; non-payment of rent;
- 69/919—International Nickel Australia Ltd.; 1205 Hay Street, West Perth; non-payment of rent;
- 69/920—International Nickel Australia Ltd.; 1205 Hay Street, West Perth; non-payment of rent;

MINING ACT, 1904.
(Regulation 180.)

Warden's Office,
Broome, 6th May, 1974.

TAKE notice that it is the intention of the Warden of the Goldfield or Mineral Field mentioned hereunder, on the date mentioned, to issue out of the Warden's Court an order authorising the cancellation of registration of the undermentioned Mining Tenements in accordance with Regulation 180 of the Mining Act, 1904. An order may issue in the absence of the registered holder, but should he desire to object to such order he must, before the date mentioned, lodge at the Warden's Office an objection containing the grounds of such objection, and, on the date mentioned, the Warden will proceed to hear and determine the same, in accordance with the evidence then submitted.

P. J. SHARKEY,
Warden.

To be heard at the Warden's Court, Broome, on Monday, 5th day of August, 1974.

No; Name of Registered Holder; Address; Reason for Cancellation.

WEST KIMBERLEY GOLDFIELD.

Mineral Claims.

- 04/1181—Victor Kingsford Russell; 87 Eric Street, Cottesloe; non-payment of rent and no Miners Right.
- 04/1294—Robert Milford Rowell and James Stuart; 73 Malcolm Street, Perth; non-payment of rent and no Miners Right.
- 04/1295—Robert Milford Rowell and James Stuart; 73 Malcolm Street, Perth; non-payment of rent.
- 04/1296—Robert Milford Rowell and James Stuart; 73 Malcolm Street, Perth; non-payment of rent.
- 04/1297—Robert Milford Rowell and James Stuart; 73 Malcolm Street, Perth; non-payment of rent.
- 04/1300—Bruce William Gray; Anna Plains Station; non-payment of rent and no Miners Right.
Kenneth Maxwell Norton; Port Hedland; non-payment of rent and no Miners Right.
Joseph Anthony De Pledge; Mandora Station; non-payment of rent and no Miners Right.
- 04/1301—Bruce William Gray; Anna Plains Station; non-payment of rent and no Miners Right.
Kenneth Maxwell Norton; Port Hedland; non-payment of rent and no Miners Right.
Joseph Anthony De Pledge; Mandora Station; non-payment of rent and no Miners Right.
- 04/1319—Bruce William Gray; Anna Plains Station; non-payment of rent and no Miners Right.
Kenneth Maxwell Norton; Port Hedland; non-payment of rent and no Miners Right.
Joseph Anthony De Pledge; Mandora Station; non-payment of rent and no Miners Right.
- 04/1326—Graeme John Hutton; 5 Cambourne Street, City Beach; non-payment of rent.
- 04/1327—Graeme John Hutton; 5 Cambourne Street, City Beach; non-payment of rent.
- 04/1328—Graeme John Hutton; 5 Cambourne Street, City Beach; non-payment of rent.
- 04/1329—Graeme John Hutton; 5 Cambourne Street, City Beach; non-payment of rent.
- 04/1330—Graeme John Hutton; 5 Cambourne Street, City Beach; non-payment of rent.
- 04/1342—Malcolm Bernard Thomas Swift; P.O. Box 33, Derby; non-payment of rent and no Miners Right.
- 04/1343—Malcolm Bernard Thomas Swift; P.O. Box 33, Derby; non-payment of rent and no Miners Right.
- 04/1346—Graeme John Hutton; 5 Camborne Street, City Beach; non-payment of rent.
- 04/1347—Graeme John Hutton; 5 Camborne Street, City Beach; non-payment of rent.
- 04/1348—Graeme John Hutton; 5 Camborne Street, City Beach; non-payment of rent.
- 04/1349—Graeme John Hutton; 5 Camborne Street, City Beach; non-payment of rent.
- 04/1350—Graeme John Hutton; 5 Camborne Street, City Beach; non-payment of rent.
- 04/1351—Graeme John Hutton; 5 Camborne Street, City Beach; non-payment of rent.
- 04/1352—Graeme John Hutton; 5 Camborne Street, City Beach; non-payment of rent.
- 04/1353—Graeme John Hutton; 5 Camborne Street, City Beach; non-payment of rent.
- 04/1354—Graeme John Hutton; 5 Camborne Street, City Beach; non-payment of rent.
- 04/1355—Graeme John Hutton; 5 Camborne Street, City Beach; non-payment of rent.
- 04/1356—Graeme John Hutton; 5 Camborne Street, City Beach; non-payment of rent.
- 04/1357—Graeme John Hutton; 5 Camborne Street, City Beach; non-payment of rent.
- 04/1358—Graeme John Hutton; 5 Camborne Street, City Beach; non-payment of rent.
- 04/1359—Graeme John Hutton; 5 Camborne Street, City Beach; non-payment of rent.
- 04/1360—Graeme John Hutton; 5 Camborne Street, City Beach; non-payment of rent.
- 04/1361—Graeme John Hutton; 5 Camborne Street, City Beach; non-payment of rent.
- 04/1362—Graeme John Hutton; 5 Camborne Street, City Beach; non-payment of rent.
- 04/1411—Graeme John Hutton; 5 Camborne Street, City Beach; non-payment of rent.
- 04/1412—Graeme John Hutton; 5 Camborne Street, City Beach; non-payment of rent.
- 04/1364—Amax Exploration (Australia) Inc.; 200 St. George's Terrace, Perth; non-payment of rent.
- 04/1365—Amax Exploration (Australia) Inc.; 200 St. George's Terrace, Perth; non-payment of rent.
- 04/1366—Amax Exploration (Australia) Inc.; 200 St. George's Terrace, Perth; non-payment of rent.
- 04/1367—Amax Exploration (Australia) Inc.; 200 St. George's Terrace, Perth; non-payment of rent.
- 04/1368—Amax Exploration (Australia) Inc.; 200 St. George's Terrace, Perth; non-payment of rent.
- 04/1369—Amax Exploration (Australia) Inc.; 200 St. George's Terrace, Perth; non-payment of rent.
- 04/1419—Amax Exploration (Australia) Inc.; 200 St. George's Terrace, Perth; non-payment of rent.
- 04/1420—Amax Exploration (Australia) Inc.; 200 St. George's Terrace, Perth; non-payment of rent.
- 04/1421—Amax Exploration (Australia) Inc.; 200 St. George's Terrace, Perth; non-payment of rent.
- 04/1422—Amax Exploration (Australia) Inc.; 200 St. George's Terrace, Perth; non-payment of rent.
- 04/1425—Amax Exploration (Australia) Inc.; 200 St. George's Terrace, Perth; non-payment of rent.
- 04/1427—Amax Exploration (Australia) Inc.; 200 St. George's Terrace, Perth; non-payment of rent.
- 04/1429—Amax Exploration (Australia) Inc.; 200 St. George's Terrace, Perth; non-payment of rent.
- 04/1430—Amax Exploration (Australia) Inc.; 200 St. George's Terrace, Perth; non-payment of rent.

- 04/1431—Amax Exploration (Australia) Inc.; 200 St. George's Terrace, Perth; non-payment of rent.
- 04/1432—Amax Exploration (Australia) Inc.; 200 St. George's Terrace, Perth; non-payment of rent.
- 04/1433—Amax Exploration (Australia) Inc.; 200 St. George's Terrace, Perth; non-payment of rent.
- 1424—Amax Exploration (Australia) Inc.; 200 St. George's Terrace, Perth; non-payment of rent.
- 1426—Amax Exploration (Australia) Inc.; 200 St. George's Terrace, Perth; non-payment of rent.
- 1428—Amax Exploration (Australia) Inc.; 200 St. George's Terrace, Perth; non-payment of rent.
- 1461—Graeme John Hutton; 5 Cambourne Street, City Beach; non-payment of rent.
- 1462—Graeme John Hutton; 5 Cambourne Street, City Beach; non-payment of rent.
- 1463—Graeme John Hutton; 5 Cambourne Street, City Beach; non-payment of rent.
- 1464—Graeme John Hutton; 5 Cambourne Street, City Beach; non-payment of rent.
- 1465—Graeme John Hutton; 5 Cambourne Street, City Beach; non-payment of rent.
- 1466—Graeme John Hutton; 5 Cambourne Street, City Beach; non-payment of rent.
- 1467—Graeme John Hutton; 5 Cambourne Street, City Beach; non-payment of rent.
- 1468—Graeme John Hutton; 5 Cambourne Street, City Beach; non-payment of rent.
- 1469—Graeme John Hutton; 5 Cambourne Street, City Beach; non-payment of rent.
- 1470—Graeme John Hutton; 5 Cambourne Street, City Beach; non-payment of rent.
- 1471—George W. McConnell; 49 Beatrice Road, Dalkeith; non-payment of rent and no Miners Right.
- 1475—Graeme John Hutton; 5 Cambourne Street, City Beach; non-payment of rent.
- 1476—Graeme John Hutton; 5 Cambourne Street, City Beach; non-payment of rent.
- 1477—Graeme John Hutton; 5 Cambourne Street, City Beach; non-payment of rent.
- 1478—Graeme John Hutton; 5 Cambourne Street, City Beach; non-payment of rent.
- 1479—Graeme John Hutton; 5 Cambourne Street, City Beach; non-payment of rent.
- 1480—Graeme John Hutton; 5 Cambourne Street, City Beach; non-payment of rent.
- 1481—Graeme John Hutton; 5 Cambourne Street, City Beach; non-payment of rent.
- 1482—Graeme John Hutton; 5 Cambourne Street, City Beach; non-payment of rent.
- 1493—Amax Exploration (Australia) Inc.; 200 St. George's Terrace, Perth; non-payment of rent.
- 1494—Amax Exploration (Australia) Inc.; 200 St. George's Terrace, Perth; non-payment of rent.
- 1528—Trend Exploration Pty. Ltd.; 44th Level, Australia Square, Sydney; non-payment of rent.
- 1540—Graeme John Hutton; 5 Cambourne Street, City Beach; non-payment of rent.
- 1541—Amax Exploration (Australia) Inc.; 200 St. George's Terrace, Perth; non-payment of rent.
- 1542—Amax Exploration (Australia) Inc.; 200 St. George's Terrace, Perth; non-payment of rent.
- 1544—Hannan Minerals Pty. Ltd.; P.O. Box 186, Applecross; non-payment of rent and no Miners Right.
- 1580—Amax Exploration (Australia) Inc.; 200 St. George's Terrace, Perth; non-payment of rent.
- 1581—Amax Exploration (Australia) Inc.; 200 St. George's Terrace, Perth; non-payment of rent.
- 1582—Amax Exploration (Australia) Inc.; 200 St. George's Terrace, Perth; non-payment of rent.
- 1583—Amax Exploration (Australia) Inc.; 200 St. George's Terrace, Perth; non-payment of rent.
- 1587—Graeme John Hutton; 5 Cambourne Street, City Beach; non-payment of rent.
- 1588—Graeme John Hutton; 5 Cambourne Street, City Beach; non-payment of rent.
- 1589—Graeme John Hutton; 5 Cambourne Street, City Beach; non-payment of rent.
- 1590—Graeme John Hutton; 5 Cambourne Street, City Beach; non-payment of rent.
- 1591—Graeme John Hutton; 5 Cambourne Street, City Beach; non-payment of rent.
- 1602—Kenneth Arnold Rogers; 340 Hay Street, Subiaco; non-payment of rent.
- 1603—Kenneth Arnold Rogers; 340 Hay Street, Subiaco; non-payment of rent.
- 1604—Kenneth Arnold Rogers; 340 Hay Street, Subiaco; non-payment of rent.
- 1587—Graeme John Hutton; 5 Cambourne Street, City Beach; non-payment of rent.
- 1588—Graeme John Hutton; 5 Cambourne Street, City Beach; non-payment of rent.
- 1589—Graeme John Hutton; 5 Cambourne Street, City Beach; non-payment of rent.
- 1590—Graeme John Hutton; 5 Cambourne Street, City Beach; non-payment of rent.
- 1591—Graeme John Hutton; 5 Cambourne Street, City Beach; non-payment of rent.
- 1602—Rogers, Kenneth Arnold; Rogers, Frank Arthur; 340 Hay Street, Subiaco; non-payment of rent and no Miners Right.
- 1603—Rogers, Kenneth Arnold; Rogers, Frank Arthur; 340 Hay Street, Subiaco; non-payment of rent.
- 1604—Rogers, Kenneth Arnold; Rogers, Frank Arthur; 340 Hay Street, Subiaco; non-payment of rent.
- 1633—Amax Exploration (Australia) Inc.; 200 St. George's Terrace, Perth; non-payment of rent.
- 1636—Amax Exploration (Australia) Inc.; 200 St. George's Terrace, Perth; non-payment of rent.
- 1638—Amax Exploration (Australia) Inc.; 200 St. George's Terrace, Perth; non-payment of rent.
- 1639—Amax Exploration (Australia) Inc.; 200 St. George's Terrace, Perth; non-payment of rent.
- 1640—Amax Exploration (Australia) Inc.; 200 St. George's Terrace, Perth; non-payment of rent.
- 1641—Amax Exploration (Australia) Inc.; 200 St. George's Terrace, Perth; non-payment of rent.
- 1642—Amax Exploration (Australia) Inc.; 200 St. George's Terrace, Perth; non-payment of rent.
- 1643—Amax Exploration (Australia) Inc.; 200 St. George's Terrace, Perth; non-payment of rent.
- 1653—Amax Exploration (Australia) Inc.; 200 St. George's Terrace, Perth; non-payment of rent.

- [illegible]

- 04/13—Kimberley Construction Industry Pty Ltd; Wilson, Bishop, Bowes & Craig, 24 Stirling Street, Bunbury; non-payment of rent and no Miners Right.
- 04/14—Kimberley Constructions Industry Pty Ltd; Wilson, Bishop, Bowes & Craig, 24 Stirling Street, Bunbury; non-payment of rent.
- 04/15—Kimberley Constructions Industry Pty Ltd; Wilson, Bishop, Bowes & Craig, 24 Stirling Street, Bunbury; non-payment of rent.
- 04/16—Kimberley Constructions Industry Pty Ltd; Wilson, Bishop, Bowes & Craig, 24 Stirling Street, Bunbury; non-payment of rent.
- 04/17—Kimberley Constructions Industry Pty Ltd; Wilson, Bishop, Bowes & Craig, 24 Stirling Street, Bunbury; non-payment of rent.
- 04/19A—Joseph Edward Forster; Guy Street, Broome; non-payment of rent.
- 04/20—Joseph Edward Forster; Guy Street, Broome non-payment of rent.
- 04/22—Joseph Edward Forster; Guy Street, Broome; non-payment of rent.
- 04/23—Desmond Laurence Haynes; Stewart Street, Broome; non-payment of rent.
- 04/26—Anthony Raymond Turner; Post Office, Derby; non-payment of rent and no Miners Right.

MINING ACT, 1904.

(Regulation 180.)

Warden's Office,
Coolgardie 15th May, 1974.

TAKE notice that it is the intention of the Warden of the Goldfield or Mineral Field mentioned hereunder, on the date mentioned, to issue out of the Warden's Court an order authorising the cancellation of registration of the undermentioned Mining Tenements in accordance with Regulation 180 of the Mining Act, 1904. An order may issue in the absence of the registered holder, but should he desire to object to such order he must, before the date mentioned, lodge at the Warden's Office an objection containing the grounds of such objection, and, on the date mentioned, the Warden will proceed to hear and determine the same, in accordance with the evidence then submitted.

D. T. HOWE,
Warden.

To be heard at the Warden's Court, Coolgardie, on Wednesday, the 17th day of July, 1974.

No.; Name of Registered Holder; Address; Reason for Cancellation.

COOLGARDIE GOLDFIELD.

Coolgardie District.

Garden Areas.

- 93—Gray, James Ashby; Post Office Box, 32 Kambalda; non-payment of rent and no Miners Right.
- 96—Ulrich, Milenko; Higginsville; non-payment of rent and no Miners Right.
- 97—Willoughby, Brian George; Sylvester Street, Coolgardie; non-payment of rent.

Water Rights.

- 579—Paris Gold Mines Pty. Ltd.; c/- Lindquist Stacey & Fountain; 81 St. George's Terrace, Perth; non-payment of rent.
- 580—Paris Gold Mines Pty. Ltd.; c/- Lindquist Stacey & Fountain; 81 St. George's Terrace, Perth; non-payment of rent.
- 581—Murray, Robert Ernest; c/- Mandilla Station, Widgiemooltha; non-payment of rent and no Miners Right.
- 582—Paris Gold Mines Pty. Ltd.; c/- Lindquist Stacey & Fountain; 81 St. George's Terrace, Perth; non-payment of rent.

Machinery Areas.

- 106—Paris Gold Mines Pty. Ltd.; c/- Lindquist Stacey & Fountain; 81 St. George's Terrace, Perth; non-payment of rent.

Quarrying Areas.

- 15/1—Readymix Concrete (W.A.) Pty. Limited; P.O. Box 20, Bentley; non-payment of rent and no Miners Right.
- 15/15—Paul, James Denis; Bali Station, Coolgardie; non-payment of rent and no Miners Right.
- 15/16—Paul, James Denis; Bali Station, Coolgardie; non-payment of rent and no Miners Right.
- 15/17—Paul, James Denis; Bali Station, Coolgardie; non-payment of rent and no Miners Right.
- 15/18—Paul, James Denis; Bali Station, Coolgardie; non-payment of rent and no Miners Right.
- 15/22—Paul, James Denis; Bali Station; Coolgardie; non-payment of rent and no Miners Right.
- 15/27—Paul, James Denis; Bali Station, Coolgardie; non-payment of rent and no Miners Right.
- 15/28—Paul, James Denis; Bali Station, Coolgardie; non-payment of rent and no Miners Right.
- 15/33—Paul, James Denis; Bali Station, Coolgardie; non-payment of rent and no Miners Right.
- 15/34—Paul, James Denis; Bali Station, Coolgardie; non-payment of rent and no Miners Right.

Mineral Claims.

- 15/36—Horan, Terence James; P.O. Box 4, Norseman; non-payment of rent and no Miners Right.
- 15/38—Foreman, Francis Gloster and Joyce, James Matthew; P.O. Box 20, Mosman Park; non-payment of rent and no Miners Right.
- 15/388—International Nickel Australia Limited; P.O. Box 512, West Perth; non-payment of rent.
- 15/389—International Nickel Australia Limited; P.O. Box 512, West Perth; non-payment of rent.
- 15/390—International Nickel Australia Limited; P.O. Box 512, West Perth; non-payment of rent.
- 15/391—International Nickel Australia Limited; P.O. Box 512, West Perth; non-payment of rent.
- 15/392—International Nickel Australia Limited; P.O. Box 512, West Perth; non-payment of rent.
- 15/394—International Nickel Australia Limited; P.O. Box 512, West Perth; non-payment of rent.
- 15/426—Norseman Gold Mines No Liability; 643 P.O. Box 512, West Perth; non-payment of rent.
- 15/428—Norseman Gold Mine No Liability; 643 Murray Street, West Perth; non-payment of rent.
- 15/431—Norseman Gold Mines No Liability; 643 Murray Street, West Perth; non-payment of rent.
- 15/438A—Norseman Gold Mines No Liability; 643 Murray Street, West Perth; non-payment of rent.
- 15/439—Norseman Gold Mines No Liability; 643 Murray Street, West Perth; non-payment of rent.
- 15/440—Norseman Gold Mines No Liability; 643 Murray Street, West Perth; non-payment of rent.
- 15/441—Norseman Gold Mines No Liability; 643 Murray Street, West Perth; non-payment of rent.
- 15/444—Norseman Gold Mines No Liability; 643 Murray Street, West Perth; non-payment of rent.
- 15/445—Norseman Gold Mines No Liability; 643 Murray Street, West Perth; non-payment of rent.

- 15/446—Norseman Gold Mines No Liability; 643 Murray Street, West Perth; non-payment of rent.
- 15/447—Norseman Gold Mines No Liability; 643 Murray Street, West Perth; non-payment of rent.
- 15/495—International Nickel Australia Limited; P.O. Box 512, West Perth; non-payment of rent.
- 15/532—N.G.M. Proprietary Limited; 643 Murray Street, West Perth; non-payment of rent.
- 15/544—Norseman Gold Mines No Liability; 643 Murray Street, West Perth; non-payment of rent.
- 15/546—Norseman Gold Mines No Liability; 643 Murray Street, West Perth; non-payment of rent.
- 15/547—Norseman Gold Mines No Liability; 643 Murray Street, West Perth; non-payment of rent.
- 15/828—Foster, Hugh Charles; 81 Roberts Street, Norseman; non-payment of rent and no Miners Right.
- 15/828—Denison, Joseph Lionel; 116 Roberts Street, Norseman; non-payment of rent and no Miners Right.
- Avery, Herbert Errol; P.O. Box 1, Norseman; non-payment of rent and no Miners Right.
- 15/881—International Nickel Australia Limited; P.O. Box 512, West Perth; non-payment of rent.
- 15/883—International Nickel Australia Limited; P.O. Box 512, West Perth; non-payment of rent.
- 15/884—International Nickel Australia Limited; P.O. Box 512, West Perth; non-payment of rent.
- 15/886—International Nickel Australia Limited; P.O. Box 512, West Perth; non-payment of rent.
- 15/887—International Nickel Australia Limited; P.O. Box 512, West Perth; non-payment of rent.
- 15/890—International Nickel Australia Limited; P.O. Box 512, West Perth; non-payment of rent.
- 15/891—International Nickel Australia Limited; P.O. Box 512, West Perth; non-payment of rent.
- 15/893—International Nickel Australia Limited; P.O. Box 512, West Perth; non-payment of rent.
- 15/894—International Nickel Australia Limited; P.O. Box 512, West Perth; non-payment of rent.
- 15/896—International Nickel Australia Limited; P.O. Box 512, West Perth; non-payment of rent.
- 15/1022—International Nickel Australia Limited; P.O. Box 512, West Perth; non-payment of rent.
- 15/1049—International Nickel Australia Limited; P.O. Box 512, West Perth; non-payment of rent.
- 15/1214—International Nickel Australia Limited; P.O. Box 512, West Perth; non-payment of rent.
- 15/1215—International Nickel Australia Limited; P.O. Box 512, West Perth; non-payment of rent.
- 15/1216—International Nickel Australia Limited; P.O. Box 512, West Perth; non-payment of rent.
- 15/1217—International Nickel Australia Limited; P.O. Box 512, West Perth; non-payment of rent.
- 15/1252—International Nickel Australia Limited; P.O. Box 512, West Perth; non-payment of rent.
- 15/1253—International Nickel Australia Limited; P.O. Box 512, West Perth; non-payment of rent.
- 15/1254—International Nickel Australia Limited; P.O. Box 512, West Perth; non-payment of rent.
- 15/1256—International Nickel Australia Limited; P.O. Box 512, West Perth; non-payment of rent.
- 15/1257—International Nickel Australia Limited; P.O. Box 512, West Perth; non-payment of rent.
- 15/1387—Allen, Norman Jarvis; P.O. Box 216, Esperance; non-payment of rent and no Miners Right.
- 15/1388—Synott, Reginald Boswell; P.O. Box 34, Esperance; non-payment of rent and no Miners Right.
- 15/1389—Lister, Anthony George; 122 Eastern Road, Esperance; non-payment of rent and no Miners Right.
- 15/1547—Norseman Gold Mines No Liability; 643 Murray Street, West Perth; non-payment of rent.
- 15/1562—Norseman Gold Mines No Liability; 643 Murray Street, West Perth; non-payment of rent.
- 15/1563—Norseman Gold Mines No Liability; 643 Murray Street, West Perth; non-payment of rent.
- 15/1564—Norseman Gold Mines No Liability; 643 Murray Street, West Perth; non-payment of rent.
- 15/1565—Norseman Gold Mines No Liability; 643 Murray Street, West Perth; non-payment of rent.
- 15/1566—Norseman Gold Mines No Liability; 643 Murray Street, West Perth; non-payment of rent.
- 15/1567—Norseman Gold Mines No Liability; 643 Murray Street, West Perth; non-payment of rent.
- 15/1568—Norseman Gold Mines No Liability; 643 Murray Street, West Perth; non-payment of rent.
- 15/1872—Western Mining Corporation Limited; 55 MacDonald Street, Kalgoorlie; non-payment of rent.
- 15/1873—Western Mining Corporation Limited; 55 MacDonald Street, Kalgoorlie; non-payment of rent.
- 15/1874—Western Mining Corporation Limited; 55 MacDonald Street, Kalgoorlie; non-payment of rent.
- 15/1875—Western Mining Corporation Limited; 55 MacDonald Street, Kalgoorlie; non-payment of rent.
- 15/1876—Western Mining Corporation Limited; 55 MacDonald Street, Kalgoorlie; non-payment of rent.
- 15/1877—Western Mining Corporation Limited; 55 MacDonald Street, Kalgoorlie; non-payment of rent.
- 15/1878—Western Mining Corporation Limited; 55 MacDonald Street, Kalgoorlie; non-payment of rent.
- 15/1879—McIntyre Mines (Australia) Pty. Ltd.; 190 Hay Street, East Perth; non-payment of rent.
- 15/1880—McIntyre Mines (Australia) Pty. Ltd.; 190 Hay Street, East Perth; non-payment of rent.
- 15/1881—McIntyre Mines (Australia) Pty. Ltd.; 190 Hay Street, East Perth; non-payment of rent.
- 15/1882—McIntyre Mines (Australia) Pty. Ltd.; 190 Hay Street, East Perth; non-payment of rent.
- 15/1883—McIntyre Mines (Australia) Pty. Ltd.; 190 Hay Street, East Perth; non-payment of rent.
- 15/1884—McIntyre Mines (Australia) Pty. Ltd.; 190 Hay Street, East Perth; non-payment of rent.
- 15/1885—McIntyre Mines (Australia) Pty. Ltd.; 190 Hay Street, East Perth; non-payment of rent.
- 15/1887—McIntyre Mines (Australia) Pty. Ltd.; 190 Hay Street, East Perth; non-payment of rent.
- 15/3572—Readymixed Concrete W.A. Pty. Ltd.; P.O. Box 20, Bentley; non-payment of rent.
- 15/3646—Spargo's Exploration N.L.; 528 Hannan Street, Kalgoorlie; non-payment of rent.
- 15/3647—Spargo's Exploration N.L.; 528 Hannan Street, Kalgoorlie; non-payment of rent.
- 15/3648—Spargo's Exploration N.L.; 528 Hannan Street, Kalgoorlie; non-payment of rent.

- [illegible]

- 15/4210—Union Oil Development Corporation and Australian Hanna Limited; 126 Varden Street, Kalgoorlie; non-payment of rent.
- 15/4211—Union Oil Development Corporation and Australian Hanna Limited; 126 Varden Street, Kalgoorlie; non-payment of rent.
- 15/4212—Union Oil Development Corporation and Australian Hanna Limited; 126 Varden Street, Kalgoorlie; non-payment of rent.
- 15/4213—Union Oil Development Corporation and Australian Hanna Limited; 126 Varden Street, Kalgoorlie; non-payment of rent.
- 15/4214—Union Oil Development Corporation and Australian Hanna Limited; 126 Varden Street, Kalgoorlie; non-payment of rent.
- 15/4215—Union Oil Development Corporation and Australian Hanna Limited; 126 Varden Street, Kalgoorlie; non-payment of rent.
- 15/4216—Union Oil Development Corporation and Australian Hanna Limited; 126 Varden Street, Kalgoorlie; non-payment of rent.
- 15/4217—Union Oil Development Corporation and Australian Hanna Limited; 126 Varden Street, Kalgoorlie; non-payment of rent.
- 15/4247—Metals Exploration N.L. and Officer Exploration Pty. Ltd.; 18 Little Collins Street, Melbourne; non-payment of rent and no Miners Right for Officer Exploration Pty. Ltd.
- 15/4256—Leeks, John William Robert; 72 Thelma Street, Como; non-payment of rent.
- 15/4275—Spargo's Exploration N.L.; 528 Hannan Street, Kalgoorlie; non-payment of rent.
- 15/4276—Spargo's Exploration N.L.; 528 Hannan Street, Kalgoorlie; non-payment of rent.
- 15/4277—Spargo's Exploration N.L.; 528 Hannan Street, Kalgoorlie; non-payment of rent.

Prospecting Areas.

- 15/8503—Williams, Lawrence Robert; 2 Hainhault Road, Boulder; no Miners Right.
- 15/8516—Doust, Esther Dale; 44 O'Berthur Street, Kalgoorlie; no Miners Right.
- 15/8548—Rochester, Allan; 18 White Street, Kalgoorlie; no Miners Right.
- 15/8557—Plecas, James Mate; 5 Hubert Street, Guildford; no Miners Right.
- 15/8560—Scerri, Gertrude; 66 Hopkins Street, Boulder; no Miners Right.
- 15/8586—Ellix, Frederick William; 88 Piesse Street, Boulder; no Miners Right.
- 15/8588—Doutch, John William; P.O. Box 108, Boulder; no Miners Right.
- 15/8592—Martin, Neil; 1 Dardal Street, Moora; no Miners Right.
- 15/8593—Williams, Graham; P.O. Box 23, Boulder; no Miners Right.
- 15/8594—Crocker, Laurel Elizabeth; 14 Shaw Street, Coolgardie; no Miners Right.
- 15/8595—French, Norman Robert; 8 Randell Street, Mandurah; no Miners Right.
- 15/8597—Grantham, Leslie Harris; 65 Queenscliffe Road, Doubleview; no Miners Right.
- 15/8603—Smith, Edward; 75 Dugan Street, Kalgoorlie; no Miners Right.
- 15/8606—Edwards, Deane Rodwick; 143 Collins Street, Kalgoorlie; no Miners Right.
- 15/8611—Dahlberg, James Eric; 3 Forrest Street, Coolgardie; no Miners Right.
- 15/8613—Robbins, Charles; 40 Hinemoa Street, Kalgoorlie; no Miners Right.
- 15/8634—Stillman, William James; C/- Main Roads Department, Esperance; no Miners Right.

Kunanalling District.

Prospecting Areas.

- 16/1829—Januszkiewicz, John; 123 MacDonald Street, Kalgoorlie; no Miners Right.
- 16/1840—Smith, Raymond Lovi; P.O. Box 11, Safety Bay; no Miners Right.

Water Rights.

- 59S—Mt. Burgess Pty. Ltd.; Box L904, G.P.O., Perth, non-payment of rent and no Miners Right.
- 60S—Mt. Burgess Pty. Ltd.; Box L904, G.P.O., Perth, non-payment of rent and no Miners Right.

Mineral Claims.

- 8S—Fowler, Robert; 80 Stone Street, Perth; non-payment of rent and no Miners Right.
- 133S—Western Mining Corporation Limited; 191 Great Eastern Highway, Belmont; non-payment of rent.
- 137S—Western Mining Corporation Limited; 191 Great Eastern Highway, Belmont; non-payment of rent.
- 140S—Western Mining Corporation Limited; 191 Great Eastern Highway, Belmont; non-payment of rent.
- 141S—Western Mining Corporation Limited; 191 Great Eastern Highway, Belmont; non-payment of rent.
- 142S—Western Mining Corporation Limited; 191 Great Eastern Highway, Belmont; non-payment of rent.
- 143S—Western Mining Corporation Limited; 191 Great Eastern Highway, Belmont; non-payment of rent.
- 144S—Western Mining Corporation Limited; 191 Great Eastern Highway, Belmont; non-payment of rent.
- 145S—Western Mining Corporation Limited; 191 Great Eastern Highway, Belmont; non-payment of rent.
- 146S—Western Mining Corporation Limited; 191 Great Eastern Highway, Belmont; non-payment of rent.
- 147S—Western Mining Corporation Limited; 191 Great Eastern Highway, Belmont; non-payment of rent.
- 151S—Western Mining Corporation Limited; 191 Great Eastern Highway, Belmont; non-payment of rent.
- 154S—Western Mining Corporation Limited; 191 Great Eastern Highway, Belmont; non-payment of rent.
- 159S—Western Mining Corporation Limited; 191 Great Eastern Highway, Belmont; non-payment of rent.
- 217S—Smith, Frederick Robert; 177 MacDonald Street, Kalgoorlie, and Cullen, Peter Francis Matthew; 177 MacDonald Street, Kalgoorlie; non-payment of rent and no Miners Right.
- 229S—Portland Properties Pty. Limited; 9 Outridge Terrace, Kalgoorlie; non-payment of rent and no Miners Right.
- 769S—Le Nickel (Australia) Exploration Pty. Ltd.; 214 St. George's Terrace, Perth; non-payment of rent.
- 770S—Le Nickel (Australia) Exploration Pty. Ltd.; 214 St. George's Terrace, Perth; non-payment of rent.
- 771S—Le Nickel (Australia) Exploration Pty. Ltd.; 214 St. George's Terrace, Perth; non-payment of rent.
- 772S—Le Nickel (Australia) Exploration Pty. Ltd.; 214 St. George's Terrace, Perth; non-payment of rent.
- 773S—Le Nickel (Australia) Exploration Pty. Ltd.; 214 St. George's Terrace, Perth; non-payment of rent.
- 774S—Le Nickel (Australia) Exploration Pty. Ltd.; 214 St. George's Terrace, Perth; non-payment of rent.
- 815S—Gittins, Keith and Gittins, Alfred Stephen; 101 Epsom Avenue, Belmont; non-payment of rent and no Miners Right for Alfred Stephen Gittins.
- 816S—Gittins, Keith and Gittins, Alfred Stephen; 101 Epsom Avenue, Belmont; non-payment of rent and no Miners Right for Alfred Stephen Gittins.
- 817S—Gittins, Keith and Gittins, Alfred Stephen; 101 Epsom Avenue, Belmont; non-payment of rent and no Miners Right for Alfred Stephen Gittins.
- 870S—Allday, Edwin; c/- Stone James & Co., Cathedral Square, Perth; non-payment of rent.
- 871S—Allday, Edwin, C/- Stone James & Co., Cathedral Square, Perth; non-payment of rent.

- 872S—Allday, Edwin, C/- Stone James & Co., Cathedral Square, Perth; non-payment of rent.
- 873S—Allday, Edwin, C/- Stone James & Co., Cathedral Square, Perth; non-payment of rent.
- 874S—Allday, Edwin, C/- Stone James & Co., Cathedral Square, Perth; non-payment of rent.
- 875S—Allday, Edwin, C/- Stone James & Co., Cathedral Square, Perth; non-payment of rent.
- 876S—Allday, Edwin, C/- Stone James & Co., Cathedral Square, Perth; non-payment of rent.
- 908S—Allday, Edwin, C/- Stone James & Co., Cathedral Square, Perth; non-payment of rent.
- 954S—Spargo's Exploration N.L.; 528 Hannan Street, Kalgoorlie; non-payment of rent.
- 955S—Spargo's Exploration N.L.; 528 Hannan Street, Kalgoorlie; non-payment of rent.
- 959S—Spargo's Exploration N.L.; 528 Hannan Street, Kalgoorlie; non-payment of rent.
- 960S—Logan, William David; 4 Toorak Terrace, Coolgardie; non-payment of rent.
- 961S—Logan, William David; 4 Toorak Terrace, Coolgardie; non-payment of rent.
- 962S—Logan, William David; 4 Toorak Terrace, Coolgardie; non-payment of rent.
- 963S—Logan, William David; 4 Toorak Terrace, Coolgardie; non-payment of rent.
- 964S—Logan, William David; 4 Toorak Terrace, Coolgardie; non-payment of rent.
- 965S—Logan, William David; 4 Toorak Terrace, Coolgardie; non-payment of rent.
- 1192S—Henderson, Graham; C/o Room 2, McKenzie Building, Kalgoorlie; non-payment of rent and no Miners Right.
- 1193S—Henderson, Graham; C/o Room 2, McKenzie Building, Kalgoorlie; non-payment of rent and no Miners Right.
- 1194S—Henderson, Graham; C/o Room 2, McKenzie Building, Kalgoorlie; non-payment of rent and no Miners Right.
- 16/1195—Henderson, Graham; C/o Room 2, McKenzie Building, Kalgoorlie; non-payment of rent, and no Miners Right.
- 16/1199—Asarco (Australia) Pty. Ltd.; 5th Floor, Law Chambers, Cathedral Square, Perth; non-payment of rent and no Miners Right.
- 16/1200—Asarco (Australia) Pty. Ltd.; 5th Floor, Law Chambers, Cathedral Square, Perth; non-payment of rent and no Miners Right.
- 16/1201—Asarco (Australia) Pty. Ltd.; 5th Floor, Law Chambers, Cathedral Square, Perth; non-payment of rent and no Miners Right.
- 16/1202—Asarco (Australia) Pty. Ltd.; 5th Floor, Law Chambers, Cathedral Square, Perth; non-payment of rent and no Miners Right.
- 16/1203—Asarco (Australia) Pty. Ltd.; 5th Floor, Law Chambers, Cathedral Square, Perth; non-payment of rent and no Miners Right.
- 16/1204—Asarco (Australia) Pty. Ltd.; 5th Floor, Law Chambers, Cathedral Square, Perth; non-payment of rent and no Miners Right.
- 16/1205—Asarco (Australia) Pty. Ltd.; 5th Floor, Law Chambers, Cathedral Square, Perth; non-payment of rent and no Miners Right.
- 16/1206—Asarco (Australia) Pty. Ltd.; 5th Floor, Law Chambers, Cathedral Square, Perth; non-payment of rent and no Miners Right.
- 16/1207—Asarco (Australia) Pty. Ltd.; 5th Floor, Law Chambers, Cathedral Square, Perth; non-payment of rent and no Miners Right.

MINING ACT, 1904.
(Regulation 180.)

Warden's Office,
Marble Bar, 16th May, 1974.

TAKE notice that it is the intention of the Warden of the Goldfield or Mineral Field mentioned hereunder, on the date mentioned, to issue out of the Warden's Court an order authorising the cancellation of registration of the undermentioned Mining Tenements in accordance with Regulation 180 of the Mining Act, 1904. An order may issue in the absence of the registered holder, but should he desire to object to such order he must, before the date mentioned, lodge at the Warden's Office an objection containing the grounds of such objection, and, on the date mentioned, the Warden will proceed to hear and determine the same, in accordance with the evidence then submitted.

T. MULLIGAN,
Warden.

To be heard at the Warden's Court, Marble Bar, on Thursday, the 11th day of July, 1974.

No.; Name of Registered Holder; Address;
Reason for Cancellation.

PILBARA GOLDFIELD

Marble Bar District.

Mineral Claims.

- 106—Goldrim Mining (Australia) Pty. Ltd.; 51 Queen Street, Melbourne; non-payment of rent.
- 107—Goldrim Mining (Australia) Pty. Ltd.; 51 Queen Street, Melbourne; non-payment of rent.
- 109—Goldrim Mining (Australia) Pty. Ltd.; 51 Queen Street, Melbourne; non-payment of rent.
- 116—Goldrim Mining (Australia) Pty. Ltd.; 51 Queen Street, Melbourne; non-payment of rent.
- 139—Goldrim Mining (Australia) Pty. Ltd.; 51 Queen Street, Melbourne; non-payment of rent.
- 305—Goldrim Mining (Australia) Pty. Ltd.; 51 Queen Street, Melbourne; non-payment of rent.
- 313—Richardson, Edwin Angus; P.O. Box 36, Port Hedland; non-payment of rent.
- 314—Goldrim Mining (Australia) Pty. Ltd.; 51 Queen Street, Melbourne; non-payment of rent.
- 384—Cable Sands Pty. Ltd.; P.O. Box 12, Marble Bar; non-payment of rent.
- 408—Cable Sands Pty. Ltd.; P.O. Box 12, Marble Bar; non-payment of rent.
- 409—Cable Sands Pty. Ltd.; P.O. Box 12, Marble Bar; non-payment of rent.
- 410—Cable Sands Pty. Ltd.; P.O. Box 12, Marble Bar; non-payment of rent.
- 445—Marshall, William; Slater, John; Shaw River; non-payment of rent.
- 446—Marshall, William; Slater, John; Shaw River; non-payment of rent.
- 447—Marshall, William; Slater, John; Shaw River; non-payment of rent.
- 448—Cable Sands Pty. Ltd.; P.O. Box 12, Marble Bar; non-payment of rent.
- 449—Cable Sands Pty. Ltd.; P.O. Box 12, Marble Bar; non-payment of rent.
- 454—Marshall, William; Slater, John; Shaw River; non-payment of rent.
- 455—Marshall, William; Slater, John; Shaw River; non-payment of rent.
- 587—Stubbs, Stuart Henry; c/- Post Office, Marble Bar; non-payment of rent.
- 588—Stubbs, Stuart Henry; c/- Post Office, Marble Bar; non-payment of rent.
- 595—Cable Sands Pty. Ltd.; P.O. Box 12, Marble Bar; non-payment of rent.
- 596—J. A. Johnston & Sons Pty. Ltd.; G.P.O. Box X2292, Perth; non-payment of rent.
- 605—Marshall, William; Slater, John; Shaw River; non-payment of rent.

- 611—Marshall, William; Slater, John; Shaw River; non-payment of rent.
- 614—Butterfield, Desmond James; c/- L. J. Wilson, Wodgina, via Port Hedland; non-payment of rent.
- 615—Marshall, William; Slater, John; Shaw River; non-payment of rent.
- 616—Marshall, William; Slater John; Shaw River; non-payment of rent.
- 627—Cable Sands Pty. Ltd.; P.O. Box 12, Marble Bar; non-payment of rent.
- 629—J. A. Johnston & Sons Pty. Ltd.; G.P.O. Box X2292, Perth; non-payment of rent.
- 630—Cable Sands Pty. Ltd.; P.O. Box 12, Marble Bar; non-payment of rent.
- 631—Cable Sands Pty. Ltd.; P.O. Box 12, Marble Bar; non-payment of rent.
- 637—Cable Sands Pty. Ltd.; P.O. Box 12, Marble Bar; non-payment of rent.
- 640—J. A. Johnston & Sons Pty. Ltd.; G.P.O. Box X2292, Perth; non-payment of rent.
- 641—Cable Sands Pty. Ltd.; P.O. Box 12, Marble Bar; non-payment of rent.
- 642—Cable Sands Pty. Ltd.; P.O. Box 12, Marble Bar; non-payment of rent.
- 643—Cable Sands Pty. Ltd.; P.O. Box 12, Marble Bar; non-payment of rent.
- 644—Cable Sands Pty. Ltd.; P.O. Box 12, Marble Bar; non-payment of rent.
- 645—Cable Sands Pty. Ltd.; P.O. Box 12, Marble Bar; non-payment of rent.
- 635—Cable Sands Pty. Ltd.; P.O. Box 12, Marble Bar; non-payment of rent.
- 646—Cable Sands Pty. Ltd.; P.O. Box 12, Marble Bar; non-payment of rent.
- 647—Cable Sands Pty. Ltd.; P.O. Box 12, Marble Bar; non-payment of rent.
- 648—Cable Sands Pty. Ltd.; P.O. Box 12, Marble Bar; non-payment of rent.
- 649—Cable Sands Pty. Ltd.; P.O. Box 12, Marble Bar; non-payment of rent.
- 651—Cable Sands Pty. Ltd.; P.O. Box 12, Marble Bar; non-payment of rent.
- 652—Cable Sands Pty. Ltd.; P.O. Box 12, Marble Bar; non-payment of rent.
- 655—Cable Sands Pty. Ltd.; P.O. Box 12, Marble Bar; non-payment of rent.
- 656—Cable Sands Pty. Ltd.; P.O. Box 12, Marble Bar; non-payment of rent.
- 657—Cable Sands Pty. Ltd.; P.O. Box 12, Marble Bar; non-payment of rent.
- 658—Cable Sands Pty. Ltd.; P.O. Box 12, Marble Bar; non-payment of rent.
- 659—Cable Sands Pty. Ltd.; P.O. Box 12, Marble Bar; non-payment of rent.
- 660—Cable Sands Pty. Ltd.; P.O. Box 12, Marble Bar; non-payment of rent.
- 661—Cable Sands Pty. Ltd.; P.O. Box 12, Marble Bar; non-payment of rent.
- 663—Cable Sands Pty. Ltd.; P.O. Box 12, Marble Bar; non-payment of rent.
- 665—Cable Sands Pty. Ltd.; P.O. Box 12, Marble Bar; non-payment of rent.
- 666—Cable Sands Pty. Ltd.; P.O. Box 12, Marble Bar; non-payment of rent.
- 667—Cable Sands Pty. Ltd.; P.O. Box 12, Marble Bar; non-payment of rent.
- 668—Cable Sands Pty. Ltd.; P.O. Box 12, Marble Bar; non-payment of rent.
- 669—Cable Sands Pty. Ltd.; P.O. Box 12, Marble Bar; non-payment of rent.
- 670—Cable Sands Pty. Ltd.; P.O. Box 12, Marble Bar; non-payment of rent.
- 671—Cable Sands Pty. Ltd.; P.O. Box 12, Marble Bar; non-payment of rent.
- 672—Cable Sands Pty. Ltd.; P.O. Box 12, Marble Bar; non-payment of rent.
- 673—Stubbs, Stuart Henry; c/- Post Office Marble Bar; non-payment of rent.
- 679—Cable Sands Pty. Ltd.; P.O. Box 12, Marble Bar; non-payment of rent.
- 680—Cable Sands Pty. Ltd.; P.O. Box 12, Marble Bar; non-payment of rent.
- 683—Cable Sands Pty. Ltd.; P.O. Box 12, Marble Bar; non-payment of rent.
- 687—Cable Sands Pty. Ltd.; P.O. Box 12, Marble Bar; non-payment of rent.
- 688—Cable Sands Pty. Ltd.; P.O. Box 12, Marble Bar; non-payment of rent.
- 698—Cable Sands Pty. Ltd.; P.O. Box 12, Marble Bar; non-payment of rent.
- 699—Cable Sands Pty. Ltd.; P.O. Box 12, Marble Bar; non-payment of rent.
- 702—Cable Sands Pty. Ltd.; P.O. Box 12, Marble Bar; non-payment of rent.
- 704—Cable Sands Pty. Ltd.; P.O. Box 12, Marble Bar; non-payment of rent.
- 705—Cable Sands Pty. Ltd.; P.O. Box 12, Marble Bar; non-payment of rent.
- 707—Cable Sands Pty. Ltd.; P.O. Box 12, Marble Bar; non-payment of rent.
- 708—Cable Sands Pty. Ltd.; P.O. Box 12, Marble Bar; non-payment of rent.
- 710—J. A. Johnston & Sons Pty. Ltd.; G.P.O. Box X2292, Perth; non-payment of rent.
- 711—J. A. Johnston & Sons Pty. Ltd.; G.P.O. Box X2292, Perth; non-payment of rent.
- 713—Stubbs, Stuart Henry; c/- Post Office Marble Bar; non-payment of rent.
- 714—Stubbs, Stuart Henry; c/- Post Office, Marble Bar; non-payment of rent.
- 715—Stubbs, Stuart Henry; c/- Post Office, Marble Bar; non-payment of rent.
- 741—Minister for Native Welfare; c/o Department of Community Welfare, 823 Wellington Street, Perth; non-payment of rent and no Miners Right.
- 742—Minister for Native Welfare; c/o Department of Community Welfare, 823 Wellington Street, Perth; non-payment of rent and no Miners Right.
- 744—J. A. Johnston & Sons Pty. Ltd.; G.P.O. Box X2292, Perth; non-payment of rent.
- 745—Cable Sands Pty. Ltd.; P.O. Box 12, Marble Bar; non-payment of rent.
- 752—Cable Sands Pty. Ltd.; P.O. Box 12, Marble Bar; non-payment of rent.
- 760—Minister for Native Welfare; c/o Department of Community Welfare, 823 Wellington Street, Perth; non-payment of rent.
- 768—J. A. Johnston & Sons Pty. Ltd.; G.P.O. Box X2292, Perth; non-payment of rent.
- 769—J. A. Johnston & Sons Pty. Ltd.; G.P.O. Box X2292, Perth; non-payment of rent.
- 770—Cable Sands Pty. Ltd.; P.O. Box 12, Marble Bar; non-payment of rent.
- 771—Cable Sands Pty. Ltd.; P.O. Box 12, Marble Bar; non-payment of rent.
- 772—Capricorn Prospecting & Mining Co. Pty. Ltd.; 30 Ord Street, West Perth; non-payment of rent.
- 779—Cable Sands Pty. Ltd.; P.O. Box 12, Marble Bar; non-payment of rent.
- 780—Cable Sands Pty. Ltd.; P.O. Box 12, Marble Bar; non-payment of rent.
- 781—Cable Sands Pty. Ltd.; P.O. Box 12, Marble Bar; non-payment of rent.
- 784—J. A. Johnston & Sons Pty. Ltd.; G.P.O. Box X2292, Perth; non-payment of rent.
- 785—J. A. Johnston & Sons Pty. Ltd.; G.P.O. Box X2292, Perth; non-payment of rent.
- 786—J. A. Johnston & Sons Pty. Ltd.; G.P.O. Box X2292, Perth; non-payment of rent.
- 807—Cable Sands Pty. Ltd.; P.O. Box 12, Marble Bar; non-payment of rent.
- 808—Cable Sands Pty. Ltd.; P.O. Box 12, Marble Bar; non-payment of rent.
- 809—Cable Sands Pty. Ltd.; P.O. Box 12, Marble Bar; non-payment of rent.
- 811—Cable Sands Pty. Ltd.; P.O. Box 12, Marble Bar; non-payment of rent.
- 812—Cable Sands Pty. Ltd.; P.O. Box 12, Marble Bar; non-payment of rent.
- 815—Cable Sands Pty. Ltd.; P.O. Box 12, Marble Bar; non-payment of rent.
- 820—Goldrim Mining (Australia) Pty. Ltd.; 51 Queen Street, Melbourne; non-payment of rent.
- 827—Marshall, William; Slater, John; Shaw River; non-payment of rent.
- 828—Marshall, William; Slater John; Shaw River; non-payment of rent.
- 840—Goldrim Mining (Australia) Pty. Ltd.; 51 Queen Street, Melbourne; non-payment of rent.
- 841—Goldrim Mining (Australia) Pty. Ltd.; 51 Queen Street, Melbourne; non-payment of rent.
- 854—Cable Sands Pty. Ltd.; P.O. Box 12, Marble Bar; non-payment of rent.
- 855—Cable Sands Pty. Ltd.; P.O. Box 12, Marble Bar; non-payment of rent.

- 856—Cable Sands Pty. Ltd.; P.O. Box 12, Marble Bar; non-payment of rent.
- 857—Cable Sands Pty. Ltd.; P.O. Box 12, Marble Bar; non-payment of rent.
- 858—Cable Sands Pty. Ltd.; P.O. Box 12, Marble Bar; non-payment of rent.
- 859—Cable Sands Pty. Ltd.; P.O. Box 12, Marble Bar; non-payment of rent.
- 860—Cable Sands Pty. Ltd.; P.O. Box 12, Marble Bar; non-payment of rent.
- 861—Cable Sands Pty. Ltd.; P.O. Box 12, Marble Bar; non-payment of rent.
- 862—Cable Sands Pty. Ltd.; P.O. Box 12, Marble Bar; non-payment of rent.
- 867—Mallett, George Hillary; c/- Post Office, Marble Bar; non-payment of rent and no Miners Right.
- 871—Mallett, George Hillary; c/- Post Office, Marble Bar; non-payment of rent and no Miners Right.
- 876—Cable Sands Pty. Ltd.; P.O. Box 12, Marble Bar; non-payment of rent.
- 878—Cable Sands Pty. Ltd.; P.O. Box 12, Marble Bar; non-payment of rent.
- 879—Cable Sands Pty. Ltd.; P.O. Box 12, Marble Bar; non-payment of rent.
- 880—Cable Sands Pty. Ltd.; P.O. Box 12, Marble Bar; non-payment of rent.
- 882—Cable Sands Pty. Ltd.; P.O. Box 12, Marble Bar; non-payment of rent.
- 883—Cable Sands Pty. Ltd.; P.O. Box 12, Marble Bar; non-payment of rent.
- 888—Cable Sands Pty. Ltd.; P.O. Box 12, Marble Bar; non-payment of rent.
- 889—Cable Sands Pty. Ltd.; P.O. Box 12, Marble Bar; non-payment of rent.
- 890—J. A. Johnston & Sons Pty. Ltd.; G.P.O. Box X2292, Perth; non-payment of rent.
- 891—Moolyella Tin Pty. Ltd.; G.P.O. Box 502, West Perth; non-payment of rent.
- 892—Cable Sands Pty. Ltd.; P.O. Box 12, Marble Bar; non-payment of rent.
- 894—Cable Sands Pty. Ltd.; P.O. Box 12, Marble Bar; non-payment of rent.
- 896—Mallett, George Hillary; c/- Post Office, Marble Bar; non-payment of rent and no Miners Right.
- 897—Mallett, George Hillary; c/- Post Office, Marble Bar; non-payment of rent and no Miners Right.
- 898—Mallett, George Hillary; c/- Post Office, Marble Bar; non-payment of rent and no Miners Right.
- 899—Mallett, George Hillary; c/- Post Office, Marble Bar; non-payment of rent and no Miners Right.
- 900—Mallett, George Hillary; c/- Post Office, Marble Bar; non-payment of rent and no Miners Right.
- 901—Mallett, George Hillary; c/- Post Office, Marble Bar; non-payment of rent and no Miners Right.
- 910—Yegarla, Crow; Box 139, Port Hedland; non-payment of rent and no Miners Right.
- 911—Yarballa, Paddy; Box 139, Port Hedland; non-payment of rent and no Miners Right.
- 912—Mullardy, Mervyn; Box 139, Port Hedland; non-payment of rent.
- 913—McLeod, Donald William; P.O. Box 139, Port Hedland; non-payment of rent.
- 916—Dorrington, Harry Barker; c/- Lavan & Walsh, G.P.O. Box F338, Perth; non-payment of rent and no Miners Right.
- Lee, Rupert Shelbourne; P.O. Box 42, Marble Bar; non-payment of rent and no Miners Right.
- 918—Cable Sands Pty. Ltd.; P.O. Box 12, Marble Bar; non-payment of rent.
- 919—J. A. Johnston & Sons Pty. Ltd.; G.P.O. Box X2292, Perth; non-payment of rent.
- 920—Cable Sands Pty. Ltd.; P.O. Box 12, Marble Bar; non-payment of rent.
- 921—Cable Sands Pty. Ltd.; P.O. Box 12, Marble Bar; non-payment of rent.
- 922—Cable Sands Pty. Ltd.; P.O. Box 12, Marble Bar; non-payment of rent.
- 923—Cable Sands Pty. Ltd.; P.O. Box 12, Marble Bar; non-payment of rent.
- 925—Moolyella Tin Pty. Ltd.; G.P.O. Box 502, West Perth; non-payment of rent.
- 927—Cable Sands Pty. Ltd.; P.O. Box 12, Marble Bar; non-payment of rent.
- 928—Cable Sands Pty. Ltd.; P.O. Box 12, Marble Bar; non-payment of rent.
- 948—Cable Sands Pty. Ltd.; P.O. Box 12, Marble Bar; non-payment of rent.
- 949—Cable Sands Pty. Ltd.; P.O. Box 12, Marble Bar; non-payment of rent.
- 950—Cable Sands Pty. Ltd.; P.O. Box 12, Marble Bar; non-payment of rent.
- 957—Cable Sands Pty. Ltd.; P.O. Box 12, Marble Bar; non-payment of rent.
- 964—Cable Sands Pty. Ltd.; P.O. Box 12, Marble Bar; non-payment of rent.
- 974—Cable Sands Pty. Ltd.; P.O. Box 12, Marble Bar; non-payment of rent.
- 975—Cable Sands Pty. Ltd.; P.O. Box 12, Marble Bar; non-payment of rent.
- 976—Cable Sands Pty. Ltd.; P.O. Box 12, Marble Bar; non-payment of rent.
- 977—Cable Sands Pty. Ltd.; P.O. Box 12, Marble Bar; non-payment of rent.
- 978—Cable Sands Pty. Ltd.; P.O. Box 12, Marble Bar; non-payment of rent.
- 979—Cable Sands Pty. Ltd.; P.O. Box 12, Marble Bar; non-payment of rent.
- 981—Cable Sands Pty. Ltd.; P.O. Box 12, Marble Bar; non-payment of rent.
- 982—Cable Sands Pty. Ltd.; P.O. Box 12, Marble Bar; non-payment of rent.
- 983—Cable Sands Pty. Ltd.; P.O. Box 12, Marble Bar; non-payment of rent.
- 984—Slater, John Marshall, William; Shaw River; non-payment of rent.
- 991—Cable Sands Pty. Ltd.; P.O. Box 12, Marble Bar; non-payment of rent.
- 992—Cable Sands Pty. Ltd.; P.O. Box 12, Marble Bar; non-payment of rent.
- 1004—Bamboo Creek Gold Mines No Liability; P.O. Box 192, Port Hedland; non-payment of rent.
- 1005—Bamboo Creek Gold Mines No Liability; P.O. Box 192, Port Hedland; non-payment of rent.
- 1006—Bamboo Creek Gold Mines No Liability; P.O. Box 192, Port Hedland; non-payment of rent.
- 1008—Associated Minerals Pty. Ltd.; 200 St. George's Terrace, Perth; non-payment of rent.
- 1009—Associated Minerals Pty. Ltd.; 200 St. George's Terrace, Perth; non-payment of rent.
- 1010—Associated Minerals Pty. Ltd.; 200 St. George's Terrace, Perth; non-payment of rent.
- 1013—Bamboo Creek Gold Mines No Liability; P.O. Box 192, Port Hedland; non-payment of rent.
- 1014—Bamboo Creek Gold Mines No Liability; P.O. Box 192, Port Hedland; non-payment of rent.
- 1015—Bamboo Creek Gold Mines No Liability; P.O. Box 192, Port Hedland; non-payment of rent.
- 1016—Bamboo Creek Gold Mines No Liability; P.O. Box 192, Port Hedland; non-payment of rent.
- 1017—Bamboo Creek Gold Mines No Liability; P.O. Box 192, Port Hedland; non-payment of rent.
- 1018—Bamboo Creek Gold Mines No Liability; P.O. Box 192, Port Hedland; non-payment of rent.
- 1020—Bamboo Creek Gold Mines No Liability; P.O. Box 192, Port Hedland; non-payment of rent.
- 1031—Johnston, Robert; c/- Casper & Casper, G.P.O. Box X2292, Perth; no Miners Right.
- 1032—Johnston, Robert; c/- Casper & Casper, G.P.O. Box X2292, Perth; no Miners Right.
- 1034—Coffin, Gordon; c/- Post Office, Marble Bar; non-payment of rent and no Miners Right.
- 1040—Eddy, John Trezise; 1131 Hay Street, Perth; non-payment of rent.
- 1062—Hawkstone Minerals Limited; G.P.O. Box W2086, Perth; non-payment of rent.
- 1063—Hawkstone Minerals Limited; G.P.O. Box W2086, Perth; non-payment of rent.

- 1071—Hawkstone Minerals Limited; G.P.O. Box W2086, Perth; non-payment of rent.
- 1072—Hawkstone Minerals Limited; G.P.O. Box W2086, Perth; non-payment of rent.
- 1073—Hawkstone Minerals Limited; G.P.O. Box W2086, Perth; non-payment of rent.
- 1088—Bamboo Creek Gold Mines No Liability; P.O. Box 192, Port Hedland; non-payment of rent.
- 1089—Bamboo Creek Gold Mines No Liability; P.O. Box 192, Port Hedland; non-payment of rent.
- 1090—Cable Sands Pty. Ltd.; P.O. Box 12, Marble Bar; non-payment of rent.
- 1091—Cable Sands Pty. Ltd.; P.O. Box 12, Marble Bar; non-payment of rent.
- 1092—Metal Traders (Australasia) Pty. Limited; P.O. Box 95, North Perth; non-payment of rent and no Miners Right.
Dorrington, Harry Barker; c/- Lavan & Walsh, G.P.O. Box F338, Perth; non-payment of rent and no Miners Right.
- 1093—Metal Traders (Australasia) Pty. Limited; P.O. Box 95, North Perth non-payment of rent and no Miners Right.
Dorrington, Harry Barker; c/- Lavan & Walsh, G.P.O. Box F338, Perth; non-payment of rent and no Miners Right.
- 1102—Associated Minerals Pty. Ltd.; 200 St. George's Terrace, Perth; non-payment of rent.
- 1116—Associated Minerals Pty. Ltd.; 200 St. George's Terrace, Perth; non-payment of rent.
- 1117—J. O. Clough & Son Pty. Ltd.; 24 Mount Street, Perth; non-payment of rent.
- 1171—Associated Minerals Pty Ltd.; 200 St. George's Terrace, Perth; non-payment of rent.
- 1172—Associated Minerals Pty. Ltd.; 200 St. George's Terrace, Perth; non-payment of rent.
- 1173—Associated Minerals Pty. Ltd.; 200 St. George's Terrace, Perth; non-payment of rent.
- 1174—Associated Minerals Pty. Ltd.; 200 St. George's Terrace, Perth; non-payment of rent.
- 1209—Stubbs, Stuart Henry; c/- Post Office, Marble Bar; non-payment of rent.
- 1256—Cable Sands Pty. Ltd.; P.O. Box 12, Marble Bar; non-payment of rent.
- 1257—Cable Sands Pty. Ltd.; P.O. Box 12, Marble Bar; non-payment of rent.
- 1258—Cable Sands Pty. Ltd.; P.O. Box 12, Marble Bar; non-payment of rent.
- 1259—Cable Sands Pty. Ltd.; P.O. Box 12, Marble Bar; non-payment of rent.
- 1349—Johnston, John Albert; 6 Weld Court, Morley; non-payment of rent and no Miners Right.
- 1366—Cable Sands Pty. Ltd.; P.O. Box 12, Marble Bar; non-payment of rent.
- 1367—Mallett, George Hillary; c/- Post Office, Marble Bar; non-payment of rent and no Miners Right.
- 1368—Mallett, George Hillary; c/- Post Office, Marble Bar; non-payment of rent and no Miners Right.
- 1369—Mallett, George Hillary; c/- Post Office, Marble Bar; non-payment of rent and no Miners Right.
- 1370—Mallett, George Hillary; c/- Post Office Marble Bar; non-payment of rent and no Miners Right.
- 1371—Mallett, George Hillary; c/- Post Office, Marble Bar; non-payment of rent and no Miners Right.
- 1372—Mallett, George Hillary; c/- Post Office, Marble Bar; non-payment of rent and no Miners Right.
- 1373—Mallett, George Hillary; c/- Post Office, Marble Bar; non-payment of rent and no Miners Right.
- 1374—Mallett, George Hillary; c/- Post Office, Marble Bar; non-payment of rent and no Miners Right.
- 1392—Leopold Minerals N.L.; 4th Floor, 524 Hay Street, Perth; non-payment of rent.
- 1393—Leopold Minerals N.L.; 4th Floor, 524 Hay Street, Perth; non-payment of rent.
- 1394—Leopold Minerals N.L.; 4th Floor, 524 Hay Street, Perth; non-payment of rent.
- 1395—Leopold Minerals N.L.; 4th Floor, 524 Hay Street, Perth; non-payment of rent.
- 1396—Leopold Minerals N.L.; 4th Floor, 524 Hay Street, Perth; non-payment of rent.
- 1398—Bamboo Creek Gold Mines No Liability; P.O. Box 192, Port Hedland; non-payment of rent.
- 1406—Project Mining Corporation Limited; 17 Murray Road, Welshpool; non-payment of rent.
- 1407—Project Mining Corporation Limited; 17 Murray Road, Welshpool; non-payment of rent.
- 1410—Project Mining Corporation Limited; 17 Murray Road, Welshpool; non-payment of rent.
- 1411—Project Mining Corporation Limited; 17 Murray Road, Welshpool; non-payment of rent.
- 1417—Bamboo Creek Gold Mines No Liability; P.O. Box 192, Port Hedland; non-payment of rent.
- 1418—Associated Minerals Pty. Ltd.; 200 St. George's Terrace, Perth; non-payment of rent.
- 1420—Metal Traders (Australasia) Pty. Limited; P.O. Box 95, North Perth; non-payment of rent and no Miners Right.
Dorrington, Harry Barker; c/- Lavan & Walsh, G.P.O. Box F338, Perth; non-payment of rent and no Miners Right.
- 1421—Metal Traders (Australasia) Pty. Limited; P.O. Box 95, North Perth; non-payment of rent and no Miners Right.
Dorrington, Harry Barker; c/- Lavan & Walsh, G.P.O. Box F338, Perth; non-payment of rent and no Miners Right.
- 1422—Metal Traders (Australasia) Pty. Limited; P.O. Box 95, North Perth; non-payment of rent and no Miners Right.
Dorrington, Harry Barker; c/- Lavan & Walsh, G.P.O. Box F338, Perth; non-payment of rent and no Miners Right.
- 1423—Metal Traders (Australasia) Pty. Limited; P.O. Box 95, North Perth; non-payment of rent and no Miners Right.
Dorrington, Harry Barker; c/- Lavan & Walsh, G.P.O. Box F338, Perth; non-payment of rent and no Miners Right.
- 1424—Metal Traders (Australasia) Pty. Limited; P.O. Box 95, North Perth; non-payment of rent and no Miners Right.
Dorrington, Harry Barker; c/- Lavan & Walsh, G.P.O. Box F338, Perth; non-payment of rent and no Miners Right.
- 1425—Metal Traders (Australasia) Pty. Limited; P.O. Box 95, North Perth; non-payment of rent and no Miners Right.
Dorrington, Harry Barker; c/- Lavan & Walsh, G.P.O. Box F338, Perth; non-payment of rent and no Miners Right.
- 1443—Metal Traders (Australasia) Pty. Limited; P.O. Box 95, North Perth; non-payment of rent and no Miners Right.
Dorrington, Harry Barker; c/- Lavan & Walsh, G.P.O. Box F338, Perth; non-payment of rent and no Miners Right.
- 1445—McLeod, Donald William; P.O. Box 139, Port Hedland; non-payment of rent.
- 1457—Thomas, Betty; c/- D. W. McLeod, P.O. Box 139, Port Hedland; non-payment of rent.
- 1481—McLeod, Donald William; P.O. Box 139, Port Hedland; non-payment of rent.
- 1482—McLeod, Donald William; P.O. Box 139, Port Hedland; non-payment of rent.
- 1484—Leopold Minerals N.L.; 4th Floor, 524 Hay Street, Perth; non-payment of rent.
- 1519—Associated Minerals Pty. Ltd.; 200 St. George's Terrace, Perth; non-payment of rent.
- 1520—Associated Minerals Pty. Ltd.; 200 St. George's Terrace, Perth; non-payment of rent.
- 1521—Associated Minerals Pty. Ltd.; 200 St. George's Terrace, Perth; non-payment of rent.

- 1522—Associated Minerals Pty. Ltd.; 200 St. George's Terrace, Perth; non-payment of rent.
- 1523—Associated Minerals Pty. Ltd.; 200 St. George's Terrace, Perth; non-payment of rent.
- 1528—Stubbs, Maurice Trevor; Stubbs, Stuart Henry; c/- Post Office, Marble Bar; non-payment of rent.
- 1535—Pilbara Mining Co. No Liability; c/- Messrs. Heffernan Sumner & McLennan, Public Accountants, P.O. Box 99, West Perth; non-payment of rent.
- 1536—Pilbara Mining Co No Liability; c/- Messrs. Heffernan Sumner & McLennan, Public Accountants, P.O. Box 99, West Perth; non-payment of rent.
- 1555—Project Mining Corporation Limited; 17 Murray Road, Welshpool; non-payment of rent.
- 1577—Stubbs, Maurice Trevor; Stubbs, Stuart Henry; c/- Post Office, Marble Bar; non-payment of rent.
- 1578—Stubbs, Maurice Trevor; Stubbs, Stuart Henry; c/- Post Office, Marble Bar; non-payment of rent.
- 1600—Stubbs, Stuart Henry; c/- Post Office, Marble Bar; non-payment of rent.
- 1601—Stubbs, Stuart Henry; c/- Post Office, Marble Bar; non-payment of rent.
- 1602—Stubbs, Stuart Henry; c/- Post Office, Marble Bar; non-payment of rent.
- 1603—Stubbs, Stuart Henry; c/- Post Office, Marble Bar; non-payment of rent.
- 1604—Associated Minerals Pty. Ltd.; 200 St. George's Terrace, Perth; non-payment of rent.
- 1607—Stubbs, Stuart Henry; c/- Post Office, Marble Bar; non-payment of rent.
- 1619—Stubbs, Stuart Henry; c/- Post Office, Marble Bar; non-payment of rent.
- 1620—Stubbs, Stuart Henry; c/- Post Office, Marble Bar; non-payment of rent.
- 1628—Kingsway Minerals N.L.; Queensland Insurance Building, 350 Port Hacking Road, Caringbah, N.S.W.; non-payment of rent.
- 1629—Kingsway Minerals N.L.; Queensland Insurance Building, 350 Port Hacking Road, Caringbah, N.S.W.; non-payment of rent.
- 1630—Kingsway Minerals N.L.; Queensland Insurance Building, 350 Port Hacking Road, Caringbah, N.S.W.; non-payment of rent.
- 1632—Kingsway Minerals N.L.; Queensland Insurance Building, 350 Port Hacking Road, Caringbah, N.S.W.; non-payment of rent.
- 1633—Kingsway Minerals N.L.; Queensland Insurance Building, 350 Port Hacking Road, Caringbah, N.S.W.; non-payment of rent.
- 1686—Cable Sands Pty. Ltd.; P.O. Box 12, Marble Bar; non-payment of rent.
- 1830—Hawkstone Minerals Limited; G.P.O. Box W2086, Perth; non-payment of rent.
- 1831—Hawkstone Minerals Limited; G.P.O. Box W2086, Perth; non-payment of rent.
- 1832—Hawkstone Minerals Limited; G.P.O. Box W2086, Perth; non-payment of rent.
- 1833—Hawkstone Minerals Limited; G.P.O. Box W2086, Perth; non-payment of rent.
- 1834—Hawkstone Minerals Limited; G.P.O. Box W2086, Perth; non-payment of rent.
- 1835—Hawkstone Minerals Limited; G.P.O. Box W2086, Perth; non-payment of rent.
- 1836—Hawkstone Minerals Limited; G.P.O. Box W2086, Perth; non-payment of rent.
- 1837—Hawkstone Minerals Limited; G.P.O. Box W2086, Perth; non-payment of rent.
- 1838—Hawkstone Minerals Limited; G.P.O. Box W2086, Perth; non-payment of rent.
- 1839—Hawkstone Minerals Limited; G.P.O. Box W2086, Perth; non-payment of rent.
- 1840—Hawkstone Minerals Limited; G.P.O. Box W2086, Perth; non-payment of rent.
- 1841—Hawkstone Minerals Limited; G.P.O. Box W2086, Perth; non-payment of rent.
- 1842—Hawkstone Minerals Limited; G.P.O. Box W2086, Perth; non-payment of rent.
- 1843—Hawkstone Minerals Limited; G.P.O. Box W2086, Perth; non-payment of rent.
- 1844—Hawkstone Minerals Limited; G.P.O. Box W2086, Perth; non-payment of rent.
- 1845—Hawkstone Minerals Limited; G.P.O. Box W2086, Perth; non-payment of rent.
- 1846—Hawkstone Minerals Limited; G.P.O. Box W2086, Perth; non-payment of rent.
- 1847—Hawkstone Minerals Limited; G.P.O. Box W2086, Perth; non-payment of rent.
- 1848—Hawkstone Minerals Limited; G.P.O. Box W2086, Perth; non-payment of rent.
- 1849—Hawkstone Minerals Limited; G.P.O. Box W2086, Perth; non-payment of rent.
- 1851—Hawkstone Minerals Limited; G.P.O. Box W2086, Perth; non-payment of rent.
- 1853—Hawkstone Minerals Limited; G.P.O. Box W2086, Perth; non-payment of rent.
- 1854—Hawkstone Minerals Limited; G.P.O. Box W2086, Perth; non-payment of rent.
- 1856—Hawkstone Minerals Limited; G.P.O. Box W2086, Perth; non-payment of rent.
- 1857—Hawkstone Minerals Limited; G.P.O. Box W2086, Perth; non-payment of rent.
- 1858—Hawkstone Minerals Limited; G.P.O. Box W2086, Perth; non-payment of rent.
- 1859—Hawkstone Minerals Limited; G.P.O. Box W2086, Perth; non-payment of rent.
- 1860—Hawkstone Minerals Limited; G.P.O. Box W2086, Perth; non-payment of rent.
- 1862—Hawkstone Minerals Limited; G.P.O. Box W2086, Perth; non-payment of rent.
- 1863—Hawkstone Minerals Limited; G.P.O. Box W2086, Perth; non-payment of rent.
- 1864—Hawkstone Minerals Limited; G.P.O. Box W2086, Perth; non-payment of rent.
- 1865—Hawkstone Minerals Limited; G.P.O. Box W2086, Perth; non-payment of rent.
- 1868—Hawkstone Minerals Limited; G.P.O. Box W2086, Perth; non-payment of rent.
- 1869—Hawkstone Minerals Limited; G.P.O. Box W2086, Perth; non-payment of rent.
- 1872—Hawkstone Minerals Limited; G.P.O. Box W2086, Perth; non-payment of rent.
- 1873—Hawkstone Minerals Limited; G.P.O. Box W2086, Perth; non-payment of rent.
- 1874—Hawkstone Minerals Limited; G.P.O. Box W2086, Perth; non-payment of rent.
- 1877—Hawkstone Minerals Limited; G.P.O. Box W2086, Perth; non-payment of rent.
- 1878—Hawkstone Minerals Limited; G.P.O. Box W2086, Perth; non-payment of rent.
- 1880—Hawkstone Minerals Limited; G.P.O. Box W2086, Perth; non-payment of rent.
- 1883—Hawkstone Minerals Limited; G.P.O. Box W2086, Perth; non-payment of rent.
- 1887—Hawkstone Minerals Limited; G.P.O. Box W2086, Perth; non-payment of rent.
- 1976—Stubbs, Maurice Trevor; Stubbs, Stuart Henry; c/- Post Office, Marble Bar; non-payment of rent.
- 1977—Stubbs, Maurice Trevor; Stubbs, Stuart Henry; c/- Post Office, Marble Bar; non-payment of rent.
- 1978—Stubbs, Maurice Trevor; Stubbs, Stuart Henry; c/- Post Office, Marble Bar; non-payment of rent.
- 1980—Stubbs, Maurice Trevor; Stubbs, Stuart Henry; c/- Post Office, Marble Bar; non-payment of rent.
- 2093—McLeod, Donald William; P.O. Box 139, Port Hedland; non-payment of rent.
- 2094—McLeod, Donald William; P.O. Box 139, Port Hedland; non-payment of rent.
- 2095—McLeod, Donald William; P.O. Box 139, Port Hedland; non-payment of rent.
- 2096—McLeod, Donald William; P.O. Box 139, Port Hedland; non-payment of rent.
- 2097—McLeod, Donald William; P.O. Box 139, Port Hedland; non-payment of rent.
- 2099—McLeod, Donald William; P.O. Box 139, Port Hedland; non-payment of rent.
- 2102—McLeod, Donald William; P.O. Box 139, Port Hedland; non-payment of rent.
- 2122—Johnston, Robert; G.P.O. Box X2292, Perth; non-payment of rent and no Miners Right.
- 2123—Johnston, Robert; G.P.O. Box X2292, Perth; non-payment of rent and no Miners Right.
- 2124—Johnston, Robert; G.P.O. Box X2292, Perth; non-payment of rent and no Miners Right.
- 2125—Johnston, Robert; G.P.O. Box X2292, Perth; non-payment of rent and no Miners Right.
- 2127—Minefields Exploration N.L.; G.P.O. Box 17780, Melbourne; non-payment of rent.
- 2130—Minefields Exploration N.L.; G.P.O. Box 17780, Melbourne; non-payment of rent.

- 2132—Hawkstone Minerals Limited; G.P.O. Box X2086, Perth; non-payment of rent.
- 2133—Hawkstone Minerals Limited; G.P.O. Box X2086, Perth; non-payment of rent.
- 2135—Hawkstone Minerals Limited; G.P.O. Box X2086, Perth; non-payment of rent.
- 2136—Hawkstone Minerals Limited; G.P.O. Box X2086, Perth; non-payment of rent.
- 2138—Hawkstone Minerals Limited; G.P.O. Box X2086, Perth; non-payment of rent.
- 2139—Hawkstone Minerals Limited; G.P.O. Box X2086, Perth; non-payment of rent.
- 2195—Minefields Proprietary Limited; 3 Bennett Street, Perth; non-payment of rent.
- 2197—Minefields Proprietary Limited; 3 Bennett Street, Perth; non-payment of rent.
- 2199—Minefields Proprietary Limited; 3 Bennett Street, Perth; non-payment of rent.
- 2200—Minefields Proprietary Limited; 3 Bennett Street, Perth; non-payment of rent.
- 2201—Minefields Proprietary Limited; 3 Bennett Street, Perth; non-payment of rent.
- 2203—Minefields Proprietary Limited; 3 Bennett Street, Perth; non-payment of rent.
- 2205—Minefields Proprietary Limited; 3 Bennett Street, Perth; non-payment of rent.
- 2206—Minefields Proprietary Limited; 3 Bennett Street, Perth; non-payment of rent.
- 2207—Minefields Proprietary Limited; 3 Bennett Street, Perth; non-payment of rent.
- 2208—Minefields Proprietary Limited; 3 Bennett Street, Perth; non-payment of rent.
- 2212—Minefields Proprietary Limited; 3 Bennett Street, Perth; non-payment of rent.
- 2234—Antelope Exploration Pty Ltd; c/- Layton & Associates Pty Ltd, 67A Adelaide Terrace, East Perth; non-payment of rent and no Miners Right.
Jeffreys, James Mitchell; c/- Post Office, Marble Bar; non-payment of rent and no Miners Right.
- 2235—Antelope Exploration Pty. Ltd.; c/- Layton & Associates Pty Ltd, 67A Adelaide Terrace, East Perth; non-payment of rent and no Miners Right.
Jeffreys, James Mitchell; c/- Post Office, Marble Bar; non-payment of rent and no Miners Right.
- 2236—Antelope Exploration Pty. Ltd.; c/- Layton & Associates Pty. Ltd.; 67A Adelaide Terrace, East Perth; non-payment of rent.
- 3062—Welsh, Frank Henry; Yarrie Station, via Marble Bar; non-payment or rent and no Miners Right.
- 3063—Welsh, Frank Henry; Yarrie Station, via Marble Bar; non-payment or rent and no Miners Right.
- 3420—Antelope Exploration Pty. Ltd.; c/- Layton & Associates Pty. Ltd.; 67A Adelaide Terrace, East Perth; non-payment of rent.
- 3421—Antelope Exploration Pty. Ltd.; c/- Layton & Associates Pty. Ltd.; 67A Adelaide Terrace, East Perth; non-payment of rent.
- 3422—Antelope Exploration Pty. Ltd.; c/- Layton & Associates Pty. Ltd.; 67A Adelaide Terrace, East Perth; non-payment of rent.
- 3426—Antelope Exploration Pty. Ltd.; c/- Layton & Associates Pty. Ltd.; 67A Adelaide Terrace, East Perth; non-payment of rent.
- 3427—Antelope Exploration Pty. Ltd.; c/- Layton & Associates Pty. Ltd.; 67A Adelaide Terrace, East Perth; non-payment of rent.
- 3452—Antelope Exploration Pty. Ltd.; c/- Layton & Associates Pty. Ltd.; 67A Adelaide Terrace, East Perth; non-payment of rent.
- 3453—Johnston, Robert; G.P.O. Box X2292, Perth; non-payment of rent and no Miners Right.
- 3524—Goldrim Mining (Australia) Pty. Ltd.; 51 Queen Street, Melbourne; non-payment of rent.
- 3917—Stubbs, Maurice Trevor; Stubbs, Stuart Henry; c/- Post Office, Marble Bar; non-payment of rent.
- 3918—Stubbs, Maurice Trevor; Stubbs, Stuart Henry; c/- Post Office, Marble Bar; non-payment of rent.
- 3920—Stubbs, Maurice Trevor; Stubbs, Stuart Henry; c/- Post Office, Marble Bar; non-payment of rent.
- 3967—Bamboo Creek Gold Mines No Liability; P.O. Box 192, Port Hedland; non-payment of rent.
- 3968—Bamboo Creek Gold Mines No Liability; P.O. Box 192, Port Hedland; non-payment of rent.
- 3969—Bamboo Creek Gold Mines No Liability; P.O. Box 192, Port Hedland; non-payment of rent.
- 3970—Bamboo Creek Gold Mines No Liability; P.O. Box 192, Port Hedland; non-payment of rent.
- 3971—Bamboo Creek Gold Mines No Liability; P.O. Box 192, Port Hedland; non-payment of rent.
- 3972—Bamboo Creek Gold Mines No Liability; P.O. Box 192, Port Hedland; non-payment of rent.
- 3973—Bamboo Creek Gold Mines No Liability; P.O. Box 192, Port Hedland; non-payment of rent.
- 3974—Bamboo Creek Gold Mines No Liability; P.O. Box 192, Port Hedland; non-payment of rent.
- 3975—Bamboo Creek Gold Mines No Liability; P.O. Box 192, Port Hedland; non-payment of rent.
- 3976—Bamboo Creek Gold Mines No Liability; P.O. Box 192, Port Hedland; non-payment of rent.
- 3977—Bamboo Creek Gold Mines No Liability; P.O. Box 192, Port Hedland; non-payment of rent.
- 3978—Bamboo Creek Gold Mines No Liability; P.O. Box 192, Port Hedland; non-payment of rent.
- 3979—Bamboo Creek Gold Mines No Liability; P.O. Box 192, Port Hedland; non-payment of rent.
- 3980—Bamboo Creek Gold Mines No Liability; P.O. Box 192, Port Hedland; non-payment of rent.
- 3981—Bamboo Creek Gold Mines No Liability; P.O. Box 192, Port Hedland; non-payment of rent.
- 3982—Bamboo Creek Gold Mines No Liability; P.O. Box 192, Port Hedland; non-payment of rent.
- 3983—Bamboo Creek Gold Mines No Liability; P.O. Box 192, Port Hedland; non-payment of rent.
- 3984—Bamboo Creek Gold Mines No Liability; P.O. Box 192, Port Hedland; non-payment of rent.
- 3985—Bamboo Creek Gold Mines No Liability; P.O. Box 192, Port Hedland; non-payment of rent.
- 3986—Bamboo Creek Gold Mines No Liability; P.O. Box 192, Port Hedland; non-payment of rent.
- 3987—Bamboo Creek Gold Mines No Liability; P.O. Box 192, Port Hedland; non-payment of rent.
- 3988—Bamboo Creek Gold Mines No Liability; P.O. Box 192, Port Hedland; non-payment of rent.
- 3989—Bamboo Creek Gold Mines No Liability; P.O. Box 192, Port Hedland; non-payment of rent.
- 3990—Bamboo Creek Gold Mines No Liability; P.O. Box 192, Port Hedland; non-payment of rent.
- 3991—Bamboo Creek Gold Mines No Liability; P.O. Box 192, Port Hedland; non-payment of rent.
- 3992—Bamboo Creek Gold Mines No Liability; P.O. Box 192, Port Hedland; non-payment of rent.
- 3993—Bamboo Creek Gold Mines No Liability; P.O. Box 192, Port Hedland; non-payment of rent.
- 3994—Bamboo Creek Gold Mines No Liability; P.O. Box 192, Port Hedland; non-payment of rent.
- 3995—Bamboo Creek Gold Mines No Liability; P.O. Box 192, Port Hedland; non-payment of rent.
- 3996—Bamboo Creek Gold Mines No Liability; P.O. Box 192, Port Hedland; non-payment of rent.

- 3997—Bamboo Creek Gold Mines No Liability; P.O. Box 192, Port Hedland; non-payment of rent.
- 3998—Bamboo Creek Gold Mines No Liability; P.O. Box 192, Port Hedland; non-payment of rent.
- 3999—Bamboo Creek Gold Mines No Liability; P.O. Box 192, Port Hedland; non-payment of rent.
- 4000—Bamboo Creek Gold Mines No Liability; P.O. Box 192, Port Hedland; non-payment of rent.
- 4001—Bamboo Creek Gold Mines No Liability; P.O. Box 192, Port Hedland; non-payment of rent.
- 4002—Bamboo Creek Gold Mines No Liability; P.O. Box 192, Port Hedland; non-payment of rent.
- 4003—Bamboo Creek Gold Mines No Liability; P.O. Box 192, Port Hedland; non-payment of rent.
- 4004—Bamboo Creek Gold Mines No Liability; P.O. Box 192, Port Hedland; non-payment of rent.
- 4005—Bamboo Creek Gold Mines No Liability; P.O. Box 192, Port Hedland; non-payment of rent.
- 4006—Bamboo Creek Gold Mines No Liability; P.O. Box 192, Port Hedland; non-payment of rent.
- 4007—Bamboo Creek Gold Mines No Liability; P.O. Box 192, Port Hedland; non-payment of rent.
- 4008—Bamboo Creek Gold Mines No Liability; P.O. Box 192, Port Hedland; non-payment of rent.
- 4009—Bamboo Creek Gold Mines No Liability; P.O. Box 192, Port Hedland; non-payment of rent.
- 4010—Bamboo Creek Gold Mines No Liability; P.O. Box 192, Port Hedland; non-payment of rent.
- 4011—Bamboo Creek Gold Mines No Liability; P.O. Box 192, Port Hedland; non-payment of rent.
- 4012—Bamboo Creek Gold Mines No Liability; P.O. Box 192, Port Hedland; non-payment of rent.
- 4013—Bamboo Creek Gold Mines No Liability; P.O. Box 192, Port Hedland; non-payment of rent.
- 4014—Bamboo Creek Gold Mines No Liability; P.O. Box 192, Port Hedland; non-payment of rent.
- 4015—Bamboo Creek Gold Mines No Liability; P.O. Box 192, Port Hedland; non-payment of rent.
- 4016—Bamboo Creek Gold Mines No Liability; P.O. Box 192, Port Hedland; non-payment of rent.
- 4017—Bamboo Creek Gold Mines No Liability; P.O. Box 192, Port Hedland; non-payment of rent.
- 4018—Bamboo Creek Gold Mines No Liability; P.O. Box 192, Port Hedland; non-payment of rent.
- 4369—Kean, Charles; 16/55 Woolsey Road, Point Piper; non-payment of rent and no Miners Right.
- 4373—Kean, Charles; 16/55 Woolsey Road, Point Piper; non-payment of rent and no Miners Right.
- 4374—Kean, Charles; 16/55 Woolsey Road Point Piper; non-payment of rent and no Miners Right.
- 4375—Kean, Charles; 16/55 Woolsey Road, Point Piper; non-payment of rent and no Miners Right.
- 4376—Kean Charles; 16/55 Woolsey Road, Point Piper; non-payment of rent and no Miners Right.
- 4479—Moriarty, Murray Edward; Cnr. McGregor and Gratwick Streets, Port Hedland; non-payment of rent and no Miners Right.
Cornelius, Ian Raymond; Mining Relations and Services, Suite 15, 6th Floor, Casablanca House, 196 Adelaide Terrace, Perth; non-payment of rent and no Miners Right.
- 4480—Moriarty, Murray Edward; Cnr. McGregor and Gratwick Streets, Port Hedland; non-payment of rent and no Miners Right.
Cornelius, Ian Raymond; Mining Relations and Services, Suite 15, 6th Floor, Casablanca House, 196 Adelaide Terrace, Perth; non-payment of rent and no Miners Right.
- 4481—Moriarty, Murray Edward; Cnr McGregor and Gratwick Streets, Port Hedland; non-payment of rent and no Miners Right.
Cornelius, Ian Raymond; Mining Relations and Services, Suite 15, 6th Floor, Casablanca House, 196 Adelaide Terrace, Perth; non-payment of rent and no Miners Right.
- 4482—Moriarty, Murray Edward; Cnr McGregor and Gratwick Streets, Port Hedland; non-payment of rent and no Miners Right.
Cornelius, Ian Raymond; Mining Relations and Services, Suite 15, 6th Floor, Casablanca House, 196 Adelaide Terrace, Perth; non-payment of rent and no Miners Right.
- 4490—Stubbs, Maurice Trevor; Stubbs, Stuart Henry; c/- Post Office, Marble Bar; non-payment of rent.
- 4496—Tambourah Mining & Exploration Limited; 16-18 Terrace Road, Perth; non-payment of rent and no Miners Right.
- 4497—Tambourah Mining & Exploration Limited; 16-18 Terrace Road, Perth; non-payment of rent and no Miners Right.
- 4498—Tambourah Mining & Exploration Limited 16-18 Terrace Road, Perth; non-payment of rent and no Miners Right.
- 4500—Tambourah Mining & Exploration Limited; 16-18 Terrace Road, Perth; non-payment of rent and no Miners Right.
- 4501—Tambourah Mining & Exploration Limited; 16-18 Terrace Road, Perth; non-payment of rent and no Miners Right.
- 4502—Tambourah Mining & Exploration Limited; 16-18 Terrace Road, Perth; non-payment of rent and no Miners Right.
- 4534—Wilson, Leslie John; P.O. Box 15, Port Hedland; non-payment of rent.
Garrod, George Robert; P.O. Box 15, Port Hedland; non-payment of rent.
Todd, Donald; P.O. Box 15, Port Hedland; non-payment of rent.
- 4601—Bell, Peter Alexander; McGlade, Roderick; c/- Post Office, Marble Bar; non-payment of rent and no Miners Right.
- 4770—Ruberto, Gennaro; c/- Post Office, Witte-noom; non-payment of rent.
- 4771—Ruberto, Gennaro; c/- Post Office, Witte-noom; non-payment of rent.
- 4772—Ruberto, Gennaro; c/- Post Office, Witte-noom; non-payment of rent.
- 4773—Ruberto, Gennaro; c/- Post Office, Witte-noom; non-payment of rent.
- 4774—Ruberto, Gennaro; c/- Post Office, Witte-noom; non-payment of rent.
- 4777—Ruberto, Gennaro; c/- Post Office, Witte-noom; non-payment of rent.
- 4778—Ruberto, Gennaro; c/- Post Office, Witte-noom; non-payment of rent.
- 4779—Ruberto, Gennaro; c/- Post Office, Witte-noom; non-payment of rent.
- 4781—Ruberto, Gennaro; c/- Post Office, Witte-noom; non-payment of rent.
- 5176—Stubbs, Stuart Henry; c/- Post Office, Marble Bar; non-payment of rent.
- 5177—Stubbs, Stuart Henry; c/- Post Office, Marble Bar; non-payment of rent.
- 5178—Stubbs, Stuart Henry; c/- Post Office, Marble Bar; non-payment of rent.
- 5179—Stubbs, Stuart Henry; c/- Post Office, Marble Bar; non-payment of rent.
- 5180—McCleod, Donald William; P.O. Box 139, Port Hedland; non-payment of rent.
- 5331A—Newmont Proprietary Limited; 190 Hay Street, Perth; non-payment of rent.
- 5332A—Newmont Proprietary Limited; 190 Hay Street, Perth; non-payment of rent.
- 5333A—Newmont Proprietary Limited; 190 Hay Street, Perth; non-payment of rent.
- 5334A—Newmont Proprietary Limited; 190 Hay Street, Perth; non-payment of rent.

- 5335A—Newmont Proprietary Limited; 190 Hay Street, Perth; non-payment of rent.
- 5336A—Newmont Proprietary Limited; 190 Hay Street, Perth; non-payment of rent.
- 5339A—Newmont Proprietary Limited; 190 Hay Street, Perth; non-payment of rent.
- 5340A—Newmont Proprietary Limited; 190 Hay Street, Perth; non-payment of rent.
- 5341A—Newmont Proprietary Limited; 190 Hay Street, Perth; non-payment of rent.
- 5342A—Newmont Proprietary Limited; 190 Hay Street, Perth; non-payment of rent.
- 5432—McLeod, Donald William; P.O. Box 139, Port Hedland; non-payment of rent.
- 5433—McLeod, Donald William; P.O. Box 139, Port Hedland; non-payment of rent.
- 5503—Pachtman, Edward Isaac; 2 St. George's Terrace, Perth; non-payment of rent and no Miners Right.
- 5504—Merry, Hugh Geoffrey; 12/67 Murphy Street, South Yarra, Vic.; non-payment of rent and no Miners Right.
- 5514—Bamboo Creek Gold Mines No Liability; P.O. Box 192, Port Hedland; non-payment of rent.
- 5515—Bamboo Creek Gold Mines No Liability; P.O. Box 192, Port Hedland; non-payment of rent.
- 5516—Bamboo Creek Gold Mines No Liability; P.O. Box 192, Port Hedland; non-payment of rent.
- 5517—Bamboo Creek Gold Mines No Liability; P.O. Box 192, Port Hedland; non-payment of rent.
- 5549—Baker, John Chaffey; c/- G. Baker, Five Mile, Nullagine; non-payment of rent. Marshall, William Walter; Fletcher, Paul Rodney; G.P.O. Box H520, Perth; non-payment of rent.
- 5550—Baker, John Chaffey; c/- G. Baker, Five Mile, Nullagine; non-payment of rent. Marshall, William Walter; Fletcher, Paul Rodney; G.P.O. Box H520, Perth; non-payment of rent.
- 5551—Baker, John Chaffey; c/- G. Baker, Five Mile, Nullagine; non-payment of rent. Marshall, William Walter; Fletcher, Paul Rodney; G.P.O. Box H520, Perth; non-payment of rent.
- 5552—Baker, John Chaffey; c/- G. Baker, Five Mile, Nullagine; non-payment of rent. Marshall, William Walter; Fletcher, Paul Rodney; G.P.O. Box H520, Perth; non-payment of rent.
- 5554—Baker, John Chaffey; c/- G. Baker, Five Mile, Nullagine; non-payment of rent. Marshall, William Walter; Fletcher, Paul Rodney; G.P.O. Box H520, Perth; non-payment of rent.
- 5556—Baker, John Chaffey; c/- G. Baker, Five Mile, Nullagine; non-payment of rent. Marshall, William Walter; Fletcher, Paul Rodney; G.P.O. Box H520, Perth; non-payment of rent.
- 5557—Baker, John Chaffey; c/- G. Baker, Five Mile, Nullagine; non-payment of rent. Marshall, William Walter; Fletcher, Paul Rodney; G.P.O. Box H520, Perth; non-payment of rent.
- 5560—Baker, John Chaffey; c/- G. Baker Five Mile, Nullagine; non-payment of rent. Marshall, William Walter; Fletcher, Paul Rodney; G.P.O. Box H520, Perth; non-payment of rent.
- 5562—Baker, John Chaffey; c/- G. Baker, Five Mile, Nullagine; non-payment of rent. Marshall, William Walter; Fletcher, Paul Rodney; G.P.O. Box H520, Perth; non-payment of rent.
- 5563—Baker, John Chaffey; c/- G. Baker, Five Mile, Nullagine; non-payment of rent. Marshall, William Walter; Fletcher, Paul Rodney; G.P.O. Box H520, Perth; non-payment of rent.
- 5565—Baker, John Chaffey; c/- G. Baker, Five Mile, Nullagine; non-payment of rent. Marshall, William Walter; Fletcher, Paul Rodney; G.P.O. Box H520, Perth; non-payment of rent.
- 5568—Baker, John Chaffey; c/- G. Baker, Five Mile, Nullagine; non-payment of rent. Marshall, William Walter; Fletcher, Paul Rodney; G.P.O. Box H520, Perth; non-payment of rent.
- 5604—Bell, Peter Alexander; c/- Post Office, Marble Bar; non-payment of rent and no Miners Right.
- 45/5728—Westos Minerals Pty Ltd; G.P.O. Box X2270, Perth; non-payment of rent.
- 45/5730—Westos Minerals Pty Ltd; G.P.O. Box X2270, Perth; non-payment of rent.
- 45/5731—Westos Minerals Pty Ltd; G.P.O. Box X2270, Perth; non-payment of rent.
- 45/5732—Westos Minerals Pty Ltd; G.P.O. Box X2270, Perth; non-payment of rent.
- 45/5733—Westos Minerals Pty Ltd; G.P.O. Box X2270, Perth; non-payment of rent.
- 45/5734—Westos Minerals Pty Ltd; G.P.O. Box X2270, Perth; non-payment of rent.
- 45/5747—Hawkstone Minerals Limited; G.P.O. Box W2086, Perth; non-payment of rent.
- 45/5748—Hawkstone Minerals Limited; G.P.O. Box W2086, Perth; non-payment of rent.
- 45/5749—Hawkstone Minerals Limited; G.P.O. Box W2086, Perth; non-payment of rent.
- 45/5810—Antelope Exploration Pty Ltd; c/- Layton & Associates Pty Ltd, 67A Adelaide Terrace, East Perth; non-payment of rent.
- 45/5811—Antelope Exploration Pty Ltd; c/- Layton & Associates Pty Ltd, 67A Adelaide Terrace, East Perth; non-payment of rent.
- 45/5813—Antelope Exploration Pty Ltd; c/- Layton & Associates Pty Ltd, 67A Adelaide Terrace, East Perth; non-payment of rent.
- 45/5819—Associated Minerals Pty Ltd; 200 St. George's Terrace, Perth; non-payment of rent.
- 45/5823—Associated Minerals Pty Ltd; 200 St. George's Terrace, Perth; non-payment of rent.
- 45/6019—Associated Minerals Pty Ltd; 200 St. George's Terrace, Perth; non-payment of rent.
- 45/6020—Associated Minerals Pty Ltd; 200 St. George's Terrace, Perth; non-payment of rent.
- 45/6025—General Mining Corporation Limited; 220 St. George's Terrace, Perth; non-payment of rent.
- 45/6026—General Mining Corporation Limited; 220 St. George's Terrace, Perth; non-payment of rent.
- 45/6046—Stubbs, Stuart Henry; c/- Post Office, Marble Bar; non-payment of rent.
- 45/6047—Stubbs, Stuart Henry; c/- Post Office, Marble Bar; non-payment of rent.
- 45/6050—Stubbs, Stuart Henry; c/- Post Office, Marble Bar; non-payment of rent.
- 45/6051—Stubbs, Stuart Henry; c/- Post Office, Marble Bar; non-payment of rent.
- 45/6184—Mogul Mining N.L.; 6 Outram Street, West Perth; non-payment of rent.
- 45/6377—Bell, Peter Alexander; c/- Post Office, Marble Bar; non-payment of rent and no Miners Right.
- 45/6378—Bell, Peter Alexander; c/- Post Office, Marble Bar; non-payment of rent and no Miners Right.
- 45/6441—Sharon, Ronald; Holloway, John Nelson; 2 Kearns Crescent, Applecross; non-payment of rent and no Miners Right.
- 45/6462—Associated Minerals Pty. Ltd.; 200 St. George's Terrace, Perth; non-payment of rent.
- 45/6493—Antelope Exploration Pty. Ltd.; c/- Layton & Associates Pty. Ltd., 67A Adelaide Terrace, East Perth; non-payment of rent.
- 45/6494—Antelope Exploration Pty. Ltd.; c/- Layton & Associates Pty. Ltd., 67A Adelaide Terrace, East Perth; non-payment of rent.
- 45/6495—Antelope Exploration Pty. Ltd.; c/- Layton & Associates Pty. Ltd., 67A Adelaide Terrace, East Perth; non-payment of rent.

- 45/6496—Antelope Exploration Pty. Ltd.; c/- Layton & Associates Pty. Ltd., 67A Adelaide Terrace, East Perth; non-payment of rent.
- 45/6568—Kitchener Mining Corporation Ltd.; 16 St. George's Terrace, Perth; non-payment of rent and no Miners Right.
- 45/6569—Kitchener Mining Corporation Ltd.; 16 St. George's Terrace, Perth; non-payment of rent and no Miners Right.
- 45/6570—Kitchener Mining Corporation Ltd.; 16 St. George's Terrace, Perth; non-payment of rent and no Miners Right.
- 45/6571—Kitchener Mining Corporation Ltd.; 16 St. George's Terrace, Perth; non-payment of rent and no Miners Right.
- 45/6572—Kitchener Mining Corporation Ltd.; 16 St. George's Terrace, Perth; non-payment of rent and no Miners Right.
- 45/6573—Kitchener Mining Corporation Ltd.; 16 St. George's Terrace, Perth; non-payment of rent and no Miners Right.
- 45/6574—Kitchener Mining Corporation Ltd.; 16 St. George's Terrace, Perth; non-payment of rent and no Miners Right.
- 45/6575—Kitchener Mining Corporation Ltd.; 16 St. George's Terrace, Perth; non-payment of rent and no Miners Right.
- 45/6576—Kitchener Mining Corporation Ltd.; 16 St. George's Terrace, Perth; non-payment of rent and no Miners Right.
- 45/6617—Evill, Frank; 9 Hill Street, Kempsey, N.S.W.; non-payment of rent and no Miners Right.
- 45/6618—Evill, Frank; 9 Hill Street, Kempsey, N.S.W.; non-payment of rent and no Miners Right.
- 45/6619—Evill, Frank; 9 Hill Street, Kempsey, N.S.W.; non-payment of rent and no Miners Right.
- 45/6620—Evill, Frank; 9 Hill Street, Kempsey, N.S.W.; non-payment of rent and no Miners Right.
- 45/6675—J. A. Johnston & Sons Pty. Ltd.; G.P.O. Box X2292, Perth; non-payment of rent.
- 45/6676—J. A. Johnston & Sons Pty. Ltd.; G.P.O. Box X2292, Perth; non-payment of rent.
- 45/6680—J. A. Johnston & Sons Pty. Ltd.; G.P.O. Box X2292, Perth; non-payment of rent.
- 45/6684—J. A. Johnston & Sons Pty. Ltd.; G.P.O. Box X2292, Perth; non-payment of rent.
- 45/6685—J. A. Johnston & Sons Pty. Ltd.; G.P.O. Box X2292, Perth; non-payment of rent.
- 45/6687—Bell, Peter Alexander; c/- Post Office, Marble Bar; non-payment of rent and no Miners Right.
- 45/6688—Bell, Peter Alexander; c/- Post Office, Marble Bar; non-payment of rent and no Miners Right.
- 45/6689—Bell, Peter Alexander; c/- Post Office, Marble Bar; non-payment of rent and no Miners Right.
- 56/6690—Bell, Peter Alexander; c/- Post Office, Marble Bar; non-payment of rent and no Miners Right.
- 45/6692—Bell, Peter Alexander; c/- Post Office, Marble Bar; non-payment of rent and no Miners Right.
- 45/6697—Bell, Peter Alexander; c/- Post Office, Marble Bar; non-payment of rent and no Miners Right.
- 45/6698—Bell, Peter Alexander; c/- Post Office, Marble Bar; non-payment of rent and no Miners Right.
- 45/6700—Bell, Peter Alexander; c/- Post Office, Marble Bar; non-payment of rent and no Miners Right.
- 45/6703—Bell, Peter Alexander; c/- Post Office, Marble Bar; non-payment of rent and no Miners Right.
- 45/6710—Bell, Peter Alexander; c/- Post Office, Marble Bar; non-payment of rent and no Miners Right.
- 45/6711—Bell, Peter Alexander; c/- Post Office, Marble Bar; non-payment of rent and no Miners Right.
- 45/6712—Bell, Peter Alexander; c/- Post Office, Marble Bar; non-payment of rent and no Miners Right.
- 45/6713—Bell, Peter Alexander; c/- Post Office, Marble Bar; non-payment of rent and no Miners Right.
- 45/6714—Bell, Peter Alexander; c/- Post Office, Marble Bar; non-payment of rent and no Miners Right.
- 45/6715—Bell, Peter Alexander; c/- Post Office, Marble Bar; non-payment of rent and no Miners Right.
- 45/6716—Bell, Peter Alexander; c/- Post Office, Marble Bar; non-payment of rent and no Miners Right.
- 45/6717—Bell, Peter Alexander; c/- Post Office, Marble Bar; non-payment of rent and no Miners Right.
- 45/6724—Katanning Holdings Ltd.; 220 St. George's Terrace, Perth; non-payment of rent.
- 45/6725—Katanning Holdings Ltd.; 220 St. George's Terrace, Perth; non-payment of rent.
- 45/6727—Armstrong, Herbert John; 8 Howard Parade, Salter's Point; non-payment of rent and no Miners Right.
- Sipos, Andras; 30 Turon Street, Morley; non-payment of rent and no Miners Right.
- 45/6757—Armstrong, Herbert John; 8 Howard Parade, Salter's Point; non-payment of rent and no Miners Right.
- Sipos, Andras; 30 Turon Street, Morley; non-payment of rent and no Miners Right.
- 45/6768—McLeod, Donald William; P.O. Box 139, Port Hedland; non-payment of rent.
- 45/6771—Cable Sands Pty. Ltd.; P.O. Box 12, Marble Bar; non-payment of rent.
- 45/6777—Hawkstone Minerals Limited; G.P.O. Box W2086, Perth; non-payment of rent.
- 45/6778—Associated Minerals Pty. Ltd.; 200 St. George's Terrace, Perth; non-payment of rent.
- 45/6779—Associated Minerals Pty. Ltd.; 200 St. George's Terrace, Perth; non-payment of rent.
- 45/6780—Associated Minerals Pty. Ltd.; 200 St. George's Terrace, Perth; non-payment of rent.
- 45/7020—Patcorp Investments Ltd.; G.P.O. Box X2295, Perth; non-payment of rent.
- 45/7021—Patcorp Investments Ltd.; G.P.O. Box X2295, Perth; non-payment of rent.
- 45/7022—Patcorp Investments Ltd.; G.P.O. Box X2259, Perth; non-payment of rent.
- 45/7022A—Johnston, Robert; c/- Post Office, Marble Bar; non-payment of rent and no Miners Right.
- 45/7023—Johnston, Robert; c/- Post Office, Marble Bar; non-payment of rent and no Miners Right.
- 45/7024—Johnston, Robert; c/- Post Office, Marble Bar; non-payment of rent and no Miners Right.
- 45/7069—Hutton, Graeme John; 5 Cambourne Street, City Beach; non-payment of rent.
- 45/7070—Hutton, Graeme John; 5 Cambourne Street, City Beach; non-payment of rent.
- 45/7071—Hutton, Graeme John; 5 Cambourne Street, City Beach; non-payment of rent.
- 45/7072—Hutton, Graeme John; 5 Cambourne Street, City Beach; non-payment of rent.
- 45/7073—Hutton, Graeme John; 5 Cambourne Street, City Beach; non-payment of rent.
- 45/7074—Hutton, Graeme John; 5 Cambourne Street, City Beach; non-payment of rent.
- 45/7075—Hutton, Graeme John; 5 Cambourne Street, City Beach; non-payment of rent.
- 45/7077—Hutton, Graeme John; 5 Cambourne Street, City Beach; non-payment of rent.
- 45/7078—Hutton, Graeme John; 5 Cambourne Street, City Beach; non-payment of rent.
- 45/7079—Hutton, Graeme John; 5 Cambourne Street, City Beach; non-payment of rent.
- 45/7083—Placer Prospecting (Australia) Pty. Limited; G.P.O. Box 168, West Perth; non-payment of rent.

- 45/7089—Placer Prospecting (Australia) Pty. Limited; G.P.O. Box 168, West Perth; non-payment of rent.
- 45/7090—Placer Prospecting (Australia) Pty. Limited; G.P.O. Box 168, West Perth; non-payment of rent.
- 45/7091—Placer Prospecting (Australia) Pty. Limited; G.P.O. Box 168, West Perth; non-payment of rent.
- 45/7093—Placer Prospecting (Australia) Pty. Limited; G.P.O. Box 168, West Perth; non-payment of rent.
- 45/7108—Placer Prospecting (Australia) Pty. Limited; G.P.O. Box 168, West Perth; non-payment of rent.
- 45/7109—Placer Prospecting (Australia) Pty. Limited; G.P.O. Box 168, West Perth; non-payment of rent.
- 45/7110—Placer Prospecting (Australia) Pty. Limited; G.P.O. Box 168, West Perth; non-payment of rent.
- 45/7111—Placer Prospecting (Australia) Pty. Limited; G.P.O. Box 168, West Perth; non-payment of rent.
- 45/7112—Placer Prospecting (Australia) Pty. Limited; G.P.O. Box 168, West Perth; non-payment of rent.
- 45/7113—Placer Prospecting (Australia) Pty. Limited; G.P.O. Box 168, West Perth; non-payment of rent.
- 45/7114—Placer Prospecting (Australia) Pty. Limited; G.P.O. Box 168, West Perth; non-payment of rent.
- 45/7115—Placer Prospecting (Australia) Pty. Limited; G.P.O. Box 168, West Perth; non-payment of rent.
- 45/7116—Placer Prospecting (Australia) Pty. Limited; G.P.O. Box 168, West Perth; non-payment of rent.
- 45/7117—Placer Prospecting (Australia) Pty. Limited; G.P.O. Box 168, West Perth; non-payment of rent.
- 45/7118—Placer Prospecting (Australia) Pty. Limited; G.P.O. Box 168, West Perth; non-payment of rent.
- 45/7119—Placer Prospecting (Australia) Pty. Limited; G.P.O. Box 168, West Perth; non-payment of rent.
- 45/7120—Placer Prospecting (Australia) Pty. Limited; G.P.O. Box 168, West Perth; non-payment of rent.
- 45/7121—Placer Prospecting (Australia) Pty. Limited; G.P.O. Box 168, West Perth; non-payment of rent.
- 45/7122—Placer Prospecting (Australia) Pty. Limited; G.P.O. Box 168, West Perth; non-payment of rent.
- 45/7123—Placer Prospecting (Australia) Pty. Limited; G.P.O. Box 168, West Perth; non-payment of rent.
- 45/7124—Placer Prospecting (Australia) Pty. Limited; G.P.O. Box 168, West Perth; non-payment of rent.
- 45/7125—Placer Prospecting (Australia) Pty. Limited; G.P.O. Box 168, West Perth; non-payment of rent.
- 45/7128—Marshall, William; Slater, John; Spear Hill, Shaw River; non-payment of rent.
- 45/7144—Jaffrey, Owen Guy; 2243 Stanley Street, South Hedland; non-payment of rent.
- 45/7191—Griffiths, James Francis; Jones, Gordon Robert; P.O. Box 40, Marble Bar; non-payment of rent.
- 45/7192—Griffiths, James Francis; Jones, Gordon Robert; P.O. Box 40, Marble Bar; non-payment of rent.
- 45/7193—Griffiths, James Francis; Jones, Gordon Robert; P.O. Box 40, Marble Bar; non-payment of rent.
- 45/7194—Griffiths, James Francis; Jones, Gordon Robert; P.O. Box 40, Marble Bar; non-payment of rent.
- 45/7667—Stevens, Percival Charles; P.O. Box 70, Roebourne; non-payment of rent.
- 19—Cable Sands Pty. Ltd.; P.O. Box 12, Marble Bar; non-payment of rent.
- 22—Cable Sands Pty. Ltd.; P.O. Box 12, Marble Bar; non-payment of rent.
- 37—Cable Sands Pty. Ltd.; P.O. Box 12, Marble Bar; non-payment of rent.
- 195—Cable Sands Pty. Ltd.; P.O. Box 12, Marble Bar; non-payment of rent.
- 196—Cable Sands Pty. Ltd.; P.O. Box 12, Marble Bar; non-payment of rent.
- 197—Cable Sands Pty. Ltd.; P.O. Box 12, Marble Bar; non-payment of rent.
- 198—Cable Sands Pty. Ltd.; P.O. Box 12, Marble Bar; non-payment of rent.
- 201—Cable Sands Pty. Ltd.; P.O. Box 12, Marble Bar; non-payment of rent.
- 202—Marshall, William; Slater, John; Shaw River; non-payment of rent.
- 203—Marshall, William; Slater, John; Shaw River; non-payment of rent.
- 205—Cable Sands Pty. Ltd.; P.O. Box 12, Marble Bar; non-payment of rent.
- 208—Cable Sands Pty. Ltd.; P.O. Box 12, Marble Bar; non-payment of rent.
- 211—Marshall, William; Slater, John; Shaw River; non-payment of rent.
- 212—Marshall, William; Slater, John; Shaw River; non-payment of rent.
- 215—Marshall, William; Slater, John; Shaw River; non-payment of rent.
- 216—Marshall, William; Slater, John; Shaw River; non-payment of rent.
- 228—Cable Sands Pty. Ltd.; P.O. Box 12, Marble Bar; non-payment of rent.
- 229—Cable Sands Pty. Ltd.; P.O. Box 12, Marble Bar; non-payment of rent.
- 240—Marshall, William; Slater, John; Shaw River; non-payment of rent.
- 241—Marshall, William; Slater, John; Shaw River; non-payment of rent.
- 242—Marshall, William; Slater, John; Shaw River; non-payment of rent.
- 248—Cable Sands Pty. Ltd.; P.O. Box 12, Marble Bar; non-payment of rent.
- 249—Cable Sands Pty. Ltd.; P.O. Box 12, Marble Bar; non-payment of rent.
- 250—Cable Sands Pty. Ltd.; P.O. Box 12, Marble Bar; non-payment of rent.
- 251—J. A. Johnston & Sons Pty. Ltd.; G.P.O. Box X2292, Perth; non-payment of rent.
- 254—J. A. Johnston & Sons Pty. Ltd.; G.P.O. Box X2292, Perth; non-payment of rent.
- 255—Marshall, William; Slater, John; Shaw River; non-payment of rent.
- 256—Marshall, William; Slater, John; Shaw River; non-payment of rent.
- 257—Cable Sands Pty. Ltd.; P.O. Box 12, Marble Bar; non-payment of rent.
- 259—J. A. Johnston & Sons Pty. Ltd.; G.P.O. Box X2292, Perth; non-payment of rent.
- 261—J. A. Johnston & Sons Pty. Ltd.; G.P.O. Box X2292, Perth; non-payment of rent.
- 262—Cable Sands Pty. Ltd.; P.O. Box 12, Marble Bar; non-payment of rent.
- 265—Cable Sands Pty. Ltd.; P.O. Box 12, Marble Bar; non-payment of rent.
- 266—Cable Sands Pty. Ltd.; P.O. Box 12, Marble Bar; non-payment of rent.
- 267—Cable Sands Pty. Ltd.; P.O. Box 12, Marble Bar; non-payment of rent.
- 268—Cable Sands Pty. Ltd.; P.O. Box 12, Marble Bar; non-payment of rent.
- 269—Cable Sands Pty. Ltd.; P.O. Box 12, Marble Bar; non-payment of rent.
- 270—Cable Sands Pty. Ltd.; P.O. Box 12, Marble Bar; non-payment of rent.
- 276—Cable Sands Pty. Ltd.; P.O. Box 12, Marble Bar; non-payment of rent.
- 279—Cable Sands Pty. Ltd.; P.O. Box 12, Marble Bar; non-payment of rent.
- 280—Cable Sands Pty. Ltd.; P.O. Box 12, Marble Bar; non-payment of rent.
- 281—J. A. Johnston & Sons Pty. Ltd.; G.P.O. Box X2292, Perth; non-payment of rent.
- 282—J. A. Johnston & Sons Pty. Ltd.; G.P.O. Box X2292, Perth; non-payment of rent.
- 283—J. A. Johnston & Sons Pty. Ltd.; G.P.O. Box X2292, Perth; non-payment of rent.
- 284—J. A. Johnston & Sons Pty. Ltd.; G.P.O. Box X2292, Perth; non-payment of rent.

Dredging Claims.

- 14—Cable Sands Pty. Ltd.; P.O. Box 12, Marble Bar; non-payment of rent.
- 16—Cable Sands Pty. Ltd.; P.O. Box 12, Marble Bar; non-payment of rent.

- (8)—38558

- 532—Henderson, Elizabeth; Henderson, James Moffat; Henderson, James Raleigh; P.O. Box 27, Port Hedland; non-payment of rent.
- 533—Henderson, Elizabeth; Henderson, James Moffat; Henderson, James Raleigh; P.O. Box 27, Port Hedland; non-payment of rent.
- 534—J. A. Johnston & Sons Pty. Ltd.; G.P.O. Box X2292, Perth; non-payment of rent.
- 535—Cable Sands Pty. Ltd.; P.O. Box 12, Marble Bar; non-payment of rent.
- 536—J. A. Johnston & Sons Pty. Ltd.; G.P.O. Box X2292, Perth; non-payment of rent.
- 537—J. A. Johnston & Sons Pty. Ltd.; G.P.O. Box X2292, Perth; non-payment of rent.
- 538—J. A. Johnston & Sons Pty. Ltd.; G.P.O. Box X2292, Perth; non-payment of rent.
- 539—J. A. Johnston & Sons Pty. Ltd.; G.P.O. Box X2292, Perth; non-payment of rent.
- 540—J. A. Johnston & Sons Pty. Ltd.; G.P.O. Box X2292, Perth; non-payment of rent.
- 541—J. A. Johnston & Sons Pty. Ltd.; G.P.O. Box X2292, Perth; non-payment of rent.
- 542—J. A. Johnston & Sons Pty. Ltd.; G.P.O. Box X2292, Perth; non-payment of rent.
- 543—J. A. Johnston & Sons Pty. Ltd.; G.P.O. Box X2292, Perth; non-payment of rent.
- 546—Cable Sands Pty. Ltd.; P.O. Box 12, Marble Bar; non-payment of rent.
- 547—J. A. Johnston & Sons Pty. Ltd.; G.P.O. Box X2292, Perth; non-payment of rent.
- 548—J. A. Johnston & Sons Pty. Ltd.; G.P.O. Box X2292, Perth; non-payment of rent.
- 549—J. A. Johnston & Sons Pty. Ltd.; G.P.O. Box X2292, Perth; non-payment of rent.
- 550—J. A. Johnston & Sons Pty. Ltd.; G.P.O. Box X2292, Perth; non-payment of rent.
- 551—J. A. Johnston & Sons Pty. Ltd.; G.P.O. Box X2292, Perth; non-payment of rent.
- 552—J. A. Johnston & Sons Pty. Ltd.; G.P.O. Box X2292, Perth; non-payment of rent.
- 553—Goldrim Mining (Australia) Pty. Ltd.; 51 Queen Street, Melbourne, Vic.; non-payment of rent.
- 554—Goldrim Mining (Australia) Pty. Ltd.; 51 Queen Street, Melbourne, Vic.; non-payment of rent.
- 562—Cable Sands Pty. Ltd.; P.O. Box 12, Marble Bar; non-payment of rent.
- 563—Cable Sands Pty. Ltd.; P.O. Box 12, Marble Bar; non-payment of rent.
- 564—Cable Sands Pty. Ltd.; P.O. Box 12, Marble Bar; non-payment of rent.
- 565—Cable Sands Pty. Ltd.; P.O. Box 12, Marble Bar; non-payment of rent.
- 566—Cable Sands Pty. Ltd.; P.O. Box 12, Marble Bar; non-payment of rent.
- 567—Cable Sands Pty. Ltd.; P.O. Box 12, Marble Bar; non-payment of rent.
- 568—Cable Sands Pty. Ltd.; P.O. Box 12, Marble Bar; non-payment of rent.
- 569—Cable Sands Pty. Ltd.; P.O. Box 12, Marble Bar; non-payment of rent.
- 570—Cable Sands Pty. Ltd.; P.O. Box 12, Marble Bar; non-payment of rent.
- 571—Cable Sands Pty. Ltd.; P.O. Box 12, Marble Bar; non-payment of rent.
- 572—Cable Sands Pty. Ltd.; P.O. Box 12, Marble Bar; non-payment of rent.
- 573—Cable Sands Pty. Ltd.; P.O. Box 12, Marble Bar; non-payment of rent.
- 574—Cable Sands Pty. Ltd.; P.O. Box 12, Marble Bar; non-payment of rent.
- 575—Cable Sands Pty. Ltd.; P.O. Box 12, Marble Bar; non-payment of rent.
- 576—Cable Sands Pty. Ltd.; P.O. Box 12, Marble Bar; non-payment of rent.
- 584—Moolyella Tin Pty. Ltd.; P.O. Box 502, West Perth; non-payment of rent and no Miners Right.
- 585—Cable Sands Pty. Ltd.; P.O. Box 12, Marble Bar; non-payment of rent.
- 586—Cable Sands Pty. Ltd.; P.O. Box 12, Marble Bar; non-payment of rent.
- 614—Goldrim Mining (Australia) Pty. Ltd.; 51 Queen Street, Melbourne, Victoria; non-payment of rent.
- 665—Mallet, George Hillary; c/o Post Office, Marble Bar; non-payment of rent and no Miners Right.
- 666—Mallet, George Hillary; c/o Post Office, Marble Bar; non-payment of rent and no Miners Right.
- 672—Henderson, James Moffat; Henderson, James Raleigh; Henderson, Charles Brian; Henderson, Elizabeth; P.O. Box 27, Port Hedland; non-payment of rent.
- 698—Henderson, James Moffat; Henderson, James Raleigh; Henderson, Charles Brian; Henderson, Elizabeth; P.O. Box 27, Port Hedland; non-payment of rent.
- 700—Henderson, James Moffat; Henderson, James Raleigh; Henderson, Charles Brian; Henderson, Elizabeth; P.O. Box 27, Port Hedland; non-payment of rent.
- 706—Dorrington, Harry Barker; c/o Lavan & Walsh, G.P.O. Box F338, Perth; non-payment of rent and no Miners Right.
- Lee, Rupert Shelbourne; P.O. Box 42, Marble Bar; non-payment of rent and no Miners Right.
- 707—Moolyella Tin Pty. Ltd.; G.P.O. Box 502, West Perth; non-payment of rent and no Miners Right.
- 708—Moolyella Tin Pty. Ltd.; G.P.O. Box 502, West Perth; non-payment of rent and no Miners Right.
- 709—Moolyella Tin Pty. Ltd.; G.P.O. Box 502, West Perth; non-payment of rent and no Miners Right.
- 711—Cable Sands Pty. Ltd.; P.O. Box 12, Marble Bar; non-payment of rent.
- 712—Cable Sands Pty. Ltd.; P.O. Box 12, Marble Bar; non-payment of rent.
- 713—Moolyella Tin Pty. Ltd.; G.P.O. Box 502, West Perth; non-payment of rent.
- 714—J. A. Johnston & Sons Pty. Ltd.; G.P.O. Box X2292, Perth; non-payment of rent.
- 715—J. A. Johnston & Sons Pty. Ltd.; G.P.O. Box X2292, Perth; non-payment of rent.
- 716—J. A. Johnston & Sons Pty. Ltd.; G.P.O. Box X2292, Perth; non-payment of rent.
- 717—J. A. Johnston & Sons Pty. Ltd.; G.P.O. Box X2292, Perth; non-payment of rent.
- 719—Cable Sands Pty. Ltd.; P.O. Box 12, Marble Bar; non-payment of rent.
- 720—Moolyella Tin Pty. Ltd.; G.P.O. Box 502, West Perth; non-payment of rent.
- 721—Cable Sands Pty. Ltd.; P.O. Box 12, Marble Bar; non-payment of rent.
- 724—Moolyella Tin Pty. Ltd.; G.P.O. Box 502, West Perth; non-payment of rent.
- 725—Cable Sands Pty. Ltd.; P.O. Box 12, Marble Bar; non-payment of rent.
- 726—Dorrington, Harry Barker; c/- Lavan & Walsh, G.P.O. Box F338, Perth; non-payment of rent and no Miners Right.
- Lee, Rupert Shelbourne; P.O. Box 42, Marble Bar; non-payment of rent and no Miners Right.
- 728—Dorrington, Harry Barker; c/- Lavan & Walsh, G.P.O. Box F338, Perth; non-payment of rent and no Miners Right.
- Lee, Rupert Shelbourne; P.O. Box 42, Marble Bar; non-payment of rent and no Miners Right.
- 729—Dorrington, Harry Barker; c/- Lavan & Walsh, G.P.O. Box F338, Perth; non-payment of rent and no Miners Right.
- Lee, Rupert Shelbourne; P.O. Box 42, Marble Bar; non-payment of rent and no Miners Right.
- 730—Moolyella Tin Pty. Ltd.; G.P.O. Box 502, West Perth; non-payment of rent.
- 731—Moolyella Tin Pty. Ltd.; G.P.O. Box 502, West Perth; non-payment of rent.
- 732—McLeod, Donald William; P.O. Box 139, Port Hedland; non-payment of rent.
- 733—McLeod, Donald William; P.O. Box 139, Port Hedland; non-payment of rent.
- 734—Gnoeu, Tommy; P.O. Box 139, Port Hedland; non-payment of rent and no Miners Right.
- 735—Kurrala Kurrala, Jack; P.O. Box 139, Port Hedland; non-payment of rent and no Miners Right.
- 736—Moolyella Tin Pty. Ltd.; G.P.O. Box 502, West Perth; non-payment of rent.
- 737—Moolyella Tin Pty. Ltd.; G.P.O. Box 502, West Perth; non-payment of rent.

- 738—Moolyella Tin Pty. Ltd.; G.P.O. Box 502, West Perth; non-payment of rent.
- 739—Moolyella Tin Pty. Ltd.; G.P.O. Box 502, West Perth; non-payment of rent.
- 741—Dorrington, Harry Barker; c/- Lavan & Walsh, G.P.O. Box F338, Perth; non-payment of rent and no Miners Right.
Lee, Rupert Shelbourne; P.O. Box 42, Marble Bar; non-payment of rent and no Miners Right.
- 742—Dorrington, Harry Barker; c/- Lavan & Walsh, G.P.O. Box F338, Perth; non-payment of rent and no Miners Right.
Lee, Rupert Shelbourne; P.O. Box 42, Marble Bar; non-payment of rent and no Miners Right.
- 743—Dorrington, Harry Barker; c/- Lavan & Walsh, G.P.O. Box F338, Perth; non-payment of rent and no Miners Right.
Lee, Rupert Shelbourne; P.O. Box 42, Marble Bar; non-payment of rent and no Miners Right.
- 744—Dorrington, Harry Barker; c/- Lavan & Walsh, G.P.O. Box F338, Perth; non-payment of rent and no Miners Right.
Lee, Rupert Shelbourne; P.O. Box 42, Marble Bar; non-payment of rent and no Miners Right.
- 745—Dorrington, Harry Barker; c/- Lavan & Walsh, G.P.O. Box F338, Perth; non-payment of rent and no Miners Right.
Lee, Rupert Shelbourne; P.O. Box 42, Marble Bar; non-payment of rent and no Miners Right.
- 746—Dorrington, Harry Barker; c/- Lavan & Walsh, G.P.O. Box F338, Perth; non-payment of rent and no Miners Right.
Lee, Rupert Shelbourne; P.O. Box 42, Marble Bar; non-payment of rent and no Miners Right.
- 747—Dorrington, Harry Barker; c/- Lavan & Walsh, G.P.O. Box F338, Perth; non-payment of rent and no Miners Right.
Lee, Rupert Shelbourne; P.O. Box 42, Marble Bar; non-payment of rent and no Miners Right.
- 748—Dorrington, Harry Barker; c/- Lavan & Walsh, G.P.O. Box F338, Perth; non-payment of rent and no Miners Right.
Lee, Rupert Shelbourne; P.O. Box 42, Marble Bar; non-payment of rent and no Miners Right.
- 749—Cable Sands Pty. Ltd.; P.O. Box, 12, Marble Bar; non-payment of rent.
- 750—Moolyella Tin Pty. Ltd.; G.P.O. Box 502, West Perth; non-payment of rent.
- 751—Lee, Rupert Shelbourne, P.O. Box 42, Marble Bar; non-payment of Rent and no Miners Right.
Dorrington, Harry Barker; c/- Lavan & Walsh, G.P.O. Box F338, Perth; non-payment of rent and no Miners Right.
- 752—Lee, Rupert Shelbourne; P.O. Box 42, Marble Bar; non-payment of rent and no Miners Right.
Dorrington, Harry Barker; c/- Lavan & Walsh, G.P.O. Box F338, Perth; non-payment of rent and no Miners Right.
- 753—Lee, Rupert Shelbourne; P.O. Box 42, Marble Bar; non-payment of rent and no Miners Right.
Dorrington, Harry Barker; c/- Lavan & Walsh, G.P.O. Box F338, Perth; non-payment of rent and no Miners Right.
- 755—Cable Sands Pty. Ltd.; P.O. Box 12, Marble Bar; non-payment of rent.
- 756—Cable Sands Pty. Ltd.; P.O. Box 12, Marble Bar; non-payment of rent.
- 757—Cable Sands Pty. Ltd.; P.O. Box 12, Marble Bar; non-payment of rent.
- 758—Cable Sands Pty. Ltd.; P.O. Box 12, Marble Bar; non-payment of rent.
- 759—Cable Sands Pty. Ltd.; P.O. Box 12, Marble Bar; non-payment of rent.
- 761—Moolyella Tin Pty. Ltd.; G.P.O. Box 502, West Perth; non-payment of rent.
- 762—Cable Sands Pty. Ltd.; P.O. Box 12, Marble Bar; non-payment of rent.
- 763—Cable Sands Pty. Ltd.; P.O. Box 12, Marble Bar; non-payment of rent.
- 764—Cable Sands Pty. Ltd.; P.O. Box 12, Marble Bar; non-payment of rent.
- 765—Cable Sands Pty. Ltd.; P.O. Box 12, Marble Bar; non-payment of rent.
- 767—Cable Sands Pty. Ltd.; P.O. Box 12, Marble Bar; non-payment of rent.
- 770—Cable Sands Pty. Ltd.; P.O. Box 12, Marble Bar; non-payment of rent.
- 772—Cable Sands Pty. Ltd.; P.O. Box 12, Marble Bar; non-payment of rent.
- 773—Cable Sands Pty. Ltd.; P.O. Box 12, Marble Bar; non-payment of rent.
- 774—Cable Sands Pty. Ltd.; P.O. Box 12, Marble Bar; non-payment of rent.
- 775—Cable Sands Pty. Ltd.; P.O. Box 12, Marble Bar; non-payment of rent.
- 776—Cable Sands Pty. Ltd.; P.O. Box 12, Marble Bar; non-payment of rent.
- 777—Cable Sands Pty. Ltd.; P.O. Box 12, Marble Bar; non-payment of rent.
- 778—Cable Sands Pty. Ltd.; P.O. Box 12, Marble Bar; non-payment of rent.
- 779—Cable Sands Pty. Ltd.; P.O. Box 12, Marble Bar; non-payment of rent.
- 780—Cable Sands Pty. Ltd.; P.O. Box 12, Marble Bar; non-payment of rent.
- 783—Cable Sands Pty. Ltd.; P.O. Box 12, Marble Bar; non-payment of rent.
- 784—Cable Sands Pty. Ltd.; P.O. Box 12, Marble Bar; non-payment of rent.
- 785—Cable Sands Pty. Ltd.; P.O. Box 12, Marble Bar; non-payment of rent.
- 787—Mallett, George Hillary; c/- Post Office, Marble Bar; non-payment of rent and no Miners Right.
Stubbs, Maurice Trevor; c/- Post Office, Marble Bar; non-payment of rent.
- 788—Cable Sands Pty. Ltd.; P.O. Box 12, Marble Bar; non-payment of rent.
- 789—Moolyella Tin Pty. Ltd.; P.O. Box 502, West Perth; non-payment of rent.
- 790—Leslie, Robert Keith; c/- Post Office, Marble Bar; non-payment of rent.
- 791—Leslie, Robert Keith; c/- Post Office, Marble Bar; non-payment of rent.
- 795—Slater, John; Marshall, William; Shaw River; non-payment of rent.
- 796—McLeod, Donald William; P.O. Box 139, Port Hedland; non-payment of rent.
- 798—McLeod, Donald William; P.O. Box 139, Port Hedland; non-payment of rent.
- 800—J. A. Johnston & Sons Pty. Ltd.; G.P.O. Box X2292, Perth; non-payment of rent.
- 801—Cable Sands Pty. Ltd.; P.O. Box 12, Marble Bar; non-payment of rent.
- 803—Metal Traders (Australasia) Pty. Limited; P.O. Box 95, West Perth; non-payment of rent and no Miners Right.
Dorrington, Harry Barker; c/- Lavan & Walsh, G.P.O. Box F338, Perth; non-payment of rent and no Miners Right.
- 804—Metal Traders (Australasia) Pty. Limited; P.O. Box 95, West Perth; non-payment of rent and no Miners Right.
Dorrington, Harry Barker; c/- Lavan & Walsh, G.P.O. Box F338, Perth; non-payment of rent and no Miners Right.
- 806—Metal Traders (Australasia) Pty. Limited; P.O. Box 95, West Perth; non-payment of rent and no Miners Right.
Dorrington, Harry Barker; c/- Lavan & Walsh, G.P.O. Box F338, Perth; non-payment of rent and no Miners Right.
- 807—Metal Traders (Australasia) Pty. Limited; P.O. Box 95, West Perth; non-payment of rent and no Miners Right.
Dorrington, Harry Barker; c/- Lavan & Walsh, G.P.O. Box F338, Perth; non-payment of rent and no Miners Right.
- 808—Metal Traders (Australasia) Pty. Limited; P.O. Box 95, West Perth; non-payment of rent and no Miners Right.
Dorrington, Harry Barker; c/- Lavan & Walsh, G.P.O. Box F338, Perth; non-payment of rent and no Miners Right.
- 809—Cable Sands Pty. Ltd.; P.O. Box 12, Marble Bar; non-payment of rent.
- 810—Metal Traders (Australasia) Pty. Limited; P.O. Box 95, West Perth; non-payment of rent and no Miners Right.
Dorrington, Harry Barker; c/o Lavan & Walsh, G.P.O. Box F338, Perth; non-payment of rent and no Miners Right.

- 811—Metal Traders (Australasia) Pty. Limited; P.O. Box 95, West Perth; non-payment of rent and no Miners Right.
Dorrington, Harry Barker; c/o Lavan & Walsh, G.P.O. Box F338, Perth; non-payment of rent and no Miners Right.
- 814—Cable Sands Pty. Ltd.; P.O. Box 12, Marble Bar; non-payment of rent.
- 815—Cable Sands Pty. Ltd.; P.O. Box 12, Marble Bar; non-payment of rent.
- 816—Moolyella Tin Pty. Ltd.; G.P.O. Box 502, West Perth; non-payment of rent.
- 817—Cable Sands Pty. Ltd.; P.O. Box 12, Marble Bar; non-payment of rent.
- 818—Moolyella Tin Pty. Ltd.; G.P.O. Box 502, West Perth; non-payment of rent.
- 45/894—Cable Sands Pty. Ltd.; P.O. Box 12, Marble Bar; non-payment of rent.
- 45/944—Cable Sands Pty. Ltd.; P.O. Box 12, Marble Bar; non-payment of rent.
- 45/945—Cable Sands Pty. Ltd.; P.O. Box 12, Marble Bar; non-payment of rent.
- 45/947—Adamson, Derick Roy; P.O. Box 53, Marble Bar; non-payment of rent and no Miners Right.
- 45/948—Adamson, Derick Roy; P.O. Box 53, Marble Bar; non-payment of rent and no Miners Right.
- 45/949—Adamson, Derick Roy; P.O. Box 53, Marble Bar; non-payment of rent and no Miners Right.
- 45/950—Adamson, Derick Roy; P.O. Box 53, Marble Bar; non-payment of rent and no Miners Right.
- 45/951—Adamson, Derick Roy; P.O. Box 53, Marble Bar; non-payment of rent and no Miners Right.
- 45/952—Adamson, Derick Roy; P.O. Box 53, Marble Bar; non-payment of rent and no Miners Right.
- 45/953—Adamson, Derick Roy; P.O. Box 53, Marble Bar; non-payment of rent and no Miners Right.
- 45/954—Adamson, Derick Roy; P.O. Box 53, Marble Bar; non-payment of rent and no Miners Right.
- 45/955—Adamson, Derick Roy; P.O. Box 53, Marble Bar; non-payment of rent and no Miners Right.
- 45/958—Jaffrey, Owen Guy; 2243 Stanley Street, South Hedland; non-payment of rent.
- 45/959—Jaffrey, Owen Guy; 2243 Stanley Street, South Hedland; non-payment of rent.
- 45/960—Adamson, Derick Roy; P.O. Box 53, Marble Bar; non-payment of rent and no Miners Right.
- 45/961—Adamson, Derick Roy; P.O. Box 53, Marble Bar; non-payment of rent and no Miners Right.
- 45/962—Adamson, Derick Roy; P.O. Box 53, Marble Bar; non-payment of rent and no Miners Right.
- 45/963—Adamson, Derick Roy; P.O. Box 53, Marble Bar; non-payment of rent and no Miners Right.
- 45/964—Adamson, Derick Roy; P.O. Box 53, Marble Bar; non-payment of rent and no Miners Right.
- 45/965—Adamson, Derick Roy; P.O. Box 53, Marble Bar; non-payment of rent and no Miners Right.
- 45/966—Adamson, Derick Roy; P.O. Box 53, Marble Bar; non-payment of rent and no Miners Right.
- 45/967—Adamson, Derick Roy; P.O. Box 53, Marble Bar; non-payment of rent and no Miners Right.
- 45/968—Adamson, Derick Roy; P.O. Box 53, Marble Bar; non-payment of rent and no Miners Right.
- 45/969—Adamson, Derick Roy; P.O. Box 53, Marble Bar; non-payment of rent and no Miners Right.
- 45/970—Adamson, Derick Roy; P.O. Box 53, Marble Bar; non-payment of rent and no Miners Right.
- 45/974—Adamson, Derick Roy; P.O. Box 53, Marble Bar; non-payment of rent and no Miners Right.

Business Area.

- 126—Cable Sands Pty. Ltd.; P.O. Box 12, Marble Bar; non-payment of rent.
- 135—Kitchener Mining Corporation Ltd.; 16 St. George's Terrace, Perth; non-payment of rent and no Miners Right.
- 136—Jeffreys, John William; c/- Post Office, Marble Bar; non-payment of rent and no Miners Right.

Machinery Areas.

- 61—Cable Sands Pty. Ltd.; P.O. Box 12, Marble Bar; non-payment of rent.
- 73—Cable Sands Pty. Ltd.; P.O. Box 12, Marble Bar; non-payment of rent.
- 78—Cable Sands Pty. Ltd.; P.O. Box 12, Marble Bar; non-payment of rent.
- 83—Marshall, William; Slater, John; Shaw River; non-payment of rent.
- 84—Adamson, Derick Roy; P.O. Box 53, Marble Bar; non-payment of rent and no Miners Right.

Tailings Areas.

- 45/16—Marshall, William; Slater, John; Shaw River; non-payment of rent.

Garden Areas.

- 75—Hebbard, Bernard Hamilton; c/- Post Office Marble Bar; non-payment of rent.
- 81—Jeffreys, James Mitchell; c/- Post Office, Marble Bar; non-payment of rent and no Miners Right.

Garden Areas.

- 89—Welsh, Frank Henry; Yarrrie Station, via Marble Bar; non-payment of rent and no Miners Right.
- 90—Welsh, Helen Jean; Yarrrie Station, via Marble Bar; non-payment of rent and no Miners Right.
- 91—Coffin, William; c/o Post Office, Marble Bar; non-payment of rent.
- 92—Graves, Neil Anthony; c/o Post Office, Marble Bar; non-payment of rent.
- 94—Blunden, Kevin Earl; c/o Comet Mine, Marble Bar; non-payment of rent.
- 95—Forrest, William Gordon; c/o Post Office, Marble Bar; non-payment of rent and no Miners Right.
- 45/101—Ball, Wambie; P.O. Box 6, Marble Bar; non-payment of rent.
- 45/102—Hannen, Glendon Leonard; P.O. Box 12, Marble Bar; non-payment of rent.
- 45/103—Hannen, Glendon Leonard; P.O. Box 12, Marble Bar; non-payment of rent.

Quarrying Areas.

- 32—Stubbs, Donald Stuart; P.O. Box 93, Port Hedland; non-payment of rent.
- 35—Stubbs, Donald Stuart; P.O. Box 93, Port Hedland; non-payment of rent.
- 36—Welsh, Frank Henry; Yarrrie Station, via Marble Bar; non-payment of rent and no Miners Right.

Water Rights.

- 97—Cable Sands Pty. Ltd.; P.O. Box 12, Marble Bar; non-payment of rent.
- 98—Cable Sands Pty. Ltd.; P.O. Box 12, Marble Bar; non-payment of rent.
- 102—Johnston, John Albert; 6 Weld Court, Morley; non-payment of rent.
- 108—Cable Sands Pty. Ltd.; P.O. Box 12, Marble Bar; non-payment of rent.
- 109—Cable Sands Pty. Ltd.; P.O. Box 12, Marble Bar; non-payment of rent.
- 118—Cable Sands Pty. Ltd.; P.O. Box 12, Marble Bar; non-payment of rent.
- 119—Cable Sands Pty. Ltd.; P.O. Box 12, Marble Bar; non-payment of rent.
- 120—Cable Sands Pty. Ltd.; P.O. Box 12, Marble Bar; non-payment of rent.
- 121—Cable Sands Pty. Ltd.; P.O. Box 12, Marble Bar; non-payment of rent.
- 122—Cable Sands Pty. Ltd.; P.O. Box 12, Marble Bar; non-payment of rent.
- 123—Cable Sands Pty. Ltd.; P.O. Box 12, Marble Bar; non-payment of rent.

- 46/2088—Hutton, Graeme John; 5 Cambourne Street, City Beach; non-payment of rent.
- 46/2089—Hutton, Graeme John; 5 Cambourne Street, City Beach; non-payment of rent.
- 46/2090—Hutton, Graeme John; 5 Cambourne Street, City Beach; non-payment of rent.
- 46/2091—Hutton, Graeme John; 5 Cambourne Street, City Beach; non-payment of rent.
- 46/2092—Hutton, Graeme John; 5 Cambourne Street, City Beach; non-payment of rent.
- 46/2093—Hutton, Graeme John; 5 Cambourne Street, City Beach; non-payment of rent.
- 46/2094—Hutton, Graeme John; 5 Cambourne Street, City Beach; non-payment of rent.
- 46/2095—Hutton, Graeme John; 5 Cambourne Street, City Beach; non-payment of rent.
- 46/2096—Hutton, Graeme John; 5 Cambourne Street, City Beach; non-payment of rent.
- 46/2097—Hutton, Graeme John; 5 Cambourne Street, City Beach; non-payment of rent.
- 46/2098—Hutton, Graeme John; 5 Cambourne Street, City Beach; non-payment of rent.
- 46/2099—Hutton, Graeme John; 5 Cambourne Street, City Beach; non-payment of rent.
- 46/2100—Hutton, Graeme John; 5 Cambourne Street, City Beach; non-payment of rent.
- 46/2101—Hutton, Graeme John; 5 Cambourne Street, City Beach; non-payment of rent.
- 46/2102—Hutton, Graeme John; 5 Cambourne Street, City Beach; non-payment of rent.
- 46/2103—Hutton, Graeme John; 5 Cambourne Street, City Beach; non-payment of rent.
- 46/2106—Mining Advisers Pty. Limited; G.P.O. Box X2259, Perth; non-payment of rent.
- 46/2107—Mining Advisers Pty. Limited; G.P.O. Box X2259, Perth; non-payment of rent.

Dredging Claims.

- 35L—Jeppe, John Frederick Biccard; Hutton, Graeme John; 5 Cambourne Street, City Beach; non-payment of rent.

Garden Area.

- 28L—Stream, Thomas; c/- Post Office, Nullagine; non-payment of rent and no Miners Right.

Water Rights.

- 32L—Brady, John Joseph, Minister for Native Welfare; c/- Department of Community Welfare, 823 Wellington Street, Perth; non-payment of rent and no Miners Right.
- 44L—Brady, John Joseph, Minister for Native Welfare; c/- Department of Community Welfare, 823 Wellington Street, Perth; non-payment of rent and no Miners Right.

Mineral Claims.

- 232WP—McLeod, Donald William; P.O. Box 139, Port Hedland; non-payment of rent.
- 241WP—Bina, Sambo; Ankie, Leslie; c/- Post Office, Roebourne; non-payment of rent.
- 242WP—Bina, Sambo; Ankie, Leslie; c/- Post Office, Roebourne; non-payment of rent.
- 243WP—Bina, Sambo; Ankie, Leslie; c/- Post Office, Roebourne; non-payment of rent.
- 244WP—Bina, Sambo; Ankie, Leslie; c/- Post Office, Roebourne; non-payment of rent.
- 245WP—Bina, Sambo; Ankie, Leslie; c/- Post Office, Roebourne; non-payment of rent.

- 246WP—Bina, Sambo; Ankie, Leslie; c/- Post Office, Roebourne; non-payment of rent.
- 247WP—Bina, Sambo; Ankie, Leslie; c/- Post Office, Roebourne; non-payment of rent.
- 294WP—McLeod, Donald William; P.O. Box 139, Port Hedland; non-payment of rent.
- 305WP—Yule River Mining Pty. Ltd.; P.O. Box 192, Port Hedland; non-payment of rent.
- 313WP—Associated Minerals Pty. Ltd.; 200 St. George's Terrace, Perth; non-payment of rent.
- 330WP—McLeod, Donald William; P.O. Box 139, Port Hedland; non-payment of rent.
- 343WP—Aspinall, Stanley; P.O. Box 72, Wittenoom; non-payment of rent and no Miners Right.
- 344WP—Aspinall, Stanley; P.O. Box 72, Wittenoom; non-payment of rent and no Miners Right.
- 346WP—Cutbush, Ross Charles; P.O. Box 82, Wittenoom; non-payment of rent and no Miners Right.
- 347WP—Aspinall, Stanley; P.O. Box 72, Wittenoom; non-payment of rent and no Miners Right.

WEST PILBARA GOLDFIELD.

Marble Bar District.

Mineral Claims.

- 387WP—Dixon, John Knight; c/- Fell & Starkey, 5th Floor, Law Chambers, Perth; non-payment of rent.
- 408WP—Mitchell, Ronald Arthur; Aspinall, Stanley; c/- Post Office, Wittenoom; non-payment of rent and no Miners Right.
- 410WP—Dixon, John Knight; c/- Fell & Starkey, 5th Floor, Law Chambers, Perth; non-payment of rent.
- 411WP—Dixon, John Knight; c/- Fell & Starkey, 5th Floor, Law Chambers, Perth; non-payment of rent.
- 412WP—Dixon, John Knight; c/- Fell & Starkey, 5th Floor, Law Chambers, Perth; non-payment of rent.
- 417WP—Dixon, John Knight; c/- Fell & Starkey, 5th Floor, Law Chambers, Perth; non-payment of rent.
- 633WP—Dixon, John Knight; c/- Fell & Starkey, 5th Floor, Law Chambers, Perth; non-payment of rent.
- 634WP—Dixon, John Knight; c/- Fell & Starkey, 5th Floor, Law Chambers, Perth; non-payment of rent.
- 635WP—Dixon, John Knight; c/- Fell & Starkey, 5th Floor, Law Chambers, Perth; non-payment of rent.
- 644WP—Dixon, John Knight; c/- Fell & Starkey, 5th Floor, Law Chambers, Perth; non-payment of rent.
- 645WP—Dixon, John Knight; c/- Fell & Starkey, 5th Floor, Law Chambers, Perth; non-payment of rent.
- 646WP—Dixon, John Knight; c/- Fell & Starkey, 5th Floor, Law Chambers, Perth; non-payment of rent.
- 654WP—Scamander Mining Corporation N.L.; Suite 7, 49 Bay Street, Double Bay, N.S.W.; non-payment of rent.
- 655WP—Scamander Mining Corporation N.L.; Suite 7, 49 Bay Street, Double Bay, N.S.W.; non-payment of rent.
- 696WP—Dixon, John Knight; c/- Fell & Starkey, 5th Floor, Law Chambers, Cathedral Square, Perth; non-payment of rent.
- 720WP—Scamander Mining Corporation N.L.; Suite 7, 49 Bay Street, Double Bay, N.S.W.; non-payment of rent.
- 722WP—Scamander Mining Corporation N.L.; Suite 7, 49 Bay Street, Double Bay, N.S.W.; non-payment of rent.
- 724WP—Scamander Mining Corporation N.L.; Suite 7, 49 Bay Street, Double Bay, N.S.W.; non-payment of rent.
- 725WP—Scamander Mining Corporation N.L.; Suite 7, 49 Bay Street, Double Bay, N.S.W.; non-payment of rent.

- 726WP—Scamander Mining Corporation N.L.; Suite 7, 49 Bay Street, Double Bay, N.S.W.; non-payment of rent.
- 727WP—Scamander Mining Corporation N.L.; Suite 7, 49 Bay Street, Double Bay, N.S.W.; non-payment of rent.
- 729WP—Scamander Mining Corporation N.L.; Suite 7, 49 Bay Street, Double Bay, N.S.W.; non-payment of rent.
- 1262WP—Gray, Robert; P.O. Box 113, Port Hedland; non-payment of rent and no Miners Right.
- 1263WP—Gray, Robert; P.O. Box 113, Port Hedland; non-payment of rent and no Miners Right.
- 1264WP—Gray Robert; P.O. Box 113, Port Hedland; non-payment of rent and no Miners Right.
- 1315WP—Bamboo Creek Gold Mines No Liability; P.O. Box 192, Port Hedland; non-payment of rent.
Sack, Francis Roy; Sack, Ronald Francis; P.O. Box 192, Port Hedland; non-payment of rent and no Miners Right.
Adamson, Derick Roy; P.O. Box 53, Marble Bar; non-payment of rent and no Miners Right.
- 1316WP—Bamboo Creek Gold Mines No Liability; P.O. Box 192, Port Hedland; non-payment of rent.
Sack, Francis Roy; Sack, Ronald Francis; P.O. Box 192, Port Hedland; non-payment of rent and no Miners Right.
Adamson, Derick Roy; P.O. Box 53, Marble Bar; non-payment of rent and no Miners Right.
- 1317WP—Bamboo Creek Gold Mines No Liability; P.O. Box 192, Port Hedland; non-payment of rent.
Sack, Francis Roy; Sack, Ronald Francis; P.O. Box 192, Port Hedland; non-payment of rent and no Miners Right.
Adamson, Derick Roy; P.O. Box 53, Marble Bar; non-payment of rent and no Miners Right.
- 1659WP—Bamboo Creek Gold Mines No Liability; P.O. Box 192, Port Hedland; non-payment of rent.
- 1660WP—Bamboo Creek Gold Mines No Liability; P.O. Box 192, Port Hedland; non-payment of rent.
- 1661WP—Bamboo Creek Gold Mines No Liability; P.O. Box 192, Port Hedland; non-payment of rent.
- 1754WP—Trivett, Bruce Albert; 124 Terrace Road, Perth; non-payment of rent and no Miners Right.
Stove, John Strange; Woodbrook Station, via Roebourne; non-payment of rent.
- 1755WP—Trivett, Bruce Albert; 124 Terrace Road, Perth; non-payment of rent and no Miners Right.
Stove, John Strange; Woodbrook Station, via Roebourne; non-payment of rent.
- 1835WP—Bamboo Creek Gold Mines No Liability; P.O. Box 192, Port Hedland; non-payment of rent.
- 1836WP—Bamboo Creek Gold Mines No Liability; P.O. Box 192, Port Hedland; non-payment of rent.
- 1837WP—Bamboo Creek Gold Mines No Liability; P.O. Box 192, Port Hedland; non-payment of rent.
- 1838WP—Bamboo Creek Gold Mines No Liability; P.O. Box 192, Port Hedland; non-payment of rent.
- 1839WP—Bamboo Creek Gold Mines No Liability; P.O. Box 192, Port Hedland; non-payment of rent.
- 1840WP—Bamboo Creek Gold Mines No Liability; P.O. Box 192, Port Hedland; non-payment of rent.
- 1841WP—Bamboo Creek Gold Mines No Liability; P.O. Box 192, Port Hedland; non-payment of rent.
- 1842WP—Bamboo Creek Gold Mines No Liability; P.O. Box 192, Port Hedland; non-payment of rent.
- 1846WP—Bamboo Creek Gold Mines No Liability; P.O. Box 192, Port Hedland; non-payment of rent.
- 1847WP—Bamboo Creek Gold Mines No Liability; P.O. Box 192, Port Hedland; non-payment of rent.
- 1848WP—Bamboo Creek Gold Mines No Liability; P.O. Box 192, Port Hedland; non-payment of rent.
- 1849WP—Bamboo Creek Gold Mines No Liability; P.O. Box 192, Port Hedland; non-payment of rent.
- 1850WP—Bamboo Creek Gold Mines No Liability; P.O. Box 192, Port Hedland; non-payment of rent.
- 1851WP—Bamboo Creek Gold Mines No Liability; P.O. Box 192, Port Hedland; non-payment of rent.
- 1852WP—Bamboo Creek Gold Mines No Liability; P.O. Box 192, Port Hedland; non-payment of rent.
- 1853WP—Bamboo Creek Gold Mines No Liability; P.O. Box 192, Port Hedland; non-payment of rent.
- 1854WP—Bamboo Creek Gold Mines No Liability; P.O. Box 192, Port Hedland; non-payment of rent.
- 1855WP—Bamboo Creek Gold Mines No Liability; P.O. Box 192, Port Hedland; non-payment of rent.
- 1856WP—Bamboo Creek Gold Mines No Liability; P.O. Box 192, Port Hedland; non-payment of rent.
- 1857WP—Bamboo Creek Gold Mines No Liability; P.O. Box 192, Port Hedland; non-payment of rent.
- 1858WP—Bamboo Creek Gold Mines No Liability; P.O. Box 192, Port Hedland; non-payment of rent.
- 1859WP—Bamboo Creek Gold Mines No Liability; P.O. Box 192, Port Hedland; non-payment of rent.
- 1860WP—Bamboo Creek Gold Mines No Liability; P.O. Box 192, Port Hedland; non-payment of rent.
- 1861WP—Bamboo Creek Gold Mines No Liability; P.O. Box 192, Port Hedland; non-payment of rent.
- 1862WP—Bamboo Creek Gold Mines No Liability; P.O. Box 192, Port Hedland; non-payment of rent.
- 1863WP—Bamboo Creek Gold Mines No Liability; P.O. Box 192, Port Hedland; non-payment of rent.
- 1872WP—Bamboo Creek Gold Mines No Liability; P.O. Box 192, Port Hedland; non-payment of rent.
- 1873WP—Bamboo Creek Gold Mines No Liability; P.O. Box 192, Port Hedland; non-payment of rent.
- 1874WP—Bamboo Creek Gold Mines No Liability; P.O. Box 192, Port Hedland; non-payment of rent.
- 1875WP—Bamboo Creek Gold Mines No Liability; P.O. Box 192, Port Hedland; non-payment of rent.
- 1876WP—Bamboo Creek Gold Mines No Liability; P.O. Box 192, Port Hedland; non-payment of rent.
- 1877WP—Bamboo Creek Gold Mines No Liability; P.O. Box 192, Port Hedland; non-payment of rent.
- 1878WP—Bamboo Creek Gold Mines No Liability; P.O. Box 192, Port Hedland; non-payment of rent.
- 1879WP—Bamboo Creek Gold Mines No Liability; P.O. Box 192, Port Hedland; non-payment of rent.

- 1880WP—Bamboo Creek Gold Mines No Liability; P.O. Box 192, Port Hedland; non-payment of rent.
- 1881WP—Bamboo Creek Gold Mines No Liability; P.O. Box 192, Port Hedland; non-payment of rent.
- 1882WP—Bamboo Creek Gold Mines No Liability; P.O. Box 192, Port Hedland; non-payment of rent.
- 1883WP—Bamboo Creek Gold Mines No Liability; P.O. Box 192, Port Hedland; non-payment of rent.
- 1884WP—Bamboo Creek Gold Mines No Liability; P.O. Box 192, Port Hedland; non-payment of rent.
- 1885WP—Bamboo Creek Gold Mines No Liability; P.O. Box 192, Port Hedland; non-payment of rent.
- 1886WP—Bamboo Creek Gold Mines No Liability; P.O. Box 192, Port Hedland; non-payment of rent.
- 1887WP—Bamboo Creek Gold Mines No Liability; P.O. Box 192, Port Hedland; non-payment of rent.
- 1894WP—Bamboo Creek Gold Mines No Liability; P.O. Box 192, Port Hedland; non-payment of rent.
- 1896WP—Bamboo Creek Gold Mines No Liability; P.O. Box 192, Port Hedland; non-payment of rent.
- 1897WP—Bamboo Creek Gold Mines No Liability; P.O. Box 192, Port Hedland; non-payment of rent.
- 1898WP—Bamboo Creek Gold Mines No Liability; P.O. Box 192, Port Hedland; non-payment of rent.
- 1899WP—Bamboo Creek Gold Mines No Liability; P.O. Box 192, Port Hedland; non-payment of rent.
- 1900WP—Bamboo Creek Gold Mines No Liability; P.O. Box 192, Port Hedland; non-payment of rent.
- 1901WP—Bamboo Creek Gold Mines No Liability; P.O. Box 192, Port Hedland; non-payment of rent.
- 1902WP—Bamboo Creek Gold Mines No Liability; P.O. Box 192, Port Hedland; non-payment of rent.
- 1903WP—Bamboo Creek Gold Mines No Liability; P.O. Box 192, Port Hedland; non-payment of rent.
- 1904WP—Bamboo Creek Gold Mines No Liability; P.O. Box 192, Port Hedland; non-payment of rent.
- 1905WP—Bamboo Creek Gold Mines No Liability; P.O. Box 192, Port Hedland; non-payment of rent.
- 1906WP—Bamboo Creek Gold Mines No Liability; P.O. Box 192, Port Hedland; non-payment of rent.
- 1907WP—Bamboo Creek Gold Mines No Liability; P.O. Box 192, Port Hedland; non-payment of rent.
- 1908WP—Bamboo Creek Gold Mines No Liability; P.O. Box 192, Port Hedland; non-payment of rent.
- 1909WP—Bamboo Creek Gold Mines No Liability; P.O. Box 192, Port Hedland; non-payment of rent.
- 1910WP—Bamboo Creek Gold Mines No Liability; P.O. Box 192, Port Hedland; non-payment of rent.
- 1911WP—Bamboo Creek Gold Mines No Liability; P.O. Box 192, Port Hedland; non-payment of rent.
- 1912WP—Bamboo Creek Gold Mines No Liability; P.O. Box 192, Port Hedland; non-payment of rent.
- 1913WP—Bamboo Creek Gold Mines No Liability; P.O. Box 192, Port Hedland; non-payment of rent.
- 2215WP—Gianni, John; 5 Beverley Place, Cloverdale; non-payment of rent and no Miners Right.
- 2244WP—Australian Consolidated Minerals N.L.; 16 St. George's Terrace, Perth; non-payment of rent.
- 2245WP—Australian Consolidated Minerals N.L.; 16 St. George's Terrace, Perth; non-payment of rent.
- 2246WP—Australian Consolidated Minerals N.L.; 16 St. George's Terrace, Perth; non-payment of rent.
- 2252WP—Australian Consolidated Minerals N.L.; 16 St. George's Terrace, Perth; non-payment of rent.
- 2253WP—Australian Consolidated Minerals N.L.; 16 St. George's Terrace, Perth; non-payment of rent.
- 2254WP—Australian Consolidated Minerals N.L.; 16 St. George's Terrace, Perth; non-payment of rent.
- 2255WP—Australian Consolidated Minerals N.L.; 16 St. George's Terrace, Perth; non-payment of rent.
- 2256WP—Australian Consolidated Minerals N.L.; 16 St. George's Terrace, Perth; non-payment of rent.
- 2257WP—Australian Consolidated Minerals N.L.; 16 St. George's Terrace, Perth; non-payment of rent.
- 2258WP—Australian Consolidated Minerals N.L.; 16 St. George's Terrace, Perth; non-payment of rent.
- 2262WP—Australian Consolidated Minerals N.L.; 16 St. George's Terrace, Perth; non-payment of rent.
- 2263WP—Australian Consolidated Minerals N.L.; 16 St. George's Tce., Perth; non-payment of rent.
- 2264WP—Australian Consolidated Minerals N.L.; 16 St. George's Tce., Perth; non-payment of rent.
- 2267WP—Australian Consolidated Minerals N.L.; 16 St. George's Tce., Perth; non-payment of rent.
- 2268WP—Australian Consolidated Minerals N.L.; 16 St. George's Tce., Perth; non-payment of rent.
- 2269WP—Australian Consolidated Minerals N.L.; 16 St. George's Tce., Perth; non-payment of rent.
- 2362WP—Associated Minerals Pty. Ltd.; 200 St. George's Tce., Perth; non-payment of rent.
- 2363WP—Associated Minerals Pty. Ltd.; 200 St. George's Tce., Perth; non-payment of rent.
- 2426WP—Westate Mining Pty. Ltd.; 902 Albany Highway, East Victoria Park; non-payment of rent and no Miners Right.
- 2427WP—Westate Mining Pty. Ltd.; 902 Albany Highway, East Victoria Park; non-payment of rent and no Miners Right.
- 2444WP—Jaffrey, Owen Guy; 577 Albany Highway, Victoria Park; non-payment of rent. Bellairs, Robert Dower; Pacholli, Hazel; 577 Albany Highway, Victoria Park; non-payment of rent and no Miners Right.
- 2445WP—Jaffrey, Owen Guy; 577 Albany Highway, Victoria Park; non-payment of rent. Bellairs, Robert Dower; Pacholli, Hazel; 577 Albany Highway, Victoria Park; non-payment of rent and no Miners Right.
- 2446WP—Jaffrey, Owen Guy; 577 Albany Highway, Victoria Park; non-payment of rent. Bellairs, Robert Dower; Pacholli, Hazel; 577 Albany Highway, Victoria Park; non-payment of rent and no Miners Right.

- [illegible]

- 2873WP—Bamboo Creek Gold Mines No Liability; P.O. Box 192, Port Hedland; non-payment of rent.
Horizon Exploration Limited; P.O. Box 192, Port Hedland; non-payment of rent and no Miners Right.
- 2874WP—Bamboo Creek Gold Mines No Liability; P.O. Box 192, Port Hedland; non-payment of rent.
Horizon Exploration Limited; P.O. Box 192, Port Hedland; non-payment of rent and no Miners Right.
- 2875WP—Bamboo Creek Gold Mines No Liability; P.O. Box 192, Port Hedland; non-payment of rent.
Horizon Exploration Limited; P.O. Box 192, Port Hedland; non-payment of rent and no Miners Right.
- 2878WP—Bamboo Creek Gold Mines No Liability; P.O. Box 192, Port Hedland; non-payment of rent.
Horizon Exploration Limited; P.O. Box 192, Port Hedland; non-payment of rent and no Miners Right.
- 2879WP—Bamboo Creek Gold Mines No Liability; P.O. Box 192, Port Hedland; non-payment of rent.
Horizon Exploration Limited; P.O. Box 192, Port Hedland; non-payment of rent and no Miners Right.
- 2880WP—Bamboo Creek Gold Mines No Liability; P.O. Box 192, Port Hedland; non-payment of rent.
Horizon Exploration Limited; P.O. Box 192, Port Hedland; non-payment of rent and no Miners Right.
- 2881WP—Bamboo Creek Gold Mines No Liability; P.O. Box 192, Port Hedland; non-payment of rent.
Horizon Exploration Limited; P.O. Box 192, Port Hedland; non-payment of rent and no Miners Right.
- 2884WP—Bamboo Creek Gold Mines No Liability; P.O. Box 192, Port Hedland; non-payment of rent.
Horizon Exploration Limited; P.O. Box 192, Port Hedland; non-payment of rent and no Miners Right.
- 2885WP—Bamboo Creek Gold Mines No Liability; P.O. Box 192, Port Hedland; non-payment of rent.
Horizon Exploration Limited; P.O. Box 192, Port Hedland; non-payment of rent and no Miners Right.
- 2886WP—Bamboo Creek Gold Mines No Liability; P.O. Box 192, Port Hedland; non-payment of rent.
Horizon Exploration Limited; P.O. Box 192, Port Hedland; non-payment of rent and no Miners Right.
- 2887WP—Bamboo Creek Gold Mines No Liability; P.O. Box 192, Port Hedland; non-payment of rent.
Horizon Exploration Limited; P.O. Box 192, Port Hedland; non-payment of rent and no Miners Right.
- 2888WP—Bamboo Creek Gold Mines No Liability; P.O. Box 192, Port Hedland; non-payment of rent.
Horizon Exploration Limited; P.O. Box 192, Port Hedland; non-payment of rent and no Miners Right.
- 2980WP—Concorde Minerals Pty. Ltd.; G.P.O. Box H520, Perth; non-payment of rent.
- 2981WP—Concorde Minerals Pty. Ltd.; G.P.O. Box H520, Perth; non-payment of rent.
- 2982WP—Concorde Minerals Pty. Ltd.; G.P.O. Box H520, Perth; non-payment of rent.
- 2983WP—Concorde Minerals Pty. Ltd.; G.P.O. Box H520, Perth; non-payment of rent.
- 2984WP—Amoco Minerals Australia Company; 27 Burt Street, Boulder; non-payment of rent.
- 2985WP—Amoco Minerals Australia Company; 27 Burt Street, Boulder; non-payment of rent.
- 2986WP—Amoco Minerals Australia Company; 27 Burt Street, Boulder; non-payment of rent.
- 2987WP—Amoco Minerals Australia Company; 27 Burt Street, Boulder; non-payment of rent.
- 2988WP—Amoco Minerals Australia Company; 27 Burt Street, Boulder; non-payment of rent.
- 2989WP—Amoco Minerals Australia Company; 27 Burt Street, Boulder; non-payment of rent.
- 2990WP—Amoco Minerals Australia Company; 27 Burt Street, Boulder; non-payment of rent.
- 2991WP—Amoco Minerals Australia Company; 27 Burt Street, Boulder; non-payment of rent.
- 2992WP—Amoco Minerals Australia Company; 27 Burt Street, Boulder; non-payment of rent.
- 2993WP—Amoco Minerals Australia Company; 27 Burt Street, Boulder; non-payment of rent.
- 3035WP—Yule River Mining Pty. Ltd.; P.O. Box 192, Port Hedland; non-payment of rent.
- 3036WP—Yule River Mining Pty. Ltd.; P.O. Box 192, Port Hedland; non-payment of rent.
- 3042WP—Taylor, Alfred Ernest; 33 Alexander Drive, Mount Lawley; non-payment of rent and no Miners Right.
- 3069WP—Associated Minerals Pty. Ltd.; 200 St. George's Terrace, Perth; non-payment of rent.
- 3070WP—Associated Minerals Pty. Ltd.; 200 St. George's Terrace, Perth; non-payment of rent.
- 3071WP—Associated Minerals Pty. Ltd.; 200 St. George's Terrace, Perth; non-payment of rent.
- 3072WP—Associated Minerals Pty. Ltd.; 200 St. George's Terrace, Perth; non-payment of rent.
- 3073WP—Associated Minerals Pty. Ltd.; 200 St. George's Terrace, Perth; non-payment of rent.
- 3074WP—Associated Minerals Pty. Ltd.; 200 St. George's Terrace, Perth; non-payment of rent.
- 3075WP—Associated Minerals Pty. Ltd.; 200 St. George's Terrace, Perth; non-payment of rent.
- 3076WP—Associated Minerals Pty. Ltd.; 200 St. George's Terrace, Perth; non-payment of rent.
- 3077WP—Associated Minerals Pty. Ltd.; 200 St. George's Terrace, Perth; non-payment of rent.
- 3078WP—Associated Minerals Pty. Ltd.; 200 St. George's Terrace, Perth; non-payment of rent.
- 3079WP—Associated Minerals Pty. Ltd.; 200 St. George's Terrace, Perth; non-payment of rent.
- 3080WP—Associated Minerals Pty. Ltd.; 200 St. George's Terrace, Perth; non-payment of rent.
- 3121WP—Yule River Mining Pty. Ltd.; P.O. Box 192, Port Hedland; non-payment of rent.
- 3122WP—Yule River Mining Pty. Ltd.; P.O. Box 192, Port Hedland; non-payment of rent.

- 3123WP—Yule River Mining Pty. Ltd.; P.O. Box 192, Port Hedland; non-payment of rent.
- 3124WP—Yule River Mining Pty. Ltd.; P.O. Box 192, Port Hedland; non-payment of rent.
- 3125WP—Yule River Mining Pty. Ltd.; P.O. Box 192, Port Hedland; non-payment of rent.
- 3126WP—Yule River Mining Pty. Ltd.; P.O. Box 192, Port Hedland; non-payment of rent.
- 3127WP—Yule River Mining Pty. Ltd.; P.O. Box 192, Port Hedland; non-payment of rent.
- 3133WP—Yule River Mining Pty. Ltd.; P.O. Box 192, Port Hedland; non-payment of rent.
- 3134WP—Yule River Mining Pty. Ltd.; P.O. Box 192, Port Hedland; non-payment of rent.
- 3135WP—Yule River Mining Pty. Ltd.; P.O. Box 192, Port Hedland; non-payment of rent.
- 3136WP—Utah Development Company; 40 Richardson Street, West Perth; non-payment of rent.
- 3137WP—Utah Development Company; 40 Richardson Street, West Perth; non-payment of rent.
- 3138WP—Utah Development Company; 40 Richardson Street, West Perth; non-payment of rent.
- 3139WP—Utah Development Company; 40 Richardson Street, West Perth; non-payment of rent.
- 3141WP—Hover, Calvin William; Tonkin, Arthur Ian; Menzel, Roy; P.O. Box 39, Onslow; non-payment of rent and no Miners Right.
- 3190WP—Utah Development Company; 40 Richardson Street, West Perth; non-payment of rent.
- 3191WP—Utah Development Company; 40 Richardson Street, West Perth; non-payment of rent.
- 3192WP—Utah Development Company; 40 Richardson Street, West Perth; non-payment of rent.
- 3193WP—Utah Development Company; 40 Richardson Street, West Perth; non-payment of rent.
- 3194WP—Utah Development Company; 40 Richardson Street, West Perth; non-payment of rent.
- 3195WP—Utah Development Company; 40 Richardson Street, West Perth; non-payment of rent.
- 3196WP—Utah Development Company; 40 Richardson Street, West Perth; non-payment of rent.
- 3296WP—Conzinc Riotinto of Australia Limited; c/o W. A. Lindhe, G.P.O. Box A37, Perth; non-payment of rent.
- 3297WP—Conzinc Riotinto of Australia Limited; c/o W. A. Lindhe, G.P.O. Box A37, Perth; non-payment of rent.
- 3298WP—Conzinc Riotinto of Australia Limited; c/o W. A. Lindhe, G.P.O. Box A37, Perth; non-payment of rent.
- 3299WP—Conzinc Riotinto of Australia Limited; c/o W. A. Lindhe, G.P.O. Box A37, Perth; non-payment of rent.
- 3300WP—Conzinc Riotinto of Australia Limited; c/o W. A. Lindhe, G.P.O. Box A37, Perth; non-payment of rent.

Dredging Claims.

- 13WP—Thomas, Buda; P.O. Box 139, Port Hedland; non-payment of rent and no Miners Right.
- 14WP—Egan, Paddy; P.O. Box 139, Port Hedland; non-payment of rent and no Miners Right.

Water Right.

- 36WP—Aspinall, Stanley; c/o Post Office, Wittenoom; non-payment of rent and no Miners Right.

Business Areas.

- 200WP—Whim Creek Developments Pty. Ltd.; c/o Merry & Merry, Chartered Accountants, P.O. Box 7208, Cloisters Square, Perth; non-payment of rent.
- 202WP—Whim Creek Developments Pty. Ltd.; c/o Merry & Merry, Chartered Accountants, P.O. Box 7208, Cloisters Square, Perth; non-payment of rent.
- 220WP—Whim Creek Developments Pty. Ltd.; c/o Merry & Merry, Chartered Accountants, P.O. Box 7208, Cloisters Square, Perth; non-payment of rent.
- 221WP—Whim Creek Developments Pty. Ltd.; c/o Merry & Merry, Chartered Accountants, P.O. Box 7208, Cloisters Square, Perth; non-payment of rent.
- 222WP—Whim Creek Developments Pty. Ltd.; c/o Merry & Merry, Chartered Accountants, P.O. Box 7208, Cloisters Square, Perth; non-payment of rent.
- 225WP—Whim Creek Developments Pty. Ltd.; c/o Merry & Merry, Chartered Accountants, P.O. Box 7208, Cloisters Square, Perth; non-payment of rent.
- 226WP—Whim Creek Developments Pty. Ltd.; c/o Merry & Merry, Chartered Accountants, P.O. Box 7208, Cloisters Square, Perth; non-payment of rent.
- 47/227—Lennane, Noel Brkett; 11 Dorthey Street, Geraldton; no Miners Right.

Quarrying Areas.

- 16WP—Readymixed Concrete (W.A.) Pty. Ltd.; P.O. Box 20, Bentley; non-payment of rent.
- 47/45—Praznovsky, Eugene; c/o Karratha Taxi Services Pty. Ltd., P.O. Box 145, Karratha; non-payment of rent and no Miners Right.
- 47/46—Praznovsky, Eugene; c/o Karratha Taxi Services Pty. Ltd., P.O. Box 145, Karratha; non-payment of rent and no Miners Right.
- 47/47—Praznovsky, Eugene; c/- Karratha Taxi Services Pty. Ltd.; P.O. Box 145, Karratha; non-payment of rent and no Miners Right.
- 47/50—Praznovsky, Eugene; c/- Karratha Taxi Services Pty. Ltd.; P.O. Box 145, Karratha; non-payment of rent and no Miners Right.
- 47/51—Praznovsky, Eugene; c/- Karratha Taxi Services Pty. Ltd.; P.O. Box 145, Karratha; non-payment of rent and no Miners Right.
- 47/52—Praznovsky, Eugene; c/- Karratha Taxi Services Pty. Ltd.; P.O. Box 145, Karratha; non-payment of rent and no Miners Right.
- 47/53—Praznovsky, Eugene; c/- Karratha Taxi Services Pty. Ltd.; P.O. Box 145, Karratha; non-payment of rent and no Miners Right.
- 47/69—Bradford Kendall Ltd.; P.O. Box 288, Port Hedland; non-payment of rent.

MINING ACT, 1904.
(Regulation 180.)

Warden's Office,
Leonora, 6th May, 1974.

TAKE notice that it is the intention of the Warden of the Goldfield or Mineral Field mentioned hereunder, on the date mentioned, to issue out of the Warden's Court an order authorising the cancellation of registration of the undermentioned Mining Tenements in accordance with Regulation 180 of the Mining Act, 1904. An order may issue in the absence of the registered holder, but should he desire to object to such order he must, before the date mentioned, lodge at the Warden's Office an objection containing the grounds of such objections, and, on the date mentioned, the Warden will proceed to hear and determine the same, in accordance with the evidence then submitted.

D. T. HOWE,
Warden.

To be heard at the Warden's Court, Leonora, on Wednesday, the 3rd day of July, 1974.

No.; Name of Registered Holder; Address; Reason for Cancellation.

EAST MURCHISON GOLDFIELD.

Lawlers District.

Mineral Claims.

- 82—Cock William Alfred, Estate of; C/- Official Receiver in Bankruptcy, Box H 536, Perth; non-payment of rent.
- 83—Cock William Alfred, Estate of; C/- Official Receiver in Bankruptcy, Box H 536, Perth; non-payment of rent.
- 117—Spargos Reward Gold Mines (1935) N.L.; 528 Hannan Street, Kalgoorlie; non-payment of rent and no Miners Right.
- 131—Spargos Reward Gold Mines (1935) N.L.; 528 Hannan Street, Kalgoorlie; non-payment of rent and no Miners Right.
- 135—Spargos Reward Gold Mines (1935) N.L.; 528 Hannan Street, Kalgoorlie; non-payment of rent and no Miners Right.
- 225—Cullen, Peter Francis Matthew; Weebo Station, Leonora; non-payment of rent and no Miners Right.
Money, John Robert Venn; Weebo Station, Leonora; non-payment of rent.
Money, Brian Alexander Langtry Venn; Weebo Station, Leonora; non-payment of rent.
- 249—Cullen, Peter Francis Matthew; Weebo Station, Leonora; non-payment of rent and no Miners Right.
Money, John Robert Venn; Weebo Station, Leonora; non-payment of rent.
Money, Brian Alexander Langtry Venn; Weebo Station, Leonora; non-payment of rent.
- 520—Marsh, Donald George; 31 Stinton Street, Mandurah; non-payment of rent and no Miners Right.
Harrison, Trevor John; 17 Leigh Street, Mandurah; non-payment of rent.
- 902A—Hughson, Peter James; Post Office, Leonora; non-payment of rent and no Miners Right.
Epis, James Leslie; Post Office, Leonora; non-payment of rent.
Cominelli, Andrew Peter; 406 Fulham Street, Cloverdale; non-payment of rent.
Sage, Russel William; Post Office, Leonora; non-payment of rent.
- 903—Hughson, Peter James; Post Office, Leonora; non-payment of rent and no Miners Right.
Epis, James Leslie; Post Office, Leonora; non-payment of rent.
Cominelli, Andrew Peter; 406 Fulham Street, Cloverdale; non-payment of rent.
Sage, Russel William; Post Office, Leonora; non-payment of rent.
- 904—Hughson, Peter James; Post Office, Leonora; non-payment of rent and no Miners Right.
Epis, James Leslie; Post Office, Leonora; non-payment of rent.
Cominelli, Andrew Peter; 406 Fulham Street, Cloverdale; non-payment of rent.
Sage, Russel William; Post Office, Leonora; non-payment of rent and no Miners Right.
- 905—Hughson Peter James; Post Office, Leonora; non-payment of rent and no Mines Right.
Epis, James Leslie; Post Office, Leonora; non-payment of rent.
Cominelli, Andrew Peter; 406 Fulham Street, Cloverdale; non-payment of rent.
Sage, Russel William; Post Office, Leonora; non-payment of rent.
- 906—Hughson, Peter James; Post Office, Leonora; non-payment of rent and no Miners Right.
Epis, James Leslie; Post Office, Leonora; non-payment of rent.
Cominelli, Andrew Peter; 406 Fulham Street, Cloverdale; non-payment of rent.
Sage, Russel William; Post Office, Leonora; non-payment of rent.
- 907—Hughson, Peter James; Post Office, Leonora; non-payment of rent and no Miners Right.
Epis, James Leslie; Post Office, Leonora; non-payment of rent.
Cominelli, Andrew Peter; 406 Fulham Street, Cloverdale; non-payment of rent.
Sage, Russel William; Post Office, Leonora; non-payment of rent.
- 908—Hughson, Peter James; Post Office, Leonora; non-payment of rent and no Miners Right.
Epis, James Leslie; Post Office, Leonora; non-payment of rent.
Cominelli, Andrew Peter; 406 Fulham Street, Cloverdale; non-payment of rent.
Sage, Russel William; Post Office, Leonora; non-payment of rent.
- 1826—Schiller, Edward Alexander; 23 Riverview Street, South Perth; non-payment of rent and no Miners Right.
- 1827—Schiller, Edward Alexander; 23 Riverview Street, South Perth; non-payment of rent and no Miners Right.
- 1828—Schiller, Edward Alexander; 23 Riverview Street, South Perth; non-payment of rent and no Miners Right.
- 1829—Schiller, Edward Alexander; 23 Riverview Street, South Perth; non-payment of rent and no Miners Right.
- 1830—Schiller, Edward Alexander; 23 Riverview Street, South Perth; non-payment of rent and no Miners Right.
- 1297—Hawkstone Minerals Limited; G.P.O. Box W 2086, Perth; non-payment of rent.
- 1298—Hawkstone Minerals Limited; G.P.O. Box W 2086, Perth; non-payment of rent.
- 1299—Hawkstone Minerals Limited; G.P.O. Box W 2086, Perth; non-payment of rent.
- 1300—Hawkstone Minerals Limited; G.P.O. Box W 2086, Perth; non-payment of rent.
- 1349—Kia Ora Gold Corporation N.L.; P.O. Box 151, Southern Cross; non-payment of rent and no Miners Right.
- 1352—Kia Ora Gold Corporation N.L.; P.O. Box 151, Southern Cross; non-payment of rent and no Miners Right.
Gippsland Miners N.L.; Law Chambers, Cathedral Avenue, Perth; non-payment of rent and no Miners Right.
- 1528—Kingsway Minerals N.L.; 350 Port Hacking Road, Caringbah; non-payment of rent and no Miners Right.
- 1529—Kingsway Minerals N.L.; 350 Port Hacking Road, Caringbah; non-payment of rent and no Miners Right.
- 1825—Schiller, Edward Alexander; G.P.O. Box U 1958, Perth; non-payment of rent and no Miners Right.
- 36/1989—Kingsway Minerals N.L.; 350 Port Hacking Road, Caringbah; non-payment of rent and no Miners Right.
- 36/2143—Morgan Brokerage Pty. Ltd.; 36 Kings Park Road, West Perth; non-payment of rent.

- 36/3295—Marsh, Donald George; 31 Stinton Street, Mandurah; non-payment of rent and no Miners Right.
Leaver, Charles William; Post Office, Leonora; non-payment of rent.
- 36/3296—Marsh, Donald George; 31 Stinton Street, Mandurah; non-payment of rent and no Miners Right.
Leaver, Charles William; Post Office, Leonora; non-payment of rent.
- 36/3298A—Spargos Exploration N.L.; P.O. Box 427, Kalgoorlie; non-payment of rent.
- 36/3299—Money, John Robert Venn; Weebo Station, Leonora; non-payment of rent.
- 36/3300—Money, John Robert Venn; Weebo Station, Leonora; non-payment of rent.
- 36/3301—Freeman, Frank Douglas; 68 Marine Terrace, Fremantle; non-payment of rent and no Miners Right.
Cutler, Alexander Bertram; 226 Hay Street, Subiaco; non-payment of rent and no Miners Right.
- 36/3302—Freeman, Frank Douglas; 68 Marine Terrace, Fremantle; non-payment of rent and no Miners Right.
Cutler, Alexander Bertram; 226 Hay Street, Subiaco; non-payment of rent and no Miners Right.
- 36/3309—Epis, James Leslie; Post Office, Leonora; non-payment of rent.
- 36/3310—Freeman, Frank Douglas; 68 Marine Terrace, Fremantle; non-payment of rent and no Miners Right.
Cutler, Alexander Bertram; 226 Hay Street, Subiaco; non-payment of rent and no Miners Right.
- 36/3311—Freeman, Frank Douglas; 68 Marine Terrace, Fremantle; non-payment of rent and no Miners Right.
Cutler, Alexander Bertram; 226 Hay Street, Subiaco; non-payment of rent and no Miners Right.
- 36/3312—Freeman, Frank Douglas; 68 Marine Terrace, Fremantle; non-payment of rent and no Miners Right.
Cutler, Alexander Bertram; 226 Hay Street, Subiaco; non-payment of rent and no Miners Right.
- Water Right.
- 101—White, Noel Francis William; Leinster Downs Station, Leonora; non-payment of rent.

MT. MARGARET GOLDFIELD.

Mt. Malcolm District.

Mineral Claims.

- 8C—Sullivan, Mervyn Ross; Post Office, Leonora; non-payment of rent.
Murray, Donald Robert; Post Office, Leonora; non-payment of rent.
Detz, William Dean; Post Office, Leonora; non-payment of rent.
Gray, Frank; Post Office, Leonora; non-payment of rent.
- 9C—Sullivan, Mervyn Ross; Post Office, Leonora; non-payment of rent.
Murray, Donald Robert; Post Office, Leonora; non-payment of rent.
Detz, William Dean; Post Office, Leonora; non-payment of rent.
Gray, Frank; Post Office, Leonora; non-payment of rent.
- 29C—Western Mining Corporation Limited; P.O. Box 71, Kalgoorlie; non-payment of rent.
- 30C—Western Mining Corporation Limited; P.O. Box 71, Kalgoorlie; non-payment of rent.
- 31C—Western Mining Corporation Limited; P.O. Box 71, Kalgoorlie; non-payment of rent.
- 32C—Western Mining Corporation Limited; P.O. Box 71, Kalgoorlie; non-payment of rent.
- 33C—Western Mining Corporation Limited; P.O. Box 71, Kalgoorlie; non-payment of rent.
- 75C—Western Mining Corporation Limited; P.O. Box 71, Kalgoorlie; non-payment of rent.
- 76C—Western Mining Corporation Limited; P.O. Box 71, Kalgoorlie; non-payment of rent.
- 77C—Western Mining Corporation Limited; P.O. Box 71, Kalgoorlie; non-payment of rent.
- 78C—Western Mining Corporation Limited; P.O. Box 71, Kalgoorlie; non-payment of rent.
- 79C—Western Mining Corporation Limited; P.O. Box 71, Kalgoorlie; non-payment of rent.
- 80C—Western Mining Corporation Limited; P.O. Box 71, Kalgoorlie; non-payment of rent.
- 81C—Western Mining Corporation Limited; P.O. Box 71, Kalgoorlie; non-payment of rent.
- 84C—Western Mining Corporation Limited; P.O. Box 71, Kalgoorlie; non-payment of rent.
- 85C—Western Mining Corporation Limited; P.O. Box 71, Kalgoorlie; non-payment of rent.
- 113C—Nickel Mines Limited; 2 Railway Parade, Burwood; non-payment of rent and no Miners Right.
- 195C—Hill 50 Consolidated N.L.; 4th Floor, 524 Hay Street, Perth; non-payment of rent.
- 162C—Hill 50 Consolidated N.L.; 4th Floor, 524 Hay Street, Perth; non-payment of rent.
- 168C—Hill 50 Consolidated N.L.; 4th Floor, 524 Hay Street, Perth; non-payment of rent.
- 169C—Hill 50 Consolidated N.L.; 4th Floor, 524 Hay Street, Perth; non-payment of rent.
- 170C—Hill 50 Consolidated N.L.; 4th Floor, 524 Hay Street, Perth; non-payment of rent.
- 171C—Hill 50 Consolidated N.L.; 4th Floor, 524 Hay Street, Perth; non-payment of rent.
- 186C—Sullivan, Mervyn Ross; Post Office, Leonora; non-payment of rent.
Murray, Donald Robert; Post Office, Leonora; non-payment of rent.
Detz, William Dean; Post Office Leonora; non-payment of rent.
- 187C—Sullivan, Mervyn Ross; Post Office, Leonora; non-payment of rent.
Murray, Donald Robert; Post Office, Leonora; non-payment of rent.
Detz, William Dean; Post Office Leonora; non-payment of rent.
- 343C—Western Mining Corporation Limited; P.O. Box 71, Kalgoorlie; non-payment of rent.
- 344C—Western Mining Corporation Limited; P.O. Box 71, Kalgoorlie; non-payment of rent.
- 345C—Western Mining Corporation Limited; P.O. Box 71, Kalgoorlie; non-payment of rent.
- 346C—Western Mining Corporation Limited; P.O. Box 71, Kalgoorlie; non-payment of rent.
- 347C—Western Mining Corporation Limited; P.O. Box 71, Kalgoorlie; non-payment of rent.
- 348C—Western Mining Corporation Limited; P.O. Box 71, Kalgoorlie; non-payment of rent.
- 369C—Cullen, Peter Francis Matthew; Weebo Station; Leonora; non-payment of rent.
Money, John Robert Venn; Weebo Station, Leonora; non-payment of rent.
Money, Brian Alexander Langtry Venn; Weebo Station, Leonora; non-payment of rent.
- 370C—Cullen, Peter Francis Matthew; Weebo Station; Leonora; non-payment of rent.
Money, John Robert Venn; Weebo Station, Leonora; non-payment of rent.
Money, Brian Alexander Langtry Venn; Weebo Station, Leonora; non-payment of rent.

- [illegible]

- 2852C—Devine, Geoffrey Christopher; Melrose Station, Leonora; non-payment of rent and no Miners Right.
- 2853C—Devine, Geoffrey Christopher; Melrose Station, Leonora; non-payment of rent and no Miners Right.
- 2854C—Lancaster, Arnold Murrell; 3 Sundercombe Street, Osborne Park; non-payment of rent and no Miners Right.
- 2855C—Lancaster, Arnold Murrell; 3 Sundercombe Street, Osborne Park; non-payment of rent and no Miners Right.
- 2856C—Lancaster, Arnold Murrell; 3 Sundercombe Street, Osborne Park; non-payment of rent and no Miners Right.
- 2857C—Lancaster, Arnold Murrell; 3 Sundercombe Street, Osborne Park; non-payment of rent and no Miners Right.
- 2858C—Lancaster, Arnold Murrell; 3 Sundercombe Street, Osborne Park; non-payment of rent and no Miners Right.
- 2859C—Lancaster, Arnold Murrell; 3 Sundercombe Street, Osborne Park; non-payment of rent and no Miners Right.
- 2860C—Lancaster, Arnold Murrell; 3 Sundercombe Street, Osborne Park; non-payment of rent and no Miners Right.
- 2861C—Lancaster, Arnold Murrell; 3 Sundercombe Street, Osborne Park; non-payment of rent and no Miners Right.
- 2862C—Lancaster, Arnold Murrell; 3 Sundercombe Street, Osborne Park; non-payment of rent and no Miners Right.
- 2863C—Lancaster, Arnold Murrell; 3 Sundercombe Street, Osborne Park; non-payment of rent and no Miners Right.
- 2864C—Lancaster, Arnold Murrell; 3 Sundercombe Street, Osborne Park; non-payment of rent and no Miners Right.
- 2865C—Lancaster, Arnold Murrell; 3 Sundercombe Street, Osborne Park; non-payment of rent and no Miners Right.
- 2866C—Lancaster, Arnold Murrell; 3 Sundercombe Street, Osborne Park; non-payment of rent and no Miners Right.
- 37/3836—Lone Star Exploration N.L.; 51 Howe Street, Osborne Park; non-payment of rent and no Miners Right.
- 37/3852—Lone Star Exploration N.L.; 51 Howe Street, Osborne Park; non-payment of rent and no Miners Right.
- 37/3853—Lone Star Exploration N.L.; 51 Howe Street, Osborne Park; non-payment of rent and no Miners Right.
- 37/3919—Lone Star Exploration N.L.; 51 Howe Street, Osborne Park; non-payment of rent and no Miners Right.
- 37/3920—Lone Star Exploration N.L.; 51 Howe Street, Osborne Park; non-payment of rent and no Miners Right.
- 37/3942A—Spargos Exploration N.L.; P.O. Box 427, Kalgoorlie; non-payment of rent.
- 37/3981—Lone Star Exploration N.L.; 51 Howe Street, Osborne Park; non-payment of rent and no Miners Right.
- 37/3982—Lone Star Exploration N.L.; 51 Howe Street, Osborne Park; non-payment of rent and no Miners Right.
- 37/4250—Reed, David John; Palace Chambers, Kalgoorlie; non-payment of rent and no Miners Right.
Foxton Alan John; Palace Chambers, Kalgoorlie; non-payment of rent and no Miners Right.
- 37/4251—Reed, David John; Palace Chambers, Kalgoorlie; non-payment of rent and no Miners Right.
Foxton, Alan John; Palace Chambers, Kalgoorlie; non-payment of rent and no Miners Right.
- 37/4252—Reed, David John; Palace Chambers, Kalgoorlie; non-payment of rent and no Miners Right.
Foxton, Alan John; Palace Chambers, Kalgoorlie; non-payment of rent and no Miners Right.

- 37/4253—Reed, David John; Palace Chambers, Kalgoorlie; non-payment of rent and no Miners Right.
Foxton, Alan John; Palace Chambers, Kalgoorlie; non-payment of rent and no Miners Right.
- 37/4254—Reed, David John; Palace Chambers, Kalgoorlie; non-payment of rent and no Miners Right.
Foxton, Alan John; Palace Chambers, Kalgoorlie; non-payment of rent and no Miners Right.
- 37/4267—Mt. Madley Mineral Exploration Ltd.; P.O. Box 527, Kalgoorlie; non-payment of rent and no Miners Right.
- 37/4356—Taylor, Mary Smith; 75 Blackbutt Avenue, Pennant Hills; non-payment of rent.

Water Rights.

- 203C—McLure, James Colin; Tarmoola Station, Leonora; non-payment of rent and no Miners Right.
McLure, Joyce; Tarmoola Station, Leonora; non-payment of rent and no Miners Right.
- Hyman, Samuel; Tarmoola Station, Leonora; non-payment of rent and no Miners Right.
- Hyman, Betty; Tarmoola Station, Leonora; non-payment of rent and no Miners Right.
- Oldham, Robert Russell; 1A Clarendon Street, Cottesloe; non-payment of rent and no Miners Right.
- Oldham, Mary Shenton; 1A Clarendon Street, Cottesloe; non-payment of rent and no Miners Right.
- 219C—Hadfield, Neil Winton; Post Office, Leonora; non-payment of rent.

Mt. Margaret District.

Mineral Claims.

- 38T—Utah Development Company; 40 Richardson Street, West Perth; non-payment of rent.
- 39T—Utah Development Company; 40 Richardson Street, West Perth; non-payment of rent.
- 40T—Utah Development Company; 40 Richardson Street, West Perth; non-payment of rent.
- 41T—Utah Development Company; 40 Richardson Street, West Perth; non-payment of rent.
- 42T—Utah Development Company; 40 Richardson Street, West Perth; non-payment of rent.
- 43T—Utah Development Company; 40 Richardson Street, West Perth; non-payment of rent.
- 44T—Utah Development Company; 40 Richardson Street, West Perth; non-payment of rent.
- 45T—Utah Development Company; 40 Richardson Street, West Perth; non-payment of rent.
- 46T—Utah Development Company; 40 Richardson Street, West Perth; non-payment of rent.
- 47T—Utah Development Company; 40 Richardson Street, West Perth; non-payment of rent.
- 48T—Utah Development Company; 40 Richardson Street, West Perth; non-payment of rent.
- 49T—Utah Development Company; 40 Richardson Street, West Perth; non-payment of rent.
- 54T—Utah Development Company; 40 Richardson Street, West Perth; non-payment of rent.
- 55T—Utah Development Company; 40 Richardson Street, West Perth; non-payment of rent.
- 72T—Utah Development Company; 40 Richardson Street, West Perth; non-payment of rent.
- 73T—Utah Development Company; 40 Richardson Street, West Perth; non-payment of rent.
- 78T—Utah Development Company; 40 Richardson Street, West Perth; non-payment of rent.
- 89T—Utah Development Company; 40 Richardson Street, West Perth; non-payment of rent.
- 90T—Utah Development Company; 40 Richardson Street, West Perth; non-payment of rent.
- 91T—Utah Development Company; 40 Richardson Street, West Perth; non-payment of rent.
- 92T—Utah Development Company; 40 Richardson Street, West Perth; non-payment of rent.
- 93T—Utah Development Company; 40 Richardson Street, West Perth; non-payment of rent.
- 181T—Utah Development Company; 40 Richardson Street, West Perth; non-payment of rent.

- 182T—Utah Development Company; 40 Richardson Street, West Perth; non-payment of rent.
- 183T—Utah Development Company; 40 Richardson Street, West Perth; non-payment of rent.
- 215T—Utah Development Company; 40 Richardson Street, West Perth; non-payment of rent.
- 216T—Utah Development Company; 40 Richardson Street, West Perth; non-payment of rent.
- 217T—Utah Development Company; 40 Richardson Street, West Perth; non-payment of rent.
- 218T—Utah Development Company; 40 Richardson Street, West Perth; non-payment of rent.
- 223T—Utah Development Company; 40 Richardson Street, West Perth; non-payment of rent.
- 224T—Utah Development Company; 40 Richardson Street, West Perth; non-payment of rent.
- 225T—Utah Development Company; 40 Richardson Street, West Perth; non-payment of rent.
- 226T—Utah Development Company; 40 Richardson Street, West Perth; non-payment of rent.
- 227T—Utah Development Company; 40 Richardson Street, West Perth; non-payment of rent.
- 228T—Utah Development Company; 40 Richardson Street, West Perth; non-payment of rent.
- 229T—Utah Development Company; 40 Richardson Street, West Perth; non-payment of rent.
- 230T—Utah Development Company; 40 Richardson Street, West Perth; non-payment of rent.
- 232T—Utah Development Company; 40 Richardson Street, West Perth; non-payment of rent.
- 233T—Utah Development Company; 40 Richardson Street, West Perth; non-payment of rent.
- 234T—Utah Development Company; 40 Richardson Street, West Perth; non-payment of rent.
- 250T—Utah Development Company; 40 Richardson Street, West Perth; non-payment of rent.
- 251T—Utah Development Company; 40 Richardson Street, West Perth; non-payment of rent.
- 352T—Murray, Thomas; Post Office, Laverton; non-payment of rent.
Watson, Martin; Post Office, Laverton; non-payment of rent.
Greenwood, John; Post Office, Laverton; non-payment of rent.
- 353T—Murray, Thomas; Post Office, Laverton; non-payment of rent.
Watson, Martin; Post Office, Laverton; non-payment of rent.
Greenwood, John; Post Office, Laverton; non-payment of rent.
- 354T—Murray, Thomas; Post Office, Laverton; non-payment of rent.
Watson, Martin; Post Office, Laverton; non-payment of rent.
Greenwood, John; Post Office, Laverton; non-payment of rent.
- 355T—Murray, Thomas; Post Office, Laverton; non-payment of rent.
Watson, Martin; Post Office, Laverton; non-payment of rent.
Greenwood, John; Post Office, Laverton; non-payment of rent.
- 356T—Harmanis, Louis; 9 Banool Crescent, City Beach; non-payment of rent and no Miners Right.
- 357T—Harmanis, Louis; 9 Banool Crescent, City Beach; non-payment of rent and no Miners Right.
- 358T—Harmanis, Louis; 9 Banool Crescent, City Beach; non-payment of rent and no Miners Right.
- 359T—Harmanis, Louis; 9 Banool Crescent, City Beach; non-payment of rent and no Miners Right.
- 360T—Harmanis, Louis; 9 Banool Crescent, City Beach; non-payment of rent and no Miners Right.
- 361T—Harmanis, Louis; 9 Banool Crescent, City Beach; non-payment of rent and no Miners Right.
- 362T—Harmanis, Louis; 9 Banool Crescent, City Beach; non-payment of rent and no Miners Right.
- 363T—Harmanis, Louis; 9 Banool Crescent, City Beach; non-payment of rent and no Miners Right.
- 367T—Harmanis, Louis; 9 Banool Crescent, City Beach; non-payment of rent and no Miners Right.
- 368T—Harmanis, Louis; 9 Banool Crescent, City Beach; non-payment of rent and no Miners Right.
- 521T—Utah Development Company; 40 Richardson Street, West Perth; non-payment of rent.
- 523T—Utah Development Company; 40 Richardson Street, West Perth; non-payment of rent.
- 525T—Utah Development Company; 40 Richardson Street, West Perth; non-payment of rent.
- 575T—Barrett, James Henry; 96 Addis Street, Kalgoorlie; non-payment of rent.
Cleland, Alan Frank; Glenorn Station, Leonora; non-payment of rent.
MacKinnon, Daniel Farquhar; Pinnacles Station, Leonora; non-payment of rent.
Biggs, Keith; Post Office Box 3, Leonora; non-payment of rent.
- 576T—Barrett, James Henry; 96 Addis Street, Kalgoorlie; non-payment of rent.
Cleland, Alan Frank; Glenorn Station, Leonora; non-payment of rent.
MacKinnon, Daniel Farquhar; Pinnacles Station, Leonora; non-payment of rent.
Biggs, Keith; P.O. Box 3, Leonora; non-payment of rent.
- 577T—Barrett, James Henry; 96 Addis Street, Kalgoorlie; non-payment of rent.
Cleland, Alan Frank; Glenorn Station, Leonora; non-payment of rent.
MacKinnon, Daniel Farquhar; Pinnacles Station, Leonora; non-payment of rent.
Biggs, Keith; P.O. Box 3, Leonora; non-payment of rent.
- 592T—International Nickel Southern Exploration Ltd.; P.O. Box 512, West Perth; non-payment of rent.
- 593T—International Nickel Southern Exploration Ltd.; P.O. Box 512, West Perth; non-payment of rent.
- 594T—International Nickel Southern Exploration Ltd.; P.O. Box 512, West Perth; non-payment of rent.
- 595T—International Nickel Southern Exploration Ltd.; P.O. Box 512, West Perth; non-payment of rent.
- 596T—International Nickel Southern Exploration Ltd.; P.O. Box 512, West Perth; non-payment of rent.
- 597T—International Nickel Southern Exploration Ltd.; P.O. Box 502, West Perth; non-payment of rent.
- 598T—International Nickel Southern Exploration Ltd.; P.O. Box 502, West Perth; non-payment of rent.
- 599T—International Nickel Southern Exploration Ltd.; P.O. Box 502, West Perth; non-payment of rent.
- 600T—Barrett, James Henry; 96 Addis Street, Kalgoorlie; non-payment of rent.
Cleland, Alan Frank; Glenorn Station, Leonora; non-payment of rent.
MacKinnon, Daniel Farquhar; Pinnacles Station, Leonora; non-payment of rent.
Biggs, Keith; P.O. Box 3, Leonora; non-payment of rent.
- 601T—Barrett, James Henry; 96 Addis Street, Kalgoorlie; non-payment of rent.
Cleland, Alan Frank; Glenorn Station, Leonora; non-payment of rent.
MacKinnon, Daniel Farquhar; Pinnacles Station, Leonora; non-payment of rent.
Biggs, Keith; P.O. Box 3, Leonora; non-payment of rent.
- 618T—Kia Ora Gold Corporation N.L.; P.O. Box 151, Southern Cross; non-payment of rent.

- 641T—Barrett, James Henry; 96 Addis Street, Kalgoorlie; non-payment of rent.
Cleland, Alan Frank; Glenorn Station, Leonora; non-payment of rent.
MacKinnon, Daniel Farquhar; Pinnacles Station, Leonora; non-payment of rent.
Biggs, Keith; P.O. Box 3, Leonora; non-payment of rent.
- 647T—Barrett, James Henry; 96 Addis Street, Kalgoorlie; non-payment of rent.
Cleland, Alan Frank; Glenorn Station, Leonora; non-payment of rent.
MacKinnon, Daniel Farquhar; Pinnacles Station, Leonora; non-payment of rent.
Biggs, Keith; P.O. Box 3, Leonora; non-payment of rent.
- 648T—Kia Ora Gold Corporation N.L.; P.O. Box 151, Southern Cross; non-payment of rent.
- 649T—Kia Ora Gold Corporation N.L.; P.O. Box 151, Southern Cross; non-payment of rent.
- 651T—Kia Ora Gold Corporation N.L.; P.O. Box 151, Southern Cross; non-payment of rent.
- 652T—Kia Ora Gold Corporation N.L.; P.O. Box 151, Southern Cross; non-payment of rent.
- 653T—Kia Ora Gold Corporation N.L.; P.O. Box 151, Southern Cross; non-payment of rent.
- 654T—Kia Ora Gold Corporation N.L.; P.O. Box 151, Southern Cross; non-payment of rent.
- 675T—Brudenell-Woods, Kenneth; 30 St George's Terrace, Perth; non-payment of rent and no Miners Right.
- 676T—Brudenell-Woods, Kenneth; 30 St. George's Terrace, Perth; non-payment of rent and no Miners Right.
- 677T—Brudenell-Woods, Kenneth; 30 St. George's Terrace, Perth; non-payment of rent and no Miners Right.
- 678T—Brudenell-Woods, Kenneth; 30 St. George's Terrace, Perth; non-payment of rent and no Miners Right.
- 685T—Scamander Mining Corporation N.L.; 7/49 Bay Street, Double Bay; non-payment of rent.
- 686T—Scamander Mining Corporation N.L.; 7/49 Bay Street, Double Bay; non-payment of rent.
- 687T—Scamander Mining Corporation N.L.; 7/49 Bay Street, Double Bay; non-payment of rent.
- 688T—Scamander Mining Corporation N.L.; 7/49 Bay Street, Double Bay; non-payment of rent.
- 689T—Scamander Mining Corporation N.L.; 7/49 Bay Street, Double Bay; non-payment of rent.
- 690T—Scamander Mining Corporation N.L.; 7/49 Bay Street, Double Bay; non-payment of rent.
- 691T—Scamander Mining Corporation N.L.; 7/49 Bay Street, Double Bay; non-payment of rent.
- 692T—Scamander Mining Corporation N.L.; 7/49 Bay Street, Double Bay; non-payment of rent.
- 693T—Scamander Mining Corporation N.L.; 7/49 Bay Street, Double Bay; non-payment of rent.
- 694T—Scamander Mining Corporation N.L.; 7/49 Bay Street, Double Bay; non-payment of rent.
- 695T—Scamander Mining Corporation N.L.; 7/49 Bay Street, Double Bay; non-payment of rent.
- 696T—Scamander Mining Corporation N.L.; 7/49 Bay Street, Double Bay; non-payment of rent.
- 697T—Scamander Mining Corporation N.L.; 7/49 Bay Street, Double Bay; non-payment of rent.
- 698T—Scamander Mining Corporation N.L.; 7/49 Bay Street, Double Bay; non-payment of rent.
- 699T—Scamander Mining Corporation N.L.; 7/49 Bay Street, Double Bay; non-payment of rent.
- 700T—Scamander Mining Corporation N.L.; 7/49 Bay Street, Double Bay; non-payment of rent.
- 701T—Scamander Mining Corporation N.L.; 7/49 Bay Street, Double Bay; non-payment of rent.
- 702T—Scamander Mining Corporation N.L.; 7/49 Bay Street, Double Bay; non-payment of rent.
- 703T—Scamander Mining Corporation N.L.; 7/49 Bay Street, Double Bay; non-payment of rent.
- 704T—Scamander Mining Corporation N.L.; 7/49 Bay Street, Double Bay; non-payment of rent.
- 705T—Scamander Mining Corporation N.L.; 7/49 Bay Street, Double Bay; non-payment of rent.
- 706T—Scamander Mining Corporation N.L.; 7/49 Bay Street, Double Bay; non-payment of rent.
- 707T—Scamander Mining Corporation N.L.; 7/49 Bay Street, Double Bay; non-payment of rent.
- 708T—Scamander Mining Corporation N.L.; 7/49 Bay Street, Double Bay; non-payment of rent.
- 709T—Scamander Mining Corporation N.L.; 7/49 Bay Street, Double Bay; non-payment of rent.
- 710T—Scamander Mining Corporation N.L.; 7/49 Bay Street, Double Bay; non-payment of rent.
- 711T—Scamander Mining Corporation N.L.; 7/49 Bay Street, Double Bay; non-payment of rent.
- 712T—Scamander Mining Corporation N.L.; 7/49 Bay Street, Double Bay; non-payment of rent.
- 713T—Scamander Mining Corporation N.L.; 7/49 Bay Street, Double Bay; non-payment of rent.
- 714T—Scamander Mining Corporation N.L.; 7/49 Bay Street, Double Bay; non-payment of rent.
- 715T—Scamander Mining Corporation N.L.; 7/49 Bay Street, Double Bay; non-payment of rent.
- 716T—Scamander Mining Corporation N.L.; 7/49 Bay Street, Double Bay; non-payment of rent.
- 717T—Scamander Mining Corporation N.L.; 7/49 Bay Street, Double Bay; non-payment of rent.
- 718T—Scamander Mining Corporation N.L.; 7/49 Bay Street, Double Bay; non-payment of rent.
- 726T—Nickel Mines Limited; 2 Railway Parade, Burwood; non-payment of rent.
- 727T—Nickel Mines Limited; 2 Railway Parade, Burwood; non-payment of rent.
- 728T—Nickel Mines Limited; 2 Railway Parade, Burwood; non-payment of rent.
- 746T—Barrett, James Henry; 96 Addis Street, Kalgoorlie; non-payment of rent.
Cleland, Alan Frank; Glenorn Station, Leonora; non-payment of rent.
MacKinnon, Daniel Farquhar; Pinnacles Station, Leonora; non-payment of rent.
Biggs, Keith; P.O. Box 3, Leonora; non-payment of rent.
- 769T—Mascot Mills Limited; 61 Stewart Street, Richmond; non-payment of rent and no Miners Right.
- 770T—Mascot Mills Limited; 61 Stewart Street, Richmond; non-payment of rent and no Miners Right.
- 836T—Utah Development Company; 40 Richardson Street, West Perth; non-payment of rent.
- 837T—Utah Development Company; 40 Richardson Street, West Perth; non-payment of rent.
- 1073T—International Nickel Southern Exploration Ltd.; P.O. Box 512, West Perth; non-payment of rent.

- 1074T—International Nickel Southern Exploration Ltd.; P.O. Box 512, West Perth; non-payment of rent.
- 1075T—International Nickel Southern Exploration Ltd.; P.O. Box 512, West Perth; non-payment of rent.
- 1076T—International Nickel Southern Exploration Ltd.; P.O. Box 512, West Perth; non-payment of rent.
- 1077T—International Nickel Southern Exploration Ltd.; P.O. Box 512, West Perth; non-payment of rent.
- 1078T—International Nickel Southern Exploration Ltd.; P.O. Box 512, West Perth; non-payment of rent.
- 1079T—International Nickel Southern Exploration Ltd.; P.O. Box 512, West Perth; non-payment of rent.
- 1080T—International Nickel Southern Exploration Ltd.; P.O. Box 512, West Perth; non-payment of rent.
- 1081T—International Nickel Southern Exploration Ltd.; P.O. Box 512, West Perth; non-payment of rent.
- 1082T—International Nickel Southern Exploration Ltd.; P.O. Box 512, West Perth; non-payment of rent.
- 1083T—International Nickel Southern Exploration Ltd.; P.O. Box 512, West Perth; non-payment of rent.
- 1084T—International Nickel Southern Exploration Ltd.; P.O. Box 512, West Perth; non-payment of rent.
- 1085T—International Nickel Southern Exploration Ltd.; P.O. Box 512, West Perth; non-payment of rent.
- 1086T—International Nickel Southern Exploration Ltd.; P.O. Box 512, West Perth; non-payment of rent.
- 1340T—International Nickel Southern Exploration Ltd.; P.O. Box 512, West Perth; non-payment of rent.
- 1341T—International Nickel Southern Exploration Ltd.; P.O. Box 512, West Perth; non-payment of rent.
- 1342T—International Nickel Southern Exploration Ltd.; P.O. Box 512, West Perth; non-payment of rent.
- 1343T—International Nickel Southern Exploration Ltd.; P.O. Box 512, West Perth; non-payment of rent.
- 1344T—International Nickel Southern Exploration Ltd.; P.O. Box 512, West Perth; non-payment of rent.
- 1345T—International Nickel Southern Exploration Ltd.; P.O. Box 512, West Perth; non-payment of rent.
- 1346T—International Nickel Southern Exploration Ltd.; P.O. Box 512, West Perth; non-payment of rent.
- 1347T—International Nickel Southern Exploration Ltd.; P.O. Box 512, West Perth; non-payment of rent.
- 1348T—International Nickel Southern Exploration Ltd.; P.O. Box 512, West Perth; non-payment of rent.
- 1349T—International Nickel Southern Exploration Ltd.; P.O. Box 512, West Perth; non-payment of rent.
- 1350T—International Nickel Southern Exploration Ltd.; P.O. Box 512, West Perth; non-payment of rent.
- 1351T—International Nickel Southern Exploration Ltd.; P.O. Box 512, West Perth; non-payment of rent.
- 1352T—International Nickel Southern Exploration Ltd.; P.O. Box 512, West Perth; non-payment of rent.
- 1353T—International Nickel Southern Exploration Ltd.; P.O. Box 512, West Perth; non-payment of rent.
- 1474T—Barrett, James Henry; 96 Addis Street, Kalgoorlie; non-payment of rent.
Cleland, Alan Frank; Glenorn Station, Leonora; non-payment of rent.
Mackinnon, Daniel Farquhar; Pinnacles Station, Leonora; non-payment of rent.
Biggs, Keith; P.O. Box 3, Leonora; non-payment of rent.
- 1475T—Barrett, James Henry; 96 Addis Street, Kalgoorlie; non-payment of rent.
Cleland, Alan Frank; Glenorn Station, Leonora; non-payment of rent.
Mackinnon, Daniel Farquhar; Pinnacles Station, Leonora; non-payment of rent.
Biggs, Keith; P.O. Box 3, Leonora; non-payment of rent.
- 1476T—Barrett, James Henry; 96 Addis Street, Kalgoorlie; non-payment of rent.
Cleland, Alan Frank; Glenorn Station, Leonora; non-payment of rent.
MacKinnon, Daniel Farquhar; Pinnacles Station, Leonora; non-payment of rent.
Biggs, Keith; P.O. Box 3, Leonora; non-payment of rent.
- 1477T—Barrett, James Henry; 96 Addis Street, Kalgoorlie; non-payment of rent.
Cleland, Alan Frank; Glenorn Station, Leonora; non-payment of rent.
MacKinnon, Daniel Farquhar; Pinnacles Station, Leonora; non-payment of rent.
Biggs, Keith; P.O. Box 3, Leonora; non-payment of rent.
- 1478T—Barrett, James Henry; 96 Addis Street, Kalgoorlie; non-payment of rent.
Cleland, Alan Frank; Glenorn Station, Leonora; non-payment of rent.
MacKinnon, Daniel Farquhar; Pinnacles Station, Leonora; non-payment of rent.
Biggs, Keith; P.O. Box 3, Leonora; non-payment of rent.
- 1559T—Barrett, James Henry; 96 Addis Street, Kalgoorlie; non-payment of rent.
Cleland, Alan Frank; Glenorn Station, Leonora; non-payment of rent.
MacKinnon, Daniel Farquhar; Pinnacles Station, Leonora; non-payment of rent.
Biggs, Keith; P.O. Box 3, Leonora; non-payment of rent.
- 1668T—Vodanovich, Anthony John Cavil 17 Bower Street, Scarborough; non-payment of rent and no Miners Right.
- 1908T—Reed, David John; Palace Chambers, Kalgoorlie; non-payment of rent and no Miners Right.
Morris, John Christopher; Palace Chambers, Kalgoorlie; non-payment of rent and no Miners Right.
Stinson, Peter John; Palace Chambers, Kalgoorlie; non-payment of rent and no Miners Right.
Foxton, Alan John; Palace Chambers, Kalgoorlie; non payment of rent and no Miners Right.
- 1909T—Reed, David John; Palace Chambers, Kalgoorlie; non-payment of rent and no Miners Right.
Morris, John Christopher; Palace Chambers, Kalgoorlie; non-payment of rent and no Miners Right.
Stinson, Peter John; Palace Chambers, Kalgoorlie; non-payment of rent and no Miners Right.
Foxton, Alan John; Palace Chambers, Kalgoorlie; non-payment of rent and no Miners Right.
- 1916T—Reed, David John; Palace Chambers, Kalgoorlie; non-payment of rent and no Miners Right.
Morris, John Christopher; Palace Chambers, Kalgoorlie; non-payment of rent and no Miners Right.
Stinson, Peter John; Palace Chambers, Kalgoorlie; non-payment of rent and no Miners Right.
Foxton, Alan John; Palace Chambers, Kalgoorlie, non-payment of rent and no Miners Right.

- 1917T—Reed, David John; Palace Chambers, Kalgoorlie; non-payment of rent and no Miners Right.
 Morris, John Christopher; Palace Chambers, Kalgoorlie; non-payment of rent and no Miners Right.
 Stinson, Peter John; Palace Chambers, Kalgoorlie; non-payment of rent and no Miners Right.
 Foxton, Alan John; Palace Chambers, Kalgoorlie; non-payment of rent and no Miners Right.
- 1918T—Reed, David John; Palace Chambers, Kalgoorlie; non-payment of rent and no Miners Right.
 Morris, John Christopher; Palace Chambers, Kalgoorlie; non-payment of rent and no Miners Right.
 Stinson, Peter John; Palace Chambers, Kalgoorlie; non-payment of rent and no Miners Right.
 Foxton, Alan John; Palace Chambers, Kalgoorlie; non-payment of rent and no Miners Right.
- 1922T—Poseidon Limited; G.P.O. Box 2452, Adelaide; non-payment of rent.
- 1923T—Poseidon Limited; G.P.O. Box 2452, Adelaide; non-payment of rent.
- 1935T—Buka O'Sullivan Minerals Pty Ltd.; 57 York Street, Sydney; non-payment of rent.
 Buka Golding Minerals Pty Ltd; 57 York Street, Sydney; non-payment of rent.
- 1936T—Buka O'Sullivan Minerals Pty. Ltd; 57 York Street, Sydney; non-payment of rent.
 Buka Golding Minerals Pty Ltd; 57 York Street, Sydney; non-payment of rent.
- 1937T—Buka O'Sullivan Minerals Pty Ltd; 57 York Street, Sydney; non-payment of rent.
 Buka Golding Minerals Pty Ltd; 57 York Street, Sydney; non-payment of rent.
- 1948T—Buka O'Sullivan Minerals Pty. Ltd.; 57 York Street, Sydney; non-payment of rent.
 Buka Golding Minerals Pty. Ltd.; 57 York Street, Sydney; non-payment of rent.
- 1954T—Buka O'Sullivan Minerals Pty. Ltd.; 57 York Street, Sydney; non-payment of rent.
 Buka Golding Minerals Pty. Ltd.; 57 York Street, Sydney; non-payment of rent.
- 1955T—Buka O'Sullivan Minerals Pty. Ltd.; 57 York Street, Sydney; non-payment of rent.
 Buka Golding Minerals Pty. Ltd.; 57 York Street, Sydney; non-payment of rent.
- 1995T—Buka O'Sullivan Minerals Pty. Ltd.; 57 York Street, Sydney; non-payment of rent.
 Buka Golding Minerals Pty. Ltd.; 57 York Street, Sydney; non-payment of rent.
- 1996T—Buka O'Sullivan Minerals Pty. Ltd.; 57 York Street, Sydney; non-payment of rent.
 Buka Golding Minerals Pty. Ltd.; 57 York Street, Sydney; non-payment of rent.
- 2126T—Tin Creek Mining Corporation Ltd.; 30 St. George's Terrace, Perth; non-payment of rent.
- 1938T—Buka O'Sullivan Minerals Pty. Ltd.; 57 York Street, Sydney; non-payment of rent.
 Buka Golding Minerals Pty. Ltd.; 57 York Street, Sydney; non-payment of rent.
- 1939T—Buka O'Sullivan Minerals Pty. Ltd.; 57 York Street, Sydney; non-payment of rent.
 Buka Golding Minerals Pty. Ltd.; 57 York Street, Sydney; non-payment of rent.
- 1940T—Burka O'Sullivan Minerals Pty. Ltd.; 57 York Street, Sydney; non-payment of rent.
 Burka Golding Minerals Pty. Ltd.; 57 York Street, Sydney; non-payment of rent.
- 1941T—Buka O'Sullivan Minerals Pty. Ltd.; 57 York Street, Sydney; non-payment of rent.
 Buka Golding Minerals Pty. Ltd.; 57 York Street, Sydney; non-payment of rent.
- 1942T—Buka O'Sullivan Minerals Pty. Ltd.; 57 York Street, Sydney; non-payment of rent.
 Buka Golding Minerals Pty. Ltd.; 57 York Street, Sydney; non-payment of rent.
- 1943T—Buka O'Sullivan Minerals Pty. Ltd.; 57 York Street, Sydney; non-payment of rent.
 Buka Golding Minerals Pty. Ltd.; 57 York Street, Sydney; non-payment of rent.
- 2343T—Douglas, William Charles; Post Office, Laverton; non-payment of rent and no Miners Right.
- 2423T—Tin Creek Mining Corporation Ltd.; 30 St. George's Terrace, Perth; non-payment of rent.
- 2424T—Tin Creek Mining Corporation Ltd.; 30 St. George's Terrace, Perth; non-payment of rent.
- 2425T—Tin Creek Mining Corporation Ltd.; 30 St. George's Terrace, Perth; non-payment of rent.
- 2426T—Tin Creek Mining Corporation Ltd.; 30 St. George's Terrace, Perth; non-payment of rent.
- 2427T—Tin Creek Mining Corporation Ltd.; 30 St. George's Terrace, Perth; non-payment of rent.
- 2428T—Tin Creek Mining Corporation Ltd.; 30 St. George's Terrace, Perth; non-payment of rent.
- 2429T—Tin Creek Mining Corporation Ltd.; 30 St. George's Terrace, Perth; non-payment of rent.
- 2430T—Tin Creek Mining Corporation Ltd.; 30 St. George's Terrace, Perth; non-payment of rent.
- 2431T—Tin Creek Mining Corporation Ltd.; 30 St. George's Terrace, Perth; non-payment of rent.
- 2432T—Tin Creek Mining Corporation Ltd.; 30 St. George's Terrace, Perth; non-payment of rent.
- 2433T—Tin Creek Mining Corporation Ltd.; 30 St. George's Terrace, Perth; non-payment of rent.
- 2434T—Tin Creek Mining Corporation Ltd.; 30 St. George's Terrace, Perth; non-payment of rent.
- 3233T—Rutherford, Herbert John; 200 Canning Road, Kalamunda; non-payment of rent and no Miners Right
- 3234T—Rutherford, Herbert John; 200 Canning Road, Kalamunda; non-payment of rent and no Miners Right
- 3235T—Rutherford, Herbert John; 200 Canning Road, Kalamunda; non-payment of rent and no Miners Right
- 3275T—Champion, Timothy Bruce; 4 Dwyer Street, Boulder; non-payment of rent and no Miners Right.
- 3276T—Champion, Timothy Bruce; 4 Dwyer Street, Boulder; non-payment of rent and no Miners Right.
- 3277T—Champion, Timothy Bruce; 4 Dwyer Street, Boulder; non-payment of rent and no Miners Right.
- 3278T—Champion, Timothy Bruce; 4 Dwyer Street, Boulder; non-payment of rent and no Miners Right.
- 3279T—Sambo, William; 4 Dwyer Street, Boulder; non-payment of rent and no Miners Right.
 Champion, Timothy Bruce; 4 Dwyer Street, Boulder; non-payment of rent and no Miners Right.

- 3208T—Sambo, William; 4 Dwyer Street, Boulder; non-payment of rent and no Miners Right.
Champion, Timothy Bruce; 4 Dwyer Street, Boulder; non-payment of rent and no Miners Right.
- 3281T—Sambo, William; 4 Dwyer Street, Boulder; non-payment of rent and no Miners Right.
Champion, Timothy Bruce; 4 Dwyer Street, Boulder; non-payment of rent and no Miners Right.
- 3292T—Sullivan, Mervyn Lloyd; Laverton; non-payment of rent and no Miners Right.
- 3293T—Sullivan, Mervyn Lloyd; Laverton; non-payment of rent and no Miners Right.
- 3294T—Sullivan, Mervyn Lloyd; Laverton; non-payment of rent and no Miners Right.
- 3295T—Sullivan, Mervyn Lloyd; Laverton; non-payment of rent and no Miners Right.
- 3296T—Sullivan, Mervyn Lloyd; Laverton; non-payment of rent and no Miners Right.
- 3297T—Sullivan, Mervyn Lloyd; Laverton; non-payment of rent and no Miners Right.
- 3697T—Cominco Explorations Pty. Ltd.; 8 Greenhill Road, Wayville; non-payment of rent.
- 3698T—Cominco Explorations, Pty. Ltd.; 8 Greenhill Road, Wayville; non-payment of rent.
- 3699T—Cominco Explorations Pty. Ltd.; 8 Greenhill Road, Wayville; non-payment of rent.
- 3938T—Cominco Explorations Pty. Ltd.; 8 Greenhill Road, Wayville; non-payment of rent.
- 3940T—Cominco Explorations Pty. Ltd.; 8 Greenhill Road, Wayville; non-payment of rent.
- 3945T—Cominco Explorations Pty. Ltd.; 8 Greenhill Road, Wayville; non-payment of rent.
- 3947T—Cominco Explorations Pty. Ltd.; 8 Greenhill Road, Wayville; non-payment of rent.
- 3949T—Cominco Explorations Pty. Ltd.; 8 Greenhill Road, Wayville; non-payment of rent.
- 3951T—Cominco Explorations Pty. Ltd.; 8 Greenhill Road, Wayville; non-payment of rent.
- 3953T—Cominco Explorations Pty. Ltd.; 8 Greenhill Road, Wayville; non-payment of rent.
- 3954T—Cominco Explorations Pty. Ltd.; 8 Greenhill Road, Wayville; non-payment of rent.
- 3955T—Cominco Explorations Pty. Ltd.; 8 Greenhill Road, Wayville; non-payment of rent.
- 3956T—Cominco Explorations Pty. Ltd.; 8 Greenhill Road, Wayville; non-payment of rent.
- 3957T—Cominco Explorations Pty. Ltd.; 8 Greenhill Road, Wayville; non-payment of rent.
- 3958T—Cominco Explorations Pty. Ltd.; 8 Greenhill Road, Wayville; non-payment of rent.
- 3959T—Cominco Explorations Pty. Ltd.; 8 Greenhill Road, Wayville; non-payment of rent.
- 3960T—Cominco Explorations Pty. Ltd.; 8 Greenhill Road, Wayville; non-payment of rent.
- 3962T—Cominco Explorations Pty. Ltd.; 8 Greenhill Road, Wayville; non-payment of rent.
- 4061T—Newmex Exploration Limited, 16 St. George's Terrace, Perth; non-payment of rent.
- 4363T—Newmex Exploration Limited; 16 St. George's Terrace, Perth; non-payment of rent.
- 4364T—Newmex Exploration Limited; 16 St. George's Terrace, Perth; non-payment of rent.
- 4365T—Newmex Exploration Limited; 16 St. George's Terrace, Perth; non-payment of rent.
- 4366T—Newmex Exploration Limited; 16 St. George's Terrace, Perth; non-payment of rent.
- 4367T—Newmex Exploration Limited; 16 St. George's Terrace, Perth; non-payment of rent.
- 4630T—Utah Development Company; 40 Richardson Street, West Perth; non-payment of rent.
- 4631T—Utah Development Company; 40 Richardson Street, West Perth; non-payment of rent.
- 4634T—Utah Development Company; 40 Richardson Street, West Perth; non-payment of rent.
- 4635T—Utah Development Company; 40 Richardson Street, West Perth; non-payment of rent.
- 4638T—Utah Development Company; 40 Richardson Street, West Perth; non-payment of rent.
- 4639T—Utah Development Company; 40 Richardson Street, West Perth; non-payment of rent.
- 4683T—Utah Development Company; 40 Richardson Street, West Perth; non-payment of rent.
- 4684T—Utah Development Company; 40 Richardson Street, West Perth; non-payment of rent.
- 4687T—Utah Development Company; 40 Richardson Street, West Perth; non-payment of rent.
- 4688T—Utah Development Company; 40 Richardson Street, West Perth; non-payment of rent.
- 4797T—Newmex Exploration Limited; 16 St. George's Terrace, Perth; non-payment of rent.
- 4798T—Newmex Exploration Limited; 16 St. George's Terrace, Perth; non-payment of rent.
- 4799T—Newmex Exploration Limited; 16 St. George's Terrace, Perth; non-payment of rent.
- 4800T—Newmex Exploration Limited; 16 St. George's Terrace, Perth; non-payment of rent.
- 4801T—Newmex Exploration Limited; 16 St. George's Terrace, Perth; non-payment of rent.
- 4802T—Newmex Exploration Limited; 16 St. George's Terrace, Perth; non-payment of rent.
- 4803T—Newmex Exploration Limited; 16 St. George's Terrace, Perth; non-payment of rent.
- 4804T—Newmex Exploration Limited, 16 St. George's Terrace, Perth; non-payment of rent.
- 4805T—Newmex Exploration Limited; 16 St. George's Terrace, Perth; non-payment of rent.
- 4806T—Newmex Exploration Limited; 16 St. George's Terrace, Perth; non-payment of rent.

- 4926T—Westlake, Bundy; Laverton; non-payment of rent and no Miners Right.
- 5299T—Cominco Exploration Pty. Ltd.; 8 Greenhill Road, Wayville; non-payment of rent.
- 5300T—Cominco Exploration Pty. Ltd.; 8 Greenhill Road, Wayville; non-payment of rent.
- 5301T—Cominco Exploration Pty. Ltd.; 8 Greenhill Road, Wayville; non-payment of rent.
- 5312—Cominco Exploration Pty. Ltd.; 8 Greenhill Road, Wayville; non-payment of rent.
- 38/5625—Utah Development Company; 1329 Hay Street, West Perth; non-payment of rent.
- 38/5927—Cominco Exploration Pty. Ltd.; 8 Greenhill Road, Wayville; non-payment of rent.
- 38/5928—Cominco Exploration Pty. Ltd.; 8 Greenhill Road, Wayville; non-payment of rent.
- 38/5932—Cominco Exploration Pty. Ltd.; 8 Greenhill Road, Wayville; non-payment of rent.
- 38/5933—Cominco Exploration Pty. Ltd.; 8 Greenhill Road, Wayville; non-payment of rent.
- 38/6491—Spargos Exploration N.L.; P.O. Box 427, Kalgoorlie; non-payment of rent.
- 38/6499—Newmex Exploration Limited; 16 St. George's Terrace, Perth; non-payment of rent.
- 38/6500—Newmex Exploration Limited; 16 St. George's Terrace, Perth; non-payment of rent.
- 38/6501—Newmex Exploration Limited; 16 St. George's Terrace, Perth; non-payment of rent.
- 38/6502—Newmex Exploration Limited; 16 St. George's Terrace, Perth; non-payment of rent.
- 38/6504—Mitchell, Albert Edward; 6 Spencer Street, Bunbury; non-payment of rent and no Miners Right.
Watts, Mervyn Arthur; 6 Spencer Street, Bunbury; non-payment of rent and no Miners Right.
Hughes, Stanley David; 6 Spencer Street, Bunbury; non-payment of rent and no Miners Right.
O'Meara, Denis William; 6 Spencer Street, Bunbury; non-payment of rent and no Miners Right.
Mort, Kevin; 6 Spencer Street, Bunbury; non-payment of rent and no Miners Right.
Mort, Iris May; 6 Spencer Street, Bunbury; non-payment of rent and no Miners Right.
Hughes, Lillian Emily; 6 Spencer Street, Bunbury; non-payment of rent and no Miners Right.
Watts, Gertude Lorraine; 6 Spencer Street, Bunbury; non-payment of rent and no Miners Right.
- 38/6505—Halligan, William Arthur; 9 Rosenberg Crescent, Kalgoorlie; non-payment of rent.
- 38/6530—Tenneco Australia Incorporated; 505 St. Kilda Road, Melbourne; non-payment of rent.
- 38/6531—Tenneco Australia Incorporated; 505 St. Kilda Road, Melbourne; non-payment of rent.

- 38/6532—Tenneco Australia Incorporated; 505 St. Kilda Road, Melbourne; non-payment of rent.
- 38/6533—Tenneco Australia Incorporated; 505 St. Kilda Road, Melbourne; non-payment of rent.
- 38/6534—Tenneco Australia Incorporated; 505 St. Kilda Road, Melbourne; non-payment of rent.
- 38/6535—Tenneco Australia Incorporated; 505 St. Kilda Road, Melbourne; non-payment of rent.
- 38/6536—Tenneco Australia Incorporated; 505 St. Kilda Road, Melbourne; non-payment of rent.
- 38/6544—Clements, Shaun Alan; Laverton; non-payment of rent and no Miners Right.
Roughan, Cusala Mary; Laverton; non-payment of rent and no Miners Right.

Water Rights.

- 113T—Leahy, Thomas Andrew Donald; Post Office, Laverton; non-payment of rent.
- 196T—Green, Herbert Andrew; C/- Dalgety Aust. Ltd., G.P.O. Box B 94, Perth; non-payment of rent and no Miners Right.
- 199T—Green, Herbert Andrew; C/- Dalgety Aust. Ltd., G.P.O. Box B 94, Perth; non-payment of rent and no Miners Right.

Mt. Morgans District.

Mineral Claims.

- 7F—W.A. Explorations N.L.; c/- Weston James & Co., 16 St. George's Terrace, Perth; non-payment of rent and no Miners Right.
- 8F—W.A. Explorations N.L.; c/- Weston James & Co., 16 St. George's Terrace, Perth; non-payment of rent and no Miners Right.
- 9F—W.A. Explorations N.L.; c/- Weston James & Co., 16 St. George's Terrace, Perth; non-payment of rent and no Miners Right.
- 10F—W.A. Explorations N.L.; c/- Weston James & Co., 16 St. George's Terrace, Perth; non-payment of rent and no Miners Right.
- 15F—Australian Selection (Proprietary) Ltd.; P.O. Box 50, Kalgoorlie; non-payment of rent.
- 16F—Australian Selection (Proprietary) Ltd.; P.O. Box 50, Kalgoorlie; non-payment of rent.
- 30F—International Nickel Southern Exploration Ltd.; G.P.O. Box X2294; Perth; non-payment of rent.
- 31F—International Nickel Southern Exploration Ltd.; G.P.O. Box X2294; Perth; non-payment of rent.
- 144F—International Nickel Southern Exploration Ltd.; G.P.O. Box X2294; Perth; non-payment of rent.
- 145F—Eastern Prospectors Pty. Ltd.; G.P.O. Box 2537BB Melbourne; non-payment of rent and no Miners Right.
- 146F—Eastern Prospectors Pty. Ltd.; G.P.O. Box 2537BB, Melbourne; non-payment of rent and no Miners Right.
- 154F—Eastern Prospectors Pty. Ltd.; G.P.O. Box 2537BB, Melbourne; non-payment of rent and no Miners Right.
- 155F—Eastern Prospectors Pty. Ltd.; G.P.O. Box 2537BB, Melbourne; non-payment of rent and no Miners Right.

- 185F—Westfield Minerals (W.A.) N.L.; P.O. Box 7195, Cloisters Square, Perth; non-payment of rent and no Miners Right.
- 186F—Westfield Minerals (W.A.) N.L.; P.O. Box 7195, Cloisters Square, Perth; non-payment of rent and no Miners Right.
- 433F—Fitzgerald, David Robert; Nambi Station, Leonora; non-payment of rent.
- Jones, Charles Barton Cecil, Bulong Station, via Kalgoorlie; non-payment of rent.
- Jones, Barton Cecil; Bulong Station, via Kalgoorlie; non-payment of rent.
- Jones, Robert Arthur Cecil; Bulong Station, via Kalgoorlie; non-payment of rent.
- Jones, John Load Cecil; Bulong Station, via Kalgoorlie; non-payment of rent.
- Jones, Burchell Francis Cecil; Bulong Station, via Kalgoorlie; non-payment of rent.
- 441F—Johnson, Neale Graeme; P.O. Box 2, Leonora; non-payment of rent.
- Johnson, Ronald Leslie; P.O. Box 2, Leonora; non-payment of rent.
- 442F—Johnson, Neale Graeme; P.O. Box 2, Leonora; non-payment of rent.
- Johnson, Ronald Leslie; P.O. Box 2, Leonora; non-payment of rent.
- 443F—Johnson, Neale Graeme; P.O. Box 2, Leonora; non-payment of rent.
- Johnson, Ronald Leslie; P.O. Box 2, Leonora; non-payment of rent.
- 444F—Johnson, Neale Graeme; P.O. Box 2, Leonora; non-payment of rent.
- Johnson, Ronald Leslie; P.O. Box 2, Leonora; non-payment of rent.
- 451F—Johnson, Neale Graeme; P.O. Box 2, Leonora; non-payment of rent.
- Johnson, Ronald Leslie; P.O. Box 2, Leonora; non-payment of rent.
- 452F—Johnson, Neale Graeme; P.O. Box 2, Leonora; non-payment of rent.
- Johnson, Ronald Leslie; P.O. Box 2, Leonora; non-payment of rent.
- 453F—Johnson, Neale Graeme; P.O. Box 2, Leonora; non-payment of rent.
- Johnson, Ronald Leslie; P.O. Box 2, Leonora; non-payment of rent.
- 454F—Johnson, Neale Graeme; P.O. Box 2, Leonora; non-payment of rent.
- Johnson, Ronald Leslie; P.O. Box 2, Leonora; non-payment of rent.
- 455F—Johnson, Neale Graeme; P.O. Box 2, Leonora; non-payment of rent.
- Johnson, Ronald Leslie; P.O. Box 2, Leonora; non-payment of rent.
- 456F—Johnson, Neale Graeme; P.O. Box 2, Leonora; non-payment of rent.
- Johnson, Ronald Leslie; P.O. Box 2, Leonora; non-payment of rent.
- 457F—Johnson, Neale Graeme; P.O. Box 2, Leonora; non-payment of rent.
- Johnson, Ronald Leslie; P.O. Box 2, Leonora; non-payment of rent.
- 458F—Johnson, Neale Graeme; P.O. Box 2, Leonora; non-payment of rent.
- Johnson, Ronald Leslie; P.O. Box 2, Leonora; non-payment of rent.
- 459F—Johnson, Neale Graeme; P.O. Box 2, Leonora; non-payment of rent.
- Johnson, Ronald Leslie; P.O. Box 2, Leonora; non-payment of rent.
- 460F—W.A. Explorations N.L.; C/- Weston James & Co., 16 St. George's Terrace, Perth; non-payment of rent and no Miners Right.
- 461F—W.A. Explorations N.L.; C/- Weston James & Co., 16 St. George's Terrace, Perth; non-payment of rent and no Miners Right.
- 462F—W.A. Explorations N.L.; C/- Weston James & Co., 16 St. George's Terrace, Perth; non-payment of rent and no Miners Right.
- 463F—W.A. Explorations N.L.; C/- Weston James & Co., 16 St. George's Terrace, Perth; non-payment of rent and no Miners Right.
- 486F—W.A. Explorations N.L.; C/- Weston James & Co., 16 St. George's Terrace, Perth; non-payment of rent and no Miners Right.
- 530F—International Nickel Southern Exploration Ltd.; G.P.O. Box X2294, Perth; non-payment of rent.
- 531F—International Nickel Southern Exploration Ltd.; G.P.O. Box X2294, Perth; non-payment of rent.
- 532F—International Nickel Southern Exploration Ltd.; G.P.O. Box X2294, Perth; non-payment of rent.
- 533F—Eastern Prospectors Pty. Ltd.; G.P.O. Box 2537BB, Melbourne; non-payment of rent and no Miners Right.
- 702F—Welcome Stranger Mining Company N.L.; 20 Lincoln Highway, Port Lincoln; non-payment of rent and no Miners Right.
- 703F—Welcome Stranger Mining Company N.L.; 20 Lincoln Highway, Port Lincoln; non-payment of rent and no Miners Right.
- 704F—Welcome Stranger Mining Company N.L.; 20 Lincoln Highway, Port Lincoln; non-payment of rent and no Miners Right.
- 706F—Welcome Stranger Mining Company N.L.; 20 Lincoln Highway, Port Lincoln; non-payment of rent and no Miners Right.
- 707F—Welcome Stranger Mining Company N.L.; 20 Lincoln Highway, Port Lincoln; non-payment of rent and no Miners Right.
- 720F—Conwest (Australia) N.L.; 32 York Street, Sydney; non-payment of rent and no Miners Right.
- 772F—Scamander Mining Corporation N.L.; 49 Bay Street, Double Bay; non-payment of rent and no Miners Right.
- 773F—Scamander Mining Corporation N.L.; 49 Bay Street, Double Bay; non-payment of rent and no Miners Right.
- 774F—Scamander Mining Corporation N.L.; 49 Bay Street, Double Bay; non-payment of rent and no Miners Right.
- 775F—Scamander Mining Corporation N.L.; 49 Bay Street, Double Bay; non-payment of rent and no Miners Right.
- 776F—Scamander Mining Corporation N.L.; 49 Bay Street, Double Bay; non-payment of rent and no Miners Right.
- 777F—Scamander Mining Corporation N.L.; 49 Bay Street, Double Bay; non-payment of rent and no Miners Right.
- 778F—Scamander Mining Corporation N.L.; 49 Bay Street, Double Bay; non-payment of rent and no Miners Right.

- 779F—Scamander Mining Corporation N.L.; 49 Bay Street, Double Bay; non-payment of rent and no Miners Right.
- 1409F—Poseidon Limited; G.P.O. Box 2452, Adelaide; non-payment of rent.
- 1410F—Poseidon Limited; G.P.O. Box 2452, Adelaide; non-payment of rent.
- 1656F—Champion, Malcolm Benjeman; P.O. Box 527, Kalgoorlie; non-payment of rent and no Miners Right.
- 1657F—Champion, Malcolm Benjeman; P.O. Box 527, Kalgoorlie; non-payment of rent and no Miners Right.
- 1716F—Champion, Malcolm Benjeman; P.O. Box 527, Kalgoorlie; non-payment of rent and no Miners Right.
- 1717F—Champion, Malcolm Benjeman; P.O. Box 527, Kalgoorlie; non-payment of rent and no Miners Right.
- 1728F—Bamboo Creek Gold Mines N.L.; P.O. Box 192, Port Hedland; non-payment of rent and no Miners Right.
- 1729F—Bamboo Creek Gold Mines N.L.; P.O. Box 192, Port Hedland; non-payment of rent and no Miners Right.
- 1730F—Bamboo Creek Gold Mines N.L.; P.O. Box 192, Port Hedland; non-payment of rent and no Miners Right.
- 1731F—Bamboo Creek Gold Mines N.L.; P.O. Box 192, Port Hedland; non-payment of rent and no Miners Right.
- 1732F—Bamboo Creek Gold Mines N.L.; P.O. Box 192, Port Hedland; non-payment of rent and no Miners Right.
- 1756F—Isbister, Robert Patterson; P.O. Box 90, Moora; non-payment of rent and no Miners Right.
- 1757F—Isbister, Robert Patterson; P.O. Box 90, Moora; non-payment of rent and no Miners Right.
- 2076F—Smith, Raymond Lovi; P.O. Box 11, Safety Bay; non-payment of rent.
- 2077F—Smith, Raymond Lovi; P.O. Box 11, Safety Bay; non-payment of rent.
- 2078F—Smith, Raymond Lovi; P.O. Box 11, Safety Bay; non-payment of rent.
- 2079F—Smith, Raymond Lovi; P.O. Box 11, Safety Bay; non-payment of rent.
- 2080F—Smith, Raymond Lovi; P.O. Box 11, Safety Bay; non-payment of rent.
- 2081F—Smith, Raymond Lovi; P.O. Box 11, Safety Bay; non-payment of rent.
- 2082F—Smith, Raymond Lovi; P.O. Box 11, Safety Bay; non-payment of rent.
- 2083F—Smith, Raymond Lovi; P.O. Box 11, Safety Bay; non-payment of rent.
- 2090F—Smith, Raymond Lovi; P.O. Box 11, Safety Bay; non-payment of rent.
- 2092F—United States Steel International (New York) Inc.; 4 Ladner Street, O'Connor; non-payment of rent and no Miners Right.
- 2872F—Smith, Raymond Lovi; P.O. Box 11, Safety Bay; non-payment of rent.
- 2874F—Smith, Raymond Lovi; P.O. Box 11, Safety Bay; non-payment of rent.
- 2875F—Smith, Raymond Lovi; P.O. Box 11, Safety Bay; non-payment of rent.
- 2876F—Smith, Raymond Lovi; P.O. Box 11, Safety Bay; non-payment of rent.
- 2877F—Smith, Raymond Lovi; P.O. Box 11, Safety Bay; non-payment of rent.
- 2878F—Smith, Raymond Lovi; P.O. Box 11, Safety Bay; non-payment of rent.
- 2880F—Smith, Raymond Lovi; P.O. Box 11, Safety Bay; non-payment of rent.
- 2891F—Smith, Raymond Lovi; P.O. Box 11, Safety Bay; non-payment of rent.
- 2896F—Smith, Raymond Lovi; P.O. Box 11, Safety Bay; non-payment of rent.
- 2897F—Smith, Raymond Lovi; P.O. Box 11, Safety Bay; non-payment of rent.
- 2900F—Smith, Raymond Lovi; P.O. Box 11, Safety Bay; non-payment of rent.
- 39/3341—Smith, Raymond Lovi; P.O. Box 11, Safety Bay; non-payment of rent.
- 39/3342—Smith, Raymond Lovi; P.O. Box 11, Safety Bay; non-payment of rent.
- 39/3866—Tulonen, Seppo; 40 Lyall Street, Kalgoorlie; non-payment of rent and no Miners Right.
- 39/3897—Multiquest Pty. Ltd.; 30 Ord Street, West Perth; non-payment of rent and no Miners Right.
- 39/4152—Spargo's Exploration N.L.; P.O. Box 427, Kalgoorlie; non-payment of rent.
- 39/4153—Spargo's Exploration N.L.; P.O. Box 427, Kalgoorlie; non-payment of rent.
- 39/4154—Spargo's Exploration N.L.; P.O. Box 427, Kalgoorlie; non-payment of rent.
- 39/4155—Spargo's Exploration N.L.; P.O. Box 427, Kalgoorlie; non-payment of rent.
- 39/4164—Western Compass Minerals N.L.; G.P.O. Box 126, Sydney; non-payment of rent and no Miners Right.
- 39/4165—Western Compass Minerals N.L.; G.P.O. Box 126, Sydney; non-payment of rent and no Miners Right.
- 39/4226—Buka O'Sullivan Minerals Pty. Ltd.; 98 St. George's Terrace, Perth; non-payment of rent and no Miners Right.
Buka Golding Minerals Pty. Ltd.; 98 St. George's Terrace, Perth; non-payment of rent and no Miners Right.
- 39/4227—Buka O'Sullivan Minerals Pty. Ltd.; 98 St. George's Terrace, Perth; non-payment of rent and no Miners Right.
Buka Golding Minerals Pty. Ltd.; 98 St. George's Terrace, Perth; non-payment of rent and no Miners Right.
- 39/4228—Buka O'Sullivan Minerals Pty. Ltd.; 98 St. George's Terrace, Perth; non-payment of rent and no Miners Right.
Buka Golding Minerals Pty. Ltd.; 98 St. George's Terrace, Perth; non-payment of rent and no Miners Right.
- 39/4229—Buka O'Sullivan Minerals Pty. Ltd.; 98 St. George's Terrace, Perth; non-payment of rent and no Miners Right.
Buka Golding Minerals Pty. Ltd.; 98 St. George's Terrace, Perth; non-payment of rent and no Miners Right.
- 39/4230—Buka O'Sullivan Minerals Pty. Ltd.; 98 St. George's Terrace, Perth; non-payment of rent and no Miners Right.
Buka Golding Minerals Pty. Ltd.; 98 St. George's Terrace, Perth; non-payment of rent and no Miners Right.
- 39/4231—Buka O'Sullivan Minerals Pty. Ltd.; 98 St. George's Terrace, Perth; non-payment of rent and no Miners Right.

- Buka Golding Minerals Pty. Ltd.; 98 St. George's Terrace, Perth; non-payment of rent and no Miners Right.
- 39/4232—Buka O'Sullivan Minerals Pty. Ltd.; 98 St. George's Terrace, Perth; non-payment of rent and no Miners Right.
- Buka Golding Minerals Pty. Ltd.; 98 St. George's Terrace, Perth; non-payment of rent and no Miners Right.
- 39/4233—Buka O'Sullivan Minerals Pty. Ltd.; 98 St. George's Terrace, Perth; non-payment of rent and no Miners Right.
- Buka Golding Minerals Pty. Ltd.; 98 St. George's Terrace, Perth; non-payment of rent and no Miners Right.
- 39/4234—Buka O'Sullivan Minerals Pty. Ltd.; 98 St. George's Terrace, Perth; non-payment of rent and no Miners Right.
- Buka Golding Minerals Pty. Ltd.; 98 St. George's Terrace, Perth; non-payment of rent and no Miners Right.
- 39/4235—Buka O'Sullivan Minerals Pty. Ltd.; 98 St. George's Terrace, Perth; non-payment of rent and no Miners Right.
- Buka Golding Minerals Pty. Ltd.; 98 St. George's Terrace, Perth; non-payment of rent and no Miners Right.
- 39/4236—Buka O'Sullivan Minerals Pty. Ltd.; 98 St. George's Terrace, Perth; non-payment of rent and no Miners Right.
- Buka Golding Minerals Pty. Ltd.; 98 St. George's Terrace, Perth; non-payment of rent and no Miners Right.
- 39/4237—Buka O'Sullivan Minerals Pty. Ltd.; 98 St. George's Terrace, Perth; non-payment of rent and no Miners Right.
- Buka Golding Minerals Pty. Ltd.; 98 St. George's Terrace, Perth; non-payment of rent and no Miners Right.
- 39/4238—Dampier Mining Company Ltd.; 37 St. George's Terrace, Perth; non-payment of rent.
- 39/4239—Dampier Mining Company Ltd.; 37 St. George's Terrace, Perth; non-payment of rent.
- 39/4240—Dampier Mining Company Ltd.; 37 St. George's Terrace, Perth; non-payment of rent.
- 39/4241—Dampier Mining Company Ltd.; 37 St. George's Terrace, Perth; non-payment of rent.
- 39/4242—Dampier Mining Company Ltd.; 37 St. George's Terrace, Perth; non-payment of rent.
- 39/4243—Dampier Mining Company Ltd.; 37 St. George's Terrace, Perth; non-payment of rent.
- 39/4244—Dampier Mining Company Ltd.; 37 St. George's Terrace, Perth; non-payment of rent.
- 39/4245—Dampier Mining Company Ltd.; 37 St. George's Terrace, Perth; non-payment of rent.
- 39/4246—Dampier Mining Company Ltd.; 37 St. George's Terrace, Perth; non-payment of rent.
- 39/4247—Dampier Mining Company Ltd.; 37 St. George's Terrace, Perth; non-payment of rent.
- 39/4248—Dampier Mining Company Ltd.; 37 St. George's Terrace, Perth; non-payment of rent.
- 39/4249—International Nickel Southern Exploration Ltd.; G.P.O. Box X2294, Perth; non-payment of rent.
- 39/4250—International Nickel Southern Exploration Ltd.; G.P.O. Box X2294, Perth; non-payment of rent.
- 39/4251—International Nickel Southern Exploration Ltd.; G.P.O. Box X2294, Perth; non-payment of rent.
- 39/4252—International Nickel Southern Exploration Ltd.; G.P.O. Box X2294, Perth; non-payment of rent.
- 39/4253—International Nickel Southern Exploration Ltd.; G.P.O. Box X2294, Perth; non-payment of rent.
- 39/4302—International Nickel Southern Exploration Ltd.; G.P.O. Box X2294, Perth; non-payment of rent.
- 39/4303—International Nickel Southern Exploration Ltd.; G.P.O. Box X2294, Perth; non-payment of rent.
- 39/4304—International Nickel Southern Exploration Ltd.; G.P.O. Box X2294, Perth; non-payment of rent.
- 39/4305—International Nickel Southern Exploration Ltd.; G.P.O. Box X2294, Perth; non-payment of rent.
- 39/4306—International Nickel Southern Exploration Ltd.; G.P.O. Box X2294, Perth; non-payment of rent.
- 39/4307—International Nickel Southern Exploration Ltd.; G.P.O. Box X2294, Perth; non-payment of rent.
- 37/4308—International Nickel Southern Exploration Ltd.; G.P.O. Box X2294, Perth; non-payment of rent.
- 37/4309—International Nickel Southern Exploration Ltd.; G.P.O. Box X2294, Perth; non-payment of rent.
- 37/4310—International Nickel Southern Exploration Ltd.; G.P.O. Box X2294, Perth; non-payment of rent.
- 37/4311—International Nickel Southern Exploration Ltd.; G.P.O. Box X2294, Perth; non-payment of rent.

NORTH COOLGARDIE GOLDFIELD.

Niagara District.

Mineral Claims.

- 40/508—Spargo's Exploration N.L.; P.O. Box 427, Kalgoorlie; non-payment of rent.
- 40/512—Spargo's Exploration N.L.; P.O. Box 427, Kalgoorlie; non-payment of rent.
- 40/513—Spargo's Exploration N.L.; P.O. Box 427, Kalgoorlie; non-payment of rent.
- 40/514—Spargo's Exploration N.L.; P.O. Box 427, Kalgoorlie; non-payment of rent.
- 40/515—Spargo's Exploration N.L.; P.O. Box 427, Kalgoorlie; non-payment of rent.
- 40/516—Spargo's Exploration N.L.; P.O. Box 427, Kalgoorlie; non-payment of rent.
- 40/517—Spargo's Exploration N.L.; P.O. Box 427, Kalgoorlie; non-payment of rent.
- 40/518—Spargo's Exploration N.L.; P.O. Box 427, Kalgoorlie; non-payment of rent.
- 40/523—Spargo's Exploration N.L.; P.O. Box 427, Kalgoorlie; non-payment of rent.
- 40/543—Placer Prospecting (Australia) Pty. Ltd.; 44 Ventnor Avenue, West Perth; non-payment of rent and no Miners Right.
- 40/549—Placer Prospecting (Australia) Pty. Ltd.; 44 Ventnor Avenue, West Perth; non-payment of rent and no Miners Right.

MINING ACT, 1904.
(Regulation 180.)

Warden's Office,
Mt. Magnet, 13th May, 1974.

TAKE notice that it is the intention of the Warden of the Goldfield or Mineral Field mentioned hereunder, on the date mentioned, to issue out of the Warden's Court an order authorising the cancellation of registration of the undermentioned Mining Tenements in accordance with Regulation 180 of the Mining Act, 1904. An order may issue in the absence of the registered holder, but should he desire to object to such order he must, before the date mentioned, lodge at the Warden's Office an objection containing the grounds of such objection, and, on the date mentioned, the Warden will proceed to hear and determine the same, in accordance with the evidence then submitted.

T. MULLIGAN,
Warden.

To be heard at the Warden's Court, Mt. Magnet,
on Monday, the 8th day of July, 1974.

No.; Name of Registered Holder; Address; Reason
for Cancellation.

MURCHISON GOLDFIELD.

Mt. Magnet District.

Machinery Areas.
Nil.

Tailings Areas.
Nil.

Garden Areas.

- 5M—Greco, Antonio; P.O. Box 109, Geraldton;
non-payment of rent.
- 42M—Fitzgerald, Bernard George; Priestly
Street, Mt. Magnet; non-payment of
rent.
- 47M—Fitzgerald, Bernard George; Priestly
Street, Mt. Magnet; non-payment of
rent.
- 54M—Burrows, Neil; Mt. Magnet; non-payment
of rent.
- 54M—Burrows, Helen May; Mt. Magnet; non-
payment of rent.
- 54M—Burrows, John Thomas; Mt. Magnet;
non-payment of rent.
- 59M—Fitzgerald, Bernard George; Priestly
Street, Mt. Magnet; non-payment of
rent.

Business Areas.
Nil.

Residence Areas.
122M—Powell, Peter; Mt. Magnet; no Miners
Right.

Washing Areas.
Nil.

Subterranean Water Rights.
Nil.

Mineral Claims.

- 5—Rumble, Percy Robert; 168 Baden Street,
Joondanna; non-payment of rent.
- 5—Rumble, Robert William; 41 Bradley Street,
Yokine; non-payment of rent.
- 33—Jones, James Thomas; Boogardie Station,
Mt. Magnet; non-payment of rent.
- 33—Jones, John McCormack; Boogardie Station,
Mt. Magnet; non-payment of rent.
- 33—Jones, Henry Joseph; Boogardie Station, Mt.
Magnet; non-payment of rent.
- 34—Jones, James Thomas; Boogardie Station,
Mt. Magnet; non-payment of rent.

- 34—Jones, John McCormack; Boogardie Station,
Mt. Magnet; non-payment of rent.
- 34—Jones, Henry Joseph; Boogardie Station,
Mt. Magnet; non-payment of rent.
- 279—Havelock Mining Co. Pty.; c/- Messrs. C. P.
Bird & Associates, 18 St. George's Terrace,
Perth; no Miners Right.
- 281—Havelock Mining Co. Ltd.; c/- Messrs. C. P.
Bird & Associates, 18 St. George's Terrace,
Perth; no Miners Right.
- 283—Havelock Mining Co. Ltd.; c/- Messrs. C. P.
Bird & Associates, 18 St. George's Terrace,
Perth; no Miners Right.
- 305—Havelock Mining Co. Ltd.; c/- Messrs. C. P.
Bird & Associates, 18 St. George's Terrace,
Perth; no Miners Right and non-pay-
ment of rent.
- 306—Havelock Mining Co. Ltd.; c/- Messrs. C. P.
Bird & Associates, 18 St. George's Terrace,
Perth; no Miners Right and non-pay-
ment of rent.
- 399—Hill 50 G.M. N.L.; Mt. Magnet; non-payment
of rent.
- 400—Hill 50 G.M. N.L. Mt. Magnet; non-payment
of rent.
- 401—Hill 50 G.M. N.L. Mt. Magnet; non-payment
of rent.
- 405—Hill 50 G.M. N.L.; Mt. Magnet; non-payment
of rent.
- 406—Hill 50 G.M. N.L. Mt. Magnet; non-payment
of rent.
- 407—Hill 50 G.M. N.L.; Mt. Magnet; non-payment
of rent.
- 408—Hill 50 G.M. N.L.; Mt. Magnet; non-payment
of rent.
- 409—Hill 50 G.M. N.L.; Mt. Magnet; non-payment
of rent.
- 410—Hill 50 G.M. N.L.; Mt. Magnet; non-payment
of rent.
- 414—Hill 50 G.M. N.L.; Mt. Magnet; non-payment
of rent.
- 415—Hill 50 G.M. N.L.; Mt. Magnet; non-payment
of rent.
- 416—Hill 50 G.M. N.L.; Mt. Magnet; non-payment
of rent.
- 417—Hill 50 G.M. N.L.; Mt. Magnet; non-payment
of rent.
- 418—Hill 50 G.M. N.L.; Mt. Magnet; non-payment
of rent.
- 419—Hill 50 G.M. N.L.; Mt. Magnet; non-payment
of rent.
- 420—Hill 50 G.M. N.L.; Mt. Magnet; non-payment
of rent.
- 421—Hill 50 G.M. N.L.; Mt. Magnet; non-payment
of rent.
- 424—Hill 50 G.M. N.L.; Mt. Magnet; non-payment
of rent.
- 425—Hill 50 G.M. N.L.; Mt. Magnet; non-payment
of rent.
- 426—Hill 50 G.M. N.L.; Mt. Magnet; non-payment
of rent.
- 427—Hill 50 G.M. N.L.; Mt. Magnet; non payment
of rent.
- 429—Hill 50 G.M. N.L.; Mt. Magnet; non-payment
of rent.
- 430—Hill 50 G.M. N.L.; Mt. Magnet; non-payment
of rent.
- 431—Hill 50 G.M. N.L.; Mt. Magnet; non-payment
of rent.
- 432—Hill 50 G.M. N.L.; Mt. Magnet; non-payment
of rent.
- 433—Hill 50 G.M. N.L.; Mt. Magnet; non-payment
of rent.
- 435—Hill 50 G.M. N.L.; Mt. Magnet; non-payment
of rent.
- 436—Hill 50 G.M. N.L.; Mt. Magnet; non-payment
of rent.
- 437—Hill 50 G.M. N.L.; Mt. Magnet; non-payment
of rent.
- 438—Hill 50 G.M. N.L.; Mt. Magnet; non-payment
of rent.
- 439—Hill 50 G.M. N.L.; Mt. Magnet; non-payment
of rent.
- 440—Hill 50 G.M. N.L.; Mt. Magnet; non-pay-
ment of rent.
- 441—Hill 50 G.M. N.L.; Mt. Magnet; non-pay-
ment of rent.

- | | | | | | | | |
|-------------|------------|-------------|----------|--|------------|-------------|----------|
| 442—Hill 50 | G.M. N.L.; | Mt. Magnet; | non-pay- | 599—Hill 50 | G.M. N.L.; | Mt. Magnet; | non-pay- |
| ment | of rent. | | | ment | of rent. | | |
| 445—Hill 50 | G.M. N.L.; | Mt. Magnet; | non-pay- | 832—Ibister, Milton Lucas; P.O. Box 9, Moora; | | | |
| ment | of rent. | | | non-payment of rent and no Miners Right. | | | |
| 446—Hill 50 | G.M. N.L.; | Mt. Magnet; | non-pay- | 920—Pioneer Concrete (W.A.) Pty. Ltd.; 123 Burs- | | | |
| ment | of rent. | | | wood Road, Victoria Park; non-payment | | | |
| 447—Hill 50 | G.M. N.L.; | Mt. Magnet; | non-pay- | of rent. | | | |
| ment | of rent. | | | 921—Pioneer Concrete (W.A.) Pty. Ltd.; 123 | | | |
| 448—Hill 50 | G.M. N.L.; | Mt. Magnet; | non-pay- | Burswood Road, Victoria Park; non-pay- | | | |
| ment | of rent. | | | ment of rent and no Miners Right. | | | |
| 449—Hill 50 | G.M. N.L.; | Mt. Magnet; | non-pay- | 922—Pioneer Concrete (W.A.) Pty. Ltd.; 123 | | | |
| ment | of rent. | | | Burswood Road, Victoria Park; non-pay- | | | |
| 450—Hill 50 | G.M. N.L.; | Mt. Magnet; | non-pay- | ment of rent and no Miners Right. | | | |
| ment | of rent. | | | 923—Pioneer Concrete (W.A.) Pty. Ltd.; 123 | | | |
| 455—Hill 50 | G.M. N.L.; | Mt. Magnet; | non-pay- | Burswood Road, Victoria Park; non-pay- | | | |
| ment | of rent. | | | ment of rent and no Miners Right. | | | |
| 457—Hill 50 | G.M. N.L.; | Mt. Magnet; | non-pay- | 924—Pioneer Concrete (W.A.) Pty. Ltd.; 123 | | | |
| ment | of rent. | | | Burswood Road, Victoria Park; non-pay- | | | |
| 458—Hill 50 | G.M. N.L.; | Mt. Magnet; | non-pay- | ment of rent and no Miners Right. | | | |
| ment | of rent. | | | 925—Pioneer Concrete (W.A.) Pty. Ltd.; 123 | | | |
| 465—Hill 50 | G.M. N.L.; | Mt. Magnet; | non-pay- | Burswood Road, Victoria Park; non-pay- | | | |
| ment | of rent. | | | ment of rent and no Miners Right. | | | |
| 466—Hill 50 | G.M. N.L.; | Mt. Magnet; | non pay- | 926—Pioneer Concrete (W.A.) Pty. Ltd.; 123 | | | |
| ment | of rent. | | | Burswood Road, Victoria Park; non-pay- | | | |
| 467—Hill 50 | G.M. N.L.; | Mt. Magnet; | non-pay- | ment of rent and no Miners Right. | | | |
| ment | of rent. | | | 927—Pioneer Concrete (W.A.) Pty. Ltd.; 123 | | | |
| 468—Hill 50 | G.M. N.L.; | Mt. Magnet; | non-pay- | Burswood Road, Victoria Park; non-pay- | | | |
| ment | of rent. | | | ment of rent and no Miners Right. | | | |
| 469—Hill 50 | G.M. N.L.; | Mt. Magnet; | non-pay- | 928—Pioneer Concrete (W.A.) Pty. Ltd.; 123 | | | |
| ment | of rent. | | | Burswood Road, Victoria Park; non-pay- | | | |
| 470—Hill 50 | G.M. N.L.; | Mt. Magnet; | non-pay- | ment of rent and no Miners Right. | | | |
| ment | of rent. | | | 929—Pioneer Concrete (W.A.) Pty. Ltd.; 123 | | | |
| 471—Hill 50 | G.M. N.L.; | Mt. Magnet; | non-pay- | Burswood Road, Victoria Park; non-pay- | | | |
| ment | of rent. | | | ment of rent and no Miners Right. | | | |
| 472—Hill 50 | G.M. N.L.; | Mt. Magnet; | non-pay- | 930—Pioneer Concrete (W.A.) Pty. Ltd.; 123 | | | |
| ment | of rent. | | | Burswood Road, Victoria Park; non-pay- | | | |
| 473—Hill 50 | G.M. N.L.; | Mt. Magnet; | non-pay- | ment of rent and no Miners Right. | | | |
| ment | of rent. | | | 931—Pioneer Concrete (W.A.) Pty. Ltd.; 123 | | | |
| 474—Hill 50 | G.M. N.L.; | Mt. Magnet; | non-pay- | Burswood Road, Victoria Park; non-pay- | | | |
| ment | of rent. | | | ment of rent and no Miners Right. | | | |
| 475—Hill 50 | G.M. N.L.; | Mt. Magnet; | non-pay- | 932—Pioneer Concrete (W.A.) Pty. Ltd.; 123 | | | |
| ment | of rent. | | | Burswood Road, Victoria Park; non-pay- | | | |
| 476—Hill 50 | G.M. N.L.; | Mt. Magnet; | non-pay- | ment of rent and no Miners Right. | | | |
| ment | of rent. | | | 933—Pioneer Concrete (W.A.) Pty. Ltd.; 123 | | | |
| 477—Hill 50 | G.M. N.L.; | Mt. Magnet; | non-pay- | Burswood Road, Victoria Park; non-pay- | | | |
| ment | of rent. | | | ment of rent and no Miners Right. | | | |
| 478—Hill 50 | G.M. N.L.; | Mt. Magnet; | non-pay- | 934—Pioneer Concrete (W.A.) Pty. Ltd.; 123 | | | |
| ment | of rent. | | | Burswood Road, Victoria Park; non-pay- | | | |
| 479—Hill 50 | G.M. N.L.; | Mt. Magnet; | non-pay- | ment of rent and no Miners Right. | | | |
| ment | of rent. | | | 935—Pioneer Concrete (W.A.) Pty. Ltd.; 123 | | | |
| 481—Hill 50 | G.M. N.L.; | Mt. Magnet; | non-pay- | Burswood Road, Victoria Park; non-pay- | | | |
| ment | of rent. | | | ment of rent and no Miners Right. | | | |
| 482—Hill 50 | G.M. N.L.; | Mt. Magnet; | non-pay- | 936—Pioneer Concrete (W.A.) Pty. Ltd.; 123 | | | |
| ment | of rent. | | | Burswood Road, Victoria Park; non-pay- | | | |
| 483—Hill 50 | G.M. N.L.; | Mt. Magnet; | non-pay- | ment of rent and no Miners Right. | | | |
| ment</ | | | | | | | |

- [illegible]

YALGOO GOLDFIELD.

Yalgoo District.

Machinery Areas.

- 28—Pownall, Francis Anthony; 45 Melville Beach Road, Applecross; non-payment of rent.

Tailings Areas.

- 16—Pownall, Francis Anthony; 45 Melville Beach Road, Applecross; non-payment of rent.

Garden Areas.

Nil.

Business Areas.

- 119—Hutchinson, Martha Lena; 24 Ashington Street, Dianella; non-payment of rent.
 174—Hutchinson, Martha Lena; 24 Ashington Street, Dianella; non-payment of rent.
 179—Hutchinson, Martha Lena; 24 Ashington Street, Dianella; non-payment of rent.
 180—Hutchinson, Martha Lena; 24 Ashington Street, Dianella; non-payment of rent.
 186—Hutchinson, Martha Lena; 24 Ashington Street, Dianella; non-payment of rent.

Residence Areas.

Nil.

Subterranean Water Rights.

- 19—Pownall, Francis Anthony; 45 Melville Beach Road, Applecross; non-payment of rent.
 20—Iron Hill Pty. Ltd.; 140-142 Hay Street, Subiaco; non-payment of rent.

Mineral Claims.

- 84—D.F.D. Rhodes Pty. Ltd.; Tate Street, Welshpool; non-payment of rent.
 85—D.F.D. Rhodes Pty. Ltd.; Tate Street, Welshpool; non-payment of rent.
 86—D.F.D. Rhodes Pty. Ltd.; Tate Street, Welshpool; non-payment of rent.
 88—William George Wales; 14 Clavering Road, Bayswater; non-payment of rent.
 89—Sipos Mining Exploration N.L.; P.O. Box 57, West Perth; non-payment of rent.
 92—Dan Todd; 28 Redmond Street, Manning; no Miners Right and non-payment of rent.
 96—Aminex Limited; 36 Outram Street, West Perth; no Miners Right and non-payment of rent.
 97—Aminex Limited; 36 Outram Street, West Perth; no Miners Right and non-payment of rent.
 98—Aminex Limited; 36 Outram Street, West Perth; no Miners Right and non-payment of rent.
 99—Aminex Limited; 36 Outram Street, West Perth; no Miners Right and non-payment of rent.
 108—Aminex Limited; 36 Outram Street, West Perth; no Miners Right and non-payment of rent.
 110—Aminex Limited; 36 Outram Street, West Perth; no Miners Right and non-payment of rent.
 127—D.F.D. Rhodes Pty. Ltd.; Tate Street, Welshpool; non-payment of rent.
 128—Dan Todd; 28 Redmond Street, Manning; no Miners Right and non-payment of rent.
 133—Aminex Limited; 36 Outram Street, West Perth; no Miners Right and non-payment of rent.
 134—Aminex Limited; 36 Outram Street, West Perth; no Miners Right and non-payment of rent.
 135—Aminex Limited; 36 Outram Street, West Perth; no Miners Right and non-payment of rent.
 136—Aminex Limited; 36 Outram Street, West Perth; no Miners Right and non-payment of rent.
 137—Sipos Mining Exploration N.L.; P.O. Box 57, West Perth; non-payment of rent.
 39—Ronald William Shearer; 155 Canning Highway, South Perth; no Miners Right.

- 82—D.F.D. Rhodes Pty. Ltd.; Tate Street, Welshpool; non-payment of rent.
 83—D.F.D. Rhodes Pty. Ltd.; Tate Street; Welshpool; non-payment of rent.
 138—Sipos Mining Exploration N.L.; P.O. Box 57; West Perth; non-payment of rent.
 139—Sipos Mining Exploration N.L.; P.O. Box 57; West Perth; non-payment of rent.
 141—Sipos Mining Exploration N.L.; P.O. Box 57; West Perth; non-payment of rent.
 142—Sipos Mining Exploration N.L.; P.O. Box 57; West Perth; non-payment of rent.
 143—Sipos Mining Exploration N.L.; P.O. Box 57; West Perth; non-payment of rent.
 144—Placer Prospecting (Aust.) Pty. Ltd.; 1032 Wellington Street, West Perth; non-payment of rent.
 145—Placer Prospecting (Aust.) Pty. Ltd.; 1032 Wellington Street, West Perth; non-payment of rent.
 146—Placer Prospecting (Aust.) Pty. Ltd.; 1032 Wellington Street, West Perth; non-payment of rent.
 147—Placer Prospecting (Aust.) Pty. Ltd.; 1032 Wellington Street, West Perth; non-payment of rent.
 148—Placer Prospecting (Aust.) Pty. Ltd.; 1032 Wellington Street, West Perth; non-payment of rent.
 149—Placer Prospecting (Aust.) Pty. Ltd.; 1032 Wellington Street, West Perth; non-payment of rent.
 150—Placer Prospecting (Aust.) Pty. Ltd.; 1032 Wellington Street, West Perth; non-payment of rent.
 151—Placer Prospecting (Aust.) Pty. Ltd.; 1032 Wellington Street, West Perth; non-payment of rent.
 152—Placer Prospecting (Aust.) Pty. Ltd.; 1032 Wellington Street, West Perth; non-payment of rent.
 153—Arthur Nichols; 63 The Esplanade, Mt. Pleasant; no Mines Right and non-payment of rent.
 154—Arthur Nichols; 63 The Esplanade, Mt. Pleasant; no Mines Right and non-payment of rent.
 177—Sipos Mining Exploration N.L.; P.O. Box 57, West Perth; non-payment of rent.
 185—Warriedar Minerals Pty. Ltd.; 3 Ord Street, West Perth; no Mines Right and non-payment of rent.
 333—Placer Prospecting (Aust.) Pty. Ltd.; 1032 Wellington Street, West Perth; non-payment of rent.
 394—Placer Prospecting (Aust.) Pty. Ltd.; 1032 Wellington Street, West Perth; non-payment of rent.
 395—Placer Prospecting (Aust.) Pty. Ltd.; 1032 Wellington Street, West Perth; non-payment of rent.
 396—Placer Prospecting (Aust.) Pty. Ltd.; 1032 Wellington Street, West Perth; non-payment of rent.
 397—Placer Prospecting (Aust.) Pty. Ltd.; 1032 Wellington Street, West Perth; non-payment of rent.
 398—Placer Prospecting (Aust.) Pty. Ltd.; 1032 Wellington Street, West Perth; non-payment of rent.
 399—Placer Prospecting (Aust.) Pty. Ltd.; 1032 Wellington Street, West Perth; non-payment of rent.
 402—Placer Prospecting (Aust.) Pty. Ltd.; 1032 Wellington Street, West Perth; non-payment of rent.
 416—Reginald Eric McKenna; Yalgoo; no Miners Right and non-payment of rent.
 555—Ian Garfield Cargeeg; 56 William Street, Perth; no Miners Right and non-payment of rent.
 555—Robin Ann Gardner; 32 Barrisdale Street, Ardross; no Miners Right.
 555—Pu-Fam Pty Ltd; 11 Nearwater Way, Shelley; no Miners Right.
 555—Aneurin Llewellyn Walters; 2600 Albany Highway, Kelmscott; no Miners Right.

- 555—Gordon Henry Guy Taylor; 29 Mosiac Street, Shelley; no Miners Right.
- 555.—Arthur Wichelo Nichols; 63 The Esplanade, Mt. Pleasant; no Miners Right.
- 602—Alfredo Peiri; 93 Clayton Street, Bellevue; non-payment of rent and no Miners Right.
- 830—Percival Leonard Armstrong; Katanning; no Miners Right and non-payment of rent.
- 830—Noel Hooper; Kondut; no Miners Right and non-payment of rent.
- 831—Sipos Mining Exploration N.L.; P.O. Box 57, West Perth; non-payment of rent.
- 834—Sipos Mining Exploration N.L.; P.O. Box 57, West Perth; non-payment of rent.
- 835—Sipos Mining Exploration N.L.; P.O. Box 57, West Perth; non-payment of rent.
- 836—Sipos Mining Exploration N.L.; P.O. Box 57, West Perth; non-payment of rent.
- 837—Sipos Mining Exploration N.L.; P.O. Box 57, West Perth; non-payment of rent.
- 838—Sipos Mining Exploration N.L.; P.O. Box 57, West Perth; non-payment of rent.
- 839—Sipos Mining Exploration N.L.; P.O. Box 57, West Perth; non-payment of rent.
- 840—Sipos Mining Exploration N.L.; P.O. Box 57, West Perth; non-payment of rent.
- 841—Minefields Pty. Ltd.; 140 Queen Street, Melbourne; no Miners Right and non-payment of rent.
- 842—Minefields Pty. Ltd.; 140 Queen Street, Melbourne; no Miners Right and non-payment of rent.
- 843—Minefields Pty. Ltd.; 140 Queen Street, Melbourne; no Miners Right and non-payment of rent.
- 844—Minefields Pty. Ltd.; 140 Queen Street, Melbourne; no Miners Right and non-payment of rent.
- 845—Minefields Pty. Ltd.; 140 Queen Street, Melbourne; no Miners Right and non-payment of rent.
- 846—Minefields Pty. Ltd.; 140 Queen Street, Melbourne; no Miners Right and non-payment of rent.
- 847—Minefields Pty. Ltd.; 140 Queen Street, Melbourne; no Miners Right and non-payment of rent.
- 848—Minefields Pty. Ltd.; 140 Queen Street, Melbourne; no Miners Right and non-payment of rent.
- 849—Minefields Pty. Ltd.; 140 Queen Street, Melbourne; no Miners Right and non-payment of rent.
- 850—Minefields Pty. Ltd.; 140 Queen Street, Melbourne; no Miners Right and non-payment of rent.
- 851—Sipos Mining Exploration N.L.; P.O. Box 57, West Perth; non-payment of rent.
- 852—Sipos Mining Exploration N.L.; P.O. Box 57, West Perth; non-payment of rent.
- 853—Sipos Mining Exploration N.L.; P.O. Box 57, West Perth; non-payment of rent.
- 854—Sipos Mining Exploration N.L.; P.O. Box 57, West Perth; non-payment of rent.
- 855—Sipos Mining Exploration N.L.; P.O. Box 57, West Perth; non-payment of rent.
- 856—Sipos Mining Exploration N.L.; P.O. Box 57, West Perth; non-payment of rent.
- 857—Sipos Mining Exploration N.L.; P.O. Box 57, West Perth; non-payment of rent.
- 858—Sipos Mining Exploration N.L.; P.O. Box 57, West Perth; non-payment of rent.
- 859—Sipos Mining Exploration N.L.; P.O. Box 57, West Perth; non-payment of rent.
- 860—Sipos Mining Exploration, N.L.; P.O. Box 57, West Perth; non-payment of rent.
- 861—Sipos Mining Exploration, N.L.; P.O. Box 57, West Perth; non-payment of rent.
- 862—Sipos Mining Exploration, N.L.; P.O. Box 57, West Perth; non-payment of rent.
- 863—Sipos Mining Exploration, N.L.; P.O. Box 57, West Perth; non-payment of rent.
- 864—Sipos Mining Exploration N.L.; P.O. Box 57, West Perth; non-payment of rent.
- 865—Sipos Mining Exploration N.L.; P.O. Box 57, West Perth; non-payment of rent.
- 866—Sipos Mining Exploration N.L.; P.O. Box 57, West Perth; non-payment of rent.
- 867—Sipos Mining Exploration N.L.; P.O. Box 57, West Perth; non-payment of rent.
- 868—Sipos Mining Exploration N.L.; P.O. Box 57, West Perth; non-payment of rent.
- 869—Sipos Mining Exploration N.L.; P.O. Box 57, West Perth; non-payment of rent.
- 875—Sipos Mining Exploration N.L.; P.O. Box 57, West Perth; non-payment of rent.
- 876—Sipos Mining Exploration N.L.; P.O. Box 57, West Perth; non-payment of rent.
- 877—Sipos Mining Exploration N.L.; P.O. Box 57, West Perth; non-payment of rent.
- 950—Percival Leonard Armstrong; Katanning; no Miners Right and non-payment of rent.
- 950—Ross Neil Armstrong; Katanning; no Miners Right and non-payment of rent.
- 951—Sipos Mining Exploration N.L.; P.O. Box 57, West Perth; non-payment of rent.
- 952—Sipos Mining Exploration N.L.; P.O. Box 57, West Perth; non-payment of rent.
- 953—Sipos Mining Exploration N.L.; P.O. Box 57, West Perth; non-payment of rent.
- 1043—Sipos Mining Exploration N.L.; P.O. Box 57, West Perth; non-payment of rent.
- 1056—Sipos Mining Exploration N.L.; P.O. Box 57, West Perth; non-payment of rent.
- 1057—Sipos Mining Exploration N.L.; P.O. Box 57, West Perth; non-payment of rent.
- 1058—Sipos Mining Exploration N.L.; P.O. Box 57, West Perth; non-payment of rent.
- 1059—Sipos Mining Exploration N.L.; P.O. Box 57, West Perth; non-payment of rent.
- 1070—Pioneer Quarries (W.A.) Pty. Ltd.; 123 Burswood Road, Victoria Park; no Miners Right and non-payment of rent.
- 1071—Pioneer Quarries (W.A.) Pty. Ltd.; 123 Burswood Road, Victoria Park; no Miners Right and non-payment of rent.
- 1118—Sipos Mining Exploration N.L.; P.O. Box 57, West Perth; non-payment of rent.
- 1119—Sipos Mining Exploration N.L.; P.O. Box 57, West Perth; non-payment of rent.
- 1120—Sipos Mining Exploration N.L.; P.O. Box 57, West Perth; non-payment of rent.
- 1132—Sipos Mining Exploration N.L.; P.O. Box 57, West Perth; non-payment of rent.
- 1133—Sipos Mining Exploration N.L.; P.O. Box 57, West Perth; non-payment of rent.
- 1134—Sipos Mining Exploration N.L.; P.O. Box 57, West Perth; non-payment of rent.
- 1135—Sipos Mining Exploration N.L.; P.O. Box 57, West Perth; non-payment of rent.
- 1193—Stratigraphic Exploration Pty. Ltd.; 219 Division Street, Welshpool; non-payment of rent.
- 1258—Sipos Mining Exploration N.L.; P.O. Box 57, West Perth; non-payment of rent.
- 1259—Sipos Mining Exploration N.L.; P.O. Box 57, West Perth; non-payment of rent.
- 1514—William Hamilton Pinniger; Kingsway Gardens, Perth; no Miners Right and non-payment of rent.
- 1514—Leo Maurice Murphy; 18 Coleman Street, Esperance; no Miners Right and non-payment of rent.
- 2259—Westralian Nickel Exploration N.L.; P.O. Box 502, West Perth; no Miners Right and non-payment of rent.
- 2262—Westralian Nickel Exploration N.L.; P.O. Box 502, West Perth; no Miners Right and non-payment of rent.
- 2263—Westralian Nickel Exploration N.L.; P.O. Box 502, West Perth; no Miners Right and non-payment of rent.
- 2366—Sipos Mining Exploration N.L.; P.O. Box 57, West Perth; non-payment of rent.
- 2367—Sipos Mining Exploration N.L.; P.O. Box 57, West Perth; non-payment of rent.
- 2368—Sipos Mining Exploration N.L.; P.O. Box 57, West Perth; non-payment of rent.
- 2369—Sipos Mining Exploration N.L.; P.O. Box 57, West Perth; non-payment of rent.
- 2370—Sipos Mining Exploration N.L.; P.O. Box 57, West Perth; non-payment of rent.
- 2371—Sipos Mining Exploration N.L.; P.O. Box 57, West Perth; non-payment of rent.
- 2377—Alan John Flavelle; 35 Hynes Street, Dalkeith; no Miners Right and non-payment of rent.

- 2378—Alan John Flavelle; 35 Hynes Street, Dalkeith; no Miners Right and non-payment of rent.
- 2750—Karlis Lidums; 29 Sulman Road, Wembley Downs; no Miners Right and non-payment of rent.
- 3123—Fox Mining Exploration Pty. Ltd.; 57 Maesbury Street, Kensington; no Miners Right and non-payment of rent.
- 3194—Perrillo Pty. Ltd.; 720 George Street, Sydney; non-payment of rent.
- 3194—Gary Davey; Apartment 30, No. 65 Aboca Street, Randwick N.S.W.; no Miners Right and non-payment of rent.
- 3195—Perrillo Pty. Ltd.; 720 George Street, Sydney; non-payment of rent.
- 3195—Gary Davey; Apartment 30, No. 65 Aboca Street, Randwick N.S.W.; no Miners Right and non-payment of rent.
- 3196—Perrillo Pty. Ltd.; 720 George Street, Sydney; non-payment of rent.
- 3196—Gary Davey; Apartment 30, No. 65 Aboca Street, Randwick N.S.W.; no Miners Right and non-payment of rent.
- 3197—Perrillo Pty. Ltd.; 720 George Street, Sydney; non-payment of rent.
- 3197—Gary Davey; Apartment 30, No. 65 Aboca Street, Randwick N.S.W.; no Miners Right and non-payment of rent.
- 3370—Gary Davey; Apartment 30, No. 65 Aboca Street, Randwick N.S.W.; no Miners Right and non-payment of rent.
- 3371—Gary Davey; Apartment 30, No. 65 Aboca Street, Randwick N.S.W.; no Miners Right and non-payment of rent.
- 3372—Gary Davey; Apartment 30, No. 65 Aboca Street, Randwick N.S.W.; no Miners Right and non-payment of rent.
- 3552—Mineral Lease Pty. Ltd.; 105 Pitt Street, Sydney N.S.W.; no Miners Right and non-payment of rent.
- 3553—Mineral Lease Pty. Ltd.; 105 Pitt Street, Sydney N.S.W.; no Miners Right and non-payment of rent.
- 3559—Mineral Lease Pty. Ltd.; 105 Pitt Street, Sydney N.S.W.; no Miners Right and non-payment of rent.
- 3560—Mineral Lease Pty. Ltd.; 105 Pitt Street, Sydney; no Miners Right and non-payment of rent.
- 3561—Mineral Lease Pty. Ltd.; 105 Pitt Street, Sydney; no Miners Right and non-payment of rent.
- 3563—Mineral Lease Pty. Ltd.; 105 Pitt Street, Sydney; no Miners Right and non-payment of rent.
- 3564—Mineral Lease Pty. Ltd.; 105 Pitt Street, Sydney; no Miners Right and non-payment of rent.
- 3565—Mineral Lease Pty. Ltd.; 105 Pitt Street, Sydney; no Miners Right and non-payment of rent.
- 3669—Placer Prospecting; 1032 Wellington Street, West Perth; non-payment of rent.
- 3689—Gary Davey; Apartment 30, No. 65, Aboca Street, Randwick, N.S.W.; no Miners Right and non-payment of rent.
- 3690—Gary Davey; Apartment 30, No. 65, Aboca Street, Randwick, N.S.W.; no Miners Right and non-payment of rent.
- 3691—Gary Davey; Apartment 30, No. 65, Aboca Street, Randwick, N.S.W.; no Miners Right and non-payment of rent.
- 3692—Gary Davey; Apartment 30, No. 65, Aboca Street, Randwick, N.S.W.; no Miners Right and non-payment of rent.
- 3693—Gary Davey; Apartment 30, No. 65, Aboca Street, Randwick, N.S.W.; no Miners Right and non-payment of rent.
- 3694—Gary Davey; Apartment 30, No. 65, Aboca Street, Randwick, N.S.W.; no Miners Right and non-payment of rent.
- 3695—Gary Davey; Apartment 30, No. 65, Aboca Street, Randwick, N.S.W.; no Miners Right and non-payment of rent.
- 3696—Gary Davey; Apartment 30, No. 65, Aboca Street, Randwick, N.S.W.; no Miners Right and non-payment of rent.
- 4054—Maxwell Thomas Kerr; Miller House, 357 Little Collins Street, Melbourne, Victoria; no Miners Right and non-payment of rent.
- 59/4260—Evla Holdings Pty. Ltd.; 48 Clements Street, Swanbourne; non-payment of rent.
- 59/4260—Bruce Inder-Smith; 48 Clements Street, Swanbourne; non-payment of rent.
- 59/4261—Evla Holdings Pty. Ltd.; 48 Clements Street, Swanbourne; non-payment of rent.
- 59/4260—Bruce Inder-Smith; 48 Clements Street, Swanbourne; non-payment of rent.
- 59/4371—Solaris Pty. Ltd.; 164 St. George's Terrace, Perth; non-payment of rent.
- 59/4372—Solaris Pty. Ltd.; 164 St. George's Terrace, Perth; non-payment of rent.
- 59/4454—Robert Fowler; P.O. Box 71, Bentley; no Miners Right and non-payment of rent.
- 59/4455—Robert Fowler; P.O. Box 71, Bentley; no Miners Right and non-payment of rent.
- 59/4631—D. F. D. Rhodes Pty. Ltd.; Tate Street, Welshpool; no Miners Right and non-payment of rent.
- 59/4632—D. F. D. Rhodes Pty. Ltd.; Tate Street, Welshpool; no Miners Right and non-payment of rent.
- 59/4762—Frank Pitman; 9 Antonio Street, Coolbellup; no Miners Right.
- 59/4762—K. G. Taylor; Flat 8, Villa Del Rio, Phoenix Road, Spearwood; no Miners Right.
- 59/4908—Westralian Nickel Exploration N.L.; 220 St. George's Terrace, Perth; non-payment of rent.
- 59/4968—Ernest Edward Galbraith; 14 Christie Street, Geraldton; no Miners Right and non-payment of rent.
- 59/4968—Stanley Allen McDonald; 14 Christie Street, Geraldton; no Miners Right and non-payment of rent.
- 59/4968—Bernard Anthony Woinar; 14 Christie Street, Geraldton; no Miners Right and non-payment of rent.
- 59/4968—Jack Matheson; 14 Christie Street, Geraldton; no Miners Right and non-payment of rent.
- 4969—E. E. Galbraith; S. A. McDonald; B. A. Woinar; J. Matheson; 14 Christie Street, Geraldton; no Miners Right and non-payment of rent.
- 4970—E. E. Galbraith; S. A. McDonald; B. A. Woinar; J. Matheson; 14 Christie Street, Geraldton; no Miners Right and non-payment of rent.
- 4971—E. E. Galbraith; S. A. McDonald; B. A. Woinar; J. Matheson; 14 Christie Street, Geraldton; no Miners Right and non-payment of rent.
- 4972—E. E. Galbraith; S. A. McDonald; B. A. Woinar; J. Matheson; 14 Christie Street, Geraldton; no Miners Right and non-payment of rent.
- 4973—E. E. Galbraith; S. A. McDonald; B. A. Woinar; J. Matheson; 14 Christie Street, Geraldton; no Miners Right and non-payment of rent.
- 4974—Nichols Arthur Wichelo; Nevill John Lawrence; —; no Miners Right and non-payment of rent.
- 4988—Ajax Minerals Pty. Ltd.; 16 St. George's Terrace, Perth; no Miners Right and non-payment of rent.
- 4989—Ajax Minerals Pty. Ltd.; 16 St. George's Terrace, Perth; no Miners Right and non-payment of rent.
- 5053—Stratigraphic Exploration N.L.; 5 Quinn Avenue, Bentley; non-payment of rent.
- 5054—Stratigraphic Exploration N.L.; 5 Quinn Avenue, Bentley; non-payment of rent.
- 5055—Stratigraphic Exploration N.L.; 5 Quinn Avenue, Bentley; non-payment of rent.
- 5147—Chandilla Exploration and Investments Pty. Ltd.; Box S1577, Perth; no Miners Right and non-payment of rent.

EAST MURCHISON GOLDFIELD.

Black Range District.

Machinery Areas.

Nil.

Tailings Areas.

Nil.

Garden Areas.

Nil.

Business Areas.

Nil.

Residence Areas.

43B—David, Llewelyn; Sandstone; no Miners Right.

325B—May, Edward Charles; Sandstone; no Miners Right.

328B—Sheppard, Frank; Guthrie, Leslie Gordon; Sandstone; no Miners Right.

329B—Reid, William John; Broadhurst, Elizabeth; Sandstone; no Miners Right.

Subterranean Water Rights.

57/26—Lennard Oil No Liability; 42-44 Parliament Place, Perth; non-payment of rent.

57/27—Lennard Oil No Liability; 42-44 Parliament Place; non-payment of rent.

Mineral Claims.

3B—Doherty, Daniel Patrick; Sandstone; non-payment of rent.

107B—International Nickel Ltd.; P.O. Box 512, West Perth; non-payment of rent and no Miners Right.

1209B—Thomas Michael Webb Ware; 129 Circe Circle, Dalkeith; non-payment of rent.

1209B—Walter Kershaw Olsen; 30 Leon Road, Dalkeith; non-payment of rent and no Miners Right.

1209B—Kenneth Stodart Hobbs; 60 French Street, Joondanna; non-payment of rent.

1575B—Georgio Donzelli, "Deceased"; no Miners Right.

1576B—Georgio Donzelli, "Deceased"; no Miners Right.

1577B—Georgio Donzelli, "Deceased"; no Miners Right.

1578B—Georgio Donzelli, "Deceased"; no Miners Right.

1579B—Georgio Donzelli, "Deceased"; no Miners Right.

1861B—London & Melbourne Mining Corporation Limited; Hothlyn House, 233 Collins Street, Melbourne; non-payment of rent.

1862B—London & Melbourne Mining Corporation Limited; Hothlyn House, 233 Collins Street, Melbourne; non-payment of rent.

1863B—London & Melbourne Mining Corporation Limited; Hothlyn House, 233 Collins Street, Melbourne; non-payment of rent.

1864B—London & Melbourne Mining Corporation Limited; Hothlyn House, 233 Collins Street, Melbourne; non-payment of rent.

1865B—London & Melbourne Mining Corporation Limited; Hothlyn House, 233 Collins Street, Melbourne; non-payment of rent.

2116B—Mercedes Minerals Limited; 16 St. George's Terrace, Perth; non-payment of rent.

2117B—Mercedes Minerals Limited; 16 St. George's Terrace, Perth; non-payment of rent.

2118B—Mercedes Minerals Limited; 16 St. George's Terrace, Perth; non-payment of rent.

2125B—Mercedes Minerals Limited; 16 St. George's Terrace, Perth; non-payment of rent.

2231B—Kralco Mineral Corporation Pty. Ltd.; Box 3186, Sydney; no Miners Right and non-payment of rent.

2232B—Kralco Mineral Corporation Pty. Ltd.; Box 3186, Sydney; no Miners Right and non-payment of rent.

2233B—Kralco Mineral Corporation Pty. Ltd.; Box 3186, Sydney; no Miners Right and non-payment of rent.

2234B—Kralco Mineral Corporation Pty. Ltd.; Box 3186, Sydney; no Miners Right and non-payment of rent.

2235B—Kralco Mineral Corporation Pty. Ltd.; Box 3186, Sydney; no Miners Right and non-payment of rent.

2236B—Kralco Mineral Corporation Pty. Ltd.; Box 3186, Sydney; no Miners Right and non-payment of rent.

2237B—Kralco Mineral Corporation Pty. Ltd.; Box 3186, Sydney; no Miners Right and non-payment of rent.

2239B—Kralco Mineral Corporation Pty. Ltd.; Box 3186, Sydney; no Miners Right and non-payment of rent.

2241B—Kralco Mineral Corporation Pty. Ltd.; Box 3186, Sydney; no Miners Right and non-payment of rent.

2242B—Kralco Mineral Corporation Pty. Ltd.; Box 3186, Sydney; no Miners Right and non-payment of rent.

2243B—Kralco Mineral Corporation Pty. Ltd.; Box 3186, Sydney; no Miners Right and non-payment of rent.

57/2367—Nickel Mines Ltd.; 2 Railway Parade, Burwood, N.S.W.; no Miners Right and non-payment of rent.

57/2483—George Frederick O'Connor; 108 Rutland Avenue, Victoria Park; no Miners Right and non-payment of rent.

57/2483—Robert Elliot O'Connor; 32 Clyde Street, Narrogin; no Miners Right and non-payment of rent.

57/2483—Stanley O'Connor; 2 Marchamley Street, Carlisle; no Miners Right and non-payment of rent.

57/2578—Consolidated Goldfields Australia Limited; P.O. Box 5, Kalgoorlie; no Miners Right and non-payment of rent.

57/2579—Consolidated Goldfields Australia Limited; P.O. Box 5, Kalgoorlie; no Miners Right and non-payment of rent.

57/2580—Consolidated Goldfields Australia Limited; P.O. Box 5, Kalgoorlie; no Miners Right and non-payment of rent.

57/2581—Consolidated Goldfields Australia Limited; P.O. Box 5, Kalgoorlie; no Miners Right and non-payment of rent.

57/2582—Consolidated Goldfields Australia Limited; P.O. Box 5, Kalgoorlie; no Miners Right and non-payment of rent.

57/2583—Consolidated Goldfields Australia Limited; P.O. Box 5, Kalgoorlie; no Miners Right and non-payment of rent.

57/2584—Consolidated Goldfields Australia Limited; P.O. Box 5, Kalgoorlie; no Miners Right and non-payment of rent.

57/2585—Consolidated Goldfields Australia Limited; P.O. Box 5, Kalgoorlie; no Miners Right and non-payment of rent.

57/2586—Consolidated Goldfields Australia Limited; P.O. Box 5, Kalgoorlie; no Miners Right and non-payment of rent.

57/2587—Consolidated Goldfields Australia Limited; P.O. Box 5, Kalgoorlie; no Miners Right and non-payment of rent.

57/2588—Consolidated Goldfields Australia Limited; P.O. Box 5, Kalgoorlie; no Miners Right and non-payment of rent.

57/2589—Consolidated Goldfields Australia Limited; P.O. Box 5, Kalgoorlie; no Miners Right and non-payment of rent.

57/2590—Consolidated Goldfields Australia Limited; P.O. Box 5, Kalgoorlie; no Miners Right and non-payment of rent.

57/2591—Consolidated Goldfields Australia Limited; P.O. Box 5, Kalgoorlie; no Miners Right and non-payment of rent.

- [illegible]

- 57/2711—Mining Corp. Exploration N.L.; 10 William Street, Perth; non-payment of rent.
- 57/2712—Mining Corp. Exploration N.L.; 10 William Street, Perth; non-payment of rent.
- 57/2719—Mining Corp. Exploration N.L.; 10 William Street, Perth; non-payment of rent.
- 57/2723—Mining Corp. Exploration N.L.; 10 William Street, Perth; non-payment of rent.
- 57/2724—Mining Corp. Exploration N.L.; 10 William Street, Perth; non-payment of rent.
- 57/2896—Spargos Exploration N.L.; 528 Hannan Street, Kalgoorlie; non-payment of rent.
- 57/2909—Western Mining Corporation Limited; 191 Great Eastern Highway, Bentley; non-payment of rent.
- 57/2930—Spargos Exploration N.L.; 528 Hannan Street, Kalgoorlie; no Miners Right and non-payment of rent.
- 57/2931—K.M. Exploration Services Pty. Ltd.; P.O. Box 178, Kalamunda; non-payment of rent.
- 57/2934—Spargos Exploration N.L.; 528 Hannan Street, Kalgoorlie; no Miners Right and non-payment of rent.
- 57/2936—Seeko Nickel N.L.; 340 Hay Street, Subiaco; non-payment of rent.
- 57/2937—Seeko Nickel N.L.; 340 Hay Street, Subiaco; non-payment of rent.
- 57/2939—Seeko Nickel N.L.; 340 Hay Street, Subiaco; non-payment of rent.
- 57/2941—Seeko Nickel N.L.; 340 Hay Street, Subiaco; non-payment of rent.
- 57/2943—Seeko Nickel N.L.; 340 Hay Street, Subiaco; non-payment of rent.
- 57/2949—Kralco Mineral Corp. Pty. Ltd.; Box 3168, Sydney; no Miners Right and non-payment of rent.
- 57/2950—Kralco Mineral Corp. Pty. Ltd.; Box 3168, Sydney; no Miners Right and non-payment of rent.
- 57/2951—Kralco Mineral Corp. Pty. Ltd.; Box 3168, Sydney; no Miners Right and non-payment of rent.
- 57/2952—Kralco Mineral Corp. Pty. Ltd.; Box 3168, Sydney; no Miners Right and non-payment of rent.
- 57/2953—Kralco Mineral Corp. Pty. Ltd.; Box 3168, Sydney; no Miners Right and non-payment of rent.
- 57/2954—Kralco Mineral Corp. Pty. Ltd.; Box 3168, Sydney; no Miners Right and non-payment of rent.
- 57/2955—Kralco Mineral Corp. Pty. Ltd.; Box 3168, Sydney; no Miners Right and non-payment of rent.
- 57/3195—Mining Corporation Exploration N.L.; 10 William Street, Perth; non-payment of rent.
- 57/3516—Akada Metals Exploration Pty. Ltd.; 25 Richardson Street, West Perth; non-payment of rent.
- 57/3517—Akada Metals Exploration Pty. Ltd.; 25 Richardson Street, West Perth; non-payment of rent.
- 57/3518—Akada Metals Exploration Pty. Ltd.; 25 Richardson Street, West Perth; non-payment of rent.
- 57/3520—Akada Metals Exploration Pty. Ltd.; 25 Richardson Street, West Perth; non-payment of rent.
- 57/3521—Akada Metals Exploration Pty. Ltd.; 25 Richardson Street, West Perth; non-payment of rent.
- 57/3522—Akada Metals Exploration Pty. Ltd.; 25 Richardson Street, West Perth; non-payment of rent.
- 57/3524—Akada Metals Exploration Pty. Ltd.; 25 Richardson Street, West Perth; non-payment of rent.
- 57/3525—Akada Metals Exploration Pty. Ltd.; 25 Richardson Street, West Perth; non-payment of rent.
- 57/3526—Akada Metals Exploration Pty. Ltd.; 25 Richardson Street, West Perth; non-payment of rent.
- 57/3528—Akada Metals Exploration Pty. Ltd.; 25 Richardson Street, West Perth; non-payment of rent.
- 57/3529—Akada Metals Exploration Pty. Ltd.; 25 Richardson Street, West Perth; non-payment of rent.
- 57/3530—Akada Metals Exploration Pty. Ltd.; 25 Richardson Street, West Perth; non-payment of rent.
- 57/3533—Akada Metals Exploration Pty. Ltd.; 25 Richardson Street, West Perth; non-payment of rent.
- 57/3534—Akada Metals Exploration Pty. Ltd.; 25 Richardson Street, West Perth; non-payment of rent.
- 57/3535—Akada Metals Exploration Pty. Ltd.; 25 Richardson Street, West Perth; non-payment of rent.
- 57/3537—Akada Metals Exploration Pty. Ltd.; 25 Richardson Street, West Perth; non-payment of rent.
- 57/3540—Akada Metals Exploration Pty. Ltd.; 25 Richardson Street, West Perth; non-payment of rent.
- 57/3541—Akada Metals Exploration Pty. Ltd.; 25 Richardson Street, West Perth; non-payment of rent.
- 57/3542—Akada Metals Exploration Pty. Ltd.; 25 Richardson Street, West Perth; non-payment of rent.
- 57/3543—Akada Metals Exploration Pty. Ltd.; 25 Richardson Street, West Perth; non-payment of rent.
- 57/3545—Akada Metals Exploration Pty. Ltd.; 25 Richardson Street, West Perth; non-payment of rent.
- 57/3556—Akada Metals Exploration Pty. Ltd.; 25 Richardson Street, West Perth; non-payment of rent.
- 57/3557—Akada Metals Exploration Pty. Ltd.; 25 Richardson Street, West Perth; non-payment of rent.
- 57/3849—Lone Star Exploration N.L.; 33 King William Street, Adelaide, S.A.; no Miners Right and non-payment of rent.
- 57/4060—Australian Geophysical Pty. Limited; P.O. Box 71, Kalgoorlie; no Miners Right and non-payment of rent.
- 57/4061—Australian Geophysical Pty. Limited; P.O. Box 71, Kalgoorlie; no Miners Right and non-payment of rent.

ERRATUM.**MINING ACT, 1904.**

Department of Mines,
Perth, 19th June, 1974.

IN the notice published in the *Government Gazette* dated 14th June, 1974, page 2004 under the heading "Mining Act, 1904", sub-heading "The undermentioned applications for Authority to Mine on Reserved and Exempted Lands were refused" amend the Authority to Mine number "13/69 (370H)" to read "13/69 (3707H)".

B. M. ROGERS,
Under Secretary for Mines.

ERRATUM.**MINING ACT, 1904.**

Department of Mines,
Perth, 19th June, 1974.

IN the notice published in the *Government Gazette* dated 14th June, 1974, page 2004 under the heading "Mining Act, 1904" sub-heading "The undermentioned applications for Authority to Mine on Reserved and Exempted Lands were refused" amend the Authority to Mine number "1654" to read "16/54".

B. M. ROGERS,
Under Secretary for Mines.

APPOINTMENT.

(Under section 6 of the Registration of Births, Deaths and Marriages Act, 1961-1965.)

Registrar General's Office,
Perth, 19th June, 1974.

R.G. No. 48/68.

IT is hereby notified for general information, that Mr. Roger Keith Nurse has been appointed as Deputy District Registrar of Births, Deaths and Marriages for the Perth Registry District to maintain an office at Perth during the absence on other duties of Mr. P. R. Fisher. This appointment dates from 6th June, 1974.

E. C. RIEBELING,
Registrar General.

COMPANIES ACT, 1961-1973.

(Section 254 (6).)

Caber Pty Ltd (in Liquidation).

Notice to Creditors.

TAKE notice that on the 10th day of June, 1974, Allan William Bradshaw, of 196 Adelaide Terrace, Perth, was appointed Liquidator of Caber Pty Ltd in accordance with a Special Resolution passed at a meeting of creditors of Caber Pty Ltd held on that date.

Dated this 28th day of May, 1974.

(Allan Bradshaw and Associates. 196 Adelaide Terrace, Perth 6000.)

COMPANIES ACT, 1961-1973.

In the matter of the Companies Act, 1961-1973 and in the matter of Tyre Reconditioners (W.A.) Pty. Limited (in voluntary Liquidation) Notice of Final Meeting of Members pursuant to section 272.

NOTICE is hereby given in pursuance of section 272 of the Companies Act, 1961-1973, that a General Meeting of the members of the Company will be held at the office of Messrs. Coopers & Lybrand, 461 Bourke Street, Melbourne, on the 31st day of July, 1974, at 10.00 o'clock in the forenoon for the purpose of having an account laid before it showing the manner in which the winding up has been conducted and the property of the company disposed of, and hearing any explanation that may be given by the liquidator.

COMPANIES ACT, 1961-1973.

(Section 260.)

Aeduco Pty. Ltd.

PURSUANT to section 260 of the Companies Act, 1961, notice is hereby given that a meeting of creditors of Aeduco Pty. Ltd. will be held at The Rhodes Room, Gold Fields House, Circular Quay, Sydney, on Friday, 5th July, 1974 at 11 a.m. for the purpose of considering the Company's affairs, the Company having convened an extraordinary general meeting of its members to be held on the same day at 10.30 a.m. and for the purpose of considering and if thought fit, passing a special resolution that the company be wound up voluntarily and Messrs. E. G. Chant and D. L. Nicholl. Chartered Accountants, c/- Messrs. Dulhunty Grant & Co., 115 Pitt Street, Sydney, be appointed Liquidators.

Dated this 12th day of June, 1974.

G. GALT,
Director.

COMPANIES ACT, 1961-1973.

(Section 272 (1).)

Marrsmen Pty. Ltd. (in Liquidation).

Notice of Final Meeting of Members and Creditors. NOTICE is hereby given that, pursuant to the provisions of section 272 of the Companies Act, 1961-1973, a meeting of the members of Marrsmen Pty. Ltd., (in Liquidation) and of the creditors of that Company will be held on Monday, 22nd July, 1974 at 11.00 a.m. at the offices of Garland Brown & Co., Sixteenth Floor, 37 St. George's Terrace, Perth, for the purpose of laying before the meeting an account showing how the winding up has been conducted and the property of the company has been disposed of and of giving any explanation of the account.

Dated at Perth this 14th day of June, 1974.

R. W. BROWN,
Liquidator.

(Hungerfords, Garland Brown & Co., Chartered Accountants, 16th Floor, T. & G. Building, 37 St. George's Terrace, Perth, W.A. 6000.)

COMPANIES ACT, 1961-1973.

(Section 271 (1), Regulation 7 (2).)

Notice of Meeting of Creditors and Members

McGeo Pty. Ltd. (in Liquidation).

NOTICE is hereby given that a meeting of the creditors and members of McGeo Pty. Ltd., will be held at the offices of Garland Brown & Co., 16th Floor, T. & G. Building, 37 St. George's Terrace, Perth on Wednesday, the 17th July, 1974, at 11.00 a.m.

Agenda: To receive the Liquidators report of his acts and dealings and of the conduct of the winding-up.

Dated this 17th day of June, 1974.

R. W. BROWN,
Liquidator.

(Hungerfords, Garland Brown & Co., 15th and 16th Floors, T. & G. Building, 37 St. George's Terrace, Perth, W.A. 6000.)

TECELEC PTY. LTD.

(Receiver and Manager Appointed.)

TAKE notice that on the 13th day of June, 1974, Mr. Michael John Barry of Messrs. B. O. Smith & Son, Chartered Accountants, 30 Kings Park Road, West Perth, was appointed Receiver and Manager over the assets and undertaking of Tecelec Pty. Ltd. by the Bank of New South Wales Ltd. pursuant to the terms of a Debenture Deed dated 29th May, 1969.

Dated this 13th day of June, 1974.

M. J. BARRY,
Receiver.

(B. O. Smith & Son, Chartered Accountants, 30 Kings Park Road, West Perth, W.A. 6005.)

COMPANIES ACT, 1961-1973.

In the matter of TECELEC Pty. Ltd. and in the matter of the Companies Act, 1961-1973:

AT an Extraordinary General Meeting of Members of the abovenamed Company duly convened and held at the Palace Hotel Board Room, 108 St. George's Terrace, Perth, on 14th June, 1974, the following resolution was carried:—

That it has been proved to the satisfaction of this meeting of members of Tecelelec Pty. Ltd. that the Company cannot by reason of its liabilities continue its business and it is advisable to wind up the same and, accordingly, that the Company be wound up voluntarily.

At a Meeting of Creditors held on the same day it was resolved that Messrs. Bruce Henry Smith and Michael John Barry, Chartered Accountants, both of Messrs. B. O. Smith & Son, Chartered Accountants, 30 Kings Park Road, West Perth, W.A. 6005, be appointed Joint Liquidators (either authorised to act solely).

B. H. SMITH,
M. J. BARRY,
Liquidators.

(B. O. Smith & Son, Chartered Accountants,
30 Kings Park Road, West Perth, W.A. 6005.)

COMPANIES ACT, 1961-1973.

(Section 272 (1).)

Wowic Industries (W.A.) Pty. Ltd. (in Liquidation).
Notice of Final Meeting of Shareholders.

NOTICE is hereby given that a Meeting of Members of the above Company will be held at the Offices of A. K. Graham & Co., 1st Floor, 96 St. George's Terrace, Perth, 6000 on 22nd July, 1974, at 10.00 a.m. for the purpose of having an account placed before them showing the manner in which the winding-up has been conducted and the property of the Company disposed of.

Dated at Perth this 14th day of June, 1974.

A. GRAHAM,
Liquidator.

COMPANIES ACT, 1961-1973.

Notice of Intention to Declare Dividend.

Bentley Hardware Pty. Ltd. (in Liquidation).

NOTICE is hereby given that a first and final dividend is intended to be declared in this matter. The dividend will only be payable to those creditors who have proved their claims on or before 5th July, 1974.

Dated this 18th day of June, 1974.

M. J. HARVEY,
Liquidator.

(M. J. Harvey, 184 Adelaide Terrace, Perth—
Telephone 25 8055.)

COMPANIES ACT, 1961-1973.

(Section 272 (2).)

Bentley Hardware Pty. Ltd. (in Liquidation).

Notice of Final Meeting of Members and Creditors.

NOTICE is hereby given that a final meeting of members and creditors of Bentley Hardware Pty. Ltd. (in Liquidation) will be held on 24th day of July, 1974 at 11.30 a.m. at Western Australian Employers Federation Building, 188 Adelaide Terrace, Perth for the purpose of laying before the meeting an account showing how the winding up has been conducted and the property of the Company has been disposed of and giving any explanation of the account.

Dated at Perth this 19th day of June, 1974.

M. J. HARVEY,
Liquidator.

COMPANIES ACT, 1961-1973.

Notice of Intention to Declare a Preferential Dividend.

Bentley Hardware Pty. Ltd. (in Liquidation).

NOTICE is hereby given that I, Malcolm John Harvey, of 184 Adelaide Terrace, Perth, liquidator of the abovenamed Company, intend to declare a preferential Dividend in this matter.

Preferential creditors must prove their debts by the 5th July, 1974.

Dated this 18th day of June, 1974.

M. J. HARVEY,
Liquidator.

(M. J. Harvey, 184 Adelaide Terrace, Perth—
Telephone 25 8055.)

COMPANIES ACT, 1961-1973.

Notice of Intention to Declare Dividend.

Bentley Hardware Sheetmetal Pty. Ltd.

(in Liquidation).

NOTICE is hereby given that a first and final dividend is intended to be declared in this matter. The dividend will only be payable to those creditors who have proved their claims on or before 5th July, 1974.

Dated this 18th day of June, 1974.

M. J. HARVEY,
Liquidator.

COMPANIES ACT, 1961-1973.

(Section 272 (2).)

Bentley Hardware Sheetmetal Pty. Ltd.

(In Liquidation).

Notice of Final Meeting of Members and Creditors.

NOTICE is hereby given that a final meeting of members and creditors of Bentley Hardware Sheetmetal Pty. Ltd. (in Liquidation) will be held on 24th day of July, 1974, at 11.15 a.m. at Western Australian Employers Federation Building, 188 Adelaide Terrace, Perth, for the purpose of laying before the meeting an account showing how the winding up has been conducted and the property of the company has been disposed of and giving any explanation of the account.

Dated at Perth this 19th day of June, 1974.

M. J. HARVEY,
Liquidator.

COMPANIES ACT, 1961-1973.

Notice of Intention to Declare a Preferential Dividend.

Bentley Hardware Sheetmetal Pty. Ltd.

(In Liquidation).

NOTICE is hereby given that I, Malcolm John Harvey, of 184 Adelaide Terrace, Perth, liquidator, of the abovenamed company, intend to declare a preferential dividend in this matter.

Preferential creditors must prove their debts by the 5th July, 1974.

Dated this 18th day of June, 1974.

M. J. HARVEY,
Liquidator.

(M. J. Harvey, 184 Adelaide Terrace, Perth—
Telephone 25 8055.)

COMPANIES ACT, 1961-1973.

Notice of Intention to Declare Dividend.

B. H. Holdings Pty. Ltd. (in Liquidation).

NOTICE is hereby given that a first dividend is intended to be declared in this matter. The dividend will only be payable to those creditors who have proved their claims on or before 5th July, 1974.

Dated this 18th day of June, 1974.

M. J. HARVEY,
Liquidator.

(M. J. Harvey, 184 Adelaide Terrace, Perth—
Telephone 25 8055.)

COMPANIES ACT, 1961-1973.

Notice of Intention to Declare a Preferential Dividend.

B. H. Holdings Pty. Ltd. (in Liquidation).

NOTICE is hereby given that I, Malcolm John Harvey of 184 Adelaide Terrace, Perth, liquidator of the abovenamed Company, intend to declare a Preferential Dividend in this matter.

Preferential creditors must prove their debts by the 5th July, 1974.

Dated this 18th day of June, 1974.

M. J. HARVEY,
Liquidator.

(M. J. Harvey, 184 Adelaide Terrace, Perth—
Telephone 25 8055.)

COMPANIES ACT, 1961-1973.

Notice of Intention to Declare a Preferential Dividend.

E. Davis & Co. Pty. Ltd. (in Liquidation).

NOTICE is hereby given that I, Malcolm John Harvey, of 184 Adelaide Terrace, Perth, liquidator of the abovenamed Company, intend to declare a Preferential Dividend in this matter.

Preferential creditors must prove their debts by the 5th July, 1974.

Dated this 18th day of June, 1974.

M. J. HARVEY,
Liquidator.

(M. J. Harvey, 184 Adelaide Terrace, Perth—
Telephone 25 8055.)

COMPANIES ACT, 1961-1973.

Notice of Intention to Declare Dividend.

E. Davis & Co. Pty. Ltd. (in Liquidation).

NOTICE is hereby given that a first and final dividend is intended to be declared in this matter. The dividend will only be payable to those creditors who have proved their claims on or before 5th July, 1974.

Dated this 18th day of June, 1974.

M. J. HARVEY,
Liquidator.

(M. J. Harvey, 184 Adelaide Terrace, Perth—
Telephone 25 8055.)

COMPANIES ACT, 1961-1973.

(Section 272 (2).)

E. Davis & Co. Pty. Ltd.

(In Liquidation).

Notice of Final Meeting of Members and Creditors.

NOTICE is hereby given that a final meeting of members and creditors of E. Davis & Co. Pty. Ltd. (in Liquidation) will be held on 24th day of July, 1974 at 11 a.m. at Western Australian Employers Federation Building, 188 Adelaide Terrace, Perth, for the purpose of laying before the meeting an account showing how the winding-up has been conducted and the property of the company has been disposed of and giving any explanation of the account.

Dated at Perth this 19th day of June, 1974.

M. J. HARVEY,
Liquidator.

COMPANIES ACT, 1961-1973.

(Section 272 (2).)

Neetaroo Roofing Contractors Pty. Ltd.
(in Liquidation).

NOTICE is hereby given that a final meeting of the Company and Creditors of Neetaroo Roofing Contractors Pty. Ltd. (in Liquidation) will be held at the Western Australian Employers Federation Building, 188 Adelaide Terrace, Perth on Wednesday, 24th July, 1974 at 10.50 a.m.

Agenda: To lay before the meeting the Liquidators account showing how the winding up has been conducted and how the property of the Company has been disposed of and giving any explanation thereof.

Dated this 18th day of June, 1974.

M. J. HARVEY,
Liquidator.

(M. J. Harvey, 184 Adelaide Terrace, Perth.)

COMPANIES ACT, 1961-1973.

Notice of Intention to Declare a Preferential Dividend.

Neetaroo Roofing Contractors Pty. Ltd.
(in Liquidation).

NOTICE is hereby given that I, Malcolm John Harvey, Chartered Accountant of 184 Adelaide Terrace, Perth intend to declare a Preferential Dividend in this matter.

Preferential creditors must prove their debts by 5th July, 1974.

Dated this 18th day of June, 1974.

M. J. HARVEY,
Liquidator.

(M. J. Harvey, 184 Adelaide Terrace, Perth.)

COMPANIES ACT, 1961-1973.

Notice of Meeting of Creditors.

Air Transport Australia Pty. Ltd.

NOTICE is hereby given that pursuant to Section 260 (2) of the Companies Act, 1961-1973, a meeting of Creditors of Air Transport Australia Pty. Ltd. will be held at the offices of Merry & Merry, 20-22 Mount Street, Perth, on Friday, 21st day of June, 1974, at 10.30 a.m.

Business: To consider the adoption of the following Resolution:—

That the Company be wound up voluntarily and that William Harold Duijs, Chartered Accountant, be appointed Liquidator.

B. A. L. V. MONEY,
Director.

(Merry & Merry, Chartered Accountants, 20-22 Mount Street, Perth, W.A. 6000.)

COMPANIES ACT, 1961-1973.

(Section 260 (2).)

Notice of Meeting of Creditors.

Forest Electrics Pty. Ltd.

NOTICE is hereby given that pursuant to section 260 (2) of the Companies Act, 1961-1973, a meeting of creditors of Forest Electrics Pty. Ltd., of Boorabille Way, Greenmount, will be held at the offices of J. G. Morris & Co., 36 Outram Street, West Perth, on Tuesday, 2nd July, 1974, at 3 p.m.

Business: To consider the following resolution as proposed at an extraordinary meeting of members of the company:—

That the company be wound up voluntarily and that John Graham Morris, Chartered Accountant, be appointed liquidator.

Dated at West Perth this 19th day of June, 1974.

A. McEWAN,
Director.

(J. G. Morris & Co., Chartered Accountants, 36 Outram Street, West Perth 6005.)

COMPANIES ACT, 1961-1973.

(Section 260 (2).)

Notice of Meeting of Creditors.

A. Martinazzo & Son Pty. Ltd.

NOTICE is hereby given that pursuant to section 260 (2) of the Companies Act, 1961-1973, a meeting of creditors of A. Martinazzo & Son

Pty. Ltd., of 58 Howe Street, Osborne Park, will be held at the Lesser Hall, Subiaco City Hall, 180 Hamersley Road, Subiaco, on Thursday, 18th July, 1974, at 3 p.m.

Business: To consider the following resolution as proposed at an extraordinary meeting of members of the company:—

That the company be wound up voluntarily and that John Graham Morris, Chartered Accountant, be appointed liquidator.

Dated at West Perth this 19th day of June, 1974.

A. MARTINAZZO,
Director.

(J. G. Morris & Co., Chartered Accountants, 36 Outram Street, West Perth 6005.)

COMPANIES ACT, 1961-1973.

(Section 254 (2).)

Notice of Resolution.

Burketts Stirling Pty. Ltd.

AT an extraordinary general meeting of the members of Burketts Stirling Pty. Ltd. duly convened and held at 259 Stirling Highway, Claremont, on the eleventh day of June, 1974, the special resolutions set out below were duly passed:—

- (a) That the company be wound up voluntarily.
- (b) That James William Robertson, of O. L. Haines & Co., Chartered Accountants, of 4th Floor, Law Chambers, Cathedral Square, Perth, be appointed liquidator of the company for the purpose of such winding-up.
- (c) That the said liquidator be authorised when and as soon as possible after the debts and liabilities of the company, including secured liabilities, shall have been paid and satisfied or duly provided for to distribute in specie among the shareholders as contributories of the company in accordance with their respective rights and interests therein, the assets of the company including the lands referred to in the Statement of Assets and Liabilities attached to the Declaration of Solvency pursuant to the provisions of Heads of Agreement dated the 30th November, 1973 made between all the shareholders and that the liquidator make such cash adjustment upon such distribution in specie as shall be necessary.

By Order of the Board,

B. G. STIRLING,
Secretary.

Perth, 17th June, 1974.

COMPANIES ACT, 1961-1973.

(Section 203 (C).)

Notice of Meeting of Creditors.

Navdon Pty. Ltd., Macsul Pty. Ltd., Milnat Pty. Ltd., Milan Pty. Ltd., Marymac Pty. Ltd., Drewmac Pty. Ltd., Sulbri Pty. Ltd., Suljo Pty. Ltd., Sulkev Pty. Ltd., Sullyn Pty. Ltd.,—individually and Trading as "Partnership of Sumac 1971".

NOTICE is hereby given that a Meeting of the Creditors of Partnership of Sumac 1971, will be held at the offices of Garland Brown & Co., Chartered Accountants, Sixteenth Floor, 37 St. George's Terrace, Perth on Thursday, the 27th June, 1974 at 11.00 a.m. for the purpose of considering and if thought fit, passing the resolution set out hereunder as a Special Resolution.

Proposed Resolution: That the Official Management of Partnership of Sumac 1971 be extended for a period of six months from the 31st July, 1974 to the 30th January,

1975, or such lesser term as in the opinion of the Joint Official Managers is required.

Dated this the 17th day of June, 1974.

R. S. NORGARD,
Joint Official Manager.

(Hungerfords, Garland Brown & Co., 16th Floor, T. & G. Building, 37 St. George's Terrace, Perth, W.A. 6000.)

DISOLUTION OF PARTNERSHIP.

NOTICE is hereby given that the partnership heretofore subsisting between Albert Turner and Denis George Byrne, carrying on business as manufacturers of structural steel and sheet metal at Myaree under the style or firm of Phoenix Engineering, has been dissolved as from the 30th day of April, 1974, from which date the said firm will be carried on by Denis George Byrne.

Dated this 17th day of June, 1974.

DOWNING & DOWNING,
Solicitors for Albert Turner.

TRUSTEES ACT, 1962.

Notice to Creditors and Claimants.

CREDITORS and other persons having claim (to which section 63 of the Trustees Act, 1962, relates) in respect of the Estates of the undermentioned deceased persons are required by the Executor and Administratrix of the respective Estates of care of Frank Unmack & Cullen, Solicitors, of 45 Market Street, Fremantle, to send particulars of their claims to such Executor and Administratrix at that address by the 22nd day of July, 1974 after which date the Executor and Administratrix may convey or distribute the assets having regard only to the claims of which they then have notice.

Paparella, Maria Saveria, late of 143 South Terrace, Fremantle. Died 27th July, 1973.

Evans, George William, late of 11 Crabtree Way, Medina. Died 31/1/74.

Dated the 17th day of June, 1974.

FRANK UNMACK & CULLEN,
45 Market Street, Fremantle.
Solicitors for the Executor
and Administratrix.

TRUSTEES ACT, 1962.

In the matter of the Will of William Henry Palmer, late of Williams Road, Collie, in the State of Western Australia, Building Contractor, Farmer and Company Director, deceased.

CREDITORS and other persons having claims (to which section 63 of the Trustees Act, 1962, and amendments relates) in respect of the estate of the abovenamed deceased are required by the executors Alys Erma Palmer and Wilford James Hinkley, care of Messrs. Lavan & Walsh, Solicitors of 524 Hay Street, Perth, in the said State to send particulars of their claims to them by the 31st day of July, 1974, after which date the said Alys Erma Palmer and Wilford James Hinkley may convey or distribute the assets having regard only to the claims of which they then have notice.

Dated this 18th day of June, 1974.

(Lavan & Walsh of 524 Hay Street, Perth, Solicitors for the Executors.)

TRUSTEES ACT, 1962.

Notice to Creditors and Claimants.

CREDITORS and other persons having claims (to which section 63 of the Trustees Act, 1962, relates) in respect of the estates of the undermentioned deceased persons are required by The Perpetual Executors Trustees and Agency Company (W.A.) Limited, of 89 St. George's Terrace, Perth to send

particulars of their claims to the Company by the undermentioned date after which date the said Company may convey or distribute the assets having regard only to the claims of which the Company then has notice.

Meikle, John, late of 1110 Hay Street, Perth, Retired Miner. Died 24th November, 1973. Last day for claims 26th July, 1974.

O'Rourke, William George, late of 31 Third Avenue, Bassendean, Line Foreman. Died 11th August, 1973. Last day for claims 26th July, 1974.

Skepper, Alfred Lawrence, late of 1 Walter Street, East Fremantle, Business Proprietor. Died 30th March, 1974. Last day for claims 26th July, 1974.

Dated at Perth this 18th day of June, 1974.

The Perpetual Executors Trustees
and Agency Company (W.A.)
Limited,

N. SNELL,
Manager.

TRUSTEES ACT, 1962.

Notice to Creditors and Claimants.

THE WEST AUSTRALIAN TRUSTEE EXECUTOR AND AGENCY COMPANY LIMITED of 135 St. George's Terrace, Perth requires creditors and other persons having claims (to which Section 63 of the Trustees Act, 1962 relates) in respect of the estates of the undermentioned deceased persons, to send particulars of their claims to it by the date stated hereunder, after which date the Company may convey or distribute the assets, having regard only to the claims of which it then has notice.

Last Day for Claims, 21/7/74.

Auger, Florence May, late of 14 Queensbury Street, Bunbury, Widow, died 16/3/74.

Burr, Peter, late of Kellerberrin, Farmer, died 21/3/74.

Crossley, Ethel Ellen, formerly of 118 St. Frances Court, Cnr. Robinson and Wood Streets, Inglewood, late of St. George's Hospital, Pinaster Street, Mount Lawley, Spinster, died 17/1/74.

Jennings, Ivy May, late of 1655 Albany Highway, Kenwick, Widow, died 1/8/73.

Haggerty, Florence May, late of 246 Spencer Street, Bunbury, Invalid Pensioner, died 2/4/74.

Hungerford, Joclyn Stuart, late of 71 Nicholson Road, Cannington, Retired Poultry Farmer, died 7/11/73.

Seidal, Emilie Johane, late of 21 River Avenue, Maddington, Spinster, died 7/6/74.

Wood, Ian Clive, late of 69 Goldsmith Street, Bunbury, Leadburner, died 29/5/74.

Dated at Perth this 19th day of June, 1974.

C. E. PLINT,
Manager.

TRUSTEES ACT, 1962.

Notice to Creditors and Claimants.

CREDITORS and other persons having claims (to which section 63 of the Trustees Act relates) in respect of the estates of the undermentioned deceased persons are required to send particulars of their claims to me on or before the respective dates shown hereunder after which dates I may convey or distribute the assets, having regard only to the claims of which I then have notice.

Dated this 17th day of June, 1974.

A. E. MARSHALL,
Public Trustee,
565 Hay Street, Perth.

Name; Address and Occupation; Date of Death;
Last Date for Claims.

Alder, Edna Marie; 3 Newbold Street, White Gum Valley, Widow; 16/3/73; 5/8/74.

Austin, Albert John; Tea Gardens, Kalgoorlie, Retired Prospector; 22/2/74; 29/7/74.

Bird, John Joseph; 23 Lawley Street, South Perth, Clerk; 26/5/74; 5/8/74.

Brooks, Eva Maud; 55 North Street, Swanbourne, Widow; 8/4/74; 5/8/74.

Caudwell, Edgar; Harrygate Road, Albany, Retired Foreman; 7/4/74; 29/7/74.

Dwyer, Beatrice Edna; 2 Parkway, Innaloo, Married Woman; 26/4/74; 5/8/74.

Flottman, Edith Mabel; 70 Temple Street, Victoria Park, Widow; 25/5/74; 5/8/74.

Gill, Henry William; 22 Phillip Street, Fannie Bay, N.T., Retired Labourer; 21/6/72; 29/7/74.

Hemsley, Charles Anthony; 50 Balmoral Street, East Victoria Park, Retired Painter; 31/5/74; 5/8/74.

Hicks, Alfred George; 35 Canning Highway, Victoria Park, Clerk; 23/4/74; 5/8/74.

Holmes, Margery Geraldine Rose; formerly of Flat 102, "Linden", 106 Terrace Road, Perth, late of Craigwood Convalescent Hospital, 29 Gardner Street, Como, Widow; 18/1/74; 5/8/74.

Joyce, Leslie Mervyn Vincent; 67 Carnarvon Street, East Victoria Park, Retired Labourer; 26/3/74; 5/8/74.

Krakouer, Philip Herman; Soldiers Hostel, 88 Colin Street, West Perth, T.P.I. Pensioner; 5/6/74; 5/8/74.

Larkin, Eliza Selina Florence (also known as Larkin, Elizabeth Selina Florence); St. George's Hospital, Pinaster Street, Mt. Lawley, Widow; 14/2/74; 29/7/74.

Low, James Ross; 31 Violet Grove, Shenton Park, Retired Water Supply Employee; 4/6/74; 5/8/74.

Martin, Alice Vivien; Methodist Memorial Hospital, 137 Heytesbury Road, Subiaco, Spinster; 2/6/74; 5/8/74.

Mayne, Charles Thomas; 261 Crawford Road, Inglewood, Retired Caretaker; 29/5/74; 5/8/74.

Samuel, Marie; Flat 31 Maycrest Court, 54 Central Avenue, Maylands, Widow; 4/5/74; 5/8/74.

Smith, Edward James; 181 Loftus Street, Leederville, Retired Fireman; 27/5/74; 5/8/74.

Stove, Allan Laurence; 36A Halley Street, North Innaloo, Invalid Pensioner; 27/3/74; 5/8/74.

Urbanski, Stanislaw; St. George's Hospital, Mt. Lawley, Retired Labourer; 17/4/74; 22/7/74.

Wainwright, Florence Jane; 63 Second Avenue, Claremont, Widow; 17/4/74; 5/8/74.

Wilson, James; 199 Bishopsgate Street, Carlisle, Retired Shop Assistant; 5/6/74; 5/8/74.

LOOSE STATUTES 1973.

TWENTY-SEVENTH PARLIAMENT OF WESTERN AUSTRALIA ACTS AND ACTS AMENDMENTS.

FOURTH SESSION: 1st Period—15th March, 1973 to 24th May, 1973.

Nos. 1 to 112.

1. Mining assented to 15/5/73—Price \$0.10.
2. Taxi-cars (Co-ordination and Control) assented to 21/5/73—Price \$0.10.
3. Govt. Employees Housing assented to 21/5/73—Price \$0.10.
4. Traffic assented to 21/5/73—Price \$0.10.
5. Distressed Persons' Relief Trust (New Act) assented to 21/5/73—Price \$0.10.
6. Resumption Variation (Boulder-Kambalda Road) (New Act) assented to 21/5/73—Price \$0.10.
7. Fatal Accidents assented to 25/5/73—Price \$0.10.

8. Legal Contribution Trust assented to 25/5/73—Price \$0.10.
9. Sale of Land assented to 25/5/73—Price \$0.10.
10. Hospitals assented to 25/5/73—Price \$0.10.
11. Scientology Act Repeal Act (New Act) assented to 25/5/73—Price \$0.10.
12. Acts Amendment (Road Safety and Traffic) Act (New Act) assented to 25/5/73—Price \$0.20.
13. Judges Salaries and Pensions assented to 25/5/73—Price \$0.10.
14. Education assented to 30/5/73—Price \$0.10.
15. Education No. 3 assented to 30/5/73—Price \$0.10.
16. Superannuation and Family Benefits assented to 30/5/73—Price \$0.10.
17. Public Service No. 2 assented to 30/5/73—Price \$0.10.
18. Pre-School Education Act (New Act) assented to 6/6/73—Price \$0.20.
19. Metric Conversion assented to 6/6/73—Price \$0.20.
20. Murdoch University Act (New Act) assented to 6/6/73—Price \$0.30.
21. Local Government No. 2 assented to 6/6/73—Price \$0.10.
22. Land Tax Assessment assented to 6/6/73—Price \$0.10.
23. W.A. Marine assented to 6/6/73—Price \$0.10.
24. Railway (Coogee-Kwinana Railway) Discontinuance (New Act) assented to 6/6/73—Price \$0.10.
25. Seed Marketing assented to 6/6/73—Price \$0.10.
26. Land Agents assented to 6/6/73—Price \$0.10.
27. Marine Navigational Aids Act (New Act) assented to 6/6/73—Price \$0.10.
28. Margarine assented to 6/6/73—Price \$0.10.
29. Evaporites (Lake MacLeod) assented to 6/6/73—Price \$0.10.
30. Town Planning Development assented to 6/6/73—Price \$0.10.

FOURTH SESSION: 2nd Period—7th August, 1973 to 14th December, 1973.

31. Weights and Measures assented to 27/8/73—Price \$0.10.
32. Supply assented to 27/8/73—Price \$0.10.
33. Age of Majority assented to 9/10/73—Price \$0.10.
34. Wood Chipping Industry assented to 9/10/73—Price \$0.20.
35. Property Law assented to 18/10/73—Price \$0.10.
36. Firearms Act (New Act) assented to 18/10/73—Price \$0.30.
37. Motor Vehicle Third Party Insurance Surcharge assented to 18/10/73—Price \$0.10.
38. Nurses assented to 18/10/73—Price \$0.10.
39. Dental assented to 18/10/73—Price \$0.10.
40. Coal Mine Workers (Pensions) assented to 18/10/73—Price \$0.10.
41. State Electricity Commission assented to 18/10/73—Price \$0.10.
42. W.A. Arts Council (New Act) assented to 18/10/73—Price \$0.20.
43. Trade Descriptions and False Advertisement assented to 18/10/73—Price \$0.10.
44. Juries assented to 18/10/73—Price \$0.10.
45. Motor Vehicle (Third Party Insurance) assented to 6/11/73—Price \$0.10.
46. Official Prosecutions (Defendants' Costs) (New Act) assented to 6/11/73—Price \$0.10.
47. Broken Hill Pty. Co's Integrated Steel Works assented to 6/11/73—Price \$0.10.
48. Railways (Kalgoorlie-Parkeston) Discontinuance and Land Revestment (New Act) assented to 6/11/73—Price \$0.10.
49. Adoption of Children assented to 6/11/73—Price \$0.10.
50. Iron Ore (Murchison) Agreement Act (New Act) assented to 6/11/73—Price \$0.70.
51. Housing Loan Guarantee assented to 6/11/73—Price \$0.10.
52. Constitution assented to 6/11/73—Price \$0.10.
53. Pay-roll Tax assented to 6/11/73—Price \$0.10.
54. Pay-roll Tax Assessment assented to 6/11/73—Price \$0.10.
55. Church of England (Diocesan Trustees) assented to 19/11/73—Price \$0.10.
56. Legal Practitioners assented to 19/11/73—Price \$0.10.
57. Aerial Spraying assented to 19/11/73—Price \$0.10.
58. University of W.A. assented to 19/11/73—Price \$0.10.
59. Education (No. 4) assented to 19/11/73—Price \$0.10.
60. Censorship of Films assented to 19/11/73—Price \$0.10.
61. Co-operative and Provident Societies assented to 19/11/73—Price \$0.10.
62. Mine Workers' Relief assented to 19/11/73—Price \$0.10.
63. Industrial and Commercial Employees Housing Act (New Act) assented to 28/11/73—Price \$0.20.
64. Totalisator Agency Board Betting assented to 28/11/73—Price \$0.10.
65. Museum assented to 28/11/73—Price \$0.10.
66. Maritime Archaeology Act (New Act) assented to 28/11/73—Price \$0.10.
67. Alumina Refinery (Worsley) Agreement Act (New Act) assented to 28/11/73—Price \$0.60.
68. Iron Ore (Cleveland-Cliffs) Agreement assented to 28/11/73—Price \$0.10.
69. Metric Conversion (Grain and Seeds Marketing) Act (New Act) assented to 6/12/73—Price \$0.10.
70. Electoral (No. 2) assented to 6/12/73—Price \$0.20.
71. Railway (Bunbury to Boyanup) Discontinuance and Construction Revestment Act (New Act) assented to 6/12/73—Price \$0.10.
72. Perth Medical Centre assented to 6/12/73—Price \$0.10.
73. Auction Sales Act (New Act) assented to 6/12/73—Price \$0.30.
74. Local Government (No. 3) assented to 17/12/73—Price \$0.10.
75. Superannuation and Family Benefits (No. 2) assented to 17/12/73—Price \$0.20.
76. Liquor assented to 17/12/73—Price \$0.10.
77. Mental Health assented to 17/12/73—Price \$0.10.
78. Tourist Act (New Act) assented to 17/12/73—Price \$0.10.
79. Special Holidays Act (New Act) assented to 17/12/73—Price \$0.10.
80. Death Duty Assessment Act (New Act) assented to 21/12/73—Price \$0.50.
81. Death Duty Act (New Act) assented to 21/12/73—Price \$0.10.
82. Prevention of Pollution of Water by Oil assented to 21/12/73—Price \$0.10.
83. Metric Conversion (No. 2) assented to 21/12/73—Price \$0.10.
84. Wheat Industry Stabilization assented to 21/12/73—Price \$0.10.
85. Unsolicited Goods and Services Act (New Act) assented to 21/12/73—Price \$0.10.
86. Pyramid Sales Schemes Act (New Act) assented to 21/12/73—Price \$0.10.
87. Fruit Growing Reconstruction Scheme assented to 21/12/73—Price \$0.10.
88. Rural Reconstruction Scheme assented to 21/12/73—Price \$0.10.
89. Housing Agreement (Commonwealth and State) Act (New Act) assented to 21/12/73—Price \$0.20.
90. Wheat Delivery Quotas assented to 27/12/73—Price \$0.10.

91. State Housing assented to 27/12/73—Price \$0.10.
 92. Dairy Industry Act (New Act) assented to 27/12/73—Price \$0.80.
 93. Metropolitan (Perth) Passenger Transport Trust assented to 27/12/73—Price \$0.10.
 94. Government Railways assented to 27/12/73—Price \$0.10.
 95. Reserves assented to 27/12/73—Price \$0.10.
 96. Workers' Compensation assented to 27/12/73—Price \$0.20.
 97. Long Service Leave assented to 27/12/73—Price \$0.10.
 98. Door to Door (Sales) assented to 27/12/73—Price \$0.10.
 99. Indecent Publications assented to 28/12/73—Price \$0.10.
 100. Aboriginal Affairs Planning Authority assented to 28/12/73—Price \$0.10.
 101. Motor Vehicle Dealers Act (New Act) assented to 28/12/73—Price \$0.50.
 102. Health assented to 28/12/73—Price \$0.10.
 103. Metropolitan Region Town Planning Scheme assented to 28/12/73—Price \$0.10.
 104. Companies assented to 4/1/74—Price \$2.30.
 105. Local Government (No. 4) assented to 4/1/74—Price \$0.20.
 106. Clothes and Fabrics (Labelling) Act (New Act) assented to 4/1/74—Price \$0.10.
 107. Hire Purchase assented to 4/1/74—Price \$0.40.
 108. Industrial Arbitration assented to 4/1/74—Price \$0.30.
 109. W.A. Marine (No. 2) Royal assent pending to Sections 5, 6 and 7 of this—Price \$0.10.
 110. Appropriation C.R.F. Act assented to 4/1/74—Price \$0.20.
 111. Appropriation G.L.F. Act assented to 4/1/74—Price \$0.10.
 112. Loan Act assented to 7/1/74—Price \$0.10.
- Postage assessed at time of despatch.

FLORA OF WESTERN AUSTRALIA

Vol. 1, Part 1 (only).
By C. A. Gardner.

Prices—

Counter Sales—\$4.50

Mailed Local—(plus) 0.45

Mailed Country—(plus) 0.60

Eastern States—Postage rate on 1kg

REPORT OF THE HONORARY ROYAL COMMISSION OF INQUIRY INTO THE CORRIDOR PLAN FOR PERTH (Hon. F. R. White, M.L.C. Chairman)

Prices—

Counter Sale—\$2.00

Mailed—Local (plus) \$0.45

Mailed—Country (plus) \$0.60

Eastern States Postage Rate on 1kg.

REPORT, PLAN AND ATLAS FOR THE METROPOLITAN REGION, PERTH AND FREMANTLE, 1955

(Stephenson-Hepburn)

Prices:—

Counter Sales — \$10.50

Mailed Local (plus) 0.55

Mailed Country (plus) 0.70

Eastern States Postage rate on 3kg

REPORT OF THE EGG INDUSTRY ENQUIRY OF W. A., 1973.

(Neil D. McDonald Enquirer.)

Prices—

Counter Sales—\$3.50

Mailed Local (plus)—\$0.55

Mailed Country (plus)—\$0.70

Eastern States Postage Rate on 1.5kg.

REPORTS, 1972.

Ritter Report "An Analytical Study of the proposed Corridor Plan for Perth, 1972."

Counter Sale—\$5.00.

Mailed—\$5.24.

Select Committee into the "Potato Industry of W.A." (Hon. V. J. Ferry, M.L.C., Chairman), 1972.

Counter Sale—\$0.30.

Mailed—\$0.42.

Royal Commission into "Hire Purchase and Other Agreements, 1972, (Hon. W. R. McPharlin, J.P., M.L.A., Chairman), 1972.

Counter Sale—\$2.00.

Mailed—\$2.24.

Report by Director General for Education Mr. H. W. Dettman, into Discipline in Secondary Schools in W.A., 1972.

Counter Sale—\$1.00.

Mailed (Local)—\$1.45.

Mailed (Eastern States)—\$1.80.

NOTICE

INCREASE DUE TO INCREASED POSTAL CHARGES
APPLICABLE FROM 1st OCTOBER, 1973

STANDING ORDER SUBSCRIPTION SERVICE

(Price quoted includes postage)

Western Australian Statutes—Per annum.

	Local	S.A. and & N.T.	Vic.	Tas., N.S.W., Qld., P.N.G.
	\$	\$	\$	\$
Loose Statutes (\$6.50)	7.50	7.60	7.90	8.70
Bound Statutes (\$8.00)	9.00	9.10	9.40	10.20
Loose and Bound Statutes (\$14.50)	16.50	16.70	17.30	18.90
Sessional Bills—\$12.00 AUST. WIDE.				

NOTICE

MOTOR VEHICLE DEALER'S
ACQUISITION FORM MR12

Price—

Counter Sales — \$3.50 per 100 forms

Mailed Local (Plus) — \$0.45 per 100
formsMailed Country (Plus) — \$0.60 per 100
forms

MR12 only stocked by Government Printer

The remaining Dealer's Forms, stocked by the
Department of Motor Vehicles.

Phone 22 1511 Ext. 61.

REPORT OF THE HONORARY
ROYAL COMMISSION OF
INQUIRY INTO THE
TREATMENT OF ALCOHOL
AND DRUG DEPENDENTS IN
WESTERN AUSTRALIA, 1973.

(Hon. R. J. L. Williams, M. L. C., Chairman.)

Prices—

Counter Sales—\$1.50

Mailed—\$1.70

GOVERNMENT PRINTER'S STATIONERY.

ITEM 99 available from the Wembley and Perth
Offices.

Statutory Declaration Forms—

Single Form—\$0.05.

50 Forms—\$2.00.

100 Forms—\$3.50.

CONTENTS.

	Page
Agriculture, Department of	2038
Appointments	2038-40, 2043, 2178
Audit Act	2038
Chief Secretary's Department	2044
Child Welfare Act	2036
Commissioners for Declarations	2043
Community Welfare	2036
Companies Act	2044, 2178-81
Crown Law Department	2043-4
Education Department	2038-9
Electoral	2044
Fauna Conservation Act	2066
Fisheries	2066
Fremantle Port Authority—Regulations	2083-6
Government Employees (Promotions Appeal Board) Act	2097
Health Department	2044-61
Municipal Health By-laws	2060-1
Noise Abatement (Annoyance to Residents) Regulations	2053-9
Radioactive Substances Regulations	2047-60
Hospitals Act	2061
Indecent Publications Act	2044
Industrial Development (Resumption of Land) Act	2072
Industrial Arbitration Act	2097
Industrial Commission	2097
Labour, Department of	2097
Land Agents Act	2038
Land Drainage	2082
Land Titles	2031-2
Lands Department	2031-4, 2034-7, 2066-76
Local Government Department	2087
Municipal By-laws	2089-96
Main Roads	2086
Medical Department	2061
Metric Conversion Act—Regulations, etc.	2045-6
Metropolitan Region Planning	2080
Metropolitan Water Supply, etc.	2037-8, 2087
Mines Department	2102-2178
Motor Vehicle Department of	2064-5
Municipalities	2087
Murdoch University Act—Statutes	2098-9
Notices of Intention to Resume Land	2086
Orders in Council	2034-8
Partnerships Dissolved	2181
Plant Diseases Act	2098
Police Department	2062-5
Proclamations	2031-4
Public Service Board	2038-43
Public Trustee	2182
Public Works Department	2037, 2080-6
Registrar General	2178
Resumptions	2086
Rural Reconstruction Scheme Act	2098
Sale of Unclaimed Found and Lost Property	2062-4
Tender Board	2100-1
Tenders Accepted	2082, 2101
Tenders for Government Printing	2101
Tenders Invited	2080-2, 2100
Town Planning	2077-80
Traffic Act—Regulations	2065
Transfer of Land Act	2031-2
Treasury	2038
Trustees Act	2181-2
Water Boards Act	2037

