



Government Gazette

OF

WESTERN AUSTRALIA

(Published by Authority at 3.30 p.m.)

No. 41]

PERTH: FRIDAY, 27th JUNE

[1975

Acts Amendment (Road Traffic) Act, 1974.

PROCLAMATION

WESTERN AUSTRALIA, } By His Excellency Commodore James Maxwell
To Wit: } Ramsay, Commander of the Most Excellent Order
J. M. RAMSAY, } of the British Empire, Distinguished Service Cross,
Lieutenant Governor } Lieutenant Governor and Administrator in and over
and Administrator. } the State of Western Australia and its Depen-
[L.S.] } dencies in the Commonwealth of Australia.

WHEREAS it is enacted by section 2 of the Acts Amendment (Road Traffic) Act, 1974 that the provisions of that Act shall come into operation on such date or such dates as is or are, respectively fixed by proclamation: Now, therefore, I, the Lieutenant Governor and Administrator, acting with the advice and consent of the Executive Council, do hereby fix the date on which all of the provisions of the Road Traffic Act, 1974 other than sections 4, 6, 7, 8, 9, 10 and 12 thereof come into operation, as the date on which the provisions of the Acts Amendment (Road Traffic) Act, 1974 shall come into operation.

Given under my hand and the Public Seal of the said State, at Perth, this 24th day of June, 1975.

By His Excellency's Command,

R. J. O'CONNOR,
Minister for Traffic.

GOD SAVE THE QUEEN ! ! !

Transfer of Land Act, 1893.

PROCLAMATION

WESTERN AUSTRALIA, } By His Excellency Commodore James Maxwell
To Wit: } Ramsay, Commander of the Most Excellent Order
J. M. RAMSAY, } of the British Empire, Distinguished Service Cross,
Lieutenant Governor } Lieutenant Governor and Administrator in and over
and Administrator. } the State of Western Australia and its Depen-
[L.S.] } dencies in the Commonwealth of Australia.

Corres. 5735/50 V.6.

WHEREAS by the Transfer of Land Act, 1893 the Governor is empowered by Proclamation in the *Government Gazette* to revest in Her Majesty as of Her former estate all or any lands, whereof Her Majesty may become the registered proprietor, and whereas Her Majesty is now the registered proprietor of the lands described in the Schedules hereto: Now therefore, I, the Lieutenant Governor and Administrator with the advice and consent of the Executive Council, do by this my proclamation

revest in Her Majesty, Her Heirs and Successors, the land described in the Schedules hereto as of Her former estate.

Given under my hand and the Public Seal of the State, at Perth, this 18th day of June, 1975.

By His Excellency's Command,

K. A. RIDGE,
Minister for Lands.

GOD SAVE THE QUEEN ! ! !

Schedule.

Schedule 1.

File No.; Description of Land; Certificate of Title
Volume; Folio.

650/72—Portions of Victoria Location 6761; 1404;
354.

754/72—Portion of Avon Location 19390 and being
lot 1 the subject of Diagram 44945;
1384; 953.

3123/58—Geraldton Lot 1732; 1293; 593.

3123/58—Geraldton Lot 2586; 1324; 341.

2172/71—Portion of Swan Location 1315 and being
Lot 414 the subject of Diagram 39965;
1374; 505.

3045/57—Laverton Town lot 117; 1041; 733.

3045/57—Laverton Town Lot 156; 1378; 133.

3045/57—Laverton Town lot 28; 1308; 205.

2920/21 V2.—Ashburton location 15; 1028; 237.

Schedule 2.

File No.; Description of Land.

1772/73—Portion of Canning Location 18 and being
Lot 256 on Plan 10711 and being part
of the land comprised in Certificate of
Title Volume 1370 Folio 2.

2064/73—Portion of Swan Location K being Lots 97,
98 and 99 on Plan 10724 and being
part of the land comprised in Certifi-
cate of Title Volume 1389 Folio 174.

2064/73—Portion of Swan Location K being Lots 36
and 45 on Plan 10724 and being part
of the land comprised in Certificate of
Title Volume 1389 Folio 174.

- 2064/73—Portion of Swan Location K being lot 79 on Diagram 45798 and being part of the land comprised in Certificate of Title Volume 1394 Folio 920.
- 333/73—Portion of Swan Location 4818 being Lot 226 on Plan 10538 and being part of the land comprised in Certificate of Title Volume 1352 Folio 71.
- 4327/74—Portion of Swan Location 92 being Lot 398 and marked "Drainage Reserve" on Plan 11105 and being part of the land comprised in Certificate of Title Volume 1398 Folio 151.
- 1139/74—Portion of Swan Location 1315 being Lot 183 on Plan 10888 and being part of the land comprised in Certificate of Title Volume 1377 Folio 344.
- 2672/73—Portion of Plantagenet Location 50 being Lot 54 on Diagram 45894 and being part of the land comprised in Certificate of Title Volume 404 Folio 100A.
- 3842/74—Portion of Perthshire Location Au being Lot 80 on Diagram 47655 and being the balance of the land comprised in Certificate of Title Volume 734 Folio 10.
- 1257/75—Portion of Cockburn Sound Location 356 being Lot 18 on Diagram 48426 and being part of the land comprised in Certificate of Title Volume 280 Folio 63A.
- 3154/72—Portion of Sussex Location 127 being Lot 5 on Diagram 44760 and being part of the land comprised in Certificate of Title Volume 1348 Folio 524.
- 2438/74—Portion of Leschenault Location 26 being Lot 216 on Diagram 47146 and being part of the land comprised in Certificate of Title Volume 1395 Folio 513.
- 1947/71—Portion of Uduc Agricultural Area Lots 20 and 60 being the areas coloured blue and marked "Drain Reserve" on Plan 10436 and being part of the land comprised in Certificate of Title Volume 524 Folio 94A.
- 3143/72—Portion of Wellington Location 41 being Lot 20 and marked "Drain Reserve" on Plan 10463 and being part of the land comprised in Certificate of Title Volume 1377 Folio 908.
- 3145/72—Portion of Victoria Location 2409 being Lot 3 on Plan 10483 and being part of the land comprised in Certificate of Title Volume 1354 Folio 837.
- 2993/74—Portion of Mundijong Lot 82 being Lot 3 on Diagram 47503 and being the balance of the land in Certificate of Title Volume 1015 Folio 95.
- 1154/72—Portion of Harvey Agricultural Area Lot 33 being the area coloured blue and marked "Drain Reserve" on Diagram 43375 and being part of the land comprised in Certificate of Title Volume 1080 Folio 211.
- 1516/72—Portion of Swan Location 1315 being Lot 36 on Plan 11065 and being part of the land comprised in Certificate of Title Volume 1394 Folio 639.
- 3072/72—Portion of Swan Location 2882 being Lot 200 on Diagram 44535 and being part of the land comprised in Certificate of Title Volume 1162 Folio 151.
- 2509/73—Portion of Canning Location 19 being Lot 630 on Plan 10822 and being part of the land comprised in Certificate of Title Volume 1379 Folio 101.
- 1616/72—Portion of each of Swan Locations 846 and 1370 and being Lot 1009 on Plan 10608 and being part of the land comprised in Certificate of Title Volume 1405 Folio 535.
- 2762/70—Portion of Boyup Brook Lot 23 being lot 70 on Plan 9942 and being part of the land comprised in Certificate of Title Volume 538 Folio 4A.
- 288/73—Portion of each of Dongara lot 15 and Dongara Town Lot 16 being Lot 78 on

Diagram 46675 and being part of the land comprised in Certificate of Title Volume 1378 Folio 159.

3238/72—Portion of Swan Location 1370 being Lot 420 on Plan 10478 and being part of the land comprised in Certificate of Title Volume 1400 Folio 479.

2065/73—Portion of Swan Location K being the area coloured blue and marked "Drain Reserve" on Diagram 45799 and being part of the land comprised in Certificate of Title Volume 1394 Folio 918.

2065/73—Portion of Swan Location K being the areas coloured blue and marked "Drain Reserve" on Plan 10724 and being part of the land comprised in Certificate of Title Volume 1389, Folio 174.

2065/73—Portion of Swan Location K being the area coloured blue and marked "Drain Reserve" on Diagram 45800 and being part of the land comprised in Certificate of Title Volume 1394 Folio 917.

1329/73—Portion of Swan Location 1911 being Lot 52 on Plan 10632 and being part of the land comprised in Certificate of Title Volume 1361 Folio 701.

Acts Amendment (State Energy Commission) Act, 1975.

PROCLAMATION

WESTERN AUSTRALIA, } By His Excellency Commodore James Maxwell
To Wit: } Ramsay, Commander of the Most Excellent Order
J. M. RAMSAY, } of the British Empire, Distinguished Service Cross,
Lieutenant Governor } Lieutenant Governor and Administrator in and over
and Administrator. } the State of Western Australia and its Depen-
[L.S.] } dencies in the Commonwealth of Australia.

WHEREAS it is enacted by section 2 of the Acts Amendment (State Energy Commission) Act, 1975, that that Act shall come into operation on a date to be fixed by proclamation: Now, therefore, I, the Lieutenant Governor and Administrator, acting with the advice and consent of the Executive Council, do hereby fix the 1st July, 1975, as the date on which the Acts Amendment (State Energy Commission) Act, 1975, shall come into operation.

Given under my hand and the Public Seal of the said State, at Perth, this 25th day of June, 1975.

By His Excellency's Command,
ANDREW MENSAROS,
Minister for Fuel and Energy.

GOD SAVE THE QUEEN ! ! !

Public and Bank Holidays Act, 1972.

PROCLAMATION

WESTERN AUSTRALIA, } By His Excellency Commodore James Maxwell
To Wit: } Ramsay, Commander of the Most Excellent Order
J. M. RAMSAY, } of the British Empire, Distinguished Service Cross,
Lieutenant Governor } Lieutenant Governor and Administrator in and over
and Administrator. } the State of Western Australia and its Depen-
[L.S.] } dencies in the Commonwealth of Australia.

PURSUANT to the provisions of paragraph (a) of subsection (1) of section 7 of the Public and Bank Holidays Act, 1972, I, the Lieutenant Governor and Administrator, acting with the advice and consent of the Executive Council, do hereby appoint the day specified in the first column of the schedule below to be a bank holiday within the district or locality shown opposite in the second column.

Given under my hand and the Public Seal of the said State, at Perth, this 18th day of June, 1975.

By His Excellency's Command,
W. L. GRAYDEN,
Minister for Labour and Industry.

GOD SAVE THE QUEEN ! ! !

Schedule.

Column 1 (Appointed day)	Column 2 (Townsite)
4th August, 1975.	Dampier.
4th August, 1975.	Karratha.
4th August, 1975.	Paraburdoo.
4th August, 1975.	Tom Price.
26th August, 1975.	Geraldton.

Plant Diseases Act, 1914-1974.

PROCLAMATION

WESTERN AUSTRALIA, } By His Excellency Commodore James Maxwell
To Wit: } Ramsay, Commander of the Most Excellent Order
J. M. RAMSAY, } of the British Empire, Distinguished Service Cross,
Lieutenant Governor } Lieutenant Governor and Administrator in and over
and Administrator. } the State of Western Australia and its Depen-
[L.S.] } dencies in the Commonwealth of Australia.

WHEREAS, I, the Lieutenant Governor and Administrator, am of the opinion that the bringing into or sending into any portion of the State specified in an item in the Schedule to this proclamation from any portion of the State specified in another item in that Schedule of the seed of annual rye grass (*Lolium rigidum* Gaud.) harvested in a portion of the State specified in item 1, 2, 3, 4, 5, 6, 7, 8 or 9 of that Schedule would be likely to introduce the diseases of bacterium *Corynebacterium* sp. and nematode *Anguina lolii* Price into the portion of the State into which it is brought or sent: Now, therefore, I, the Lieutenant Governor and Administrator acting with the advice and consent of the Executive Council and in exercise of the powers conferred by section 5 of the Plant Diseases Act, 1914-1974, do hereby—

- (a) prohibit, except in accordance with the Plant Diseases (Annual Rye Grass) Regulations, 1974, the bringing or sending into any portion of the State specified in an item in the Schedule to this proclamation from any portion of the State specified in another item in that Schedule of the seed of annual rye grass (*Lolium rigidum* Gaud.) harvested in a portion of the State mentioned in item 1, 2, 3, 4, 5, 6, 7, 8 or 9 of that Schedule; and
- (b) revoke the proclamation published in the *Government Gazette* on the 2nd May, 1975.

Schedule.

- | Item. | Portion of State. |
|-------|---|
| 1. | That portion within the municipal district of the Shire of Broomehill. |
| 2. | That portion within the municipal district of the Shire of Corrigin. |
| 3. | That portion within the municipal district of the Shire of Dumbleyung. |
| 4. | That portion within the municipal district of the Shire of Gnowangerup. |
| 5. | That portion within the municipal district of the Shire of Katanning. |
| 6. | That portion within the municipal district of the Shire of Nyabing-Pingrup. |
| 7. | That portion within the municipal district of the Shire of Quairading. |
| 8. | That portion within the municipal district of the Shire of Tambellup. |
| 9. | That portion within the municipal district of the Shire of Wongan Hills. |
| 10. | That portion not within any of the municipal districts mentioned in items 1 to 9. |

Given under my hand and the Public Seal of the said State, at Perth, this 18th day of June, 1975.

By His Excellency's Command.

K. A. RIDGE,
Acting Minister for Agriculture.

GOD SAVE THE QUEEN ! ! !

AT a meeting of the Executive Council held in the Executive Council Chamber at Perth this 4th day of June, 1975, the following Order in Council was authorized to be issued:—

Local Government Act, 1960-1975.

ORDER IN COUNCIL.

L.G. MD-4-2.

WHEREAS it is enacted by subsection (2b) of section 691 of the Local Government Act, 1960-1975 that the Governor may, by Order, rectify any error in an Order made under any provision of an Act repealed by that Act; and whereas an Order made under the Road Districts Act, 1919-1956, and

published in the *Government Gazette* on the 11th April, 1958 re-described the district boundaries of the Merredin Road District as described in Schedule "A" to the Order; and whereas the Re-description of Road District Boundaries of the Merredin Road District set out in Schedule "A" to the Order hereinbefore referred to contains an error: Now therefore, the Lieutenant Governor and Administrator, acting with the advice and consent of the Executive Council, doth hereby rectify the error in the Order hereinbefore referred to by deleting the passage commencing with the word "western" in line one hundred and seventeen of Schedule "A" and ending with the passage "aforesaid;" in line one hundred and twenty-three of that Schedule and substituting the following passage—

northernmost western boundary of Baandee Townsite; thence southerly, westerly, again southerly, southeasterly, again southerly, easterly and northerly along boundaries of that townsite to the northern side of Road Number 15153 formerly the Great Eastern Railway Reserve aforesaid, .

R. D. DAVIES,
Clerk of the Council.

AT a meeting of the Executive Council held in the Executive Council Chamber, at Perth this 18th day of June, 1975, the following Orders in Council were authorised to be issued:—

Child Welfare Act, 1947-1972.

ORDER IN COUNCIL.

WHEREAS by section 19(2)(a) of the Child Welfare Act, 1947-1972, it is provided that the Lieutenant Governor and Administrator may appoint such persons, male or female, as he may think fit, to be members of any particular Children's Court and may determine the respective seniorities of such members: Now, therefore His Excellency the Lieutenant Governor and Administrator by and with the advice and consent of the Executive Council doth hereby appoint Ian Allister Charles Stewart as a Member of the Children's Court at Pingelly.

R. D. DAVIES,
Clerk of the Council.

Land Act, 1933-1972.

ORDERS IN COUNCIL.

WHEREAS by section 33 of the Land Act, 1933-1972, it is made lawful for the Governor to direct that any Reserve shall vest in and be held by any Municipality, Body Corporate, or other person or persons to be named in the order in trust for the like or other public purposes to be specified in such order; and whereas it is deemed expedient, as follows:—

Corres. 8531/08v3.—That Reserve No. 12329 should vest in and be held by The Western Australian Wild Life Authority in trust for the purpose of "Conservation of Flora and Fauna".

Corres. 1145/22.—That Class "A" Reserve No. 18091 should vest in and be held by the Shire of Bassendean in trust for the purpose of "Parkland and Recreation."

Corres. 1170/32.—That Reserve No. 20918 should vest in and be held by the Shire of Morowa in trust for the purpose of "Municipal Museum".

Corres. 773/25v2.—That Reserve No. 25187 should vest in and be held by The Conservator of Forests in trust for the purpose of "Forest Department Buildings".

Corres. 2494/54.—That Reserve No. 24589 should invest in and be held by The Western Australian Wild Life Authority in trust for the purpose of "Conservation of Flora and Fauna".

Corres. 4621/57.—That Reserve No. 25285 should vest in and be held by the Town of Canning in trust for the purpose of "Public Recreation".

Corres. 1021/64.—That Reserve No. 27238 should vest in and be held by The State Electricity Commission of Western Australia in trust for "Electricity Purposes".

Corres. 4479/65.—That Reserve No. 28324 should vest in and be held by The Western Australian Wild Life Authority in trust for the purpose of "Conservation of Flora and Fauna".

Corres. 4129/65.—That Reserve No. 28447 should vest in and be held by the Shire of Kalamunda in trust for the purpose of "Public Recreation".

Corres. 3909/74.—That Reserve No. 33385 should vest in and be held by the Minister of Water Supply, Sewerage and Drainage in trust for the purpose of "Pumping Station Site—No. 7".

Corres. 3908/74.—That Reserve No. 33386 should vest in and be held by the Minister of Water Supply, Sewerage and Drainage in trust for the purpose of "Pumping Station Site—No. 6".

Corres. 754/72.—That Reserve No. 33394 should vest in and be held by the Minister of Water Supply, Sewerage and Drainage in trust for the purpose of a "Tank Site".

Corres. 2569/72.—That Reserve No. 3397 should vest in and be held by the Shire of Merredin in trust for the purpose of "Gravel".

Corres. 1616/72.—That Reserve No. 33401 should vest in and be held by the Shire of Wanneroo in trust for the purpose of "Public Recreation".

Corres. 1598/75.—That Reserve No. 33419 should vest in and be held by the Shire of Kellerberrin in trust for the purpose of "Gravel".

Corres. 2172/71.—That Reserve No. 33423 should vest in and be held by the Metropolitan Water Supply, Sewerage and Drainage Board in trust for the purpose of "Sewerage Pumping Station".

Corres. 1665/75.—That Reserve No. 33450 should vest in and be held by the Minister of Water Supply, Sewerage and Drainage in trust for the purpose of "Pumping Station—No. 5".

Now, therefore, His Excellency the Lieutenant Governor and Administrator by and with the advice and consent of the Executive Council, doth hereby direct that the beforementioned Reserves shall vest in and be held by the abovementioned bodies in trust for the purposes aforesaid, subject nevertheless to the powers reserved to him by section 37 of the said Act.

R. D. DAVIES,
Clerk of the Council.

Land Act, 1933-1972.
ORDERS IN COUNCIL.

WHEREAS by section 33 of the Land Act, 1933-1972, it is made lawful for the Governor to direct that any Reserve shall vest in and be held by any Municipality, Body Corporate, or other person or persons to be named in the Order, in trust for any of the purposes set forth in section 29 of the said Act, or for the like or other public purposes to be specified in such Order and with power of subleasing; and whereas it is deemed expedient as follows:—

Corres. 1145/22.—That Class "A" Reserve No. 18092 should vest in and be held by the Shire of Bassendean in trust for the purpose of "Parkland and Recreation".

Corres. 3700/70.—That Reserve No. 31684 should vest in and be held by the Shire of Gingin in trust for the purpose of "Recreation".

Corres. 1543/75.—That Reserve No. 33387 should vest in and be held by the Shire of Toodyay in trust for the purpose of "Recreation".

Corres. 2821/73.—That Reserve No. 33414 should vest in and be held by the Shire of Collie in trust for the purpose of "Race Course".

Now, therefore, His Excellency the Lieutenant Governor and Administrator by and with the advice and consent of the Executive Council, doth hereby direct that the beforementioned Reserves shall vest in and be held by the abovementioned bodies, in trust for the purposes aforesaid, with power to the said bodies, subject to the approval in writing of the Minister for Lands being first obtained, to lease the whole or any portion of the said Reserves

for any term not exceeding 21 years from the date of the lease subject nevertheless to the powers reserved to him by section 37 of the said Act.

R. D. DAVIES,
Clerk of the Council.

Land Act, 1933-1972.
ORDER IN COUNCIL.

Corres. 3709/54.

WHEREAS by section 33 of the Land Act, 1933-1972, it is made lawful for the Governor to direct that any Reserve shall vest in and be held by any Municipality, Body Corporate, or other person or persons to be named in the Order in trust for any of the purposes set forth in section 29 of the said Act, or for the like or other public purposes to be specified in such Order and with power of subleasing; and whereas it is deemed expedient that Reserve No. 26969 should vest in and be held by the Honourable Norman Eric Baxter, M.L.C., Minister for Public Health for the time being and his successors in office in trust for the purpose of "Government Requirements (Mental Health Services)".

Now, therefore, His Excellency the Lieutenant Governor and Administrator, by and with the advice and consent of the Executive Council, doth hereby direct that the beforementioned Reserve shall vest in and be held by the Honourable Norman Eric Baxter, M.L.C., Minister for Public Health for the time being and his successors in office in trust for "Government Requirements (Mental Health Services)" with power to the said Norman Eric Baxter, M.L.C., Minister for Public Health for the time being and his successors in office to lease the whole or any portion of the said Reserve for any term subject nevertheless to the powers reserved to him by section 37 of the said Act.

R. D. DAVIES,
Clerk of the Council.

Land Act, 1933-1972.
ORDERS IN COUNCIL.

WHEREAS by section 33 of the Land Act, 1933-1972, it is, *inter alia*, made lawful for the Governor by Order in Council to direct that any land reserved pursuant to the provisions of this Act shall be granted in fee simple to any person (as defined in the said section) subject to the condition that the person shall not lease or mortgage the whole or any part of the land without the consent of the Governor and subject to such other conditions and limitations as the Governor shall deem necessary to ensure that the land is used for the purpose for which the land is reserved as aforesaid; and whereas it is deemed expedient as follows:—

Corres. 2796/68.—That Reserve 28381 (Swan Locations 7731 and 7965) should be granted in fee simple to the Western Australian Fire Brigades Board to be held in trust for the purpose of "Fire Station Site".

Corres. 3123/58.—That Reserve 33149 should be granted in fee simple to The Country Womens' Association of Western Australia (Incorporated) to be held in trust for the purpose of "Aged Persons' Home (C.W.A.)".

Now, therefore, His Excellency the Lieutenant Governor and Administrator by and with the advice and consent of the Executive Council, doth hereby direct that the beforementioned reserves shall be granted in fee simple to The Country Womens' Association of Western Australia (Incorporated) to be held in trust for the purpose of "Aged Persons' Home (C.W.A.)" subject to the condition that the land shall not be leased or mortgaged in whole or in part without the consent of the Governor.

R. D. DAVIES,
Clerk of the Council.

Forests Act, 1918.

ORDER IN COUNCIL.

Forests File 504/29; Lands File 722/29.

WHEREAS by the Forests Act, 1918, it is provided that the Governor may by Order in Council dedicate any Crown lands as State Forests within the meaning and for the purpose of that Act: Now therefore, His Excellency the Lieutenant Governor and Administrator with the advice and consent of the Executive Council doth hereby dedicate the area described in the schedule hereto as an addition to State Forest No. 39 within the meaning and for the purposes of the said Act.

R. D. DAVIES,
Clerk of the Council.

Schedule.

Nelson Locations 9847 and 10322 containing a total area of 80.069 0 hectares. (Public Plan 443D/40 A.4).

Forests Act, 1918-1969.

ORDER IN COUNCIL.

F.D. 469/72; L. & S. 1026/72.

WHEREAS by the Forests Act, 1918-1969, it is provided that a dedication under the said Act of Crown Land as a State Forest may be revoked in whole or in part in the following manner:—

- (a) The Governor shall cause to be laid on the Table of each House of Parliament a proposal for such revocation.
- (b) After such proposal has been laid before Parliament the Governor, on a resolution being passed by both Houses that such proposal be carried out, shall by Order in Council revoke such dedication.

And whereas His Excellency the Lieutenant Governor and Administrator did cause to be laid on the Table of each House of Parliament, his proposal dated the 18th day of October, 1972 for the revocation in part of the dedication of Crown Lands as State Forests; and whereas after such proposal had been laid before Parliament a resolution was passed by both Houses that such proposal should be carried out: Now, therefore, His Excellency the Lieutenant Governor and Administrator with the advice and consent of the Executive Council doth hereby revoke in part the dedication of Crown Land as State Forest No. 27 described in the schedule hereto.

(Sgd.) R. D. DAVIES,
Clerk of the Council.

Schedule.

State Forest No. 27—Boyanup A.A. Lot 408.
(On Plan 411D/40 B.4.)

Forests Act, 1918-1969.

ORDER IN COUNCIL.

F.D. 183/69; L. & S. 6699/24.

WHEREAS by the Forests Act, 1918-1969, it is provided that a dedication under the said Act of Crown Land as a State Forest may be revoked in whole or in part in the following manner:—

- (a) The Governor shall cause to be laid on the Table of each House of Parliament a proposal for such revocation.
- (b) After such proposal has been laid before Parliament the Governor, on a resolution being passed by both Houses that such proposal be carried out, shall by Order in Council revoke such dedication.

And whereas His Excellency the Lieutenant Governor and Administrator did cause to be laid on the Table of each House of Parliament, his proposal dated the 17th day of October, 1974, for the revocation in part of the dedication of Crown Lands as State Forest; and whereas after such proposal

had been laid before Parliament a resolution was passed by both Houses that such proposal should be carried out: Now, therefore, His Excellency the Lieutenant Governor and Administrator with the advice and consent of the Executive Council doth hereby revoke in part the dedication of Crown Land as State Forest No. 30 described in the schedule hereto.

(Sgd.) R. D. DAVIES,
Clerk of the Council.

Schedule.

State Forest No. 30—An area of 0.9 hectares bounded by lines commencing at the northwestern corner of Nelson Location 13121 and extending easterly along the northern boundary of that location to the prolongation northerly of the westernmost western boundary of Location 13098; thence southerly along that prolongation to the southern boundary of Location 13121 aforesaid; thence westerly and northerly along boundaries of that location to the starting point.

(On plan 439B/40 F1.)

(The notice which appeared in the *Government Gazette* dated 30th May, 1975, is hereby superseded.)

Forests Act, 1918-1969.

ORDER IN COUNCIL.

F.D. 171/74; L. & S. 1851/22 V.2.

WHEREAS by the Forest Act, 1918-1969, it is provided that a dedication under the said Act of Crown Land as a State Forest may be revoked in whole or in part in the following manner:—

- (a) The Governor shall cause to be laid on the Table of each House of Parliament a proposal for such revocation.
- (b) After such proposal has been laid before Parliament the Governor, on a resolution being passed by both House that such proposal be carried out, shall by Order in Council revoke such dedication.

And whereas His Excellency the Lieutenant Governor and Administrator did cause to be laid on the Table of each House of Parliament, his proposal dated the 17th day of October, 1974, for the revocation in part of the dedication of Crown Lands as State Forest; and whereas after such proposal had been laid before Parliament a resolution was passed by both Houses that such proposal should be carried out: Now, therefore, His Excellency the Lieutenant Governor and Administrator with the advice and consent of the Executive Council doth hereby revoke in part the dedication of Crown Land as State Forest No. 38 described in the schedule hereto.

(Sgd.) R. D. DAVIES,
Clerk of the Council.

Schedule.

State Forest No. 38 (a) All that portion of Nelson Location 3812 comprised in Lands Titles Office Plan 5998 containing 3 855 square metres and being part of the land in Certificate of Title Volume 1077, Folio 975.

(b) All that portion of Nelson Location 239 comprised in Lands Titles Office Plan 5998 containing 2.013 3 hectares and being part of the land in Certificate of Title Volume 1079, Folio 779.

(c) All that portion of Nelson Location 3809 comprised in Lands Titles Office Plan 5998 containing 3.432 3 hectares.

(d) All that portion of Nelson Location 3712 comprised in Lands Titles Office Plan 5998 containing 8 119 square metres and being part of the land in Certificate of Title Volume 1079, Folio 779.

(e) All that portion of Nelson Location 8161 comprised in Lands Titles Office Plan 5999 con-

taining 4.003 9 hectares and being part of the land in Certificate of Title Volume 1079, Folio 779.

(On Plans 442B/40 D2, 443A/40 C2.)

(The notice which appeared in the *Government Gazette* dated 14th February, 1975, is hereby superseded.)

Forests Act, 1918-1969.

ORDER IN COUNCIL.

F.D. 806/57; L. & S. 6083/12 V2.

WHEREAS by the Forests Act, 1918-1969, it is provided that a dedication under the said Act of Crown Land as a State Forest may be revoked in whole or in part in the following manner:—

- (a) The Governor shall cause to be laid on the Table of each House of Parliament a proposal for such revocation.
- (b) After such proposal has been laid before Parliament the Governor, on a resolution being passed by both Houses that such proposal be carried out, shall by Order in Council revoke such dedication.

And whereas His Excellency the Governor did cause to be laid on the Table of each House of Parliament, his proposal dated the Ninth day of September, 1970, for the revocation in part of the dedication of Crown Lands as State Forest: And whereas after such proposal had been laid before Parliament a resolution was passed by both Houses that such proposal should be carried out: Now, therefore, His Excellency the Lieutenant Governor and Administrator with the advice and consent of the Executive Council doth hereby revoke in part the dedication of Crown Land as State Forest Nos. 14 and 23 described in the Schedule hereto.

(Sgd.) R. D. DAVIES,
Clerk of the Council.

Schedule.

State Forest No. 14; Murray Location 1620.

State Forest No. 23; Murray Location 1621; On Plan 380c/20.

Country Towns Sewerage Act, 1948-1973.

Sewerage—Mandurah—Reticulation Area No. 4.

ORDER IN COUNCIL.

P.W.W.S. 29/75.

WHEREAS by the Country Towns Sewerage Act, 1948-1973 it is provided that before undertaking the construction of Sewerage Works, the Minister shall submit plans, descriptions, books of reference and estimates of the proposed works to the Governor for approval; and that if they are approved, the Governor may forthwith by Order in Council empower the Minister to undertake the construction of the proposed works: Now, therefore, His Excellency the Lieutenant Governor and Administrator with the advice of the Executive Council hereby approves of the plans, descriptions, books of reference and estimates marked on plan P.W.D., W.A. 48965-1-1 for the construction of the Mandurah Sewerage Scheme—Reticulation Area No. 4 which was duly submitted for approval and hereby empowers the Minister to undertake the construction of the said works.

R. D. DAVIES,
Clerk of the Council.

Water Supply, Sewerage and Drainage Act,
1912-1950.

Country Towns Sewerage Act, 1948-1973.

Eneabba Sewerage Scheme.

ORDER IN COUNCIL.

P.W.W.S. 857/74.

WHEREAS by section 4 of the Water Supply, Sewerage and Drainage Act, 1912-1950 it is provided, *inter alia*, that all water, sewerage, drainage and irrigation works constructed by the

Government and declared by the Governor to be subject to any of the Acts mentioned in the schedule to the Water Supply, Sewerage and Drainage Act, 1912-1950 shall vest in the Minister for Water Supply, Sewerage and Drainage on behalf of Her Majesty unless and until those works are vested in a board; and whereas by section 11 of the Public Works Act, 1902-1974, the Governor by Order in Council dated October 30, 1974 and published in the *Government Gazette* of November 29, 1974 authorised the Minister for Works to undertake, construct and provide the public work of the Eneabba Sewerage Scheme on the land coloured green on plan P.W.D., W.A. 48813-1-1: Now, therefore, His Excellency the Lieutenant Governor and Administrator with the advice and consent of the Executive Council, in pursuance of the powers contained in section 4 of the Water Supply, Sewerage and Drainage Act, 1912-1950 doth hereby declare the Eneabba Sewerage Scheme comprising:—

Sewerage of Eneabba—

- (i) Sewage treatment works, reticulation sewer systems, pumping stations and pumping mains; and
- (ii) Subsequent reticulation sewer system extensions, pumping stations and pumping mains

to be subject to the Country Towns Sewerage Act, 1948-1973 (being an Act mentioned in the schedule to the Water Supply, Sewerage and Drainage Act, 1912-1950) and to vest in the Minister for Water Supply, Sewerage and Drainage.

R. D. DAVIES,
Clerk of the Council.

Water Supply, Sewerage and Drainage Act, 1912-1950.

Country Towns Sewerage Act, 1948-1973.

Karratha Sewerage Scheme.

ORDER IN COUNCIL.

P.W.W.S. 789/69.

WHEREAS by section 4 of the Water Supply, Sewerage and Drainage Act, 1912-1950 it is provided, *inter alia*, that all water, sewerage, drainage and irrigation works constructed by the Government and declared by the Governor to be subject to any of the Acts mentioned in the schedule to the Water Supply, Sewerage and Drainage Act, 1912-1950 shall vest in the Minister for Water Supply, Sewerage and Drainage on behalf of Her Majesty unless and until those works are vested in a board; and whereas by section 11 of the Public Works Act, 1902-1974 the Governor by Order in Council dated 30th July, 1969 and published in the *Government Gazette* of 8th August, 1969, authorised the Minister for Works to undertake, construct and provide the public work of the Karratha Sewerage Scheme on the land coloured green on plan P.W.D., W.A. 45411-1-1: Now therefore His Excellency the Lieutenant Governor and Administrator with the advice and consent of the Executive Council, in pursuance of the powers contained in section 4 of the Water Supply, Sewerage and Drainage Act, 1912-1950 doth hereby declare the Karratha Sewerage Scheme comprising

Sewerage of Karratha—

- (i) Sewage treatment works, reticulation sewer systems, pumping stations and pumping mains; and
- (ii) Subsequent reticulation sewer system extensions, pumping stations and pumping mains

to be subject to the Country Towns Sewerage Act, 1948-1973 (being an Act mentioned in the schedule to the Water Supply, Sewerage and Drainage Act, 1912-1950) and to vest in the Minister for Water Supply, Sewerage and Drainage.

R. D. DAVIES,
Clerk of the Council.

Water Supply, Sewerage and Drainage Act, 1912-1950.

Country Towns Sewerage Act, 1948-1973.

Kununurra Sewerage Scheme.

ORDER IN COUNCIL.

P.W.W.S. 874/68.

WHEREAS by section 4 of the Water Supply, Sewerage and Drainage Act, 1912-1950 it is provided, *inter alia*, that all water, sewerage, drainage and irrigation works constructed by the Government and declared by the Governor to be subject to any of the Acts mentioned in the schedule to the Water Supply, Sewerage and Drainage Act, 1912-1950 shall vest in the Minister for Water Supply, Sewerage and Drainage on behalf of Her Majesty unless and until those works are vested in a board; and whereas by section 11 of the Public Works Act, 1902-1974, the Governor by Order in Council dated 22nd October, 1968 and published in the *Government Gazette* of 1st November, 1968 authorised the Minister for Works to undertake, construct and provide the public work of the Kununurra Sewerage Scheme on the land coloured green on plan P.W.D., W.A. 44961-1-1: Now, therefore His Excellency the Lieutenant Governor and Administrator with the advice and consent of the Executive Council, in pursuance of the powers contained in section 4 of the Water Supply, Sewerage and Drainage Act, 1912-1950 doth hereby declare the Kununurra Sewerage Scheme comprising

Sewerage of Kununurra—

- (i) Sewage treatment works, reticulation sewer systems, pumping stations and pumping mains; and
- (ii) Subsequent reticulation sewer system extensions, pumping stations and pumping mains

to be subject to the Country Towns Sewerage Act, 1948-1973 (being an Act mentioned in the schedule to the Water Supply, Sewerage and Drainage Act, 1912-1950) and to vest in the Minister for Water Supply, Sewerage and Drainage.

R. D. DAVIES,
Clerk of the Council.

Country Towns Sewerage Act, 1948-1973.

Katanning Sewerage—Reticulation Area No. 7A.

ORDER IN COUNCIL.

P.W.W.S. 203/75.

WHEREAS by the Country Towns Sewerage Act, 1948-1973, it is provided that before undertaking the construction of Water Works, the Minister shall submit plans, descriptions, books of reference and estimates of the proposed works to the Governor for approval; and that if they are approved, the Governor may forthwith by Order in Council empower the Minister to undertake the construction of the proposed works: Now, therefore His Excellency the Lieutenant Governor and Administrator with the advice of the Executive Council doth hereby approve of the plans, descriptions, books of reference and estimates marked on plan P.W.D., W.A. 49016 for the construction of the Katanning Sewerage Scheme—Reticulation Area No. 7A which was duly submitted for approval and hereby empowers the Minister to undertake the construction of the said works.

R. D. DAVIES,
Clerk of the Council.

Public Works Act, 1902-1972.

Padbury Primary School No. 2.

ORDER IN COUNCIL.

P.W. 1446/74.

IN pursuance of the powers conferred in section 11 of the Public Works Act, 1902-1972, His Excellency the Lieutenant Governor and Administrator acting by and with the advice of the Executive Council doth hereby authorise the Hon. Minister for Works to undertake, construct or provide Padbury Primary School No. 2 on the land coloured green on

Plan P.W.D. W.A. 49120 which may be inspected at the office of the Minister for Works, Perth.

Dated this 18th day of June, 1975.

R. D. DAVIES,
Clerk of the Council.

Metropolitan Water Supply, Sewerage and Drainage Act, 1909-1975.

Metropolitan Water Supply and Sewerage.

ORDER IN COUNCIL.

M.W.B. 60892/75.

WHEREAS by section 7 (a) of the Metropolitan Water Supply, Sewerage and Drainage Act, 1909-1975, it is provided that, the Lieutenant Governor and Administrator may, by Order in Council, from time to time alter or extend the boundaries of the Metropolitan Water, Sewerage and Drainage Area; and whereas it is desirable to extend the boundaries of the said Area as hereinafter described: Now, therefore, His Excellency the Lieutenant Governor and Administrator, acting by and with the advice and consent of the Executive Council and in the exercise of the powers conferred by the said Act, doth hereby order and declare as follows:— That the boundaries of the Metropolitan Water, Sewerage and Drainage Area be and are hereby extended by including therein the land described in the schedule hereto.

This Order in Council shall take effect from the 27th day of June, 1975.

R. D. DAVIES,
Clerk of the Executive Council.

Schedule.

Lake Gngangara and Lake Jandabup Extension.

All that portion of land bounded by lines starting at the northernmost corner of Perthshire Location 101, a present northeastern corner of the Metropolitan Water, Sewerage and Drainage Area, and extending northeasterly to the westernmost corner of Wanneroo Estate Lot 7, a present western corner of the Metropolitan Water, Sewerage and Drainage Area; thence generally southeasterly and generally northeasterly along boundaries of that extension to the northern corner of Lot 50 of Swan Location 1806, a present northern corner of the Metropolitan Water, Sewerage and Drainage Area; thence northeasterly and easterly along the southeastern and southern sides of Belgrade Road to the western side of Franklin Road; thence northerly along that side to the southern side of Caporn Street; thence westerly along that side to the prolongation southerly of the western side of Road Number 8691; thence northerly to and northerly, westerly, again northerly, again westerly and again northerly along sides of that road to the southern side of Coogee Road; thence westerly along that side to the eastern side of Pinjar Road; thence northerly along that side to a southwestern corner of State Forest Number 65, a present southwestern corner of the Metropolitan Water, Sewerage and Drainage Area and thence generally easterly, southerly generally westerly, generally southerly, westerly and generally northeasterly along boundaries of that area to the starting point. Being the land delineated and shown red on Plan M.W.B. 13319.

Metropolitan Water Supply, Sewerage, and Drainage Act, 1909-1975.

Metropolitan Water Supply.

ORDER IN COUNCIL.

M.W.B. 815031/75.

WHEREAS by the Metropolitan Water Supply, Sewerage, and Drainage Act, 1909-1975, it is provided that, subject to the provisions of the Act, the Metropolitan Water Supply, Sewerage and Drainage Board shall, with the approval of the Lieutenant Governor and Administrator, have power to construct provide and extend Water Works, Sewerage Works and Metropolitan Main

Drainage Works; and whereas the preliminary requirements of the said Act have been complied with and plans sections and estimates in respect of the works hereinafter mentioned have been submitted to and approved by the Lieutenant Governor and Administrator in Council: Now, therefore, His Excellency the Lieutenant Governor and Administrator by and with the advice and consent of the Executive Council, does hereby empower the Metropolitan Water Supply, Sewerage and Drainage Board to undertake the construction of the following works under the said Act, namely:—

Shire of Wanneroo.

North Greenwood Water Main—Second Section.

The construction of a six hundred and ten millimetre diameter water main about one thousand two hundred and eighty metres in length complete with valves and all other necessary apparatus, and shown on plan M.W.B. 13149.

This Order in Council shall take effect from the 27th day of June, 1975.

R. D. DAVIES,
Clerk of the Executive Council.

Metropolitan Water Supply, Sewerage and
Drainage Act, 1909-1975.

Metropolitan Water Supply.

ORDER IN COUNCIL.

M.W.B. 813681/75.

WHEREAS by the Metropolitan Water Supply, Sewerage, and Drainage Act, 1909-1975, it is provided that, subject to the provisions of the Act, the Metropolitan Water Supply, Sewerage and Drainage Board shall, with the approval of the Governor, have power to construct provide and extend Water Works, Sewerage Works and Metropolitan Main Drainage Works; and whereas the preliminary requirements of the said Act have been complied with and plans sections and estimates in respect of the works hereinafter mentioned have been submitted to and approved by the Lieutenant Governor and Administrator in Council: Now, therefore, His Excellency the Lieutenant Governor and Administrator by and with the advice and consent of the Executive Council, does hereby empower the Metropolitan Water Supply, Sewerage and Drainage Board to undertake the construction of the following works under the said Act, namely:—

Shire of Rockingham.

760 mm Water Main, Ennis Avenue, Rockingham.

The construction of a seven hundred and sixty millimetre diameter water main about one thousand three hundred and forty metres in length complete with valves and all other necessary apparatus, and shown on Plan M.W.B. 13166.

This Order in Council shall take effect from the 27th day of June, 1975.

R. D. DAVIES,
Clerk of the Executive Council.

Metropolitan Water Supply, Sewerage, and
Drainage Act, 1909-1975.

Metropolitan Main Drainage.

ORDER IN COUNCIL.

M.W.B. 488492/71.

WHEREAS by the Metropolitan Water Supply, Sewerage, and Drainage Act, 1909-1975, it is provided that, subject to the provisions of the Act, the Metropolitan Water Supply, Sewerage and Drainage Board, shall with the approval of the Lieutenant Governor and Administrator have power to construct, provide and extend Water Works, Sewerage Works and Metropolitan Main Drainage Works; and whereas the preliminary requirements of the said Act have been complied

with and plans sections and estimates in respect of the works hereinafter mentioned have been submitted to and approved by the Lieutenant Governor and Administrator in Council: Now, therefore, His Excellency the Lieutenant Governor and Administrator by and with the advice and consent of the Executive Council, does hereby empower the Metropolitan Water Supply, Sewerage and Drainage Board to undertake the construction of the following works under the said Act, namely:—

Lincoln Road Branch Drain—Morley.

Work comprises the takeover by constituting as a Metropolitan Main Drain that portion of the existing Lincoln Road Drain between the northern boundary of Lincoln Road and the eastern boundary of Charlwood Way. Total length 420 metres. Additionally the Board will undertake improvements between McGilvray Avenue and Charlwood Way as required. Work will include all deepening, piping, relocation, etc., together with all necessary apparatus and things connected therewith.

Length of drain to be improved is approximately 675 metres. (Route of drain as shown on Plan No. M.W.B. 13165).

This Order in Council shall take effect from the 27th day of June, 1975.

R. D. DAVIES,
Clerk of the Executive Council.

Local Government Act, 1960-1975.

ORDER IN COUNCIL.

L.G.: BO-6-1.

PURSUANT to the provisions of section 329 of the Local Government Act, 1960-1975, His Excellency the Lieutenant Governor and Administrator, acting with the advice and consent of the Executive Council, doth hereby—

- (a) on the application of the Brookton-Pingelly-Cuballing Regional Traffic Council and the Council of the Shire of Pingelly, vary the constitution of the Brookton-Pingelly-Cuballing Regional Traffic District as constituted by Order published in the *Government Gazette* on the 28th day of December, 1962, by the removal therefrom of the municipal district of the Shire of Pingelly; and
- (b) alter the name of the Brookton-Pingelly-Cuballing Regional Traffic District to the Brookton-Cuballing Regional Traffic District; and
- (c) specify that four members shall be allotted to the Brookton-Cuballing Regional Traffic Council of whom two shall be nominated by each remaining constituent Council, namely the Councils of the Shires of Brookton and Cuballing,

with effect on and from the 1st July, 1975.

R. D. DAVIES,
Clerk of the Council.

Local Government Act, 1960-1975.

ORDER IN COUNCIL.

L.G.: 736/70A.

PURSUANT to the provisions of section 433A of the Local Government Act, 1960-1975 His Excellency the Lieutenant Governor and Administrator acting with the advice and consent of the Executive Council hereby varies the Order made under the provisions of that section and published in the *Government Gazette* on the 31st January, 1975 by substituting for the word "and" after the passage "The Shire of Kojonup;" where it appears in the Schedule, the word "all".

R. D. DAVIES,
Clerk of the Council.

Local Government Act, 1960-1975.

ORDER IN COUNCIL.

L.G.: KE-4-2.

WHEREAS it is enacted by subsection (2b) of section 691 of the Local Government Act, 1960-1974 that the Governor may, by Order, rectify any error in an Order made under any provision of an Act repealed by that Act; and whereas an Order made under the Road Districts Act, 1919-1956 and published in the *Government Gazette* on the 21st November, 1958 re-described the district boundaries of the Kellerberrin Road District as described in the Schedule to the Order; and whereas the re-description of District Boundaries of the Kellerberrin Road District set out in the Schedule to that Order contains an error: now therefore, His Excellency the Lieutenant Governor and Administrator, acting with the advice and consent of the Executive Council, doth hereby rectify the error in the abovementioned Order by deleting the passage commencing with the word "of" in line ninety-six of that Schedule and ending with the word "afore-said" in line one hundred and two of that Schedule and substituting the following passage—

of Road Number 15153; thence generally south-westerly and generally westerly along that side to the eastern boundary of Baandee Townsite; thence southerly, westerly, northerly, north-westerly again northerly, easterly and again northerly along boundaries of that Townsite to the southern side of the Discontinued Railway.

R. D. DAVIES,
Clerk of the Council.

Local Government Act, 1960-1975.

Town of Narrogin.

Common Seal.

ORDER IN COUNCIL.

L.G. NG-1-3.

WHEREAS it is provided in paragraph (b) of subsection (3) of section 9 of the Local Government Act, 1960-1975, that from time to time the Governor may approve the Common Seal of a municipality; and whereas the Council of the Municipality of the Town of Narrogin has requested approval of an alteration of its Common Seal depicting a Swan beneath the Southern Cross circumscribed by a circle bearing the words "Town of Narrogin, W.A."; and therefore, His Excellency the Lieutenant Governor and Administrator acting by and with the advice and consent of Executive Council, under the powers conferred by the said Act, hereby approves of the Common Seal of the Municipality of the Town of Narrogin depicting a Swan beneath the Southern Cross circumscribed by a circle, bearing the words "Town of Narrogin, W.A.".

R. D. DAVIES,
Clerk of the Council.

Premier's Department,
Perth, 24th June, 1975.

IT is hereby notified for public information that His Excellency the Lieutenant Governor has approved of the following temporary allocation of portfolios during the absence from the State of the Hon. W. L. Grayden, M.L.A., from Thursday, 26th June, 1975 to Sunday, 6th July, 1975 (both dates inclusive)—

Hon. G. C. MacKinnon, M.L.C., to be Acting Minister for Labour and Industry, Consumer Affairs, and Immigration.

R. D. DAVIES,
Acting Under Secretary.

LAND AGENTS ACT, 1921.

Application for Transfer of a License.

TO the Court of Petty Sessions at Perth:

I, ALAN JOHN PEET, of 2 Puntie Crescent, Maylands, hereby apply on behalf of a firm Peet & Fletcher, the partners of which are Alan John Peet,

Doriel Joy Peet, David Alfred Horace Reynolds, for the license currently issued to Alan John Peet, on behalf of a firm Peet & Fletcher, to be transferred to me to carry on business as a Land agent at 777 Beaufort Street, Mt. Lawley.

Dated that 12th day of June, 1975.

A. J. PEET,
Signature of Applicant (Transferee).

I, Alan John Peet, concur in this application.

A. J. PEET,
Signature of Transferor.

Appointment of Hearing.

I hereby appoint the 29th day of July, 1975, at 2.15 o'clock in the afternoon as the time for the hearing of the foregoing application at the Court of Petty Sessions at Perth.

Dated the 20th day of June, 1975.

K. SHEEDY,
Clerk of Petty Sessions.

Objection to the granting of the license may be served on the applicant and the Clerk of Petty Sessions at any time prior to seven days before the date appointed for the hearing.

LAND AGENTS ACT, 1921.

Application for Transfer of a License.

To the Court of Petty Sessions at Perth:

I, DORIEL JOY PEET, of 2 Puntie Crescent, Maylands, hereby apply on behalf of a firm, Peet & Fletcher, the partners of which are Alan John Peet, Doriel Joy Peet, David Alfred Horace Reynolds, for the license currently issued to Doriel Joy Peet, on behalf of a firm, Peet & Fletcher, to be transferred to me to carry on business as a Land agent at 777 Beaufort Street, Mt. Lawley.

Dated the 12th day of June, 1975.

D. J. PEET,
Signature of Applicant (Transferee).

I, Doriel Joy Peet, concur in this application.

D. J. PEET,
Signature of Transferor.

Appointment of Hearing.

I hereby appoint the 29th day of July, 1975, at 2.15 o'clock in the afternoon as the time for the hearing of the foregoing application at the Court of Petty Sessions at Perth.

Dated 20th day of June, 1975.

K. SHEEDY,
Clerk of Petty Sessions.

Objection to the granting of the license may be served on the applicant and the Clerk of Petty Sessions at any time prior to seven days before the date appointed for the hearing.

Public Service Board,
Perth, 25th June, 1975.

THE following promotions have been approved:—

J. Loot, Superintendent, G-II-6, Remand and Assessment Centre, Institutions Branch, to be Superintendent, G-II-7/8, Pardelup Institution, Department of Corrections as from May 16, 1975.

S. P. R. Taylor, Clerk, C-II-1, Conveyancing Branch to be Trust Officer Grade 4, C-II-1/2, Group 2 Section, Public Trust Office, Crown Law Department as from May 2, 1975.

O. B. Mansfield, Clerk Relieving, C-II-1 to be Clerk, C-II-2, Staff Section, Clerical Branch, Education Department as from May 16, 1975.

J. Langley, Clerk, C-II-1, Collections Section, Accounts Branch, State Housing Commission to be Registrar, C-II-2, Electoral Department as from April 25, 1975.

L. G. Goodridge, Clerk in Charge, C-II-5, Officers Attached Branch, Architectural Division, State Housing Commission to be Administrative Assistant, C-II-5, Administrative Division, Department of Environmental Protection as from May 9, 1975.

B. H. Hamilton, Professional Assistant, Level 1, Executive Branch to be Environmental Officer, Level 2, Planning and Research Branch Department of Environmental Protection as from May 23, 1975.

G. R. Martin, Technical Assistant, G-VII-1/3 to be Technical Officer Grade 2, G-II-1/2, Fauna Research Branch, Department of Fisheries and Wildlife as from May 30, 1975.

S. K. Smith, Decentralisation Officer C-II-5, Decentralisation Section, Industries Branch to be Investigations Officer, C-II-6/7, Finance Branch, Division of Industries, Department of Industrial Development as from June 13, 1975.

E. J. Bastow, Clerk, C-II-2, Local Court Perth, Court Offices Branch, Crown Law Department as from Registrar, C-II-4, Administrative Division, Department of Labour and Industry as from April 18, 1975.

K. J. Dwyer, Industrial Inspector, C-II-1/2, Industrial Section, to be Clerk to Industrial Commissioner, C-III-3, Industrial Registrar's Office, Department of Labour and Industry as from April 4, 1975.

R. S. Laing, Clerk Salaries and Staff, C-II-3, Accounts Branch, Forests Department as from Senior Clerk Research, C-II-4/5, Industrial Registrars' Office, Department of Labour and Industry as from April 11, 1975.

R. C. Lovegrove, Clerk Relieving, C-II-2, General Section, Clerical Branch to be Clerk, C-II-3, Apprenticeship Branch, Department of Labour and Industry as from June 6, 1975.

J. A. Whitton, Typist Relieving, C-V, General Section, Clerical Branch to be Typist, C-III-1, Industrial Registrar's Office, Department of Labour and Industry as from March 21, 1975.

W. J. Smith, Clerk, C-IV to be Clerk, C-II-1, Clerical Section, Accounts Branch, Department of Lands and Surveys as from June 13, 1975.

P. Campos, Clerk, C-IV, Albany District Water Supply Office, Accounts Division, Public Works Department to be Clerk, C-II-1, Revenue Section, Accounts Branch, Medical Department as from May 23, 1975.

D. C. Tatham, Typist, C-III-1, Typists' Branch, Professional Section, Public Health Department to be Secretary Stenographer, C-III-1/2, Professional Branch, Medical Department as from May 30, 1975.

L. J. Buchanan, Clerk, C-IV, Seasonal Duties Section, Revenue Branch to be Clerk, C-II-1, Expenditure Branch, Accounts Division, Metropolitan Water Board as from May 9, 1975.

D. J. Drake-Brockman, Clerk, C-II-2, Relieving Staff Branch to be Clerk Costs, C-II-3, Expenditure Branch Accounts Division, Metropolitan Water Board as from May 9, 1975.

R. E. Whitney, Clerk, C-II-2, Records Branch to be Relieving Mining Registrar, C-II-3/4, Kalgoorlie Outstation Branch, Department of Mines as from May 16, 1975.

D. M. Adonis, Clerk, C-II-2, Revenue Branch to be Paying Officer, C-II-3, Pay Office, Expenditure Branch Accounts Division, Public Works Department as from May 16, 1975.

E. S. Rybak, Clerk, C-IV, Clerical Branch Architectural Division to be Clerk Relieving, C-II-1, Clerical Section, Mechanical and Plant Branch, Engineering Division, Public Works Department as from June 13, 1975.

W. Wegman, Senior Engineering Draftsman, Level 2 to be Draftsman in Charge, Level 3, Electrical Engineering Design and Construction Branch, Architectural Division, Public Works Department as from April 11, 1975.

B. Bialas, Clerk, C-IV to be Clerk, C-II-1, Coursing and Revaluation Section, Clerical Branch, State Taxation Department as from May 9, 1975.

J. B. Duncan, Valuer Grade 1, C-II-7/8, to be Senior Valuer, C-II-9, Rural Section, Valuations Branch, State Taxation Department as from June 6, 1975.

B. F. Lucas, Clerk, C-II-1 to be Clerk, C-II-2, Clerical Section, Town Planning Department as from April 4, 1975.

W. G. Robinson, Typist, C-V, Administrative Division to be Senior Typist, C-III-1, Clerical Section, Town Planning Department as from May, 16, 1975.

R. P. Teymant, Shift Supervisor, C-II-4, Processing Section to be Programmer Grade 2, C-II-5/6, Analysis Section, Data Processing Centre, Treasury Department as from June 13, 1975.

D. K. Spivey, Clerk, C-II-1 to be Senior Clerk, C-II-3, Worker's Compensation Board as from June 6 1975.

THE following resignations have been accepted:—

Name; Department; Date.

Dagnall, T. W.; Agriculture; 30/5/75.

Lamb, R. D.; Agriculture; 7/2/75.

Logan, G. A.; Community Welfare; 10/6/75.

McCulloch, I. R.; Community Welfare; 30/5/75.

Bowler, D. L.; Education; 13/6/75.

Russell, P.; Education; 6/6/75.

Denny, D. E.; Government Stores; 4/7/75.

Clarke, A. M. F.; Mental Health Services; 20/6/75.

Kanja, K. A.; Mental Health Services; 6/6/75.

Manners, R. W.; Mental Health Services; 20/6/75.

Wakeham, J. T.; Mines; 22/8/75.

Oliver, N. D.; State Housing Commission; 30/6/75.

Bussemaker, T. J.; Treasury; 4/7/75.

THE following retirement has been approved:—

De Jong, W. E. R.; Agriculture Protection Board; 30/6/75.

THE following appointments have been confirmed:—

Name; Position; Department; Date.

Allsop, Allan Kenneth; Clerk, C-IV; Community Welfare; 7/5/74.

Ridley, Julie Claire; Clerical Assistant, C-VI; Crown Law; 16/12/74.

Shadforth, Peter John; Clerk, C-IV; Crown Law; 17/4/74.

Wallace, Jennifer Kaye; Clerk, C-IV; Crown Law; 6/3/74.

Bryll, Danuta Elizabeth; Clerical Assistant, C-VI; Education; 7/10/74.

Byrne, Martin John; Clerk, C-IV; Government Stores; 1/12/74.

Chernovski, John; Trainee Examiner; Lands and Surveys; 15/2/74.

Gillham, Stephen Ross; Trainee Cartographic Draftsman; Lands and Surveys; 15/2/74.

Godden, Paul Terence; Trainee Cartographic Draftsman; Lands and Surveys; 15/2/74.

Townson, Janice Margaret; Typist, C-V; Mental Health Services; 25/5/74.

Burton, Gary; Trainee Engineering Draftsman; Metropolitan Water Board; 15/2/74.

Lowry, Martin Bernard; Trainee Engineering Draftsman; Metropolitan Water Board; 15/2/74.

Parker, Kimberley Francis; Trainee Engineering Draftsman; Metropolitan Water Board; 15/2/74.

Raphael, Albert; Clerk, C-IV; Metropolitan Water Board; 25/10/74.

Granston, Mark; Clerk, C-IV; Mines; 18/11/74.

Meadmore, Peter Craig; Clerk, C-IV; Mines; 23/10/74.

Barbera, Jillian Marie; Clerical Assistant, C-VI; Police; 20/12/74.

Dalby, Phyllis May; Laboratory Assistant, G-X; Public Health; 16/12/74.

Bradshaw, Clive Martin; Engineer (Structural), Level 1; Public Works; 1/12/74.

Gaff, David Ian; Trainee Engineering Draftsman; Public Works; 15/2/74.

Hale, Michael John; Engineer, Level 1; Public Works; 15/11/74.

Hutchinson, John; Clerk, C-IV; Public Works; 1/12/74.

Lanham, Rosalyn Sandra; Clerk Typist, C-V; Public Works; 20/11/74.

Moon, Christopher Jan; Clerk, C-IV; Public Works; 1/12/74.

Rignall, Peter N.; Trainee Engineering Draftsman; Public Works; 15/2/74.

Savage-Morton, Delphine Ruth; Typist, C-V; Public Works; 30/1/74.

Trichilo, Frank; Engineer (Civil), Level 1; Public Works; 1/12/74.

Weihs, Wilfred Walter; Engineering Draftsman, Level 1; Public Works; 31/5/74.

Zanich, Niel; Trainee Engineering Draftsman; Public Works; 15/2/74.

Becker, Douglas Harold Roy; Vehicle Examiner, G-II-1; Road Traffic Authority; 20/12/74.

Lavelle, Thomas Matthew Bannerman; Clerk, C-IV; State Government Insurance Office; 11/12/74.

Heal, Lawrence John; Trainee Valuer; State Taxation; 15/2/74.

Miles, Brian Arthur; Trainee Valuer; State Taxation; 15/2/74.

THE following offices have been created:—

Item 01 7541, Laboratory Assistant, G-X, Plant Research Division, Department of Agriculture.

Item 10 1928, Clinical Psychologist, Level 1, Clinical Psychology Branch, Field Division, Department for Community Welfare.

Item 10 1647, Typist, C-V, Field Division, Department for Community Welfare.

Item 14 3840, Technical Officer, G-II-5, Education System's ADP Section, Clerical Branch, Education Department.

Items 14 3844, 3845, Computer Operator, C-IV, Education System's ADP Section, Clerical Branch, Education Department.

Item 22 7025, Senior Engineering Draftsman, Level 2, Sewerage Design Section, Engineering Design Branch, Engineering Division, Metropolitan Water Board.

Items 25 0426, 0427, Telephonist, C-VI, Clerical Branch, Administrative Division, Police Department.

Items 25 0430, 0431, 0432, 0433, 0434, 0435, 0436, Typist, C-V, Clerical Branch, Administrative Division, Police Department.

Item 08 1596, Medical Officer, Level 2, Child Health Services, Professional Division, Public Health Department.

Items 08 1850, 1851, Dental Officer, Level 1, Dental Health Service Branch, Public Health Department.

Item 40 0001, Chief Executive Officer, Special 1, Road Traffic Authority.

Item 36 1546, Clerk, C-IV, Accounts Branch, Government Stores Department, Treasury Department.

THE following offices have been Abolished:—

Item 01 7515, Field Technician Grade 2, G-II-1/4, Plant Research Division, Department of Agriculture.

Items 14 5315, 5325, Clerk Typist, C-V, Departmental Section, Technical Extension Service, Education Department.

Item 14 5320, Typist, C-V, Departmental Section, Technical Extension Service, Education Department.

Item 09 2430, Clinic Sister, G-III-3, Havelock Clinic, Mental Health Services.

Item 29 3817, Clerk Typist Derby, C-V, Clerical Section, Mechanical and Plant Branch, Engineering Division, Public Works Department.

THE title and/or classification of the following offices have been amended:—

Item 01 6602, Vacant, Rangeland Management Branch, Soils Division, Department of Agriculture amended from Field Technician, G-II-1/4 to Field Assistant, G-X with effect from 11th August, 1974.

Item 01 7500, occupied by I. S. Dolton, Plant Research Division, Department of Agriculture amended from Field Assistant, G-X to Field Technician Grade 2, G-II-1/4 with effect from 16th June, 1975.

Item 01 7778, Vacant, Entomology Branch, Biological Services Division, Department of Agriculture amended from Field Assistant, G-X to Field Technician, G-II-1/4 with effect from 9th May, 1975.

Item 08 2300, Vacant, Mandurah Sub-Section, Community Health Centre, Public Health Department amended from Typist, C-V to Secretary, C-III-1 with effect from 11th June, 1975.

Ex. Co. No. 1696.

HIS Excellency the Lieutenant Governor and Administrator in Executive Council has appointed the following day to be a Public Service Holiday at the place specified in lieu of the holiday granted in the metropolitan area for the Royal Agricultural Show held at Claremont:—

Thursday, 10th July, 1975—Broome Race Day.

G. H. COOPER,
Chairman, Public Service Board.

VACANCIES IN THE PUBLIC SERVICE

Department	Item No.	Position	Classn.	Salary
				\$
Closing July 4, 1975				
Agriculture	01 2770	Laboratory Assistant, Biochemistry Branch, Animal Division (a) (ii) (jj)	G-X	3 519 (17 years)-7 275
Community Welfare	10 1364	Family Welfare Officer, Field Division (a) (rr)	G-II-1/5	7 531-10 132
Community Welfare	10 1880	Social Work Supervisor, Parents Help Services Section, Field Division (a) (z) (y)	Level 3	12 444-13 346
Community Welfare	10 1882	Psychologist, Parents Help Services Section, Field Division (a) (c) (y)	Level 1	7 965-11 364
Crown Law	11 3310	Clerk, Summary Relief Court, Court Offices Branch	C-II-1	7 618-7 885
Crown Law		Stipendiary Magistrates (SEE BLOCK ADVERTISE- MENT)		
Education	14 1172	Clerk, Seasonal Duties Section, Clerical Branch	C-II-2	8 147-8 409
Education	14 3709	Clerk, Clerical Branch, Technical Education Division	C-II-3	8 695-8 985
Education	14 4314	Laboratory Technician, Leederville Technical College, Technical Education Division (a) (pp)	G-II-1/2	7 531-8 340
Education	14 4572	Clerk, Fremantle Technical College, Technical Education Division	C-II-1	7 618-7 885
Education	14 4775	Laboratory Assistant, Bentley Technical School, Technical Education Division (a) (qq)	G-X	3 519 (17 years)-7 275
Education	14 4825	Laboratory Assistant, Eastern Goldfields Technical School, Technical Education Division (a) (nn)	G-X	3 519 (17 years)-7 275
Education	14 5163	Laboratory Assistant, Balga Technical School, Technical Education Division (a) (oo)	G-X	3 519 (17 years)-7 275
Metropolitan Water Board....	22 5966	Engineer, Measurement and Treatment Section, Mechanical and Electrical Branch, Engineering Division (a) (ee)	Level 1	8 284-11 364
Mines	23 0800	Clerk, Kalgoorlie Outstation	C-II-1	7 618-7 885
Premier's	26 0001	Under Secretary, Administrative Division	Special 1	25 574
Public Health	08 1598	Speech Therapist, Child Health Services (a) (dd)	Level 1	7 965-11 364 (cc)
Public Health	08 1740	Director, Administrative Section, Community Health Services (a) (mm)	Level 5	25 574
Public Service Board	28 0160	Organisation and Methods Officer, Organisation and Methods Section, Inspection Branch	C-II-5/6	9 905-10 871
Public Service Board	28 0125	Supervising Organisation and Methods Officer, Organisation and Methods Section, Inspection Branch	C-II-9	12 863-13 211
Public Works	29 1610	Clerk, Revenue Branch, Accounts Division	C-II-2	8 147-8 409
Road Traffic Authority	40 5000	Engineer in Charge, Examination and Technical Services Division (a) (kk) (ll)	Level 2	12 137-13 346
State Housing Commission	32 2068	Assistant Inspector, Tenancy Section, Sales Tenancy and Estate Management Branch (a) (hh)	G-VII-3	6 890-7 275
Treasury	35 0610	Clerk Relieving, Accounts Branch	C-II-2	8 147-8 409
Treasury	35 2210	Clerk Contributions, Superannuation Board	C-II-4	9 288-9 598
Metropolitan Water Board	22 4330	Safety Officer, Executive Section, Engineering Division (ff)	G-II-3	8 625-8 911
Closing July 11, 1975				
Agriculture	01 0405	Senior Production Officer, Information Branch (a) (k)	G-II-4	9 213-9 520
Agriculture	01 0406	Films Officer, Information Branch (a) (j)	G-II-1/2	7 531-8 340
Community Welfare	10 0313	Clerk, Adoptions Branch	C-II-1	7 618-7 885
Crown Law	11 1336	Legal Officer Grade 1, Prosecutions Section, Crown Solicitor's Office	Level 3	14 780-16 902
Crown Law	11 2800	Clerk, Local Court Perth, Court Offices Branch	C-II-3	8 695-8 985
Crown Law	11 4530	Clerk of Courts, Derby Court Office	C-II-4/5	9 288-10 214
Crown Law	12 0510	Clerk, Conveyancing Branch, Public Trust Office	C-II-1	7 618-7 885
Education	14 3840	Technical Officer, Education Systems ADP Section, Clerical Branch, Technical Education Division (a) (s)	G-II-5	9 823-10 132
Education	14 4006	Technical Assistant, Perth Technical College, Technical Education Division (a) (p)	G-1	3 519 (17 yrs.)-7 275
Education	14 4007	Technical Assistant, Perth Technical College, Technical Education Division (a) (o)	G-1	3 519 (17 yrs.)-7 275
Education	14 5043	Library Assistant, Carlisle Technical School, Technical Education Division (a) (m)	G-X	3 519 (17 yrs.)-7 275
Environmental Protection	39 0321	Senior Clerk, National Parks Board	C-II-4	9 288-9 598
Forests	17 1700	Clerk Salaries and Staff, Accounts Branch	C-II-3	8 695-8 985
Industrial Development	18 0460	Decentralisation Officer, Decentralisation Section, Industries Branch, Division of Industries	C-II-5	9 905-10 214
Labour and Industry	19 0230	Research Officer, General Section, Clerical Branch	C-II-5/6	9 905-10 871
Labour and Industry	19 1205	Secretary, Promotions Appeal Board, Public Service Arbitrator's Office	C-II-2	8 147-8 409
Medical	07 0580	Clerk, Finance Section, Clerical Branch	C-II-1	7 618-7 885
Mental Health Services	09 3096	Clinical Co-Ordinator, Irrabeen Clinic, Mental Deficiency Branch (a) (t)	G-II-1/4	7 531-9 520
Metropolitan Water Board	22 5053	Engineer, Water Supply and Maintenance Branch, Engineering Division	Level 2	12 137-13 346
Metropolitan Water Board	22 7065	Engineering Draftsman, Sewerage Design Section, Engineering Design Branch, Engineering Division (a) (g)	Level 1	7 797-10 477
Mines	23 4847	Library Assistant, Geological Survey Division (a) (f)	Level 1	5 521-6 624 (e)
Mines	23 4863	Technical Officer Grade 3, Geological Survey Division (a) (d)	G-II-1	7 531-7 799
Public Health	08 1020	Health Surveyor Grade 1 Midland, Inspection Meat Branch (u)	G-II-6	10 475-10 801
Public Health	08 3130	Principal Technologist, Administrative Section, State Health Laboratories (l)	Level 7	20 449
Public Health	08 4225	Senior Laboratory Technologist, Pathology Section, State Health Laboratories (i)	Level 2	11 879-12 991

VACANCIES IN THE PUBLIC SERVICE—*continued*

Department	Item No.	Position	Classn.	Salary
Closing July 11, 1975				
Public Works	29 4814	Engineer, Harbours and Rivers Branch, Engineering Division (a) (x)	Level 1	\$ 8 284-11 364
Public Works	29 4825	Engineering Survey Draftsman, Harbours and Rivers Branch, Engineering Division (g)	Level 1	7 797-10 477
Public Works	29 4848	Technical Officer Electronics, Harbours and Rivers Branch, Engineering Division (a) (v) (w)	G-II-1/4	7 531-9 520
Public Works	29 4849	Technical Officer Hydrographics, Harbours and Rivers Branch, Engineering Division (a) (r)	G-II-1/4	7 531-9 520
Public Works	29 7408	Technical Assistant, Decoration Section, Services Branch, Architectural Division	G-VII-1	2 598 (15 yrs.) —6 610
State Housing Commission	32 0555	Personnel and Staff Clerk, Staff Section, General Branch	C-II-3	8 695-8 985
State Taxation	33 2515	Senior Assessor, Probate Duties Division	C-II-7	11 197-11 855
Town Planning	34 0566	Drafting Assistant, Subdivisional and General Section, Drawing Office (a) (h)	G-XI	2 980 (under 17 yrs.)—8 340
Workers' Compensation Board	38 0030	Clerk	C-II-1	7 618-7 885

The possession of, or progress towards, an appropriate tertiary level academic qualification will be considered a factor, increasing in importance with the level of classification, when determining efficiency of applicants in the Clerical Division.

- (a) Applications also called outside the Service under section 24.
- (c) Degree in Psychology, preferably with considerable relevant post graduate experience. Current driver's licence essential.
- (d) Competence in graphic design and/or knowledge of rocks and minerals necessary, with progress towards a Tertiary Diploma from the Technical Education Division.
- (e) Incremental progression through the Library Assistant salary range is subject to satisfactory completion every year of subjects in the Associateship in Library Studies or the Post Graduate Diploma in Library Studies at the Western Australian Institute of Technology.
- (f) Leaving Certificate with University matriculation, or W.A.I.T. matriculation and eligibility to undertake a recognised course of library studies.
- (g) Certificate in Civil Drafting of the Technical Education Division or equivalent plus at least four years relevant drawing office experience.
- (h) (a) Drafting Assistants under the age of twenty-one years :
 - (i) Junior Certificate in five subjects including English, Mathematics A or B and Drawing or Art ;
 - OR
 - (ii) Achievement Certificate at third year level including English, Social Studies and Science at Intermediate level and Mathematics at Advanced or Ordinary level and one subject out of Art, Technical Drawing Applied, Drafting or Technical Drawing, or approved equivalent qualification ;
 - OR
 - (iii) Any appropriate subjects obtained after Junior or Achievement Certificate in drafting certificate courses or Leaving will be accepted for any of the above mandatory subjects.
- (b) Drafting Assistants twenty-one years of age and over :
 - (i) Any of the academic qualifications set out in (a) above, together with at least two years' appropriate drawing office experience ;
 - OR
 - (ii) Satisfactory completion of service as a Trainee Drafting Assistant comprising three months' concentrated instruction in appropriate drafting skills at the Drafting School followed by one year's practical drawing office experience in a Department ;
 - OR
 - (iii) Relevant trade experience plus three years' appropriate drawing office experience ;
 - OR
 - (iv) Five years' appropriate drawing office experience.
- (j) Experience in film, radio and television production techniques, especially movie photography and sound recording. Some experience in still photography also desirable. Familiarity with Western Australian agriculture an advantage.
- (k) Experience with a wide range of film, radio and television production techniques, including cine-photography, editing, sound recording and sound transfer and laying of film sound tracks. A sound knowledge of Western Australian agriculture is also required.
- (l) Possession of Associateship of Australian Institute of Medical Technologists or equivalent qualifications.
- (m) Junior or Achievement Certificate with passes in English, Mathematics and Science subjects. Preference for Leaving Certificate with passes in Physics and Mathematics. Progress towards the Certificate in Applied Science in Electronics or Physics (Technical Education Division) or approved equivalent. Knowledge of automotive traction would be an advantage.
- (o) Industrial experience of photographic techniques in the graphic art field. Preference in the Technical Education Division Certificate in Photography or approved equivalent qualification.
- (p) Industrial experience of screenprinting techniques. Preference for progress towards Technical Education Division Certificate in Graphic Design or approved equivalent qualifications.
- (q) Diploma in Cartography. An interest in coastal processes is essential.
- (r) Experience in operating and maintaining electronic surveying and recording equipment essential. Some formal training in radio and electronics is required.
- (s) Diploma in Electronic Engineering or approved equivalent. Hardware training to an appropriate level by a computer manufacturer will be considered as an alternative. Applicants will be expected to display a high degree of expertise in servicing computing machinery and terminal equipment and to have had experience in the construction and testing of interfaces.
- (t) Possession of a degree or its equivalent in appropriate subjects.
- (u) Royal Society of Health Diploma's in " Health " and " Meat and other Foods ".
- (v) Experience in maintaining electronic survey and recording equipment. Should have approved formal training in radio and electronics.
- (w) LOCATION : Based in Metropolitan Area but may be required to undertake field operations and repairs wherever the equipment is deployed in the State when necessary.

VACANCIES IN THE PUBLIC SERVICE—*continued*

- (x) Preference for qualifications in Civil Engineering (honours level). Must be eligible for graduate membership of the Institution of Engineers, Australia. An active interest in coastal engineering is desirable.
- (y) GENERAL : Located in Perth to serve at Parents Help Centre (Crisis Care).
- (z) Eligibility for/or full membership of the Australian Association of Social Workers. Current driver's licence essential.
- (cc) Plus allowances where applicable.
- (dd) Eligibility for membership of the Australian Association of Speech and Hearing (former Australian College of Speech Therapy). Previous experience in working with children is essential.
- (ee) Applicant must be eligible for Graduate Membership of the Institute of Engineers Australia in Mechanical, Electronic or Communications Engineering. Experience in maintenance and installation of telemetry and associated equipment is desirable.
- (ff) Applicants must be recognised metal tradesmen. Applicants must hold the Safety Certificate of the National Safety Council, Industrial Foundation for Accident Prevention or equivalent and have practical experience in industrial safety in a workshop situation.
- (gg) Social Worker—Eligibility for full membership of the Australian Association of Social Workers. Graduate Welfare Officer—Appropriate University degree or equivalent and experience in a relevant field. District Officer—Leaving Certificate or other relevant qualifications or experience in an appropriate field considered.
- (hh) A knowledge of Social Welfare, Landlord/Tenancy, and household maintenance is desirable. Current driving licence is essential.
- (ii) Junior Certificate or Equivalent with passes in English, Maths II and Science A, and two others, or Achievement Certificate with Intermediate passes in English, Social Studies, Science, an ordinary pass in Maths and a pass in one other subject. Preference for Leaving Certificate or Certificate in Applied Science.
- (jj) LOCATION : Animal Health Laboratory, South Perth.
- (kk) Graduate Engineer (University of W.A. or equivalent).
- (ll) Based in Metropolitan Area.
- (mm) Medical degree registrable in Western Australia. Wide experience in Community Health medicine is essential. Diploma in Public Health preferred.
- (nn) Junior or Achievement Certificate with passes in English, Mathematics and Science subjects. Preference for Leaving Certificate with passes in Physics and Mathematics or approved equivalent. Progress towards the Certificate in Cartography (Technical Education Division) is desirable.
- (oo) Junior or Achievement Certificate including English, Mathematics and Science subjects. Preference for the Leaving subjects of Physics and Chemistry or substantial progress towards a Certificate in an appropriate Applied Science or Electrical Field.
- (pp) Certificate of the Technical Education Division in Architectural Drafting or other approved equivalent qualifications. Relevant experience desirable.
- (qq) Junior or Achievement Certificate including English, Mathematics and Science subjects. Preference for Leaving Certificate in Physics and Chemistry or progress towards a Diploma in Catering and Hotel Management or other approved qualification. Experience in bar and restaurant work would be an advantage.
- (rr) Leaving Certificate or other relevant qualifications or experience in an appropriate field. Current Driver's licence essential.
- (tt) (a) Drafting Assistants under the age of twenty one years :
 - (i) Junior Certificate in five subjects including English, Mathematics A or B and Drawing or Art ;
 - OR
 - (ii) Achievement Certificate at third year level including English, Social Studies and Science at Intermediate level and Mathematics at Advanced or Ordinary level and one subject out of Art, Technical Drawing Applied, Drafting or Technical Drawing, or approved equivalent qualifications ;
 - OR
 - (iii) Any appropriate subjects obtained after Junior or Achievement Certificate in drafting certificate courses or Leaving will be accepted for any of the above mandatory subjects.
- (b) Drafting Assistants twenty-one years of age and over :
 - (i) Any of the academic qualifications set out in (a) above, together with at least two years' appropriate drawing office experience ;
 - OR
 - (ii) Relevant trade experience plus three years' appropriate drawing office experience ;
 - OR
 - (iii) Five years' appropriate drawing office experience.

Applications are called under section 34 of the Public Service Act, 1904–1975, and are to be addressed to the Chairman, Public Service Board, and should be made on the prescribed form, obtainable from the offices of the various Permanent Heads of Departments.

27th June, 1975.

G. H. COOPER,
Chairman, Public Service Board.

Crown Law Department.
STIPENDIARY MAGISTRATE.

(2 Positions.)

Salary:—\$19 000–\$20 803 according to service and experience.

Qualifications:—Barrister or solicitor entitled to practise in a State of the Commonwealth or in the High Court of Justice in England or Northern Ireland, or alternatively, qualified for appointment by having passed the prescribed examination in law as required under section 25 of the Public Service Act, 1904.

Duties:—In addition to presiding in the headquarters Court, the successful applicant will be required to make regular visits to other places within an approved circuit, and undertake additional assignments as directed.

Location:—Appointee may be required to be domiciled anywhere in the State.

Initial appointments will be to Broome and Port Hedland respectively

A residence is provided at country centres for which a rental is charged.

Applications:—On standard application form available from the Public Service Board, 32 St. George's Terrace, Perth 6000, close July 4, 1975.

PUBLIC SERVICE ARBITRATION ACT, 1966-1970

DETERMINATION

THE MIDLAND JUNCTION ABATTOIR BOARD—ADMINISTRATIVE AND CLERICAL OFFICERS

PURSUANT to section 12 of the Public Service Arbitration Act, 1966-1970, the Midland Junction Abattoir Board hereby gives notice that the titles, salaries or salary ranges allocated to offices and salary within each salary range allocated to offices covered by the Midland Junction Abattoir Board Administrative and Clerical Salaries Agreement No. 18 of 1975, as at 28th June, 1974 shall be in accordance with the following determination :—

Title of Office	Name of Officer	Classification		Salary Excluding Allowances
		27/6/74	28/6/74	
Assistant General Manager	Bosward, R. H.	A-I-7	A-I-7	\$ 18 850
Board Secretary	Duball, B. E.	A-I-2	A-I-2	15 005
Marketing Manager	Drabble, R. C.	A-I-2	A-I-2	15 005
Financial Accountant	Harrison, I. A.	C-II-11	C-II-11	13 442
Management Accountant	Verne, S.	C-II-11	C-II-11	13 794

Crown Law Department,
Perth, 27th June, 1975.

THE Hon. Minister for Justice has approved the appointment of the following person as a Commissioner for Declarations under the Declarations and Attestations Act, 1913-1962:—

Sidebottom, William Huon—Bayswater.

R. M. CHRISTIE,
Under Secretary for Law.

25th June, 1975.

Crown Law Department,
Perth, 27th June, 1975.

HIS Excellency the Lieutenant Governor and Administrator in Executive Council has appointed Geoffrey Robert Elliott of Unit 4, 43 First Avenue, Mount Lawley as a Sworn Valuator under the Transfer of Land Act, 1893-1972.

R. M. CHRISTIE,
Under Secretary for Law.

23rd June, 1975.

BROOME CIRCUIT COURT.

PURSUANT to a rule of court dated the 2nd day of October, 1974, and to all other powers hereunto enabling I hereby appoint Monday, the 21st day of July, 1975, as the date on which a sitting of the Supreme Court at Broome in the circuit district of Broome shall commence.

Date the 18th day of June, 1975.

L. W. JACKSON,
Chief Justice of Western Australia.

PORT HEDLAND CIRCUIT COURT.

PURSUANT to a rule of court dated the 2nd day of October, 1974, and to all other powers hereunto enabling I hereby appoint Monday, the 28th day of July, 1975, as the date on which a sitting of the Supreme Court at Port Hedland in the circuit district of Port Hedland shall commence.

Dated the 18th day of June, 1975.

L. W. JACKSON,
Chief Justice of Western Australia.

Crown Law Department,
Perth, 27th June, 1975.

HIS Excellency the Lieutenant Governor and Administrator in Executive Council has appointed Wesley Nigel Earp pursuant to section 13 (1) of the Local Courts Act, 1904-1970, to be Clerk of the Local Court at Moora as from the 30th June, 1975 vice P. G. Thobaven.

R. M. CHRISTIE,
Under Secretary for Law.

25th June, 1975.

Crown Law Department,
Perth, 27th June, 1975.

HIS Excellency the Lieutenant Governor and Administrator in Executive Council has appointed Edward William Brunton of 15 Cobham Avenue, Yokine as a Sworn Valuator under the Transfer of Land Act, 1893-1972.

R. M. CHRISTIE,
Under Secretary for Law.

25th June, 1975.

Chief Secretary's Office,
Perth, 18th June, 1975.

C.S.D. 220/71.

HIS Excellency the Lieutenant Governor and Administrator in Executive Council, in accordance with the provisions of section 46 of the Fire Brigades Act, 1942-1972:—

1. Consented to the Western Australian Fire Brigades Board borrowing the sum of \$500 000 from the Commonwealth Trading Bank of Australia at rates of interest applying from time to time, exclusive of amounts now due and owing by the Board to enable the Board to carry out and perform the powers, authorities and duties vested in or conferred or imposed on the Board by the Fire Brigades Act, 1942-1972.
2. Consented to the Western Australian Fire Brigades Board issuing a single debenture under the seal of the Board for the amount so borrowed, to be in the form set out in the First Appendix to the Fire Brigade Act Regulations.

C. W. CAMPBELL,
Secretary.

Chief Secretary's Office,
Perth, 18th June, 1975.

C.S.D. 220/71.

HIS Excellency the Lieutenant Governor and Administrator in Executive Council, in accordance with the provisions of section 46 of the Fire Brigades Act, 1942-1972:—

1. Consented to the Western Australian Fire Brigades Board (constituted under the said Act and hereinafter called "the Board") borrowing the sum of three hundred thousand dollars (\$300 000) from the W.A. Fire Brigades Board Superannuation Fund by the issue of a single debenture under the seal of the Board for that amount. The borrowing of such moneys is necessary to enable the Board to carry out and perform the powers, authorities and duties vested in or conferred or imposed on the Board by the said Act. Interest at the rate of 9.90% per annum will be repayable on the loan. Such loan

and interest to be repayable by 30 half-yearly instalments of \$19 404.34. The loan is to be advanced on the 30th June, 1975, and will be redeemed on the 30th June, 1990.

2. Fixed 30th June, 1990 the time for redemption of the said "debenture".
3. Approved:—
 - (a) Of the issue of the said debenture in the form attached hereto; and
 - (b) Of the amount or rate of the periodical or other payments to be made into a sinking fund for the purpose of paying off the said debenture to be such amount or amounts as the Board in its discretion consider necessary or requisite.

C. W. CAMPBELL,
Secretary.

Chief Secretary's Office,
Perth, 18th June, 1975.

C.S.D. 220/71.

HIS Excellency the Lieutenant Governor and Administrator in Executive Council, in accordance with the provisions of Section 46 of the Fire Brigades Act, 1942-1972:—

1. Consented to the Western Australian Fire Brigades Board (constituted under the said Act and hereinafter called "the Board") borrowing the sum of five hundred thousand dollars (\$500 000) from the Commonwealth Savings Bank by the issue of a single debenture under the seal of the Board for that amount. The borrowing of such moneys is necessary to enable the Board to carry out and perform the powers, authorities and duties vested in or conferred or imposed on the Board by the said Act. Interest at the rate of 9.90% per annum will be repayable on the loan. Such loan and interest to be repayable by 29 half-yearly instalments of \$26 192.90 with a final instalment of \$431 147.32. The loan is to be advanced on the 30th June, 1975, and will be redeemed on the 30th June, 1990.
2. Fixed 30th June, 1990, the time for redemption of the said "debenture"; and
3. Approved:—
 - (a) Of the issue of the said debenture in the form attached hereto; and
 - (b) Of the amount or rate of the periodical or other payments to be made into a sinking fund for the purpose of paying off the said debenture to be such amount or amounts as the Board may in its discretion consider necessary or requisite.

C. W. CAMPBELL,
Secretary.

Chief Secretary's Office,
Perth, 18th June, 1975.

C.S.D. 220/71.

HIS Excellency the Lieutenant Governor and Administrator in Executive Council, in accordance with the provisions of Section 46 of the Fire Brigades Act, 1942-1972:—

1. Consented to the Western Australian Fire Brigades Board (constituted under the said Act and hereinafter called "the Board") borrowing the sum of three hundred thousand dollars (\$300 000) from the Commonwealth Savings Bank, by the issue of a single debenture under the seal of the Board for that amount. The borrowing of such moneys is necessary to enable the Board to carry out and perform the powers, authorities and duties vested in or conferred or imposed on the Board by the said Act. Interest at the rate of 9.90% per

annum will be repayable on the loan. Such loan and interest to be repayable by 29 half-yearly instalments of \$15 715.74 with a final instalment of \$258 688.43. The loan is to be advanced on the 30th June, 1975, and will be redeemed on the 30th June, 1990.

2. Fixed 30th June, 1990, the time for redemption of the said "debenture".
3. Approved:—
 - (a) Of the issue of the said debenture in the form attached hereto; and
 - (b) Of the amount or rate of the periodical or other payments to be made into a sinking fund for the purpose of paying off the said debenture to be such amount or amounts as the Board may in its discretion consider necessary or requisite.

C. W. CAMPBELL,
Secretary.

Chief Secretary's Office,
Perth, 18th June, 1975.

C.S.D. 220/71.

HIS Excellency the Lieutenant Governor and Administrator in Executive Council, in accordance with the provisions of Section 46 of the Fire Brigades Act, 1942-1972:—

1. Consented to the Western Australian Fire Brigades Board (constituted under the said Act and hereinafter called "the Board") borrowing the sum of two hundred thousand dollars (\$200 000) from the Motor Vehicle Insurance Trust, by the issue of a single debenture under the seal of the Board for that amount. The borrowing of such moneys is necessary to enable the Board to carry out and perform the powers, authorities and duties vested in or conferred or imposed on the Board by the said Act. Interest at the rate of 9.5% per annum will be repayable on the loan. Such interest is to be paid half-yearly on the last day of June and December during the currency of the loan. The loan is for a fixed term repayable in full on 30th June, 1979.
2. Fixed 30th June, 1979, the time for redemption of the said "debenture".
3. Approved:—
 - (a) Of the issue of the said debenture in the form attached hereto; and
 - (b) Of the amount or rate of the periodical or other payments to be made into a sinking fund for the purpose of paying off the said debenture to be such amount or amounts as the Board may in its discretion consider necessary or requisite.

C. W. CAMPBELL,
Secretary.

INDECENT PUBLICATIONS ACT, 1902-1974.

I, NEIL McNEILL, Chief Secretary, being the Minister administering the Indecent Publications Act, 1902-1974, upon consideration of a report of the State Advisory Committee on Publications that the publications specified in the Schedule below are, for the purposes of paragraph (a) of subsection (1) of section 9 of that Act, undesirable reading for persons under the age of eighteen years and should be classified as restricted publications, and, acting in exercise of the powers conferred by subsection (1) of section 10 of that Act do hereby determine that the publications specified in the Schedule below shall be classified as restricted publications for the purposes of that Act.

Dated this 27th day of June, 1975.

NEIL McNEILL,
Chief Secretary.

Schedule.

Name of Publication; Publisher.

Adult Cinema Vol. 1 No. 1; Alantoun Publications Ltd., England.

Block Busters; American Art Enterprises, U.S.A.

Casting Couch Vol. 1 No. 1; American Art Enterprises, U.S.A.

Cavalier March 1975 Vol. 25 No. 6; Dugent Publishing Co., U.S.A.

Cavalier July 1975 Vol. 25 No. 9; Dugent Publishing Co., U.S.A.

Cupcake Vol. 1 No. 1; Red Lion Publishing Co., U.S.A.

Curious No. 27; Kingsland Lott Publishing Co. Ltd., England.

Curious No. 30; Kingsland Lott Publishing Co. Ltd., England.

Daring February 1975 Vol. 10 No. 12; Candar Publishing Co., U.S.A.

For Men Only February 02401; Magazine Management Co. Inc., U.S.A.

For Men Only No. 1; Transpacific Magazines Ltd., Hong Kong.

Female Private Pleasure Pt. 1; Bedtime Book Co., Australia.

Gallery June 1975 Vol. 3 No. 5; Brookbridge Publishing Co., U.S.A.

King Size Vol. 5 No. 2; American Art Enterprises Inc., U.S.A.

Knight Vol. 10 No. 3; Sirkay Publications Ltd., England.

Knight Vol. 10 No. 5; Sirkay Publications Ltd., England.

Knight Vol. 10 No. 7; Sirkay Publications Ltd., England.

Knight Vol. 10 No. 8; Sirkay Publishing Ltd., U.S.A.

Late Night Extra No. 3; Plant News Ltd., England.

Late Night Extra No. 4; Plant News Ltd., England.

Late Night Extra No. 5; Plant News Ltd., England.

Mr— April 1975 Vol. 19 No. 5; Histrionics Publishing Co., U.S.A.

New Q.T. Vol. 1 No. 3; Concord Publications Ltd., England.

Players Vol. 1 No. 7; Players International Publications, U.S.A.

Sexaction; Scrips Publications, Australia.

Sex on Sex Vol. 3 No. 3; Monarch Publications Inc., U.S.A.

Showpiece Vol. 1 No. 3; American Art Enterprises.

Showpiece Vol. 2 No. 1; American Art Enterprises.

Showpiece Vol. 2 No. 2; American Art Enterprises.

Skirt No. 24; Top Sellers Ltd., England.

Skirt No. 25; Top Sellers Ltd., England.

Skirt No. 31; Top Sellers Ltd., England.

Teeny Floppers Vol. 5 No. 3; Eros Publishing Co. Inc., U.S.A.

38-26-34 Vol. 11 No. 2; American Art Enterprises, U.S.A.

Wildcat March 1975 Vol. 10 No. 2; Candar Publishing Co., U.S.A.

HEALTH ACT, 1911-1975.

Department of Public Health,
Perth, 19th June, 1975.

P.H.D. 1698/58.

THE cancellation of the appointment of Mr. G. Berzins as Health Surveyor to the Shire of Dalwallinu is hereby notified.

J. C. McNULTY,
Commissioner of Public Health.

NOISE ABATEMENT ACT, 1972.

Order.

P.H.D. 629/74; Ex. Co. 1718.

I, GRAHAM CHARLES MacKINNON, the Acting Minister for the time being charged with the administration of the Noise Abatement Act, 1972,

(2)—48459

acting pursuant to the provisions of section 6 of the Act, do hereby declare that all provisions of this Act do not apply in respect of operations involving the driving and extracting of sheet piling, trench sheeting and bearing piles whenever and wherever such work is executed for a period of six months from the date of publication of this order in the *Government Gazette*.

G. C. MacKINNON,
Acting Minister for Health.

HEALTH ACT, 1911-1975.

Department of Public Health,
Perth, 24th June, 1975.

P.H.D. 203/67.

THE appointment of Mr. D. Cox as Health Surveyor to the Shire of Harvey as from 3rd June, 1975, is approved.

The appointment of Mr. D. Samuels as Health Surveyor to the Shire of Harvey as from 7th July, 1975, is approved.

J. C. McNULTY,
Commissioner of Public Health.

CHIROPODISTS ACT, 1957.

Department of Public Health,
Perth, 23rd June, 1975.

P.H.D. 623/61; Ex. Co. 1724.

HIS Excellency the Lieutenant Governor and Administrator in Council has appointed, pursuant to section 6 of the Chiropractors' Act, 1957, Dr. D. Waters as a member of the Chiropractors' Registration Board for the remainder of the term due to expire on 12th June, 1976, *vice* Dr. T. A. Welborn resigned.

J. C. McNULTY,
Commissioner of Public Health.

NURSES' ACT, 1968.

Department of Public Health,
Perth, 23rd June, 1975.

P.H.D. 739/68; Ex. Co. 1723.

HIS Excellency the Lieutenant Governor and Administrator in Council has appointed under the provisions of the Nurses' Act, 1968, the persons mentioned in the Schedule hereto to be members of the Nurses Board of Western Australia for the term of three years commencing 30th May, 1975.

J. C. McNULTY,
Commissioner of Public Health.

Schedule.

- Dr. L. Holman—(Nominated by The Minister for Health).
- Dr. M. F. Quinlan—Medical Practitioner (Nominated by the Australian Medical Association—W.A. Branch).
- Miss O. E. Anstey—Matron of a General Hospital within 25 miles of G.P.O. Perth, at which persons are trained as general nurses (Nominated by the Council of R.A.N.F.).
- Miss D. F. Wheatley—Registered General Nurse educator engaged in teaching in a General Hospital at which persons are trained as general nurses (Nominated by the Council R.A.N.F.).
- Miss J. M. Butt—Registered General Nurse practising as such in a hospital (Nominated by the Council R.A.N.F.).
- Miss N. G. Hook—Registered General Nurse representing Community Health Services (Nominated by the Council of R.A.N.F.).
- Miss R. J. Denny—Registered Midwifery Nurse (Nominated by the Council of R.A.N.F.).

ANATOMY ACT, 1930-1946.

Department of Public Health,
Perth, 20th June, 1975.

P.H.D. 42/75; Ex Co. 1722.

HIS Excellency the Lieutenant Governor and Administrator has, under the provisions of the Anatomy Act, 1930-1946, granted a licence to the following persons to practise anatomy at the University of Western Australia:—

Abbott, P. V.	Fairbrother, J.	Kirkman, R. E.	Pusuyk, M. J.
Allen, A. M.	Farthing, L. A.	Kittler, F. J.	Quartermaine, S. M.
Asphar, M. C.	Fenn, T. L.	Knight, T.	Raheb, J.
Bade, P. G.	Fetterhoff, T. J.	Kruk, G. A.	Rakich, C. P.
Badger, C. W.	Fischer, K. M.	Krynen, A. J. H.	Rakimov, A.
Bairstow, P. K.	Fitzsimons, W. J.	Kyle, S. J.	Raphael, R. E.
Bale, S.	Fleming, B. G.	Kyriakakis, P.	Reberger, R. W. G.
Banyard, B. J.	Fletcher, J. K. C.	Lamotte, L. D.	Renfrey, S. D.
Barblett, J.	Fontvieille, C.	Lange, J. E.	Rhodes, J. E.
Barrington, P. M.	Forbes, W. I.	Langedyk, W. G.	Richardson, P.
Beamish, A. J.	Forlonge, H. E.	Lee, G. R.	Roberts, D. F.
Bell, G. R.	Franklyn, M. P.	Lee, H. B.	Rogers, A. S.
Bell, R. A.	Fraser, L. J.	Leedman, P. J.	Rogers, R. J.
Benjamin, P. W.	Freitag, D. W.	Lekias, R. M.	Ronan, L. C.
Bennet, M. G.	Fyfe, G. M.	Leong, Y-M.	Rosling, J. G.
Bettenay, L. J.	Gale, J. H.	Leung, Y. S.	Ross, M. T.
Biagioni, P. L.	Garside, G. D.	Levitt, M. D.	Routley, S. G.
Bianchini, M. A.	Gaujers, R. D.	Leyland, G. G.	Sexton, M. A.
Bird, D. O.	Gelle, D. N.	Liddlelow, K. O.	Schultz, G. W.
Bodycoat, P. V.	Ghergori, E.	Lhm, C. B.	Scott, C. R.
Bowen, J. R.	Gibson, P. J.	Lippiatt, B. J.	Shaw, A.
Bowman, J. L.	Gollow, J. A.	Lipscombe, T. R.	Shaw, G. R.
Brick, N. W.	Gordon, S. P. F.	Lloyd, J. M.	Shepley, G. J.
Briffa, T. G.	Gow, I. J.	Loneragan, G. T.	Shiffer, L. R.
Brine, B.	Green, P. D.	Lwin, G.	Shingler, L.
Brogan, C. E.	Greenhalgh, S. J.	Lynn, M. L.	Shipman, M. E.
Brown, C. W.	Gross, N.	McAllister, F. J.	Silberstein, N. P.
Brown, M. M.	Groves, M. I.	McAllister, M.	Simpson, J. L.
Brown, R. H.	Gunning, D. P.	McConnel, K.	Skevington, S. J.
Brown, R. J.	Hall, K. J.	McDonald, J. A.	Slater, K. A.
Budrikis, G. G. V.	Hallett, D. F.	McGeorge, P. A.	Slee, J-J.
Bugg, K. V.	Hancock, R. F.	McKay, M. C.	Smith, K. G.
Burnham, V. H.	Hankey, G. J.	McKenna, R. J.	Smith, P. R.
Butler, P.	Hankey, H. J.	McKenzie, R. J.	Spiers, H. Mc.
Bycroft, I. J.	Hansberry, D. M.	McLeod, S. C.	Stacey, C.
Cain, A. G.	Harman, J. S.	McManus, B. F.	Stanley, J. C.
Caldow, J. D.	Hashim, J.	McNab, S. D.	Stevens, M. J.
Cannell, P. K.	Hatton, S. A.	McNulty, M. C.	Stewart, G. N.
Carbon, R. J.	Hatch, G. A.	McSevich, S. J. M.	Stone, M. J.
Carrier, P. M.	Hauth, E. E.	MacDonald, W. B. G.	Storer, R. J.
Carrier, S. P.	Hayes, T.	MacDougall, P. M.	Strauss, M.
Casserly, M. A.	Heard, J. A.	Mackie, J. W.	Stuckey, P. S.
Cecins, D. E.	Hearne, J. Q.	Madsen, S. M.	Sutherland, S. M.
Chan, K. K. C.	Henderson, J. G.	Maley, M. A. L.	Sullivan, J.
Clugston, R. A.	Herring, D. A.	Mangano, P.	Sullivan, P. J.
Cole, J. M.	Hewitt, B. G.	Masterton, R. A.	Swift, P. C.
Cookson, G.	Hewson, J. M.	Mateljan, J. G.	Taylor, N. W.
Cooper, P. I.	Hillard, R. M.	Mews, C. F.	Terren, P. G.
Cowley, D. J.	Hilton, G. C.	Middleton, M. L.	Thomas, P. S.
Crocker, S. A.	Hodge, M. J.	Monaco, E. M.	Thompson, A. G.
Crooke, D. K.	Hoffman, D. M.	Moore, D. L.	Thorpe, V. H.
Cullity, C. M.	Holroyd, J. L.	Moran, G. R.	Tighe, J. A.
Cunneen, D. M.	Home, J. M.	Morlet, N.	Trevaskis, B. W.
Dadour, I. R.	Hopkins, J. D. P.	Mott, C. L.	Turner, G. A.
Davies, C. M.	Horne, L. M.	Murphy, G. E.	Utting, D. D.
Day, E. A. D.	Hotchkin, M. E.	Musca, G.	Vernon, D.
Dennis, S.	Hounsflow, G. L.	Muscara, T.	Waghorn, E.
Devereux, M. W.	Hughes, J. T.	Newall, C. C.	Walker, G. G.
Devon, R. M.	Hutton, S.	Nicholson, B. C.	Waller, R.
Dickinson, J. E.	Idris, N. A.	Nidorf, S. M.	Ward, S.
Diamond, M.	Jacob, C. E.	Ntoumenopoulos, J.	Watson, P.
Donaldson, M. D.	Jacobs, P. J.	Nulsen, L. C.	Weightman, M.
Doncon, T. L.	Jee, C. S-S.	Oates, P. S.	Welten, F. P.
Doran, L. A.	Jefferies, K. F. A.	O'Brien, B. B.	Werner, P. M.
Dornan, B. G.	Johnson, C. M.	O'Brien, G. A.	West, G. A.
Douglas, P. M.	Johnson, L. K.	O'Hara, P. F.	Westernberg, G. M.
Drummond, C. L.	Jones, P. G.	O'Hare, E. E.	White, E. J.
d'Unienville, M. I.	Jones, S. L.	Pack, B. J.	White, R. D.
Dunn, C. J.	Kalamaras, C.	Palmer, B.	White, R. J.
Durkin, H. C.	Kan, S. P-S.	Palmer, T.	Wiener, C. C.
Edmunds, J. A.	Keith, P. H.	Pastorino, S. A.	Wilks, A. J.
Edmunds, S. E. J.	Kelly, H. A.	Perera, E.	Wilson, C. E.
Edwards, G. T.	Kelly, P. V.	Perkins, A. R.	Wilson, G. R.
Ellies, L. G.	Kent, M. J.	Perkov, I.	Wilson, S. G.
Emby, D. R.	Kessell, P. J.	Perzylo, M. E.	Windsor, B. L.
England, P. J.	Kierath, A.	Phillips, M. A.	Withers, K. P.
Evans, D.	King, A. G. S.	Pickles, J. H.	Wong, A.
Evans, J. A.	Kirby, G. J.	Pixley, F. J.	Wong, M. C.
Eyers, S. J.	Kirczenow, G.	Platell, B. G.	Wong, S. M.
		Power, B. M.	Wylie, E. J.
		Prigomet, I. G.	Yates, E. J.
		Prideaux, A. S.	Yeoman, J. A.
		Pritchard, D. A.	Young, J. E.
		Punch, C. A.	Young, S. E.
		Punch, D. T.	

J. C. McNULTY,

Commissioner of Public Health.

HEALTH ACT, 1911-1975.

P.H.D. 553/69; Ex. Co. 1720.

WHEREAS under the Health Act, 1911-1975, the Governor may cause to be prepared Model By-laws for all or any purposes of the said Act; and whereas Model By-laws described as Series "A" have been prepared, and amended from time to time, and re-printed pursuant to the Reprinting of Regulations Act, 1954, in the *Government Gazette* on 17th July, 1963 and amended from time to time, and further amended by notice published in the *Government Gazette* on 21st December, 1973; and whereas a local authority may adopt such Model By-laws with or without modification: Now therefore the Town of Albany being a local authority within the meaning of the Act, and having adopted the Model By-laws, Series "A" as reprinted in the *Government Gazette* on 17th July, 1963, doth hereby resolve and determine that the aforesaid amendment published in the *Government Gazette* on 21st December, 1973, shall be adopted without modification.

Passed at a meeting of the Town of Albany this 25th day of February, 1974.

The Common Seal of the Town of Albany was hereunder affixed pursuant to a resolution of Council in the presence of—

[L.S.]

H. J. SMITH,
Mayor.

F. R. BRAND,
Town Clerk.

Approved by His Excellency the Lieutenant Governor and Administrator in Executive Council this 18th day of June, 1975.

R. D. DAVIES,
Clerk of the Council.

HEALTH ACT, 1911-1975.

City of Nedlands.

P.H.D. 206/70; Ex. Co. 1719.

WHEREAS under the provisions of the Health Act, 1911, as amended, a local authority may make or adopt by-laws and may alter, amend or repeal any by-laws so made or adopted. Now, therefore, the City of Nedlands, being a local authority within the meaning of the Act and, having adopted the Model By-laws described as Series "A" as published in the *Government Gazette* of 17th July, 1963, doth hereby resolve and determine that the said adopted by-laws shall be amended by repealing by-law No. 19 (1) (2) published in the *Government Gazette* of 18th August, 1971, and substituting therefor the following:—

PART 1.—GENERAL SANITARY PROVISIONS.

19. (1) (a) No person other than an authorised employee of the Council of a person authorised in writing by the Council shall enter or be on any land or premises used by the Council for the depositing of refuse, garbage or rubbish.

(b) No person shall deposit any refuse, garbage or rubbish other than at a position on the land designated by an employee of the Council or as indicated by signs.

(c) No person shall interfere with or remove any material or thing whatsoever, at any time from any land used by the Council for the deposit of refuse, garbage or rubbish.

(d) No person shall light or cause to be burnt any refuse, garbage or rubbish on any land used by the Council for the deposit of refuse, garbage and rubbish except on a specified site as designated by the Council and under such conditions as the Council may impose.

(e) No person shall deposit any car body or other material not easily compressible on any land under the control of the local authority except at a place which is set aside for the purpose and in accordance with such conditions as the Council may, from time to time, impose.

(2) The deposit of refuse, garbage or rubbish on land set aside by the Council for the purpose shall be subject to payment of a fee as follows:—

	\$
Minimum charge including cars, station wagons and mini trailers	0.50
Utilities, vans, single axle trailers	0.80
Tandem trailers or small trucks up to 3 ton capacity	1.50
Single rear axle trucks over 3 ton capacity	2.50
Tandem rear axle trucks	4.50
Bulk bins 6 cubic yard capacity	2.50
Bulk bins 10 cubic yard capacity	4.50
Compactors, single rear axle	4.50
Compactors, tandem rear axle	6.00
Car bodies	5.00

provided that no charge be levied on ratepayers or occupiers of premises within the boundaries of the North Zone No. 1 Rubbish Disposal area, comprised of the Cities of Nedlands and Subiaco, Towns of Claremont and Cottesloe and the Shire of Peppermint Grove, following presentation of their identity card at the gazetted North Zone No. 1 tipping site.

(3) A person who deposits or disposes of any refuse, garbage, rubbish or any other unwanted material at a place other than a place set aside by the Council for the purpose, commits an offence.

Passed by the City of Nedlands Council at the ordinary meeting of Council held on the 6th day of March, 1975.

The Common Seal of the City of Nedlands was
hereunto affixed on the 7th day of March,
1975, in the presence of—

[L.S.]

J. CHAS. SMITH,
Mayor.

S. A. GIESE,
Town Clerk.

Recommended—

E. C. RUSHTON,
Minister for Local Government.

Approved by His Excellency the Lieutenant Governor and Administrator
in Executive Council this 18th day of June, 1975.

R. D. DAVIES,
Clerk of the Council.

HOSPITALS ACT, 1927-1973.

WHEREAS by section 22 of the Hospitals Act, 1927-1973, a Board, in respect of any public hospital under its control, may from time to time make by-laws not inconsistent with that Act as to any of the matters specified in subsection (1) of that section; and whereas the Board of Management of the Derby Nursing Home is a Board within the meaning and for the purpose of the said Act and has pursuant to section 22 of that Act made a by-law 16 which by-law was published in the *Government Gazette* on the 26th April, 1974: Now, therefore, the Board of Management of the Derby Nursing Home does hereby revoke the by-law 16 published in the *Government Gazette* of the 26th April, 1974 and substitute therefor the by-law set forth in the schedule hereunder.

Passed at a meeting of the Derby Nursing Home Board of Management this 10th day of June, 1975.

JACK HUTCHINSON,
Chairman.

D. J. COUSINS,
Secretary.

Schedule.

16. The fees payable for hospital service granted in or by the hospital shall be at the following rates:—

(1) Hospital Section:

Patients—

								\$
Single Bed Wards	Per Day
Other Beds	45.00
								30.00

(2) Nursing Home Section:

Patients	Patients Not
Receiving	Receiving
Intensive	Intensive
Nursing Care	Nursing Care
Per Day	Per Day
\$	\$
14.55	11.55

HOSPITALS ACT, 1927-1973.

Medical Department,
Perth, 18th June, 1975.

P.C. 1.9.6.

HIS Excellency the Lieutenant Governor and Administrator in Executive Council has been pleased under clause 9 (2) of the Perth Medical Centre Act, 1966-73, upon the nomination of the Minister of Public Health, to appoint Mr. J. M. Harry to be a member of the Perth Medical Centre Trust for the period ending 12th August, 1975, during the absence on leave of Mr. H. R. Smith.

J. M. HARRY,
Acting Director of Administration
Medical and Health Services.

ROAD TRAFFIC ACT, 1974.

I, RAYMOND JAMES O'CONNOR, being the Minister of the Crown for the time being administering the Road Traffic Act, 1974, acting pursuant to the powers conferred by section 110 of that Act do hereby vary the notice published under that section in the *Government Gazette* on 29th May, 1975 by deleting therefrom the municipal districts of the Shires of Beverley, Boyup Brook, Bridgetown-Greenbushes, Cunderdin, Dowerin, Goomalling, Moora, Nannup, Pingelly, Wanneroo, York with effect on and from the 1st July, 1975.

Dated at Perth this 23rd day of June, 1975.

R. J. O'CONNOR,
Minister for Traffic.

CITY OF PERTH PARKING FACILITIES ACT, 1956
AND AMENDMENTS.

The Municipality of the City of Perth.

By-law No. 60—Care, Control and Management of
Parking Facilities—Amendment.

IN pursuance of the powers conferred upon it by the abovementioned Act and all other powers enabling it the Council of the abovementioned Municipality hereby records having resolved on the 21st April, 1975, to make and submit for confirmation by the Governor the following amendments to By-law No. 60:—

That the Third Schedule be amended by deleting subsection (a) and (b) of paragraph 3 and substituting therefor the following:—

(a) In parking station 2A:

Subject to paragraph (c) of this clause:—

Hour of parking during which vehicle removed; Fee.

	\$
First hour	0.20
Second hour	0.30
Third hour	0.40
Fourth hour	0.50
Fifth hour	0.80
Sixth hour	1.10
Seventh hour	1.40
Eighth hour	1.70
Ninth and Tenth hours	2.00

(b) In parking stations 5 and 9:—

From 8.00 a.m. to 6.00 p.m. on Monday to Friday inclusive and from 8.00 a.m. to 1.00 p.m. on Saturday: Subject to paragraph (c) of this clause:—

Hour of parking during which vehicle removed; Fee.

	\$
First hour	0.20
Second hour	0.30
Third hour	0.40
Fourth hour	0.50
Fifth hour	0.80
Sixth hour	1.10
Seventh hour	1.40
Eighth hour	1.70
Ninth and Tenth hours	2.00

From 6.00 p.m. to midnight on Monday to Friday inclusive and on Saturday from 1.00 p.m. to 6.00 p.m. and from 6.00 p.m. to midnight and on Sunday from 8.00 a.m. to midnight: 40 cents for each of such periods or part thereof.

From midnight to 8.00 a.m. on any day; 30 cents for such period or part thereof.

(bb) In Parking Station 7:

From 8.00 a.m. to 6.00 p.m. on Monday to Friday inclusive and from 8.00 a.m. to 1.00 p.m. on Saturday: Subject to paragraph (c) of this clause:—

Hour of parking during which vehicle removed; Fee.

	\$
First hour	0.20
Second hour	0.30
Third hour	0.40
Fourth hour	0.50
Fifth hour	0.60
Sixth hour	0.80
Seventh hour	1.00
Eighth hour	1.20
Ninth and Tenth hours	1.40

From 6.00 p.m. to midnight on Monday to Friday inclusive and on Saturday from 1.00 p.m. to 6.00 p.m. and from 6.00 p.m. to midnight and on Sunday from 8.00 a.m. to midnight: 40 cents for each of such periods or part thereof.

From midnight to 8.00 a.m. on any day; 30 cents for such period or part thereof.

Dated this 24th day of April, 1975.

The Common Seal of the City of Perth was
hereunto affixed in the presence of—

[L.S.]

E. H. LEE-STEERE,
Lord Mayor.

G. O. EDWARDS,
Town Clerk.

Recommended—

R. O'CONNOR,
Minister for Transport.

Approved by His Excellency the Lieutenant Governor and Administrator
in Executive Council, this 4th day of June, 1975.

R. D. DAVIES,
Clerk of the Council.

FISHERIES ACT, 1905-1974.

(Sections 9 and 11.)

I, PETER VERNON JONES, being the responsible Minister of the Crown for the time being charged with the administration of the Fisheries Act, 1905-1974, acting in exercise of the powers conferred by sections 9 and 11 of the Act, hereby

- (a) prohibit all persons from taking any fish whatsoever by means of fish traps in the waters described in the schedule hereto during the months of January, April, May, June, August, September, October, November and December in every year; and
- (b) cancel the proclamation relating to those portions of Western Australian waters specified in the schedule published in the *Government Gazette* on 19th April, 1962.

Schedule.

1. Princess Royal Harbour FD 178/59.

- (a) All that portion of Princess Royal Harbour delineated and shown bordered in blue on Lands and Surveys Miscellaneous Plan 769.
- (b) All that portion of Princess Royal Harbour delineated and shown bordered in red on Lands and Surveys Miscellaneous Plan 769.

Dated at Perth this 13th day of June, 1975.

P. V. JONES,
Minister for Fisheries and Wildlife.

WHALING ACT 1937.

Department of Fisheries and Wildlife,
Perth, 25th June, 1975.

F. & W. 178/66; Ex. Co. 1668.

HIS Excellency the Lieutenant Governor and Administrator in Executive Council has approved the appointment of John Terrance Kelly as an Inspector under the Whaling Act 1937.

B. K. BOWEN,
Director of Fisheries and Wildlife.

FORFEITURES.

THE following leases and licenses, together with all rights, title and interest therein, have this day been forfeited to the Crown under the Land Act, 1933-1972 for the reasons stated.

25th June, 1975.

F. W. BYFIELD,
Under Secretary for Lands.

Name; Lease or License; District; Reason; Corres. No.; Plan.

MacReady, I. G.; 347/17100; Roe Location 2833; non compliance with conditions; 2749/67; 389/80 C.I.

Waldeck, H. T.; 332/1660; Victoria Locations 8598, 8599 and 10732; non payment of rent; 1234/92V7; 156 B/40.

RESERVES.

Department of Lands and Surveys,
Perth, 27th June, 1975.

HIS Excellency the Lieutenant Governor and Administrator in Executive Council has been pleased to set apart as Public Reserves the land described below for the purposes therein set forth.

Corres. 754/72.

AVON.—No. 33394 (Tank Site), Loc. No. 28507, formerly portion of Avon Location 19390 being Lot 1 on Diagram 44945 (1 819 square metres). (Plan 56C/40 F3.)

Corres. 2569/72.

AVON.—No. 33397 (Gravel), Loc. No. 28463 (4 hectares). (Diagram 81031, Plan Merredin 1:50 000.)

Corres. 1598/75.

AVON.—No. 33419 (Gravel), Loc. No. 28487 (41.100 6 hectares). (Diagram 81134, Plan Kodjin 1:50 000.)

Corres. 2762/70.

BOYUP BROOK.—No. 33400 (Public Recreation), Lot No. 349, formerly portion of Boyup Brook Lot 23 and being Lot 70 on Plan 9942 (2 410 square metres). (Plan Boyup Brook Townsite (near Bridge Road).)

Corres. 3143/72.

BUNBURY.—No. 33407 (Drain), Lot No. 578, formerly portion of Wellington Location 41 being Lot 20 and marked "Drain Reserve" on Plan 10463 (713 square metres). (Plan B101-4 (Mangles Street, Bunbury).)

Corres. 1772/73.

CANNING.—No. 33388 (Public Recreation), Loc. No. 2673, formerly portion of Canning Location 18 being Lot 256 on Plan 10711 (1.940 8 hectares). (Plan F63-4 (Partridge Way, Langford).)

Corres. 4042/74.

CANNING.—No. 33405 (Use and Requirements of the Minister for Works), Loc. No. 2625 (1 286 square metres). (Diagram 81210, Plan F45-4 (Leach Highway, Shelley).)

Corres. 2509/73.

CANNING.—No. 33410 (Public Recreation), Loc. No. 2675, formerly portion of Canning Location 19 being Lot 630 on Plan 10822 (3 858 square metres). (Plan F47-4, (Cortis Way, Langford).)

Corres. 1257/75.

COCKBURN SOUND.—No. 33422 (Public Recreation), Loc. No. 2335, formerly portion of Cockburn Sound Location 356 being Lot 18 on Diagram 48426 (1.383 5 hectares). (Plan F43-4 (Davy Street, Alfred Cove).)

Corres. 1665/75.

COLLIE.—No. 33450 (Pumping Station—No. 5), Lot No. 2047 (600 square metres). (Diagram 81145, Plan Collie 32:28 (David-Hay Street).)

Corres. 288/73

DONGARA.—No. 33399 (Public Recreation), Lot No. 74, formerly portion of each of Dongara Lots 15 and Town Lot 16 being Lot 78 on Diagram 46675 (5 796 square metres). (Plan Dongara Townsite (Church Street).)

Corres. 1154/72.

HARVEY.—No. 33411 (Drain) Lot No. 344, formerly portion of Harvey Agricultural Area lot 33 being the area coloured blue and marked "Drain Reserve" on Diagram 43375 (2 775 square metres). (Plan 383A/40 (Coronation Road, near Waroona).)

Corres. 1554/75.

KALAMUNDA.—No. 33447 (Government Requirements), Lot Nos. 241 and 242 (4 679 square metres). (Plan M210-4 (Byron Road).)

Corres. 4327/74.

KARRINYUP.—No. 33426 (Drainage), Lot No. 481, formerly portion of Swan Location 92 being lot 398 and marked "Drainage Reserve" on Plan 11105 (1 261 square metres). (Plan Perth BG 34/08.35 (near Sandover Drive, Karrinyup).)

Corres. 1494/75.

MELBOURNE.—No. 26396 (Trigonometrical Station "High Hill"), Loc. No. 4001 (4 047 square metres). (Original Plan 9077, Plan 62/80).

Corres. 2993/74.

MUNDIJONG.—No. 33413 (Public Recreation), Lot No. 210, formerly portion of Mundijong lot 82 being lot 3 on Diagram 47503 (1 011 square metres). (Plan Mundijong Town Site (Cockram Street).)

Corres. 1592/75.

OLDFIELD.—No. 33425 (Camping and Recreation), Loc. Nos. 1266 and 340 (64.455 3 hectares). (Diagrams 81121 and 81201, Plan 405/80 D4).)

Corres. 2672/73.

PLANTAGENET.—No. 33415 (Public Recreation), Loc. No. 7329, formerly portion of Plantagenet location 50 being lot 54 on Diagram 45894 (1 315 square metres). (Plan Redmond 207-4 (Near Shell Bay).)

Corres. 3909/74.

PORT HEDLAND.—No. 33385 (Pumping Station Site—No. 7), Lot No. 2912 (941 square metres). (Original Plan 13347; Plan South Hedland 25 : 23 (Acacia Street).)

Corres. 3908/74.

PORT HEDLAND.—No. 33386 (Pumping Station Site—No. 6), Lot No. 2910 (695 square metres). (Original Plan 13343; Plan South Hedland 25:23 (near Hakea Court).)

Corres. 3154/72.

SUSSEX.—No. 33417 (Public Recreation), Loc. No. 4618, formerly portion of Sussex location 127 being lot 5 on Diagram 44760 (4 741 square metres). (Plan Quindalup 12.38 (Caves Road).)

Corres. 2065/73.

SWAN.—No. 33402 (Drain), Loc. No. 9296, formerly portion of Swan location K being the area marked "Drain Reserve" on Diagram 45800 (644 square metres). (Plan Perth BG 34/11.35 (Balcatta Road, Hamersley).)

Corres. 2065/73.

SWAN.—No. 33403 (Drain), Loc. No. 9297, formerly portion of Swan location K being the area coloured blue and marked "Drain Reserve" on Plan 10724 (607 square metres). (Plan Perth BG 34/11.35 (Vickers Street, near Hamersley).)

Corres. 2065/73.

SWAN.—No. 34404 (Drain), Loc. No. 9293, formerly portion of Swan location K and being the areas coloured blue and marked "Drain Reserve" on Plan 10724 and Diagram 45799 (316 square metres). (Plan Perth BG 34/11.35 (Farmer Place, Hamersley).)

Corres. 849/73.

ROE.—No. 33420 (Trigonometrical Station), Loc. No. 2967 (360 square metres). (Diagram 80356; Plan 345/80 E.F.:2.3.)

Corres. 2064/73.

SWAN.—No. 33389 (Public Recreation), Loc. No. 9299, formerly portion of Swan location K being lot 36 on Plan 10724 (2 474 square metres). (Plan Perth BG 34/11.35 (Vickers Street, Hamersley).)

Corres. 2064/73.

SWAN.—No. 33390 (Public Recreation), Loc. Nos. 9300 and 9301, formerly portion of Swan location K being lots 45 and 79 on Plan 10724 and Diagram 45798 (4 519 square metres). (Plan Perth BG 34/11.35 (Wanneroo Road, Hamersley).)

Corres. 2064/73.

SWAN.—No. 33391 (Public Recreation), Loc. No. 9303, formerly portion of Swan location K being lot 98 on Plan 10724 (2 056 square metres). (Plan Perth BG 34/11.35 (Vickers Street, Hamersley).)

Corres. 2064/73.

SWAN.—No. 33392 (Public Recreation), Loc. No. 9304, formerly portion of Swan location K being lot 99 on Plan 10724 (2 786 square metres). (Plan Perth BG 34/10.35 (Vickers Street, Hamersley).)

Corres. 2064/73.

SWAN.—No. 33393, (Public Recreation), Loc. No. 9305, formerly portion of Swan location K being lot 97 on Plan 10724 (3 442 square metres). (Plans: Perth BG 34/10.35; 11.35 (Vickers Street, Hamersley).)

Corres. 333/73.

SWAN.—No. 33395 (Public Recreation), Loc. No. 9293, formerly portion of Swan location 4818 being lot 226 on Plan 10538 (1 636 square metres). (Plan Perth 2000 BG 34 14.31 (Malton Court, Dianella).)

Corres. 1329/73.

SWAN.—No. 33396 (Public Recreation), Loc. No. 9292, formerly portion of Swan Location 1911 being lot 420 on Plan 10632 (1.383 5 hectares). (Plan Perth BG 34/07.29 (Yaltara Road, City Beach).)

Corres. 3238/72.

SWAN.—No. 33398 (Public Recreation), Loc. No. 9308, formerly portion of Swan location 1370 being lot 420 on Plan 10478 (1.857 0 hectares). (Plan Yanchep 2000 32.29 (Yanchep Beach Road).)

Corres. 1616/72.

SWAN.—No. 33401 (Public Recreation), Loc. No. 9309, formerly portion of each of Swan locations 846 and 1370 being lot 1009 on Plan 10608 (8.468 0 hectares). (Plans Swan BG 35/06.1; 35/07.01 (Mawson Cres., Hillarys).)

Corres. 1516/72.

SWAN.—No. 33408 (Public Recreation), Loc. No. 9295 formerly portion of Swan location 1315 being lot 36 on Plan 11065 (5 438 square metres). (Plan Perth 2000 BG 34/09.36 (Excalibur Way, Hamersley).)

Corres. 3072/72.

SWAN.—No. 33409 (Public Recreation), Loc. No. 9294, formerly portion of Swan location 2882 being lot 200 on Diagram 44535 (953 square metres). (Plan Perth 2000 BG. 34/10-31 (near Newcomen Road, Osborne Park).)

Corres. 1139/74.

SWAN.—No. 33416 (Public Recreation), Loc. No. 9316, formerly portion of Swan location 1315 being lot 183 on Plan 10888 (5 360 square metres). (Plan Perth BG 34/07.40 (Gibson Avenue).)

Corres. 3842/74.

SWAN.—No. 33421 (Public Recreation), Loc. No. 9315, formerly portion of Perthshire location Au being lot 80 on Diagram 47655 (2 425 square metres). (Plan Perth BG 34/10.31 (King Edward Road, Osborne Park).)

Corres. 2172/71.

SWAN.—No. 33423 (Sewerage Pumping Station), Loc. No. 9195 (762 square metres). (Original Plan 13463). (Plan Perth G.B. 34/09.39 (near Tingle Court, Greenwood).)

Corres. 1543/75.

TOODYAY.—No. 33387 (Recreation), Lot No. 239 (2.090 1 hectares). (Original Plan 13259). (Plans: Toodyay 09.29; 09.30 (Stirling Street).)

Corres. 1947/71.

UDUC A.A.—No. 33424 (Drain), Lot No. 68, formerly portion of Uduc Agricultural Area lots 20 and 60 being the areas coloured blue and marked "Drain Reserve" on Plan 10436 (5.178 4 hectares). (Plan 383D/40 (Crampton Road).)

Corres. 650/72.

VICTORIA.—No. 33406 (Water Supply Purposes), Loc. Nos. 11123 and 11124, formerly portion of Victoria Location 6761 (33.258 9 hectares). (Original Plan 13081; Plan 96/80 A.3.).

Corres. 3145/72.

VICTORIA.—No. 33412 (Public Recreation), Loc. No. 11168, formerly portion of Victoria location 2409 being lot 3 on Plan 10483 (1.074 7 hectares). (Plan 160C/40 (near Chapman River).)

Corres. 2438/74.

WELLINGTON.—No. 33418 (Public Recreation), Loc. No. 5201, formerly portion of Leschenault location 26 being lot 216 on Diagram 47146 (2 925 square metres). (Plan B101-4 Inkpen Road).

Corres. 3436/61.

WELLINGTON.—No. 33448 (Water Supply), Loc. Nos. 5000 and 5190 (39.170 6 hectares). (Diagram 81132 and Original Plan 11324; Plan 383°/40 D3.).

F. W. BYFIELD,
Under Secretary for Lands.

AMENDMENT OF RESERVES.

Department of Lands and Surveys,
Perth, 27th June, 1975.

HIS Excellency the Lieutenant Governor and Administrator in Executive Council has been pleased to approve, under section 37 of the Land Act, 1933-1972, as follows:—

Corres. 5395/14.—Of the amendment of Reserve No. 377 (Forrest District) "Water" to exclude those portions of the areas shown coloured dark brown and as comprised in Forest Location 127 both as surveyed and shown on Original Plan 13482 and of its area being reduced to 257.944 9 hectares, accordingly. (Plan Port Hedland and Part Bedout Island 1:250 000.)

Corres. 4706/98.—Of the amendment of Reserve No. 3707 (Kalgoorlie Lots 281 and 3434) "School-site" to comprise Kalgoorlie Lot 3605 as surveyed and shown on Lands and Surveys Diagram 80916 in lieu of Lots 281 and 3434 and of its area being increased to 1.878 9 hectares, accordingly. (Plan Kalgoorlie-Boulder 29.38 (Dugan Street).)

Corres. 5441/00.—Of the amendment of Reserve No. 7340 (at Wyndham) "Water" to exclude that portion comprised in Wyndham Lot 1369 as surveyed and shown on Lands and Surveys Diagram 81136 and of its area being reduced to about 682.247 7 hectares, accordingly. (Plan Wyndham Sheet 1, (near Great Northern Highway).)

Corres. 1578/17.—Of the amendment of Reserve No. 8041 "Excepted from Sale" by the exclusion of Kalamunda Lots 241 and 242 and of its area being reduced accordingly. (Plan M210-4 (Byron Road).)

Corres. 8531/08 V.3.—Of the amendment of Reserve No. 12329 (Avon Location 12182) "Townsite and Timber" to include the area of former Reserve No. 19818 and to exclude the area surveyed and shown on Lands and Surveys Diagram 81134 as Avon Location 28487 and of its area being reduced to about 39.077 2 hectares accordingly. (Plan Kodjin 1:50 000.)

Corres. 8791/05.—Of the amendment of Reserve No. 16473 (Forrest District) "Railway Water Supply" to exclude the area coloured dark brown and the areas surveyed and shown on Original Plan 13482 as Forrest locations 127 to 130 inclusive and of its area being reduced to about 5 649.566 6 hectares, accordingly. (Plan Port Hedland and Part Bedout Island 1 : 250 000).

Corres. 1970/13,v5.—Of the amendment of Reserve No. 18003 (at Merredin) "Government Requirements" to exclude Merredin lots 1279, 1280, 1282 to 1285 inclusive and the area coloured brown all as surveyed and shown on Lands and Surveys Diagram 81122 and of its area being reduced to 14.530 5 hectares, accordingly. (Plan Merredin 37.37, Barrack Street).

Corres. 2700/12.—Of the amendment of Reserve No. 21082 (Collie Lot 1369) "Municipal" to exclude the area surveyed and shown on Lands and Surveys Diagram 81145 as Collie Lot 2047 and of its area being reduced to 1.423 4 hectares accordingly. (Plan Collie 32 : 28, David-Hay Street).

Corres. 5028/49.—Of the amendment of Reserve No. 23136 (Bulara District) "Common" to exclude the area bordered green on page 3 of Lands and Surveys file 1586/75 and of its area being reduced by about 500 hectares, accordingly. (Plan Gordon Downs 4 mile).

Corres. 1427/56.—Of the amendment of Reserve No. 24607 (Avon Location 27873) "Gravel" to agree with the area as surveyed and shown on Original Plan 7314 and of its area being increased to 93.130 8 hectares, accordingly. (Plan 5/80 F.1, near Mt. Cramphorne).

Corres. 1515/95.—Of the amendment of Reserve No. 24857 (Wyndham lot 624) "Racecourse" to include Wyndham lot 1369 as surveyed and shown on Lands and Surveys Diagram 81136 and of its area being increased to 39.689 8 hectares, accordingly. (Plan Wyndham Sheet 1 (near Great Northern Highway).)

Corres. 2850/60.—Of the amendment of Reserve No. 26051 (Wyndham lot 915) "Recreation" to exclude that portion comprised in Wyndham lot 1369 as surveyed and shown on Lands and Surveys Diagram 81136 and of its area being reduced to 15.361 8 hectares, accordingly. (Plan Wyndham Sheet 1, (near Great Northern Highway).)

Corres. 4479/65.—Of the amendment of Reserve No. 28324 (Kent Location 1797) "Conservation of Flora and Fauna", to include Kent Location 1796 and of its area being increased to 1 587.657 7 hectares, accordingly. (Plan 418/80 EF2.)

Corres. 2796/68.—Of the amendment of Reserve No. 28391 (Swan Location 7965) "Fire Station Site" to include Swan Location 7731 and of its area being increased to 6 080 square metres accordingly. (Plan P218-4 (Stubbs Road, Daglish).)

Corres. 2843/65.—Of the amendment of Reserve No. 31485 (Canning Location 2398) "School Site" to exclude the area surveyed and shown on Lands and Surveys Diagram 81210 as Canning Location 2625 and of its area being reduced to 4.648 3 hectares, accordingly. (Plan F45-4 (Leach Highway, Shelley).)

Corres. 1144/70.—Of the amendment of Reserve No. 31490 "Recreation" to comprise Swan Location 9249 as surveyed and shown on Original Plan 13463 in lieu of Swan Location 8761 and of its area being reduced to 1.457 hectares accordingly. (Plan Perth BG. 34/09.39 (Near Melaleuca Drive, Greenwood).)

Corres. 1361/75.—Of the amendment of Reserve No. 33292 (Canning Location 1976) "Government Requirements" to comprise Canning Location 976 in lieu of Canning Location 1976 and of its area remaining unaltered at 1.214 1 hectares accordingly.

Plan F95-4 (near Warton Road, Jandakot).)

F. W. BYFIELD,
Under Secretary for Lands.

CHANGE OF PURPOSE OF RESERVES.

Department of Lands and Surveys,
Perth, 27th June, 1975.

HIS Excellency the Lieutenant Governor and Administrator in Executive Council has been pleased to approve, under section 37 of the Land Act, 1933-1972, as follows:—

Corres. 8531/08v3.—Of the purpose of Reserve No. 12329 (Avon location 12182) being changed from "Townsite and Timber" to "Conservation of Flora and Fauna." (Plan Kodjin 1 : 50 000).

Corres. 1170/32.—Of the purpose of Reserve No. 20918 (Morawa Lot 154) being changed from "Hall-site" to "Municipal Museum", (Plan Morawa Townsite (Prater Street).)

Corres. 2494/54.—Of the purpose of Reserve No. 24589 (Kojonup locations 9032, 9033 and 9034) being changed from "Conservation of Flora" to "Conservation of Flora and Fauna". (Plans Kurungup 1 : 50 000; Nyabing 1 : 50 000).

Corres. 4621/57.—Of the purpose of Reserve No. 25285 (Canning location 1678) being changed from "Recreation" to "Public Recreation". (Plan F45-4, (Modillion Avenue South, Riverton).)

Corres. 3709/54.—Of the purpose of Reserve No. 26969 (Swan location 7427) being changed from "Home for Mentally Retarded Children" to "Government Requirements (Mental Health Services)". (Plans P172-4; P173-4, (Dundas Road, Inglewood).)

Corres. 4129/65.—Of the purpose of Reserve No. 28447 (Swan Locations 8160, 8161, 8455 and 9099) being changed from "Recreation" to "Public Recreation". Plan M241-4 (Harewood Street, Forrestfield).)

Corres. 1743/72.—Of the purpose of Reserve No. 31746 (Oldfield Location 1125) being changed from "Conservation of Flora and Fauna" to "Townsite". (Plan 403/80 C.4).

F. W. BYFIELD,
Under Secretary for Lands.

CANCELLATION OF RESERVES.

Department of Lands and Surveys,
Perth, 27th June, 1975.

HIS Excellency the Lieutenant Governor and Administrator in Executive Council has been pleased to approve, under section 37 of the Land Act, 1933-1972, as follows:—

Corres. 1427/08.—Of the cancellation of Reserve No. 11369 (Goomalling Lot 8) "Public Buildings (Commonwealth)". (Plan Goomalling 30.18, Railway Terrace.)

Corres. 11334/99, V.2.—Of the cancellation of Reserve No. 11600 (Meenaar Lots 6, 17, 32, 33 and 37) "Excepted from Sale". (Plan Meenaar Townsite, (Anwar and Railway Streets.)

Corres. 12970/08.—Of the cancellation of Reserve No. 11602 (Meenaar Lot 31) "Public Buildings (Commonwealth)". (Plan Meenaar Townsite, Anwar Street.)

Corres. 11134/12.—Of the cancellation of Reserve No. 14551 (Meenaar Lot 51) "Gravel". (Plan Meenaar Townsite, near Hammersley Street.)

Corres. 7776/13.—Of the cancellation of Reserve No. 15616 (Meenaar Lot 66) "Recreation". (Plan Meenaar Townsite, Anwar Street.)

Corres. 12972/08.—Of the cancellation of Reserve No. 17748 (at Meenaar) "Schoolsite". (Plan Meenaar Townsite, Railway Street.)

Corres. 15102/11.—Of the cancellation of Reserve No. 19208 (North Fremantle Lot 278) "Government Requirements". (Plan F40-4, Swan Street, North Fremantle.)

Corres. 6340/27.—Of the cancellation of Reserve No. 19818 (Avon District) "Sheep Dip". (Plan Kodjin 1 : 50 000.)

Corres. 2569/72.—Of the cancellation of Reserve No. 20270 (Avon Location 25289) "Gravel". (Plan Merredin 1 : 50 000.)

Corres. 4345/47.—Of the cancellation of Reserve No. 22715 (North Fremantle Lot 310) "Weighbridge Site". (Plan F40-4, near Swan Street.)

Corres. 1149/64.—Of the cancellation of Reserve No. 27231 (Swan Location 7731) "Government Requirements (Mental Health Purposes)". (Plan P218-4, Stubbs Road, Daglish.)

Corres. 448/67.—Of the cancellation of Reserve No. 28468 (Kent Location 1796) "Recreation". (Plan 418/80 E.F.2.)

Corres. 2172/71.—Of the cancellation of Reserve No. 31680 (Swan Location 8776) "Use and Requirements of the Metropolitan Water Supply, Sewerage and Drainage Board". (Plan Perth BG.34/09.39, near Melaleuca Drive, Greenwood.)

F. W. BYFIELD,
Under Secretary for Lands.

REVOCATION OF ORDERS IN COUNCIL.

Department of Lands and Surveys,
Perth, 27th June, 1975.

IT is hereby notified for general information that His Excellency the Lieutenant Governor and Administrator in Executive Council has been pleased to revoke, as follows:—

Corres. 1145/22.—The Order in Council issued under Executive Council Minute No. 2631 dated 13th September, 1922, whereby Class "A" Reserve Nos. 18091 and 18092 (Swan Locations 3092 and 3091) were vested in the Bassendean Road Board in trust for the purpose of "Parkland and Recreation" and to approve of the cancellation of the relevant Vesting Order accordingly.

Corres. 1170/32.—The Order in Council issued under Executive Council Minute No. 1137 dated 6th July, 1956, whereby Reserve No. 20918 (Morawa Lot 154) was vested in the Shire of Morawa in trust for the purpose of "Hallsite" and to approve of the cancellation of the relevant Vesting Order accordingly.

Corres. 4345/47.—The Order in Council dated 5th November, 1947, whereby Reserve No. 22715 (North Fremantle Lot 310) was vested in the Fremantle Harbour Trust Commissioners in trust for the purpose of "Weighbridge Site" and to approve of the cancellation of the relevant Vesting Order accordingly.

Corres. 3709/54.—The Order in Council issued under Executive Council Minute No. 2801 dated 17th October, 1974, whereby Reserve No. 26969 was vested in the Honourable Norman Eric Baxter, M.L.C., Minister for Public Health for the time being and his successors in office in trust for the purpose of "Home for Mentally Retarded Children" and to approve of the cancellation of the relevant Vesting Order accordingly.

F. W. BYFIELD,
Under Secretary for Lands.

RESERVE.

Department of Lands and Surveys,
Perth, 27th June, 1975.

HIS Excellency the Lieutenant Governor and Administrator in Executive Council has been pleased to set apart as a Public Reserve the land described below for the purpose therein set forth, limited however, to a depth of thirty (30) metres below the natural surface.

Corres 2831/73.

WELLINGTON.—No. 33414 (Race Course), Loc. No. 5177 (80.699 4 hectares). (Original Plan 13394, Plans Collie Sheets 32.27, 32.28, 33.28 (McVee Street).)

F. W. BYFIELD,
Under Secretary for Lands.

CANCELLATION OF RESERVES.

Department of Lands and Surveys,
Perth, 27th June, 1975.

HIS Excellency the Lieutenant Governor and Administrator in Executive Council has been pleased to approve under Section 37 of the Land Act, 1933-1972, as follows:—

Corres. 3123/58.—Of the cancellation of Reserve No. 26882 (Geraldton lot 2586) "Aged Persons' Home". (Plan N244-4, (Morris Street).)

Corres. 3123/58.—Of the cancellation of Reserve No. 26883 (Geraldton lot 1732) "Rest Room Site (Country Womens' Association)" (Plan N244-4 (Morris Street).)

B. L. O'HALLORAN,
Acting Under Secretary for Lands.

AMENDMENT OF RESERVE No. 31149.

Department of Lands and Surveys,
Perth, 27th June, 1975.

HIS Excellency the Lieutenant Governor and Administrator in Executive Council has been pleased to approve, under section 37 of the Land Act, 1933-1972, as follows:—

Corres. 3123/58.—Of the amendment of Reserve No. 31149 (Geraldton Lot 1729) "Aged Persons' Home (C.W.A.)" to include Geraldton Lots 1732 and 2586 and of its area being increased to 4 360 square metres, accordingly. (Plan N244-4, Morris Street.)

B. L. O'HALLORAN,
Acting Under Secretary for Lands.

STATE HOUSING ACT, 1946.

Cancellation of Dedication.

Department of Lands and Surveys,
Perth, 25th June, 1975.

Corres. 847/44 V.3.

IT is hereby notified that His Excellency the Lieutenant Governor and Administrator in Executive Council has been pleased to cancel under the provisions of the State Housing Act, 1946, the dedication of the lands described in the following schedule:—

Schedule.

Lot or Location No.; Corres. No.

Canning Location; 1554; 3577/56.
Canning Location; 1631; 4427/56.
Canning Location; 1675; 1733/57.
Plantagenet Location; 6555; 3319/58.
Plantagenet Location; 6569; 3319/58.
Sussex Location; 4245; 2467/57.
Swan Location; 5647; 3115/55.
Swan Location; 6017; 3050/56.
Swan Location; 6107; 3575/56.
Swan Location; 6632; 2506/58 V.1.
Swan Location; 6638; 2506/58 V.1.
Wellington Location; 4867; 293/60.
Fremantle Lot; 1797; 5413/49.
Geraldton Lot; 1314; 993/54.

F. W. BYFIELD,
Under Secretary for Lands.

AMENDMENT OF CLASS "A" RESERVE No. 26793.

Department of Lands and Surveys,
Perth, 27th June, 1975.

Corres. 987/63.

HIS Excellency the Lieutenant Governor and Administrator in Executive Council has been pleased to approve, under section 31 (4) of the Land Act, 1933-1972, of the amendment of the boundaries of Class "A" Reserve 26793 (Kent Locations 1843, 1844, 1845 and 1851) "Conservation of Flora and Fauna" to agree with re-calculation of area and of its area being reduced to 4 333.983 4 hectares accordingly. (Plan 435/80 E4.)

F. W. BYFIELD,
Under Secretary for Lands.

FARM RECONSTRUCTION AREA.

Department of Lands and Surveys,
Perth, 27th June, 1975.

Corres. 1112/75.

HIS Excellency the Lieutenant Governor and Administrator in Executive Council has been pleased to approve, under section 89A of the Land Act, 1933-1972, of Kent Location 2016 being set apart as a Farm Reconstruction Area. (Plans 419/80 and 434/80.)

F. W. BYFIELD,
Under Secretary for Lands.

SUBURBAN LAND.

King Location 220.

Department of Lands and Surveys,
Perth, 27th June, 1975.

Corres. 1654/71.

HIS Excellency the Lieutenant Governor and Administrator has been pleased to approve, under section 10 of the Land Act, 1933-1972, of King Location 220 being set apart as Suburban Land. (Plan Kununurra Regional South.)

F. W. BYFIELD,
Under Secretary for Lands.

NAMING OF STREETS.

Shire of Mullewa.

Department of Lands and Surveys,
Perth, 27th June, 1975.

Corres. 2980/74.

IT is hereby notified for general information that His Excellency the Lieutenant Governor and Administrator in Executive Council has been pleased to approve under section 10 of the Land Act, 1933-1972, of the naming of the roads within the Shire of Mullewa as shown delineated in red on Lands and Surveys Miscellaneous Plan 790. (Public Plans Murgoo 1:250 000, 156B/40, 157B/40, 157C/40, 126B/40, 190/80, 161/80, 162/80, 155/80, 156/80, 127/80, 128/80.)

F. W. BYFIELD,
Under Secretary for Lands.

NAMING OF STREET.

Shire of Murray.

Department of Lands and Surveys,
Perth, 27th June, 1975.

Corres. 4158/68.

IT is hereby notified for general information that His Excellency the Lieutenant Governor and Administrator in Executive Council has been pleased to approve under section 10 of the Land Act, 1933-1972, of the name Collins Road being applied to the whole of the surveyed road; commencing from the northwestern side of Old Bunbury Road (Road No. 42) and extending north-westerly along the northeastern boundaries of Coolup Agricultural Area Lots 119 and 120 and onwards to and along the northeastern boundaries of Lot 128 to the northwestern corner of the said Lot 128. (Public Plan 380D/40.)

F. W. BYFIELD,
Under Secretary for Lands.

NAMING AND CHANGE OF NAME OF STREETS.

City of Fremantle.

Department of Lands and Surveys,
Perth, 27th June, 1975.

Corres. 2633/52.

IT is hereby notified for general information that His Excellency the Lieutenant Governor and Administrator in Executive Council has been pleased to approve under section 10 of the Land Act, 1933-1972, of the naming and change of name of Streets in the City of Fremantle as set out in the Schedule hereunder.

F. W. BYFIELD,
Under Secretary for Lands.

Schedule.

Naming of Street.

Description; Name.

The whole of Road No. 15097 commencing from the southeastern corner of North Fremantle Lot 40 and extending southeasterly along the southwestern boundary of the said Lot 40 to the southeastern corner of that Lot; Tyde-man Road.

Change of Name.

Present Name; Description; New Name.

John Street; The whole of Road No. 15098 and portion of surveyed road commencing from the southeastern side of De Lisle Street and extending northeasterly along the southeastern boundaries of Lots 1 to 6 inclusive, of North Fremantle Lots P37 and P38 (Office of Titles Plan 793) and onward to and along the southeastern boundaries of Lots 7 and 8 of Lot P39 (Plan 793) and Lots 31 and 32 of Lot P40 (Plan 163), Lots 1, 2 and 3 of Lot P41 (Diagram 5438), and Lots 25 and 24 of Lot P42 (Plan 768), Lots 1 to 6 inclusive, of Lot 18 (Plan 1297), Lots 21 to 23 inclusive, (Plan 1297) and Lots 2 and 1 (Diagram 419) to the southwestern side of Bruce Street; Tydeman Road.

(Public Plan F41-4, F40-4.)

NAMING AND CHANGE OF NAME OF STREETS.

City of Fremantle and Town of East Fremantle.

Department of Lands and Surveys,
Perth, 27th June, 1975.

Corres. 1655/57, V.2.

IT is hereby notified for general information that His Excellency the Lieutenant Governor and Administrator in Executive Council has been pleased to approve under section 10 of the Land Act, 1933-1972, of the naming and change of name of Streets in the City of Fremantle and Town of East Fremantle as set out in the Schedule hereunder:—

F. W. BYFIELD,
Under Secretary for Lands.

Schedule.

Naming of Street.

Description; Name.

- (a) All that portion of surveyed road commencing from the northeastern corner of Fremantle Lot 1384 and extending southwesterly along and through Lot 1384 to its junction with Queen Victoria Street.
- (b) All that portion of surveyed road commencing from the southeastern side of Queen Victoria Street as described in (a) above and extending southeasterly along the southwestern boundary of Fremantle Lot 1941 (Reserve 4720) to the northwestern side of Queen Victoria Street; Queen Victoria Street.

Change of Street Names.

Present Name; Description; New Name.

Queen Victoria Street; All that portion of surveyed road commencing from the western side of East Street and extending westward along the southern boundary of Fremantle Lot 1941 (Reserve 4720) and onwards to and along the southeastern boundary of portion of Lot 1384 to a line joining the northwestern corner of Lot 371 and the southwestern corner of the easternmost severance of the said Lot 1384; Canning Highway.

Stirling Highway; All that portion of surveyed road commencing from the northeastern corner of Lot 8 of North Fremantle Lot P44 (Office of Titles Plan 768) and extending southeasterly along the northeastern boundaries of Lots 8, 9 and 10 (Plan 768), portion of Lot P44 (Diagram 8948) Lots 4, 3, 13 and 14 (Diagram 14314), Lots 19 to 23, inclusive, of Lot P43 (Plan 768 and onwards to and along the northeastern boundaries of Lot 61 (Reserve 2078), portion of Lot P28 (Diagram 29078), Lot 23 of Lot P28 (Diagram 23878), Lot 24 (Diagram 42594), Swan Location 1908 (Reserve 27831) and portion of Lot P10 (Diagram 31903) to the southeastern corner of the said Lot P10; Queen Victoria Street.

Bruce Street; The whole of the surveyed road commencing from the northeastern side of Stirling Highway and extending southeasterly along the southwestern boundaries of North Fremantle Lot P50 (Reserve 24352) and Lot 1 of Lot P49 (Office of Titles Diagram 3872) and onwards to and along the southwestern boundaries of Lot 1 of Swan Location 130 (Plan 313), Lots 1 to 6 inclusive, (Diagram 939), North Fremantle Lots 386 and 387 (Reserve 33052) to the southwestern corner of the said Lot 387; Stirling Highway.

(Public Plan: F41-4.)

CHANGE OF NAME OF STREET.

City of Stirling.

Department of Lands and Surveys,
Perth, 27th June, 1975.

Corres. 3036/56.

IT is hereby notified for general information that His Excellency the Lieutenant Governor and Administrator in Executive Council has been pleased to approve, under section 10 of the Land Act, 1933-1972, of the change of name of McCullum Street

to McCulum Street; commencing from the north-eastern corner of Lot 80 of Swan Location 2884 (Office of Titles Diagram 40612) and extending southwesterly along the southeastern boundaries of Lot 80 (Diagram 40612) Lot 103 of Perth Shire Location Au (Diagram 42682) and Lot 105 (Diagram 42740) and onwards to and along the southeastern boundaries of Lot 104 (Diagram 42683), Lot 137 (Diagram 42832) and Lot 138 (Diagram 43540) to the prolongation southeastward of the southwestern boundary of the last mentioned Lot. (Public Plan Perth 2000 BG34/10.31.)

F. W. BYFIELD,
Under Secretary for Lands.

CHANGE OF NAME OF STREET.

Town of Canning.

Department of Lands and Surveys,
Perth, 27th June, 1975.

Corres. 2257/68V2.

IT is hereby notified for general information that His Excellency the Lieutenant Governor and Administrator in Executive Council has been pleased to approve, under section 10 of the Land Act, 1933-1972, of the change of name of Mullen Road to Burrendah Boulevard; commencing from the western boundary of Canning Location 907 and extending northeasterly to and along the southeastern boundaries of Lots 421 to 429 (inclusive) and 445 to 447 (inclusive) of Locations 907 and 25 (Office of Titles Plan 10083), thence eastward along the southern boundaries of Lots 465 and 475 of Location 25 (Plan 10082), Lots 485, 484, 483 and 482 (Plan 10550) thence southeastward along the southwestern boundaries of Lots 481, 480, 479 and 478 (Plan 10550) and Lots 477 and 476 of said location 25 and again Location 907 (Diagram 46488) to the southernmost corner of the said Lot 476. (Public Plan Perth 2000 BG34/14.13.)

F. W. BYFIELD,
Under Secretary for Lands.

CHANGE OF NAME OF STREETS.

Town of Geraldton.

Department of Lands and Surveys,
Perth, 27th June, 1975.

Corres. 2073/38V3.

IT is hereby notified for general information that His Excellency the Lieutenant Governor and Administrator in Executive Council has been pleased to approve, under section 10 of the Land Act, 1933-1972, of the change of names of the roads within the Town of Geraldton as shown delineated in green on Lands and Surveys Miscellaneous Plan 752 and as set out in the Schedule hereunder.

F. W. BYFIELD,
Under Secretary for Lands.

Schedule.

Tudor Close to Tudor Place.
Place Street to Place Road.
(Public Plans: N244-4, G5-4.)

CHANGE OF NAME OF STREETS.

Shire of Cranbrook.

Department of Lands and Surveys,
Perth, 27th June, 1975.

Corres. 3606/57V2.

IT is hereby notified for general information that His Excellency the Lieutenant Governor and Administrator in Executive Council has been pleased to approve, under section 10 of the Land Act, 1933-1972, of the change of names of roads within the Shire of Cranbrook as shown delineated in green on Lands and Surveys Miscellaneous Plan 567 and as set out in the Schedule hereunder.

F. W. BYFIELD,
Under Secretary for Lands.

Schedule.

Nuniup Road to read Nuniup Road.
Nuniup Road South to read Nuniup Road South.
(Public Plan 444/80.)

CHANGE OF NAME OF STREET.

Shire of Moora.

Department of Lands and Surveys,
Perth, 27th June, 1975.

Corres. 1932/68.

IT is hereby notified for general information that His Excellency the Lieutenant Governor and Administrator in Executive Council has been pleased to approve, under section 10 of the Land Act, 1933-1972, of the change of name of Lang Street to The Midlands Road; commencing from the present Townsite Boundary and extending southerly to and along the eastern and northeastern boundaries of Moora Lots 240, 239 and 238 and onwards to the northwestern boundary of Lot 375 (Reserve 30793). (Public Plan Moora Regional.)

F. W. BYFIELD,
Under Secretary for Lands.

NAMING OF BALGA RESERVE.

Reserve No. 30236.

Department of Lands and Surveys,
Perth, 25th June, 1975.

Corres. 2645/68.

IT is hereby notified for general information that the name of "Balga Reserve" has been applied to the land contained in Reserve No. 30236 (Swan Location 8469).

The notice which appeared in the *Government Gazette* dated June 6, 1975, page 1776, is hereby superseded.

(Public Plan Perth 2000 BG 34/12.35.)

F. W. BYFIELD,
Under Secretary for Lands.Department of Lands and Surveys,
Perth, 27th June, 1975.

IT is hereby notified for general information that the Land Board has determined that the following Applications for Land shall be granted.

Darkan Lot 231 to Maxwell Hulse (discharged member of the forces) and Sheila Florence Hulse both of C/- P.O. Box 19, Darkan, W.A.

Wellington Location 2985 situated 8 kilometres southwest of Donnybrook and containing 8 094 square metres to Brian Lester Trigwell of C/- P.O. Box 4, Donnybrook, W.A.

Mount Kokeby Lots 9, 10, 19, 22, 24, 25 and 27 to Gilbert Henry Wooldridge and Gwenyth Joyce Wooldridge both of 1783 Albany Highway, Kenwick, W.A.

Mount Kokeby Lots 45 and 46 to Geoffrey Frank Sanders of 24 Tolworth Way, Embleton, W.A.

Plantagenet Location 7205 situated 5 kilometres southwest of Narrikup and containing 120 hectares to Rex Parnell of C/- P.O., Narrikup, W.A.

Sussex Location 2919 situated 19 kilometres east of Margaret River and containing about 51 hectares to Ronald Patrick Blunsdon (discharged member of the forces) of "Bridge View", Rosa Brook, W.A.

F. W. BYFIELD,
Under Secretary for Lands.

NOW OPEN.

Fitzroy Crossing Lots 54, and 55.

Department of Lands and Surveys,
Perth, 27th June, 1975.

Corres. No. 384/73.

HIS Excellency the Lieutenant Governor and Administrator in Executive Council has been pleased to approve under section 45A of the Land Act, 1933-1972, of Fitzroy Crossing lots 54 and 55

being made "Now Open" for sale in fee simple at the total purchase price of two hundred dollars (\$200.00) and subject to the following conditions:—

(a) The purchaser shall erect on each lot purchased a residence to comply with Local Authority by-laws within two years from the date of sale. If this condition shall not have been complied with in the time prescribed, the land shall be absolutely forfeited together with all purchase money and fees that may have been paid.

A transfer of the License will not be approved nor a Crown Grant issued for the Lot until the purchaser has complied with the building condition.

(b) Payment of a service premium, when assessed.

Applications must be lodged at the Department of Lands and Surveys, Perth.

If there are more applications than one for the lot, the application to be granted will be decided by the Land Board.

Plan: Fitzroy Crossing.

F. W. BYFIELD,
Under Secretary for Lands.

NOW OPEN.

King Location 220.

Department of Lands and Surveys,
Perth, 27th June, 1975.

Corres. No. 1654/71.

HIS Excellency the Lieutenant Governor and Administrator in Executive Council has been pleased to approve under section 45A of the Land Act, 1933-1972, of King location 220 being made "Now Open" for sale in fee simple at the purchase price of four hundred dollars (\$400.00), and subject to the payment for improvements at valuation, in cash, should the successful applicant be other than the former lessee.

Applications must be lodged at the Department of Lands and Surveys, Perth.

If there are more applications than one for the lot, the application to be granted will be decided by the Land Board.

Plan: Kununurra Regional South.

F. W. BYFIELD,
Under Secretary for Lands.

OPEN FOR SALE.

Karratha Lots 583, 638 and 641.

Department of Lands and Surveys,
Perth, 27th June, 1975.

Corres. No. 3157/69.

HIS Excellency the Lieutenant Governor and Administrator in Executive Council has been pleased to approve, under section 45A of the "Land Act, 1933-1972", of Karratha lots 583, 638 and 641 being made available for sale in fee simple for "Residential Units" at the purchase prices of \$20.00; \$40.00 and \$40.00 respectively, and subject to the following conditions:—

(a) The purchaser shall erect on the lot purchased residential units to comply with Local Authority by-laws and to the satisfaction of the Minister for Lands within two years from the date of the sale. If this condition shall not have been complied with in the time prescribed, the land shall be absolutely forfeited together with all purchase money, premiums and fees that may have been paid. A transfer of the License will not be approved nor a Crown Grant issued for the land until the purchaser has complied with the building condition to the satisfaction of the Minister for Lands.

(b) A service premium, which is additional to the purchase price, of \$20 000.00 for lot 583; \$40 000.00 for lot 638 and \$40 000.00

for lot 641 applicable to the lot applied for to cover the provision of services will be payable in cash within thirty (30) days of allotment.

No person in the service of the Government of the State is allowed to purchase or lease Crown lands without the previous permission of the Governor in writing.

Applications, accompanied by the purchase price of the lot applied for must be lodged at the Department of Lands and Surveys, Perth on or before Wednesday, 30th July, 1975.

All applications lodged on or before the closing date will be treated as having been received on that date, and if there are more applications than one for any lot, the application to be granted will be decided by the Land Board.

Plan: Karratha 25:22 (Warrier and Samson Way).

F. W. BYFIELD,
Under Secretary for Lands.

NOW OPEN.

Karratha Lot 1144.

Department of Lands and Surveys,
Perth, 27th June, 1975.

Corres. 180/73.

HIS Excellency the Lieutenant Governor and Administrator in Executive Council has been pleased to approve under section 45A of the Land Act, 1933-1972, of Karratha Lot 1144 being made "Now Open" for sale in fee simple at the purchase price of four hundred dollars (\$400.00) and subject to the payment for improvements at valuation, in cash, should the successful applicant be other than the former lessee.

Applications must be lodged at the Department of Lands and Surveys, Perth.

If there are more applications than one for the lot, the application to be granted will be decided by the Land Board.

Plan: Karratha 25.22 (Searipple Road).

F. W. BYFIELD,
Under Secretary for Lands.

NOW OPEN.

Rockingham Lot 1170.

Department of Lands and Surveys,
Perth, 27th June, 1975.

Corres. 3799/65.

HIS Excellency the Lieutenant Governor and Administrator in Executive Council has been pleased to approve under section 45A of the Land Act, 1933-1972, of Rockingham Lot 1170 being made "Now Open" for sale in fee simple at the purchase price of three thousand six hundred dollars (\$3 600.00) and subject to the payment for improvements at valuation, in cash, should the successful applicant be other than the former lessee.

Applications must be lodged at the Department of Lands and Surveys, Perth.

If there are more applications than one for the lot, the application to be granted will be decided by the Land Board.

Plan: R24-4 (Crocker Street).

F. W. BYFIELD,
Under Secretary for Lands.

NOW OPEN.

Rockingham Lot 1350.

Department of Lands and Surveys,
Perth, 27th June, 1975.

Corres. 965/72.

HIS Excellency the Lieutenant Governor and Administrator in Executive Council has been pleased to approve under section 45A of the Land Act, 1933-1972, of Rockingham Lot 1350 being made "Now Open" for sale in fee simple at the purchase

price of four thousand two hundred and fifty dollars (\$4 250.00) and subject to the payment for improvements at valuation, in cash, should the successful applicant be other than the former lessee.

Applications must be lodged at the Department of Lands and Surveys, Perth.

If there are more applications than one for the lot, the application to be granted will be decided by the Land Board.

Plan: R25-4 (Hurrell Way.)

F. W. BYFIELD,
Under Secretary for Lands.

OPEN FOR SALE.

Kwinana Lots 184 to 191 inclusive.

Department of Lands and Surveys,
Perth, 27th June, 1975.

Corres. No. 3128/73.

HIS Excellency the Lieutenant Governor and Administrator in Executive Council has been pleased to approve, under section 45A of the "Land Act, 1933-1972" of Kwinana Lots 184, 185, 186, 187, 188, 189, 190 and 191 being made available for sale in fee simple to adjoining owners for "Light Industrial Purposes" at the purchase prices of \$2 100.00, \$1 200.00 \$300.00, \$600.00 \$1 200.00, \$1 800.00, \$2 100.00 and \$2 100.00 respectively and subject to the following conditions:—

- (a) The purchaser shall fence the external boundaries (excluding frontages to roads) with a substantial fence to the satisfaction of the Minister for Lands and the Local Authority and be completed within 12 months of the purchase of the lot.
- (b) The lot cannot be freeholded unless the main holding is also freeholded.

No person in the service of the Government of the State is allowed to purchase or lease Crown lands without the previous permission of the Governor in writing.

Applications, accompanied by a deposit of 10% of the price of the lot applied for must be lodged at the Department of Lands and Surveys, Perth on or before Wednesday, 2nd July, 1975.

Balance of purchase money shall be paid within twelve months from the date of approval of the application by four quarterly instalments on the first days of January, April, July and October.

All applications lodged on or before the closing date will be treated as having been received on that date, and if there are more applications than one for any lot, the application to be granted will be decided by the Land Board.

Plan: F250-4 (Near Gentle Road).

F. W. BYFIELD,
Under Secretary for Lands.

OPEN FOR SALE.

Wyndham Lots 1370 and 1371.

Department of Lands and Surveys,
Perth, 27th June, 1975.

Corres. 1734/61V2.

HIS Excellency the Lieutenant Governor and Administrator in Executive Council has been pleased to approve under section 45A of the Land Act 1933-1972, of Wyndham lots 1370 and 1371 being made available for sale in fee simple for "Agriculture and Residence" at the purchase price of five hundred and twenty-five dollars (\$525.00) per lot and subject to the following conditions:

- (a) The purchaser shall erect on the lot purchased a residence to comply with Local Authority by-laws within two years from the date of approval of the application. If this condition shall not have been complied with in the time prescribed, the land shall be absolutely forfeited together with all purchase money and fees that may have been paid. A transfer of the

License will not be approved nor a Crown Grant issued for the lot until the purchaser has complied with the building condition.

- (b) Intending applicants shall submit with their application an outline plan, drawn to scale, showing proposed development within two years from the date of approval of the application.
- (c) The Minister for Lands reserves the right to refuse any application on the grounds that the proposed development is inadequate or unsuitable.
- (d) The purchaser of the lot shall commence development within 9 months of the date of approval of the application, boundary fence the lot with a great stock proof fence and develop the site in accordance with plans approved by the Hon. Minister, including condition (a) above and complete such development within two (2) years from date of approval of the application.
- (e) Neither the State nor the Local Authority shall be responsible for provision of services to the lot.

No person in the service of the Government of the State is allowed to purchase or lease Crown lands without the previous permission of the Governor in writing.

Applications, accompanied by a deposit of \$52.50 per lot must be lodged at the Department of Lands and Surveys, Perth on or before Wednesday 30th July, 1975.

Balance of purchase money shall be paid within twelve months from the date of approval of the application by four quarterly instalments on the first days of January, April, July and October.

All applications lodged on or before the closing date will be treated as having been received on that date, and if there are more applications than one for either lot, the application to be granted will be decided by the Land Board.

Plan: Wyndham Sheet 1 (Great Northern Highway.)

F. W. BYFIELD,
Under Secretary for Lands.

APPLICATIONS FOR LEASING.

Department of Lands and Surveys,
Perth, 27th June, 1975.

Corres. No. 772/63.

APPLICATIONS are invited under Section 116 of the Land Act, 1933-1972 for the leasing of Derby Lots 630, 631, 633 and 634 for the purpose of "Agriculture" for a term of 10 years at a rental of \$25.00 per annum, subject to the following conditions:—

1. The land shall not be used for any purpose other than Agriculture without the prior approval in writing of the Minister for Lands.
2. The lessee shall pay cost of survey when called upon.
3. The lessee shall not without the previous consent in writing of the Minister for Lands assign, transfer, mortgage, sublet or part with the possession of the demised land.
4. The land shall be occupied and used by the lessee for the specified purpose within 9 months of the commencement of the lease, and within 2 years of the commencement of the lease the lessee shall establish a water supply to the satisfaction of the Minister for Lands and in accordance with the provisions of the Rights in Water and Irrigation Act and shall develop for the specified purpose not less than one third of the area to the satisfaction of the Minister for Lands.

5. All buildings, erections, paving, drainage and other works shall be to the approval of the Local Authority and the lessee shall perform, discharge and execute all requisitions and works unto the demised land as are or may be required by any local or public authority operating under any statute by-law or regulation.
6. The lessee shall maintain existing and future improvements to the satisfaction of the Minister for Lands.
7. Compensation shall not be payable to the lessee in respect of any improvements effected by him on the demised land and remaining thereon at the expiration or earlier determination of the lease.
8. It shall be lawful for the lessee at any time within the three calendar months immediately following the expiration of the term or earlier determination of the lease, to take down, remove, and carry away any buildings, structures, improvements and plant the property of the lessee.
9. The lessee shall, within twelve months from commencement of the lease, fence the external boundaries with a stock-proof fence to the satisfaction of the Minister.
10. On determination of the lease, the lessee shall fill in, consolidate and level off any unevenness, excavation or hole caused by him during the term of the lease or by removal of his improvements and shall leave the demised land in a clean, neat and tidy condition to the satisfaction of the Minister for Lands and shall remove any or all waste matter as required by the Minister.
11. The Minister or his representative may enter the land for inspection at any reasonable time.
12. The lessee shall indemnify the Minister against all claims for damage to property or persons arising from the use of the land.
13. Power is reserved to the Minister for Lands to direct that the number of stock depasturing on the demised land shall be reduced if the Minister is of the opinion that the demised land is overstocked to an extent sufficient or likely to cause permanent damage to the land; failure to comply with any such direction will result in the forfeiture of the lease.

Construction of a residence in compliance with Local Authority by-laws is considered compatible with the land being used for agricultural purposes.

No person in the service of the Government of the State is allowed to purchase or lease Crown lands without the previous permission of the Governor in writing.

As this area has been declared under the Rights in Water and Irrigation Act, it will be necessary for lessees to apply to the Under Secretary for Works for authority to extract water from the land.

Neither the Government nor the Local Authority shall be responsible for the provision of services to the leased land.

The lessee will not be entitled to apply for the freehold of the demised land at any time during the term of the lease or at the expiration of the lease, but the offer of a further lease will be considered during the last year of the 10 year lease term.

Applications must be lodged at the Department of Lands and Surveys, Perth on or before Wednesday, 23rd July, 1975, accompanied by a deposit of \$15.00.

All applications lodged on or before that date will be treated as having been received on the closing date, and if there are more applications than one for the area, the application to be granted will be decided by the Land Board.

(Plan Derby Townsite.)

F. W. BYFIELD,
Under Secretary for Lands.

ERRATUM.

LOCAL GOVERNMENT ACT, 1960-1975.
Lands and Surveys File 3826/74 (MR 992)
MRD 278/65-4.

THE notice appearing on page 1873 of the *Government Gazette* dated June 13, 1975 is hereby amended to read Road No. 4056 in lieu of Road No. 4004.

F. W. BYFIELD,
Under Secretary for Lands.

LAND OPEN FOR SELECTION

Department of Lands and Surveys,
Perth, 27th June, 1975.

IT is hereby notified, for general information, that the areas scheduled hereunder are available for selection under Part V of the Land Act, 1933-1972, and the regulations appertaining thereto, subject to the provisions of the said Act.

Applications must be lodged at the Department of Lands and Surveys, Perth, not later than the date specified but may be lodged before such date if so desired.

All applications lodged on or before such date will be treated as having been received on the closing day, and if there are more applicants than one for any block, the application to be granted will be determined by the Land Board. Any lands remaining unselected will continue available until applied for or otherwise dealt with.

If a Land Board sitting becomes necessary, the applicants for the blocks will be duly notified of the date, time, and place of the meeting of the Board, and there shall be an interval of at least seven days between the closing date and the sitting of the Board.

No person in the service of the Government of the State is allowed to purchase or lease Crown lands without the previous permission of the Governor in writing.

SCHEDULE

APPLICATIONS TO BE LODGED NO LATER THAN WEDNESDAY, 16th JULY, 1975

District and Location No.	Area	Price	Plan	Corres. No.	Locality
Coolup A.A. Lot 293 (i) (j) (m)	3·160 8 ha	\$80.00 purchase price	380D/40 B. 4	3359/46	About 8 km north-west of Coolup Townsite

(i) Available under Section 53 of the Land Act.

(j) Subject to Mining Conditions.

(m) Available to adjoining holders and holders of nearby land who are capable, in the opinion of the Minister, of conveniently working their land and this land as one holding.

F. W. BYFIELD,
Under Secretary for Lands.

LOCAL GOVERNMENT ACT, 1960-1975.

Department of Lands and Surveys,
Perth, 25th June, 1975.

IT is hereby declared that, pursuant to the resolution of the Town of Albany, passed at a meeting of the Council held on or about 23rd May, 1973, the undermentioned lands have been set apart, taken, or resumed under section 17 of the Public Works Act, 1902, for the purpose of a new road, that is to say:—

Albany.

9376/99 (MR998) M.R.D. 770/72.

Road No. 15411 (Festing Street). A strip of land 20.12 metres wide, widening as delineated and coloured mid brown on Lands and Surveys Diagram 80788, commencing at the southwestern corner of Albany Lot 584 and extending as surveyed south-eastward along the southwestern boundaries of the said lot and Lots 583, 582, 581, 580, to and along the southwestern boundary of Lot 625 (Reserve No. 5870), and to the southwestern corner of Lot 633 (Reserve No. 11251); thence northeastward and eastward, along the southern boundaries of Lot 633 and Lots 638 to 643 inclusive of the southeastern corner of the lastmentioned lot. Reserve Nos. 5870 and 11251 are hereby reduced by 897 square metres and 468 square metres respectively.

(Public Plan A28-4).

IT is hereby declared that, pursuant to the resolution of the Shire of Augusta-Margaret River, passed at a meeting of the Council held on or about 29th August, 1972, the undermentioned lands have been set apart, taken, or resumed under section 17 of the Public Works Act, 1902, for the purpose of a new road, that is to say:—

Augusta-Margaret River.

2313/72 (R.4737).

Road No. 15410. A strip of land starting from a point on the southern side of Caves Road (Road Number 12783) situate south 80.47 metres, and east 10 metres from the southeastern corner of Sussex Location 234 and extending 180 degrees, 371.94 metres; thence 206 degrees, 128.14 metres, to the northern boundary of Location 1396; thence 270 degrees, 22.25 metres along that boundary; thence 26 degrees, 133.26 metres; thence 360 degrees, 367.32 metres to the southern side of Caves Road (Road Number 12783); and thence 90 degrees, 20 metres along that side to the starting point. Class A Reserve Number 8438 is hereby reduced by 1.000 6 hectares to about 498.314 0 hectares.

(Public Plan 441A/40).

IT is hereby declared that, pursuant to the resolution of the Shire of Donnybrook-Balingup, passed at a meeting of the Council held on or about 5th March, 1974, the undermentioned lands have been

set apart, taken, or resumed under section 17 of the Public Works Act, 1902, for the purpose of a new road, that is to say:—

Donnybrook-Balingup.

737/98 (R.4727).

Road No. 1166 (i) (extension). A strip of land varying in width, leaving the terminus of the present road on the western side of the Preston River and extending as surveyed eastward and southeastward through Crown land and along the northern and eastern boundaries of Donnybrook Lot 157 to the southeastern corner of the last-mentioned lot.

(ii) (Widening of part). That portion of Crown land and Donnybrook Lot 157 as delineated and coloured mid and dark brown on Lands and Surveys Diagram 81120.

1 853 square metres being resumed from Donnybrook Lot 157.

(Public Plan Donnybrook Regional).

IT is hereby declared that, pursuant to the resolution of the Shire of Harvey, passed at a meeting of the Council held on or about 26th November, 1974, the undermentioned lands have been set apart, taken, or resumed under section 17 of the Public Works Act, 1902, for the purpose of a new road, that is to say:—

Harvey.

2244/74 (R.4725).

Road No. 15402. A strip of land 20 metres wide, commencing on the eastern side of Road No. 1918 on the northern boundary of Wellington Location 1760 part of State Forest No. 15 and extending as shown coloured red on Lands and Surveys Miscellaneous Plan 785 generally northeastward, southeastward and southerly through the said State Forest to a northern boundary of Wellington Location 3923.

(Public Plans 383C and D/40).

IT is hereby declared that, pursuant to the resolution of the Shire of Irwin, passed at a meeting of the Council held on or about 4th February, 1972, the undermentioned lands have been set apart, taken, or resumed under Section 17 of the Public Works Act, 1902, for the purpose of a new road, that is to say:—

Irwin.

9185/99 (R.4734).

Road No. 1151. (Widenings of part). Those portions of Lot M360 of Victoria Location 2011 as delineated and coloured dark brown on Original Plan 13116.

Road No. 217. (i) (Widening of part). That portion Victoria Location 2440 as delineated and coloured dark brown on Original Plan 13116.

(ii) (Deviation of part). A strip of land varying in width, leaving the eastern side of the present road within Victoria Location 2011 near the southern boundary of Location 2435 and extending as delineated and coloured dark brown on Original Plan 13116 generally southerly through Location 2011 and Location 2266 to rejoin the present road on the southern boundary of the last mentioned location.

3 383 0 hectares being resumed from Victoria Location 2011.

932 square metres being resumed from Victoria Location 2440.

6 219 square metres being resumed from Victoria Location 2266.

(Public Plans 124B/40 (F1 & 2) and 123/80A2).

IT is hereby declared that, pursuant to the resolution of the Shire of Kellerberrin, passed at a meeting of the Council held on or about 22nd February, 1973, the undermentioned lands have

been set apart, taken, or resumed under Section 17 of the Public Works Act, 1902, for the purpose of a new road, that is to say:—

Kellerberrin.

2805/12 (R.4736).

Road 4426. (i) (Extension). A strip of land 20.12 metres wide, leaving the terminus of the present road at the north eastern corner of Avon Location 15052 and extending as surveyed westward along the northern boundary of the said Location to the eastern boundary of Location 13307, thence northward along the eastern boundary of the last mentioned location to its north eastern corner.

(ii) (Deviation of part). A strip of land 20.12 metres wide, widening at its terminus, leaving the southern side of the present road on the northern boundary of Avon Location 15052 and extending as delineated and coloured dark brown on Original Plan 13429 southerly through the said location to its southern boundary.

1 865 9 hectares being resumed from Avon Location 15052.

(Public Plan Kellerberrin 1:50 000).

IT is hereby declared that, pursuant to the resolution of the Shire of Kulin, passed at a meeting of the Council held on or about 5th December, 1972, the undermentioned lands have been set apart, taken, or resumed under Section 17 of the Public Works Act, 1902, for the purpose of a new road, that is to say:—

Kulin.

3944/18 V4 (R.4728).

Road No. 7304. (i) (Widening in part). That portion of Railway Reserve as delineated and coloured dark brown on Original Plan 13445.

(ii) (Extension). A strip of land varying in width leaving the terminus of the present road on the northern boundary of Williams Location 8698 and extending as delineated and coloured dark brown on Original Plan 13445 south westward through the said location and Railway Reserve on the western severance of the said Location 8698.

5 779 square metres being resumed from Williams Location 8698.

(Public Plan Harrismith 1:50 000).

IT is hereby declared that, pursuant to the resolution of the Shire of Mullewa, passed at a meeting of the Council held on or about 9th July, 1974, the undermentioned lands have been set apart, taken, or resumed under Section 17 of the Public Works Act, 1902, for the purpose of a new road, that is to say:—

Mullewa.

2701/74 (R.4722).

Road No. 15399. A strip of land 60.35 metres wide, widening as delineated and coloured dark brown on Lands and Surveys Diagram 81090, commencing at the southwestern corner of Victoria Location 10122 and extending as surveyed eastward along the southern boundary of the said location to its southeastern corner.

Road No. 15400. A strip of land 60.35 metres wide, widening as delineated and coloured dark brown on Lands and Surveys Diagrams 81092 and 81091, commencing on a line in prolongation eastward of the southern boundary of Victoria Location 10122 and extending as surveyed, southerly and south westward along part of the western boundary and the northwestern boundary of Location 10275, thence southerly along the western boundary of Location 9960 to the southwestern corner of the last mentioned Location.

1 998 square metres being resumed from Victoria Location 10180.

2 192 square metres being resumed from Victoria Location 10275.

6 455 square metres being resumed from Victoria Location 9960.

(Public Plan 127/80AB1).

IT is hereby declared that, pursuant to the resolution of the Shire of Mundaring, passed at a meeting of the Council held on or about 30th December, 1974, the undermentioned lands have been set apart, taken, or resumed under Section 17 of the Public Works Act, 1902, for the purpose of a new road, that is to say:—

Mundaring.

522/75 (R4723).

Road No. 321. (Widening of part). That portion of Lot 82 of Helena Location 20b (Land Titles Office Plan 4508) as delineated and coloured dark brown on Lands and Surveys Diagram 81087.

873 square metres being resumed from Helena Location 20b.

(Public Plan M162-4).

IT is hereby declared that, pursuant to the resolution of the Shire of Northampton, passed at a meeting of the Council held on or about 19th October, 1973, the undermentioned lands have been set apart, taken, or resumed under Section 17 of the Public Works Act, 1902, for the purpose of a new road, that is to say:—

Northampton.

1381/74 (MR999) MRD 1709/62.

Road No. 4271. (Widening of part). That portion of Victoria Location 6929 as delineated and coloured dark brown on Lands and Surveys Diagram 81078.

8 008 square metres being resumed from Victoria Location 6929.

(Notice of intention to resume, gazetted 4th October, 1974).

(Public Plan 191/80).

IT is hereby declared that, pursuant to the resolution of the Shire of Quairading, passed at a meeting of the Council held on or about 5th February, 1974, the undermentioned lands have been set apart, taken, or resumed under Section 17 of the Public Works Act, 1902, for the purpose of a new road, that is to say:—

Quairading.

4777/13 (R4738).

Road No. 4816. (Widening of part). That portion of Avon Location 17592 as delineated and coloured dark brown on Lands and Surveys Diagram 81079.

1 527 square metres being resumed from Avon Location 17592.

(Public Plan Pantapin 1:50 000).

IT is hereby declared that, pursuant to the resolution of the Shire of Victoria Plains, passed at a meeting of the Council held on or about 3rd September, 1974, the undermentioned lands have been set apart, taken, or resumed under Section 17 of the Public Works Act, 1902, for the purpose of a new road, that is to say:—

Victoria Plains.

4063/74 (R4739).

Road No. 4291. (Widening of part). That portion of Melbourne Location 2732 as delineated and coloured dark brown on Lands and Surveys Diagram 81131.

528 square metres being resumed from Melbourne Location 2732.

(Public Plan 32/80A1).

IT is hereby declared that, pursuant to the resolution of the Shire of Victoria Plains, passed at a meeting of the Council held on or about 22nd March, 1971, the undermentioned lands have been set apart, taken, or resumed under Section 17 of the Public Works Act, 1902, for the purpose of a new road, that is to say:—

Victoria Plains.

11566/03 (R4726).

Road No. 2148. (Widenings of part). Those portions of Avon Locations 27250 and 1955 as delineated and coloured dark brown on Original Plan 12301.

(3)—48459

4 024 square metres being resumed from Avon Location 27250.

5.862 9 hectares being resumed from Avon Location 1955.

(Notice of intention to resume, gazetted 14th March, 1975).

(Public Plan 32/80 B3).

And whereas His Excellency the Governor has declared that the said lands have been set apart, taken, or resumed for the purpose of the said roads, and the plans of the said lands might be inspected at the Department of Lands and Surveys, Perth, it is hereby notified that the lands described above are roads within the meaning of the Local Government Act, 1960, subject to the provisions of the said Act.

Dated this 18th day of June, 1975.

By Order of His Excellency,

K. A. RIDGE,
Minister for Lands.

Forests Department,
Perth, 20th June, 1975.

HIS Excellency the Lieutenant Governor in Council has approved the following:—

Resignations—

Headlam, Peter, Forest Guard Level F.2, Forests Department, Manjimup, as from the close of business on the 30th May, 1975.

Anderson Carol Morrison, Clerk Typist F.1 (F) Forests Department, Manjimup, as from the close of business on the 16th May, 1975.

Hull, Brenda, Clerical Assistant F.C. 2, Forests Department, Walpole, as from the close of business on the 6th June, 1975.

Permanent Appointment—

Kozyrski (nee Dessauvague) Nicolette Helene, as Laboratory Assistant Level F.L. 1, Forests Department, Como, as from the 21st May, 1975.

Reclassification—

Lennon, Ian Gordon, from Technical Assistant Level F.4/5 to Technical Officer Level F.6/7, Research, Forests Dept. Como, as from the 15th May, 1975.

W. H. EASTMAN,
Acting Conservator of Forests.

TOWN PLANNING AND DEVELOPMENT ACT, 1928 (AS AMENDED).

Town Planning Department,
Perth, 23rd June, 1975.

T.P.B. 962/3.

IT is hereby notified for public information that His Excellency the Lieutenant Governor and Administrator in Executive Council has been pleased to appoint pursuant to the provisions of section 34 (d) of the Interpretation Act 1918-1972, Gilbert Ridgway Nicol of 8 Onslow Road, Shenton Park (formerly 95 The Esplanade, South Perth) as a temporary member of the Town Planning Board for a period from the 5th July, 1975 to 15th August, 1975 (both dates inclusive) during the absence overseas of J. B. Fitzhardinge.

E. P. THIEL,
Secretary, Town Planning Board.

TOWN PLANNING AND DEVELOPMENT ACT, 1928 (AS AMENDED).

Shire of Carnamah.

Interim Development Order No. 1.

T.P.B. 26/3/3/1.

NOTICE is hereby given that His Excellency the Lieutenant Governor and Administrator in Executive Council has approved of the extension of the Shire of Carnamah Interim Development Order

No. 1 for a further period of 12 months from 2nd June, 1975 pursuant to the provisions of section 7B of the Town Planning and Development Act, 1928 (as amended).

24th June, 1975.

E. P. THIEL,
Secretary, Town Planning Board.

**TOWN PLANNING AND DEVELOPMENT ACT,
1928 (AS AMENDED).**

Shire of Chapman Valley.

Interim Development Order No. 2.

T.P.B. 26/3/17/1.

NOTICE is hereby given that His Excellency the Lieutenant Governor and Administrator in Executive Council has approved of the extension of the Shire of Chapman Valley Interim Development Order No. 2 for a further period of 12 months from 19th July, 1975, pursuant to the provisions of section 7B of the Town Planning and Development Act, 1928 (as amended).

24th June, 1975.

E. P. THIEL,
Secretary, Town Planning Board.

**TOWN PLANNING AND DEVELOPMENT ACT,
1928 (AS AMENDED).**

Shire of Laverton.

Interim Development Order No. 1.

T.P.B. 26/11/8/1.

NOTICE is hereby given that His Excellency the Lieutenant Governor and Administrator in Executive Council has approved of the extension of the Shire of Laverton Interim Development Order No. 1 for a further period of 12 months from 10th July, 1975, pursuant to the provisions of section 7B of the Town Planning and Development Act, 1928 (as amended).

E. P. THIEL,
Secretary, Town Planning Board.
24th June, 1975.

**TOWN PLANNING AND DEVELOPMENT ACT,
1928 (AS AMENDED).**

Shire of Murray.

Interim Development Order No. 2.

T.P.B. 26/6/16/2.

NOTICE is hereby given that His Excellency the Lieutenant Governor and Administrator in Executive Council has approved of the extension of the Shire of Murray Interim Development Order No. 2 for a further period of 12 months from 23rd July, 1975, pursuant to the provisions of section 7B of the Town Planning and Development Act, 1928 (as amended).

E. P. THIEL,
Secretary, Town Planning Board.
24th June, 1975.

**TOWN PLANNING AND DEVELOPMENT ACT,
1928 (AS AMENDED).**

Advertisement of Approved Town Planning Scheme Amendment.

City of Stirling.

District Planning Scheme—Amendment
Nos. 20 and 22.

T.P.B. 853/2/20 Pts. 21 and 22.

IT is hereby notified for public information, in accordance with section 7 of the Town Planning and Development Act, 1928 (as amended), that the Minister for Urban Development and Town Planning approved the City of Stirling Town Planning Scheme Amendment on the 20th June, 1975, for the purpose of—

- (a) Amendment No. 20—Rezoning Lots 1, 2, 3 and 4 and part of lot 89 (formerly Lot 1) Swan Location 611, between West Coast

Highway and the Esplanade, Trigg, from "Single Residential" to "Public Open Space and Local Authority purposes" and

- (b) Amendment No. 22—Rezoning Lot 775 Swan Location Z, Meenaar Crescent, Coolbinia from "Public Open Space" to "Single Residential".

G. A. VENVILLE,
Mayor.

L. A. EASTON,
Town Clerk.

**TOWN PLANNING AND DEVELOPMENT ACT,
1928 (AS AMENDED).**

Notice that a Town Planning Scheme Amendment has been Prepared and is Available for Inspection.

Town of Cockburn.

District Zoning Scheme No. 1—Amendment
Nos. 17 and 7.

T.P.B. 853/2/23/5 Pts. 13 and 7.

NOTICE is hereby given that the Cockburn Town Council in pursuance of its powers under the Town Planning and Development Act, 1928 (as amended) has prepared a Town Planning Scheme amendment for the purpose of—

- (a) Amendment No. 17—Amending the Scheme Text to allow Council the opportunity of considering applications for Tavern Developments on sites of less than 4 000 m² in area by the deletion of the figure "4 000 m²" in Column 2 of the Building Table, and
- (b) Amendment No. 7—Rezoning Lot 502 Carrington Street, Hamilton Hill, from Residential to Tavern.

All plans and documents setting out and explaining the amendment have been deposited at Council Offices, cnr. Rockingham Road and Forrest Road, Hamilton Hill, and will be open for inspection without charge during the hours of 9.00 a.m. and 4.00 p.m. on all days of the week except Saturdays, Sundays and Public Holidays until and including the 18th July, 1975, for Amendment No. 17 and the 26th August, 1975, for Amendment No. 7.

The plans and documents have also been deposited at the office of the Town Planning Department, Perth and will similarly be open for inspection for the same period between the hours of 10 a.m. and 4 p.m.

Any person desirous of objecting to the amendment should set forth in writing his/her objections and lodge them with The Town Clerk, Town of Cockburn, P.O. Box 21, Hamilton Hill 6163, on or before the 18th July, 1975, for Amendment No. 17 and the 26th August, 1975, for Amendment No. 7.

A. J. ARMAREGO,
Town Clerk.

**TOWN PLANNING AND DEVELOPMENT ACT,
1928 (AS AMENDED).**

Notice That a Town Planning Scheme Amendment has been Prepared and is Available for Inspection.

Town of Kalgoorlie.

Kalgoorlie/Boulder Joint Town Planning Scheme
Amendment No. 9.

T.P.B. 853/11/3/2 Pt. 7.

NOTICE is hereby given that the Kalgoorlie Town Council in pursuance of its powers under the Town Planning and Development Act, 1928 (as amended) has prepared a Town Planning Scheme amendment for the purpose of rezoning lots 455 and 456 Corner Hannan and Porter Streets from "Residential B" to "Office, Showroom, Warehouse".

All plans and documents setting out and explaining the amendment have been deposited at the Town Hall, Hannan Street, Kalgoorlie and will be open for inspection without charge during the hours of 9.00 a.m. and 5.00 p.m. on all days of the week except Saturdays, Sundays and Public Holidays until and including the 27th September, 1975.

The plans and documents have also been deposited at the office of the Town Planning Department, Perth, and will similarly be open for inspection for the same period between the hours of 10 a.m. and 4 p.m.

Any person desirous of objecting to the amendment should set forth in writing his/her objections and lodge them with The Town Clerk, Town of Kalgoorlie, P.O. Box 42, Kalgoorlie, 6430 on or before the 27th September, 1975.

D. R. MORRISON,
Town Clerk.

**TOWN PLANNING AND DEVELOPMENT ACT,
1928 (AS AMENDED).**

Advertisement of Approved Town Planning Scheme Amendment.

Town of Narrogin.

Town Planning Scheme No. 1—Amendment No. 9.
T.P.B. 853/4/2/3 Pt. 7.

IT is hereby notified for public information, in accordance with section 7 of the Town Planning and Development Act, 1928 (as amended), that the Minister for Urban Development and Town Planning approved the Town of Narrogin Town Planning Scheme Amendment on the 20th June, 1975 for the purpose of rezoning Narrogin Town Lot 16, Sub lots 20 to 26 (inclusive) Moore Street, from "Business Filling Station and Public Open Space" to "Residential".

R. W. FARR,
Mayor.
M. E. BADDELEY,
Town Clerk.

**TOWN PLANNING AND DEVELOPMENT ACT,
1928 (AS AMENDED).**

Notice that a Town Planning Scheme Amendment has been Prepared and is Available for Inspection.

Shire of Armadale-Kelmscott.

Town Planning Scheme No. 1—Amendment No. 31.
T.P.B. 853/2/22/1 Pt. 31.

NOTICE is hereby given that the Armadale-Kelmscott Shire Council in pursuance of its powers under the Town Planning and Development Act, 1928 (as amended) has prepared a Town Planning Scheme amendment for the purpose of rezoning Lot 22 Canns Road from "Rural" to "Special Use Zone" for the purpose of developing a Shakespearian Cultural Centre on the site.

All plans and documents setting out and explaining the amendment have been deposited at Council Offices, Jull Street, Armadale and will be open for inspection without charge during the hours of 9.00 a.m. and 4.00 p.m. on all days of the week except Saturdays, Sundays and Public Holidays until and including the 18th July, 1975.

The plans and documents have also been deposited at the office of the Town Planning Department, Perth and will similarly be open for inspection for the same period between the hours of 10 a.m. and 4 p.m.

Any person desirous of objecting to the amendment should set forth in writing his/her objections and lodge them with The Shire Clerk, Shire of Armadale-Kelmscott, Jull Street, Armadale on or before the 18th July, 1975.

S. V. PRIES,
Shire Clerk.

**TOWN PLANNING AND DEVELOPMENT ACT,
1928 (AS AMENDED).**

Notice that a Town Planning Scheme Amendment has been Prepared and is Available for Inspection.

Shire of Belmont.

Town Planning Scheme No. 6—Amendment No. 31.
T.P.B. 853/2/15/5 Pt. 3.

NOTICE is hereby given that the Belmont Shire Council in pursuance of its powers under the Town Planning and Development Act, 1928 (as amended) has prepared a Town Planning Scheme amend-

ment for the purpose of rezoning Lots 61 and 62 Swan Location 29, Great Eastern Highway, Redcliffe from Highway Development to Tavern.

All plans and documents setting out and explaining the amendment have been deposited at Council Offices, 209 Great Eastern Highway, Belmont and will be open for inspection without charge during the hours of 9.00 a.m. and 4.00 p.m. on all days of the week except Saturdays, Sundays and Public Holidays until and including the 27th September, 1975.

The plans and documents have also been deposited at the office of the Town Planning Department, Perth and will similarly be open for inspection for the same period between the hours of 10 a.m. and 4 p.m.

Any person desirous of objecting to the amendment should set forth in writing his/her objections and lodge them with The Shire Clerk, Shire of Belmont, P.O. Box 164, Belmont, 6104, on or before the 27th September, 1975.

RALPH H. FARDON,
Shire Clerk.

**TOWN PLANNING AND DEVELOPMENT ACT,
1928 (AS AMENDED).**

Notice that a Town Planning Scheme Amendment has been Prepared and is Available for Inspection.

Shire of Mundaring.

Town Planning Scheme No. 1—Amendment No. 21.

T.P.B. 853/2/27/1 Pt. 19.

NOTICE is hereby given that the Mundaring Shire Council in pursuance of its powers under the Town Planning and Development Act, 1928 (as amended) has prepared a Town Planning Scheme amendment for the purpose of creating a Tavern Zone and including such use class in the Zoning Table with a 'P' use for Tavern Zone and an 'AA' use for commercial zone subject to gross floor area in such zone being limited to 200 m². Also to permit a Restaurant in a Tavern Zone with Council's special approval and to amend the Building Table to include control of Tavern Development.

All plans and documents setting out and explaining the amendment have been deposited at Council Offices, Mundaring and will be open for inspection without charge during the hours of 9.00 a.m. and 4.30 p.m. on all days of the week except Saturdays, Sundays and Public Holidays until and including the 27th September, 1975.

The plans and documents have also been deposited at the office of the Town Planning Department, Perth and will similarly be open for inspection for the same period between the hours of 10 a.m. and 4 p.m.

Any person desirous of objecting to the amendment should set forth in writing his/her objections and lodge them with the Shire Clerk, Shire of Mundaring, P.O. Box 20, Mundaring, 6073 on or before the 27th September, 1975.

R. L. LEGGO,
Shire Clerk.

**TOWN PLANNING AND DEVELOPMENT ACT,
1928 (AS AMENDED).**

Advertisement of Approved Town Planning Scheme.

Town of Canning.

Town Planning Scheme No. 24—Willetton Guided Development Scheme.

T.P.B. 853/2/16/20.

IT is hereby notified for public information, in accordance with section 7 of the Town Planning and Development Act, 1928 (as amended), that the Minister for Urban Development and Town Planning approved the Town of Canning Town Planning Scheme No. 24—Willetton Guided Development Scheme on the 18th June, 1975, the Scheme Text of which is published as a Schedule annexed hereto.

E. CLARK,
Mayor.
N. I. DAWKINS,
Town Clerk.

Schedule.

TOWN OF CANNING.

Town Planning Scheme No. 24.

Willetton Guided Development Scheme.

RESOLVED that the Canning Town Council, in pursuance of section 7 of the Town Planning and Development Act, 1928-1965, prepare the above Town Planning Scheme with reference to an area situated wholly within the Town of Canning and enclosed within the inner edge of the broken black border on the maps produced to the Canning Town Council and marked and designated as Land Use Map, Scheme Proposals Map and Development Guide Map and certified by the Mayor and the Town Clerk of the Council under their hands dated 13th day of November, 1972.

Scheme Text.

Citation.

1. This Town Planning Scheme may be cited as "Town of Canning Town Planning Scheme No. 24 Willetton Guided Development Scheme" (hereinafter referred to as "the Scheme").

Responsible Authority.

2. The Authority responsible for enforcing the observance of the Scheme is the Town of Canning (hereinafter referred to as "the Council").

Maps.

3. The following maps are attached to this Text and form part of the Scheme:—

Land Use Map.

Scheme Map.

Development Guide Map.

Scheme Area.

4. Save as provided for in Clause 5 below, the Scheme shall apply to the land contained within the inner edge of a broken black line on the Land Use Map. The said land is hereinafter referred to as "the Scheme Area".

5. At such time as the northern alignments of the eastern extension of South Street and its intersection with the Roe Freeway are finished, that portion of Lot Part 89, Canning Location 21 lying to the north of the said alignments shall be deemed to be included in the Scheme Area as urban land.

General Objects.

6. The general objects of the Scheme are—

- (a) To facilitate and encourage the subdivision and development of land within the Scheme Area.
- (b) To control the amount and the nature of multi-residential development within the Scheme Area.
- (c) To make suitable provision for roads and access ways within the Scheme Area.
- (d) To provide proper drainage of those parts of the Scheme Area which require drainage.
- (e) To make provision for the creation of drainage reserves and easements.
- (f) To require the provision of sewerage facilities within the Scheme Area and ensure the provision of sewerage works and facilities outside the Scheme Area where these are necessary to the proper sewerage of the Scheme Area.
- (g) To make provision for sewerage reserves and easements.
- (h) To make provision for reserves and easements for electric power mains and electric sub-stations and for other public utility services.
- (i) To make provision for Public Open Space within the Scheme Area.
- (j) To make provision for other matters which are necessary or incidental to town planning or housing.
- (k) To improve and secure the amenity health and convenience of the Scheme Area.

Method of Carrying Out Objects.

7. It is intended that, as and when owners of land within the Scheme Area subdivide or develop their land, plans of subdivision will be in

general accord to the Scheme, subject to the right of appeal by developers on subdivision decisions by the Town Planning Board.

8. The Scheme Map forms a basis for the development of the Scheme Area showing the proposed location of the major roads, public open space, State School Sites, local centres, main drains and compensating basins. The Council may permit alterations to the Scheme Map if the Public Authorities whose interests are affected agree to the proposed alterations.

Subdivision.

9. The Development Guide Map indicates an acceptable method of the subdivision and development of the Scheme Area. The Council may permit departures from the design shown on the Development Guide Map if it considers the proposed development to be of a similar standard to that shown provided that no departure from the design shown on the Development Guide Map will be permitted if in the opinion of the Council it will impede the development of the Scheme Area as a whole. An owner of land within the Scheme Area who desires to subdivide his land either alone or in conjunction with other owners shall submit a plan of the proposed subdivision to the Town Planning Board as required by the Town Planning and Development Act, 1928 (as amended).

Roads and Footways.

10. Subject to the following clauses all new roads and footways within the Scheme Area shall be constructed and drained at the expense of the owners of land therein and each owner shall when subdividing his land make the land available for roads and footways and pay the costs of the construction and drainage of the roads and footways within the land owned by him.

11. In cases where the situation of a new road or footway within the Scheme Area is such that in the opinion of the Council it would be fair and equitable that the owners of land served or capable of being served by the road or footway share the responsibility for providing the necessary land and should share the cost of constructing and draining the road or footway thereon and such owners are unable to agree upon the equitable division of such responsibility and costs the amount (if any) payable by each owner and any incidental matters shall be determined by arbitration in the manner hereinafter provided.

12. Although the roads coloured red on the Scheme Map have been designed as roads with dual carriageways the owner who under the preceding clauses would have been liable to pay for the construction and drainage of those roads shall in addition to the amount payable by them under Clause 49 hereof be required only to pay so much of the cost of construction and drainage of those roads as would have been payable if the roads had been of single carriageway.

13. The Council may from time to time as and when it deems fit acquire by purchase or resumption the whole or any portion of the land required for the roads coloured red on the Scheme Map and proceed with the construction and drainage of one or two carriageways thereon.

14. If an owner when subdividing his land shall make land available for a road coloured red on the Scheme Map in excess of the amount of land which would have been required if such road had been a one chain single carriageway road shall be compensated by the Council in respect of the value of such excess.

15. If a single carriageway shall in the first instance be constructed on a road coloured red on the Scheme Map it shall be in such position as shall be determined by the Council.

16. The Council shall pay one-half of the cost of construction and drainage of the section of any road other than a road coloured red which abuts public open space, a State school site or a local centre in the Scheme Area and the owner's liability in respect hereof shall be reduced accordingly provided that—

- (a) This provision does not apply to the end alignment of a cul-de-sac road if this is the only part of the road which abuts the public open space, school site or local centres.

(b) Should the location of a public open space, school site or a local centre be changed or should the sites of such be cancelled the Council's liability under this clause shall be transferred to the new site or cancelled as the case may be.

(c) In the case of a road subject to this clause being constructed by a developer or private contractor, the Council's contribution shall be one-half of what the Council considers to be a fair and reasonable cost of the construction of the road.

17. The Council may construct and drain any new road or footway within the Scheme Area and acquire the land to be used for such road or footway. If the Council shall do so prior to the subdivision of the land abutting such road or footway the costs of the construction and drainage of the said road or footway and all compensation and other costs consequent upon the acquisition of the land shall be paid to the Council by the respective owners of land in accordance with the foregoing provisions as and when they subdivide their land or prior to that time if a mutually acceptable arrangement can be agreed to by both the landowners and the Council. Subject to Clause 11 the owners of the land abutting the road shall be liable for the payment to the Council.

18. If an owner shall claim compensation for the resumption from him of land to be used as a road there shall be set off against the amount of compensation payable to him the amount by which the value of the remainder of his land has been or will be increased by the construction of the roads within the Scheme Area and by the operations of the Scheme.

19. If an owner shall subdivide his land and if he or his predecessor in title shall have claimed or shall have been paid compensation by reason of the resumption by the Council of the land for a new road within the Scheme Area he shall before the approval of his plan of subdivision release the Council from the payment of compensation or repay to the Council the compensation paid by it to him or his predecessor in title as the case may be.

Relocation of Roads.

20. Surveyed roads within the Scheme Area that are not shown as roads on the Development Guide Map or are shown thereon as roads to be closed shall be relocated or closed in accordance with the Development Guide Map.

Sewerage.

21. No land shall be subdivided unless there is a sewer to which all new lots in the proposed subdivision may be connected.

22. Subject to the next following clause no building shall be occupied unless the building is connected to a sewer.

23. The Council may upon such conditions as it thinks fit approve the construction and occupation of a detached dwelling-house on an existing lot if in the opinion of the Council the ground is sufficiently absorptive to permit the satisfactory functioning of an apparatus for the bacteriolytic treatment of sewage.

24. (1) For the purpose of enabling the subdivision of its land by its connection to a sewer, a development company has entered into an agreement with the Metropolitan Water Supply, Sewerage and Drainage Board to construct at the company's cost the first module of a sewerage treatment plant and sewerage works with a limited capacity to cater for a population of approximately 1 000 persons.

(2) Where an application for consent to subdivide land is submitted and the subdivider is not the said development company, the Town Planning Board shall prior to approving the subdivision require that the subdivider pay a specified amount as part of the establishment cost of a sewerage treatment plant and sewerage works on terms acceptable to the last mentioned Board.

(3) Where an application for consent to develop land for residential purposes is submitted by a developer, other than the said development company and the Council or the Metropolitan Water

Supply, Sewerage and Drainage Board is of the opinion that the connection of such land to the sewerage works may impede or restrict the programme of development by the said development company, the Council shall refuse to permit the development.

Provided that should the applicant agree to pay an amount as part of the establishment cost of the additional capacity of the sewerage treatment plant and sewerage works over and above that required by said development company on terms acceptable to the Metropolitan Water Supply, Sewerage and Drainage Board and the Council is satisfied that the land to be developed can be connected to a sewer, it may, subject to the provisions of the Scheme, approve the application.

Drainage.

25. The main drainage lines shown on the Scheme Map are required to provide proper drainage within the Scheme Area.

26. The main drainage lines are shown in an approximate position only and may be varied to integrate with the final subdivisional and drainage design.

27. Where the Council considers that additional drains are necessary for the proper drainage of the Scheme Area such additional drains may be dealt with under the terms of the Scheme as though they were in fact shown as main drains in the Scheme Map.

28. The main drains will be constructed by the Council and the Metropolitan Water Supply, Sewerage and Drainage Board and will be piped unless the said Board and the Council shall decide otherwise.

29. An owner of land shall prior to the subdivision and development of his land pay to the Council the cost of any drainage installations (other than main drains) that may be necessary for the proper drainage of his land.

Population Density.

30. It is intended that development be so controlled that the population of the Scheme Area does not exceed 28 persons per net residential acre. A figure representing the number of persons per net residential acre is obtained by dividing the estimated population capable of being satisfactorily accommodated in the Scheme Area (population) by the total area of land in acres available for development for residential purposes (residential land). The estimated population is 28 000 persons and the residential land is approximately 1 000 acres resulting in 28 persons per net residential acre.

31. For the purposes of the Scheme it is accepted that the average number of persons accommodated by a detached house on its own lot is 3.8 persons and by a dwelling unit other than a detached house (hereinafter referred to as a "multiple dwelling"), is 2.5 persons.

32. Upon receipt of an application for consent to develop land for residential purposes the Council shall calculate on the basis shown in Clause 31 the number of persons per net residential acre in respect of the proposed development and subject to Clause 34 if the resultant figure exceeds 28 persons per net residential acre the Council shall refuse the application.

33. The Council may refuse to permit development of more than one dwelling unit on a lot which has been created by the amalgamation of two or more lots if it is of the opinion that the approval of such development would be contrary to the provisions of the Scheme generally and Clause 30 in particular.

34. Notwithstanding anything to the contrary in the Scheme in cases where the Council is satisfied that some land will not be developed in a manner that will use the density allowance to the maximum it may permit other land in the Scheme Area to be developed to a higher density allowance if—

- (a) all other requirements of the Scheme are complied with; and
- (b) the overall Scheme population density allowance is not likely to be exceeded by such development.

Nature of Development.

35. No person shall develop any land in such manner as to impede or prevent the implementation of the Scheme.

Building Requirements.

36. No person shall construct a building for residential purposes except of a type permitted in a single residential zone, unless the Council's approval as provided for in Clause 37 has been obtained.

37. Where comprehensive plans of subdivision and development designs involving an area of not less than 10 acres are submitted and such plans include provision for flats, Patio, Row, Terrace or Cluster Housing, or any other form of multiple development the Council may permit the development if—

- (a) the consent of the Town Planning Board to the subdivision has been obtained; and
- (b) the Council considers the proposals to be socially and aesthetically desirable; and
- (c) the proposals are in accordance with the terms of the Scheme and conform to the standards applicable to multiple development in the Uniform Building By-laws General Residential Codes Classes 4 or 5 whichever is applicable; and
- (d) the land has been suitably classified under the Council's District Zoning Scheme to permit the particular class of multiple development.

Public Open Space.

38. It is intended that land coloured green on the Scheme Map shall be reserved for public recreation and purposes ancillary thereto.

39. Subject to Clause 40 the Council may as and when it deems fit acquire the said lands coloured green or any parts thereof either by purchase or resumption or partly by one method and partly by the other. Where, however, an owner requests the Council to purchase, or the Council resolves to acquire, that part of an owner's land reserved for public recreation and local authority purposes prior to an application for subdivision or development being submitted, the date of valuation for the purpose of such purchase or acquisition shall be the date the Council submits a firm offer to the owner of the subject land.

40. (1) Subject to sub-clause (2) hereof each owner when subdividing his land shall contribute towards Public Open Space in the following manner:—

- (a) He shall transfer to the Council so much of his land as is coloured green on the Scheme Map.
- (b) If there be no such land coloured green on the Scheme Map within the owner's said land he shall pay to the Council ten per centum of the value of the land the subject of the subdivision.
- (c) If the value of the land to be transferred to the Council under paragraph (a) hereof is greater or less than ten per centum of the value of his land the subject of the subdivision he shall receive from or pay to the Council the difference in such value as the case may be.
- (d) If an owner subdividing his land is also the owner of other land within the Scheme Area not the subject of the proposed subdivision referred to in this clause and such other land or part thereof is coloured green on the Scheme Map such owner may, if the Council so agrees, transfer to the Council the said land coloured green or an agreed part thereof (hereinafter referred to as "the second P.O.S. land"), and the value of the second P.O.S. land so transferred shall be credited against the amount payable by the owner under paragraphs (b) or (c) of this clause PROVIDED THAT—

- (i) The second P.O.S. land shall be valued as at the date of its offer to the Council or as at the date upon which land adjoining it or adjoining the public

open space of which it forms part was first subdivided for residential use, whichever produces the lower figure.

- (ii) If the value of the land transferred to the Council under paragraph (a) and under this present paragraph (d) is greater than ten (10) per centum of the value of his land being subdivided the owner may elect that instead of receiving a payment under paragraph (c) the amount of the excess shall be credited against the amount which would be payable by him on the subsequent subdivision of any of his land holdings within the Scheme Area.
- (iii) Upon the subdivision of the land of which the second P.O.S. formed part, the provisions of Clause 39 shall be applied on the basis that the second P.O.S. land does not nor did it ever form part of the land the subject of the proposed subdivision.

(2) For the purpose of the application of this clause any portion of an owner's land provided by him for schools, local centres, public utilities and land reserved by the Metropolitan Region Scheme shall be excluded from the area of the land the subject of subdivision in making the calculation of ten per centum.

(3) For the purpose of this clause the values shall subject to Clause 40 (1) (d) be assessed as at a date immediately before the date of granting by the Town Planning Board of its final approval to the subdivision.

41. Where development is proposed on a parcel of land not less than 0.5 acres in area and no public open space contribution has been made in respect thereof as a condition of its subdivision from a larger area of land the Council shall require as a condition of planning consent that the developer pay to it a sum equal to ten per cent of the value of the parcel of land as at the date of the granting of the approval to develop.

42. Wherever in the Scheme, the term "Public Open Space Trust Fund" is used it shall refer to a Special Public Open Space Trust Fund established solely for the purpose of the Scheme.

43. All moneys received by the Council pursuant to Clauses 40 and 41 shall be paid into its Public Open Space Trust Fund. The Council shall apply moneys standing to the credit of the Public Open Space Trust Fund in repaying any loan moneys or finance made available by it and interest on such moneys expended on the acquisition and development of Public Open Space. In the event of the moneys standing to the credit of the Public Open Space Trust Fund being insufficient to repay the said loans and interest and other moneys the Council shall repay the balance thereof from its General Fund. In the event of the moneys in the Public Open Space Trust Fund being greater than the amount necessary to repay the said loans and interest and other moneys the balance thereof shall be applied by the Council in further improvements and facilities in the Scheme Area.

44. (1) The Council may erect or contribute to the cost of the erection of fences separating paved walk ways on public open space from adjoining privately owned land.

(2) The owners of land on the boundary on which the Council has erected or contributed to the cost of the erection of the fence pursuant to this clause shall after having been given not less than three months notice from the Council pay to the Council one half of the cost of a "sufficient fence" as defined by the Council by-laws, or the amount of the costs paid by the Council in respect thereof whichever is the less.

Local Centres.

45. (1) The land coloured orange on the Scheme Map (hereinafter referred to as "Local Centres") or so much thereof as is required for the purposes hereinafter mentioned shall be resumed or otherwise acquired by the Council and any buildings or improvements thereon may be demolished by the Council.

(2) The Council may use the land so acquired for Civic, Cultural, Community or Recreational purposes, or for the facilities for the operation of public utilities, and trading undertakings of any authorized public body or public utility.

(3) Each owner when subdividing his land shall pay to the Council an amount equal to eight tenths of one per cent of the value of the land the subject of the subdivision.

(4) For the purpose of this clause the values of land shall be assessed as at a date immediately before the date of the granting by the Town Planning Board of its final approval to the subdivision.

(5) The moneys received by the Council pursuant to this clause shall be applied in meeting the costs incurred by the Council in the acquisition of the said lands and the payment of all compensation in respect thereof. If there should be any surplus it shall be applied by the Council in improvements to the Local Centres.

Commercial Centres.

46. It is intended that the land coloured blue on the Development Guide Map (hereinafter referred to as "Commercial Centres") shall be used for commercial development which may include Shopping Centres, Offices, Service Station Site, Hotel Site. The said lands are not zoned for those purposes by the Scheme.

School Sites.

47. The parcels of land shown on the Scheme Map as School Sites are reserved for that purpose by the Scheme for the Minister for Education, who will be responsible for their acquisition.

Scheme Costs.

48. The following costs are herein referred to as "Scheme Costs":—

- (a) The administrative costs of the Scheme including an amount to reimburse the Council for such overhead and supervision costs as may be incurred in the implementation of the scheme.
- (b) All fees and costs paid or payable to the Council's planning and other consultants.
- (c) The cost of the acquisition of so much of the land necessary for the roads coloured red on the Scheme Map as exceeds the amount of land which would have been necessary had those roads been only one chain in width and the payment of any compensation in respect thereof.
- (d) The cost of the construction of one carriageway including all necessary drainage and earthworks on the roads coloured red on the Scheme Map.
- (e) One-half of the cost of construction and drainage of the roads which abutt a Public Open Space a State school site or a local centre as described in Clause 16 hereof.
- (f) So much of the cost of the construction of a crossing over an open drain as would exceed the cost of the construction of the road if no drain existed.
- (g) The cost of the construction and laying of the main drain lines shown on the Scheme Map and of any other drain lines which the Council considers should be main drains pursuant to Clause 27 and of all necessary earthworks relating thereto.
- (h) Such contribution towards the cost of extending the main sewer into and to serve the Scheme Area as may be required by the Metropolitan Water Supply Sewerage and Drainage Board.
- (i) In the event of a developer providing funds before the Scheme is approved to the extension of any main drain or main sewer to serve and expedite the development of the Scheme Area, provided that the cost of such main services would normally have been a Scheme cost, the Council may reimburse the developer to the extent that it considers to be fair and equitable in the terms of the Scheme and include such sum in the Scheme Costs.

(j) The cost to the Council of fences adjoining public open spaces and not recovered from owners under Clause 44.

(k) The cost of paving walk ways or cycle tracks in the land coloured green on the Scheme Map in cases where the Council considers such paving desirable.

(l) Any costs incurred by the Council in conducting an arbitration.

(m) Any costs or expenses incurred by the Council in the preparation conduct and management of the Scheme which are not reimbursed to the Council by the terms of the Scheme.

Payment of Scheme Costs.

49. Each owner shall prior to the final approval by the Town Planning Board to the subdivision of his land or after having been given not less than three months' notice from the Council whichever shall first happen pay to the Council an amount which bears the same proportion to the total Scheme Costs as the area of the owner's land being subdivided or capable of being subdivided bears to the whole of the land that is privately owned within the Scheme Area. For the purpose of this clause privately owned land means the privately owned land within the Scheme Area excluding road widening drainage reserves parks and recreation areas public open space State School sites and local centres shown on the Scheme Map and excluding the land the subject of development agreements whereby the works the subject of the scheme costs are being carried out by the developer at his cost.

Estimate of Scheme Costs.

50. If any of the items of Scheme Costs have not been paid or ascertained at the time of subdivision of a parcel of land or at the time of the giving of a notice by the Council as aforesaid they may be estimated by the Council. An estimate may be revised from time to time.

Land Owned by Council.

51. All or any of the land now owned or subsequently acquired by the Council within or near the Scheme Area may be used by the Council for any purpose appropriate to the Scheme and if such purpose is one for which an owner is required to make land available or for which land may be acquired by the Council hereunder the Council shall be compensated for the value of the land so used.

Valuations.

52. Where it is necessary to ascertain the value of any land for the purpose of the Scheme the value shall be determined by the Chief Valuer of the State Taxation Department or such other valuer being a member of the Commonwealth Institute of Valuers and shall be approved by the Council. The valuation shall be made on the basis of the fair net expectancy inclusive of subdividers profit from the sale of land in its optimum subdivided form for detached houses.

53. If an owner objects to the value so determined he may give notice of such objection to the Council within twenty-eight days after having been informed of the said value or the revised value. If the valuer does not agree to change the value to a figure acceptable to the owner the value shall be determined by arbitration.

54. If a valuation made by the valuer shall be changed as the result of an objection the valuer may reconsider the values placed on other lands and make such revaluations as he considers just and equitable. The owners affected by such revaluation shall forthwith be notified of any change in value.

55. When it becomes necessary to make a valuation by reason of an application for consent to a subdivision or development the costs of the valuation shall be paid by the person making the application.

Arbitration.

56. Any dispute or difference which by the provisions of the Scheme may be determined by arbitration may be referred to arbitration in accordance with the provisions of the Arbitration

Act, 1895 or any statutory modification thereof for the time being in force.

Moneys Received by Council.

57. No moneys received by the Council pursuant to the provisions of the Scheme shall form part of the general revenue of the Council.

Powers of the Council.

58. In carrying out the provisions of the Scheme the Council shall have the following powers and authorities:—

- (a) To enter and inspect any land within the Scheme Area.
- (b) To make agreements with the owners and occupiers of land within the Scheme Area in respect of any matters affecting the Scheme.
- (c) To make agreements with the Metropolitan Region Planning Authority, the Metropolitan Water Supply, Sewerage and Drainage Board, the State Electricity Commission or any other Government instrumentality concerning any matters relating to the Scheme.
- (d) To enter into agreements with purchasers or prospective purchasers or occupiers or prospective occupiers of land within the Scheme Area.
- (e) If any owner of land within the Scheme Area does not proceed with the subdivision and development of his land in accordance with the terms of the Scheme and his failure to do so in the opinion of the Council will unduly delay or impede the completion of the Scheme or the subdivision and development of the Scheme Area or any part thereof the Council may resume or purchase the land of such owner or any part thereof and proceed with the subdivision and development of such land in accordance with the provisions of the Scheme.
- (f) In the event of the Council exercising its powers under paragraph (e) hereof it shall have all the powers of the owner in the subdivision development and disposal of the land acquired by it. If the land shall have been resumed and the owner has not been paid compensation for the resumption of his land the Council shall before selling the land so subdivided and developed offer the new lots to the owner from whom the land was resumed upon his paying to the Council all costs and expenses consequent upon the operation of the Scheme, the resumption, subdivision and development of the said land, and upon his releasing the Council from all claims for compensation in respect of such resumption. The said offer shall be made in writing and if not accepted within one calendar month of the service thereof the Council may proceed with the sale of the subdivided lots. All moneys received by it from such sale shall be applied by the Council firstly in payment of all costs consequent upon such subdivision and the operation of the Scheme and secondly in payment of all compensation in respect of the resumption of the said land. The balance (if any) of such moneys may be retained by the Council and the Council make good any deficit. An offer may be served by registered post sent to the owner at his address in the Rate Book of the Council and shall be deemed to have been served 48 hours after posting.
- (g) If the offer mentioned in paragraph (f) hereof be not accepted the Council may retain all or any part of the said land but if it does so it shall be responsible to pay all costs of the subdivision of the said land and compensation for its resumption not paid from the proceeds of sale.
- (h) The Council may resume any land within the Scheme Area for Public Open Space or Local Authority purposes or in order to make it available for a particular use

shown in the Scheme Map in cases where the owner thereof will not agree to make the land available for that purpose in accordance with the provisions of the Scheme.

- (i) To dispose of any lot or lots to which it becomes entitled whether under paragraphs (e) or (h) hereof or otherwise upon such terms and conditions as it may think fit and without limiting the generality of the foregoing provisions of this paragraph the Council may sell the lots singly or in groups and subject to or with the benefit of easements or on the condition that buildings of a specified character with specified parking and other facilities shall within a limited period be constructed thereon or that the land and buildings be used for a specified purpose.
- (j) Extend the time within which payments are to be made to the Council and agree to the securing of such payments.
- (k) Establish separate funds for any matters appertaining to the Scheme.
- (l) Make payments on account of any of the matters referred to in Clause 48 hereof.

Administration.

59. Twenty-eight (28) days' written notice is hereby prescribed as the notice to be given pursuant to section 10 of the Town Planning and Development Act 1928. Any expenses incurred by the Council under the said Section may be recovered from the person in default as a simple contract debt in such Court of Jurisdiction as is competent to deal with the amount of the Claim.

60. The Council may at any time exercise the powers conferred by section 13 of the said Act.

61. If pursuant to the provisions of the Scheme approval has been granted by the Council upon conditions no person shall fail to comply with or shall commit a breach of any such conditions.

62. In this Scheme the word "lot" has the meaning given to it by the Town Planning and Development Act 1928 but does not include a lot on a Strata Plan.

Development Underwriting (Willetton) Pty. Ltd.

63. The Council on the 14th day of November, 1972 entered into a Deed with Development Underwriting (Willetton) Pty. Ltd., of 4 Bennett Street, Perth, relating to the development of the portion of the Scheme Area known as Burrendah Estate, and defined on Plan "A" attached to the said Deed. In the event of any conflict between the terms of the Scheme and the said Deed, the terms of the Deed shall prevail.

Claims for Compensation.

64. Claims for compensation by reason of the operation of the Scheme may be made within six months of the Scheme coming into operation.

Adopted by resolution of the Council of the Town of Canning at the Ordinary meeting of the Council held on the Thirteenth day of November, 1972 and the Seal of the Municipality was pursuant to that resolution, hereunto affixed in the presence of:

E. CLARK,
Mayor.

N. I. DAWKINS,
Town Clerk.

This Scheme Text is to be read in conjunction with the approved maps of the Scheme described in Clause 3 of this Scheme and to which formal approval was given by the Hon. Minister for Town Planning on the 18th day of June, 1975.

Recommended—

DAVID CARR,
Chairman of the Town Planning Board.
6th June, 1975.

Approved—

C. RUSHTON,
Minister for Town Planning.
18th June, 1975.

**METROPOLITAN REGION TOWN PLANNING
SCHEME ACT, 1959-1974.**

Metropolitan Region Scheme.

Notice of Amendment.

NOTICE is hereby given pursuant to section 31 of the Metropolitan Region Town Planning Scheme Act that the Minister for Urban Development and Town Planning has given his preliminary approval to an amendment to the Metropolitan Region Scheme relating to the "Mussel Pool" area in the Shire of Swan.

The Amendment provides for the land currently zoned rural to be reserved for parks and recreation.

A copy of map numbered 10/8 depicting the Amendment is available for inspection, free of charge from the 30th day of June, 1975 during normal hours of business when the offices are open to the public at the following places:—

Town Planning Department,
22 St. George's Terrace,
Oakleigh Building,
Perth.
City of Perth,
Council House,
27-29 St. George's Terrace,
Perth.

City of Fremantle,
Civic Administration Hall,
Fremantle.
Shire of Swan,
Administrative Centre,
Great Northern Highway,
Middle Swan.
Midland Town Hall,
Great Northern Highway,
Midland.
State Reference Library,
40 James Street,
Perth.

and please take notice that any person wishing to object to the amendment to the Scheme may do so by lodging an objection in writing on the prescribed form.

Forms of objection are available at the places of exhibition of the Amendment of the Scheme and shall be lodged with the Secretary, Metropolitan Region Planning Authority at 7th Floor, Oakleigh Building, 22 St. George's Terrace, Perth, at any time on or before the 30th day of September, 1975.

H. DAVID,
Secretary,

Metropolitan Region Planning Authority.

PUBLIC WORKS DEPARTMENT

Tenders, closing at Perth at 2.30 p.m. on the dates mentioned hereunder are invited for the following works.

Tenders are to be addressed to "The Hon. Minister for Works, c/o Contract Office, Public Works Department, corner King's Park Road and Havelock Street, West Perth," and are to be endorsed "Tender".

The highest, lowest, or any tender will not necessarily be accepted.

Contract No.	Project	Closing Date	Conditions now Available at
19737	Kununurra Transportable Units for P.W.D.—Single Men's Camp	1/7/75	P.W.D., West Perth P.W.D., Kununurra P.W.D., Derby P.W.D., Port Hedland
19746*	Dental Health Services, Administration Building, Lecture Theatre and Bulk Store, Mt. Henry—Erection	1/7/75	P.W.D., West Perth
19748	Gingin Water Supply—225 m ³ RC Circular Roofed Tank	1/7/75	P.W.D., West Perth
19749	Gosnells High School—Stage One—Electrical Installation	1/7/75	P.W.D., West Perth
19750	Gooseberry Hill Primary School—Electrical Services....	1/7/75	P.W.D., West Perth
19751	Rossmoyne Senior High School—Library Resource Centre—Electrical Installation (nominated sub-contract)	1/7/75	P.W.D., West Perth
19752	Mt. Henry Administration Building and Bulk Store—Dental Health Services—Electrical Installation (nominated sub-contract)	8/7/75	P.W.D., West Perth
19753	Karratha Junior Primary School—6 Classrooms and Administration Building—Electrical Installation (nominated sub-contract)	8/7/75	P.W.D., West Perth P.W.D. (A.D.), Port Hedland Police Station, Karratha
19754	Bunbury High School—Classroom Conversions—Electrical Installation (nominated sub-contract)	1/7/75	P.W.D., West Perth P.W.D. (A.D.), Bunbury
19755	North Parmelia Primary School—Additions 1975—Electrical Services	1/7/75	P.W.D., West Perth
19756	Mirrabooka Senior High School—Library Resource Centre 1975—Electrical Services Installation	1/7/75	P.W.D., West Perth
19757	Meekatharra Community Health Services—Office/Clinic	1/7/75	P.W.D., West Perth Mining Registrar, Meekatharra
19760	P.W.D.—Engineering Research Station, Shenton Park—Partial Erection of Hydraulic Laboratory No. 3	1/7/75	P.W.D., West Perth
19761	Merredin Primary School—Student Toilet Facilities	8/7/75	P.W.D., West Perth P.W.D., Merredin P.W.D., Northam
19762	Eastern Goldfields High School—Stage Three—Supply, Delivery and Installation of Aluminium Windows—Closing at the W.A. State Tender Board, 74 Murray Street, Perth	10/7/75	P.W.D., West Perth P.W.D. (A.D.), Kalgoorlie
19763	Bluff Point Primary School (Geraldton)—4 Classrooms	8/7/75	P.W.D., West Perth P.W.D. (A.D.), Geraldton
19764	Craigie High School—Stage 1—Electrical Installation	8/7/75	P.W.D., West Perth
19765	South Thornlie Primary School—Electrical Installation—Nominated Subcontract	8/7/75	P.W.D., West Perth
19766	Allenswood Primary School (E. Greenwood)—Electrical Installation—Nominated Subcontract	8/7/75	P.W.D., West Perth
19767	Craigie Primary School—6 Classrooms and Resource Centre	1/7/75	P.W.D., West Perth
19768	Dudley Park Primary School—6 Classrooms and Administration	8/7/75	P.W.D., West Perth

PUBLIC WORKS DEPARTMENT—*continued*

Contract No.	Project	Closing Date	Conditions now Available at
19769	Dental Health Services, Mt. Henry—Administration and Bulk Store—Mechanical Services	8/7/75	P.W.D., West Perth
19770†	Girrawheen High School—Stage 3—Additions	1/7/75	P.W.D., West Perth
19771	Forrestfield High School—Stage 2—Aluminium Contract—Closing at the W.A. Government Tender Board, 74 Murray Street, Perth	3/7/75	P.W.D., West Perth
19772	Harvey Primary School—Three Classrooms—Purchase and Removal	8/7/75	P.W.D., West Perth P.W.D. (A.D.), Bunbury
19773	G. & A. W. S. Shackelton Reticulation—225 m ³ R. C. Circular Roofed Tank	15/7/75	P.W.D., West Perth
19774	Forrestfield High School—Stage II—Blocks F and G—Fixed Furniture	8/7/75	P. W. D., West Perth
19775	The Rural & Industries Bank of W.A., Wagin—Alterations, Repairs and Renovations	15/7/75	P.W.D., West Perth P.W.D., Narrogin Clerk of Courts, Wagin
19776	Rossmoyne Senior High School—Resource Centre—Heating Ventilation Service—Extension to Gas Service	15/7/75	P.W.D., West Perth
19777	Rockingham High School—Stage 4—Mechanical Ventilating and Heating	15/7/75	P.W.D., West Perth
19778	Beachlands (Geraldton) Primary School—Library Resource Centre	15/7/75	P.W.D., West Perth P.W.D. (A.D.), Geraldton
19779	Karratha High School—Air Conditioning and Remodelling	15/7/75	P.W.D., West Perth P.W.D. (A.D.), Port Hedland Police Station, Karratha
19780	Bluff Point Primary School—New Classroom Additions—Electrical Installation—Nominated Sub Contract	15/7/75	P.W.D., West Perth
19781	Rockingham Senior High School—Stage 4—Electrical Installation—Nominated Sub Contract	15/7/75	P.W.D., West Perth
19782	Department of Community Welfare—Cue-Kyarra Hostel—New Reinforced Suspended Ceilings	15/7/75	P.W.D., West Perth P.W.D., Port Hedland P.W.D., Geraldton
19783	Karratha High School—Mechanical Engineering Services—Air Conditioning, Mechanical Exhaust and Dust Extract Systems	22/7/75	P.W.D., West Perth P.W.D. Port Hedland
19784	96 Gregory Street Geraldton—Purchase and Removal of Residence	22/7/75	P.W.D. West Perth, P.W.D. (A.D.), Geraldton
19785	South Willetton School—Erection—6 Teaching Areas and Admin. Block	22/7/75	P.W.D., West Perth
19786	Greenwood High School—Stage I—Electrical Installation	22/7/75	P.W.D., West Perth
19787	Winterfold Primary School—Pre-Primary Centre	15/7/75	P.W.D., West Perth
19788	Art Gallery—Conversion of C.I.B. Offices to Administration—Air conditioning	22/7/75	P.W.D., West Perth
19789	W.A. Government Buildings—Annual Planting Contract	22/7/75	P.W.D., West Perth

* Deposit for Documents \$100.

† Deposit on Document \$150.

‡ At W.A. Government Tender Board, 74 Murray Street, Perth.

T. J. LEWIS,
Under Secretary for Works.

ACCEPTANCE OF TENDERS

Contract No.	Project	Contractor	Amount
19674	Allenswood Primary School—Erection 1975	Marcon Constructions P/L	\$ 273 650
19772	Pinjarra Police Station—Connection to Sewerage	Howells & Cull	7 500
19675	Wirrabirra Primary School—Six Classroom Addition and Library	Harmac Engineering & Construction P/L	262 214
19627	Claremont Teachers' College—Library and Resource Centre—Furniture	Inglewood Joinery P/L	84 480
19681	Balga (Technical Education)—Central Equipment Workshop and Store Erection 1975	Anka Constructions (W.A.) Pty. Ltd.	343 654
19671	Community Health Services—Staff Accommodation—Wyndham	Magee Construction	215 750
19715	Gosnells High School—Stage I—Aluminium Windows and Door Frames	Northern Glass & Aluminium Pty. Ltd.	41 200
19669	Port Hedland Department of Community Welfare—Moorgunya Hostel Upgrading, Repairs and Renovations	A. Walters & Sons Pty. Ltd.	291 595

PUBLIC WORKS DEPARTMENT—*continued.*

Contract No	Project	Contractor	Amount
19704	Boulder Working Youths' Hostel—Recreational Facilities 1975	K. J. & J. B. Moloney	22 987
19725	Bunbury High School—Classroom Conversion	Devaugh Building Co.	214 572
19717	Moorgunya Hostel, Port Hedland—Light Weight Concrete Panelling	Unifab (W.A.)	32 952
19705	Carine High School—Stage 4—Electrical Installation	Williams Electrical (Installation) Pty. Ltd.	15 934
19702	Forrestfield High School—Stage 2—Mechanical Engineering Services Mechanical Ventilation—Supply Air, Heating and D. H. Water	Make All Metal Industries Pty. Ltd.	22 756
19707	Wirrabirra Primary School—Additions 1974—Electrical Services Installation	W. & G. Janissen	12 533
19673	Baler Primary School, South Hedland—Additions 1975—Electrical Installation	Geraldton Electrical Co.	44 200
19711	Kelmscott (Connell Avenue) Primary School—Six Classrooms and Covered Assembly	M. & D. Constructions	198 560
19716	Phoenix Primary School—Erection 1975	S. Geha & Co. Pty. Ltd.	454 200
19706	Brookman Primary School—Erection 1975—Electrical Installation	Statewide Holdings P/L	27 630
19661	Eastern Goldfields High School—Erection—Stage 3—Electrical Installation	K. J. Hall & Co. Pty. Ltd.	47 130
19700	Balga Technical School—Central Equipment Workshop and Store Mechanical Engineering Services, Heating, D. H. Water, Dust Extraction and Mechanical Ventilation Services	Gordon W. A. Pty. Ltd.	26 958
19714	Coolgardie Primary School—Improvements	K. J. & J. B. Moloney	59 837
19708	Bassendean Primary School—Upgrading 1974-75—Electrical Installation	GM Electrics Pty. Ltd.	12 234
19684	Geraldton Senior High School—Hall and Gymnasium—Electrical Services	Geraldton Electrical Co.	38 938

PORT HEDLAND PORT AUTHORITY ACT, 1970.

THE Port Hedland Port Authority, acting pursuant to the provisions of the Port Hedland Port Authority Act, 1970 hereby makes the regulations set out in the Schedule hereunder to take effect on and from the 1st July, 1975.

Schedule.

Regulations.

Principal regulations. 1. In these regulations the Port Hedland Port Authority Regulations published in the *Government Gazette* on the 14th June, 1971, and amended from time to time thereafter by notices so published are referred to as the principal regulations.

Second Schedule amended. 2. Part IV of the Second Schedule to the principal regulations is amended—
 (a) by substituting for the expression "\$6.00" in line three, the expression "\$9.00";
 (b) by substituting for the expression "\$6.00" in line five, the expression "\$9.00"; and
 (c) by substituting for the expression "\$12.00" in line six, the expression "\$18.00".

Made pursuant to a resolution of the Port Hedland Port Authority passed at a meeting of the Port Authority held on the 21st day of May, 1975.

The Common Seal of the Port Hedland Port Authority was affixed hereto in the presence of—

J. A. HAYNES,
Chairman.

J. HARDIE,
Member.

J. R. D. SANDISON,
Secretary.

Approved by His Excellency the Lieutenant Governor and Administrator in Executive Council this 18th day of June, 1975.

R. D. DAVIES,
Clerk of the Council.

PORT HEDLAND PORT AUTHORITY ACT, 1970.

THE Port Hedland Port Authority, acting pursuant to the provisions of the Port Hedland Port Authority Act, 1970 hereby makes the regulations set out in the Schedule hereunder to take effect on and from the 1st July, 1975.

Schedule.
Regulations.

- Principal regulations. 1. In these regulations the Port Hedland Port Authority Regulations published in the *Government Gazette* on the 14th June, 1971 and amended from time to time thereafter by notices so published are referred to as the principal regulations.
- Reg. 97 amended. 2. Regulation 97 of the principal regulations is amended by adding after subregulation (2) the following subregulations:—
- (2a) For the purpose of making capital repayments of funds borrowed for the purpose of carrying out improvements to the swinging basin adjacent to the wharf constructed on Lease 3116/3692 issued under the Land Act, 1933, a port improvement rate is hereby levied at the rate specified in subregulation (2b) of this regulation payable by the persons referred to in subregulations (4) and (5) of this regulation which rate shall take effect on and from 1st July, 1975.
- (2b) The port improvement rate levied by subregulation (2a) of this regulation shall be at the rate of one cent per tonne by weight and shall be payable in respect of all goods which are shipped from or through the Port or enter the Port for discharge and are loaded from or discharged on to the wharf referred to in that subregulation.

Passed by a resolution of the Port Hedland Port Authority at a meeting of the Port Authority held on the 18th day of June, 1975.

The Common Seal of the Port Hedland Port Authority was at the time of the above-mentioned resolution affixed in the presence of—

J. A. HAYNES,
Chairman.
O. O'Meara,
Member.
W. A. KOVER,
Member.
J. R. D. SANDISON,
Secretary.

Approved this 25th day of June, 1975.

CHARLES COURT,
Treasurer.

P.V.O. 618/74

Town Planning and Development Act, 1928–1972
Metropolitan Region Town Planning Scheme Act, 1959–1970 ; Public Works Act, 1902–1972

LAND ACQUISITION

Metropolitan Region Town Planning Scheme—Parks and Recreation (Canning River)

NOTICE is hereby given, and it is hereby declared, that the several pieces or parcels of land described in the Schedule hereto—being all in the Canning District, have, in pursuance of the written consent under the Town Planning and Development Act, 1928–1972, given pursuant to the powers contained in the Metropolitan Region Town Planning Scheme Act, 1959–1970 and approval under the Public Works Act, 1902–1972 of His Excellency the Lieutenant Governor and Administrator, acting by and with the advice of the Executive Council, dated the 18th day of June, 1975, been compulsorily taken and set apart for the purposes of the following public work, namely:—Metropolitan Region Town Planning Scheme—Parks and Recreation (Canning River).

And further notice is hereby given that the said pieces or parcels of land so taken and set apart are shown marked off on Plan P.W.D., W.A. 49150, which may be inspected at the Office of the Minister for Works, Perth. The additional information contained in the Schedule after the land descriptions is to define locality only and in no way derogates from the Transfer of Land Act description.

And it is hereby directed that the said lands shall vest in the Metropolitan Region Planning Authority for an estate in fee simple in possession for the public work herein expressed, freed and discharged from all trusts, mortgages, charges, obligations, estates, interests, rights-of-way, or other easements whatsoever.

SCHEDULE

No. on Plan P.W.D., W.A. No. 49150	Owner or Reputed Owner	Description	Area
	Percival John Stokes	Portion of Canning Location 1, being Lots 17 and 18 on Plan 2438 and being the whole of the land contained in Certificate of Title Volume 1058 Folio 716.	1·269 7 ha

Certified correct this 16th day of June, 1975.

C. RUSHTON,
Minister for Town Planning.

J. M. RAMSAY,
Lieutenant Governor and Administrator in Executive Council.

Dated this 18th day of June, 1975.

P.V.O. 341/74

Town Planning and Development Act, 1928-1972
Metropolitan Region Town Planning Scheme Act, 1959-1971 ; Public Works Act, 1902-1972

LAND RESUMPTION

Mitchell Freeway—West Perth

NOTICE is hereby given, and it is hereby declared, that the several pieces or parcels of land described in the Schedule hereto—being all in the Perth Town District have, in pursuance of the written approval and consent of His Excellency the Lieutenant Governor and Administrator, acting by and with the advice of the Executive Council, dated the 18th day of June, 1975, been set apart, taken, or resumed for the purposes of the following public work, namely :—Mitchell Freeway—West Perth.

And further notice is hereby given that the said pieces or parcels of land so set apart, taken, or resumed are marked off and more particularly described on Plan, P.W.D., W.A. 49073, which may be inspected at the Office of the Minister for Works, Perth.

And it is hereby directed that the said lands shall vest in Her Majesty for an estate in fee simple in possession for the public work herein expressed, freed and discharged from all trusts, mortgages, charges, obligations, estates, interests, rights-of-way or other easements whatsoever.

SCHEDULE

No. on Plan P.W.D., W.A. No. 49073	Owner or Reputed Owner	Description	Area
	Agostino Irdi and Giovanni Di Renzo	Portion of Perth Town Lot V148, being Lot 12 on Plan 1112 and being the whole of the land contained in Certificate of Title Volume 486 Folio 2 (as to the interest of Agostino Irdi only)	420 m ²

Certified correct this 16th day of June, 1975.

C. RUSHTON,
Minister for Town Planning.

J. M. RAMSAY,
Lieutenant Governor and Administrator in Executive Council.

Dated this 18th day of June, 1975.

P.W. 268/71
Ex. Co. No. 1712

Public Works Act, 1902-1972

LAND RESUMPTION

Gosnells High School

NOTICE is hereby given, and it is hereby declared, that the several pieces or parcels of land described in the Schedule hereto, being all in the Canning District have, in pursuance of the written approval and consent of His Excellency the Lieutenant Governor and Administrator, acting by and with the advice of the Executive Council, dated the 18th day of June 1975, been set apart, taken, or resumed for the purposes of the following public work, namely:—Gosnells High School.

And further notice is hereby given that the said pieces or parcels of land so set apart, taken, or resumed are marked off and more particularly described on Plan, P.W.D., W.A. 49152, which may be inspected at the Office of the Minister for Works, Perth.

And it is hereby directed that the said lands shall vest in Her Majesty for an estate in fee simple in possession for the public work herein expressed, freed and discharged from all trusts, mortgages, charges, obligations, estates, interests, rights-of-way or other easements whatsoever.

SCHEDULE

No. on Plan P.W.D., W.A. No. 49152	Owner or Reputed Owner	Description	Area
1	Jennings—Mutual Estates Pty. Ltd.	Portion of Canning Location 16 being part of Lot 1233 on Plan 2608 (Sheet 1) and being part of the land contained in Certificate of Title Volume 1394, Folio 596	9 192 m ²
2	Trimview Pty. Ltd.	Portion of Canning Location 16 being Lot 4 on Diagram 30812 and being the whole of the land contained in Certificate of Title Volume 1366, Folio 229	3·505 6 ha
3	Trimview Pty. Ltd.	Portion of Canning Location 16 being Lot 3 on Diagram 30812 and being the whole of the land contained in Certificate of Title Volume 1366, Folio 228	2·023 4 ha
4	Trimview Pty. Ltd.	Portion of Canning Location 16 being part of Lot 1 on Diagram 30812 and being part of the land contained in Certificate of Title Volume 1366, Folio 226	1·081 6 ha

Certified correct this 10th day of June, 1975.

D. H. O'NEIL,
Minister for Works.

J. M. RAMSAY,
Lieutenant Governor and Administrator in Executive Council.

Dated this 18th day of June, 1975.

M.R.D. 227/75

Main Roads Act, 1930-1974 ; Public Works Act, 1902-1972
NOTICE OF INTENTION TO TAKE OR RESUME LAND

THE Minister for Works hereby gives notice, in accordance with the provisions of section 17 (2) of the Public Works Act, 1902-1972, that it is intended to take or resume, under section 17 (1) of that Act, the pieces or parcels of land described in the Schedule hereto, and being all in the Quairading District, for the purpose of the following public work, namely, re-aligning York-Merredin Road, and that the said pieces or parcels of land are marked off on Plan M.R.D., W.A. 7510-12, which may be inspected at the Office of the Commissioner of Main Roads, Waterloo Crescent, East Perth.

SCHEDULE

No.	Owner or Reputed Owner	Occupier or Reputed Occupier	Description	Area (approx.)
1	Betty Lydia Fraser	B. L. Fraser	Portion of Avon Location 21607 (Certificate of Title Volume 156, Folio 57A)	3.65 ha

Dated this 23rd day of June, 1975.

W. J. ALLAN,
Secretary, Main Roads.

METROPOLITAN WATER SUPPLY, SEWERAGE AND DRAINAGE ACT, 1909-1975.

NOTICE is hereby given that the rate books for the year ending 30th June, 1976, of lands in the Metropolitan Water, Sewerage and Drainage Area, liable to be rated under the above mentioned Act, have been made up and are now open to inspection by ratepayers.

Notice is also given that the Metropolitan Water Supply, Sewerage and Drainage Board has ordered the undermentioned rates to be made and levied for the year ending 30th June, 1976, upon all rated lands entered in the said rate books for the said area, that is to say:—

Water Rate:—

- On land not used for residential * purposes—
 Nine cents (9c) in the dollar on the Annual alue. Minimum rate, Two dollars (\$2.00).
- On land used for residential * purposes—
 Five and one quarter cents (5.25c) in the dollar on the Annual Value. Minimum rate, Two dollars (\$2.00).
- On land under special Acts—
 One and seven twentieths cents (1.35c) in the dollar on the Unimproved Capital Value. Minimum rate, Two dollars (\$2.00).

Sewerage Rate:—

- Eleven cents (11c) in the dollar on the Annual Value. Minimum rate, Two dollars (\$2.00). Metropolitan Main Drainage District No. 1.
- Metropolitan Main Drainage Rate—Two cents (2c) in the dollar on the Annual Value. Minimum rate, fifty cents (50c).

A memorandum of each such order has been duly made and signed.

In accordance with By-law 253 of the Metropolitan Water Supply, Sewerage and Drainage Board's By-laws, the said rates are payable in moieties in advance; the first moiety within fourteen days after due service of the account and the second moiety on the 1st day of January, 1976.

Any ratepayer may appeal against any valuation of any land of which he is the owner or occupier included in a rate book, or any amendment thereof.

Notice of appeal must be made on the prescribed form to the Appeal Board within 30 days after receipt by ratepayer of rate notice or amended rate notice.

The ratepayer named in any rate notice or amended rate notice may apply in writing within 14 days after receipt of the rate notice or amended rate notice to the Metropolitan Water Supply, Sewerage and Drainage Board for any question as to whether the land is or is not used for residential * purposes to be referred to the Appeal Board for decision.

* The term "residential" applies to a private dwelling house and includes a home unit or flat.

H. E. J. HEWITT,
General Manager.

(Metropolitan Water Supply, Sewerage and Drainage Board. Cnr. King's Park Road and Havelock Street, West Perth.)

METROPOLITAN WATER SUPPLY, SEWERAGE AND DRAINAGE BOARD.

Metropolitan Water Supply.

Notice of Intention.

M.W.B. 810982/75.

NOTICE is hereby given, pursuant to section 20 of the Metropolitan Water Supply, Sewerage and Drainage Act 1909-1975 of the intention of the Board to undertake the construction and provision of the following works, namely:—

Shire of Serpentine-Jarrahdale.

Proposed Pressure Reducing Valve Installation—Junction of Serpentine and South Dandalup Trunk Mains Hall Road—Serpentine.

Description of Proposed Works:

The construction of a pressure reducing valve installation and ancillary mains. The above works are to be complete with valves and all other necessary apparatus.

The Localities in Which the Proposed Works will be Constructed or Provided:

The proposed installation will be located within the South Western Railway Reserve adjacent to Hall Road and about two hundred and forty metres south of the junction of Summerfield Road and Hall Road.

The above works and localities are shown on Plan M.W.B. 13350.

The Purpose for Which the Proposed Works are to be Constructed or Provided:

To enable more efficient control and operation of the Board's Trunk Main system.

The Times When and Place at Which Plans, Sections and Specifications may be Inspected:

At the office of the Board, corner of King's Park Road and Havelock Street, West Perth, for one month on and after the 27th day of June, 1975 between the hours of 9.00 a.m. and 3.30 p.m.

H. E. J. HEWITT,
General Manager.

NOTE.

Sections 22 and 23 of the Metropolitan Water Supply, Sewerage and Drainage Act, 1909-1972 provide that:—

- (a) Any local authority or person interested may lodge a written objection with the Board against the construction or provision of the proposed works, within one month after the date of publication of the above notice.
- (b) If, after that month has expired, the objections lodged are not sufficient to require approval to be withheld and provided other requirements of the Act have been complied with, the Governor may make an Order, to be notified in the *Gazette*, empowering the Board to undertake the construction of the proposed works.

**METROPOLITAN WATER SUPPLY SEWERAGE, AND
DRAINAGE ACT, 1909-1975.**

Metropolitan Water Supply,
Sewerage, and Drainage Board.
Perth, 20th June, 1975.

THE Metropolitan Water Supply, Sewerage, and Drainage Board, acting under the provisions of the Metropolitan Water Supply, Sewerage, and Drainage Act, 1909-1975, has made the by-laws set forth in the Schedule hereunder to take effect on and from the 1st July, 1975.

H. E. J. HEWITT,
General Manager.

Schedule.

By-laws.

- | | |
|----------------------|---|
| Principal by-laws. | 1. In these by-laws the Metropolitan Water Supply, Sewerage, and Drainage Board By-laws published in the <i>Government Gazette</i> on the 28th January, 1970 and amended from time to time thereafter by notices so published are referred to as the principal by-laws. |
| By-law 262 repealed. | 2. By-law 262 of the principal by-laws and the heading thereto are repealed. |
| By-law 264 amended. | 3. By-law 264 of the principal by-laws is amended by substituting for the passage "8.3 cents per kilolitre" at the end of sub-bylaw (2) the passage "13 cents per kilolitre". |
| By-law 267 amended. | 4. By-law 267 of the principal by-laws is amended—
(a) as to the Schedule and under the column headed "Per kilolitre cents"—
(i) by deleting the expression "8" in item (1) and substituting the expression "11";
(ii) by deleting the expression "8.3" in paragraph (a) of item (2) and substituting the expression "13";
(iii) by deleting the expression "8" in paragraph (b) of item (2) and substituting the expression "12.5";
(iv) by deleting the expression "8" where occurring in both cases in subparagraphs (i) and (ii) of paragraph (c) of item (2) and substituting the expression "12.5" in each case;
(v) by deleting the expression "8.3" in item (3) and substituting the expression "13"; and
(vi) by deleting the expression "8.3" in item (3A) and substituting the expression "13";
and
(b) as to the Note to the Schedule, by deleting the expression "8 cents per kilolitre" where occurring in both cases in line nine and, again, in line thirteen and substituting the expression "11 cents per kilolitre" in each case. |

Passed by resolution of the Metropolitan Water Supply, Sewerage, and Drainage Board at a meeting of the Board held on the 20th day of June, 1975.

The Common Seal of the Metropolitan Water Supply, Sewerage, and Drainage Board was hereunto affixed by order of the Board in the presence of—

[L.S.]

G. SAMUEL,
Chairman.

H. E. J. HEWITT,
General Manager.

**METROPOLITAN WATER SUPPLY, SEWERAGE,
AND DRAINAGE BOARD.**

Metropolitan Water Supply.

Notice of Intention.

M.W.B. 825836/75.

NOTICE is hereby given, pursuant to section 20 of the Metropolitan Water Supply, Sewerage, and Drainage Act, 1909-1975 of the intention of the Board to undertake the construction and provision of the following works, namely:—

City of South Perth-Como—305 mm Feeder Main in Kent Street.

Description of Proposed Works:

The construction of a three hundred and five millimetre water main about nine hundred and eighty metres in length—complete with valves and all other necessary apparatus.

The Localities in Which the Proposed Works will be Constructed or Provided:

Commencing at the junction of Manning Road and Kent Street, and proceeding thence in a northerly direction along Kent Street to the junction of Kent Street and Jackson Road, and terminating thereat.

The above works and localities are shown on Plan M.W.B. 13349.

The Purpose for Which the Proposed Works are to be Constructed or Provided:

To augment the supply of water to Como.

The Times When and Place at Which Plans, Sections and Specifications may be Inspected:

At the office of the Board, corner of King's Park Road and Havelock Street, West Perth, for one month on and after the 27th day of June, 1975 between the hours of 9.00 a.m. and 3.30 p.m.

H. E. J. HEWITT,
General Manager.

NOTE.

Sections 22 and 23 of the Metropolitan Water

Supply, Sewerage and Drainage Act, 1969-1975 provide that:—

- (a) Any local authority or person interested may lodge a written objection with the Board against the construction or provision of the proposed works, within one month after the date of publication of the above notice.
- (b) If, after that month has expired, the objections lodged are not sufficient to require approval to be withheld and provided other requirements of the Act have been complied with, the Governor may make an Order, to be notified in the *Gazette*, empowering the Board to undertake the construction of the proposed works.

METROPOLITAN WATER SUPPLY SEWERAGE AND DRAINAGE BOARD.

Metropolitan Sewerage.

Notice of Intention.

M.W.B. 682154/75.

NOTICE is hereby given, pursuant to section 20 of the Metropolitan Water Supply, Sewerage and Drainage Act 1909-1972 of the intention of the Board to undertake the construction and provision of the following works, namely:—

Midland Sewer District—Reticulation Area 6C Midland.

Description of Proposed Works:

(a) A temporary pump situated within a manhole and a one hundred millimetre diameter rising main, together with all other apparatus connected therewith.

(b) One hundred and fifty millimetre and one hundred millimetre diameter reticulation pipe sewers, together with manholes and all other apparatus connected therewith.

The Purpose for which the Proposed Works are to be Constructed or Provided:

For the disposal of waste water and to connect premises to the main sewer.

The Localities in which the Proposed Works will be Constructed or Provided and the Parts of the Area which are Intended to be Served by the Works:

(a) and (b). These are shown on plan M.W.B. 13274, a copy of which is published herewith.

The Times When and Place at Which the Plans, Sections and Specifications may be Inspected:

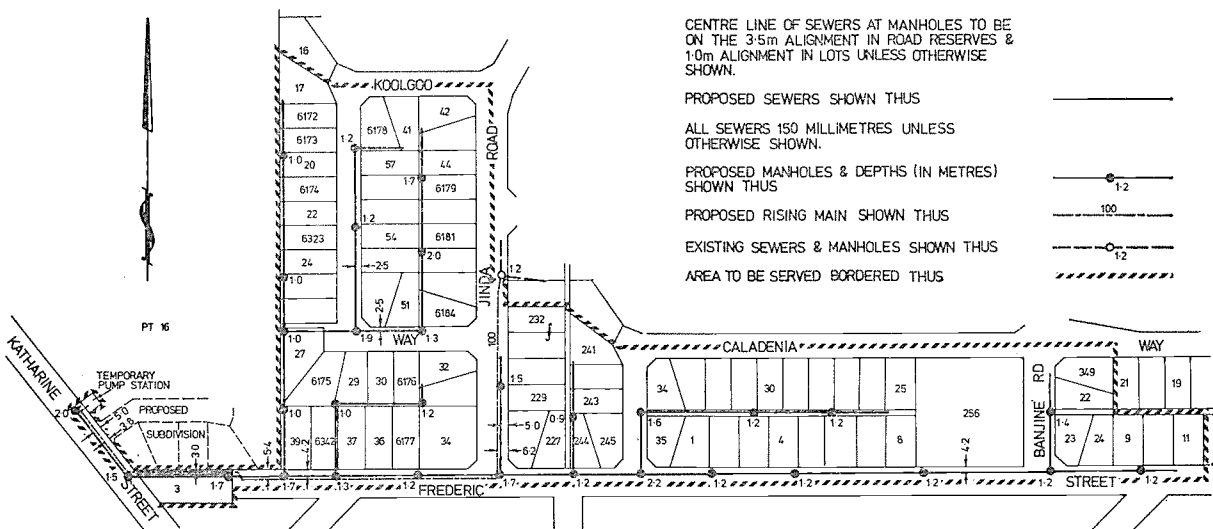
Room 422 fourth floor, at the office of the Board, 2 Havelock Street West Perth, for one month on and after the 27th day of June, 1975 between the hours of 9.00 a.m. and 3.30 p.m.

H. E. J. HEWITT,
General Manager.

NOTE.

Sections 22 and 23 of the Metropolitan Water Supply, Sewerage and Drainage Act, 1909-1972 provide that:—

- (a) Any local authority or person interested may lodge a written objection with the Board against the construction or provision of the proposed works, within one month after the date of publication of the above notice.
- (b) If, after that month has expired, the objections lodged are not sufficient to require approval to be withheld and provided other requirements of the Act have been complied with, the Governor may make an Order, to be notified in the *Gazette*, empowering the Board to undertake the construction of the proposed works.



**METROPOLITAN WATER SUPPLY, SEWERAGE, AND
DRAINAGE ACT, 1909-1975.**

Metropolitan Water Supply, Sewerage, and Drainage Board,
Perth, 20th June, 1975.

THE Metropolitan Water Supply, Sewerage, and Drainage Board, a body corporate established under the Metropolitan Water Supply, Sewerage, and Drainage Act, 1909-1975, acting pursuant to section 146 of that Act, doth hereby make the by-laws set forth in the Schedule hereunder.

H. E. J. HEWITT,
General Manager.

Schedule.

By-Laws.

1. In these by-laws, the Metropolitan Water Supply, Sewerage, and Drainage Act (Appeal Board Members' Remuneration) By-laws, 1964 published in the *Government Gazette* on the 9th December, 1964, and subsequently amended by notices so published, are referred to as the principal by-laws.

2. By-law 4 of the principal by-laws is revoked and the following by-law substituted—

4. The fees payable to each of the members of the Appeal Board, other than the member who is an officer of the Board, are as follows:—

(a) to the chairman, a sitting fee of \$60.00 per day or part of a day if in excess of a half-day, or \$40.00 per half-day or less than a half-day;

(b) to a member, other than the chairman, a sitting fee of \$45.00 per day or part of a day if in excess of a half-day, or \$30.00 per half-day or less than a half-day.

for attendance at meetings of the Appeal Board.

Passed by resolution of the Metropolitan Water Supply, Sewerage, and Drainage Board at a meeting of the said Board held on the 20th day of June, 1975.

The Common Seal of the Metropolitan Water Supply, Sewerage, and Drainage Board was hereunto affixed in the presence of—

[L.S.]

G. SAMUEL,
Chairman.

H. E. J. HEWITT,
General Manager.

SHIRE OF PERENJORI.

**STATEMENT OF RECEIPTS AND PAYMENTS FOR THE
YEAR ENDING 30th JUNE, 1974.**

Municipal Fund.

Receipts.		
		\$
Rates	93 182.45	
Government Grants	69 963.42	
Licenses	36 227.48	
Income from Property	28 857.48	
Health Services	1 048.50	
Water Charges	88.04	
Fines and Penalties	2 640.00	
Cemeteries	100.00	
Vermis	16.80	
Other Fees	483.50	
All other Receipts	74 843.29	
C.A.R. Funds	57 252.00	
	<u>\$367 702.96</u>	

Payments.

	\$
Administration:	
Staff Section	15 474.47
Members Section	1 309.77
Debt Service	60 132.40
Public Works and Services	80 132.26
Parks and Gardens	14 354.42
Buildings Construction	5 325.59
Buildings Maintenance	8 399.63
Water Supplies	144.38
Health Services	7 045.36
Vermis Services	4 540.22
Noxious Weed Control	2 418.42
Bush Fire Control	7 437.73
Cemeteries	302.00
	\$
Public Works Overheads	28 804.84
Transferred to Works	27 740.14
	<u>1 064.70</u>
Plant Machinery and Tools	63 117.32
Operation Costs	33 248.79
Allocated to Works	32 959.14
	<u>289.65</u>

Materials	1 556.99	
Allocated to Works	1 956.72	
		CR. 399.73
Donations and Grants		424.75
All other Services		8 059.75
Traffic Control		5 964.60
All other Expenditure		207.32
Rural Unemployed Scheme		4 208.28
Plant Purchase Reserve Fund		37 000.00
		<u>\$359 250.28</u>

SUMMARY.

Debit Balance as at 1/7/73	\$ 76.64
Receipts as per Statement	367 702.96
	<u>367 626.32</u>
Payments as per Statement	359 250.28
Balance as at 30/6/74	<u>\$8 376.04</u>

BALANCE SHEET AS AT 30th JUNE, 1974.

Assets.		
		\$
Current Assets		8 456.04
Sundry Debtors		7 562.04
Stocks on hand		1 207.29
Non-Current Assets		2 484.44
Reserve Fund Contra		96.89
Deferred Assets		44 891.77
Fixed Assets		544 130.82
Total Assets		<u>\$608 829.29</u>
Liabilities.		
		\$
Current Liabilities		36 913.10
Non-Current Liabilities		525.35
Reserve Fund Contra		96.89
Deferred Liabilities		290 661.54
		<u>\$328 196.88</u>

SUMMARY.

Total Assets	\$	608 829.29
Total Liabilities		328 196.88
Municipal Accumulation Account		\$280 632.41

We hereby certify that the figures and particulars above are correct.

E. J. L. CHAPPEL,
President.

L. H. MILLAR,
Shire Clerk.

I have examined the Books and Accounts of the Shire of Perenjori for the year ending 30th June, 1974. I certify that the Annual Statement mentioned above corresponds with the Books of Account, vouchers and documents submitted for audit are, in my opinion, correct subject to my report.

M. J. BREMAN,
Government Inspector of Municipalities.

SHIRE OF WEST PILBARA ONSLOW.

IT is hereby notified for public information that David Andrew York has been appointed Dog Catcher/Poundkeeper for the Shire of West Pilbara.

D. G. McCUTCHEON,
Shire Clerk.

EAST PILBARA SHIRE COUNCIL.

NOTICE is hereby given that Richard John Hall and Valerie May McCagh have been appointed dog inspectors for the Shire of East Pilbara.

A. J. McCAGH,
Shire Clerk.

ESPERANCE SHIRE COUNCIL.

Dog Catcher.

IT is hereby notified for public information that Mr. Wayne Leslie Mulholland has been appointed dog catcher to the Shire of Esperance effective from 27th June (1975).

18th June, 1975.

E. L. CHOWN,
Shire Clerk.

SHIRE OF MOORA.

IT is hereby notified for general information that Mr. Garry Hill has been appointed ranger/dog catcher for the Shire of Moora.

W. O. BRYDEN,
Shire Clerk.

SHIRE OF BELMONT.

Appointment of Poundkeeper.

NOTICE is hereby given that Mr. Peter Kevin Fyfe, 7 King George Street, Victoria Park, has been appointed as a Poundkeeper to the Shire of Belmont and accordingly is an authorised officer within the meaning of the Local Government Act, 1960-1975 and the Dog Act, 1903-1972.

RALPH H. FARDON,
Shire Clerk/Municipal Manager.

SHIRE OF WANNEROO.

Public Information.

IT is hereby advised that the following appointments of Traffic Inspector to this Council are to be cancelled as from 12 midnight on Monday the 30th of June, 1975. The cancellations are due to Traffic control functions being taken over in this district by the Police Road Traffic Authority, as from the 1st of July, 1975.

Noel Sydney Bennetts.
Alan Neville Darby.
Douglas Arthur Hope.

David Kenneth Pitman Ker.
Peter William Nilsson.
Ronald William Parry.
Kevin Winston Smith.
Terence Michael Trewin.
Allan John Walton.

N. S. BENNETTS,
Shire Clerk.

SHIRE OF NORTHAM.

IT is hereby notified for public information that Leslie George Thomas Hunter has been appointed Traffic Inspector for the Shire of Northam as from June 6, 1975.

The appointment of Robert Walter Foster is cancelled from May 15, 1975.

KEN HIGGS,
Acting Shire Clerk.

LOCAL GOVERNMENT ACT, 1960-1975.

Form No. 2.

Municipality of the Shire of Manjimup.

Notice Requiring Payment of Rates Prior to Sale.

To Maxwell Snell of William Street, Cannington (Faller) the registered proprietor in fee simple of the land hereinafter described and the Commissioner of Taxation a person appearing by the Register Book to have an estate or interest in the land.

Take notice that—

- (1) Default has been made in the payment to the abovementioned municipality of rates imposed in respect of land described at the end of this notice and the default has continued for a period greater than three years.
- (2) The total amount owing to the municipality for rates imposed in respect of the land is forty-five dollars (\$45.00) and the total amount owing to the municipality for other amounts payable in respect of the land is twenty-two dollars (\$22.00) for water rates and six dollars fifty-eight (\$6.58) for Land Tax.
- (3) Payment of these amounts representing rates and land tax is hereby required, and
- (4) In default of payment the land will be offered for sale by public auction after the expiration of 105 days from the date of this publication of this notice at a time appointed by the council of the municipality.

The land in respect to which the rates are owing is Pemberton Lot 199 and being the whole of the land in Certificate of Title Volume 1169 Folio 366.

Dated the 23rd day of June, 1975.

M. DUNN,
Clerk of the Council.

LOCAL GOVERNMENT ACT, 1960-1975.

Shire of Bayswater.

Notice of Intention to Borrow.

Proposed Loan (No. 100) of \$15 000.

PURSUANT to section 610 of the Local Government Act, 1960-1975, the Bayswater Shire Council hereby gives notice that it proposes to borrow money, by the sale of a debenture or debentures, on the following terms and for the following purpose: \$15 000 for a period of 5 years, repayable at the National Bank, King William Street, Bayswater, in 10 equal half-yearly instalments of principal and interest. Purpose: Furnishing Clubrooms —Wotton Reserve.

Specifications and estimate of costs as required by Section 609 are open for inspection at the office of the Council during business hours, for 35 days after publication of this notice.

N.B. The Morley-Windmills Soccer Club Inc. have accepted responsibility for the repayment of the loan, consequently, there will be no levy against ratepayers.

Dated the 20th day of June, 1975.

A. P. HINDS,
President.

A. P. WELLS,
Acting Shire Clerk.

LOCAL GOVERNMENT ACT, 1960-1975.

Shire of Cuballing.

Proposed Loan (No. 34) of \$35 000.

PURSUANT to section 610 of the Local Government Act, 1960-1975, the Council of the Shire of Cuballing hereby gives notice that it proposes to borrow money by sale of Debenture on the following terms and for the following purposes—\$35 000 (Thirty-five thousand dollars) for nine years, payable by eighteen equal half yearly instalments of Principal and Interest—Purpose—Purchase of Medium Heavy Grader.

Plans and Specifications, required by Section 609 of the Act are open for inspection at the office of the Council, Campbell Street, Cuballing, during business hours for 35 days after publication of this notice.

Dated 23rd day of June, 1975.

L. G. GROUT,
President.

F. J. GOULD,
Shire Clerk.

LOCAL GOVERNMENT ACT, 1960-1975.

Shire of Cuballing.

Proposed Loan (No. 35) of \$9 000.

PURSUANT to section 610 of the Local Government Act, 1960-1975, the Council of the Shire of Cuballing hereby gives notice that it proposes to borrow money by sale of Debenture on the following terms and for the following purposes—\$9 000 (Nine thousand dollars) for four years payable by eight equal half yearly instalments of Principal and Interest—Purpose—Purchase of a Diesel Truck.

Plans and Specifications, required by Section 609 of the Act are open for inspection at the office of the Council, Campbell Street, Cuballing, during business hours for 35 days after publication of this notice.

Dated 23rd day of June, 1975.

L. G. GROUT,
President.

F. J. GOULD,
Shire Clerk.

LOCAL GOVERNMENT ACT, 1960-1975.

Shire of Cuballing.

Notice of Intention to Borrow.

Proposed Loan (No. 33) of \$6 000.

PURSUANT to section 610 of the Local Government Act, 1960-1975, the Council of the Shire of Cuballing hereby gives notice that it proposes to borrow money by sale of Debenture on the following terms and for the following purpose—\$6 000 (Six thousand dollars) for fifteen years, payable by thirty equal half yearly instalments of principal and interest. Purpose—C.B. Scheme Works.

Plans and Specifications, required by Section 609 of the Act are open for inspection at the office of the Council, Campbell Street, Cuballing, during business hours for 35 days after publication of this notice.

Dated 23rd day of June, 1975.

L. G. GROUT,
President.

F. J. GOULD,
Shire Clerk.

LOCAL GOVERNMENT ACT, 1960-1975.

Shire of Dalwallinu.

Notice of Intention to Borrow.

Proposed Loan (No. 67) of \$25 000.

PURSUANT to section 610 of the Local Government Act, 1960-1974, the Dalwallinu Shire Council hereby gives notice that it proposes to borrow money by the sale of debentures on the following terms and for the following purpose; \$25 000 for a term of twenty years payable at the Rural and Industries Bank of W.A., Perth, by forty equal half-yearly instalments of principal. Purpose: The purchase and upgrading of the Kalannie Electricity Concession for subsequent re-sale to the State Electricity Commission.

A statement showing the proposed expenditure required by section 609, is open for inspection of ratepayers in the Office of the Council, during office hours, for 35 days after publication of this notice.

Dated this 16th day of June, 1975.

D. E. STANLEY,
President.

R. A. L. BROOMHALL,
Shire Clerk.

LOCAL GOVERNMENT ACT, 1960-1975.

Shire of Gnowangerup.

Notice of Intention to Borrow.

Proposed Loan (No. 188) for \$16 000.

PURSUANT to section 610 of the Local Government Act, 1960-1975 the Gnowangerup Shire Council hereby gives notice that it proposes to borrow by sale of a debenture or debentures on the following terms and for the following purpose: \$16 000 for a period of 15 years repayable at the offices of the Gnowangerup Shire Council, Yougenup Road, Gnowangerup by 30 equal half-yearly instalments of principal and interest. Purpose: The purchase of a new 150 KW generator for the upgrading of the power supply from the Jerramungup power house.

Specifications and estimates of costs as required by section 609 of the Local Government Act are open for inspection at the Office of the Council during ordinary office hours for thirty-five days after the publication of this notice.

Interest and principal of the above loan will be paid by the State Electricity Commission and therefore there will be no charge on Ratepayers for the repayment of the loan.

J. V. McDONALD,
President.

B. J. FITCHER,
Shire Clerk.

LOCAL GOVERNMENT ACT, 1960-1975.

Shire of Mandurah.

Notice of Intention to Borrow.

Proposed Loan (No. 89) of \$200 000.

PURSUANT to section 610 of the Local Government Act the Shire of Mandurah hereby gives notice that it proposes to borrow by the sale of debenture(s) on the following terms and purpose: Loan No. 89—Two hundred thousand dollars (\$200 000) for a term of twenty five years, with

interest at ruling Treasury rates repayable at the office of the Council in 50 half-yearly instalments of principal and interest: Purpose—Continuation of the Mandurah Sewerage Scheme to be undertaken by the Public Works Department, Perth. The State Government will be responsible for principal and interest charges arising.

Plans specifications and estimates of costs thereof and statement as required by section 609 of the Local Government Act to be open for inspection at the Council Offices, Mandurah during office hours for a period of 35 days after publication of the Notice of Intention to Borrow.

K. W. DONOHOE,
Shire Clerk.
H. W. THOMPSON,
President.

LOCAL GOVERNMENT ACT, 1960-1975.

Shire of Merredin.

Notice of Intention to Borrow.

Proposed Loan (No. 153) of \$10 000.

PURSUANT to Section 610 of the Local Government Act, 1960-1975, the Merredin Shire Council hereby gives notice of its intention to borrow money by the sale of a debenture or debentures on the following terms and for the following purposes: Ten thousand dollars (\$10 000) for a period of twenty (20) years repayable at the office of the Commonwealth Savings Bank, Perth in forty (40) half yearly instalments of principal and interest. Purpose: Erection of Veterinary Surgeon's and Doctor's residences.

Specifications, estimates and statement required by Section 609 of the Local Government Act, are available for inspection at the office of the Council for thirty five (35) days after publication of this notice.

K. J. FEINELER,
Shire President.
R. LITTLE,
Shire Clerk.

LOCAL GOVERNMENT ACT, 1960-1975.

Shire of Merredin.

Notice of Intention to Borrow.

Proposed Loan (No. 154) of \$100 000.

PURSUANT to section 610 of the Local Government Act, 1960-1975, the Merredin Shire Council hereby gives notice of its intention to borrow money by the sale of a debenture or debentures on the following terms and for the following purposes: One Hundred Thousand Dollars (\$100 000) for a period of thirty (30) years repayable at the office of the Commonwealth Savings Bank, Perth in sixty (60) half yearly instalments of principal and interest. Purpose: Extension of Sewerage Mains, Merredin Townsite.

Specifications, estimates and statement required by Section 609 of the Local Government Act are available for inspection at the office of the Council for thirty five (35) days after publication of this notice.

The repayments of principal and interest will be met by the Public Works Department.

K. J. FEINELER,
Shire President.
R. LITTLE,
Shire Clerk.

LOCAL GOVERNMENT ACT, 1960-1975.

Shire of Pingelly.

Notice of Intention to Borrow.

Proposed Loan (No. 58) of \$5,000.

PURSUANT to section 610 of the Local Government Act, 1960-1975, the Council of the Shire of Pingelly hereby gives notice of its intention to

borrow money, by the sale of debentures, on the following terms and for the following purposes: \$5 000 for a period of five (5) years at ruling interest rates, repayable at the Bank of New South Wales, Pingelly, in ten (10) equal half-yearly instalments of principal and interest. Purpose: Erection of a further plant shed at the Council Depot and a Lock-up Garage for Council residence at Lot 1, Brown Street, Pingelly.

Specifications and estimates of costs and a statement required by section 609 of the Act are open for inspection at the Office of the Council, during normal business hours, for a period of thirty five (35) days after publication of this notice.

Dated this 25th day of June, 1975.

A. J. EVA,
President.
K. J. TILBROOK,
Shire Clerk.

LOCAL GOVERNMENT ACT, 1960-1975.

Town of Canning.

Lease of Land.

Department of Local Government,
Perth, 18th June, 1975.

L.G. CI-4-4.

IT is hereby notified for public information that His Excellency the Lieutenant Governor and Administrator has directed under the provisions of section 267 (3) of the Local Government Act, 1960-1975, that the Canning Town Council may lease portion of Reserve 27767 to the Corinthian Park Tennis Club for a period of 20 years, without calling public tenders.

R. C. PAUST,
Secretary for Local Government.

LOCAL GOVERNMENT ACT, 1960-1975.

Shire of Albany.

Lease of Land.

Department of Local Government,
Perth, 18th June, 1975.

L.G. AY-4-4.

IT is hereby notified for public information that His Excellency the Lieutenant Governor and Administrator has directed under the provisions of section 267 (3) of the Local Government Act, 1960-1975, that the Albany Shire Council may lease Lots 1 to 23 Reserve 1010 for a period of 10 years by private treaty.

R. C. PAUST,
Secretary for Local Government.

LOCAL GOVERNMENT ACT, 1960-1975.

Shire of Armadale-Kelmscott.

Loans.

Department of Local Government,
Perth, 18th June, 1975.

L.G. AK-3-8.

IT is hereby notified for public information that His Excellency the Lieutenant Governor and Administrator has approved of extensions to the West-field Wastewater Treatment Plant being declared a work and undertaking for which money may be borrowed under the provisions of Part XXVI of the Local Government Act, 1960-1975 by the Armadale-Kelmscott Shire Council.

R. C. PAUST,
Secretary for Local Government.

LOCAL GOVERNMENT ACT, 1960-1975.

Shire of Boyup Brook.

Loans.

Department of Local Government,
Perth, 18th June, 1975.

L.G. BB-3-8.

IT is hereby notified for public information that His Excellency the Lieutenant Governor and Administrator has approved of a financial contribution towards the construction of a Pistol Range and associated buildings on Lot 336 Boyup Brook townsite being declared a work and undertaking for which money may be borrowed under the provisions of Part XXVI of the Local Government Act, 1960-1975 by the Boyup Brook Shire Council.

R. C. PAUST,
Secretary for Local Government.

LOCAL GOVERNMENT ACT, 1960-1975.

Shire of Kondinin.

Loans.

Department of Local Government,
Perth, 18th June, 1975.

L.G. KN-3-8.

IT is hereby notified for public information that His Excellency the Lieutenant Governor and Administrator has approved of the purchase of a 100 KW generating unit and minor upgrading of the Hyden Electricity distribution system being declared a work and undertaking for which money may be borrowed under the provisions of Part XXVI of the Local Government Act, 1960-1975, by the Kondinin Shire Council.

R. C. PAUST,
Secretary for Local Government.

LOCAL GOVERNMENT ACT, 1960-1975.

Shire of Merredin.

Loans.

Department of Local Government,
Perth, 18th June, 1975.

L.G. MD-3-8.

IT is hereby notified for public information that His Excellency the Lieutenant Governor and Administrator has approved of the extension of sewerage works in the Merredin townsite being declared a work and undertaking for which money may be borrowed under the provisions of Part XXVI of the Local Government Act, 1960-1975, by the Merredin Shire Council.

R. C. PAUST,
Secretary for Local Government.

LOCAL GOVERNMENT ACT, 1960-1975.

Shire of Swan.

Loans.

Department of Local Government,
Perth, 18th June, 1975.

L.G. SW-3-8.

IT is hereby notified for public information that His Excellency the Lieutenant Governor and Administrator has approved of water supply headworks necessary for the upgrading of water supply

reticulation within its district being declared a work and undertaking for which money may be borrowed under the provisions of Part XXVI of the Local Government Act, 1960-1975, by the Swan Shire Council.

R. C. PAUST,
Secretary for Local Government.

LOCAL GOVERNMENT ACT, 1960-1975.

Town of Narrogin.

Overdraft.

Department of Local Government,
Perth, 18th June, 1975.

L.G. NG-3-9.

IT is hereby notified for general information that His Excellency the Lieutenant Governor and Administrator has approved, pursuant to the provisions of section 600 of the Local Government Act, 1960-1975 of the Narrogin Town Council obtaining an advance of \$15 000 from a bank by means of a special overdraft for the purchase of Dumberning Agricultural Area Lot 203 for the purpose of providing industrial sites.

R. C. PAUST,
Secretary for Local Government.

LOCAL GOVERNMENT ACT, 1960-1975.

Shire of Chapman Valley.

Overdraft.

Department of Local Government,
Perth, 18th June, 1975.

L.G. CV-3-9.

IT is hereby notified for Public Information that His Excellency the Lieutenant Governor and Administrator has approved, pursuant to the provisions of section 600 of the Local Government Act, 1960-1975 of the Chapman Valley Shire Council obtaining an advance of \$30 000 from a bank by means of a special overdraft for the purpose of the erection of a community centre at Nabawa.

R. C. PAUST,
Secretary for Local Government.

LOCAL GOVERNMENT ACT, 1960-1975.

City of Perth.

Transfer of Land.

Department of Local Government,
Perth, 18th June, 1975.

L.G. P-4-6D.

IT is hereby notified for public information that His Excellency the Lieutenant Governor and Administrator has directed, under the provisions of section 266 of the Local Government Act, 1960-1975, that the Perth City Council may transfer portion of Perth Shire Location Ac being Lot 78 on Plan 10804 and being the whole of the land comprised in Certificate of Title Volume 1389, Folio 158 to the Metropolitan Water Supply, Sewerage and Drainage Board by private treaty.

R. C. PAUST,
Secretary for Local Government.

LOCAL GOVERNMENT ACT, 1960-1975.

Shire of Armadale-Kelmscott.
Transfer of Land.
Department of Local Government,
Perth, 18th June, 1975.

L.G. AK-4-6A.

IT is hereby notified for public information that His Excellency the Lieutenant Governor and Administrator has directed, under the provisions of section 266 of the Local Government Act, 1960-1975, that the Armadale-Kelmscott Shire Council may transfer Lot 2 Connell Avenue being land comprised in Certificate of Title Volume 1124, Folio 685 to the Metropolitan Regional Planning Authority by private treaty.

R. C. PAUST,
Secretary for Local Government.

LOCAL GOVERNMENT ACT, 1960-1975.

Shire of Esperance.
Transfer of Land.
Department of Local Government,
Perth, 18th June, 1975.

L.G. ES-4-6.

IT is hereby notified for public information that His Excellency the Lieutenant Governor and Administrator has directed, under the provisions of section 266 of the Local Government Act, 1960-1975, that the Esperance Shire Council may transfer Lot 465 on Plan 1376 and being land comprised in Certificate of Title Volume 1286, Folio 908 to F.A.T. and A.F. Smithies by private treaty.

R. C. PAUST,
Secretary for Local Government.

LOCAL GOVERNMENT ACT, 1960-1975.

Town of Gosnells.
Sale of Land.
Department of Local Government,
Perth, 18th June, 1975.

L.G. GS-4-6.

IT is hereby notified for public information that His Excellency the Lieutenant Governor and Administrator has directed under the provisions of section 266 of the Local Government Act, 1960-1975, that the Gosnells Town Council may sell portion of Canning Location 16 being Lots 32, 33, 34, 38 to 59 inclusive, the subject of Plan No. 11252 being part of the land contained in Certificates of Title Volume 1074, Folio 703 and Volume 1251, Folio 747, by private treaty.

R. C. PAUST,
Secretary for Local Government.

LOCAL GOVERNMENT ACT, 1960-1975.

Shire of Narembeen.
Sale of Land.
Department of Local Government,
Perth, 18th June, 1975.

L.G. NB-4-6.

IT is hereby notified for public information that His Excellency the Lieutenant Governor and Administrator has directed under the provisions of section 266 of the Local Government Act, 1960-1975, that the Narembeen Shire Council may sell Lot 54 Doreen Street, Narembeen, being land contained in Certificate of Title Volume 1122, Folio 639 to Mr. W. Fagan by private treaty.

R. C. PAUST,
Secretary for Local Government.

LOCAL GOVERNMENT ACT, 1960-1975.

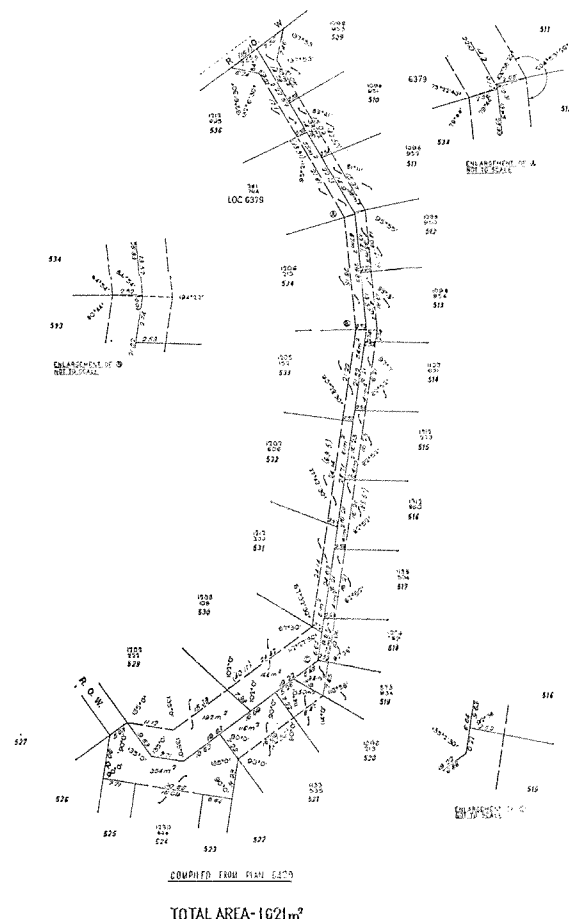
City of Melville.
Closure of Private Street.
Department of Local Government,
Perth, 9th April, 1975.

L.G. ME-4-8.

NOTICE is hereby given in pursuance of the provisions of section 297A of the Local Government Act, 1960-1975, that His Excellency the Lieutenant Governor and Administrator has approved of the closing of a private street in accordance with a resolution passed by the Melville City Council that the private street being portion of Swan Location 61 and being part of the right of way on Plan 5429, Certificate of Title Volume 1018 Folio 843 and the allocation of the land contained therein to adjoining Lots 529 to 536 Kearns Crescent, Lots 509 to 518 Simpson Street, Lots 519 to 524 Willcock Street, and Lots 525 and 526 Riseley Street, as shown on the Schedule hereunder.

R. C. PAUST,
Secretary for Local Government.

Schedule.
Diagram No. 11251.



LOCAL GOVERNMENT ACT, 1960-1975.

Shire of Katanning.
Closure of Private Street.
Department of Local Government,
Perth, 9th April, 1975.

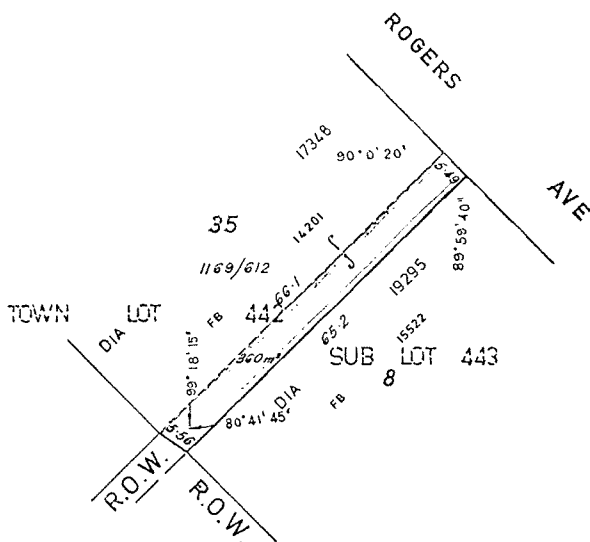
L.G. KA/4/8.

NOTICE is hereby given in pursuance of the provisions of section 297A of the Local Government Act, 1960-1975, that His Excellency the Governor has approved of the closing of a private street in accordance with a resolution passed by the Katanning Shire Council that the private street which is correctly described as being portion of Katanning Town Lot 442 and being portion of the land contained in Certificate of Title Volume 831 Folio 11,

be closed and the land contained therein be allocated to the adjoining Lot 35 Rogers Avenue as shown on the Schedule hereunder.

R. C. PAUST,
Secretary for Local Government.

Schedule.
Diagram No. 48514.



LOCAL GOVERNMENT ACT, 1960-1975.

Shire of Wanneroo.

Closure of Private Street.

Department of Local Government,
Perth, 9th April, 1975.

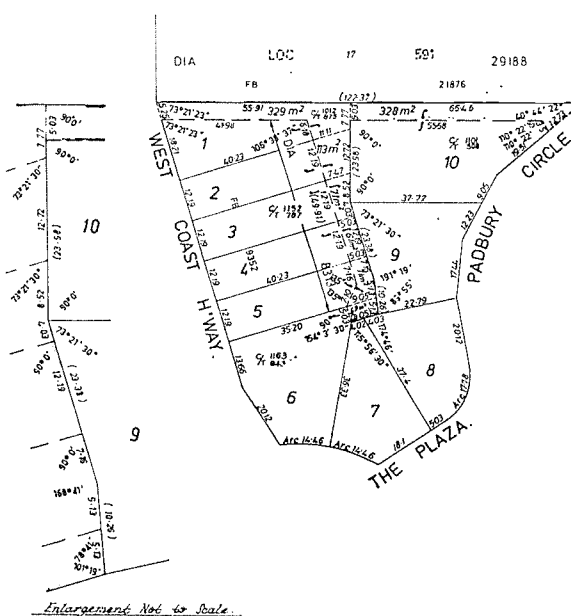
L.G. WN/4/8.

NOTICE is hereby given in pursuance of the provisions of Section 297A of the Local Government

Act, 1960-1975, that His Excellency the Lieutenant Governor and Administrator has approved of the closing of a private street in accordance with a resolution passed by the Wanneroo Shire Council that the private street which is comprised in Certificate of Title Volume 1012 Folio 875 be closed and the land contained therein be allocated to the adjoining Lots 1 to 6 West Coast Highway and Lot 10 Padbury Circle as shown on the Schedule hereunder.

R. C. PAUST,
Secretary for Local Government.

Schedule.
Diagram No. 48516.



LOCAL GOVERNMENT ACT, 1960-1975.

By-law No. 1—Standing Orders—Amendment.

The Municipality of the City of Perth.

L.G. P-7-27.

IN pursuance of the powers conferred upon it by the abovementioned Act and all other powers enabling it, the Council of the abovementioned Municipality hereby records having resolved on the 16th day of December, 1974, to make and submit for confirmation by the Governor the following amendments to By-law No. 1:—

1. That the following new Clause be added after Clause 17 as follows:—
 - 17A. Where a recommendation of a Committee is rejected by the Council the same shall be referred back to that Committee, or such other Committee as the Council thinks fit, for further consideration and report to the Council provided that, following the rejection of such recommendation the Council may, notwithstanding the provisions of Clause 84 hereof, by a two-thirds majority of all the Councillors, suspend the provisions of this clause and in such event the provisions of Clause 16 shall not apply to any motion then moved with respect to the subject matter of the recommendation. For the purposes of this clause where a recommendation is adopted by the Council in an amended form the recommendation shall not be regarded as having been rejected.

2. That Clause 81 be repealed and the following new Clause be substituted therefor:—

81. When a motion or amendment would have the effect of incurring expenditure not provided for in the budget or the Council is not satisfied that it would not have the effect of incurring expenditure in excess of that provided for in the budget the same shall be referred to the Finance Committee for consideration and report to the next Council meeting or such other meeting as the Council may decide. The provisions of this clause shall not apply to a motion or amendment proposed by the Finance Committee.

Dated this 17th day of April, 1975.

The Common Seal of the City of Perth was
hereunto affixed in the presence of—

[L.S.]

E. H. LEE-STEERE,
Lord Mayor.

G. O. EDWARDS,
Town Clerk.

Recommended—

E. C. RUSHTON,
Minister for Local Government.

Approved by His Excellency the Lieutenant Governor and Administrator in Executive Council this 18th day of June, 1975.

R. D. DAVIES,
Clerk of the Council.

LOCAL GOVERNMENT ACT, 1960-1975.

The Municipality of the City of Perth.

By-law No. 7—Amendment.

L.G. P-7-17.

IN pursuance of the powers conferred upon it by the abovementioned Act and of all other powers enabling it the Council of the abovementioned Municipality hereby records having resolved on the 17th day of March, 1975, to make and submit for confirmation by the Governor that By-law No. 7 be amended by deleting Clause 44 thereof and substituting the following:—

	\$
44. Eighteen holes (Saturdays and Sundays and public holidays)	1.50
Nine holes (Saturdays and Sundays and public holidays)	1.00
Eighteen holes (Monday to Friday)	1.20
Nine holes (Monday to Friday)	0.80

Dated this 19th day of March, 1975.

The Common Seal of the City of Perth was
hereunto affixed in the presence of—

[L.S.]

E. H. LEE-STEERE,
Lord Mayor.

G. O. EDWARDS,
Town Clerk.

Recommended—

E. C. RUSHTON,
Minister for Local Government.

Approved by His Excellency the Lieutenant Governor and Administrator in Executive Council this 18th day of June, 1975.

R. D. DAVIES,
Clerk of the Council.

CITY OF PERTH ENDOWMENT LANDS ACT, 1920-1970.

Municipality of the City of Perth.

By-law No. 43—Building on Endowment Lands and
Limekilns Estate.

L.G. P-7-9.

IN pursuance of the powers conferred upon it by the abovementioned Act and all other powers enabling it the Council of the abovementioned Municipality hereby records having resolved on the seventeenth day of March, 1975, to make and submit for confirmation by the Governor the following amendment to By-law No. 43:—

That the description of land in the Fourth Schedule be deleted and the following substituted therefor:—

Lots 10 and 15 Parina Way.
Lots 33 and 38 Dilkara Way.
Lots 6, 45, 54 and 68 Yaltara Road.

Dated this 18th day of March, 1975.

The Common Seal of the City of Perth was
hereunto affixed in the presence of—

[L.S.]

E. H. LEE-STEERE,
Lord Mayor.

G. O. EDWARDS,
Town Clerk.

Recommended—

E. C. RUSHTON,
Minister for Local Government.

Approved by His Excellency the Lieutenant Governor and Administrator
in Executive Council this 18th day of June, 1975.

R. D. DAVIES,
Clerk of the Council.

LOCAL GOVERNMENT ACT, 1960-1975; DOG ACT, 1903-1972.

The Municipality of the City of Stirling.

By-laws Relating to Dog Control.

L.G. ST-7-44.

IN pursuance of the powers conferred upon it by the abovementioned Act and of all other powers enabling it the Council of the abovementioned Municipality hereby records having resolved on the 21st day of January, 1975 to make and submit for confirmation by the Governor the following By-law:—

The By-laws of the City of Stirling published in the *Government Gazette* of the 12th May, 1971 and amended from time to time, are amended in the following manner:—

1. By-law 672 is amended by the omission of the figures "\$5.00" and the substitution of the figures "\$10.00".
2. After By-law 686P, the following new By-laws are inserted:—
 - 686Q. The occupier of premises whereon a dog is kept shall control the dog or dogs kept on the premises in such manner as to prevent it or them from wandering at large.
 - 686R. The owner of a dog shall keep the dog in such a manner as to prevent it from wandering at large.

Dated the 21st day of January, 1975.

The Common Seal of City of Stirling was
hereunto affixed by authority of a resolution of the Council in the presence of—

[L.S.]

R. STONE,
Mayor.

L. A. EASTON,
Town Clerk.

Recommended—

E. C. RUSHTON,
Minister for Local Government.

Approved by His Excellency the Lieutenant Governor and Administrator in
Executive Council the 18th day of June, 1975.

R. D. DAVIES,
Clerk of the Council.

LOCAL GOVERNMENT ACT, 1960-1975; DOG ACT, 1903-1973.

The Municipality of the City of Subiaco By-law No. 18 Relating to Dogs.

L.G. SU-7-9.

IN pursuance of the powers conferred upon it by the abovementioned Act and all other powers enabling it, the Council of the abovementioned Municipality hereby records having resolved on the 29th day of April, 1975 to make and submit for confirmation by the Governor the following amendment to by-law 18 which was published in the *Government Gazette* on the 23rd day of April, 1963, and amended from time to time.

The Schedule.

Fees.

After the words "For the sustenance and maintenance of a dog in a pound" delete the figures "5s"—and the words "five shillings" and substitute "\$1.00"—"one dollar".

Dated this 8th day of May, 1975.

The Common Seal of the Council of the City
of Subiaco was hereunto affixed in the
presence of:—

[L.S.]

EVELYN H. PARKER,
Mayor.
J. F. R. McGEOUGH,
Town Clerk.

Recommended—

E. C. RUSHTON,
Minister for Local Government.

Approved by His Excellency the Lieutenant Governor and Administrator
in Executive Council this 18th day of June, 1975.

R. D. DAVIES,
Clerk of the Council.

LOCAL GOVERNMENT ACT, 1960-1975.

The Municipality of the Town of Kalgoorlie.

By-law Relating to Numbering of Houses and Buildings.

L.G. K-7-23.

IN pursuance of the powers conferred upon it by the abovementioned Act and all other powers enabling it, the Council of the abovementioned Municipality hereby records having resolved on the fourth day of March, 1975, to make and submit for confirmation by the Governor the following by-laws:—

(1) The Council of the Town of Kalgoorlie may number and from time to time re-number all or any houses or buildings within its district.

(2) The Council may adopt a plan or system of numbering of houses and buildings in any road or part thereof within its district and may either place numbers on the said houses or buildings or, by notice in writing, require the owners or occupiers thereof to affix number plates of a specified size on the house or buildings in accordance with the said plan or system of numbering.

(3) If an owner or occupier of a house or building is required by the Council to accept a number different to that already being used the Council will supply free of charge the standard numeral required to effect the alteration.

(4) The number shall be fixed in such a position that they are easily legible from the footpath or front boundary of the property.

(5) The number plates to be fitted in accordance with paragraph 4 of this by-law shall not be less than—

(a) if located within 6 m of the front boundary of the property; 75 mm in height;

(b) if located more than 6 m from the front boundary of the property; 230 mm in height.

(6) If the owner or occupier fails to affix a number plate within one month after being served with a written notice to do so he shall be guilty of an offence.

(7) No person shall remove or deface or in any way damage any number plate affixed in accordance with this by-law.

(8) Any person committing a breach of this by-law shall be liable on conviction to penalty not exceeding \$40.

Dated this 10th day of March, 1975.

The Common Seal of the Town of Kalgoorlie
was affixed hereto in the presence of:—

[L.S.]

H. A. HAMMOND,
Mayor.
D. R. MORRISON,
Town Clerk.

Recommended:—

E. C. RUSHTON,
Minister for Local Government.

Approved by His Excellency the Lieutenant Governor and Administrator in Executive Council this 18th day of June, 1975.

R. D. DAVIES,
Clerk of the Council.

LOCAL GOVERNMENT ACT, 1960-1975.

The Municipality of the Shire of Augusta-Margaret River.
By-laws Relating to Buildings in Specified Areas within
Augusta Townsite.

L.G. AM-7-4.

IN pursuance of the powers conferred upon it by the abovementioned Act, and of all other powers enabling it, the Council of the above Municipality hereby records having resolved on 12th December, 1974, to make and submit to the Governor the following By-law amendment:—

1. Delete the existing Schedule and insert the following Schedule:—

Schedule.

Being all that Land contained within the Townsite of Augusta.

Dated this 24th day of April, 1975.

The Common Seal of the Shire of Augusta-Margaret River was hereunto affixed by authority of a Resolution by Council in the presence of—

[L.S.]

R. C. VANSITTART,
President.
J. D. REIDY-CROFTS,
Shire Clerk.

Recommended—

E. C. RUSHTON,
Minister for Local Government.

Approved by His Excellency the Lieutenant Governor and Administrator in Executive Council this 18th day of June, 1975.

R. D. DAVIES,
Clerk of the Council.

LOCAL GOVERNMENT ACT, 1960-1975.

The Municipality of the Shire of Gingin.
Adoption of Draft Local Government Model By-Laws
(Extractive Industries) No. 9.

L.G. GG-7-9.

IN pursuance of the powers conferred upon it by the abovementioned Act, The Council of the abovementioned Municipality of the Shire of Gingin hereby records having resolved on the 5th day of February, 1975, to adopt the Local Government Model By-Laws (Extractive Industries) No. 9 as published in the

Government Gazette No. 91 of the 8th November, 1962 and amendments as published in *Government Gazettes* No. 14 of the 8th February, 1965 and No. 48 of the 21st June, 1974.

Dated the 8th day of April, 1975.

The Common Seal of the Municipality of the Shire of Gingin was hereto affixed in the presence of:—

[L.S.]

N. T. FEWSTER,
President.

N. WALLACE,
Shire Clerk.

Recommended:—

E. C. RUSHTON,
Minister for Local Government.

Approved by His Excellency the Lieutenant Governor and Administrator in Executive Council this 18th day of June, 1975.

R. D. DAVIES,
Clerk of the Council.

LOCAL GOVERNMENT ACT, 1960-1975.

The Municipality of the Shire of Greenough.

Adoption of Draft Model By-laws (Caravan Parks and Camping Grounds) No. 2.

L.G. GR-7-1.

IN pursuance of the powers conferred upon it by the abovementioned Acts the Council of the abovementioned Municipality hereby records having resolved on the 19th day of July, 1974, to revoke the By-Law relating to Caravan Parks and Camping Grounds published in the *Government Gazette* of 21st September, 1971 and to adopt such of the Draft Model By-Laws published in the *Government Gazette* No. 15 of the 22nd February, 1974 as are here set out:—

Draft Model By-Laws (Caravan Parks and Camping Grounds) No. 2—With the following Alterations:—

1. After the words "municipality of" in the last definition in By-Law 2 add the words "The Shire of Greenough", and
2. Delete sub By-Law (2) of By-Law 9 in its entirety.

The Common Seal of the Municipality of the Shire of Greenough was hereto affixed in the presence of—

[L.S.]

E. V. SEWELL,
President.

K. FOSKEW,
Shire Clerk.

Recommended—

E. C. RUSHTON,
Minister for Local Government.

Approved by His Excellency the Lieutenant Governor and Administrator in Executive Council this 18th day of June, 1975.

R. D. DAVIES,
Clerk of the Council.

LOCAL GOVERNMENT ACT, 1960-1975; HEALTH ACT, 1911-1970; DOG ACT, 1903-1972.

The Municipality of the Shire of Kondinin.

By-Laws Relating to Dogs.

L.G. KN-7-11.

IN pursuance of the powers conferred upon it by the abovementioned Acts and of all other powers enabling it, the Council of the abovementioned Municipality hereby records having resolved on 19th December, 1974 to make and submit for confirmation by the Governor of the following by-laws:—

Interpretation.

1. In these by-laws the term "Council" shall mean the Kondinin Shire Council.
2. All previous by-laws relating to dogs are hereby revoked.

Part I—Impounding of Dogs.

3. The Council may establish a pound or pounds for the impounding of dogs seized pursuant to the provisions of the Dog Act, 1903 (as amended).
4. A dog seized by the Police or by an Officer authorised by the Council may be placed in a pound.
5. Where a dog has been seized or placed in a pound the keeper of the pound or other officer authorised by the Council, shall if the owner or person usually in charge of the dog is known to him, forthwith notify such person that the dog has been impounded.

6. If the owner or person apparently acting on behalf of the owner of a dog seized or impounded shall claim such dog, then, upon payment of the fees specified in the second schedule hereto together with the prescribed license fee relating to that dog, the dog shall be released to such person.

7. The poundkeeper shall be in attendance at the pound for the release of dogs at such times and on such days of the week as shall from time to time be determined by Council.

8. Any person applying for the release of a dog seized or impounded shall prove to the satisfaction of the poundkeeper or other officer authorised by the Council the ownership of the dog and his authority to take delivery of it. The poundkeeper or officer may accept such proof as he considers satisfactory and no person shall have right of action against him or the Council in respect of the delivery of a dog in good faith.

9. If a dog should not be claimed and the said fees paid within 48 hours of its being seized, or if the dog having collar around its neck with a registration label for the current year affixed thereto shall not be claimed and the said fees paid within 48 hours of the service of a notice upon the registered owner, the poundkeeper or other officer authorised by the Council, may sell such dog.

10. Upon the sale of a dog, the proceeds of sale shall be the property of the Council and may be disposed of in such a manner as the Council thinks fit. The owner of a dog pursuant to these by-laws shall have no claim against the Council in respect of the proceeds thereof.

11. If within the times mentioned in by-law 9 hereof or at any time before the destruction of a dog, the dog has not been claimed as aforesaid, and the said fees paid, and if no offer has been received for its purchase the dog may be destroyed.

12. Notwithstanding anything herein contained, but subject to the provisions of section 19 of the Dog Act, 1903 (as amended), any dog seized or impounded may at any time be destroyed upon the authority of the Shire Clerk of the Council if in the opinion of the Shire Clerk the dog is too savage or noisy to be kept or is suffering from an injury, disease or sickness.

13. If the Council shall destroy a dog at the request of its owner whether such dog shall have been seized or impounded or not, the owner shall pay to the Council the fee specified in the second schedule hereto.

14. No person shall—

- (a) unless a poundkeeper or other officer of the Council duly authorised in that regard release or attempt to release a dog from the pound;
- (b) destroy, break into, damage, or in any way interfere with or render not dog-proof any pound;
- (c) destroy, break into damage, or in any way interfere with or render not dog-proof any dog cart, vehicle or container used for the purpose of catching, holding or conveying dogs which have been seized.

Any person who shall commit a breach of this clause, shall upon conviction, be liable to a penalty not exceeding forty dollars (\$40).

15. No person shall obstruct or hinder an employee or the Council or member of the Police Force in the performance of anything authorised by the provisions of the Dog Act, 1903 (as amended) or the regulations made in pursuance of those provisions.

16. The payment of fees in respect of the seizure, care, detention or destruction of a dog shall not relieve the owner of it of liability to a penalty under any of these by-laws.

17. Any person who shall commit a breach of any of by-laws 3-17 (both inclusive) of these by-laws shall upon conviction be liable to a penalty not exceeding ten dollars (\$10), provided that for a breach of clause 14 the penalty shall not exceed forty dollars (\$40).

Part II—Regulation of Dog Kennels.

18. Where the owner or occupier of any premises keeps or permits or suffers to be kept, more than two dogs over age of 3 months on the premises at any one time, the Council may declare such premises to be premises to which the provision of this part of these by-laws apply and on premises so declared, dogs shall be kept in an approved kennel or kennels and registered with the Council as hereinafter provided.

19. These by-laws shall also be applicable in all situations where dogs are kept for breeding purposes and or for reward anywhere within the townsites of Kondinin, Karlgarin and Hyden.

20. The occupier of any premises whereon more than two dogs are kept or permitted or suffered to remain and such premises have been declared by the Council pursuant to the preceding by-laws shall provide a kennel or kennels which shall comply with the following conditions:—

- (a) Each kennel shall have a yard appurtenant thereto.
- (b) Each kennel and each yard and every part thereof shall not be at any less distance than 10 metres from the boundaries of the land in the occupation of the occupier.
- (c) Each kennel and each yard and every part thereof shall not be at any less distance than 25 metres from any road or street to which the premises has its main frontage. In the case of a corner allotment, no part of any kennel or yard shall be at any less distance than 8 metres from the side boundary to which the premises has its secondary frontage.

- (d) Each kennel and each yard and every part thereof shall not be at any less distance than 10 metres from any dwelling, church, school room, hall, factory, dairy or premises where food is manufactured, packed, stored or prepared for human consumption.
 - (e) The walls shall be constructed of concrete, brick, stone, or timber frame lined on both sides with either asbestos or galvanised iron.
 - (f) The roof shall be constructed of an approved impervious material.
 - (g) All external surfaces of a kennel shall be painted with good quality paint and be repainted when directed by an officer of the Council.
 - (h) The lowest internal height shall be at least 2 metres from the floor.
 - (i) Each yard shall be securely fenced and kept securely fenced with a fence not less than 2 metres in height constructed of link mesh or netting, galvanised iron or timber.
 - (j) Gates shall be provided and be fitted with proper catches or means of fastening.
 - (k) The upper surface of the floor of each kennel shall be set at least 10 centimetres above the surface of the surrounding ground and shall be constructed of granolithic cement finished to a smooth surface having a fall of not less than 1 in 100 to a drain which shall be properly laid, ventilated and trapped. All floor washings shall pass through this drain and shall be disposed of in accordance with the health requirements of the Council.
 - (l) At least 2.5 square metres of the floor of any yard adjacent to the kennel floor shall be constructed in the same manner as the floor of the kennel.
 - (m) For each dog kept therein every kennel shall have not less than 2 square metres of floor space and every yard not less than 2.5 square metres.
 - (n) All kennels and yards and all feeding and drinking vessels shall be maintained in a clean condition and cleansed and disinfected when so ordered by an officer of the Council.
 - (o) Reticulated water must be available at the kennel via a properly supported stand pipe and hose cock, for the hosing down of the kennel and the floored yard.
21. The occupier of any premises shall maintain any area of those premises frequented or occupied by a dog or dogs in a clean condition. Refuse, dog faeces and food wastes must be disposed of daily in an approved manner. Odours, fleas, flies and other vermin must be effectively controlled.
22. The occupier of any premises which have been declared by the Council shall not allow, permit or suffer any dog to be at large or roam outside the kennel or yard.
23. An application for approval of the Council, to permit an occupier of any premises where more than two (2) dogs are kept or permitted or suffered to remain, shall be made in the Form No. 1, set out in the first Schedule hereto and shall be submitted with two (2) copies of plan, showing the specifications of the kennels and yards appurtenant thereto, with relationship of the kennels and yards to the boundaries of the lot and all buildings on the land the subject of the application and other land contiguous thereto and other information as Council may require.
24. No kennel shall be erected for the breeding or keeping of dogs unless and until plans, specifications and a location plan showing the proposed site for such kennel and of the yard appurtenant thereto have been approved by the Council.
25. Council may not approve or register a kennel until the occupier of the premises has advertised in a public newspaper his intention to establish a kennel upon the premises and Council has considered any objections raised to the maintenance of the kennel upon the premises.
- Approved kennels shall be registered by the Council on receipt of the fee prescribed in the Schedule and shall be subject to annual review before renewal.
26. On approval of the Council to permit an occupier to keep, permit or suffer to remain more than two dogs, the approved kennel shall be registered by the Council and be subject to an annual registration fee, as set out in the second schedule, falling due on the first day of July in each year.
27. In the event of a person not renewing the kennel registration on the date set out in by-law 26 of these by-laws, or the Council refusing to renew the registration if the kennels are not kept to the standard specified the said kennels shall be demolished to the satisfaction of Council.
28. Subject to the Act the Council may in its absolute discretion grant or refuse a license for the erection and establishment of a dog kennel.
29. The Council may at its discretion resolve to vary the provisions of these by-laws should it consider circumstances justify a variation.
30. Any person who shall commit a breach of by-laws 18 to 29 (both inclusive) of these by-laws, shall upon conviction be liable to a penalty not exceeding one hundred dollars (\$100) and in addition to a daily penalty of \$4.00 per day during the period for which the offence continues.

Part III—General.

31. No person shall permit a dog to wander at large and shall keep such dog chained or under effective control at all times.
32. Except for a dog used for guiding a blind person, the owner of a dog shall prevent that dog from entering or being in any of the following places:—
- (a) A public building.
 - (b) A theatre or picture gardens.
 - (c) A house of worship.
 - (d) A shop or other public business premises.

33. The owner of a dog shall prevent that dog from entering or being in any of the following places unless on a leash held by a person:—

- (a) A sportsground.
- (b) An area set aside for public recreation.
- (c) A carpark.
- (d) A school.
- (e) Any land vested or under control of the Council other than a road.

34. The occupier of any premises where a dog is kept or permitted or suffered to remain, shall not allow such dog, by barking or habits, to be nuisance to any inhabitant in the neighbourhood.

35. Any person who shall commit a breach of any of by-laws 31 to 35 (both inclusive) of these by-laws shall, upon conviction be liable to a penalty not exceeding ten dollars (\$10).

36. Dogs used in the droving, tending or in the management of livestock under the control of the owner, or employee, shall not be deemed to come within the provisions of by-laws 33 (e) of this part or of Part II of these by-laws.

SHIRE OF KONDININ.

First Schedule.

Form No. 1.

Application to Establish and Register a Dog Kennel.

Application No:
The Shire Clerk,
Shire of Kondinin,
Box 7,
Kondinin, W.A. 6367.

Date:

I (Full Name)
of (Address)
hereby make application for consent to the establishment of a Dog Kennel upon the premises described hereunder:—

Lot or Location No.:
Owner: (Name and Address)

Occupier: (Name and Address)
Purpose for which kennel is to be used:
Distance of kennel from dwellings:
Distance of kennel from side boundaries:
Number of dogs to be kept:
Breed of dogs:
Signature of person giving notice:

SHIRE OF KONDININ.

Second Schedule.

Fees.

For the seizure or impounding of a dog—\$5.00.

For the sustenance and maintenance of a dog in a pound—\$1.00 per day or part of a day.

For the destruction of a dog—\$3.00.

Annual Kennel Registration Fee—\$5.00.

Passed by the Kondinin Shire Council at the ordinary meeting of the Council held on the 19th day of December, 1974.

The Common Seal of the Shire of Kondinin
was affixed hereto in the presence of:—

[L.S.]

A. A. SMOKER,
President.

M. J. JONES,
Shire Clerk.

Recommended—

E. C. RUSHTON,
Minister for Local Government.

Approved by His Excellency the Lieutenant Governor and Administrator in Executive Council this 18th day of June, 1975.

R. D. DAVIES,
Clerk of the Council.

LOCAL GOVERNMENT ACT, 1960-1975.

The Municipality of the Shire of Kwinana.

Adoption of Draft Model By-laws relating to (Caravan Parks and Camping Grounds) No. 2.

L.G. KW-7-1.

IN pursuance of the powers conferred upon it by the abovementioned Act, the Council of the abovementioned Municipality hereby records having resolved on the 24th day of September, 1974, to revoke the By-laws Caravan Parks and

Camping Grounds No. 2, published in the *Government Gazette* of the 21st June, 1962 and to adopt such of the Draft Model By-laws published in the *Government Gazette* (No. 15) of the 22nd February, 1974, as are here set out:—

Draft Model By-laws (Caravan Parks and Camping Grounds) No. 2—The whole of the By-laws, with the following alteration—After the words “Municipality of” in line 18 of By-law 2, add the words “Shire of Kwinana”.

Dated the 26th day of September, 1974.

The Common Seal of the Shire of Kwinana was
hereunto affixed in the presence of:—

[L.S.]

F. G. J. BAKER,
President.

L. G. BAKER,
Shire Clerk.

Recommended—

E. C. RUSHTON,
Minister for Local Government.

Approved by His Excellency the Lieutenant Governor and Administrator in Executive Council, this 18th day of June, 1975.

R. D. DAVIES,
Clerk of the Council.

LOCAL GOVERNMENT ACT, 1960-1975.
The Municipality of the Shire of Kwinana.
By-Laws Relating to Long Service Leave.

L.G. KW-7-17.

IN pursuance of the powers conferred upon it by the abovementioned Act and of all other powers enabling it, the Council of the abovementioned Municipality hereby records having resolved on the 29th day of January, 1975, to submit for confirmation of the Governor, the following amendment to its By-Laws relating to Long Service Leave, as published in the *Government Gazette* No. 94 of 4th October, 1968.

Clause 4(a)—Delete the words “paid in the week immediately preceding the taking of Long Service Leave” in line 3 and,

Substitute the words “which the employee would be entitled to if he were carrying out his normal duties.”

The Common Seal of the Shire of Kwinana was
hereunto affixed in the presence of:—

[L.S.]

F. G. J. BAKER,
President.

L. G. BAKER,
Shire Clerk.

Recommended—

E. C. RUSHTON,
Minister for Local Government.

Approved by His Excellency the Lieutenant Governor and Administrator in Executive Council this 18th day of June, 1975.

R. D. DAVIES,
Clerk of the Council.

LOCAL GOVERNMENT ACT, 1960-1975.
The Municipality of the Shire of Plantagenet.
By-Laws relating to Long Service Leave to Employees.

L.G.: PL-7-9.

IN pursuance of the powers conferred upon it by the abovementioned Act and all other powers enabling it, the Council of the abovementioned Municipality hereby records having resolved on the 21st day of February, 1975, to submit for confirmation by the Governor, the following amendment to its By-Laws Relating to Long Service Leave to Employees, as published in *Government Gazette* (No. 95) of the 5th November, 1957.

Delete Clause 4 and insert a new Clause 4 as follows:—

An employee due to take his long service leave shall be paid his salary or wage for the period thereof at the ordinary rate of salary or wage payable in the week immediately preceding the taking of the leave. The Council may, at its discretion, either pay to an employee his wages or

salary during long service leave, or pay to the employee in advance a sum representing the amount of his wage or salary for the period of his long service leave.

Dated this ninth day of April, 1975.

The Common Seal of the Shire of Plantagenet
was hereunto affixed in the presence of—

[L.S.]

W. T. FROST,
President.

T. M. KELLY,
Acting Shire Clerk.

Recommended:—

E. C. RUSHTON,
Minister for Local Government.

Approved by His Excellency the Lieutenant Governor and Administrator in
Executive Council this 18th day of June, 1975.

R. D. DAVIES,
Clerk of the Council.

LOCAL GOVERNMENT ACT, 1960-1975.

The Municipality of the Shire of Roebourne.

Adoption of Draft Model By-laws Relating to Caravan Parks and
Camping Grounds No. 2.

L.G. R-7-1A.

IN pursuance of the powers conferred upon it by the abovementioned Act, the Council of the abovementioned Municipality hereby records having resolved on the 6th day of February, 1975, to revoke the by-laws, Caravan Parks and Camping Grounds No. 2, published in the *Government Gazette* of the 10th June, 1971, and amended in the *Government Gazette* of 23rd December, 1971, 17th November, 1972, and to adopt such of the Draft Model By-laws published in the *Government Gazette* (No. 15) of the 22nd February, 1974, as are here set out:—

Draft Model By-laws (Caravan Parks and Camping Grounds) No. 2:—the whole of the By-laws with the following alterations:—

- (a) After the word "of" being the last word in By-law 2 of Part 1, add the words "Shire of Roebourne".
- (b) In By-law 3 in Part 2 redesignate the paragraph as Sub By-law (1) and add a new Sub By-law as follows:—
 - (2) An owner of a Caravan shall not use it for the accommodation of a greater number of persons over the age of 12 months than that for which permanent sleeping accommodation is provided in the Caravan.
- (c) Delete the word "or" being the last word in By-law 9 (1) (a) of Part 2.
- (d) After the word "purposes" being the last word in By-law 9 (1) (b) of Part 2, add the following:—

"; or

 - (c) With the written approval of the Council, temporarily use other lands, to be specified in such approval, for the parking of caravans where adequate sanitary, ablution and laundry facilities are provided."
- (e) Delete all words and figures after the word "fee" in line six of By-law 12 of Part 3 and insert instead thereof the following:—"which shall be calculated at the rate of \$2.00 for each site for which the Caravan Park is registered."
- (f) Delete the word "and" being the last word in By-law 15 (2) (g) of Part 3.
- (g) After the word "thereto" being the last word in By-law 15 (2) (h) of Part 3, add the following:—

"; and

 - (i) Every parking site shall be provided with anchor blocks approved by the Council and capable of securing any caravan to be parked there so as to withstand winds of 200 km per hour.
 - (j) No caravan shall be permitted to park on a site during the cyclone season, as prescribed by the Council or at any other time decided by the Council, unless the caravan is properly secured to anchor blocks as described in By-law 15 (2) (i).
 - (k) At least one quarter of the area of a caravan park site shall be set aside as permanently grassed open area.

- (1) No land set aside as a caravan park shall provide for more than one hundred and fifty caravan parking sites."

Dated the 6th day of February, 1975.

P. L. J. CARLY,
Commissioner.

F. GOW,
Shire Clerk.

Recommended—

E. C. RUSHTON,
Minister for Local Government.

Approved by His Excellency the Lieutenant Governor and Administrator in Executive Council this 18th day of June, 1975.

R. D. DAVIES,
Clerk of the Council.

LOCAL GOVERNMENT ACT, 1960-1975.

The Municipality of the Shire of Swan.

Adoption of Draft Model By-laws relating to (Caravan Parks and Camping Grounds) No. 2 and (Holiday Accommodation) No. 18.

L.G. SW-7-10; SW-7-1.

IN pursuance of the powers conferred upon it by the above-mentioned Act, the Council of the abovementioned municipality hereby records having resolved on the 10th day of June, 1974 to revoke the By-laws Caravan Parks and Camping Grounds No. 2 and Holiday Cabins and Chalets No. 18 published in the *Government Gazette* (No. 26) of 26th July, 1972 and to adopt without amendments the Draft Model By-laws as published in the *Government Gazette* (No. 15) of 22nd February, 1974, as are here set out:—

Draft Model By-laws (Caravan Parks and Camping Grounds) No. 2—With the following alteration: After the words "municipality of" in the last definition of By-law 2 Add the words "the Shire of Swan".

Draft Model By-laws (Holiday Accommodation) No. 18— With the following alteration: After the words "municipality of" in the first definition of By-law 2 Add the words "the Shire of Swan".

Dated the 24th day of April, 1975.

The Common Seal of The Municipality of the Shire of Swan was Hereto Affixed in the Presence of:—

[L.S.]

L. D. MARSHALL,
President.

T. J. WILLIAMSON,
Shire Clerk.

Recommended—

E. C. RUSHTON,
Minister of Local Government.

Approved by His Excellency the Lieutenant Governor and Administrator in Executive Council, this 18th day of June, 1975.

R. D. DAVIES,
Clerk of the Council.

LOCAL GOVERNMENT ACT, 1960-1975; HEALTH ACT, 1911-1973;

DOG ACT, 1903-1972.

The Municipality of the Shire of Swan.

By-laws relating to Dogs.

L.G. SW-7-12.

IN pursuance of the powers conferred upon it by the above mentioned Act and of all other powers enabling it, the Council of the above mentioned Municipality hereby records having resolved on the 7th day of October, 1974, to make and submit for confirmation by the Governor the following amendments to its By-laws relating to Dogs published in the *Government Gazette* of 31st August, 1973.

1. Delete clause (b) of By-law 19 and substitute the following clause—
(b) Each kennel and each yard and every part thereof shall not be at any less distance than 3 metres from the boundaries of the land or the dwelling house in the occupation of the occupier.
2. Delete clause (c) of By-law 19 and substitute the following clause—
(c) Each kennel and each yard and every part thereof shall not be at any less distance than 25 metres from the frontage of the property.
3. In clause (d) of By-law 19, after the word "factory" in line three insert: "excluding the occupiers dwelling house."
4. In clause (g) of By-law 19, after the word "paint" in line two insert: "where required and directed by Council."
5. Delete By-law 21 completely.
6. Insert after By-law 28 the following By-law:
28 (A) "No person whether the owner or occupier of any premises for which a current kennel license is not issued shall keep or permit or suffer to be kept more than two dogs on the premises at any one time."
7. Delete By-law 34 completely.
8. In Form No. 1 on the Second Schedule, delete 300 yards in line 8 and insert 275 metres.
9. Delete the Fourth Schedule completely.

Dated this 23rd day of May, 1975.

The Common Seal of the Shire of Swan was
Hereunto affixed pursuant to Resolution of
the Council in the Presence of:—

[L.S.]

L. D. MARSHALL,
President.
T. J. WILLIAMSON,
Shire Clerk.

Recommended:—

E. C. RUSHTON,
Minister for Local Government.

Approved by His Excellency the Lieutenant Governor and Administrator in
Executive Council, this 18th day of June, 1975.

R. D. DAVIES,
Clerk of the Council.

LOCAL GOVERNMENT ACT, 1960-1975.

The Municipality of the Shire of Upper Gascoyne.

Adoption of Draft Model By-law relating to Prevention of Damage
to Streets, No. 15.

L.G.: U.G. 7-5.

IN pursuance of the powers conferred upon it by the above mentioned Act the Council of the above mentioned Municipality hereby records having resolved on the 9th day of August, 1974 to revoke the by-laws relating to the Prevention of Damage to Streets published in the *Government Gazette* of 12th March, 1963, and to adopt such of the draft model by-law published in the *Gazette* of the 18th day of February, 1965, as are here set out:—

Draft Model by-law (Prevention of Damage to Streets) No. 15—The whole of the by-law.

The Common Seal of the Municipality was here-
unto affixed on this 11th day of April,
1975 in the presence of:—

[L.S.]

A. E. BAIN,
President.
B. J. LANE,
Shire Clerk.

Recommended:—

E. C. RUSHTON,
Minister for Local Government.

Approved by His Excellency the Lieutenant Governor and Administrator in
Executive Council this 18th day of June, 1975.

R. D. DAVIES,
Clerk of the Council.

CEMETERIES ACT, 1897-1972.
Guildford Public Cemetery By-laws.

L.G. 667/68.

IN pursuance of the powers conferred in that behalf contained in the Cemeteries Act, 1897-1972, the President and Councillors of the Shire of Swan (as Trustees of the Guildford Public Cemetery) hereby order that the by-laws made under the provisions of such Act for the control and management of the Guildford Public Cemetery and published in the *Government Gazette* on the 30th July, 1937, 10th March, 1944, 3rd June, 1949, 18th May, 1951, 9th January, 1953, 25th March, 1955, 17th September, 1964, 5th September, 1968 and 8th February, 1972, be amended by deleting the existing Schedule "A" therefrom and substituting a new Schedule "A" as follows:—

Schedule "A": Scale of Fees and Charges Payable to the Shire of Swan.

1. Grave Digging Charges—	
Sinking new grave or re-opening grave, and filling in—	\$
Ordinary	35.00
Stillbirths	5.00
Double rate on week-ends and public holidays.	
Interment without due notice, extra	5.00
2. Land Fees—	
Exclusive rights for a term of fifty years—	
Where directed by Trustees 2.4 metres × 1.2 metres	30.00
Where selected by Applicant 2.4 metres × 1.2 metres	40.00
3. Monumental Charges—	
Right to erect memorials	5.00
Plus a supercharge on all memorial work erected of 7% of the total cost.	
4. Sundries—	
Undertaker's License—per year or part year ending 30th June	10.00
Minister's Fee	10.00
Memorial Tree and Plaque	10.00
Interment of Ashes	5.00

Passed by the Council of the Shire of Swan at an Ordinary Meeting held on the 13th day of January, 1975.

The Common Seal of the Shire of Swan was hereto affixed this 20th day of May, 1975 pursuant to the resolution passed by Council on the 13th day of January, 1975 in the presence of—

[L.S.]

L. D. MARSHALL,
President.

T. J. WILLIAMSON,
Shire Clerk.

Recommended—

E. C. RUSHTON,
Minister for Local Government.

Approved by His Excellency the Lieutenant Governor and Administrator in Executive Council this 18th day of June, 1975.

R. D. DAVIES,
Clerk of the Council.

CEMETERIES ACT, 1897-1972.
Midland Public Cemetery By-laws.

L.G. 136/54.

IN pursuance of the powers conferred in that behalf contained in the Cemeteries Act, 1897-1972, the President and Councillors of the Shire of Swan (as Trustees of the Midland Public Cemetery) hereby Order that the By-laws made under the provisions of such Act for the control and management of the Midland Public Cemetery and published in the *Government Gazette* on the 1st January, 1904, and amended from time to time, be further amended by deleting the existing Schedule "A" therefrom and substituting a new Schedule "A" as follows:—

Schedule A: Scale of Fees and Charges Payable to the Shire of Swan.

1. Grave Digging Charges—	
Sinking new grave or re-opening grave, and filling in—	\$
Ordinary	35.00
Stillbirths	5.00
Double rate on week-ends and public holidays.	
Interment without due notice, extra	5.00
2. Land Fees—	
Exclusive rights for a term of fifty years—	
Where directed by Trustees 2.4 metres x 1.2 metres	30.00
Where selected by Applicant 2.4 metres x 1.2 metres	40.00
3. Monumental Charges—	
Right to erect memorials	5.00
Plus a supercharge on all memorial work erected of 7% of the total cost.	

4. Sundries—	\$
Undertakers' License—per year or part year ending 30th June	10.00
Minister's Fee	10.00
Memorial Tree and Plaque	10.00
Interment of Ashes	5.00

Passed by the Council of the Shire of Swan at an Ordinary Meeting on the 13th day of January, 1975.

The Common Seal of the Shire of Swan was hereto affixed this 20th day of May, 1975 pursuant to the resolution passed by Council on the 13th day of January, 1975 in the presence of—

[L.S.]

L. D. MARSHALL,
President.
T. J. WILLIAMSON,
Shire Clerk.

Recommended—

E. C. RUSHTON,
Minister for Local Government.

Approved by His Excellency the Lieutenant Governor and Administrator in Executive Council this 18th day of June, 1975.

R. D. DAVIES,
Clerk of the Council.

METRIC CONVERSION ACT, 1972-1973 (Section 6)

NOTICE

LG. 667/68

I, EDGAR CYRIL RUSHTON, being the Minister administering the Cemeteries Act, 1897-1972, in exercise of the powers conferred under Section 6 of the Metric Conversion Act, 1972-1973, with the approval of the Lieutenant Governor and Administrator, do hereby amend the Guildford Public Cemetery By-laws published in the *Government Gazette* on the thirtieth day of July, 1937 and amended from time to time, in the manner set out in the Schedule to this Notice with effect on and from the day that this Notice is published in the *Government Gazette*.

Dated this 9th day of June, 1975.

E. C. RUSHTON,
Minister for Local Government.

SCHEDULE

Provision amended	Amendment
By-law 6	Delete "six feet" in line 1, substitute "1.8 metres".
By-law 6	Delete "four feet six inches" in line 3, substitute "1.35 metres".
By-law 30	Delete "four inches" in line 7, substitute "100 millimetres".

Approved by His Excellency the Lieutenant Governor and Administrator in Executive Council this 18th day of June, 1975.

R. D. DAVIES,
Clerk of the Council.

METRIC CONVERSION ACT, 1972-1973 (Section 6)

NOTICE

LG. 136/54

I, EDGAR CYRIL RUSHTON, being the Minister administering the Cemeteries Act, 1897-1972, in exercise of the powers conferred under Section 6 of the Metric Conversion Act, 1972-1973, with the approval of the Lieutenant Governor and Administrator, do hereby amend the Midland Public Cemetery By-laws published in the *Government Gazette* on the first day of January, 1904, and amended from time to time, in the manner set out in the Schedule to this Notice with effect on and from the day that this Notice is published in the *Government Gazette*.

Dated this 9th day of June, 1975.

E. C. RUSHTON,
Minister for Local Government.

SCHEDULE

Provision amended	Amendment
By-law 7	Delete "six feet" in line 1, substitute "1.8 metres".
By-law 7	Delete "three feet" in lines 2 and 3, substitute "1 metre".
By-law 19	Delete "2 inches" in line 6, substitute "50 millimetres".

Approved by His Excellency the Lieutenant Governor and Administrator in Executive Council this 18th day of June, 1975.

R. D. DAVIES,
Clerk of the Council.

METRIC CONVERSION ACT, 1972-1973

(Section 6)

NOTICE

LG. MW-7-15, MW-7-20

I, EDGAR CYRIL RUSHTON, being the Minister administering the Local Government Act, 1960-1975, in exercise of the powers conferred under Section 6 of the Metric Conversion Act, 1972-1973, with approval of the Lieutenant Governor and Administrator, do hereby amend the By-laws relating to Swimming Pool made by the Council of the Municipality of the Shire of Mullewa published in the *Government Gazette* on the twenty eighth day of May 1969 and amended from time to time, in the manner set out in the Schedule to this Notice with effect on and from the day that this Notice is published in the *Government Gazette*.

Dated this 13th day of June, 1975.

E. C. RUSHTON,
Minister for Local Government.

SCHEDULE

Provision amended	Amendment
By-law 19	Delete "two yards" in line 2, substitute "2 metres".
By-law 20	Delete "two yards" in line 2, substitute "2 metres".

Approved by His Excellency the Lieutenant Governor and Administrator in Executive Council this 18th day of June, 1975.

R. D. DAVIES,
Clerk of the Council.

METRIC CONVERSION ACT, 1972-1973

(Section 6)

NOTICE

LG: 946/53, MW-7-20

I, EDGAR CYRIL RUSHTON, being the Minister administering the Cemeteries Act, 1897-1972, in exercise of the powers conferred under Section 6 of the Metric Conversion Act, 1972-1973, with the approval of the Lieutenant Governor and Administrator, do hereby amend the By-laws Relating to the Management of the Mullewa Public Cemetery—Reserves No. 3334 and 25429—made by the Council of the Municipality of the Shire of Mullewa as Trustees, published in the *Government Gazette* on the twenty-third day of September, 1938 and amended from time to time in the manner set out in the Schedule to this Notice with effect on and from the day that this Notice is published in the *Government Gazette*.

Dated this 13th day of June, 1975.

E. C. RUSHTON,
Minister for Local Government.

SCHEDULE

Provision amended	Amendment
By-law 6	Delete "six feet" in line 1 substitute "1.8 metres".
By-law 6	Delete "four feet six inches" in line 3, substitute "1.35 metres".
By-law 29	Delete "4 in." in line 6, substitute "100 millimetres".

Approved by His Excellency the Lieutenant Governor and Administrator in Executive Council this 18th day of June, 1975.

R. D. DAVIES,
Clerk of the Council.

METRIC CONVERSION ACT, 1972-1973

(Section 6)

NOTICE

LG: NA-7-7

I, EDGAR CYRIL RUSHTON, being the Minister administering the Local Government Act, 1960-1975, in exercise of the powers conferred under Section 6 of the Metric Conversion Act, 1972-1973, with the approval of the Lieutenant Governor and Administrator, do hereby amend the General By-laws made by the Council of the Municipality of the Shire of Nungarin published in the *Government Gazette* of the thirty-first day of March, 1971 in the manner set out in the Schedule to this Notice with effect on and from the day that this Notice is published in the *Government Gazette*.

Dated this 9th day of June, 1975.

E. C. RUSHTON,
Minister for Local Government.

SCHEDULE

Provision amended	Amendment
By-law 61	Amendment "five miles per hour" in line 3, substitute "eight kilometres per hour".
By-law 66	Delete "ten chains" in line 5, substitute "two hundred metres".
By-law 77	Delete "two hundred yards" in line 1 of paragraph (c), substitute "180 metres".

Approved by His Excellency the Lieutenant Governor and Administrator in Executive Council this 18th day of June, 1975.

R. D. DAVIES,
Clerk of the Council.

METRIC CONVERSION ACT, 1972-1973

(Section 6)

NOTICE

LG: 727/53

I, EDGAR CYRIL RUSHTON, being the Minister administering the Cemeteries Act, 1897-1972, in exercise of the powers conferred under Section 6 of the Metric Conversion Act, 1972-1973, with the approval of the Lieutenant Governor and Administrator, do hereby amend the By-laws relating to the Nungarin Public Cemetery—Reserve No. 16037 Lot No. 115, made by the Council of the municipality of the Shire of Nungarin as Trustees of the Nungarin Public Cemetery, published in the *Government Gazette* on the twenty-fifth day of May, 1973, and amended from time to time, in the manner set out in the Schedule to this notice with effect on and from the day that this notice is published in the *Government Gazette*.

Dated this 9th day of June, 1975.

E. C. RUSHTON,
Minister for Local Government.

SCHEDULE

Provision amended	Amendment
By-law 8	Delete "six feet" in line 1, substitute "1.8 metres".
By-law 8	Delete "three feet" in line 2, substitute "1 metre".
Schedule "A"	Delete "6 ft.—per foot" in line 3 of paragraph 2, substitute "1.8 metres —per 0.3 metre".
Schedule "A"	Delete "9 ft. x 5 ft." in line 3 of paragraph 3, substitute "2.75 metres x 1.5 metres".
Schedule "A"	Delete "9 ft. x 10 ft." in line 4 of paragraph 3, substitute "2.75 metres x 3 metres".
Schedule "A"	Delete "9 ft. x 5 ft." in line 6 of paragraph 3, substitute "2.75 metres x 1.5 metres".
Schedule "A"	Delete "9 ft. x 10 ft." in line 7 of paragraph 3, substitute "2.75 metres x 3 metres".

Approved by His Excellency the Lieutenant Governor and Administrator in Executive Council this 18th day of June, 1975.

R. D. DAVIES,
Clerk of the Council.

METRIC CONVERSION ACT, 1972-1973

(Section 6)

NOTICE

LG: NA-7-13

I, EDGAR CYRIL RUSHTON, being the Minister administering the Local Government Act, 1960-1975, in exercise of the powers conferred under Section 6 of the Metric Conversion Act, 1972-1973, with the approval of the Lieutenant Governor and Administrator do hereby amend the By-laws for the Hire, Use and control of the Nungarin Hall made by the Council of the Municipality of the Shire of Nungarin published in the *Government Gazette* on the 16th day of April, 1943 and amended from time to time, in the manner set out in the Schedule to this Notice with effect on and from the day that this Notice is published in the *Government Gazette*.

Dated this 9th day of June, 1975.

E. C. RUSHTON,
Minister for Local Government.

SCHEDULE

Provision amended	Amendment
By-law 20(a)	Delete "30 feet" in line 2, substitute "9 metres".

Approved by His Excellency the Lieutenant Governor and Administrator in Executive Council this 18th day of June, 1975.

R. D. DAVIES,
Clerk of the Council

FACTORIES AND SHOPS ACT, 1963-1975.

Department of Labour and Industry,
Perth, 18th June, 1975.

HIS Excellency the Lieutenant Governor and Administrator in Executive Council acting pursuant to the provisions of section 66 of the Factories and Shops Act, 1963-1975, has been pleased to make the regulations set forth in the Schedule hereunder.

H. A. JONES,
Under Secretary for Labour and Industry.

Schedule.

Regulations.

Principal regulations.

1. In these regulations the Spray Painting Regulations, 1971, published in the *Government Gazette* on the 26th May, 1971, are referred to as the principal regulations.

Reg. 6
amended.

2. Regulation 6 of the principal regulations is amended—
- (a) by adding after the regulation designation "6." the sub-regulation designation "(1)"; and
 - (b) by adding the following subregulations—
 - (2) Where a booth or cubicle is of a type designed to be used fitted with a paint arrestor filter the filter shall for the purposes of subregulation (1) of this regulation be regarded as an internal wall, but the provisions of paragraph (a) of that subregulation do not apply to such a filter.
 - (3) A booth or cubicle that is designed to be used fitted with a paint arrestor filter shall not be used unless it is fitted with a filter made of a non-flammable material approved of by the Chief Inspector.

RURAL RECONSTRUCTION SCHEME ACT, 1971.

Expiry of Protection Order.

PURSUANT to section 23(4) of the above Act, notice is given that the following Protection Order expired on the 18th June, 1975.

Name; Address; Date of Expiry.

F. G. Munday & Sons; Hyden, 18/6/75.

M. G. JOHNSTON,
Administrator.

RURAL RECONSTRUCTION SCHEME ACT, 1971.

THE Rural Reconstruction Authority, pursuant to section 20 (4) of the above Act, has issued the following Protection Order:—

Name; Address; Date of Expiry.

M. E. Doncon; Box 43, Cuballing, W.A. 6311;
22/9/75.

25th June, 1975.

M. G. JOHNSTON,
Administrator.

MARKETING OF LAMB ACT, 1971.

Department of Agriculture,
South Perth, 18th June, 1975.

Agric. 96/72.

HIS Excellency the Lieutenant Governor and Administrator in Executive Council has been pleased

to appoint John Desmond Tighe under section 7 (1) (a) of the Marketing of Lamb Act, 1971 as a member of the Western Australian Lamb Marketing Board for a period of three years from October 24, 1974.

E. N. FITZPATRICK,
Director of Agriculture.

PLANT DISEASES ACT, 1914-1974.

Department of Agriculture,
South Perth, 18th June, 1975.

HIS Excellency the Lieutenant Governor and Administrator in Executive Council, acting pursuant to the provisions of the Plant Diseases Act, 1914-1974, has been pleased to make the regulations set forth in the schedule hereunder.

E. N. FITZPATRICK,
Director of Agriculture.

Schedule.

Regulations.

1. In these regulations the Plant Diseases (Annual Rye Grass) Regulations, 1974, published in the *Government Gazette* on the 22nd November, 1974, are referred to as the principal regulations.

2. Regulation 3 of the principal regulations is revoked and the following regulation substituted—

3. A person shall not bring or send, into any portion of the State specified an item in the Schedule to these regulations, from a portion of the State specified in another item in that Schedule, the seed of annual rye grass (*Lolium rigidum* Gaud.) harvested in a portion of the State specified in item 1, 2, 3, 4, 5, 6, 7, 8 or 9 in that Schedule unless—

- (a) a sample or samples of that seed has been taken by, or forwarded to, the Department of Agriculture; and
- (b) a statement in writing signed by, or purporting to be signed by, the Director of Agriculture, has been issued certifying that the seed contained in the sample or samples has been examined and that the bacterium *Corynebacterium* sp. and the nematode *Anguina lolii* Price were not detected.

3. The Schedule to the principal regulations is revoked and the following schedule substituted—

Schedule.

Item.

Portion of State.

1. That portion within the municipal district of the Shire of Broomehill.
2. That portion within the municipal district of the Shire of Corrigin.
3. That portion within the municipal district of the Shire of Dumbleyung.
4. That portion within the municipal district of the Shire of Gnawangerup.
5. That portion within the municipal district of the Shire of Katanning.

6. That portion within the municipal district of the Shire of Nyabing-Pingrup.
7. That portion within the municipal district of the Shire of Quairading.
8. That portion within the municipal district of the Shire of Tambellup.
9. That portion within the municipal district of the Shire of Wongan Hills.
10. That portion not within any of the municipal districts mentioned in items 1 to 9.

PIG INDUSTRY COMPENSATION ACT, 1942-1972.

Department of Agriculture,
South Perth, 18th June, 1975.

HIS Excellency the Lieutenant Governor and Administrator in Executive Council, acting pursuant to section 21 of the Pig Industry Compensation Act, 1942-1972, has been pleased to make the regulations set out in the Schedule hereto.

E. N. FITZPATRICK,
Director of Agriculture.

Schedule.

Regulations.

- Principal regulations. 1. In these regulations the Pig Industry Compensation Regulations, 1943, published in the *Government Gazette* on the 14th May, 1943 and subsequently amended from time to time thereafter by notices so published are referred to as the principal regulations.
- Reg. 5 subs. 2. The principal regulations are amended by substituting for regulation 5 the following regulation:—
5. The amount of compensation payable in respect of any diseased carcass or portion of a diseased carcass condemned as unfit for human consumption because of disease is, for each kilogram or portion thereof—
- (a) where the weight of the carcass does not exceed 45 kg—100 cents per kg;
 - (b) where the weight of the carcass exceed 45 kg but does not exceed 70 kg—90 cents per kg;
 - (c) where the weight of the carcass exceeds 70 kg—45 cents per kg;
 - (d) where the carcass is a carcass of a boar exceeding 70 kg—15 cents per kg.

STOCK (BRANDS AND MOVEMENT) ACT, 1970-1973.

Department of Agriculture,
South Perth, 18th June, 1975.

HIS Excellency the Lieutenant Governor and Administrator in Executive Council, acting under the provisions of section 62 of the Stock (Brands and Movement) Act, 1970-1973 has been pleased to make the regulations set out in the schedule hereunder.

E. N. FITZPATRICK,
Director of Agriculture.

Schedule.

Regulations.

1. In these regulations the Stock (Brands and Movement) Act Regulations published in the *Government Gazette* on the 30th June, 1972, are referred to as the principal regulations.
2. Regulation 20B of the principal regulations is amended—
 - (a) by substituting for the passage "movement." in line seven of paragraph (b), the passage "movement;"
 - (b) by adding after paragraph (b), the following paragraphs:—
 - (c) where the stock are being moved under the direction of an inspector and are accompanied by a "Permit To Move Stock/Animal Products" in the form of Form 3 in the *Enzootic Diseases Regulations 1970* under the provisions of the *Stock Diseases (Regulations) Act, 1968*;
 - (d) where the stock are being introduced into Western Australia from another State or Territory of the Commonwealth and are accompanied by a valid interstate stock health certificate issued in the State or Territory of origin;
 - (e) where the stock are being exported from Western Australia and are accompanied by a valid stock health certificate in the form required by the State or Territory into which the stock are to be introduced.

3. The principal regulations are amended by substituting for regulation 20D the following regulation:—

20D. The original and each copy of a waybill or permit to move stock shall be signed by the person having custody of the stock at the time of initiating the movement and the person accepting delivery of the stock for transport and the original and first copy shall be signed by the person taking delivery of the stock.

4. Regulation 20E of the principal regulations is amended by adding after subregulation (2) the following subregulation:—

(3) The second copy shall be retained for a period of six months by the owner or proprietor of the stock.

5. The principal regulations are amended by substituting for Form No. 7 in the schedule, the following form:—

Form No. 7.

A.D.

Stock (Brands and Movement) Act, 1970.

(Section 46).

No.

LIVESTOCK WAYBILL.

The undermentioned stock are the property of—

(Full name) of (Postal address)

from (Address of property of origin) and are in transit

and consigned to (Name of consignee)

at (Destination)

Signature Date

(Owner, proprietor or person having
custody of the stock at the time of
initiating the movement).

Number	Description of Stock	Brands	Earmarks	Tailtag No.

I accept delivery of the abovementioned stock for transport. Vehicle registration No.

Signature of Carrier.

I accept delivery of the abovementioned stock.

Signature of Consignee.

Original: to be handed to consignee.

First copy: to be retained by carrier.

Second copy: to be retained by owner or proprietor.

All copies to be retained for 6 months.

Endorsement by Inspector/Police Officer (name, designation, date and time.)

VERMIN ACT, 1918-1973.

Department of Agriculture,
South Perth, 18th June, 1975.

HIS Excellency the Lieutenant Governor and Administrator in Executive Council, acting under the provisions of the Vermin Act, 1918-1973 has been pleased to make the regulations set forth in the Schedule hereunder.

E. N. FITZPATRICK,
Director of Agriculture.

Schedule.

Regulations.

PART I.

Citation. 1. These regulations may be cited as the Vermin (Declared Birds) Regulations, 1975.

Arrange- 2. These regulations are divided into Parts as follows:—

PART I.—Regulations 1-15.

PART II.—Regulations 16-21.

PART III.—Regulation 22.

Commence- 3. (1) Part I and Part III shall come into operation on and
ment. from the date that these regulations are published in the *Government Gazette*.

(2) Part II shall come into operation on and from the 30th August, 1975.

Interpre-
tation.

4. In these regulations, unless the context otherwise requires—
 “category” means one of the categories prescribed by regulation 5;
 “declared bird” or “declared class of birds” means a bird or class of birds that is declared by notice to be a declared bird or a declared class of birds;
 “Form” means a form in Schedule B;
 “import” in relation to the State means to bring or cause to be brought into the State, and, in relation to a district or other portion of the State as defined in a notice, means to bring into or cause to be brought into that district or other portion of the State;
 “keep” includes to own, possess, have in possession or to have on a holding;
 “notice” means a notice given pursuant to regulation 5;
 “Part” means a Part of these regulations;
 “permit” means a permit issued under these regulations;
 “regulation” means one of these regulations;
 “Schedule” means a schedule to these regulations;
 “the Act” means the Vermin Act, 1918-1973.

Notice of
declared
birds.

5. (1) The Protection Board may by notice declare a bird or class of birds that is declared to be vermin pursuant to section 140 of the Act to be a declared bird or a declared class of birds for the purposes of these regulations.

(2) A declaration under subregulation (1) of this regulation may be made so as to apply to the whole of the State or to a district or other portion of the State.

(3) The Protection Board shall in a notice classify declared birds or declared classes of birds as coming within one of the respective categories in relation to the whole State or in relation to a district or other portion of the State to which the notice applies as follows:—

Category 1: Declared birds or declared classes of birds that may be imported and kept if—

(a) a permit; and

(b) a licence under the Fauna Conservation Act, 1950, have been issued to the applicant in respect of that declared bird or declared class of birds.

Category 2: Declared birds or declared classes of birds that have been imported and which may be kept, or kept for the period set out in a notice, but of which species or class no more shall be imported.

Category 3: Declared birds or declared classes of birds that shall not be imported or kept.

(4) A notice—

(a) shall be published in the *Government Gazette*;

(b) is effective, if no other date is specified therein, as from the date of publication;

(c) may be varied or cancelled by a subsequent notice.

Application
for permit.
(Form 1)

6. A person who desires to keep or import a declared bird or declared class of bird shall apply for a permit to the Protection Board by application in the form of Form 1.

Protection
Board may
issue
permit.

7. (1) Subject to this regulation, where a person makes an application pursuant to regulation 6 the Protection Board may issue a permit to keep a declared bird to him if it is satisfied that the enclosure in which he proposes to keep the declared bird is adequate for that purpose.

(2) Where an application is made by a person who did not immediately before the coming into operation of this Part keep a bird specified as a declared bird, the Protection Board may also require to be satisfied as to his fitness to keep a declared bird.

(3) Where an application is made by a person who states in his application that he did immediately before the coming into operation of this Part keep a bird specified as a declared bird in category 2, the Protection Board may also require to be satisfied as to the truth of that statement.

(4) The Protection Board shall not issue a permit in respect of a bird in category 2 unless it is satisfied that the applicant did immediately before the coming into operation of this Part keep a bird specified as a declared bird in category 2.

Form of
permit.
(Form 2)

8. A permit to keep or import a declared bird shall be in the form of Form 2.

Application
for varia-
tion of
permit.
(Form 3)

9. An application for the variation of a permit shall be in the form of Form 3.

Renewal of
permit.
(Form 1)

10. An application for the renewal of a permit shall be in the form of Form 1.

- Fees.** 11. It is a condition of every permit that the person who applies for its issue, renewal or variation shall pay the relevant fee prescribed in Schedule A.
- Refund of fees.** 12. Where the Protection Board refuses to issue a permit to an applicant it shall refund the fees paid in respect of that application.
- Permit limited.** 13. (1) A permit may be limited as to any one or more of the following:—
 (a) the maximum number of declared birds that may be kept or imported under the permit;
 (b) the categories of declared birds that may be kept or imported under the permit;
 (c) the type, genus, species or other class of declared bird that may be kept or imported under the permit.
 (2) A permit may be issued subject to the conditions specified in it.
 (3) A permit is valid only in respect of the person to whom it is issued and is not transferable.
- Duration of permit.** 14. (1) Except where it is sooner revoked by the Protection Board a permit remains in force for a period of twelve months from the date of its issue.
 (2) The Protection Board may revoke a permit—
 (a) if it is satisfied that the enclosure in which a declared bird is kept is not of an adequate standard; or
 (b) if the holder of the permit is convicted of an offence against these regulations.
- Banding of declared birds.** 15. (1) The Protection Board may direct that a declared bird or a declared class of birds shall be banded with a marked band issued or approved by the Protection Board.
 (2) Where a bird that has been banded pursuant to a direction of the Protection Board dies the band shall be returned to the Protection Board.
 (3) A person shall not remove a band from a bird banded pursuant to subregulation (1) of this regulation except for the purpose of returning the band to the Protection Board.

PART II.

- Prohibition on importation of declared birds in category 2 and 3.** 16. A person shall not import a declared bird within category 2 or category 3.
- Prohibition on importation of declared birds in category 1.** 17. A person shall not import a declared bird within category 1 unless he is the holder of a relevant permit.
- Prohibition on unlawfully keeping declared birds.** 18. (1) A person shall not keep a declared bird within category 3.
 (2) A person shall not keep a declared bird within category 1 or category 2 unless he is the holder of a relevant permit.
- Sale or other disposal of declared birds in category 3.** 19. A person shall not sell or dispose of to another person a declared bird within category 3.
- Sale or other disposal of declared birds in category 1 or 2.** 20. A person shall not sell or dispose of to another person a declared bird in category 1 or category 2 unless that other person is the holder of a relevant permit in respect of that declared bird or declared class of birds.
- Terms of permit to be observed.** 21. A person shall not import or keep a declared bird contrary to the provisions of the permit issued to him.

PART III.

- Penalty.** 22. A person who does or attempts to do anything that is forbidden by these regulations or who omits to do anything that he is required to do by these regulations is liable on conviction to a penalty not exceeding two hundred dollars.

Schedule A.

The following fees shall be paid to the Protection Board:

(a) For the issue or renewal of permit—	\$
For a permit for a declared bird or declared class of birds in category 1	2.00
For a permit for a declared bird or declared class of birds in category 2—	
For each bird (up to a maximum of \$20.00)	2.00

(b) For variation of permit—	\$
Within the same category	1.00
From category 1 to category 2	10.00
From category 2 to category 1	1.00

Schedule B.

Vermin Act, 1918-1973.

Vermin (Declared Birds) Regulations, 1975.

Form 1.

Regs. 6 and 10.

APPLICATION FOR PERMIT.

1. I/We
(Full name(s))of
(Address) (Post Code)

hereby apply for a permit to *import/keep the following declared bird or declared class of birds:—

Category 1 (list species) Numbers of each species.

Category 2† (list species) Numbers of each species.

2. I am prepared to satisfy the Protection Board as to my fitness to *import/keep a declared bird or a declared class of birds.

3. I did immediately before the coming into operation of Part I of the Vermin (Declared Birds) Regulations, 1975 keep the following birds in category 2.*

4. I attach a fee of \$.....for a permit.

Signature of Applicant(s).

* Strike out whichever is not applicable.

NOTE: † Importation of this category is not permitted.

Vermin Act, 1918-1973.

Vermin (Declared Birds) Regulations, 1975.

Form 2.

Reg. 8.

PERMIT TO IMPORT OR KEEP DECLARED BIRDS.

This is to certify that.....
(Name(s))of
(Address)

is permitted to keep the following declared birds:—

* Category 1 (list species) Numbers of each species

* Category 2 (list species) Numbers of each species

for a period of.....
subject to provisions of the Vermin Act, 1918, and the Vermin (Declared Birds) Regulations, 1975, and subject to the following conditions—.....
for Agriculture Protection Board.

* Strike out whichever is not applicable.

Vermin Act, 1918-1973.

Vermin (Declared Birds) Regulations, 1975.

Form 3.

Reg. 9.

APPLICATION TO VARY PERMIT.

I/We
(Full name(s))of
(Address) (Post Code)

being the holder(s) of a permit to *import/keep the following declared birds:—

Category 1 (list species) Numbers of each species

Category 2 (list species) Numbers of each species

hereby apply to vary the permit issued to *me/us in the following manner:—
(Set out variations required)

I attach the fee of \$.....for the variation.†

Signature of Applicant(s).

* Strike out whichever is not applicable.

NOTE: † Forward a fee only if you do not already hold a permit for the category of declared bird now being applied for.

EDUCATION ACT, 1928-1974.

Education Department,
Perth, 18th June, 1975.

THE Minister for Education, acting pursuant to the provisions of the Education Act, 1928-1974, has been pleased to make the regulations set out in the Schedule hereto.

J. H. BARTON,
Director General of Education.

Schedule.

Regulations.

1. In these regulations the Education Act Regulations, 1960, as reprinted pursuant to the Reprinting of Regulations Act, 1954 and published in the *Government Gazette* on the 19th March, 1971 and thereafter amended from time to time by notices so published are referred to as the principal regulations.

2. Subregulation (2) of regulation 198 of the principal regulations is amended by substituting for subparagraph (i) of paragraph (c), the following subparagraph—

(i) The student may attend the meeting, call witnesses and address the Board on his own behalf and may have a friend or an adviser present, but the friend or adviser shall not be a legal practitioner or a person employed by a legal practitioner.

EDUCATION ACT, 1928-1974.

Education Department,
Perth, 18th June, 1975.

THE Minister for Education, acting pursuant to the provisions of the Education Act, 1928-1974, has been pleased to make the regulations set out in the Schedule hereto, to take effect on and from the 1st day of July, 1975.

J. H. BARTON,
Director-General of Education.

Schedule.

Regulations.

1. In these regulations the Education Act Regulations, 1960, as reprinted pursuant to the Reprinting of Regulations Act, 1954 and published in the *Government Gazette* on the 19th March, 1971 and thereafter amended from time to time by notices so published are referred to as the principal regulations.

2. Regulation 4 of the principal regulations is amended—

- (a) by deleting the interpretation "headmaster"; and
- (b) by adding after the interpretation "primary school" the following interpretation—
"principal" includes, when applied to schools generally or to primary schools generally, the teacher in charge of a single-teacher school;

3. The provisions of the principal regulations specified in the first column of Schedule 1 to these regulations are amended by substituting for the words or passages in the second column of that Schedule opposite to the specified provision the words or passages, opposite, in the third column.

4. The provisions of the principal regulations specified in Schedule 2 to these regulations are amended by substituting for the word "headmaster" wherever occurring the word "principal".

5. The provisions of the principal regulations specified in the first column of Schedule 3 to these regulations are amended by deleting the words appearing opposite to the specified provision in the second column of that Schedule.

6. The provisions of the principal regulations specified in Schedule 4 to these regulations are amended by substituting for the words "headmaster or headmistress" wherever occurring, the word "principal".

7. The provisions of the principal regulations specified in Schedule 5 to these regulations are amended by substituting for the passage "deputy headmaster, deputy headmistress or first mistress" wherever occurring, the words "deputy principal or principal mistress".

Schedule 1.

Provision Amended; Words or Passage deleted; Words or
Passage Substituted.

Regulation 34 (2) (b), line 3; "headmaster's"; "principal's".

Regulation 38 (2), line 2; "first"; "principal".

Regulation 38 (2), line 4; "first"; "principal".

Regulation 38 (2), line 5; "first" "principal".

Regulation 94 (1), line 4; "headmasters and headmistresses"; "principals".

Regulation 94 (1), line 10; "headmasters and first mistresses"; "principals and principal mistresses".

Regulation 94 (2) (c), lines 1 and 2; "headmaster, headmistress, deputy headmaster, deputy headmistress, or first mistress"; "principal, deputy principal, or principal mistress".

- Regulation 95 (1) (h), lines 1 and 2; "headmasters and headmistresses"; "principals".
- Regulation 97 (1) (c), line 1; "headmistress"; "principal".
- Regulation 97 (1) (c), line 3; "headmistress"; "principal".
- Regulation 97 (1) (d), line 3; "deputy headmaster or first mistress"; "deputy principal or principal mistress".
- Regulation 97 (1) (i), line 1; "deputy headmaster or first mistress"; "deputy principal or principal mistress".
- Regulation 97 (3) (a), lines 6 and 7; "headmasters"; "principals".
- Regulation 97 (3) (b), line 1; "headmaster's"; "principal's".
- Regulation 97 (4) (a), line 1; "headmastership"; "principalship".
- Regulation 97 (4) (c), line 5; "deputy headmaster or first mistress"; "deputy principal or principal mistress".
- Regulation 102DE (2) (c) (ii), line 3; "deputy headmaster or deputy headmistress"; "deputy principal".
- Regulation 102DE (2) (c) (ii), line 6; "deputy headmaster or deputy headmistress"; "deputy principal".
- Regulation 102DE (2) (c) (iii), line 3; "deputy headmaster or deputy headmistress"; "deputy principal".
- Regulation 167 (1) (a) (ii), line 1; "headmistress"; "principal".
- Regulation 167 (1) (b) (i), line 3; "first"; "principal".
- Regulation 167 (1) (b) (ii), line 2; "headmistress"; "principal".
- Regulation 167 (1) (a) (i), lines 2 and 3; "headmaster or headmistress"; "principal or, in the case of a one-teacher school, one teacher-in-charge".
- Regulation 102 DBB (2) (b), line 1; "Headmasters"; "Principals".
- Regulation 102 DBB (2) (c), line 1; "Headmasters"; "Principals".
- Regulation 102 DBB (2) (c), line 9; "headmasters"; "principals".
- Regulation 102 DBB (2) (d), line 3; "headmasters"; "principals".
- Regulation 167 (4) (a), line 2; "deputy headmaster or first mistress"; "deputy principal or principal mistress".
- Regulation 170, line 2, "first"; "principal".
- Regulation 172 (2) (b), line 1; "Headmasters"; "Principals".
- Regulation 185 (1) (f) (d), line 1; "deputy headmaster or first mistress"; "deputy principal or principal mistress".
- Regulation 185, (3) (d), lines 1 and 2; "deputy headmaster and a first mistress"; "deputy principal and a principal mistress".
- Regulation 262 (3), line 1; "headmasters"; "principals".
- Regulation 262D (3), line 2; "headmasters"; "principals".

Schedule 2.

- | | |
|-----------------------------------|--------------------------------------|
| Regulation 5 (1), line 2. | Regulation 44 (1), line 1. |
| Regulation 5 (1), line 4. | Regulation 44 (2), line 1. |
| Regulation 5 (2), line 3. | Regulation 44 (2), line 3. |
| Regulation 5 (3), line 1. | Regulation 45 (1), line 1. |
| Regulation 6 (2), line 6. | Regulation 45 (2), line 2. |
| Regulation 6 (3), line 1. | Regulation 45 (4), line 1. |
| Regulation 7, line 2. | Regulation 45 (4), line 5. |
| Regulation 7, line 3. | Regulation 46, line 1. |
| Regulation 11 (1), lines 2 and 3. | Regulation 47 (1), line 1. |
| Regulation 11 (3), line 1. | Regulation 47 (2), lines 2 and 3. |
| Regulation 11 (4) (b), line 2. | Regulation 47 (3) (a), line 2. |
| Regulation 11 (4) (c), line 1. | Regulation 47 (3) (b), line 2. |
| Regulation 11 (4) (d), line 2. | Regulation 48, line 3. |
| Regulation 11 (7) (b), line 1. | Regulation 49 (2), line 3. |
| Regulation 12, line 2. | Regulation 49 (2), line 4. |
| Regulation 13 (3) (a), line 3. | Regulation 49 (4), lines 2 and 4. |
| Regulation 19 (1), line 1. | Regulation 49 (5), line 2. |
| Regulation 19 (2), line 1. | Regulation 52, line 1. |
| Regulation 19A (1), line 4. | Regulation 54 (2), line 3. |
| Regulation 19A (2), line 1. | Regulation 54 (2a), line 1. |
| Regulation 21, line 1. | Regulation 54 (2a), line 7. |
| Regulation 22 (1), line 4. | Regulation 54 (2b), line 2. |
| Regulation 23, line 4. | Regulation 54 (3), line 1. |
| Regulation 27 (1), line 1. | Regulation 55 (1), line 2. |
| Regulation 29 (2) (a), line 6. | Regulation 57B, line 3. |
| Regulation 29 (2) (b), line 4. | Regulation 58, line 1. |
| Regulation 30, line 1. | Regulation 96 (4), line 3. |
| Regulation 31 (1) (a), line 2. | Regulation 96 (4), line 5. |
| Regulation 31 (1) (a), line 4. | Regulation 97 (1) (b) (iii), line 3. |
| Regulation 31 (1) (c), line 2. | Regulation 97 (1) (j), line 1. |
| Regulation 31 (2) (b), line 1. | Regulation 97 (1) (j), line 3. |
| Regulation 34 (1), line 1. | Regulation 97 (1) (j), line 5. |
| Regulation 34 (2) (b), line 1. | Regulation 97 (1) (j), line 6. |
| Regulation 35, line 1. | Regulation 97 (3) (a), line 1. |
| Regulation 36 (1), line 1. | Regulation 100 (3) (a) (i), line 2. |
| Regulation 38 (1), line 1. | Regulation 100 (3) (a) (ii), line 2. |
| Regulation 38 (2), line 1. | Regulation 100 (3) (b), line 3. |
| Regulation 38 (2), line 2. | Regulation 102A (2) (c), line 4. |
| Regulation 38 (2), line 4. | Regulation 102DAC (1), line 4. |
| Regulation 38 (2), line 5. | Regulation 102DAC (1), line 6. |
| Regulation 39, line 5. | Regulation 117, line 1. |
| Regulation 40 (1), line 1. | Regulation 117, line 2. |
| Regulation 40 (2), line 1. | Regulation 148 (3), line 1. |
| Regulation 42 (3), line 1. | Regulation 150, line 1. |

Regulation 167 (1) (b) (i), line 2.	Regulation 185 (1) (b) (ii), line 1.
Regulation 167 (2), line 1.	Regulation 185 (1) (b) (ii), line 3.
Regulation 167 (3), line 1.	Regulation 185 (1) (e) (i), line 1.
Regulation 167 (4) (b), lines 1 and 2.	Regulation 185 (1) (f) (a), line 1.
Regulation 167 (4) (b), line 4.	Regulation 185 (1) (f) (aa), line 1.
Regulation 167 (4) (b), line 5.	Regulation 185 (2), line 3.
Regulation 167 (4) (b), line 6.	Regulation 197 (c), line 1.
Regulation 167 (4) (c), lines 1 and 2.	Regulation 262D (1), line 1.
Regulation 167 (4) (c), line 4.	Regulation 262D (4), line 1.
Regulation 168 (1) (c), line 1.	Regulation 267 (1) (b), line 1.
Regulation 169 (1), line 1.	Regulation 268 (1), lines 1 and 2.
Regulation 175 (4), line 2.	Regulation 268 (1), line 7.
Regulation 177 (2), line 2.	Regulation 268 (1), line 9.
Regulation 178 (1), line 2.	Regulation 271 (c), line 1.
Regulation 178 (2), line 1.	Regulation 274, line 1.
Regulation 179 (1), line 1.	Regulation 275, line 5.

Schedule 3.

Provision Amended; Words Deleted.

Regulation 56 (1), line 1; "or headmaster".
Regulation 56 (2), line 5; "or headmaster".
Regulation 56 (3), line 3; "or headmaster".
Regulation 56 (4), line 1; "or headmaster".
Regulation 56 (6), line 5; "or headmaster".
Regulation 56 (7), line 3; "or headmaster".
Regulation 56 (8), line 3; "or headmaster".
Regulation 97 (3) (a), lines 5 and 6; "headmaster or".
Regulation 170, lines 1 and 2; "deputy headmaster or".
Regulation 170, line 2; "deputy headmistress".
Regulation 185 (2), line 3; "or headmistress".

Schedule 4.

Regulation 96 (1), line 1.	Regulation 97 (1) (b) (i), line 3.
Regulation 96 (2), lines 3 and 4.	Regulation 97 (1) (b) (ii), line 2.
Regulation 97 (1) (a), lines 2 and 3.	Regulation 167 (1) (a) (i), line 2.
Regulation 97 (1) (a), line 5.	Regulation 167 (4), lines 4 and 5.
Regulation 97 (1) (b) (i), line 1.	

Schedule 5.

Regulation 97 (1) (d), lines 1 and 2.	Regulation 97 (1) (g), lines 10 and 11.
Regulation 97 (1) (d), lines 4 and 5.	Regulation 97 (1) (h), lines 7 and 8.
Regulation 97 (1) (d), lines 6 and 7.	Regulation 97 (1) (i), lines 3 and 4.
Regulation 97 (1) (g), lines 1 and 2.	Regulation 97 (4) (c), lines 1 and 2.
Regulation 97 (1) (g), lines 4 and 5.	

ERRATUM.

EDUCATION ACT, 1928-1974.

THE following correction is made in the *Government Gazette* of 20th June, 1975 (No. 38):—

Page 1991, amendment to determination of

district allowances, line 5—delete the passage "6th May" and substitute the passage "16th May".

J. H. BARTON,
Director-General of Education.

STATE TENDER BOARD OF WESTERN AUSTRALIA

Tenders for Government Supplies

Date of Advertising	Schedule No.	Supplies Required	Date of Closing
1975			1975
May 23	344A/1975	Magnetic Flowmeter and Instrumentation—M.W.B.	July 3
June 13	389A/1975	Buckets (Wringer Type—2 Gallon and 3 Gallon Galvanised) Bins (Rubbish: Household: Military: Wastepaper) and Cans (Watering)—1 Year Period	July 3
June 20	408A/1975	Making and Trimming of Uniforms—Summer and Winter for Police Department	July 3
June 20	410A/1975	Heavy Duty Tandem Drive Graders (18 only)—M.R.D.	July 3
May 30	364A/1975	Sewerage Pumping Machinery—M.W.B.	July 10
May 30	365A/1975	Surge Vessel—M.W.B.	July 10
June 13	390A/1975	1 067 mm Gauge Automatic Sleeper Tamping/Lining Machine—W.A.G.R.	July 10
June 13	395A/1975	Pumping Equipment for Wanneroo Shallow Ground-Water Wells (Submersible Pumps, Electrical Motors, Delivery Columns and Lineshafts, Discharge Heads)—M.W.B.	July 10
June 20	406A/1975	Busway Distribution System—M.W.B.	July 10
June 27	414A/1975	Chrome Steel Battery Shoes and Dies (1 year period)—Mines Department	July 10
June 27	418A/1975	One Medium Voltage Switchboard P.W.D.	July 10
June 27	421A/1975	Room Air Conditioning and Evaporative Cooling Units (1 year period)—P.W.D.	July 10
June 27	423A/1975	X-Ray Equipment (X-Ray Generator, Floor to Ceiling Tubestand, Floating Top Horizontal Bucky Table, X-Ray Tube Units, L.B.C. and H.T. Cables and Tomographic Attachment)—Medical Department	July 10
June 6	378A/1975	Magnetic Flow Meters and Instrumentation—M.W.B.	July 17
June 6	384A/1975	Control and Monitoring Equipment for Kalamunda Hills Watering System—M.W.B.	July 3

STATE TENDER BOARD OF WESTERN AUSTRALIA—continued

Tenders for Government Supplies—continued.

Date of Advertising	Schedule No.	Supplies Required	Date of Closing
1975			1975
June 20	401A/1975	Sewage Pumping Machinery—M.W.B.	July 17
June 20	405A/1975	Anthracite for Wanneroo Ground Water Treatment Plant—M.W.B.	July 17
June 27	415A/1975	Disposable Oxygen Masks (1 year period)—R.P.H.	July 17
June 27	416A/1975	Computer Terminals (Supply, delivery and installation) (1 year period)—Medical Department	July 17
June 27	420A/1975	Lead Acid Batteries (1, 2 or 3 year period)	July 17
June 27	422A/1975	Dustless Chalk (1 year period)—Education Department	July 17
May 30	368A/1975	Automatic Pressurised In-Line Screening Equipment—M.W.B.	July 24
June 27	417A/1975	Electric Sewage Pumping Sets, Vertical Drive, Coupled Type (2 only)—M.W.B.	July 24
June 27	419A/1975	2 Door Aluminium Control Metering Cabinets (12 only)—M.W.B.	July 24
May 30	369A/1975	Fluoride Dosing Equipment—M.W.B.	July 31

For Sale by Tender

Date of Advertising	Schedule No.	For Sale	Date of Closing
1975			1975
June 13	388A/1975	V.J. Dodge Utility (PW 2174) at Kununurra	July 3
June 20	402A/1975	1971 Holden Station Sedan (UQK 341) at East Perth	July 3
June 20	404A/1975	Tape Recorders; Radio Equipment; Metal Cabinets and Tables; Refrigerators (Electric and Kero); Generators; X-Ray Table Tilting; Gas Hot Water Systems; Electric Toaster; Wood Stoves, Electric Oven and Miscellaneous Equipment at Royal Street, East Perth	July 3
June 20	407A/1975	1969 Landrover Utility (MRD 1539) at East Perth	July 3
June 20	409A/1975	1971 Holden Sedan (UQH 210) and 1970 Dodge Table Top Truck (UQI 963) at East Perth	July 3
June 20	396A/1975	1973 Holden Sedan (MRD 600) at Kununurra	July 10
June 20	397A/1975	1974 Holden Utility (MRD 725) at Derby	July 10
June 20	398A/1975	Bedford 5 Ton Tip Truck (PW 1688) at Karratha	July 10
June 20	399A/1975	1974 Holden Utility (MRD 727) at Kununurra	July 10
June 20	400A/1975	HG Holden Station Sedan (UQJ 470) at Karratha	July 10
June 20	403A/1975	Landrovers (Utilities 7 only: Cab and Chassis 2 only), Toyota Landcruisers (2 only) and Chamberlain Dozer/Grader Tractor at Agriculture Protection Board Centre, end of Dawson Avenue, Forrestfield (Telephone 69 6622)	July 10
June 27	411A/1975	Houses (Timber framed weatherboard construction)—House Nos. 77 and 682 Myalup Settlement—Forests Department	July 17
June 27	412A/1975	Houses (Timber framed weatherboard construction)—House Nos. 371 and 169 Mundaring Settlement—Forests Department	July 17
June 27	413A/1975	Bedford 30 cwt. Truck (Cab and Chassis) at Pardelup Prison Farm via Mt. Barker	July 17

Tenders addressed to the Chairman, State Tender Board, 74 Murray Street, Perth, will be received for the abovementioned schedules until 10 a.m. on the dates of closing.

Tenders must be properly endorsed on envelopes otherwise they are liable to rejection.

Tender forms and full particulars may be obtained on application at the Tender Board Office, 74 Murray Street, Perth and at points of inspection.

No Tender necessarily accepted.

S. F. FELDMAN,
Chairman, Tender Board.

ACCEPTANCE OF TENDERS

Schedule No.	Contractor	Particulars	Department Concerned	Rate
184A/75	Westrays Equipment Service	Supply—1 only Image Intensifier as specified	Sir Charles Gairdner Hospital	For the sum of \$53 050
198A/75	Rigby Limited	Supply—50 000 only Atlases as specified	Education	At \$1.09 each
227A/75	Rothmans Limited	Supply—Tobacco from 1/7/75 to 30/6/76	Mental Health	At \$14.60 per kilo
237A/75	Various	Supply—Weedicides Ord Area from 1/7/75 to 30/6/76	P.W.D.	Details on application
301A/75	Various	Supply—X-Ray Films and Developers from 1/7/75 to 30/6/76	Medical	Details on application
303A/75	W. Ager	Purchase and Removal—4 only Motor Vehicles at East Perth	Medical	For the sum of \$2 582
312A/75	J. Kenna	Purchase and Removal—Landrover Utility (UQH 954) at Derby	M.R.D.	For the sum of \$655
313A/75	Cooper Motors	Purchase and Removal—International Dozer (UQF 958) at East Perth	M.R.D.	For the sum of \$1 507
314A/75	Altona Electrics	Purchase and Removal—2 only Trailers at Meekatharra	Agriculture	For the sum of \$51
318A/75	G. Gibson	Purchase and Removal—Concrete Mixer at East Perth	Corrections	For the sum of \$25
332A/75	Midmetals	Purchase and Removal—Scrap Steel at Fremantle and Maylands	P.W.D.	Item 1 : \$41 per ton Item 2 : \$20.50 per ton
346A/75	Cooper Motors	Purchase and Removal—Dodge Van (UQC 652) at East Perth	M.R.D.	For the sum of \$884

GOVERNMENT PRINTING OFFICE OF W.A.

TENDERS FOR GOVERNMENT PRINTING

Tenders are invited for the supply of the undermentioned stores.

Tenders close at Wembley, 7th July 1975 at 10.00 a.m.

Tender No.	Particulars of Stores
XS 1160	100 books—form HLLS 22, for Hospital Laundry and Linen Service. Printed, numbered, perforated and quarter bound. Finished size 210 mm x 160 mm. Tenderer to supply stock, (NCR).
XS 1161	200 books—form PW 115—Personell Accident Report, for Public Works Department. Printed numbered perforated and staple bound. Finished size 330 mm x 206 mm. Tenderer to supply NCR stock.
XS 1163	6 books—Kalgoorlie Police Salaries Account cheques, for Police Stores. Printed MICR encoded. Finished size 87 mm x 290 mm. Tenderer to supply stock.
XT 1703	30 books—form PWWS 217, for Public Works Water Supply. Printed, numbered, perforated and quarter bound. Finished size 330 mm x 212 mm. Tenderer to supply stock.
XT 1704	10 000 Loose leaf Cash Orders forms, 1 to view, for Transport Commission. Printed, and numbered and MICR encoded. Finished size 86 mm x 244 mm. Tenderer to supply stock.
XT 1705	600 books—form FD 283/1975, for Forests Supplies. Printed, numbered, perforated and quarter bound. Finished size 210 mm x 260 mm. Tenderer to supply stock. (NCR)
XT 1707	5 000 Buff System Cards, form MRD 236, for Main Roads Department. Finished size 127 mm x 203 mm. Tenderer to supply stock.
XT 1708	200 books—form 55/50/8240, for Rail Stores Midland. Printed, numbered, perforated and staple bound. Finished size 660 mm x 340 mm. Government Printer to supply stock.

Tenders are to be addressed to the Government Printer, Government Printing Office, Station Street, Wembley and are to be endorsed with the Tender No.

Tender forms, envelopes and full particulars may be obtained on application at the Government Printing Office, Station Street Wembley.

ACCEPTANCE OF TENDERS

Tender No.	Particulars of Stores	Successful Tenderer	Amount
			\$
XS 1148	30 000 12 x 10 1 part continuous Achievement Certificates, for the Board of Secondary Education	Lamson Paragon	674.00
XS 1151	25 000 Plastic Identification Plate Holders, for Harbour and Light	W. J. Coates	1 275.35
XS 1152	10 000 Tabbed 5 Cut Unifile Standard 505 Manilla Folders, for Government Print Stock	W. J. Coates	370.00
XS 1153	2 500 System Cards, for Public Works Department	Perth Printing Co.	54.27
XT 1689	60 000 sheets 1115/1 part data listing paper, for Main Roads Department	Barclay & Sharland	396.00
XT 1691	50 books—form 5907 Bin 80, for Metropolitan Water Supply	Pilpel & Co.	63.25
XX 24	Annual contract for the Overprinting and folding of Welcome to the State of Excitement, Brouches, for the Department of Tourism.	Pilpel & Co.	*
XX 25	Annual contract for the Production of two types of Newsletters, for the Department of Tourism	Speedy Print	*
XX 26	Annual contract for the production of 7 kinds of Accommodation Guides for the Department of Tourism	New Formula Printing Service	*

* Details on request.

WILLIAM C. BROWN,
Government Printer.

APPOINTMENT.

Under section 6 of the Registration of Births, Deaths and Marriages Act, 1961-1965.

Registrar General's Office,
Perth, 25th June, 1975.

R.G. 77/73.

IT is hereby notified, for general information, that

Sergeant Peter Russell has been appointed as Assistant District Registrar of Births and Deaths for the Plantagenet Registry District to maintain an office at Gnowangerup during the absence on leave of Sergeant P. C. Russell. This appointment dates from 23rd June, 1975.

E. C. RIEBELING,
Registrar General.

MINING ACT, 1904.
(Regulation 180.)

Warden's Office,
Carnarvon, 18th April, 1975.

TAKE notice that it is the intention of the Warden of the Goldfield or Mineral Field mentioned hereunder, on the date mentioned, to issue out of the Warden's Court an order authorising the cancellation of registration of the undermentioned Mining Tenements in accordance with Regulation 180 of the Mining Act, 1904. An order may issue in the absence of the registered holder, but should he desire to object to such order he must, before the date mentioned, lodge at the Warden's Office an objection containing the grounds of such objection, and, on the date mentioned, the Warden will proceed to hear and determine the same, in accordance with the evidence then submitted.

P. M. BUCK,
Warden.

To be heard at the Warden's Court, Carnarvon on Friday, the 8th day of August, 1975.

No.; Name of Registered Holder; Address; Reason for Cancellation.

ASHBURTON GOLDFIELD.

Mineral Claims.

- 54—Camp, Frederick John; 15 Forrest Street, Geraldton; non-payment of rent.
- 67—Range Mines Pty. Ltd.; C/- Jododex Australia Pty. Ltd.; 1205 Hay Street, West Perth; non-payment of rent.
Atkinson, David James; 15 Forrest Street, Geraldton; non-payment of rent.
- 86—Brindal, Allen Edmund; 47 Searle Road, Applecross; non-payment of rent.
- 104—Kinetic Mining Ltd.; 524 Hay Street, Perth; non-payment of rent.
- 109—Watson, Kingsley Lincoln; C/- Aerial Surveys Pty. Ltd.; P.O. Box 15, Wembley; non-payment of rent.
- 114—Donnelly, Maxine Aileen; C/- P.O. Carnarvon; non-payment of rent.
Tonkin, Ian Arthur; C/- P.O. Carnarvon; non-payment of rent.
- 149—Lorne, Norman; 114 Hill Street, Meekatharra; non-payment of rent.
- 164—Andrews, Maurie Jeffrey; Morawa; non-payment of rent.
Sermon, Geoffrey Herbert; Morawa; non-payment of rent.
- 165—Camp, Stanley George; 15 Forrest Street, Geraldton; non-payment of rent.
Shepherd, Leonard Wisely; 15 Forrest Street, Geraldton; non-payment of rent.
Camp, Frederick John; 15 Forrest Street, Geraldton; non-payment of rent.
- 218—Strong, Aubrey Peta; C/- P.O. Carnarvon; non-payment of rent.
- 248—Rose, William; P.O. Box 163, Carnarvon; non-payment of rent.
- 320—Soklich, Franc; 326 Kenwick Road, Maddington; non-payment of rent.
Hazlett, James Edward; 326 Kenwick Road, Maddington; non-payment of rent.
- 321—Soklich, Franc; 326 Kenwick Road, Maddington; non-payment of rent.
Hazlett, James Edward; 326 Kenwick Road, Maddington; non-payment of rent.
- 577—Atkinson, David James; 15 Forrest Street, Geraldton; non-payment of rent.
Camp, Frederick John; 15 Forrest Street, Geraldton; non-payment of rent.
Camp, Stanley George; 15 Forrest Street, Geraldton; non-payment of rent.
Shepherd, Leonard Wisely; Shepherds Hotel, Geraldton; non-payment of rent.
- 694—Money, Glenn Griffen Venn; C/- Lyndon Station via Carnarvon; non-payment of rent.
Cullen, Peter Francis Matthew; C/- Lyndon Station via Carnarvon; non-payment of rent.
D'Arcy, Norman Timothy Lavellen; C/- Lyndon Station via Carnarvon; non-payment of rent.
- 695—Money, Glenn Griffen Venn; C/- Lyndon Station via Carnarvon; non-payment of rent.
Cullen, Peter Francis Matthew; C/- Lyndon Station via Carnarvon; non-payment of rent.
D'Arcy, Norman Timothy Lavellen; C/- Lyndon Station via Carnarvon; non-payment of rent.
- 822—Clark, Edwin William; Box 6, Ravensthorpe; non-payment of rent.
- 823—Clark, Edwin William; Box 6, Ravensthorpe; non-payment of rent.
- 08/912—Evangelisti, Rento; 360 Fitzgerald Street, North Perth; non-payment of rent.
Sabbadini, Gianfranco; 360 Fitzgerald Street, North Perth; non-payment of rent.
Sabbadini, Rolando; 360 Fitzgerald Street, North Perth; non-payment of rent.
Sabbadini, Remo; 360 Fitzgerald Street, North Perth; non-payment of rent.
Slabey, Julius; 360 Fitzgerald Street, North Perth; non-payment of rent.
- 08/913—Evangelisti, Rento; 360 Fitzgerald Street, North Perth; non-payment of rent.
Sabbadini, Gianfranco; 360 Fitzgerald Street, North Perth; non-payment of rent.
Sabbadini, Rolando; 360 Fitzgerald Street, North Perth; non-payment of rent.
Sabbadini, Remo; 360 Fitzgerald Street, North Perth; non-payment of rent.
Slabey, Julius; 360 Fitzgerald Street, North Perth; non-payment of rent.
- 08/1244—S.E.L.F. Mining Pty. Ltd.; 360 Fitzgerald Street, North Perth; non-payment of rent.
- 08/1275—Higgins, Timothy Smiddy; 15 Wingate Avenue, Hazelmere; non-payment of rent.
- 08/1289—Kinetic Mining Ltd.; 8th Floor, 2 St. George's Terrace, Perth; non-payment of rent.
- 08/1290—Kinetic Mining Ltd.; 8th Floor, 2 St. George's Terrace, Perth; non-payment of rent.
- 08/1292—Kinetic Mining Ltd.; 8th Floor, 2 St. George's Terrace, Perth; non-payment of rent.
- 08/1293—Kinetic Mining Ltd.; 8th Floor, 2 St. George's Terrace, Perth; non-payment of rent.
- 08/1294—Kinetic Mining Ltd.; 8th Floor, 2 St. George's Terrace, Perth; non-payment of rent.
- 08/1349—Evangelisti, Renato; 360 Fitzgerald Street, North Perth; non-payment of rent.
Sabbadini, Rolando; 360 Fitzgerald Street, North Perth; non-payment of rent.
Sabbadini, Gianfranco; 360 Fitzgerald Street, North Perth; non-payment of rent.
Sabbadini, Remo; 360 Fitzgerald Street, North Perth; non-payment of rent.
- 08/1606—Hazlett, James Edward; 326 Kenwick Road, Maddington; non-payment of rent.
Soklich, Franc; 326 Kenwick Road, Maddington; non-payment of rent.
- 08/1615—Tonkin, Arthur Ian; c/o P.O. Onslow; non-payment of rent.
Hover, Calvin William; P.O. Box 39, Onslow; non-payment of rent.

- 08/1616—Mazza, James Dino; Laverton; non-payment of rent.
Shephard, Leonard Wesley; Geraldton; non-payment of rent.
- 08/1617—Mazza, James Dino; Laverton; non-payment of rent.
Shephard, Leonard Wesley; Geraldton; non-payment of rent.
- 08/1618—Hazlett, James Edward; 326 Kenwick Road; Maddington; non-payment of rent.
Soklich, Franc; 326 Kenwick Road, Maddington; non-payment of rent.
- 08/1620—Hazlett, James Edward; 326 Kenwick Road, Maddington; non-payment of rent.
Soklich, Franc; 326 Kenwick Road, Maddington; non-payment of rent.
- 08/1621—Hazlett, James Edward; 326 Kenwick Road; Maddington; non-payment of rent.
Soklich, Franc; 326 Kenwick Road, Maddington; non-payment of rent.
- 08/1622—Hazlett, James Edward; 326 Kenwick Road; Maddington; non-payment of rent.
Soklich, Franc; 326 Kenwick Road, Maddington; non-payment of rent.
- 08/1623—Hazlett, James Edward; 326 Kenwick Road; Maddington; non-payment of rent.
Soklich, Franc; 326 Kenwick Road, Maddington; non-payment of rent.
- 08/1624—Hazlett, James Edward; 326 Kenwick Road; Maddington; non-payment of rent.
Soklich, Franc; 326 Kenwick Road, Maddington; non-payment of rent.
- 08/1625—Hazlett, James Edward; 326 Kenwick Road; Maddington; non-payment of rent.
Soklich, Franc; 326 Kenwick Road, Maddington; non-payment of rent.
- 08/1626—Hazlett, James Edward; 326 Kenwick Road; Maddington; non-payment of rent.
Soklich, Franc; 326 Kenwick Road, Maddington; non-payment of rent.
- 08/1627—Hazlett, James Edward; 326 Kenwick Road; Maddington; non-payment of rent.
Soklich, Franc; 326 Kenwick Road, Maddington; non-payment of rent.
- 08/1628—Hazlett, James Edward; 326 Kenwick Road; Maddington; non-payment of rent.
Soklich, Franc; 326 Kenwick Road, Maddington; non-payment of rent.
- 08/1629—Hazlett, James Edward; 326 Kenwick Road; Maddington; non-payment of rent.
Soklich, Franc; 326 Kenwick Road, Maddington; non-payment of rent.
- 08/1630—Hazlett, James Edward; 326 Kenwick Road; Maddington; non-payment of rent.
Soklich, Franc; 326 Kenwick Road, Maddington; non-payment of rent.
- 08/1631—Hazlett, James Edward; 326 Kenwick Road; Maddington; non-payment of rent.
Soklich, Franc; 326 Kenwick Road, Maddington; non-payment of rent.
- 08/1632—Hazlett, James Edward; 326 Kenwick Road; Maddington; non-payment of rent.
Soklich, Franc; 326 Kenwick Road, Maddington; non-payment of rent.
- 08/1633—Hazlett, James Edward; 326 Kenwick Road; Maddington; non-payment of rent.
Soklich, Franc; 326 Kenwick Road, Maddington; non-payment of rent.
- 08/1634—Hazlett, James Edward; 326 Kenwick Road; Maddington; non-payment of rent.
Soklich, Franc; 326 Kenwick Road, Maddington; non-payment of rent.
- 08/1635—Hazlett, James Edward; 326 Kenwick Road; Maddington; non-payment of rent.
Soklich, Franc; 326 Kenwick Road, Maddington; non-payment of rent.
- 08/1636—Hazlett, James Edward; 326 Kenwick Road; Maddington; non-payment of rent.
Soklich, Franc; 326 Kenwick Road, Maddington; non-payment of rent.
- 08/1637—Hazlett, James Edward; 326 Kenwick Road; Maddington; non-payment of rent.
Soklich, Franc; 326 Kenwick Road, Maddington; non-payment of rent.
- 08/1638—Hazlett, James Edward; 326 Kenwick Road, Maddington; non-payment of rent.
Soklich, Franc; 326 Kenwick Road, Maddington; non-payment of rent.
- 08/1639—Hazlett, James Edward; 326 Kenwick Road, Maddington; non-payment of rent.
Soklich, Franc; 326 Kenwick Road, Maddington; non-payment of rent.
- 08/1640—Hazlett, James Edward; 326 Kenwick Road, Maddington; non-payment of rent.
Soklich, Franc; 326 Kenwick Road, Maddington; non-payment of rent.
- 08/1713—Piper, Keith Howard; 196 Heytesbury Road, Subiaco; non-payment of rent.
- 08/1714—Piper, Keith Howard; 196 Heytesbury Road, Subiaco; non-payment of rent.
- 08/1715—Piper, Keith Howard; 196 Heytesbury Road, Subiaco; non-payment of rent.
- 08/1749—Leonora Nickel N. L.; 2 Railway Parade, Burwood N.S.W.; non-payment of rent.
- 08/1750—Leonora Nickel N. L.; 2 Railway Parade, Burwood N.S.W.; non-payment of rent.
- 08/1751—Leonora Nickel N. L.; 2 Railway Parade, Burwood N.S.W.; non-payment of rent.
- 08/1752—Leonora Nickel N. L.; 2 Railway Parade, Burwood N.S.W.; non-payment of rent.
- 08/1759—Kinetic Mining Ltd.; 8th Floor, 2 St. George's Terrace, Perth; non-payment of rent.
- 08/1769—Hazlett, James Edward; 326 Kenwick Road, Maddington; non-payment of rent.
Soklich, Franc; 326 Kenwick Road, Maddington; non-payment of rent.
- 08/1770—Hazlett, James Edward; 326 Kenwick Road, Maddington; non-payment of rent.
Soklich, Franc; 326 Kenwick Road, Maddington; non-payment of rent.
- 08/1771—Hazlett, James Edward; 326 Kenwick Road, Maddington; non-payment of rent.
Soklich, Franc; 326 Kenwick Road, Maddington; non-payment of rent.
- 08/1790—Hover, Calvin William; P.O. Box 39, Onslow; non-payment of rent.
Tonkin, Arthur Ian; C/- P.O., Onslow; non-payment of rent.
- 08/1791—Hover, Calvin William; P.O. Box 39, Onslow; non-payment of rent.
Tonkin, Arthur Ian; C/- P.O., Onslow; non-payment of rent.
- 08/1792—Hover, Calvin William; P.O. Box 39, Onslow; non-payment of rent.
Tonkin, Arthur Ian; C/- P.O., Onslow; non-payment of rent.
- 08/1793—Hover, Calvin William; P.O. Box 39, Onslow; non-payment of rent.
Tonkin, Arthur Ian; C/- P.O., Onslow; non-payment of rent.
- 08/1876—Hawkstone Minerals Limited; 10 William Street, Perth; non-payment of rent.
- 08/1877—Hawkstone Minerals Limited; 10 William Street, Perth; non-payment of rent.
- 08/1878—Hawkstone Minerals Limited; 10 William Street, Perth; non-payment of rent.

- 08/1879—Hawkstone Minerals Limited, 10 William Street, Perth; non-payment of rent.
- 08/1895—Hover, Calvin William; P.O. Box 39, Onslow; non-payment of rent.
Tonkin, Arthur Ian; C/- P.O., Onslow; non-payment of rent.
- 08/1896—Hover, Calvin William; P.O. Box 39, Onslow; non-payment of rent.
Tonkin, Arthur Ian; C/- P.O., Onslow; non-payment of rent.
- 08/1897—Katanning Holdings Ltd.; 220 St. George's Terrace, Perth; non-payment of rent.
- 08/1955—Hover, Calvin William; P.O. Box 39, Onslow; non-payment of rent.
- 08/1956—Donnelly, Bernard; 127 Morrell Court, Carnarvon; non-payment of rent.
Baker, Herbert John; 127 Morrell Court, Carnarvon; non-payment of rent.
- 08/1957—Donnelly, Bernard; 127 Morrell Court, Carnarvon; non-payment of rent.
Baker, Herbert John; 127 Morrell Court, Carnarvon; non-payment of rent.
- 08/1958—Donnelly, Bernard; 127 Morrell Court, Carnarvon; non-payment of rent.
Baker, Herbert John; 127 Morrell Court, Carnarvon; non-payment of rent.
- 08/1986—Aquitaine Australia Minerals Pty. Ltd.; 145 Elizabeth Street, Brisbane Queensland; non-payment of rent.
- 08/2044—Aquitaine Australia Minerals Pty. Ltd.; 145 Elizabeth Street, Brisbane Queensland; non-payment of rent.
- 08/2091—Tonkin, Arthur Ian; C/- P.O., Onslow; non-payment of rent.
Hover, Calvin William; P.O. Box 39, Onslow; non-payment of rent.
- 08/2114—Onslow Minerals Pty. Ltd.; C/- D. M. Westlake & Assoc. Unit 4, 94 Hay Street, Subiaco; non-payment of rent.
- 08/2115—Onslow Minerals Pty. Ltd.; C/- D. M. Westlake & Assoc. Unit 4, 94 Hay Street, Subiaco; non-payment of rent.
- 08/2116—Kinetic Mining Ltd.; 4th Floor, 524 Hay Street, Perth; non-payment of rent.
- 08/2225—Kinetic Mining Ltd.; 4th Floor, 524 Hay Street, Perth; non-payment of rent.
- 08/2246—Sabbadini, Remo; 360 Fitzgerald Street, North Perth; non-payment of rent.
Evangelisti, Renato; 360 Fitzgerald Street, North Perth; non-payment of rent.
Sabbadini, Rolando; 360 Fitzgerald Street, North Perth; non-payment of rent.
- 08/2271—Afmeeco Pty. Ltd.; 147 Ward Street, North Adelaide, S.A.; non-payment of rent.
- 08/2272—Afmeeco Pty. Ltd.; 147 Ward Street, North Adelaide, S.A.; non-payment of rent.
- 08/2273—Afmeeco Pty. Ltd.; 147 Ward Street, North Adelaide, S.A.; non-payment of rent.
- 08/2274—Afmeeco Pty. Ltd.; 147 Ward Street, North Adelaide, S.A.; non-payment of rent.
- 08/2275—Afmeeco Pty. Ltd.; 147 Ward Street, North Adelaide, S.A.; non-payment of rent.
- 08/2276—Afmeeco Pty. Ltd.; 147 Ward Street, North Adelaide, S.A.; non-payment of rent.
- 08/2277—Afmeeco Pty. Ltd.; 147 Ward Street, North Adelaide, S.A.; non-payment of rent.
- 08/2278—Afmeeco Pty. Ltd.; 147 Ward Street, North Adelaide, S.A.; non-payment of rent.
- 08/2279—Afmeeco Pty. Ltd.; 147 Ward Street, North Adelaide, S.A.; non-payment of rent.
- 08/2280—Afmeeco Pty. Ltd.; 147 Ward Street, North Adelaide, S.A.; non-payment of rent.

- 08/2281—Afmeeco Pty. Ltd.; 147 Ward Street, North Adelaide, S.A.; non-payment of rent.
- 08/2282—Afmeeco Pty. Ltd.; 147 Ward Street, North Adelaide, S.A.; non-payment of rent.
- 08/2283—Afmeeco Pty. Ltd.; 147 Ward Street, North Adelaide, S.A.; non-payment of rent.
- 08/2284—Afmeeco Pty. Ltd.; 147 Ward Street, North Adelaide, S.A.; non-payment of rent.
- 08/2285—Afmeeco Pty. Ltd.; 147 Ward Street, North Adelaide, S.A.; non-payment of rent.
- 08/2286—Afmeeco Pty. Ltd.; 147 Ward Street, North Adelaide, S.A.; non-payment of rent.
- 08/2287—Afmeeco Pty. Ltd.; 147 Ward Street, North Adelaide, S.A.; non-payment of rent.
- 08/2289—Afmeeco Pty. Ltd.; 147 Ward Street, North Adelaide, S.A.; non-payment of rent.
- 08/2290—Afmeeco Pty. Ltd.; 147 Ward Street, North Adelaide, S.A.; non-payment of rent.
- 08/2312—Sabbadini, Rolando; 360 Fitzgerald Street, North Perth; non-payment of rent.
Sabbadini, Remo; 360 Fitzgerald Street, North Perth; non-payment of rent.
Evangelisti, Renato; 360 Fitzgerald Street, North Perth; non-payment of rent.

GASCOYNE GOLDFIELD.

Mineral Claims.

- 26—Hester, Gerald Wallace; 13 Orr Street, Carnarvon; non-payment of rent.
Hester, Malcolm Phillip; 13 Orr Street, Carnarvon; non-payment of rent.
Hester, William Lance; 13 Orr Street, Carnarvon; non-payment of rent.
Hester, Edna Constance; 13 Orr Street, Carnarvon; non-payment of rent.
- 27—Hester, Gerald Wallace; 13 Orr Street, Carnarvon; non-payment of rent.
Hester, Malcolm Phillip; 13 Orr Street, Carnarvon; non-payment of rent.
Hester, Annie Enid Mary; 13 Orr Street, Carnarvon; non-payment of rent.
- 66—Cooper, Ronald Ernest; P.O. Box 34, Carnarvon; non-payment of rent.
- 67—Dorey, Gordon Thomas; P. O. Box 34, Carnarvon; non-payment of rent.
- 68—Poland, William Charles; P.O. Box 34, Carnarvon; non-payment of rent.
- 86—Andrews, Maurice Jeffrey; 33 Main Street, Meekatharra; non-payment of rent.
Mouritz, Keith Dudley; 33 Main Street, Meekatharra; non-payment of rent.
- 125—Nickel Mines Limited; 38 Boundary Street, Kalgoorlie; non-payment of rent.
- 126—Nickel Mines Limited; 38 Boundary Street, Kalgoorlie; non-payment of rent.
- 127—Nickel Mines Limited; 38 Boundary Street, Kalgoorlie; non-payment of rent.
- 135—Nickel Mines Limited; 38 Boundary Street, Kalgoorlie; non-payment of rent.
- 136—Nickel Mines Limited; 38 Boundary Street, Kalgoorlie; non-payment of rent.
- 137—Nickel Mines Limited; 38 Boundary Street, Kalgoorlie; non-payment of rent.
- 138—Nickel Mines Limited; 38 Boundary Street, Kalgoorlie; non-payment of rent.
- 282—Sturgeon, Victor Samuel; Lot 652 Consols Road, Meekatharra; non-payment of rent.
- 283—Burrows, Anthony Graeme; Lot 652 Consols Road, Meekatharra; non-payment of rent.

- 313—Bright, Frank Allan; 304 Henley Beach Road, Underdale, S.A.; non-payment of rent.
Bright, Thelma Jean; 304 Henley Beach Road, Underdale, S.A.; non-payment of rent.
Neal, Christine; 304 Henley Beach Road, Underdale, S.A.; non-payment of rent.
- 314—Bright, Frank Allan; 304 Henley Beach Road, Underdale, S.A.; non-payment of rent.
Bright, Thelma Jean; 304 Henley Beach Road, Underdale, S.A.; non-payment of rent.
Neal, Christine; 304 Henley Beach Road, Underdale, S.A.; non-payment of rent.
- 315—Bright, Frank Allan; 304 Henley Beach Road, Underdale S.A.; non-payment of rent.
Bright, Thelma Jean; 304 Henley Beach Road, Underdale S.A.; non-payment of rent.
Neal, Christine; 304 Henley Beach Road, Underdale, S.A.; non-payment of rent.
- 316—Bright, Frank Allan; 304 Henley Beach Road, Underdale S.A.; non-payment of rent.
Bright, Thelma Jean; 304 Henley Beach Road, Underdale S.A.; non-payment of rent.
Neal, Christine; 304 Henley Beach Road, Underdale, S.A.; non-payment of rent.
- 536—Linton, John; C/- Nickel Mines Ltd., Box 345, Kalgoorlie; non-payment of rent.
Cotton, Gordon William; C/- Nickel Mines Ltd., Box 345, Kalgoorlie; non-payment of rent.
Spicer, William John; C/- Nickel Mines Ltd., Box 345, Kalgoorlie; non-payment of rent.
- 537—Linton, John; C/- Nickel Mines Ltd., Box 345, Kalgoorlie; non-payment of rent.
Cotton, Gordon William; C/- Nickel Mines Ltd., Box 345, Kalgoorlie; non-payment of rent.
Spicer, William John; C/- Nickel Mines Ltd., Box 345, Kalgoorlie; non-payment of rent.
- 538—Linton, John; C/- Nickel Mines Ltd., Box 345, Kalgoorlie; non-payment of rent.
Cotton, Gordon William; C/- Nickel Mines Ltd., Box 345, Kalgoorlie; non-payment of rent.
Spicer, William John; C/- Nickel Mines Ltd., Box 345, Kalgoorlie; non-payment of rent.
- 539—Hollandia Explorations Pty. Ltd.; 304 Henley Beach Road, Underdale S.A.; non-payment of rent.
- 543—Hollandia Explorations Pty. Ltd.; 304 Henley Beach Road, Underdale S.A.; non-payment of rent.
- 575—Linton, John; C/- Nickel Mines Ltd., Box 345, Kalgoorlie; non-payment of rent.
Cotton, Gordon William; C/- Nickel Mines Ltd., Box 345, Kalgoorlie; non-payment of rent.
Spicer, William John; C/- Nickel Mines Ltd., Box 345, Kalgoorlie; non-payment of rent.
- 576—Linton, John; C/- Nickel Mines Ltd., Box 345, Kalgoorlie; non-payment of rent.
Cotton, Gordon William; C/- Nickel Mines Ltd., Box 345, Kalgoorlie; non-payment of rent.
Spicer, William John; C/- Nickel Mines Ltd., Box 345, Kalgoorlie; non-payment of rent.
- 577—Linton, John; C/- Nickel Mines Ltd., Box 345, Kalgoorlie; non-payment of rent.
Cotton, Gordon William; C/- Nickel Mines Ltd., Box 345, Kalgoorlie; non-payment of rent.
Spicer, William John; C/- Nickel Mines Ltd., Box 345, Kalgoorlie; non-payment of rent.
- 578—Linton, John; C/- Nickel Mines Ltd., Box 345, Kalgoorlie; non-payment of rent.
Cotton, Gordon William; C/- Nickel Mines Ltd., Box 345, Kalgoorlie; non-payment of rent.
Spicer, William John; C/- Nickel Mines Ltd., Box 345, Kalgoorlie; non-payment of rent.
- 09/748—Elizov, Laro; 23 Beresford Road, Rosebay N.S.W.; non-payment of rent.
- 09/749—Elizov, Laro; 23 Beresford Road, Rosebay N.S.W.; non-payment of rent.
- 09/750—Elizov, Laro; 23 Beresford Road, Rosebay N.S.W.; non-payment of rent.
- 09/751—Elizov, Laro; 23 Beresford Road, Rosebay N.S.W.; non-payment of rent.
- 09/752—Elizov, Laro; 23 Beresford Road, Rosebay N.S.W.; non-payment of rent.
- 09/753—Elizov, Laro; 23 Beresford Road, Rosebay N.S.W.; non-payment of rent.
- 09/790—Nickel Mines Limited; 38 Boundary Street, Kalgoorlie; non-payment of rent.
- 09/968—McDonald, Allan Patrick; Mangaroon Station; non-payment of rent.
Munns, Ernest Arthur; Mangaroon Station; non-payment of rent.
- 09/1209—Hester, Lynette Kay; 13 Orr Street, Carnarvon; non-payment of rent.
- 09/1283—Nickel Mines Limited; 38 Boundary Street, Kalgoorlie; non-payment of rent.
- 09/1284—Nickel Mines Limited; 38 Boundary Street, Kalgoorlie; non-payment of rent.
- 09/1285—Nickel Mines Limited; 38 Boundary Street, Kalgoorlie; non-payment of rent.
- 09/1286—Nickel Mines Limited; 38 Boundary Street, Kalgoorlie; non-payment of rent.
- 09/1287—Nickel Mines Limited; 38 Boundary Street, Kalgoorlie; non-payment of rent.
- 09/1288—Nickel Mines Limited; 38 Boundary Street, Kalgoorlie; non-payment of rent.
- 09/1289—Nickel Mines Limited; 38 Boundary Street, Kalgoorlie; non-payment of rent.
- 09/1290—Nickel Mines Limited; 38 Boundary Street, Kalgoorlie; non-payment of rent.
- 09/1291—Nickel Mines Limited; 38 Boundary Street, Kalgoorlie; non-payment of rent.
- 09/1292—Nickel Mines Limited; 38 Boundary Street, Kalgoorlie; non-payment of rent.
- 09/1293—Nickel Mines Limited; 38 Boundary Street, Kalgoorlie; non-payment of rent.
- 09/1294—Nickel Mines Limited; 38 Boundary Street, Kalgoorlie; non-payment of rent.
- 09/1295—Nickel Mines Limited; 38 Boundary Street, Kalgoorlie; non-payment of rent.
- 09/1296—Nickel Mines Limited; 38 Boundary Street, Kalgoorlie; non-payment of rent.
- 09/1297—Nickel Mines Limited; 38 Boundary Street, Kalgoorlie; non-payment of rent.
- 09/1298—Nickel Mines Limited; 38 Boundary Street, Kalgoorlie; non-payment of rent.
- 09/1347—Nickel Mines Limited; 38 Boundary Street, Kalgoorlie; non-payment of rent.
- 09/1348—Nickel Mines Limited; 38 Boundary Street, Kalgoorlie; non-payment of rent.
- 09/1349—Nickel Mines Limited; 38 Boundary Street, Kalgoorlie; non-payment of rent.
- 09/1350—Nickel Mines Limited; 38 Boundary Street, Kalgoorlie; non-payment of rent.
- 09/1351—Nickel Mines Limited; 38 Boundary Street, Kalgoorlie; non-payment of rent.
- 09/1367—Nickel Mines Limited; 38 Boundary Street, Kalgoorlie; non-payment of rent.
- 09/1384—Nickel Mines Limited; 38 Boundary Street, Kalgoorlie; non-payment of rent.
- 09/1421—Nickel Mines Limited; 38 Boundary Street, Kalgoorlie; non-payment of rent.
- 09/1422—Nickel Mines Limited; 38 Boundary Street, Kalgoorlie; non-payment of rent.
- 09/1423—Nickel Mines Limited; 38 Boundary Street, Kalgoorlie; non-payment of rent.
- 09/1425—Nickel Mines Limited; 38 Boundary Street, Kalgoorlie; non-payment of rent.

- 09/1433—Nickel Mines Limited; 38 Boundary Street, Kalgoorlie; non-payment of rent.
- 09/1434—Nickel Mines Limited; 38 Boundary Street, Kalgoorlie; non-payment of rent.
- 09/1440—Nickel Mines Limited; 38 Boundary Street, Kalgoorlie; non-payment of rent.
- 09/1441—Nickel Mines Limited; 38 Boundary Street, Kalgoorlie; non-payment of rent.
- 09/1442—Nickel Mines Limited; 38 Boundary Street, Kalgoorlie; non-payment of rent.
- 09/1444—Evangelisti, Renato; 360 Fitzgerald Street, North Perth; non-payment of rent.
Sabbadini, Giafranco; 360 Fitzgerald Street, North Perth; non-payment of rent.
Sabbadini, Remo; 360 Fitzgerald Street, North Perth; non-payment of rent.
Sabbadini, Rolando; 360 Fitzgerald Street, North Perth; non-payment of rent.
Teede, Bruce; North West Coast Highway, Carnarvon; non-payment of rent.
- 09/1445—Evangelisti, Renato; 360 Fitzgerald Street, North Perth; non-payment of rent.
Sabbadini, Giafranco; 360 Fitzgerald Street, North Perth; non-payment of rent.
Sabbadini, Remo; 360 Fitzgerald Street, North Perth; non-payment of rent.
Sabbadini, Rolando; 360 Fitzgerald Street, North Perth; non-payment of rent.
Teede, Bruce; North West Coast Highway, Carnarvon; non-payment of rent.
Edney Jnr., James; North West Coast Highway, Carnarvon; non-payment of rent.
- 09/1447—Evangelisti, Renato; 360 Fitzgerald Street, North Perth; non-payment of rent.
Sabbadini, Giafranco; 360 Fitzgerald Street, North Perth; non-payment of rent.
Sabbadini, Remo; 360 Fitzgerald Street, North Perth; non-payment of rent.
Sabbadini, Rolando; 360 Fitzgerald Street, North Perth; non-payment of rent.
Teede, Bruce; North West Coast Highway, Carnarvon; non-payment of rent.
Edney Jnr., James; North West Coast Highway, Carnarvon; non-payment of rent.
- 09/1463—Aquitaine Australia Minerals Pty. Ltd.; 145 Elizabeth Street, Brisbane Qld.; non-payment of rent.
- 09/1468—Aquitaine Australia Minerals Pty. Ltd.; 145 Elizabeth Street, Brisbane Qld.; non-payment of rent.
- 09/1469—Aquitaine Australia Minerals Pty. Ltd.; 145 Elizabeth Street, Brisbane Qld.; non-payment of rent.
- 09/1470—Aquitaine Australia Minerals Pty. Ltd.; 145 Elizabeth Street, Brisbane Qld.; non-payment of rent.
- 09/1471—Aquitaine Australia Minerals Pty. Ltd.; 145 Elizabeth Street, Brisbane Qld.; non-payment of rent.
- 09/1472—Aquitaine Australia Minerals Pty. Ltd.; 145 Elizabeth Street, Brisbane Qld.; non-payment of rent.
- 09/1473—Aquitaine Australia Minerals Pty. Ltd.; 145 Elizabeth Street, Brisbane Qld.; non-payment of rent.
- 09/1474—Aquitaine Australia Minerals Pty. Ltd.; 145 Elizabeth Street, Brisbane Qld.; non-payment of rent.
- 09/1475—Aquitaine Australia Minerals Pty. Ltd.; 145 Elizabeth Street, Brisbane Qld.; non-payment of rent.
- 09/1476—Aquitaine Australia Minerals Pty. Ltd.; 145 Elizabeth Street, Brisbane Qld.; non-payment of rent.
- 09/1477—Aquitaine Australia Minerals Pty. Ltd.; 145 Elizabeth Street, Brisbane Qld.; non-payment of rent.
- 09/1478—Aquitaine Australia Minerals Pty. Ltd.; 145 Elizabeth Street, Brisbane Qld.; non-payment of rent.
- 09/1503—Aquitaine Australia Minerals Pty. Ltd.; 145 Elizabeth Street, Brisbane Qld.; non-payment of rent.
- 09/1504—Aquitaine Australia Minerals Pty. Ltd.; 145 Elizabeth Street, Brisbane Qld.; non-payment of rent.
- 09/1505—Aquitaine Australia Minerals Pty. Ltd.; 145 Elizabeth Street, Brisbane Qld.; non-payment of rent.
- 09/1509—Aquitaine Australia Minerals Pty. Ltd.; 145 Elizabeth Street, Brisbane Qld.; non-payment of rent.
- 09/1510—Aquitaine Australia Minerals Pty. Ltd.; 145 Elizabeth Street, Brisbane Qld.; non-payment of rent.
- 09/1511—Aquitaine Australia Minerals Pty. Ltd.; 145 Elizabeth Street, Brisbane Qld.; non-payment of rent.
- 09/1512—Aquitaine Australia Minerals Pty. Ltd.; 145 Elizabeth Street, Brisbane Qld.; non-payment of rent.
- 09/1513—Aquitaine Australia Minerals Pty. Ltd.; 145 Elizabeth Street, Brisbane Qld.; non-payment of rent.
- 09/1514—Aquitaine Australia Minerals Pty. Ltd.; 145 Elizabeth Street, Brisbane Qld.; non-payment of rent.
- 09/1515—Aquitaine Australia Minerals Pty. Ltd.; 145 Elizabeth Street, Brisbane Qld.; non-payment of rent.
- 09/1516—Aquitaine Australia Minerals Pty. Ltd.; 145 Elizabeth Street, Brisbane Qld.; non-payment of rent.
- 09/1517—Aquitaine Australia Minerals Pty. Ltd.; 145 Elizabeth Street, Brisbane Qld.; non-payment of rent.
- 09/1518—Aquitaine Australia Minerals Pty. Ltd.; 145 Elizabeth Street, Brisbane Qld.; non-payment of rent.
- 09/1519—Aquitaine Australia Minerals Pty. Ltd.; 145 Elizabeth Street, Brisbane Qld.; non-payment of rent.
- 09/1520—Aquitaine Australia Minerals Pty. Ltd.; 145 Elizabeth Street, Brisbane Qld.; non-payment of rent.
- 09/1559—Aquitaine Australia Minerals Pty. Ltd.; 145 Elizabeth Street, Brisbane Qld.; non-payment of rent.
- 09/1560—Carpentaria Exploration Company Pty. Ltd.; 140 Colin Street, West Perth; non-payment of rent.
Nevill, Aloysius Charles; Yalbra Station, Carnarvon; non-payment of rent.
Finlay, Henry Richard; 202 2nd Street, Wonthella; non-payment of rent.
McCarthy, Edward George; 44 Tain Street, Applecross; non-payment of rent.
- 09/1561—Carpentaria Exploration Company Pty. Ltd.; 140 Colin Street, West Perth; non-payment of rent.
Nevill, Aloysius Charles; Yalbra Station, Carnarvon; non-payment of rent.
Finlay, Henry Richard; 202 2nd Street, Wonthella; non-payment of rent.
McCarthy, Edward George; 44 Tain Street, Applecross; non-payment of rent.
- 09/1562—Carpentaria Exploration Company Pty. Ltd.; 140 Colin Street, West Perth; non-payment of rent.
Nevill, Aloysius Charles; Yalbra Station, Carnarvon; non-payment of rent.
Finlay, Henry Richard; 202 2nd Street, Wonthella; non-payment of rent.
McCarthy, Edward George; 44 Tain Street, Applecross; non-payment of rent.

- 09/1563—Carpentaria Exploration Company Pty. Ltd.; 140 Colin Street, West Perth; non-payment of rent.
Nevill, Aloysius Charles; Yalbra Station, Carnarvon; non-payment of rent.
Finlay, Henry Richard; 202 2nd Street, Wonthella; non-payment of rent.
McCarthy, Edward George; 44 Tain Street, Applecross; non-payment of rent.
- 09/1564—Carpentaria Exploration Company Pty. Ltd.; 140 Colin Street, West Perth; non-payment of rent.
Nevill, Aloysius Charles; Yalbra Station, Carnarvon; non-payment of rent.
Finlay, Henry Richard; 202 2nd Street, Wonthella; non-payment of rent.
McCarthy, Edward George; 44 Tain Street, Applecross; non-payment of rent.
- 09/1565—Carpentaria Exploration Company Pty. Ltd.; 140 Colin Street, West Perth; non-payment of rent.
Nevill, Aloysius Charles; Yalbra Station, Carnarvon; non-payment of rent.
Finlay, Henry Richard; 202 2nd Street, Wonthella; non-payment of rent.
McCarthy, Edward George; 44 Tain Street, Applecross; non-payment of rent.
- 09/1566—Carpentaria Exploration Company Pty. Ltd.; 140 Colin Street, West Perth; non-payment of rent.
Nevill, Aloysius Charles; Yalbra Station, Carnarvon; non-payment of rent.
Finlay, Henry Richard; 202 2nd Street, Wonthella; non-payment of rent.
McCarthy, Edward George; 44 Tain Street, Applecross; non-payment of rent.
- 09/1567—Carpentaria Exploration Company Pty. Ltd.; 140 Colin Street, West Perth; non-payment of rent.
Nevill, Aloysius Charles; Yalbra Station, Carnarvon; non-payment of rent.
Finlay, Henry Richard; 202 2nd Street, Wonthella; non-payment of rent.
McCarthy, Edward George; 44 Tain Street, Applecross; non-payment of rent.
- 09/1568—Carpentaria Exploration Company Pty. Ltd.; 140 Colin Street, West Perth; non-payment of rent.
Nevill, Aloysius Charles; Yalbra Station, Carnarvon; non-payment of rent.
Finlay, Henry Richard; 202 2nd Street, Wonthella; non-payment of rent.
McCarthy, Edward George; 44 Tain Street, Applecross; non-payment of rent.
- 09/1569—Carpentaria Exploration Company Pty. Ltd.; 140 Colin Street, West Perth; non-payment of rent.
Nevill, Aloysius Charles; Yalbra Station, Carnarvon; non-payment of rent.
Finlay, Henry Richard; 202 2nd Street, Wonthella; non-payment of rent.
McCarthy, Edward George; 44 Tain Street, Applecross; non-payment of rent.
- 09/1581—Nickel Mines Limited; 38 Boundary Street, Kalgoorlie; non-payment of rent.
- 09/1583—Nickel Mines Limited; 38 Boundary Street, Kalgoorlie; non-payment of rent.
- 09/1584—Nickel Mines Limited; 38 Boundary Street, Kalgoorlie; non-payment of rent.
- 09/1585—Nickel Mines Limited; 38 Boundary Street, Kalgoorlie; non-payment of rent.
- 09/1586—Nickel Mines Limited; 38 Boundary Street, Kalgoorlie; non-payment of rent.
- 09/1587—Nickel Mines Limited; 38 Boundary Street, Kalgoorlie; non-payment of rent.
- 09/1588—Nickel Mines Limited; 38 Boundary Street, Kalgoorlie; non-payment of rent.
- 09/1594—Nickel Mines Limited; 38 Boundary Street, Kalgoorlie; non-payment of rent.
- 09/1595—Nickel Mines Limited; 38 Boundary Street, Kalgoorlie; non-payment of rent.
- 09/1725—Kalinowsky, Joseph Emil; Mundijong Hotel, Mundijong; non-payment of rent.
- 09/1773—Uranerz (Aust.) Pty. Ltd.; 27 Oxford Street, Leederville; non-payment of rent.

- 09/1774—Uranerz (Aust.) Pty. Ltd.; 27 Oxford Street, Leederville; non-payment of rent.
- 09/1775—Uranerz (Aust.) Pty. Ltd.; 27 Oxford Street, Leederville; non-payment of rent.
- 09/1776—Uranerz (Aust.) Pty. Ltd.; 27 Oxford Street, Leederville; non-payment of rent.

MINING ACT, 1904.
(Regulation 180.)

Warden's Office,
Leonora, 28th April, 1975.

TAKE notice that it is the intention of the Warden of the Goldfield or Mineral Field mentioned hereunder, on the date mentioned, to issue out of the Warden's Court an order authorising the cancellation of registration of the undermentioned Mining Tenements in accordance with Regulation 180 of the Mining Act, 1904. An order may issue in the absence of the registered holder, but should he desire to object to such order he must, before the date mentioned, lodge at the Warden's Office an objection containing the grounds of such objection, and, on the date mentioned, the Warden will proceed to hear and determine the same, in accordance with the evidence then submitted.

I. G. MARTIN,
Warden.

To be heard at the Warden's Court, Leonora, on Wednesday, the 6th day of August, 1975.

EAST MURCHISON GOLDFIELD.

Lawlers District.

Mineral Claims.

- | No.; | Name of Registered Holder; Address; | Reason for Cancellation. |
|------|---|--|
| 25— | Western Mining Corporation Limited; P.O. Box 71, Kalgoorlie; | non-payment of rent. |
| 26— | Western Mining Corporation Limited; P.O. Box 71, Kalgoorlie; | non-payment of rent. |
| 27— | Western Mining Corporation Limited; P.O. Box 71, Kalgoorlie; | non-payment of rent. |
| 107— | Anaconda (Australia) Inc.; P.O. Box 418, Kalgoorlie; | non-payment of rent. |
| 108— | Anaconda (Australia) Inc.; P.O. Box 418, Kalgoorlie; | non-payment of rent. |
| 109— | Anaconda (Australia) Inc.; P.O. Box 418, Kalgoorlie; | non-payment of rent. |
| 110— | Anaconda (Australia) Inc.; P.O. Box 418, Kalgoorlie; | non-payment of rent. |
| 113— | Anaconda (Australia) Inc.; P.O. Box 418, Kalgoorlie; | non-payment of rent. |
| 114— | Anaconda (Australia) Inc.; P.O. Box 418, Kalgoorlie; | non-payment of rent. |
| 117— | Spargo's Reward Gold Mines (1935) N.L.; P.O. Box 427, Kalgoorlie; | non-payment of rent and no Miners Right. |
| 131— | Spargo's Reward Gold Mines (1935) N.L.; P.O. Box 427, Kalgoorlie; | non-payment of rent and no Miners Right. |
| 135— | Spargo's Reward Gold Mines (1935) N.L.; P.O. Box 427, Kalgoorlie; | non-payment of rent and no Miners Right. |
| 154— | Western Mining Corporation Limited; P.O. Box 71, Kalgoorlie; | non-payment of rent. |
| 155— | Western Mining Corporation Limited; P.O. Box 71, Kalgoorlie; | non-payment of rent. |
| 156— | Western Mining Corporation Limited; P.O. Box 71, Kalgoorlie; | non-payment of rent. |
| 157— | Western Mining Corporation Limited; P.O. Box 71, Kalgoorlie; | non-payment of rent. |

- 225—Cullen, Peter Francis Matthew; Weebo Station, Leonora; non-payment of rent and no Miners Right.
Money, John Robert Venn; Weebo Station, Leonora; non-payment of rent.
Money, Brian Alexander Langtry Venn; Weebo Station, Leonora; non-payment of rent.
- 249—Cullen, Peter Francis Matthew; Weebo Station, Leonora; non-payment of rent and no Miners Right.
Money, John Robert Venn; Weebo Station, Leonora; non-payment of rent.
Money, Brian Alexander Langtry Venn; Weebo Station, Leonora; non-payment of rent.
- 293—Western Mining Corporation Limited; P.O. Box 71, Kalgoorlie; non-payment of rent.
- 294—Western Mining Corporation Limited; P.O. Box 71, Kalgoorlie; non-payment of rent.
- 295—Western Mining Corporation Limited; P.O. Box 71, Kalgoorlie; non-payment of rent.
- 296—Western Mining Corporation Limited; P.O. Box 71, Kalgoorlie; non-payment of rent.
- 419—Alac, Mate; 22 Riley Street, Tuart Hill; non-payment of rent and no Miners Right.
- 477—Western Mining Corporation Limited; P.O. Box 71, Kalgoorlie; non-payment of rent.
- 478—Western Mining Corporation Limited; P.O. Box 71, Kalgoorlie; non-payment of rent.
- 479—Western Mining Corporation Limited; P.O. Box 71, Kalgoorlie; non-payment of rent.
- 480—Western Mining Corporation Limited; P.O. Box 71, Kalgoorlie; non-payment of rent.
- 481—Western Mining Corporation Limited; P.O. Box 71, Kalgoorlie; non-payment of rent.
- 482—Western Mining Corporation Limited; P.O. Box 71, Kalgoorlie; non-payment of rent.
- 483—Western Mining Corporation Limited; P.O. Box 71, Kalgoorlie; non-payment of rent.
- 484—Western Mining Corporation Limited; P.O. Box 71, Kalgoorlie; non-payment of rent.
- 485—Western Mining Corporation Limited; P.O. Box 71, Kalgoorlie; non-payment of rent.
- 520—Spargo's Exploration N.L.; P.O. Box 427, Kalgoorlie; non-payment of rent and no Miners Right.
- 669—Anaconda (Australia) Inc.; G.P.O. Box 418, Kalgoorlie; non-payment of rent.
- 670—Anaconda (Australia) Inc.; G.P.O. Box 418, Kalgoorlie; non-payment of rent.
- 671—Anaconda (Australia) Inc.; G.P.O. Box 418, Kalgoorlie; non-payment of rent.
- 788—Anaconda (Australia) Inc.; G.P.O. Box 418, Kalgoorlie; non-payment of rent.
- 789—Anaconda (Australia) Inc.; G.P.O. Box 418, Kalgoorlie; non-payment of rent.
- 790—Anaconda (Australia) Inc.; G.P.O. Box 418, Kalgoorlie; non-payment of rent.
- 791—Anaconda (Australia) Inc.; G.P.O. Box 418, Kalgoorlie; non-payment of rent.
- 792—Anaconda (Australia) Inc.; G.P.O. Box 418, Kalgoorlie; non-payment of rent.
- 793—Anaconda (Australia) Inc.; P.O. Box 418, Kalgoorlie; non-payment of rent.
- 809—Anaconda (Australia) Inc.; P.O. Box 418, Kalgoorlie; non-payment of rent.
- 902A—Hughson, Peter James; P.O. Box 56, Leonora; non-payment of rent.
Epis, James Leslie; P.O. Box 56, Leonora; non-payment of rent.
- Cominelli, Andrew Peter; P.O. Box 56, Leonora; non-payment of rent and no Miners Right.
Sage, Russell William; P.O. Box 56, Leonora; non-payment of rent.
- 903—Hughson, Peter James; P.O. Box 56, Leonora; non-payment of rent.
Epis, James Leslie; P.O. Box 56, Leonora; non-payment of rent.
Cominelli, Andrew Peter; P.O. Box 56, Leonora; non-payment of rent and no Miners Right.
Sage, Russell William; P.O. Box 56, Leonora; non-payment of rent.
- 904—Hughson, Peter James; P.O. Box 56, Leonora; non-payment of rent.
Epis, James Leslie; P.O. Box 56, Leonora; non-payment of rent.
Cominelli, Andrew Peter; P.O. Box 56, Leonora; non-payment of rent and no Miners Right.
Sage, Russell William; P.O. Box 56, Leonora; non-payment of rent.
- 905—Hughson, Peter James; P.O. Box 56, Leonora; non-payment of rent.
Epis, James Leslie; P.O. Box 56, Leonora; non-payment of rent.
Cominelli, Andrew Peter; P.O. Box 56, Leonora; non-payment of rent and no Miners Right.
Sage, Russell William; P.O. Box 56, Leonora; non-payment of rent.
- 906—Hughson, Peter James; P.O. Box 56, Leonora; non-payment of rent.
Epis, James Leslie; P.O. Box 56, Leonora; non-payment of rent.
Cominelli, Andrew Peter; P.O. Box 56, Leonora; non-payment of rent and no Miners Right.
Sage, Russell William; P.O. Box 56, Leonora; non-payment of rent.
- 907—Hughson, Peter James; P.O. Box 56, Leonora; non-payment of rent.
Epis, James Leslie; P.O. Box 56, Leonora; non-payment of rent.
Cominelli, Andrew Peter; P.O. Box 56, Leonora; non-payment of rent and no Miners Right.
Sage, Russell William; P.O. Box 56, Leonora; non-payment of rent.
- 908—Hughson, Peter James; P.O. Box 56, Leonora; non-payment of rent.
Epis, James Leslie; P.O. Box 56, Leonora; non-payment of rent.
Cominelli, Andrew Peter; P.O. Box 56, Leonora; non-payment of rent and no Miners Right.
Sage, Russell William; P.O. Box 56, Leonora; non-payment of rent.
- 1179—Anaconda (Australia) Inc.; P.O. Box 418, Kalgoorlie; non-payment of rent.
- 1180—Anaconda (Australia) Inc.; P.O. Box 418, Kalgoorlie; non-payment of rent.
- 1181—Anaconda (Australia) Inc.; P.O. Box 418, Kalgoorlie; non-payment of rent.
- 1182—Anaconda (Australia) Inc.; P.O. Box 418, Kalgoorlie; non-payment of rent.
- 1206—Gippsland Mineral N.L.; Law Chambers, Cathedral Square, Perth; non-payment of rent and no Miners Right.
- 1207—Gippsland Minerals N.L.; Law Chambers, Cathedral Square, Perth; non-payment of rent and no Miners Right.
- 1210—Gippsland Minerals N.L.; Law Chambers, Cathedral Square, Perth; non-payment of rent and no Miners Right.
- 1211—Gippsland Minerals N.L.; Law Chambers, Cathedral Square, Perth; non-payment of rent and no Miners Right.
- 1214—Gippsland Minerals N.L.; Law Chambers, Cathedral Square, Perth; non-payment of rent and no Miners Right.
- 1215—Gippsland Minerals N.L.; Law Chambers, Cathedral Square, Perth; non-payment of rent and no Miners Right.
- 1218—Gippsland Minerals N.L.; Law Chambers, Cathedral Square, Perth; non-payment of rent and no Miners Right.

- 1219—Gippsland Minerals N.L.; Law Chambers, Cathedral Square, Perth; non-payment of rent and no Miners Right.
- 1220—Gippsland Minerals N.L.; Law Chambers, Cathedral Square, Perth; non-payment of rent and no Miners Right.
- 1221—Gippsland Minerals N.L.; Law Chambers, Cathedral Square, Perth; non-payment of rent and no Miners Right.
- 1294—Suilenroc Mining Pty. Ltd.; Suite 15, 6th Floor, 196 Adelaide Terrace, Perth; non-payment of rent and no Miners Right.
- 1295—Suilenroc Mining Pty. Ltd.; Suite 15, 6th Floor, 196 Adelaide Terrace, Perth; non-payment of rent and no Miners Right.
- 1297—Suilenroc Mining Pty. Ltd.; Suite 15, 6th Floor, 196 Adelaide Terrace, Perth; non-payment of rent and no Miners Right.
- 1298—Suilenroc Mining Pty. Ltd.; Suite 15, 6th Floor, 196 Adelaide Terrace, Perth; non-payment of rent and no Miners Right.
- 1299—Suilenroc Mining Pty. Ltd.; Suite 15, 6th Floor, 196 Adelaide Terrace, Perth; non-payment of rent and no Miners Right.
- 1300—Suilenroc Mining Pty. Ltd.; Suite 15, 6th Floor, 196 Adelaide Terrace, Perth; non-payment of rent and no Miners Right.
- 1460—Gippsland Minerals N.L.; Law Chambers, Cathedral Square, Perth; non-payment of rent and no Miners Right.
- 36/2145—Morgan Brokerage Pty. Ltd.; 36 Kings Park Road, West Perth; non-payment of rent and no Miners Right.
- 36/2146—Morgan Brokerage Pty. Ltd.; 36 Kings Park Road, West Perth; non-payment of rent and no Miners Right.
- 36/2147—Morgan Brokerage Pty. Ltd.; 36 Kings Park Road, West Perth; non-payment of rent and no Miners Right.
- 36/2148—Morgan Brokerage Pty. Ltd.; 36 Kings Park Road, West Perth; non-payment of rent and no Miners Right.
- 36/2254—Morgan Brokerage Pty. Ltd.; 36 Kings Park Road, West Perth; non-payment of rent and no Miners Right.
- 36/2398—Anaconda (Australia) Inc.; P.O. Box 418, Kalgoorlie; non-payment of rent.
- 36/2399—Anaconda (Australia) Inc.; P.O. Box 418, Kalgoorlie; non-payment of rent.
- 36/2407—Anaconda (Australia) Inc.; P.O. Box 418, Kalgoorlie; non-payment of rent.
- 36/2408—Anaconda (Australia) Inc.; P.O. Box 418, Kalgoorlie; non-payment of rent.
- 36/2409—Anaconda (Australia) Inc.; P.O. Box 418, Kalgoorlie; non-payment of rent.
- 36/2410—Anaconda (Australia) Inc.; P.O. Box 418, Kalgoorlie; non-payment of rent.
- 36/2719—Newmex Exploration Limited; 277 Lord Street, Perth; non-payment of rent and no Miners Right.
- 36/2720—Newmex Exploration Limited; 277 Lord Street, Perth; non-payment of rent and no Miners Right.
- 36/2767—Akada Metals Exploration Pty. Ltd.; 145 Stirling Highway, Nedlands; non-payment of rent and no Miners Right.
- 36/2769—Akada Metals Exploration Pty. Ltd.; 145 Stirling Highway, Nedlands; non-payment of rent and no Miners Right.
- 36/2770—Akada Metals Exploration Pty. Ltd.; 145 Stirling Highway, Nedlands; non-payment of rent and no Miners Right.
- 36/3298A—Spargo's Exploration N.L.; P.O. Box 427, Kalgoorlie; non-payment of rent and no Miners Right.
- 36/3309—Epis, James Leslie; P.O. Box 43, Leonora; non-payment of rent.
- 36/3319—Western Mining Corporation Limited; P.O. Box 71, Kalgoorlie; non-payment of rent.
- 36/3320—Western Mining Corporation Limited; P.O. Box 71, Kalgoorlie; non-payment of rent.
- 36/3321—Western Mining Corporation Limited; P.O. Box 71, Kalgoorlie; non-payment of rent.
- 36/3322—Western Mining Corporation Limited; P.O. Box 71, Kalgoorlie; non-payment of rent.
- 36/3323—Western Mining Corporation Limited; P.O. Box 71, Kalgoorlie; non-payment of rent.
- 36/3324—Western Mining Corporation Limited; P.O. Box 71, Kalgoorlie; non-payment of rent.
- 36/3325—Western Mining Corporation Limited; P.O. Box 71, Kalgoorlie; non-payment of rent.
- 36/3326—Western Mining Corporation Limited; P.O. Box 71, Kalgoorlie; non-payment of rent.
- 36/3327—Western Mining Corporation Limited; P.O. Box 71, Kalgoorlie; non-payment of rent.
- 36/3328—Western Mining Corporation Limited; P.O. Box 71, Kalgoorlie; non-payment of rent.
- 36/3329—Western Mining Corporation Limited; P.O. Box 71, Kalgoorlie; non-payment of rent.
- 36/3330—Western Mining Corporation Limited; P.O. Box 71, Kalgoorlie; non-payment of rent.
- 36/3331—Western Mining Corporation Limited; P.O. Box 71, Kalgoorlie; non-payment of rent.
- 36/3332—Western Mining Corporation Limited; P.O. Box 71, Kalgoorlie; non-payment of rent.
- 36/3333—Western Mining Corporation Limited; P.O. Box 71, Kalgoorlie; non-payment of rent.
- 36/3334—Western Mining Corporation Limited; P.O. Box 71, Kalgoorlie; non-payment of rent.
- 36/3335—Western Mining Corporation Limited; P.O. Box 71, Kalgoorlie; non-payment of rent.
- 36/3336—Western Mining Corporation Limited; P.O. Box 71, Kalgoorlie; non-payment of rent.
- 36/3337—Western Mining Corporation Limited; P.O. Box 71, Kalgoorlie; non-payment of rent.
- 36/3379—Anaconda (Australia) Inc.; P.O. Box 418, Kalgoorlie; non-payment of rent.
- 36/3380—Anaconda (Australia) Inc.; P.O. Box 418, Kalgoorlie; non-payment of rent.
- 36/3381—International Nickel Australia Ltd.; P.O. Box 518, West Perth; non-payment of rent.
- 36/3382—International Nickel Australia Ltd.; P.O. Box 518, West Perth; non-payment of rent.
- 36/3419—International Nickel Australia Ltd.; P.O. Box 518, West Perth; non-payment of rent.
- 36/3421—International Nickel Australia Ltd.; P.O. Box 518, West Perth; non-payment of rent.
- 36/3422—International Nickel Australia Ltd.; P.O. Box 518, West Perth; non-payment of rent.
- 36/3423—International Nickel Australia Ltd.; P.O. Box 518, West Perth; non-payment of rent.
- 36/3424—International Nickel Australia Ltd.; P.O. Box 518, West Perth; non-payment of rent.
- 36/3425—International Nickel Australia Ltd.; P.O. Box 518, West Perth; non-payment of rent.
- 36/3426—International Nickel Australia Ltd.; P.O. Box 518, West Perth; non-payment of rent.

- 36/3428—International Nickel Australia Ltd.; P.O. Box 518, West Perth; non-payment of rent.
- 36/3429—International Nickel Australia Ltd.; P.O. Box 518, West Perth; non-payment of rent.
- 36/3430—International Nickel Australia Ltd.; P.O. Box 518, West Perth; non-payment of rent.
- 36/3431—International Nickel Australia Ltd.; P.O. Box 518, West Perth; non-payment of rent.
- 36/3432—International Nickel Australia Ltd.; P.O. Box 518, West Perth; non-payment of rent.
- 36/3433—International Nickel Australia Ltd.; P.O. Box 518, West Perth; non-payment of rent.
- 36/3434—International Nickel Australia Ltd.; P.O. Box 518, West Perth; non-payment of rent.
- 36/3436—International Nickel Australia Ltd.; P.O. Box 518, West Perth; non-payment of rent.
- 36/3435—International Nickel Australia Ltd.; P.O. Box 518, West Perth; non-payment of rent.
- 36/3437—Money, John Robert Venn; Weebo Station, Leonora; non-payment of rent.
- 36/3442—Otter Exploration N.L.; Suite 15, 6th Floor, 196 Adelaide Terrace, Perth; non-payment of rent and no Miners Right.
- Jones, Wayne Richard; Suite 15, 6th Floor, 196 Adelaide Terrace, Perth; non-payment of rent and no Miners Right.
- 36/3461—Money, John Robert Venn; Weebo Station, Leonora; non-payment of rent.
- 36/3611—Money, John Robert Venn; Weebo Station, Leonora; non-payment of rent.

Machinery Area.

37—Costello, Edward; 35 Niabel Street, Geraldton; non-payment of rent and no Miners Right.

Water Right.

101—White, Noel Francis William; Leinster Downs Station, Leonora; non-payment of rent and no Miners Right.

MT. MARGARET GOLDFIELD.

Mt. Malcolm.

Mineral Claims.

- 13C—Allen, Arthur Francis; 247 Fifth Street, Wonthella; non-payment of rent and no Miners Right.
- Aitken, James Thomas; 247 Fifth Street, Wonthella; non-payment of rent and no Miners Right.
- 62C—Western Mining Corporation Limited; P.O. Box 71, Kalgoorlie; non-payment of rent.
- 63C—Western Mining Corporation Limited; P.O. Box 71, Kalgoorlie; non-payment of rent.
- 64C—Western Mining Corporation Limited; P.O. Box 71, Kalgoorlie; non-payment of rent.
- 65C—Western Mining Corporation Limited; P.O. Box 71, Kalgoorlie; non-payment of rent.
- 66C—Western Mining Corporation Limited; P.O. Box 71, Kalgoorlie; non-payment of rent.
- 67C—Western Mining Corporation Limited; P.O. Box 71, Kalgoorlie; non-payment of rent.
- 68C—Western Mining Corporation Limited; P.O. Box 71, Kalgoorlie; non-payment of rent.
- 69C—Western Mining Corporation Limited; P.O. Box 71, Kalgoorlie; non-payment of rent.

- 70C—Western Mining Corporation Limited; P.O. Box 71, Kalgoorlie; non-payment of rent.
- 71C—Western Mining Corporation Limited; P.O. Box 71, Kalgoorlie; non-payment of rent.
- 82C—Western Mining Corporation Limited; P.O. Box 71, Kalgoorlie; non-payment of rent.
- 83C—Western Mining Corporation Limited; P.O. Box 71, Kalgoorlie; non-payment of rent.
- 113C—Nickel Mines Limited; 2 Railway Parade, Burwood, N.S.W.; non-payment of rent and no Miners Right.
- 138C—Western Mining Corporation Limited; P.O. Box 71, Kalgoorlie; non-payment of rent.
- 139C—Western Mining Corporation Limited; P.O. Box 71, Kalgoorlie; non-payment of rent.
- 140C—Western Mining Corporation Limited; P.O. Box 71, Kalgoorlie; non-payment of rent.
- 159C—Hill 50 Consolidated No Liability; 4th Floor, 524 Hay Street, Perth; non-payment of rent and no Miners Right.
- 162C—Hill 50 Consolidated No Liability; 4th Floor, 524 Hay Street, Perth; non-payment of rent and no Miners Right.
- 168C—Hill 50 Consolidated No Liability; 4th Floor, 524 Hay Street, Perth; non-payment of rent and no Miners Right.
- 169C—Hill 50 Consolidated No Liability; 4th Floor, 524 Hay Street, Perth; non-payment of rent and no Miners Right.
- 170C—Hill 50 Consolidated No Liability; 4th Floor, 524 Hay Street, Perth; non-payment of rent and no Miners Right.
- 171C—Hill 50 Consolidated No Liability; 4th Floor, 524 Hay Street, Perth; non-payment of rent and no Miners Right.
- 244C—Western Mining Corporation Limited; P.O. Box 71, Kalgoorlie; non-payment of rent.
- 245C—Western Mining Corporation Limited; P.O. Box 71, Kalgoorlie; non-payment of rent.
- 369C—Cullen, Peter Francis Matthew; Weebo Station, Leonora; non-payment of rent.
- Money, John Robert Venn; Weebo Station, Leonora; non-payment of rent.
- Money, Brian Alexander Langtry Venn; Weebo Station, Leonora; non-payment of rent.
- 370C—Cullen, Peter Francis Matthew; Weebo Station, Leonora; non-payment of rent.
- Money, John Robert Venn; Weebo Station, Leonora; non-payment of rent.
- Money, Brian Alexander Langtry Venn; Weebo Station, Leonora; non-payment of rent.
- 371C—Cullen, Peter Francis Matthew; Weebo Station, Leonora; non-payment of rent.
- Money, John Robert Venn; Weebo Station, Leonora; non-payment of rent.
- 372C—Cullen, Peter Francis Matthew; Weebo Station, Leonora; non-payment of rent.
- Money, John Robert Venn; Weebo Station, Leonora; non-payment of rent.
- Money, Brian Alexander Langtry Venn; Weebo Station, Leonora; non-payment of rent.
- 373C—Cullen, Peter Francis Matthew; Weebo Station, Leonora; non-payment of rent.
- Money, John Robert Venn; Weebo Station, Leonora; non-payment of rent.
- Money, Brian Alexander Langtry Venn; Weebo Station, Leonora; non-payment of rent.

- [illegible]

- [illegible]

- [illegible]

- [illegible]

- 37/4137—Western Mining Corporation Limited; P.O. Box 71, Kalgoorlie; non-payment of rent.
- 37/4138—Western Mining Corporation Limited; P.O. Box 71, Kalgoorlie; non-payment of rent.
- 37/4140—Western Mining Corporation Limited; P.O. Box 71, Kalgoorlie; non-payment of rent.
- 37/4141—Western Mining Corporation Limited; P.O. Box 71, Kalgoorlie; non-payment of rent.
- 37/4143—Western Mining Corporation Limited; P.O. Box 71, Kalgoorlie; non-payment of rent.
- 37/4144—Western Mining Corporation Limited; P.O. Box 71, Kalgoorlie; non-payment of rent.
- 37/4357—Derry Michener & Booth Pty. Ltd.; G.P.O. Box P1235, Perth; non-payment of rent and no Miners Right.
- 37/4358—Derry Michener & Booth Pty. Ltd.; G.P.O. Box P1235, Perth; non-payment of rent and no Miners Right.
- 37/4385—Western Mining Corporation Limited; P.O. Box 71, Kalgoorlie; non-payment of rent.
- 37/4386—Western Mining Corporation Limited; P.O. Box 71, Kalgoorlie; non-payment of rent.
- 37/4387—Western Mining Corporation Limited; P.O. Box 71, Kalgoorlie; non-payment of rent.
- 37/4388—Western Mining Corporation Limited; P.O. Box 71, Kalgoorlie; non-payment of rent.
- 37/4389—Western Mining Corporation Limited; P.O. Box 71, Kalgoorlie; non-payment of rent.
- 37/4504—Amoco Minerals Australia Company; 5 Mill Street, Perth; non-payment of rent and no Miners Right.
- 37/4505—Amoco Minerals Australia Company; 5 Mill Street, Perth; non-payment of rent and no Miners Right.
- 37/4506—Amoco Minerals Australia Company; 5 Mill Street, Perth; non-payment of rent and no Miners Right.
- 37/4507—Amoco Minerals Australia Company; 5 Mill Street, Perth; non-payment of rent and no Miners Right.
- 37/4508—Amoco Minerals Australia Company; 5 Mill Street, Perth; non-payment of rent and no Miners Right.
- 37/4509—Amoco Minerals Australia Company; 5 Mill Street, Perth; non-payment of rent and no Miners Right.
- 37/4530—Amalgamated Petroleum N.L.; 505 St. Kilda Road, Melbourne; non-payment of rent.
- 37/4531—Amalgamated Petroleum N.L.; 50 St. Kilda Road, Melbourne; non-payment of rent.
- 37/4532—Amalgamated Petroleum N.L.; 505 St. Kilda Road, Melbourne; non-payment of rent.
- 37/4533—Amalgamated Petroleum N.L.; 505 St. Kilda Road, Melbourne; non-payment of rent.
- 37/4534—Amalgamated Petroleum N.L.; 505 St. Kilda Road, Melbourne; non-payment of rent.
- 37/4535—Amalgamated Petroleum N.L.; 505 St. Kilda Road, Melbourne; non-payment of rent.
- 37/4536—Amalgamated Petroleum N.L.; 505 St. Kilda Road, Melbourne; non-payment of rent.
- 37/4537—Amalgamated Petroleum N.L.; 505 St. Kilda Road, Melbourne; non-payment of rent.
- 37/4538—Amalgamated Petroleum N.L.; 505 St. Kilda Road, Melbourne; non-payment of rent.
- 37/4539—Amalgamated Petroleum N.L.; 505 St. Kilda Road, Melbourne; non-payment of rent.
- 37/4540—Amalgamated Petroleum N.L.; 505 St. Kilda Road, Melbourne; non-payment of rent.
- 37/4541—Amalgamated Petroleum N.L.; 505 St. Kilda Road, Melbourne; non-payment of rent.
- 37/4542—Amalgamated Petroleum N.L.; 505 St. Kilda Road, Melbourne; non-payment of rent.
- 37/4543—Amalgamated Petroleum N.L.; 505 St. Kilda Road, Melbourne; non-payment of rent.
- 37/4544—Amalgamated Petroleum N.L.; 505 St. Kilda Road, Melbourne; non-payment of rent.
- 37/4545—Amalgamated Petroleum N.L.; 505 St. Kilda Road, Melbourne; non-payment of rent.
- 37/4546—Amalgamated Petroleum N.L.; 505 St. Kilda Road, Melbourne; non-payment of rent.
- 37/4547—Amalgamated Petroleum N.L.; 505 St. Kilda Road, Melbourne; non-payment of rent.
- 37/4548—Amalgamated Petroleum N.L.; 505 St. Kilda Road, Melbourne; non-payment of rent.
- 37/4549—Amalgamated Petroleum N.L.; 500 St. Kilda Road, Melbourne; non-payment of rent.
- 37/4550—Amalgamated Petroleum N.L.; 505 St. Kilda Road, Melbourne; non-payment of rent.
- 37/4551—Amalgamated Petroleum N.L.; 505 St. Kilda Road, Melbourne; non-payment of rent.
- 37/4552—Amalgamated Petroleum N.L.; 505 St. Kilda Road, Melbourne; non-payment of rent.
- 37/4553—Amalgamated Petroleum N.L.; 505 St. Kilda Road, Melbourne; non-payment of rent.
- 37/4555—Money, John Robert Venn; Weebo Station, Leonora; non-payment of rent.
- 37/4556—Money, John Robert Venn; Weebo Station, Leonora; non-payment of rent.
- 37/4557—Money, John Robert Venn; Weebo Station, Leonora; non-payment of rent.
- 37/4558—Money, John Robert Venn; Weebo Station, Leonora; non-payment of rent.
- 37/4559—Money, John Robert Venn; Weebo Station, Leonora; non-payment of rent.
- 37/4624—International Nickel Australia Limited; P.O. Box 512, West Perth; non-payment of rent.
- 37/4625—International Nickel Australia Limited; P.O. Box 512, West Perth; non-payment of rent.
- 37/4626—International Nickel Australia Limited; P.O. Box 512, West Perth; non-payment of rent.
- 37/4627—International Nickel Australia Limited; P.O. Box 512, West Perth; non-payment of rent.
- 37/4628—International Nickel Australia Limited; P.O. Box 512, West Perth; non-payment of rent.
- 37/4629—International Nickel Australia Limited; P.O. Box 512, West Perth; non-payment of rent.
- 37/4630—International Nickel Australia Limited; P.O. Box 512, West Perth; non-payment of rent.
- 37/4631—International Nickel Australia Limited; P.O. Box 512, West Perth; non-payment of rent.

- 37/4632—International Nickel Australia Limited; P.O. Box 512, West Perth; non-payment of rent.
- 37/4641—Amoco Minerals Australia Company; 5 Mill Street, Perth; non-payment of rent and no Miners Right.
- 37/4646—Amalgamated Petroleum N.L.; 505 St. Kilda Road, Melbourne; non-payment of rent and no Miners Right.
- 37/4647—Amalgamated Petroleum N.L.; 505 St. Kilda Road, Melbourne; non-payment of rent and no Miners Right.
- 37/4677—Western Mining Corporation Limited; P.O. Box 71, Kalgoorlie; non-payment of rent.
- 37/4678—Western Mining Corporation Limited; P.O. Box 71, Kalgoorlie; non-payment of rent.
- 37/4679—Western Mining Corporation Limited; P.O. Box 71, Kalgoorlie; non-payment of rent.
- 37/4680—Western Mining Corporation Limited; P.O. Box 71, Kalgoorlie; non-payment of rent.
- 37/4681—Western Mining Corporation Limited; P.O. Box 71, Kalgoorlie; non-payment of rent.
- 37/4682—Western Mining Corporation Limited; P.O. Box 71, Kalgoorlie; non-payment of rent.
- 37/4683—Western Mining Corporation Limited; P.O. Box 71, Kalgoorlie; non-payment of rent.
- 37/4708—Minerals Mining and Metallurgy Limited; 23 Peel Street, Adelaide; non-payment of rent and no Miners Right.
- 37/4709—Minerals Mining and Metallurgy Limited; 23 Peel Street, Adelaide; non-payment of rent and no Miners Right.
- 37/4710—Minerals Mining and Metallurgy Limited; 23 Peel Street, Adelaide; non-payment of rent and no Miners Right.
- 37/4711—Minerals Mining and Metallurgy Limited; 23 Peel Street, Adelaide; non-payment of rent and no Miners Right.
- 37/4712—Minerals Mining and Metallurgy Limited; 23 Peel Street, Adelaide; non-payment of rent and no Miners Right.
- 37/4713—Minerals Mining and Metallurgy Limited; 23 Peel Street, Adelaide; non-payment of rent and no Miners Right.
- 37/4714—Minerals Mining and Metallurgy Limited; 23 Peel Street, Adelaide; non-payment of rent and no Miners Right.
- 37/4762—Minerals Mining and Metallurgy Limited; 23 Peel Street, Adelaide; non-payment of rent and no Miners Right.
- 37/4763—Minerals Mining and Metallurgy Limited; 23 Peel Street, Adelaide; non-payment of rent and no Miners Right.
- 37/4764—Minerals Mining and Metallurgy Limited; 23 Peel Street, Adelaide; non-payment of rent and no Miners Right.
- 37/4765—Minerals Mining and Metallurgy Limited; 23 Peel Street, Adelaide; non-payment of rent and no Miners Right.
- 37/4766—Minerals Mining and Metallurgy Limited; 23 Peel Street, Adelaide; non-payment of rent and no Miners Right.
- 37/4767—Minerals Mining and Metallurgy Limited; 23 Peel Street, Adelaide; non-payment of rent and no Miners Right.
- 37/4768—Minerals Mining and Metallurgy Limited; 23 Peel Street, Adelaide; non-payment of rent and no Miners Right.
- 37/4769—Minerals Mining and Metallurgy Limited; 23 Peel Street, Adelaide; non-payment of rent and no Miners Right.
- 37/4770—Minerals Mining and Metallurgy Limited; 23 Peel Street, Adelaide; non-payment of rent and no Miners Right.

- 37/4775—Money, John Robert Venn; Weebo Station, Leonora; non-payment of rent. Garden Areas.

25C—Miller, Frederick; Leonora; non-payment of rent and no Miners Right.

- 37/90—Muir, Peter; Leonora; non-payment of rent and no Miners Right. Water Rights.

216C—Bell, John; P.O. Box 56, Leonora; non-payment of rent and no Miners Right.

219C—Hadfield, Neil Winton; P.O. Box 28, Leonora; non-payment of rent.

203C—McLure, James Colin; Tarmoola Station, Leonora; non-payment of rent and no Miners Right.

McLure, Joyce; Tarmoola Station, Leonora; non-payment of rent and no Miners Right.

Hyman, Samuel; Tarmoola Station, Leonora; non-payment of rent and no Miners Right.

Hyman Betty; Tarmoola Station, Leonora; non-payment of rent and no Miners Right.

Oldham, Robert Russell; 1A Clarendon Street, Cottesloe; non-payment of rent and no Miners Right.

Oldham, Mary Shenton; 1A Clarendon Street, Cottesloe; non-payment of rent and no Miners Right.

MT. MARGARET GOLDFIELD.

Mt. Margaret.

Mineral Claims.

- 26T—Utah Development Company; 40 Richardson Street, West Perth; non-payment of rent and no Miners Right.
- 27T—Utah Development Company; 40 Richardson Street, West Perth; non-payment of rent and no Miners Right.
- 28T—Utah Development Company; 40 Richardson Street, West Perth; non-payment of rent and no Miners Right.
- 29T—Utah Development Company; 40 Richardson Street, West Perth; non-payment of rent and no Miners Right.
- 30T—Utah Development Company; 40 Richardson Street, West Perth; non-payment of rent and no Miners Right.
- 31T—Utah Development Company; 40 Richardson Street, West Perth; non-payment of rent and no Miners Right.
- 126T—Samin Limited; G.P.O. Box 2452, Adelaide; non-payment of rent.
- 134T—Samin Limited; G.P.O. Box 2452, Adelaide; non-payment of rent.
- 135T—Samin Limited; G.P.O. Box 2452, Adelaide; non-payment of rent.
- 136T—Samin Limited; G.P.O. Box 2452, Adelaide; non-payment of rent.
- 315T—Timor Oil Limited; 505 St. Kilda Road, Melbourne; non-payment of rent and no Miners Right.
- 316T—Timor Oil Limited; 505 St. Kilda Road, Melbourne; non-payment of rent and no Miners Right.
- 317T—Timor Oil Limited; 505 St. Kilda Road, Melbourne; non-payment of rent and no Miners Right.
- 318T—Timor Oil Limited; 505 St. Kilda Road, Melbourne; non-payment of rent and no Miners Right.
- 319T—Timor Oil Limited; 505 St. Kilda Road, Melbourne; non-payment of rent and no Miners Right.
- 320T—Timor Oil Limited; 505 St. Kilda Road, Melbourne; non-payment of rent and no Miners Right.
- 374T—Utah Development Company; 40 Richardson Street, West Perth, non-payment of rent and no Miners Right.

- [illegible]

- [illegible]

- [illegible]

- 38/6215—Timor Oil Limited; 505 St. Kilda Road, Melbourne; non-payment of rent and no Miners Right.
- 38/6216—Timor Oil Limited; 505 St. Kilda Road, Melbourne; non-payment of rent and no Miners Right.
- 38/6379—Timor Oil Limited; 505 St. Kilda Road, Melbourne; non-payment of rent and no Miners Right.
- 38/6379A—Poseidon Limited; G.P.O. Box 2452, Adelaide; non-payment of rent.
- North Flinders Mines Limited; G.P.O. Box 2452, Adelaide; non-payment of rent and no Miners Right.
- 38/6491—Spargo's Exploration N.L.; P.O. Box 427, Kalgoorlie; non-payment of rent and no Miners Right.
- 38/6504—Mitchell, Albert Edward; 6 Spencer Street, Bunbury; non-payment of rent and no Miners Right.
- Watts, Mervyn Arthur; 6 Spencer Street, Bunbury; non-payment of rent and no Miners Right.
- Hughes, Stanley David; 6 Spencer Street, Bunbury; non-payment of rent and no Miners Right.
- O'Meara, Denis William; 6 Spencer Street, Bunbury; non-payment of rent and no Miners Right.
- Mort, Kevan; 6 Spencer Street, Bunbury; non-payment of rent and no Miners Right.
- Mort, Iris May; 6 Spencer Street, Bunbury; non-payment of rent and no Miners Right.
- Hughes, Lillian Emily; 6 Spencer Street, Bunbury; non-payment of rent and no Miners Right.
- Watts, Gertrude Lorraine; 6 Spencer Street, Bunbury; non-payment of rent and no Miners Right.
- 38/6530—Tenneco Australia Inc.; 505 St. Kilda Road, Melbourne; non-payment of rent and no Miners Right.
- 38/6531—Tenneco Australia Inc.; 505 St. Kilda Road, Melbourne; non-payment of rent and no Miners Right.
- 38/6532—Tenneco Australia Inc.; 505 St. Kilda Road, Melbourne; non-payment of rent and no Miners Right.
- 38/6533—Tenneco Australia Inc.; 505 St. Kilda Road, Melbourne; non-payment of rent and no Miners Right.
- 38/6534—Tenneco Australia Inc.; 505 St. Kilda Road, Melbourne; non-payment of rent and no Miners Right.
- 38/6535—Tenneco Australia Inc.; 505 St. Kilda Road, Melbourne; non-payment of rent and no Miners Right.
- 38/6536—Tenneco Australia Inc.; 505 St. Kilda Road, Melbourne; non-payment of rent and no Miners Right.
- 38/6762—International Nickel Australia Limited; P.O. Box 518, West Perth; non-payment of rent.
- 38/6763—International Nickel Australia Limited; P.O. Box 518, West Perth; non-payment of rent.
- 38/6764—International Nickel Australia Limited; P.O. Box 518, West Perth; non-payment of rent.
- 38/6765—International Nickel Australia Limited; P.O. Box 518, West Perth; non-payment of rent.
- 38/6766—International Nickel Australia Limited; P.O. Box 518, West Perth; non-payment of rent.
- 38/6771—International Nickel Australia Limited; P.O. Box 518, West Perth; non-payment of rent.
- 38/6772—International Nickel Australia Limited; P.O. Box 518, West Perth; non-payment of rent.
- 38/6773—International Nickel Australia Limited; P.O. Box 518, West Perth; non-payment of rent.

- 38/6774—International Nickel Australia Limited; P.O. Box 518, West Perth; non-payment of rent.
- 38/6775—International Nickel Australia Limited; P.O. Box 518, West Perth; non-payment of rent.
- 38/6776—International Nickel Australia Limited; P.O. Box 518, West Perth; non-payment of rent.
- 38/6777—International Nickel Australia Limited; P.O. Box 518, West Perth; non-payment of rent.
- 38/6778—International Nickel Australia Limited; P.O. Box 518, West Perth; non-payment of rent.
- 38/6779—International Nickel Australia Limited; P.O. Box 518, West Perth; non-payment of rent.
- 38/6849—Mallina Mining and Exploration N.L.; P.O. Box 186, Nedlands; non-payment of rent and no Miners Right.
- 38/6870—Halligan, William Arthur; 9 Rosenberg Crescent, Kalgoorlie; non-payment of rent and no Miners Right.
- Mutzig, Edward Robert; 54 Wittenoom Street, Kalgoorlie; non-payment of rent and no Miners Right.
- 38/6871—Halligan, William Arthur; 9 Rosenberg Crescent, Kalgoorlie; non-payment of rent and no Miners Right.
- Mutzig, Edward Robert; 54 Wittenoom Street, Kalgoorlie; non-payment of rent and no Miners Right.
- 38/6888—Halligan, William Arthur; 9 Rosenberg Crescent, Kalgoorlie; non-payment of rent and no Miners Right.
- 38/6902—Carpentaria Exploration Company Pty. Ltd.; P.O. Box 44, Kalgoorlie; non-payment of rent.
- 38/6920—Western Mining Corporation Limited; P.O. Box 71, Kalgoorlie; non-payment of rent.
- 38/6921—Western Mining Corporation Limited; P.O. Box 71, Kalgoorlie; non-payment of rent.
- 38/6922—Western Mining Corporation Limited; P.O. Box 71, Kalgoorlie; non-payment of rent.
- 38/6923—Western Mining Corporation Limited; P.O. Box 71, Kalgoorlie; non-payment of rent.
- 38/6924—Western Mining Corporation Limited; P.O. Box 71, Kalgoorlie; non-payment of rent.
- 38/6925—Western Mining Corporation Limited; P.O. Box 71, Kalgoorlie; non-payment of rent.
- 38/6926—Western Mining Corporation Limited; P.O. Box 71, Kalgoorlie; non-payment of rent.
- 38/6928—Western Mining Corporation Limited; P.O. Box 71, Kalgoorlie; non-payment of rent.
- 38/6935—Consolidated Goldfields (Australia) Limited; P.O. Box 183, Belmont; non-payment of rent.

Garden Areas.

- 47T—Collopy, Allan Joseph; Post Office, Laverton; non-payment of rent and no Miners Right.
- 38/48—Blyth, James Noel; 17 Kitchener Road, Kalgoorlie; non-payment of rent and no Miners Right.

Water Rights.

- 113T—Leahy, Thomas Andrew Donald; Post Office, Laverton; non-payment of rent and no Miners Right.
- 196T—Green, Herbert Andrew; G.P.O. Box B94, Perth; non-payment of rent and no Miners Right.
- 199T—Green, Herbert Andrew; G.P.O. Box B94, Perth; non-payment of rent and no Miners Right.

MOUNT MARGARET GOLDFIELD.

Mt. Morgans District.

Mineral Claims.

- 7F—W.A. Explorations N.L.; G.P.O. Box M939, Perth; non-payment of rent and no Miners Right.
- 8F—W.A. Explorations N.L.; G.P.O. Box M939, Perth; non-payment of rent and no Miners Right.
- 9F—W.A. Explorations N.L.; G.P.O. Box M939, Perth; non-payment of rent and no Miners Right.
- 10F—W.A. Explorations N.L.; G.P.O. Box M939, Perth; non-payment of rent and no Miners Right.
- 23F—Alac, Mate; 22 Riley Street, Tuart Hill; non-payment of rent.
- 24F—Alac, Mate; 22 Riley Street, Tuart Hill; non-payment of rent.
- 25F—Alac, Mate; 22 Riley Street, Tuart Hill; non-payment of rent.
- 26F—Alac, Mate; 22 Riley Street, Tuart Hill; non-payment of rent.
- 27F—Alac, Mate; 22 Riley Street, Tuart Hill; non-payment of rent.
- 28F—Alac, Mate; 22 Riley Street, Tuart Hill; non-payment of rent.
- 29F—Alac, Mate; 22 Riley Street, Tuart Hill; non-payment of rent.
- 306F—Finlayson, Allan Harvey; Melita Station, Leonora; non-payment of rent and no Miners Right.
- 701F—Welcome Stranger Mining Company N.L.; 20 Lincoln Highway, Port Lincoln; non-payment of rent and no Miners Right.
- 705F—Welcome Stranger Mining Company N.L.; 20 Lincoln Highway, Port Lincoln; non-payment of rent and no Miners Right.
- 715F—Conwest (Australia) N.L.; 32 York Street, Sydney; non-payment of rent and no Miners Right.
- 716F—Conwest (Australia) N.L.; 32 York Street, Sydney; non-payment of rent and no Miners Right.
- 717F—Conwest (Australia) N.L.; 32 York Street, Sydney; non-payment of rent and no Miners Right.
- 718F—Conwest (Australia) N.L.; 32 York Street, Sydney; non-payment of rent and no Miners Right.
- 719F—Conwest (Australia) N.L.; 32 York Street, Sydney; non-payment of rent and no Miners Right.
- 720F—Conwest (Australia) N.L.; 32 York Street, Sydney; non-payment of rent and no Miners Right.
- 721F—Conwest (Australia) N.L.; 32 York Street, Sydney; non-payment of rent and no Miners Right.
- 776F—Scamander Mining Corporation N.L.; 49 Bay Street, Double Bay; non-payment of rent and no Miners Right.
- 777F—Scamander Mining Corporation N.L.; 49 Bay Street, Double Bay; non-payment of rent and no Miners Right.
- 778F—Scamander Mining Corporation N.L.; 49 Bay Street, Double Bay; non-payment of rent and no Miners Right.
- 1549F—Amad N.L.; 15 Young Street, Sydney; non-payment of rent and no Miners Right.
- 1550F—Amad N.L.; 15 Young Street, Sydney; non-payment of rent and no Miners Right.
- 1551F—Amad N.L.; 15 Young Street, Sydney; non-payment of rent and no Miners Right.
- 1728F—Bamboo Creek Gold Mines No Liability; P.O. Box 192, Port Hedland; non-payment of rent and no Miners Right.
- 1729F—Bamboo Creek Gold Mines No Liability; P.O. Box 192, Port Hedland; non-payment of rent and no Miners Right.
- 1730F—Bamboo Creek Gold Mines No Liability; P.O. Box 192, Port Hedland; non-payment of rent and no Miners Right.
- 1731F—Bamboo Creek Gold Mines No Liability; P.O. Box 192, Port Hedland; non-payment of rent and no Miners Right.
- 2086F—Smith, Raymond Lovi; P.O. Box 11, Safety Bay; non-payment of rent and no Miners Right.
- 2577F—Smith, Raymond Lovi; P.O. Box 11, Safety Bay; non-payment of rent.
- 2882F—W.A. Explorations N.L.; G.P.O. Box M939; Perth; non-payment of rent and no Miners Right.
- 3113F—Morgans Gold Mines Limited; Law Chambers, Cathedral Square, Perth; non-payment of rent and no Miners Right.
- 3114F—Morgans Gold Mines Limited; Law Chambers, Cathedral Square, Perth; non-payment of rent and no Miners Right.
- 3115F—Morgans Gold Mines Limited; Law Chambers, Cathedral Square, Perth; non-payment of rent and no Miners Right.
- 39/3897—Multiquest Pty. Ltd.; 55 St. George's Terrace, Perth; non-payment of rent.
- 39/4155—Spargo's Exploration N.L.; P.O. Box 427, Kalgoorlie; non-payment of rent and no Miners Right.
- 39/4156—Dechow, Ernest; 19 Orange Tree Grove; Bennets Grove Avenue, Paddington; non-payment of rent and no Miners Right.
- 39/4157—Dechow, Ernest; 19 Orange Tree Grove, Bennets Grove Avenue, Paddington; non-payment of rent and no Miners Right.
- 39/4249—International Nickel Southern Exploration Limited; P.O. Box 512 West Perth; non-payment of rent.
- 39/4250—International Nickel Southern Exploration Limited; P.O. Box 512 West Perth; non-payment of rent.
- 39/4251—International Nickel Southern Exploration Limited; P.O. Box 512 West Perth; non-payment of rent.
- 39/4252—International Nickel Southern Exploration Limited; P.O. Box 512 West Perth; non-payment of rent.
- 39/4253—International Nickel Southern Exploration Limited; P.O. Box 512 West Perth; non-payment of rent.
- 39/4305—International Nickel Southern Exploration Limited; P.O. Box 512 West Perth; non-payment of rent.
- 39/4306—International Nickel Southern Exploration Limited; P.O. Box 512 West Perth; non-payment of rent.
- 39/4322—Morgans Gold Mines Limited; Law Chambers, Cathedral Square, Perth; non-payment of rent and no Miners Right.
- 39/4323—Morgans Gold Mines Limited; Law Chambers, Cathedral Square, Perth; non-payment of rent and no Miners Right.
- 39/4324—Morgans Gold Mines Limited; Law Chambers, Cathedral Square, Perth; non-payment of rent and no Miners Right.
- 39/4325—Morgans Gold Mines Limited; Law Chambers, Cathedral Square, Perth; non-payment of rent and no Miners Right.
- 39/4387—International Nickel Australia Limited; P.O. Box 512, West Perth; non-payment of rent.
- 39/4388—International Nickel Australia Limited; P.O. Box 512, West Perth; non-payment of rent.
- 39/4389—International Nickel Australia Limited; P.O. Box 512, West Perth; non-payment of rent.
- 39/4390—International Nickel Australia Limited; P.O. Box 512, West Perth; non-payment of rent.

- 39/4392—International Nickel Australia Limited; P.O. Box 512, West Perth; non-payment of rent.
- 39/4393—International Nickel Australia Limited; P.O. Box 512, West Perth; non-payment of rent.
- 39/4395—International Nickel Australia Limited; P.O. Box 512, West Perth; non-payment of rent.
- 39/4396—International Nickel Australia Limited; P.O. Box 512, West Perth; non-payment of rent.
- 39/4397—International Nickel Australia Limited; P.O. Box 512, West Perth; non-payment of rent.
- 39/4398—International Nickel Australia Limited; P.O. Box 512, West Perth; non-payment of rent.
- 39/4411—International Nickel Australia Limited; P.O. Box 512, West Perth; non-payment of rent.
- 39/4412—International Nickel Australia Limited; P.O. Box 512, West Perth; non-payment of rent.
- 39/4413—International Nickel Australia Limited; P.O. Box 512, West Perth; non-payment of rent.
- 39/4414—International Nickel Australia Limited; P.O. Box 512, West Perth; non-payment of rent.
- 39/4415—International Nickel Australia Limited; P.O. Box 512, West Perth; non-payment of rent.
- 39/4416—International Nickel Australia Limited; P.O. Box 512, West Perth; non-payment of rent.
- 39/4417—International Nickel Australia Limited; P.O. Box 512, West Perth; non-payment of rent.

Water Right.

98F—Hardie; Graeme Aubrey; Barnong Station, Morawa; non-payment of rent.

NORTH COOLGARDIE GOLDFIELD.

Niagara District.

Mineral Claims.

- 262G—United Petroleum Reserve No Liability; 51 Queen Street, Melbourne; non-payment of rent and no Miners Right.
- 263G—United Petroleum Reserve No Liability; 51 Queen Street, Melbourne; non-payment of rent and no Miners Right.
- 264G—United Petroleum Reserve No Liability; 51 Queen Street, Melbourne; non-payment of rent and no Miners Right.
- 265G—United Petroleum Reserve No Liability; 51 Queen Street, Melbourne; non-payment of rent and no Miners Right.
- 266G—United Petroleum Reserve No Liability; 51 Queen Street, Melbourne; non-payment of rent and no Miners Right.
- 40/507—Spargo's Exploration N.L.; P.O. Box 427, Kalgoorlie; non-payment of rent and no Miners Right.
- 40/508—Spargo's Exploration N.L.; P.O. Box 427, Kalgoorlie; non-payment of rent and no Miners Right.
- 40/509—Spargo's Exploration N.L.; P.O. Box 427, Kalgoorlie; non-payment of rent and no Miners Right.
- 40/510—Spargo's Exploration N.L.; P.O. Box 427, Kalgoorlie; non-payment of rent and no Miners Right.
- 40/511—Spargo's Exploration N.L.; P.O. Box 427, Kalgoorlie; non-payment of rent and no Miners Right.
- 40/512—Spargo's Exploration N.L.; P.O. Box 427, Kalgoorlie; non-payment of rent and no Miners Right.
- 40/518—Spargo's Exploration N.L.; P.O. Box 427, Kalgoorlie; non-payment of rent and no Miners Right.

- 40/519—Spargo's Exploration N.L.; P.O. Box 427, Kalgoorlie; non-payment of rent and no Miners Right.
- 40/520—Spargo's Exploration N.L.; P.O. Box 427, Kalgoorlie; non-payment of rent and no Miners Right.
- 40/521—Spargo's Exploration N.L.; P.O. Box 427, Kalgoorlie; non-payment of rent and no Miners Right.
- 40/522—Spargo's Exploration N.L.; P.O. Box 427, Kalgoorlie; non-payment of rent and no Miners Right.

MINING ACT, 1904. (Regulation 180.)

Warden's Office,
Meekatharra, 5th May, 1975.

TAKE notice that it is the intention of the Warden of the Goldfield or Mineral Field mentioned hereunder, on the date mentioned, to issue out of the Warden's Court an order authorising the cancellation of registration of the undermentioned Mining Tenements in accordance with Regulation 180 of the Mining Act, 1904. An order may issue in the absence of the registered holder, but should he desire to object to such order he must before the date mentioned, lodge at the Warden's Office an objection containing the grounds of such objection, and, on the date mentioned, the Warden will proceed to hear and determine the same, in accordance with the evidence then submitted.

P. M. BUCK,
Warden.

To be heard at the Warden's Court, Meekatharra on Wednesday the 23rd day of July, 1975.

No.; Name and Address of Registered Holder;
Reason for Cancellation.

MURCHISON GOLDFIELD.

Meekatharra District.

Minerals Claims.

- 25N—Norman Lorne; Meekatharra; non-payment of rent.
- 480N—Australian Consolidated Minerals N.L.; 16 St. George's Terrace, Perth; non-payment of rent and no Miners Right.
- 846N—Australian Consolidated Minerals N.L.; 16 St. George's Terrace, Perth; non-payment of rent and no Miners Right.
- 1111N—Metals Exploration Limited; 18-20 Little Collins Street, Melbourne; non-payment of rent and no Miners Right.
- 1112N—Metals Exploration Limited; 18-20 Little Collins Street, Melbourne; non-payment of rent and no Miners Right.
- 1113N—Metals Exploration Limited; 18-20 Little Collins Street, Melbourne; non-payment of rent and no Miners Right.
- 1114N—Metals Exploration Limited; 18-20 Little Collins Street, Melbourne; non-payment of rent and no Miners Right.
- 1115N—Metals Exploration Limited; 18-20 Little Collins Street, Melbourne; non-payment of rent and no Miners Right.
- 1116N—Metals Exploration Limited; 18-20 Little Collins Street, Melbourne; non-payment of rent and no Miners Right.
- 1117N—Metals Exploration Limited; 18-20 Little Collins Street, Melbourne; non-payment of rent and no Miners Right.
- 1118N—Metals Exploration Limited; 18-20 Little Collins Street, Melbourne; non-payment of rent and no Miners Right.
- 1119N—Metals Exploration Limited; 18-20 Little Collins Street, Melbourne; non-payment of rent and no Miners Right.
- 1120N—Metals Exploration Limited; 18-20 Little Collins Street, Melbourne; non-payment of rent and no Miners Right.

- 1121N—Metals Exploration Limited; 18-20 Little Collins Street, Melbourne; non-payment of rent and no Miners Right.
- 1122N—Metals Exploration Limited; 18-20 Little Collins Street, Melbourne; non-payment of rent and no Miners Right.
- 1123N—Metals Exploration Limited; 18-20 Little Collins Street, Melbourne; non-payment of rent and no Miners Right.
- 1124N—Metals Exploration Limited; 18-20 Little Collins Street, Melbourne; non-payment of rent and no Miners Right.
- 1125N—Metals Exploration Limited; 18-20 Little Collins Street, Melbourne; non-payment of rent and no Miners Right.
- 1126N—Metals Exploration Limited; 18-20 Little Collins Street, Melbourne; non-payment of rent and no Miners Right.
- 1127N—Metals Exploration Limited; 18-20 Little Collins Street, Melbourne; non-payment of rent and no Miners Right.
- 1128N—Metals Exploration Limited; 18-20 Little Collins Street, Melbourne; non-payment of rent and no Miners Right.
- 1129N—Metals Exploration Limited; 18-20 Little Collins Street, Melbourne; non-payment of rent and no Miners Right.
- 1130N—Metals Exploration Limited; 18-20 Little Collins Street, Melbourne; non-payment of rent and no Miners Right.
- 1131N—Australian Consolidated Minerals N.L.; 16 St. George's Terrace, Perth; non-payment of rent and no Miners Right.
- 1132N—Australian Consolidated Minerals N.L.; 16 St. George's Terrace, Perth; non-payment of rent and no Miners Right.
- 1133N—Australian Consolidated Minerals N.L.; 16 St. George's Terrace, Perth; non-payment of rent and no Miners Right.
- 1134N—Australian Consolidated Minerals N.L.; 16 St. George's Terrace, Perth; non-payment of rent and no Miners Right.
- 1135N—Australian Consolidated Minerals N.L.; 16 St. George's Terrace, Perth; non-payment of rent and no Miners Right.
- 1136N—Australian Consolidated Minerals N.L.; 16 St. George's Terrace, Perth; non-payment of rent and no Miners Right.
- 1137N—Australian Consolidated Minerals N.L.; 16 St. George's Terrace, Perth; non-payment of rent and no Miners Right.
- 1138N—Australian Consolidated Minerals N.L.; 16 St. George's Terrace, Perth; non-payment of rent and no Miners Right.
- 1139N—Australian Consolidated Minerals N.L.; 16 St. George's Terrace, Perth; non-payment of rent and no Miners Right.
- 1140N—Australian Consolidated Minerals N.L.; 16 St. George's Terrace, Perth; non-payment of rent and no Miners Right.
- 1141N—Australian Consolidated Minerals N.L.; 16 St. George's Terrace, Perth; non-payment of rent and no Miners Right.
- 1142N—Australian Consolidated Minerals N.L.; 16 St. George's Terrace, Perth; non-payment of rent and no Miners Right.
- 1143N—Australian Consolidated Minerals N.L.; 16 St. George's Terrace, Perth; non-payment of rent and no Miners Right.
- 1144N—Australian Consolidated Minerals N.L.; 16 St. George's Terrace, Perth; non-payment of rent and no Miners Right.
- 1145N—Australian Consolidated Minerals N.L.; 16 St. George's Terrace, Perth; non-payment of rent and no Miners Right.
- 1146N—Australian Consolidated Minerals N.L.; 16 St. George's Terrace, Perth; non-payment of rent and no Miners Right.
- 1147N—Australian Consolidated Minerals N.L.; 16 St. George's Terrace, Perth; non-payment of rent and no Miners Right.
- 1148N—Australian Consolidated Minerals N.L.; 16 St. George's Terrace, Perth; non-payment of rent and no Miners Right.
- 1155N—Australian Consolidated Minerals N.L.; 16 St. George's Terrace, Perth; non-payment of rent and no Miners Right.
- 1156N—Australian Consolidated Minerals N.L.; 16 St. George's Terrace, Perth; non-payment of rent and no Miners Right.
- 1157N—Australian Consolidated Minerals N.L.; 16 St. George's Terrace, Perth; non-payment of rent and no Miners Right.
- 1158N—Australian Consolidated Minerals N.L.; 16 St. George's Terrace, Perth; non-payment of rent and no Miners Right.
- 1495N—Metals Exploration Limited; 18-20 Little Collins Street, Melbourne; Non-payment of rent and no Miners Right.
- 1496N—Metals Exploration Limited; 18-20 Little Collins Street, Melbourne; Non-payment of rent and no Miners Right.
- 1497N—Metals Exploration Limited; 18-20 Little Collins Street, Melbourne; Non-payment of rent and no Miners Right.
- 1498N—Metals Exploration No Liability; 18-20 Little Collins Street, Melbourne; Non-payment of rent and no Miners Right.
- 1499N—Metals Exploration No Liability; 18-20 Little Collins Street, Melbourne; Non-payment of rent and no Miners Right.
- 1500N—Metals Exploration No Liability; 18-20 Little Collins Street, Melbourne; Non-payment of rent and no Miners Right.
- 1501N—Metals Exploration No Liability; 18-20 Little Collins Street, Melbourne; Non-payment of rent and no Miners Right.
- 51/2767—Teton Mining & Exploration Pty. Ltd.; C/- Hancock, Woodward & Neil, 189 St. George's Terrace, Perth; Non-payment of rent and no Miners Right.
- 51/2861—Teton Mining & Exploration Pty. Ltd.; C/- Hancock, Woodward & Neil, 189 St. George's Terrace, Perth; Non-payment of rent and no Miners Right.
- 51/2862—Teton Mining & Exploration Pty. Ltd.; C/- Hancock, Woodward & Neil, 189 St. George's Terrace, Perth; Non-payment of rent and no Miners Right.
- 51/2863—Teton Mining & Exploration Pty. Ltd.; C/- Hancock, Woodward & Neil, 189 St. George's Terrace, Perth; Non-payment of rent and no Miners Right.
- 51/2864—Teton Mining & Exploration Pty. Ltd.; C/- Hancock, Woodward & Neil, 189 St. George's Terrace, Perth; Non-payment of rent and no Miners Right.
- 51/3085—Badgie Pastoral Co. Pty. Ltd.; 16 St. George's Court, Perth; Non-payment of rent and no Miners Right.
- 51/3122—Amoco Minerals Australia Company; 5 Mill Street, Perth; Non-payment of rent.
- 51/3123—Amoco Minerals Australia Company; 5 Mill Street, Perth; Non-payment of rent.
- 51/3124—Amoco Minerals Australia Company; 5 Mill Street, Perth; Non-payment of rent.
- 51/3159—Laurence Aubrey Bell; 53 Park Street, Como; non-payment of rent.

PEAK HILL GOLDFIELD.

Mineral Claims.

- 43P—Leslie Thomas Parkinson; Kumarina; Non-payment of rent and no Miners Right.
- 59P—Leslie Thomas Parkinson; Kumarina; Non-payment of rent and no Miners Right.
- 63P—Leslie Thomas Parkinson; Kumarina; Non-payment of rent and no Miners Right.
- 64P—Group Explorations Limited; 177 Currie Street, Adelaide; Non-payment of rent and no Miners Right.

- 92P—Leslie Thomas Parkinson; Kumarina; Non-payment of rent and no Miners Right.
- 97P—Group Explorations Limited; 177 Currie Street, Adelaide; Non-payment of rent and no Miners Right.
- 98P—Group Explorations Limited; 177 Currie Street, Adelaide; Non-payment of rent and no Miners Right.
- 99P—Group Explorations Limited; 177 Currie Street, Adelaide; Non-payment of rent and no Miners Right.
- 103P—Maurice Jeffrey Andrews; 150 Shenton Street, Geraldton; Non-payment of rent and no Miners Right.
- 104P—Group Explorations Limited; 177 Currie Street, Adelaide; Non-payment of rent and no Miners Right.
- 124P—Group Explorations Limited; 177 Currie Street, Adelaide; Non-payment of rent and no Miners Right.
- 125P—Group Explorations Limited; 177 Currie Street, Adelaide; Non-payment of rent and no Miners Right.
- 128P—Group Explorations Limited; 177 Currie Street, Adelaide; Non-payment of rent and no Miners Right.
- 190P—Westside Mines N.L.; 30 Ord Street, West Perth; Non-payment of rent and no Miners Right.
- 240P—James Cowie Russell Thom; C/- Mt. Pleasant Grazing Co.; Walkaway; Graeme James Preston; P.O. Box 18, Mingenew; Non-payment of rent and no Miners Right.
- 253P—International Nickel Australia Limited; P.O. Box 512, West Perth; Non-payment of rent.
- 254P—International Nickel Australia Limited; P.O. Box 512, West Perth; Non-payment of rent.
- 255P—International Nickel Australia Limited; P.O. Box 512, West Perth; Non-payment of rent.
- 256P—International Nickel Australia Limited; P.O. Box 512, West Perth; Non-payment of rent.
- 257P—International Nickel Australia Limited; P.O. Box 512, West Perth; Non-payment of rent.
- 258P—International Nickel Australia Limited; P.O. Box 512, West Perth; Non-payment of rent.
- 259P—International Nickel Australia Limited; P.O. Box 512, West Perth; Non-payment of rent.
- 261P—International Nickel Australia Limited; P.O. Box 512, West Perth; Non-payment of rent.
- 264P—International Nickel Australia Limited; P.O. Box 512, West Perth; Non-payment of rent.
- 266P—International Nickel Australia Limited; P.O. Box 512, West Perth; Non-payment of rent.
- 267P—International Nickel Australia Limited; P.O. Box 512, West Perth; Non-payment of rent.
- 270P—International Nickel Australia Limited; P.O. Box 512, West Perth; Non-payment of rent.
- 271P—International Nickel Australia Limited; P.O. Box 512, West Perth; Non-payment of rent.
- 272P—International Nickel Australia Limited; P.O. Box 512, West Perth; Non-payment of rent.
- 298P—International Nickel Australia Limited; P.O. Box 512, West Perth; Non-payment of rent.
- 299P—International Nickel Australia Limited; P.O. Box 512, West Perth; Non-payment of rent.
- 300P—International Nickel Australia Limited; P.O. Box 512, West Perth; Non-payment of rent.
- 301P—International Nickel Australia Limited; P.O. Box 512, West Perth; Non-payment of rent.
- 304P—International Nickel Australia Limited; P.O. Box 512, West Perth; Non-payment of rent.
- 566P—International Nickel Southern Exploration Limited; P.O. Box 512, West Perth; Non-payment of rent and no Miners Right.
- 567P—International Nickel Southern Exploration Limited; P.O. Box 512, West Perth; Non-payment of rent and no Miners Right.
- 568P—International Nickel Southern Exploration Limited; P.O. Box 512, West Perth; Non-payment of rent and no Miners Right.
- 569P—International Nickel Southern Exploration Limited; P.O. Box 512, West Perth; Non-payment of rent and no Miners Right.
- 570P—International Nickel Southern Exploration Limited; P.O. Box 512, West Perth; Non-payment of rent and no Miners Right.
- 571P—International Nickel Southern Exploration Limited; P.O. Box 512, West Perth; Non-payment of rent and no Miners Right.
- 572P—International Nickel Southern Exploration Limited; P.O. Box 512, West Perth; Non-payment of rent and no Miners Right.
- 573P—International Nickel Southern Exploration Limited; P.O. Box 512, West Perth; Non-payment of rent and no Miners Right.
- 574P—International Nickel Southern Exploration Limited; P.O. Box 512, West Perth; Non-payment of rent and no Miners Right.
- 717P—John Reinsma; C/- Parker & Parker, 162 St. George's Terrace, Perth; Non-payment of rent and no Miners Right.
- 1301P—Albert Edward Mitchell; Mervyn Arthur Watts; Stanley David Hughes; Denis William O'Meara; Kevan Mort; Iris May Mort; Lillian Emily Hughes; Gertrude Lorraine Watts; P.O. Box 207, Bunbury; Non-payment of rent and no Miners Right.
- 1317P—James Cowie Russell Thom; C/- Mt. Pleasant Grazing Co., Walkaway; Graeme James Preston; P.O. Box 18, Mingenew; non-payment of rent and no Miners Right.
- 1318P—Jack Spencer; Louie Bondini; Meekatharra; non-payment of rent and no Miners Right.
- 1319P—John Reinsma; C/- Parker & Parker, 162 St. George's Terrace, Perth; non-payment of rent and no Miners Right.
- 52/1817—International Nickel Australia Limited; P.O. Box 512, West Perth; non-payment of rent.
- 52/1832—International Nickel Australia Limited; P.O. Box 512, West Perth; non-payment of rent.
- 52/1834—International Nickel Australia Limited; P.O. Box 512, West Perth; non-payment of rent.
- 52/1844—Ignatius Richard Quirk; 177 Currie Street, Adelaide; non-payment of rent.
- 52/1845—Ignatius Richard Quirk; 177 Currie Street, Adelaide; non-payment of rent.
- 52/1933—Westside Mines N.L.; 30 Ord Street, West Perth; non-payment of rent and no Miners Right.
- 52/1954—James Murray Jackson; P.O. Box 11. Wiluna; non-payment of rent.

- [illegible]

- [illegible]

- [illegible]

- 52/2419—North Flinders Mines Ltd.; 25 Greenhill Road, Wayville, S.A.; non-payment of rent and no Miners Right.
- 52/2420—North Flinders Mines Ltd.; 25 Greenhill Road, Wayville, S.A.; non-payment of rent and no Miners Right.
- 52/2422—Graybird Gemstones (Australia) Pty. Ltd.; 45 Munt Street, Bayswater; non-payment of rent and no Miners Right.
- 52/2477—Chevron Exploration Corporation; 425 St. Kilda Road, Melbourne; non-payment of rent and no Miners Right.
- 52/2478—Chevron Exploration Corporation; 425 St. Kilda Road, Melbourne; non-payment of rent and no Miners Right.
- 52/2479—Chevron Exploration Corporation; 425 St. Kilda Road, Melbourne; non-payment of rent and no Miners Right.
- 52/2480—Chevron Exploration Corporation; 425 St. Kilda Road, Melbourne; non-payment of rent and no Miners Right.
- 52/2481—Chevron Exploration Corporation; 425 St. Kilda Road, Melbourne; non-payment of rent and no Miners Right.
- 52/2482—International Nickel Australia Limited; P.O. Box 512, West Perth; non-payment of rent.
- 52/2483—International Nickel Australia Limited; P.O. Box 512, West Perth; non-payment of rent.
- 52/2487—Trend Exploration Pty. Ltd.; 44th Level, Australia Square, Sydney; non-payment of rent and no Miners Right.
- 52/2488—Trend Exploration Pty. Ltd.; 44th Level, Australia Square, Sydney; non-payment of rent and no Miners Right.

EAST MURCHISON GOLDFIELD.

Wiluna District.

Mineral Claims.

- 208J—Kennco Exploration (Australia) Pty. Ltd.; 190 Hay Street, East Perth; non-payment of rent and no Miners Right.
- 209J—Kennco Exploration (Australia) Pty. Ltd.; 190 Hay Street, East Perth; non-payment of rent and no Miners Right.
- 211J—Kennco Exploration (Australia) Pty. Ltd.; 190 Hay Street, East Perth; non-payment of rent and no Miners Right.
- 212J—Kennco Exploration (Australia) Pty. Ltd.; 190 Hay Street, East Perth; non-payment of rent and no Miners Right.
- 213J—Kennco Exploration (Australia) Pty. Ltd.; 190 Hay Street, East Perth; non-payment of rent and no Miners Right.
- 214J—Kennco Exploration (Australia) Pty. Ltd.; 190 Hay Street, East Perth; non-payment of rent and no Miners Right.
- 215J—Kennco Exploration (Australia) Pty. Ltd.; 190 Hay Street, East Perth; non-payment of rent and no Miners Right.
- 216J—Kennco Exploration (Australia) Pty. Ltd.; 190 Hay Street, East Perth; non-payment of rent and no Miners Right.
- 217J—Kennco Exploration (Australia) Pty. Ltd.; 190 Hay Street, East Perth; non-payment of rent and no Miners Right.
- 218J—Kennco Exploration (Australia) Pty. Ltd.; 190 Hay Street, East Perth; non-payment of rent and no Miners Right.
- 219J—Kennco Exploration (Australia) Pty. Ltd.; 190 Hay Street, East Perth; non-payment of rent and no Miners Right.
- 220J—Kennco Exploration (Australia) Pty. Ltd.; 190 Hay Street, East Perth; non-payment of rent and no Miners Right.
- 221J—Kennco Exploration (Australia) Pty. Ltd.; 190 Hay Street, East Perth; non-payment of rent and no Miners Right.
- 222J—Kennco Exploration (Australia) Pty. Ltd.; 190 Hay Street, East Perth; non-payment of rent and no Miners Right.
- 223J—Kennco Exploration (Australia) Pty. Ltd.; 190 Hay Street, East Perth; non-payment of rent and no Miners Right.
- 224J—Kennco Exploration (Australia) Pty. Ltd.; 190 Hay Street, East Perth; non-payment of rent and no Miners Right.
- 225J—Kennco Exploration (Australia) Pty. Ltd.; 190 Hay Street, East Perth; non-payment of rent and no Miners Right.
- 226J—Kennco Exploration (Australia) Pty. Ltd.; 190 Hay Street, East Perth; non-payment of rent and no Miners Right.
- 227J—Kennco Exploration (Australia) Pty. Ltd.; 190 Hay Street, East Perth; non-payment of rent and no Miners Right.
- 228J—Kennco Exploration (Australia) Pty. Ltd.; 190 Hay Street, East Perth; non-payment of rent and no Miners Right.
- 229J—Kennco Exploration (Australia) Pty. Ltd.; 190 Hay Street, East Perth; non-payment of rent and no Miners Right.
- 230J—Kennco Exploration (Australia) Pty. Ltd.; 190 Hay Street, East Perth; non-payment of rent and no Miners Right.
- 231J—Kennco Exploration (Australia) Pty. Ltd.; 190 Hay Street, East Perth; non-payment of rent and no Miners Right.
- 760J—Pymont Mineral Corporation Pty. Ltd.; Box 3186, G.P.O., Sydney; non-payment of rent and no Miners Right.
- 761J—Pymont Mineral Corporation Pty. Ltd.; Box 3186, G.P.O., Sydney; non-payment of rent and no Miners Right.
- 762J—Pymont Mineral Corporation Pty. Ltd.; Box 3186, G.P.O., Sydney; non-payment of rent and no Miners Right.
- 763J—Pymont Mineral Corporation Pty. Ltd.; Box 3186, G.P.O., Sydney; non-payment of rent and no Miners Right.
- 764J—Pymont Mineral Corporation Pty. Ltd.; Box 3186, G.P.O., Sydney; non-payment of rent and no Miners Right.
- 765J—Pymont Mineral Corporation Pty. Ltd.; Box 3186, G.P.O., Sydney; non-payment of rent and no Miners Right.
- 766J—Pymont Mineral Corporation Pty. Ltd.; Box 3186, G.P.O., Sydney; non-payment of rent and no Miners Right.
- 767J—Pymont Mineral Corporation Pty. Ltd.; Box 3186, G.P.O., Sydney; non-payment of rent and no Miners Right.
- 768J—Pymont Mineral Corporation Pty. Ltd.; Box 3186, G.P.O., Sydney; non-payment of rent and no Miners Right.
- 769J—Pymont Mineral Corporation Pty. Ltd.; Box 3186, G.P.O., Sydney; non-payment of rent and no Miners Right.
- 1158J—Pymont Mineral Corporation Pty. Ltd.; Box 3186, G.P.O., Sydney; non-payment of rent and no Miners Right.
- 1159J—Pymont Mineral Corporation Pty. Ltd.; Box 3186, G.P.O., Sydney; non-payment of rent and no Miners Right.
- 1160J—Pymont Mineral Corporation Pty. Ltd.; Box 3186, G.P.O., Sydney; non-payment of rent and no Miners Right.
- 1161J—Pymont Mineral Corporation Pty. Ltd.; Box 3186, G.P.O., Sydney; non-payment of rent and no Miners Right.
- 1162J—Pymont Mineral Corporation Pty. Ltd.; Box 3186, G.P.O., Sydney; non-payment of rent and no Miners Right.
- 1163J—Pymont Mineral Corporation Pty. Ltd.; Box 3186, G.P.O., Sydney; non-payment of rent and no Miners Right.
- 1814J—Jones Mining N.L.; P.O. Box 541, Kalgoorlie; non-payment of rent and no Miners Right.
- 1959J—Michael Lalor; 1324 Hay Street, West Perth; non-payment of rent and no Miners Right.

- [illegible]

- 53/4194—Tenneco Australia Inc.; 190 Hay Street East, Perth; Non-payment of rent and no Miners Right.
- 53/4196—Tenneco Australia Inc.; 190 Hay Street East, Perth; Non-payment of rent and no Miners Right.
- 53/4198—Tenneco Australia Inc.; 190 Hay Street East, Perth; Non-payment of rent and no Miners Right.
- 53/4199—Tenneco Australia Inc.; 190 Hay Street East, Perth; Non-payment of rent and no Miners Right.
- 53/4200—Tenneco Australia Inc.; 190 Hay Street East, Perth; Non-payment of rent and no Miners Right.
- 53/4201—Tenneco Australia Inc.; 190 Hay Street East, Perth; Non-payment of rent and no Miners Right.
- 53/4202—Tenneco Australia Inc. 190; Hay Street East, Perth; Non-payment of rent and no Miners Right.
- 53/4203—Tenneco Australia Inc.; 190 Hay Street East, Perth; Non-payment of rent and no Miners Right.
- 53/4204—Tenneco Australia Inc.; 190 Hay Street East, Perth; Non-payment of rent and no Miners Right.
- 53/4205—Tenneco Australia Inc.; 190 Hay Street East, Perth; Non-payment of rent and no Miners Right.
- 53/4206—Tenneco Australia Inc.; 190 Hay Street East, Perth; Non-payment of rent and no Miners Right.
- 53/4207—Tenneco Australia Inc.; 190 Hay Street East, Perth; Non-payment of rent and no Miners Right.

MINING ACT, 1904.
(Regulation 180.)

Warden's Office,
Outside Proclaimed, 13th June, 1975.

TAKE notice that it is the intention of the Warden of the Goldfield or Mineral Field mentioned hereunder, on the date mentioned, to issue out of the Warden's Court an order authorising the cancellation of registration of the undermentioned Mining Tenements in accordance with Regulation 180 of the Mining Act, 1904. An order may issue in the absence of the registered holder, but should he desire to object to such order he must, before the date mentioned, lodge at the Warden's Office an objection containing the grounds of such objection, and, on the date mentioned, the Warden will proceed to hear and determine the same, in accordance with the evidence then submitted.

R. F. RASMUSSEN,
Warden.

To be heard at the Warden's Court, Perth, on Wednesday the 6th day of August, 1975.

OUTSIDE PROCLAIMED GOLDFIELD.

Nature of Holding; No.; Name of Registered Holder; Address; Reason for Cancellation.

Mineral Claims.

- 5—Wingellina Nickel Aust. Limited; Suite 5, 38 East Esplanade, Manly, N.S.W.; non-payment of rent.
- 69/908—International Nickel Australia Limited; 1205 Hay Street, West Perth; non-payment of rent.
- 69/909—International Nickel Australia Limited; 1205 Hay Street, West Perth; non-payment of rent.
- 69/910—International Nickel Australia Limited; 1205 Hay Street, West Perth; non-payment of rent.

- 69/911—International Nickel Australia Limited; 1205 Hay Street, West Perth; non-payment of rent.
- 69/964—The Aboriginal Affairs Planning Authority; 608 Murray Street, Perth; non-payment of rent.

MINING ACT, 1904.
(Regulation 180.)

Warden's Office,
Phillips River, 13th June, 1975.

TAKE notice that it is the intention of the Warden of the Goldfield or Mineral Field mentioned hereunder, on the date mentioned, to issue out of the Warden's Court an order authorising the cancellation of registration of the undermentioned Mining Tenements in accordance with Regulation 180 of the Mining Act, 1904. An order may issue in the absence of the registered holder, but should he desire to object to such order he must, before the date mentioned, lodge at the Warden's Office an objection containing the grounds of such objection, and, on the date mentioned, the Warden will proceed to hear and determine the same, in accordance with the evidence then submitted.

R. F. RASMUSSEN,
Warden.

To be heard at the Warden's Court, Perth, on Wednesday the 6th day of August, 1975.

PHILLIPS RIVER MINERAL FIELD.

Nature of Holding; No.; Name of Registered Holder; Address; Reason for Cancellation.

Mineral Claims.

- 76—Norseman Gold Mines No Liability; P.O. Box 57, Norseman; non-payment of rent.
- 77—Norseman Gold Mines No Liability; P.O. Box 57, Norseman; non-payment of rent.
- 92—Norseman Gold Mines No Liability; P.O. Box 57, Norseman; non-payment of rent.
- 133—Norseman Gold Mines No Liability; P.O. Box 57, Norseman; non-payment of rent.
- 134—Norseman Gold Mines No Liability; P.O. Box 57, Norseman; non-payment of rent.
- 135—Norseman Gold Mines No Liability; P.O. Box 57, Norseman; non-payment of rent.
- 136—Norseman Gold Mines No Liability; P.O. Box 57, Norseman; non-payment of rent.
- 137—Norseman Gold Mines No Liability; P.O. Box 57, Norseman; non-payment of rent.
- 138—Norseman Gold Mines No Liability; P.O. Box 57, Norseman; non-payment of rent.
- 280—Lalor Michael; P.O. Box 171, Esperance; non-payment of rent.
- 281—Lalor Michael; P.O. Box 171, Esperance; non-payment of rent.
- 282—Lalor Michael; P.O. Box 171, Esperance; non-payment of rent.
- 283—Lalor Michael; P.O. Box 171, Esperance; non-payment of rent.
- 284—Lalor Michael; P.O. Box 171, Esperance; non-payment of rent.
- PP285—Lalor Michael; P.O. Box 171, Esperance; non-payment of rent.
- 286—Lalor Michael; P.O. Box 171, Esperance; non-payment of rent.
- PP287—Lalor Michael; P.O. Box 171, Esperance; non-payment of rent.
- 288—Lalor Michael; P.O. Box 171, Esperance; non-payment of rent.

- PP289—Lalor Michael; P.O. Box 171, Esperance; non-payment of rent.
- 290—Lalor Michael; P.O. Box 171, Esperance; non-payment of rent.
- PP291—Lalor Michael; P.O. Box 171, Esperance; non-payment of rent.
- 507—Acton Arthur Thomas; 9 Ilumba Road, Nollamara; non-payment of rent.
- 676—Walker Harry Dennis; Box 169, Ravens-thorpe; non-payment of rent.
- 677—Walker Harry Dennis; Box 169, Ravens-thorpe; non-payment of rent.
- 678—Walker Harry Dennis; Box 169, Ravens-thorpe; non-payment of rent.
- 679—Walker Harry Dennis; Box 169, Ravens-thorpe; non-payment of rent.
- 680—Walker Harry Dennis; Box 169, Ravens-thorpe; non-payment of rent.
- PP709—Lalor Michael; P.O. Box 171, Esperance; non-payment of rent.
- 714—Walker Harry Dennis; Box 169, Ravens-thorpe; non-payment of rent.
- 74/843—Endeavour Oil Company N.L.; 232 Vic-toria Parade, East Melbourne; non-payment of rent.
- 74/848—Endeavour Oil Company N.L.; 232 Vic-toria Parade, East Melbourne; non-payment of rent.
- 74/849—Endeavour Oil Company N.L.; 232 Vic-toria Parade, East Melbourne; non-payment of rent.
- 74/850—Endeavour Oil Company N.L.; 232 Vic-toria Parade, East Melbourne; non-payment of rent.
- 74/851—Endeavour Oil Company N.L.; 232 Vic-toria Parade, East Melbourne; non-payment of rent.
- 74/869—Endeavour Oil Company N.L.; 232 Vic-toria Parade, East Melbourne; non-payment of rent.
- 74/870—Endeavour Oil Company N.L.; 232 Vic-toria Parade, East Melbourne; non-payment of rent.
- 74/1061—Kelly James Henry; Piper Keith Howard; 9 Myra Place, Shelley; non-payment of rent.
- 74/1062—Kelly James Henry; Piper Keith Howard; 9 Myra Place, Shelley; non-payment of rent.
- 74/1063—Kelly James Henry; Piper Keith Howard; 9 Myra Place, Shelley; non-payment of rent.
- 74/1064—Kelly James Henry; Piper Keith Howard; 9 Myra Place, Shelley; non-payment of rent.
- 74/1065—Kelly James Henry; Piper Keith Howard; 9 Myra Place, Shelley; non-payment of rent.
- 74/1066—Kelly James Henry; Piper Keith Howard; 9 Myra Place, Shelley; non-payment of rent.
- 74/1069—Norseman Gold Mines No Liability; P.O. Box 57, Norseman; non-payment of rent.
- 74/1070—Norseman Gold Mines No Liability; P.O. Box 57, Norseman; non-payment of rent.
- 74/1071—Norseman Gold Mines No Liability; P.O. Box 57, Norseman; non-payment of rent.
- 74/1072—Norseman Gold Mines No Liability; P.O. Box 57, Norseman; non-payment of rent.
- 74/1073—Norseman Gold Mines No Liability; P.O. Box 57, Norseman; non-payment of rent.
- 74/1074—Norseman Gold Mines No Liability; P.O. Box 57, Norseman; non-payment of rent.
- 74/1126—Kelly James Henry; Piper Keith Howard; 9 Myra Place, Shelley; non-payment of rent.
- 74/1190—Westside Mines N.L.; 30 Ord Street, West Perth; non-payment of rent.
- 74/1379—Kelly James Henry; Piper Keith Howard; 9 Myra Place, Shelley; non-payment of rent.
- 74/1380—Kelly James Henry; Piper Keith Howard; 9 Myra Place, Shelley; non-payment of rent.
- 74/1390—Walker Harry Dennis; Box 169, Ravens-thorpe; non-payment of rent.
- 74/1391—Walker Harry Dennis; Box 169, Ravens-thorpe; non-payment of rent.
- 74/1392—Walker Harry Dennis; Box 169, Ravens-thorpe; non-payment of rent.
- 74/1393—Walker Harry Dennis; Box 169, Ravens-thorpe; non-payment of rent.
- 74/1394—Walker Harry Dennis; Box 169, Ravens-thorpe; non-payment of rent.
- 74/1395—Walker Harry Dennis; Box 169, Ravens-thorpe; non-payment of rent.
- 74/1396—Walker Harry Dennis; Box 169, Ravens-thorpe; non-payment of rent.
- 74/1397—Walker Harry Dennis; Box 169, Ravens-thorpe; non-payment of rent.
- 74/1398—Walker Harry Dennis; Box 169, Ravens-thorpe; non-payment of rent.
- 74/1399—Walker Harry Dennis; Box 169, Ravens-thorpe; non-payment of rent.
- 74/1416—Walker Harry Dennis; Box 169, Ravens-thorpe; non-payment of rent.
- 74/1422—Sulphides Exploration Pty. Ltd.; c/o K. Singleton, 43 Ventnor Avenue, West Perth; non-payment of rent.
- 74/1442—Jamieson Philip Richard; P.O. Box 171, Ravens-thorpe; non-payment of rent.
- 74/1444—Hall Joseph James; Box 1, Ravens-thorpe; non-payment of rent.

MINING ACT, 1904.
(Regulation 180.)

Warden's Office,
South West Mineral Field,
13th June, 1975.

TAKE notice that it is the intention of the Warden of the Goldfield or Mineral Field mentioned hereunder, on the date mentioned, to issue out of the Warden's Court an order authorising the cancellation of registration of the undermentioned Mining Tenements in accordance with Regulation 180 of the Mining Act, 1904. An order may issue in the absence of the registered holder, but should he desire to object to such order he must, before the date mentioned, lodge at the Warden's Office an objection containing the grounds of such objection, and, on the date mentioned, the Warden will proceed to hear and determine the same, in accordance with the evidence then submitted.

R. F. RASMUSSEN,
Warden.

To be heard at the Warden's Court, Perth, on Wednesday the 6th day of August, 1975.

SOUTH WEST MINERAL FIELD.

Nature of Holding; No.; Name of Registered Holder; Address; Reason for Cancellation.

Dredging Claims.

121H—Laporte Titanium (Australia) Limited; P.O. Box 245, Bunbury; non-payment of rent.

269H—Reynolds, Alfred Thomas Prinsep; "The Island", Wonnerup; non-payment of rent.

Mineral Claims.

111H—Moore Prospecting Pty. Ltd.; 1512 Albany Highway, Cannington; non-payment of rent.

452H—Read, Dulcie Jean; Read, Thomas Ingram; P.O. Box 18, Coorow; non-payment of rent.

- 456H—Read, Dulcie Jean; Read, Thomas Ingram; P.O. Box 18, Coorow; non-payment of rent.
- 584H—Plunkett, Thomas Scott; C/- Orange Grove Bricks Pty. Ltd., Bickley Road, Maddington; non-payment of rent.
- 585H—Le Vaux, Claude James; 14 Bullarra Road, Greenmount; Le Vaux, Wilton; 46 Smith Street, Glen Forrest; non-payment of rent.
- 690H—Swaby, Frederick William; Coogely Hills, Mardella; non-payment of rent.
- 713H—Steel Brothers Australia Pty. Ltd.; P.O. Box 63, South Fremantle; non-payment of rent.
- 871H—Howe-Smith, James Wilfred; 53 Price Street, Denmark; non-payment of rent.
- 874H—R.D.C. Projects (W.A.) Pty. Limited; 290 Scarborough Beach Road, Osborne Park; non-payment of rent.
- 881H—Newton, Robert Fergus; Morgan, John Llewellyn; Hobbs, John; Morgan, John; C/- John Morgan, Dooka Gypsum Syndicate; Irwin; non-payment of rent.
- 904H—Gypsum Industries of Australia Pty. Ltd.; 37 St. George's Terrace, Perth; non-payment of rent.
- 1038H—Laporte Australia Limited; 578 Murray Street, Perth; non-payment of rent.
- 1039H—Laporte Australia Limited; 578 Murray Street, Perth; non-payment of rent.
- 1040H—Messina, Salvatore; Messina Building Co. Pty. Ltd.; 1034 Wellington Street, West Perth; non-payment of rent.
- 1041H—Laporte Australia Limited; 578 Murray Street, Perth; non-payment of rent.
- 1093H—Sommerville, Charles Gladstone; 297 Great Eastern Highway, Rivervale; Piper Walker Pty. Ltd.; 86A Collins Street, West Perth; non-payment of rent.
- 1105H—Moore, Frederick William; C/- Green Meadow Lime, P.O. Box 496, Albany; non-payment of rent.
- 1110H—Swaby, Frederick William; Coogely Hills, Mardella; non-payment of rent.
- 1116H—McAndrew, George Neil; Yelbini; non-payment of rent.
- 1191H—Silicon Quarries Pty. Ltd.; C/- General Corporation of Australia Ltd., Chelsea Village, 145 Stirling Highway, Nedlands; non-payment of rent.
- 1224H—Silicon Quarries Pty. Ltd.; C/- General Corporation of Australia Ltd., Chelsea Village, 145 Stirling Highway, Nedlands; non-payment of rent.
- 1227H—Troy, Abe; Topelberg, Ephraim; Breckler, Cecil; C/- Balcatta Limestone & Hirings, 43 Hector Street, Osborne Park; non-payment of rent.
- 1237H—Cooper Plant Hire Pty. Ltd.; Howe Street, Osborne Park; non-payment of rent.
- 1269H—Silicon Quarries Pty. Ltd.; C/- General Corporation of Australia Ltd., Chelsea Village, 145 Stirling Highway, Nedlands; non-payment of rent.
- 1284H—Bartolomei, Eliza; 29 Canning Highway, East Fremantle; Bartolomei, Peter; 134 Forrest Road, Hamilton Hill; Panizza, Giacomo; 108 Edeline Road, Spearwood; Bartolomei, Alfredo; 29 Canning Highway, East Fremantle; Bartolomei, Della; 134 Forrest Road, Hamilton Hill; Panizza, Teodosia; 108 Edeline Road, Spearwood; non-payment of rent.
- 1290H—Bellombra, Vincenzo; 6 Park Street, Tuart Hill; non-payment of rent.
- 1365H—Utting, Edward Philip; 10 Keane Street, Peppermint Grove; non-payment of rent.
- 1392H—Sharpe, John Murchison; Lower Chittering; Byford Pastoral Co. Pty. Ltd.; C/- R. A. Long, Rigby & Co., 89 St. George's Terrace, Perth; Bain, Alan Evan; Yinnietharra, Via Carnarvon; Campbell, Margaret Hall; Balmoral Pony Stud, Serpentine; non-payment of rent.
- 1437H—Hawker Siddeley Building Supplies Pty. Limited; 306 Murray Street, Perth; non-payment of rent.
- 1596H—Hall, Harry Kemp; C/- Binder, Hamlyn & Co., 5th Floor, 12 St. George's Terrace, Perth; non-payment of rent.
- 1597H—Hall, Harry Kemp; C/- Binder, Hamlyn & Co., 5th Floor, 12 St. George's Terrace, Perth; non-payment of rent.
- 1629H—Skalski, Boleslaw; Morley Constructions, 32 Johnsmith Street, Morley; non-payment of rent.
- 1665H—Ford, Edwin; C/- Mr. G. Ford, 10 Guy Place, Melville Heights; non-payment of rent.
- 1718H—Silicon Quarries Pty. Ltd.; C/- General Corporation of Australia Ltd., Chelsea Village, 145 Stirling Highway, Nedlands; non-payment of rent.
- 1824H—Jasper, John Robert; Cunderdin; Foster, Philip George; Foster, Lynley Joy; 5 Tyne Court, Safety Bay; non-payment of rent.
- 1825H—Jasper, John Robert; Cunderdin; Foster, Philip George; Foster, Lynley Joy; 5 Tyne Court, Safety Bay; non-payment of rent.
- 1827H—Cooper, Blair Athol; 12 Chipping Road, City Beach; non-payment of rent.
- 1921H—Cutts, James Edward; P.O. Box 250, Manjimup; non-payment of rent.
- 2133H—F. List and Sons Pty. Ltd.; 223 Collier Road, Bayswater; non-payment of rent.
- 2237H—Friday, Edward Arthur; 14 Mayfair Street, Mt. Claremont; non-payment of rent.
- 2443H—Universal Milling Company Pty. Ltd.; A.N.A. House, St. George's Terrace, Perth; non-payment of rent.
- 2913H—Project Mining Corporation Ltd.; 11th Level, 37 York Street, Sydney; non-payment of rent.
- 2914H—Project Mining Corporation Ltd.; 11th Level, 37 York Street, Sydney; non-payment of rent.
- 2916H—Project Mining Corporation Ltd.; 11th Level, 37 York Street, Sydney; non-payment of rent.
- 2917H—Project Mining Corporation Ltd.; 11th Level, 37 York Street, Sydney; non-payment of rent.
- 2918H—Project Mining Corporation Ltd.; 11th Level, 37 York Street, Sydney; non-payment of rent.
- 2958H—Project Mining Corporation Ltd.; 11th Level, 37 York Street, Sydney; non-payment of rent.
- 3001H—Project Mining Corporation Ltd.; 11th Level, 37 York Street, Sydney; non-payment of rent.

- 3002H—Project Mining Corporation Ltd.; 11th Level, 37 York Street, Sydney; non-payment of rent.
- 3022H—Project Mining Corporation Ltd.; 11th Level, 37 York Street, Sydney; non-payment of rent.
- 3023H—Project Mining Corporation Ltd.; 11th Level, 37 York Street, Sydney; non-payment of rent.
- 3024H—Project Mining Corporation Ltd.; 11th Level, 37 York Street, Sydney; non-payment of rent.
- 3122H—Project Mining Corporation Ltd.; 11th Level, 37 York Street, Sydney; non-payment of rent.
- 3123H—Project Mining Corporation Ltd.; 11th Level, 37 York Street, Sydney; non-payment of rent.
- 3173H—Project Mining Corporation Ltd.; 11th Level, 37 York Street, Sydney; non-payment of rent.
- 3187H—Project Mining Corporation Ltd.; 11th Level, 37 York Street, Sydney; non-payment of rent.
- 3189H—Project Mining Corporation Ltd.; 11th Level, 37 York Street, Sydney; non-payment of rent.
- 3222H—Project Mining Corporation Ltd.; 11th Level, 37 York Street, Sydney; non-payment of rent.
- 3622H—Project Mining Corporation Ltd.; 11th Level, 37 York Street, Sydney; non-payment of rent.
- 3720H—Project Mining Corporation Ltd.; 11th Level, 37 York Street, Sydney; non-payment of rent.
- 4923H—McMillan, Phyllis Ogle; C/- P.O. Box 64, Cannington; non-payment of rent.
- 5030H—McMillan, Phyllis Ogle; C/- P.O. Box 64, Cannington; non-payment of rent.
- 5032H—McMillan, Phyllis Ogle; C/- P.O. Box 64, Cannington; non-payment of rent.
- 6011H—Cooper Sand Supplies Pty. Ltd.; 1731 Albany Highway, Kenwick; non-payment of rent.
- 6143H—Dolling, Herbert Paul; P.O. Box 34, Pliawaning; Kowald, Martin Reinhold; 35 Albion Street, Katanning; non-payment of rent.
- 6320H—Murray, Archibald Gordon; 53 West Coast Highway, Waterman's Bay; non-payment of rent.
- 6999H—Eatts, Robin James; John, Thomas David; Day, Robert George; C/- Harding & Associates, P.O. Box 20, Kalamunda; non-payment of rent.
- 7302H—Foster, Frederick George; Wilgarup, Via Palgarup; non-payment of rent.
- 70/8910—Project Mining Corporation Limited; 11th Level, 37 York Street, Sydney; non-payment of rent.
- 70/8911—Project Mining Corporation Limited; 11th Level, 37 York Street, Sydney; non-payment of rent.
- 70/8912—Project Mining Corporation Limited; 11th Level, 37 York Street, Sydney; non-payment of rent.
- 70/10791—Fitzgerald, Kenneth Robert; Fitzgerald, Collin Kingsley; Fitzgerald, Horace; Costeo, Peter George; 247 Ewen Street, Doubleview; non-payment of rent.
- 70/11231—Harrison, George William; Harrison, George Edward; Mingenew; non-payment of rent.
- 70/11943—Harrison, George William; Harrison, George Edward; Mingenew; non-payment of rent.
- 70/12351—Whitsed, Lloyd Norman; Bencubbin North; Gibbs, Bertram Roy; 127 Lacey Street, East Cannington; Gibbs, Harold Lacy; 121 Leake Street, Bayswater; non-payment of rent.
- 70/12960—Schmiechen, Erich; Box H 614, G.P.O., Perth; non-payment of rent.
- 70/12961—Schmiechen, Erich; Box H 614, G.P.O., Perth; non-payment of rent.
- 70/12972—Schmiechen, Erich; Box H 614, G.P.O., Perth; non-payment of rent.
- 70/13278—Schmiechen, Erich; Box H 614, G.P.O., Perth; non-payment of rent.
- 70/13279—Schmiechen, Erich; Box H 614, G.P.O., Perth; non-payment of rent.
- 70/13351—Biala Nominees Pty. Ltd.; Taxca Pty. Ltd.; Chelsea Village, 145 Stirling Highway, Nedlands; non-payment of rent.
- 70/13354—Biala Nominees Pty. Ltd.; Taxca Pty. Ltd.; Chelsea Village, 145 Stirling Highway, Nedlands; non-payment of rent.
- 70/13355—Mining Corporation Exploration N.L.; 10 William Street, Perth; Taxca Pty. Ltd.; Chelsea Village, 145 Stirling Highway, Nedlands; non-payment of rent.
- 70/13581—Giles, John Ernest; R.M.B. 307A, Boyup Brook; non-payment of rent.
- 70/13601—Biala Nominees Pty. Ltd.; Taxca Pty. Ltd.; Chelsea Village, 145 Stirling Highway, Nedlands; non-payment of rent.
- 70/13613—Odgaard Pty. Ltd.; 57 Emberson Street, Morley; non-payment of rent.
- 70/13733—Whitsed, Lloyd Norman; Bencubbin North; Gibbs, Bertram Roy; 127 Lacey Street, East Cannington; Gibbs, Harold Lacy; 121 Leake Street, Bayswater; non-payment of rent.
- 70/13734—Whitsed, Lloyd Norman; Bencubbin North; Gibbs, Bertram Roy; 127 Lacey Street, East Cannington; Gibbs, Harold Lacy; 121 Leake Street, Bayswater; non-payment of rent.
- 70/13735—Whitsed, Lloyd Norman; Bencubbin North; Gibbs, Bertram Roy; 127 Lacey Street, East Cannington; Gibbs, Harold Lacy; 121 Leake Street, Bayswater; non-payment of rent.
- 70/13736—Whitsed, Lloyd Norman; Bencubbin North; Gibbs, Bertram Roy; 127 Lacey Street, East Cannington; Gibbs, Harold Lacy; 121 Leake Street, Bayswater; non-payment of rent.
- 70/13764—Caporn, Percy Robert; Nukarni; non-payment of rent.
- 70/13766—Three Springs Talc Pty. Limited; C/- 191 Great Eastern Highway, Belmont; non-payment of rent.
- 70/13774—Offer, James William; "Lillyvale", Burekup; non-payment of rent.
- 70/13775—Offer, James William; "Lillyvale", Burekup; non-payment of rent.
- 70/13776—Offer, James William; "Lillyvale", Burekup; non-payment of rent.
- 70/13941—R.D.C. Projects Pty. Ltd.; 290 Scarborough Beach Road, Osborne Park; non-payment of rent.
- 70/14042—Hunt, Dudley; Hunt, Arthur; Three Springs; non-payment of rent.
- 70/14043—Hunt, Dudley; Hunt, Arthur; Three Springs; non-payment of rent.
- 70/14072—G. Korsunski Pty. Ltd.; C/- Balcatta Limestone & Hirings, 43 Hector Street, Osborne Park; non-payment of rent.
- 70/14216—Steding, Nicolas; Steding, Victoria; 48 Potts Street, Melville Heights; non-payment of rent.

MINING ACT, 1904.
(Regulation 180.)

Warden's Office,
Northampton, 19th May, 1975.

TAKE notice that it is the intention of the Warden of the Goldfield or Mineral Field mentioned hereunder, on the date mentioned, to issue out of the Warden's Court and order authorising the cancellation of registration of the undermentioned Mining Tenements in accordance with Regulation 180 of the Mining Act, 1904. An order may issue in the absence of the registered holder, but should he desire to object to such order he must, before the date mentioned, lodge at the Warden's Office an objection containing the grounds of such objection, and, on the date mentioned, the Warden will proceed to hear and determine the same, in accordance with the evidence then submitted.

K. A. PHILP,
Warden.

To be heard in the Warden's Court, Northampton, on Monday, the 21st day of July, 1975.

NORTHAMPTON MINERAL FIELD.

Mineral Claims.

- 38—Heinsen, Julius Johannes, 302 Marine Terrace, Geraldton; Illich, Jack Peter, Comer Street, Como; Gamble, George Edward, 136 Angelo Street, South Perth; Colley, Harold Albert, Post Office, Northampton; non-payment of rent and no Miners Right.
- 40—Cossar, Allan David, c/- Samin Limited, G.P.O. Box 4047, Adelaide; non-payment of rent.
- 41—Cossar, Allan David, c/- Samin Limited, G.P.O. Box 4047, Adelaide, non-payment of rent.
- 47—Camp, Frederick John; 15 Forrest Street, Geraldton; Camp, Stanley George, 249 Fifth Street, Wonthella; non-payment of rent and no Miners Right.
- 88—Camp, Stanley George, 249 Fifth Street, Wonthella; Shephard, Leonard Wisely, Marine Terrace, Geraldton; non-payment of rent.
- 105—Nickel Mines Limited, 2 Railway Parade, Burwood, N.S.W.; no Miners Right.
- 107—Camp, Stanley George, 249 Fifth Street, Wonthella; non-payment of rent and no Miners Right.
- 143—Camp, Stanley George, 249 Fifth Street, Wonthella; Camp, Frederick John, 15 Forrest Street, Geraldton; Hyde, Henry Joseph, 199 Shenton Street, Geraldton; non-payment of rent and no Miners Right.
- 156—Barndon, Norman Vaughan, 55 Mark Street, Geraldton; Shields, Norman Stewart, 55 Mark Street, Geraldton; non-payment of rent and no Miners Right.
- 157—Barndon, Norman Vaughan, 55 Mark Street, Geraldton; Shields, Norman Stewart, 55 Mark Street, Geraldton; non-payment of rent and no Miners Right.
- 158—Barndon, Norman Vaughan, 55 Mark Street, Geraldton; Shields, Norman Stewart, 55 Mark Street, Geraldton; non-payment of rent and no Miners Right.
- 159—Barndon, Norman Vaughan, 55 Mark Street, Geraldton; Shields, Norman Stewart, 55 Mark Street, Geraldton; non-payment of rent and no Miners Right.
- 230—Barden, Stanley Richard, Post Office, Northampton; Radalj, Kevin John, Post Office, Northampton; non-payment of rent and no Miners Right.
- 331—Barndon, Norman Vaughan, 55 Mark Street, Geraldton; non-payment of rent and no Miners Right.
- 332—Barndon, Norman Vaughan, 55 Mark Street, Geraldton; Rogers, John Robert, 55 Mark Street, Geraldton; non-payment of rent and no Miners Right.
- 333—Barndon, Norman Vaughan, 55 Mark Street, Geraldton; Rogers, John Robert, 55 Mark Street, Geraldton; non-payment of rent and no Miners Right.
- 334—Barndon, Norman Vaughan, 55 Mark Street, Geraldton; Rogers, John Robert, 55 Mark Street, Geraldton; non-payment of rent and no Miners Right.
- 335—Barndon, Norman Vaughan, 55 Mark Street, Geraldton; Rogers, John Robert, 55 Mark Street, Geraldton; non-payment of rent and no Miners Right.
- 339—Barndon, Norman Vaughan, 55 Mark Street, Geraldton; non-payment of rent and no Miners Right.
- 365—Nickel Mines Ltd., 2 Railway Parade, Burwood, N.S.W.; non-payment of rent and no Miners Right.
- 366—Nickel Mines Ltd., 2 Railway Parade, Burwood, N.S.W.; non-payment of rent and no Miners Right.
- 367—Nickel Mines Ltd., 2 Railway Parade, Burwood, N.S.W.; non-payment of rent and no Miners Right.
- 368—Nickel Mines Ltd., 2 Railway Parade, Burwood, N.S.W.; non-payment of rent and no Miners Right.
- 447—Barndon, Norman Vaughan, 55 Mark Street, Geraldton; Gould, Quintin James, 55 Mark Street, Geraldton; non-payment of rent and no Miners Right.
- 448—Barndon, Norman Vaughan, 55 Mark Street, Geraldton; Gould, Quintin James, 55 Mark Street, Geraldton; non-payment of rent and no Miners Right.
- 449—Barndon, Norman Vaughan, 55 Mark Street, Geraldton; Gould, Quintin James, 55 Mark Street, Geraldton; non-payment of rent and no Miners Right.
- 450—Barndon, Norman Vaughan, 55 Mark Street, Geraldton; Gould, Quintin James, 55 Mark Street, Geraldton; non-payment of rent and no Miners Right.
- 451—Barndon, Norman Vaughan, 55 Mark Street, Geraldton; Gould, Quintin James, 55 Mark Street, Geraldton; non-payment of rent and no Miners Right.
- 453—Barndon, Norman Vaughan, 55 Mark Street, Geraldton; Gannon, Michael, 55 Mark Street, Geraldton; non-payment of rent and no Miners Right.
- 469—Webb, Alan John, Hampton Road, Fremantle; Webb, Elsie Irene, Hampton Road, Fremantle; Webb, Jill Anne, Hampton Road, Fremantle; Read, Maudie Annie, 1 Forrest Street, Fremantle; Hancock, Alexander David, 55 Drummond Street, Bedford; Creek, Arthur Leslie, 1 Forrest Street, Fremantle; non-payment of rent and no Miners Right.
- 471—Strong, Harold Walter, Post Office, Northampton; Strong, Aubrey Peter, Post Office, Northampton; Donald, James, Elphic Road, Bluff Point; non-payment of rent and no Miners Right.
- 472—Camp, Stanley George, 249 Fifth Street, Wonthella; Camp, Frederick John, 15 Forrest Street, Geraldton; Shephard, Leonard Wisely, Marine Terrace, Geraldton; non-payment of rent and no Miners Right.
- 474—Ger, Irene Sarah, Post Office, Nanson; Smallcombe, Martha Jean; Box 71, Merredin; Suckling, William John, Post Office, Northampton; Suckling, Peter, Post Office, Northampton; Hatch, Elsie

Freda, Howatharra; Jupp, Gwendoline, Harrison Street, Bluff Point; Suckling, Elsie Adelaide, Post Office, Northampton; non-payment of rent and no Miners Right.

- 475—Gee, Irene Sarah, Post Office, Nanson; Smallcombe, Martha Jean, Box 71, Merredin; Suckling, William John, Post Office, Northampton; Suckling, Peter Post Office, Northampton; Hatch, Elsie Freda, Howatharra; Jupp, Gwendoline, Harrison Street, Bluff Point; Suckling, Elsie Adelaide, Post Office, Northampton; non-payment of rent and no Miners Right.
- 476—Suckling, Elsie Adelaide, Post Office, Northampton; non-payment of rent and no Miners Right.
- 477—Simpson, Vivian Mervyn, Post Office, Northampton; Simpson, Gloria Rita, Post Office Northampton; non-payment of rent and no Miners Right.
- 481PP—Creek, Arthur Leslie, c/- Drummonds Cove, Geraldton; Read, Maudie Annie, c/- Drummonds Cove, Geraldton; Webb, Alan John, c/- Drummonds Cove, Geraldton; Webb, Elsie Irene, c/- Drummonds Cove, Geraldton; Webb, Jill Ann, c/- Drummonds Cove, Geraldton; Hancock, Alexander David, c/- Drummonds Cove, Geraldton; Chisholm, Kevin Roy, Post Office, Northampton; Chisholm, Ernest Henry, Post Office Northampton; non-payment of rent and no Miners Right.
- 482PP—Cripps, Emma Millicent, Post Office Northampton; Cripps, Geoffrey Ian, Post Office, Northampton; Cripps, Alan John, Post Office Northampton; non-payment of rent and no Miners Right.
- 483PP—Chisholm, Ernest Henry, Post Office, Northampton; non-payment of rent and no Miners Right.
- 484PP—Chisholm, Ernest Henry, Post Office, Northampton; non-payment of rent and no Miners Right.
- 518—Jenkin, Alexander John, Ajana; Till, James Graham, Ajana; non-payment of rent and no Miners Right.
- 530—Webb, Alan John, c/- 55 Drummond Street, Bedford; Webb, Elsie Irene, c/- 55 Drummond Street, Bedford; Webb, Jill Anne, c/- 55 Drummond Street, Bedford; Read, Maudie Annie, c/- 55 Drummond Street, Bedford; Hancock, Alexander David, c/- 55 Drummond Street, Bedford; Creek, Arthur Leslie, c/- 55 Drummond Street, Bedford; non-payment of rent and no Miners Right.

MINING ACT, 1904.
(Regulation 180.)

Warden's Office,
Marble Bar, 12th May, 1975.

TAKE notice that it is the intention of the Warden of the Goldfield or Mineral Field mentioned hereunder, on the date mentioned, to issue out of the Warden's Court an order authorising the cancellation of registration of the undermentioned Mining Tenements in accordance with Regulation 180 of the Mining Act, 1904. An order may issue in the absence of the registered holder, but should he desire to object to such order he must, before the date mentioned, lodge at the Warden's Office an objection containing the grounds of such objection, and, on the date mentioned, the Warden will proceed to hear and determine the same, in accordance with the evidence then submitted.

G. L. FIELDING,
Warden.

To be heard at the Warden's Court, Marble Bar, on Tuesday the 15th day of July, 1975.

Nature of Holding; No.; Name of Registered Holder; Address; Reason for Cancellation.

PILBARA GOLDFIELD.

Marble Bar District.

Mineral Claims.

- 313—Richardson, Edwin Angus; 7 Dunkied Street, Floreat Park; non-payment of rent and no Miners Right.
- 429—Longreach Manganese Pty. Ltd.; 43 Ventnor Avenue, West Perth; non-payment of rent and no Miners Right.
- 445—Marshall William; Slater, John; Shaw River; non-payment of rent.
- 446—Marshall, William; Slater, John; Shaw River; non-payment of rent.
- 447—Marshall, William; Slater, John; Shaw River; non-payment of rent.
- 454—Marshall, William; Slater, John; Shaw River; non-payment of rent.
- 455—Marshall, William; Slater, John; Shaw River; non-payment of rent.
- 521—Northern Alluvials (Investments) Pty. Ltd.; 1131 Hay Street, West Perth; non-payment of rent and no Miners Right.
- 522—Northern Alluvials (Investments) Pty. Ltd.; 1131 Hay Street, West Perth; non-payment of rent and no Miners Right.
- 523—Northern Alluvials (Investments) Pty. Ltd.; 1131 Hay Street, West Perth; non-payment of rent and no Miners Right.
- 537—Northern Alluvials (Investments) Pty. Ltd.; 1131 Hay Street, West Perth; non-payment of rent and no Miners Right.
- 538—Northern Alluvials (Investments) Pty. Ltd.; 1131 Hay Street, West Perth; non-payment of rent and no Miners Right.
- 594—H. & L. Hancock Pty. Ltd.; W.A.T.C. Building, Howard Street, Perth; non-payment of rent.
- 596—J. A. Johnston & Sons Pty. Limited; G.P.O. Box X2292, Perth; non-payment of rent.
- 605—Marshall, William; Slater, John; Shaw River; non-payment of rent.
- 611—Marshall, William; Slater, John; Shaw River; non-payment of rent.
- 615—Marshall, William; Slater, John; Shaw River; non-payment of rent.
- 616—Marshall, William; Slater, John; Shaw River; non-payment of rent.
- 629—J. A. Johnston & Sons Pty. Limited; G.P.O. Box X2292, Perth; non-payment of rent.
- 640—J. A. Johnston & Sons Pty. Limited; G.P.O. Box X2292, Perth; non-payment of rent.
- 673—Stubbs, Stuart Henry; P.O. Box 10, Marble Bar; non-payment of rent.
- 706—Baker, John Chaffey; c/o G. Baker, 5 Mile Peg, Nullagine; non-payment of rent and no Miners Right.
- 710—J. A. Johnston & Sons Pty. Limited; G.P.O. Box X2292, Perth; non-payment of rent.
- 711—J. A. Johnston & Sons Pty. Limited; G.P.O. Box X2292, Perth; non-payment of rent.
- 713—Stubbs, Stuart Henry; P.O. Box 10, Marble Bar; non-payment of rent.
- 716—Stubbs, Stuart Henry; P.O. Box 10, Marble Bar; non-payment of rent.
- 717—Stubbs, Stuart Henry; P.O. Box 10, Marble Bar; non-payment of rent.
- 718—Baker, John Chaffey; c/o G. Baker, 5 Mile Peg, Nullagine; non-payment of rent and no Miners Right.
- 768—J. A. Johnston & Sons Pty. Limited; G.P.O. Box X2292, Perth; non-payment of rent.
- 769—J. A. Johnston & Sons Pty. Limited; G.P.O. Box X2292, Perth; non-payment of rent.
- 772—Capricorn Prospecting Mining Co. Pty. Ltd.; 30 Ord Street, West Perth; non-payment of rent and no Miners Right.
- 773—Capricorn Prospecting Mining Co. Pty. Ltd.; 30 Ord Street, West Perth; non-payment of rent and no Miners Right.

- 774—Capricorn Prospecting Mining Co. Pty. Ltd.; 30 Ord Street, West Perth; non-payment of rent and no Miners Right.
- 775—Capricorn Prospecting Mining Co. Pty. Ltd.; 30 Ord Street, West Perth; non-payment of rent and no Miners Right.
- 776—Capricorn Prospecting Mining Co. Pty. Ltd.; 30 Ord Street, West Perth; non-payment of rent and no Miners Right.
- 777—Capricorn Prospecting Mining Co. Pty. Ltd.; 30 Ord Street, West Perth; non-payment of rent and no Miners Right.
- 778—Capricorn Prospecting Mining Co. Pty. Ltd.; 30 Ord Street, West Perth; non-payment of rent and no Miners Right.
- 784—J. A. Johnston & Sons Pty. Limited; G.P.O. Box X2292, Perth; non-payment of rent.
- 785—J. A. Johnston & Sons Pty. Limited; G.P.O. Box X2292, Perth; non-payment of rent.
- 786—J. A. Johnston & Sons Pty. Limited; G.P.O. Box X2292, Perth; non-payment of rent.
- 818—Baker, John Chaffey; c/- G. Baker, 5 Mile Peg, Nullagine; non-payment of rent and no Miners Right.
- 827—Marshall, William; Slater, John; Shaw River; non-payment of rent.
- 828—Marshall, William; Slater, John; Shaw River; non-payment of rent.
- 884—Stubbs, Maurice Trevor; P.O. Box 10, Marble Bar; non-payment of rent.
- 890—J. A. Johnston & Sons Pty. Limited; G.P.O. Box X2292, Perth; non-payment of rent.
- 919—J. A. Johnston & Sons Pty. Limited; G.P.O. Box X2292, Perth; non-payment of rent.
- 984—Marshall, William; Slater, John; Shaw River; non-payment of rent.
- 1004—Bamboo Creek Gold Mines No Liability; P.O. Box 192, Port Hedland; non-payment of rent.
- 1005—Bamboo Creek Gold Mines No Liability; P.O. Box 192, Port Hedland; non-payment of rent.
- 1006—Bamboo Creek Gold Mines No Liability; P.O. Box 192, Port Hedland; non-payment of rent.
- 1008—Associated Minerals Pty. Ltd.; 200 St. George's Terrace, Perth; non-payment of rent and no Miners Right.
- 1009—Associated Minerals Pty. Ltd.; 200 St. George's Terrace, Perth; non-payment of rent and no Miners Right.
- 1010—Associated Minerals Pty. Ltd.; 200 St. George's Terrace, Perth; non-payment of rent and no Miners Right.
- 1013—Bamboo Creek Gold Mines No Liability; P.O. Box 192, Port Hedland; non-payment of rent.
- 1014—Bamboo Creek Gold Mines No Liability; P.O. Box 192, Port Hedland; non-payment of rent.
- 1015—Bamboo Creek Gold Mines No Liability; P.O. Box 192, Port Hedland; non-payment of rent.
- 1016—Bamboo Creek Gold Mines No Liability; P.O. Box 192, Port Hedland; non-payment of rent.
- 1017—Bamboo Creek Gold Mines No Liability; P.O. Box 192, Port Hedland; non-payment of rent.
- 1018—Bamboo Creek Gold Mines No Liability; P.O. Box 192, Port Hedland; non-payment of rent.
- 1020—Bamboo Creek Gold Mines No Liability; P.O. Box 192, Port Hedland; non-payment of rent.
- 1031—Johnston, Robert; G.P.O. Box X2292, Perth; non-payment of rent and no Miners Right.
- 1032—Johnston, Robert; G.P.O. Box X2292, Perth; non-payment of rent and no Miners Right.
- 1033—Coffin, Gordon; Dorph-Petersen, Charles Viggo; c/o Post Office, Marble Bar; non-payment of rent.
- 1038—Coffin, Gordon; Dorph-Petersen, Charles Viggo; c/- Post Office, Marble Bar; non-payment of rent.
- 1070—Stubbs, Maurice Trevor; P.O. Box 10, Marble Bar; non-payment of rent.
- 1076—Stubbs, Stuart Henry; P. O. Box 10, Marble Bar; non-payment of rent.
- 1077—Stubbs, Stuart Henry; P.O. Box 10, Marble Bar; non-payment of rent.
- 1088—Bamboo Creek Gold Mines No Liability; P.O. Box 192, Port Hedland; non-payment of rent.
- 1089—Bamboo Creek Gold Mines No Liability; P.O. Box 192, Port Hedland; non-payment of rent.
- 1102—Associated Minerals Pty. Ltd.; 200 St. George's Terrace, Perth; non-payment of rent and no Miners Right.
- 1112—Stubbs, Stuart Henry; P.O. Box 10, Marble Bar; non-payment of rent.
- 1116—Associated Minerals Pty. Ltd.; 200 St. George's Terrace, Perth; non-payment of rent and no Miners Right.
- 1171—Associated Minerals Pty. Ltd.; 200 St. George's Terrace, Perth; non-payment of rent and no Miners Right.
- 1172—Associated Minerals Pty. Ltd.; 200 St. George's Terrace, Perth; non-payment of rent and no Miners Right.
- 1173—Associated Minerals Pty. Ltd.; 200 St. George's Terrace, Perth; non-payment of rent and no Miners Right.
- 1174—Associated Minerals Pty. Ltd.; 200 St. George's Terrace, Perth; non-payment of rent and no Miners Right.
- 1209—Stubbs, Stuart Henry; P.O. Box 10, Marble Bar; non-payment of rent.
- 1392—Leopold Minerals N.L.; 4th Floor, 524 Hay Street, Perth; non-payment of rent and no Miners Right.
- 1393—Leopold Minerals N.L.; 4th Floor, 524 Hay Street, Perth; non-payment of rent and no Miners Right.
- 1394—Leopold Minerals N.L.; 4th Floor, 524 Hay Street, Perth; non-payment of rent and no Miners Right.
- 1395—Leopold Minerals N.L.; 4th Floor, 524 Hay Street, Perth; non-payment of rent and no Miners Right.
- 1398—Bamboo Creek Gold Mines No Liability; P.O. Box 192, Port Hedland; non-payment of rent.
- 1417—Bamboo Creek Gold Mines No Liability; P.O. Box 192, Port Hedland; non-payment of rent.
- 1418—Associated Minerals Pty. Ltd.; 200 St. George's Terrace, Perth; non-payment of rent and no Miners Right.
- 1483—Garrod, George Robert; Wilson, Leslie John; Wodgina, via Port Hedland; non-payment of rent.
- 1484—Leopold Minerals N.L.; 4th Floor, 524 Hay Street, Perth; non-payment of rent and no Miners Right.
- 1519—Associated Minerals Pty. Ltd.; 200 St. George's Terrace, Perth; non-payment of rent and no Miners Right.
- 1520—Associated Minerals Pty. Ltd.; 200 St. George's Terrace, Perth; non-payment of rent and no Miners Right.
- 1521—Associated Minerals Pty. Ltd.; 200 St. George's Terrace, Perth; non-payment of rent and no Miners Right.
- 1522—Associated Minerals Pty. Ltd.; 200 St. George's Terrace, Perth; non-payment of rent and no Miners Right.
- 1523—Associated Minerals Pty. Ltd.; 200 St. George's Terrace, Perth; non-payment of rent and no Miners Right.
- 1528—Stubbs, Maurice Trevor; Stubbs, Stuart Henry; P.O. Box 10, Marble Bar; non-payment of rent.

- 1535—Pilbara Mining Co. No Liability; c/o Messrs. Heffernan, Somner & McLennan, Public Accountants, P.O. Box 99, West Perth; non-payment of rent and no Miners Right.
- 1536—Pilbara Mining Co. No Liability; c/o Messrs. Heffernan, Somner & McLennan, Public Accountants, P.O. Box 99, West Perth; non-payment of rent and no Miners Right.
- 1604—Associated Minerals Pty. Ltd.; 200 St. George's Terrace, Perth; non-payment of rent and no Miners Right.
- 1803—Lalor, Michael; P.O. Box 171, Esperance; non-payment of rent and no Miners Right.
- 1804—Lalor, Michael; P.O. Box 171, Esperance; non-payment of rent and no Miners Right.
- 1805—Lalor, Michael; P.O. Box 171, Esperance; non-payment of rent and no Miners Right.
- 1806—Lalor, Michael; P.O. Box 171, Esperance; non-payment of rent and no Miners Right.
- 1807—Lalor, Michael; P.O. Box 171, Esperance; non-payment of rent and no Miners Right.
- 1808—Lalor, Michael; P.O. Box 171, Esperance; non-payment of rent and no Miners Right.
- 1809—Lalor, Michael; P.O. Box 171, Esperance; non-payment of rent and no Miners Right.
- 1810—Lalor, Michael; P.O. Box 171, Esperance; non-payment of rent and no Miners Right.
- 1811—Lalor, Michael; P.O. Box 171, Esperance; non-payment of rent and no Miners Right.
- 1812—Lalor, Michael; P.O. Box 171, Esperance; non-payment of rent and no Miners Right.
- 1813—Lalor, Michael; P.O. Box 171, Esperance; non-payment of rent and no Miners Right.
- 1976—Stubbs, Maurice Trevor; Stubbs, Stuart Henry; P.O. Box 10, Marble Bar; non-payment of rent.
- 1977—Stubbs, Maurice Trevor; Stubbs, Stuart Henry; P.O. Box 10, Marble Bar; non-payment of rent.
- 1978—Stubbs, Maurice Trevor; Stubbs, Stuart Henry; P.O. Box 10, Marble Bar; non-payment of rent.
- 1980—Stubbs, Maurice Trevor; Stubbs, Stuart Henry; P.O. Box 10, Marble Bar; non-payment of rent.
- 2122—Johnston, Robert; G.P.O. Box X2292, Perth; non-payment of rent.
- 2123—Johnston, Robert; G.P.O. Box X2292, Perth; non-payment of rent.
- 2124—Johnston, Robert; G.P.O. Box X2292, Perth; non-payment of rent.
- 2125—Johnston, Robert; G.P.O. Box X2292, Perth; non-payment of rent.
- 2126—Wilson, Leslie John; Garrod, George Robert; Wodgina, via Port Hedland; non-payment of rent.
- 3207—United Petroleum Reserves N.L.; 51 Queen Street, Melbourne; non-payment of rent and no Miners Right.
- 3208—United Petroleum Reserves N.L.; 51 Queen Street, Melbourne; non-payment of rent and no Miners Right.
- 3209—United Petroleum Reserves N.L.; 51 Queen Street, Melbourne; non-payment of rent and no Miners Right.
- 3211—United Petroleum Reserves N.L.; 51 Queen Street, Melbourne; non-payment of rent and no Miners Right.
- 3212—United Petroleum Reserves N.L.; 51 Queen Street, Melbourne; non-payment of rent and no Miners Right.
- 3213—United Petroleum Reserves N.L.; 51 Queen Street, Melbourne; non-payment of rent and no Miners Right.
- 3214—United Petroleum Reserves N.L.; 51 Queen Street, Melbourne; non-payment of rent and no Miners Right.
- 3215—United Petroleum Reserves N.L.; 51 Queen Street, Melbourne; non-payment of rent and no Miners Right.
- 3216—United Petroleum Reserves N.L.; 51 Queen Street, Melbourne; non-payment of rent and no Miners Right.
- 3453—Johnston, Robert; G.P.O. Box X2292, Perth; non-payment of rent.
- 3536—Wilson, Leslie John; Garrod, George Robert; Wodgina, via Port Hedland; non-payment of rent.
- 3537—Wilson, Leslie John; Wodgina, via Port Hedland; non-payment of rent.
- 3917—Stubbs, Maurice Trevor; Stubbs, Stuart Henry; P.O. Box 10, Marble Bar; non-payment of rent.
- 3918—Stubbs, Maurice Trevor; Stubbs, Stuart Henry; P.O. Box 10, Marble Bar; non-payment of rent.
- 3920—Stubbs, Maurice Trevor; Stubbs, Stuart Henry; P.O. Box 10, Marble Bar; non-payment of rent.
- 3967—Bamboo Creek Gold Mines No Liability; P.O. Box 192, Port Hedland; non-payment of rent.
- 3970—Bamboo Creek Gold Mines No Liability; P.O. Box 192, Port Hedland; non-payment of rent.
- 3971—Bamboo Creek Gold Mines No Liability; P.O. Box 192, Port Hedland; non-payment of rent.
- 3972—Bamboo Creek Gold Mines No Liability; P.O. Box 192, Port Hedland; non-payment of rent.
- 3973—Bamboo Creek Gold Mines No Liability; P.O. Box 192, Port Hedland; non-payment of rent.
- 3974—Bamboo Creek Gold Mines No Liability; P.O. Box 192, Port Hedland; non-payment of rent.
- 3976—Bamboo Creek Gold Mines No Liability; P.O. Box 192, Port Hedland; non-payment of rent.
- 3977—Bamboo Creek Gold Mines No Liability; P.O. Box 192, Port Hedland; non-payment of rent.
- 3979—Bamboo Creek Gold Mines No Liability; P.O. Box 192, Port Hedland; non-payment of rent.
- 3980—Bamboo Creek Gold Mines No Liability; P.O. Box 192, Port Hedland; non-payment of rent.
- 3981—Bamboo Creek Gold Mines No Liability; P.O. Box 192, Port Hedland; non-payment of rent.
- 3982—Bamboo Creek Gold Mines No Liability; P.O. Box 192, Port Hedland; non-payment of rent.
- 3983—Bamboo Creek Gold Mines No Liability; P.O. Box 192, Port Hedland; non-payment of rent.
- 3984—Bamboo Creek Gold Mines No Liability; P.O. Box 192, Port Hedland; non-payment of rent.
- 3985—Bamboo Creek Gold Mines No Liability; P.O. Box 192, Port Hedland; non-payment of rent.
- 3986—Bamboo Creek Gold Mines No Liability; P.O. Box 192, Port Hedland; non-payment of rent.
- 3989—Bamboo Creek Gold Mines No Liability; P.O. Box 192, Port Hedland; non-payment of rent.
- 3990—Bamboo Creek Gold Mines No Liability; P.O. Box 192, Port Hedland; non-payment of rent.
- 3991—Bamboo Creek Gold Mines No Liability; P.O. Box 192, Port Hedland; non-payment of rent.
- 3992—Bamboo Creek Gold Mines No Liability; P.O. Box 192, Port Hedland; non-payment of rent.
- 3994—Bamboo Creek Gold Mines No Liability; P.O. Box 192, Port Hedland; non-payment of rent.
- 3995—Bamboo Creek Gold Mines No Liability; P.O. Box 192, Port Hedland; non-payment of rent.

- 3996—Bamboo Creek Gold Mines No Liability; P.O. Box 192, Port Hedland; non-payment of rent.
- 4000—Bamboo Creek Gold Mines No Liability; P.O. Box 192, Port Hedland; non-payment of rent.
- 4006—Bamboo Creek Gold Mines No Liability; P.O. Box 192, Port Hedland; non-payment of rent.
- 4007—Bamboo Creek Gold Mines No Liability; P.O. Box 192, Port Hedland; non-payment of rent.
- 4008—Bamboo Creek Gold Mines No Liability; P.O. Box 192, Port Hedland; non-payment of rent.
- 4009—Bamboo Creek Gold Mines No Liability; P.O. Box 192, Port Hedland; non-payment of rent.
- 4010—Bamboo Creek Gold Mines No Liability; P.O. Box 192, Port Hedland; non-payment of rent.
- 4011—Bamboo Creek Gold Mines No Liability; P.O. Box 192, Port Hedland; non-payment of rent.
- 4012—Bamboo Creek Gold Mines No Liability; P.O. Box 192, Port Hedland; non-payment of rent.
- 4013—Bamboo Creek Gold Mines No Liability; P.O. Box 192, Port Hedland; non-payment of rent.
- 4014—Bamboo Creek Gold Mines No Liability; P.O. Box 192, Port Hedland; non-payment of rent.
- 4015—Bamboo Creek Gold Mines No Liability; P.O. Box 192, Port Hedland; non-payment of rent.
- 4016—Bamboo Creek Gold Mines No Liability; P.O. Box 192, Port Hedland; non-payment of rent.
- 4017—Bamboo Creek Gold Mines No Liability; P.O. Box 192, Port Hedland; non-payment of rent.
- 4018—Bamboo Creek Gold Mines No Liability; P.O. Box 192, Port Hedland; non-payment of rent.
- 4490—Stubbs, Maurice Trevor; Stubbs, Stuart Henry; P.O. Box 10, Marble Bar; non-payment of rent.
- 4496—J. A. Johnston & Sons Pty. Limited; G.P.O. Box X2292, Perth; non-payment of rent.
- 4497—J. A. Johnston & Sons Pty. Limited; G.P.O. Box X2292, Perth; non-payment of rent.
- 4500—J. A. Johnston & Sons Pty. Limited; G.P.O. Box X2292, Perth; non-payment of rent.
- 4501—J. A. Johnston & Sons Pty. Limited; G.P.O. Box X2292, Perth; non-payment of rent.
- 4502—J. A. Johnston & Sons Pty. Limited; G.P.O. Box X2292, Perth; non-payment of rent.
- 4601—Bell, Peter Alexander; McGlade, Roderick; c/o Casper and Casper, 524 Hay Street, Perth; non-payment of rent and no Miners Right.
- 5165—Australian Base Metals N.L.; 16 St. George's Terrace, Perth; non-payment of rent and no Miners Right.
- 5275—Australian Base Metals N.L.; 16 St. George's Terrace, Perth; non-payment of rent and no Miners Right.
- 5276—Australian Base Metals N.L.; 16 St. George's Terrace, Perth; non-payment of rent and no Miners Right.
- 5288—United Petroleum Reserves N.L.; 51 Queen Street, Melbourne; non-payment of rent and no Miners Right.
- 5289—United Petroleum Reserves N.L.; 51 Queen Street, Melbourne; non-payment of rent and no Miners Right.
- 5290—United Petroleum Reserves N.L.; 51 Queen Street, Melbourne; non-payment of rent and no Miners Right.
- 5291—United Petroleum Reserves N.L.; 51 Queen Street, Melbourne; non-payment of rent and no Miners Right.
- 5503—Pachtman, Edward Isaac; 2 St. George's Terrace, Perth; non-payment of rent.
- 5504—Merry, Hugh Geoffrey; 12/67 Murphy Street, South Yarra; non-payment of rent.
- 5514—Bamboo Creek Gold Mines No Liability; P.O. Box 192, Port Hedland; non-payment of rent.
- 5515—Bamboo Creek Gold Mines No Liability; P.O. Box 192, Port Hedland; non-payment of rent.
- 5516—Bamboo Creek Gold Mines No Liability; P.O. Box 192, Port Hedland; non-payment of rent.
- 5517—Bamboo Creek Gold Mines No Liability; P.O. Box 192, Port Hedland; non-payment of rent.
- 5562—Baker, John Chaffey; c/o G. Baker, 5 Mile Peg, Nullagine; Marshall, William Walter; Fletcher, Paul Rodney; G.P.O. Box H520, Perth; non-payment of rent.
- 5565—Baker, John Chaffey; c/o G. Baker, 5 Mile Peg, Nullagine; Marshall, William Walter; Fletcher, Paul Rodney; G.P.O. Box H520, Perth; non-payment of rent.
- 5568—Baker, John Chaffey; c/o G. Baker, 5 Mile Peg, Nullagine; Marshall, William Walter; Fletcher, Paul Rodney; G.P.O. Box H520, Perth; non-payment of rent.
- 45/5604—Bell, Peter Alexander; c/o Casper & Casper, 524 Hay Street, Perth; non-payment of rent and no Miners right.
- 45/5728—Westos Minerals Pty. Ltd.; G.P.O. Box X2270, Perth; non-payment of rent and no Miners Right.
- 45/5730—Westos Minerals Pty. Ltd.; G.P.O. Box X2270, Perth; non-payment of rent and no Miners Right.
- 45/5731—Westos Minerals Pty. Ltd.; G.P.O. Box X2270, Perth; non-payment of rent and no Miners Right.
- 45/5732—Westos Minerals Pty. Ltd.; G.P.O. Box X2270, Perth; non-payment of rent and no Miners Right.
- 45/5733—Westos Minerals Pty. Ltd.; G.P.O. Box X2270, Perth; non-payment of rent and no Miners Right.
- 45/5819—Associated Minerals Pty. Ltd.; 200 St. George's Terrace, Perth; non-payment of rent and no Miners Right.
- 45/5823—Associated Minerals Pty. Ltd.; 200 St. George's Terrace, Perth; non-payment of rent and no Miners Right.
- 45/6019—Associated Minerals Pty. Ltd.; 200 St. George's Terrace, Perth; non-payment of rent and no Miners Right.
- 45/6020—Associated Minerals Pty. Ltd.; 200 St. George's Terrace, Perth; non-payment of rent and no Miners Right.
- 45/6025—General Mining Corporation Ltd.; 220 St. George's Terrace, Perth; non-payment of rent and no Miners Right.
- 45/6026—General Mining Corporation Ltd.; 220 St. George's Terrace, Perth; non-payment of rent and no Miners Right.
- 45/6377—Bell, Peter Alexander; c/o Casper & Casper, 524 Hay Street, Perth; non-payment of rent and no Miners Right.
- 45/6378—Bell, Peter Alexander; c/o Casper & Casper, 524 Hay Street, Perth; non-payment of rent and no Miners Right.
- 45/6441—Sharon, Ronald; Holloway, John Nelson; 2 Kearns Crescent, Applecross; non-payment of rent and no Miners Right.
- 45/6462—Associated Minerals Pty. Ltd.; 200 St. George's Terrace, Perth; non-payment of rent and no Miners Right.
- 45/6560—Barakee Mining & Exploration Pty. Ltd.; P.O. Box 397, Port Hedland; Schiller, Edward Alexander; 23 Riverview Street, South Perth; non-payment of rent.
- 45/6561—Barakee Mining & Exploration Pty. Ltd.; P.O. Box 397, Port Hedland; Schiller, Edward Alexander; 23 Riverview Street, South Perth; non-payment of rent.

- 45/6562—Barakee Mining & Exploration Pty. Ltd.; P.O. Box 397, Port Hedland; Schiller, Edward Alexander; 23 Riverview Street, South Perth; non-payment of rent.
- 45/6563—Barakee Mining & Exploration Pty. Ltd.; P.O. Box 397, Port Hedland; Schiller, Edward Alexander; 23 Riverview Street, South Perth; non-payment of rent.
- 45/6564—Barakee Mining & Exploration Pty. Ltd.; P.O. Box 397, Port Hedland; Schiller, Edward Alexander; 23 Riverview Street, South Perth; non-payment of rent.
- 45/6565—Barakee Mining & Exploration Pty. Ltd.; P.O. Box 397, Port Hedland; Schiller, Edward Alexander; 23 Riverview Street, South Perth; non-payment of rent.
- 45/6566—Barakee Mining & Exploration Pty. Ltd.; P.O. Box 397, Port Hedland; Schiller, Edward Alexander; 23 Riverview Street, South Perth; non-payment of rent.
- 45/6567—Barakee Mining & Exploration Pty. Ltd.; P.O. Box 397, Port Hedland; Schiller, Edward Alexander; 23 Riverview Street, South Perth; non-payment of rent.
- 45/6578—Barakee Mining & Exploration Pty. Ltd.; P.O. Box 397, Port Hedland; Schiller, Edward Alexander; 23 Riverview Street, South Perth; non-payment of rent.
- 45/6579—Barakee Mining & Exploration Pty. Ltd.; P.O. Box 397, Port Hedland; Schiller, Edward Alexander; 23 Riverview Street, South Perth; non-payment of rent.
- 45/6580—Barakee Mining & Exploration Pty. Ltd.; P.O. Box 397, Port Hedland; Schiller, Edward Alexander; 23 Riverview Street, South Perth; non-payment of rent.
- 45/6615—Barakee Mining & Exploration Pty. Ltd.; P.O. Box 397, Port Hedland; Schiller, Edward Alexander; 23 Riverview Street, South Perth; non-payment of rent.
- 45/6616—Barakee Mining & Exploration Pty. Ltd.; P.O. Box 397, Port Hedland; Schiller, Edward Alexander; 23 Riverview Street, South Perth; non-payment of rent.
- 45/6647—Barakee Mining & Exploration Pty. Ltd.; P.O. Box 397, Port Hedland; Schiller, Edward Alexander; 23 Riverview Street, South Perth; non-payment of rent.
- 45/6648—Barakee Mining & Exploration Pty. Ltd.; P.O. Box 397, Port Hedland; Schiller, Edward Alexander; 23 Riverview Street, South Perth; non-payment of rent.
- 45/6649—Barakee Mining & Exploration Pty. Ltd.; P.O. Box 397, Port Hedland; Schiller, Edward Alexander; 23 Riverview Street, South Perth; non-payment of rent.
- 45/6650—Barakee Mining & Exploration Pty. Ltd.; P.O. Box 397, Port Hedland; Schiller, Edward Alexander; 23 Riverview Street, South Perth; non-payment of rent.
- 45/6651—Barakee Mining & Exploration Pty. Ltd.; P.O. Box 397, Port Hedland; Schiller, Edward Alexander; 23 Riverview Street, South Perth; non-payment of rent.
- 45/6659—Barakee Mining & Exploration Pty. Ltd.; P.O. Box 397, Port Hedland; Schiller, Edward Alexander; 23 Riverview Street, South Perth; non-payment of rent.
- 45/6660—Barakee Mining & Exploration Pty. Ltd.; P.O. Box 397, Port Hedland; Schiller, Edward Alexander; 23 Riverview Street, South Perth; non-payment of rent.
- 45/6661—Barakee Mining & Exploration Pty. Ltd.; P.O. Box 397, Port Hedland; Schiller, Edward Alexander; 23 Riverview Street, South Perth; non-payment of rent.
- 45/6662—Barakee Mining & Exploration Pty. Ltd.; P.O. Box 397, Port Hedland; Schiller, Edward Alexander; 23 Riverview Street, South Perth; non-payment of rent.
- 45/6675—J. A. Johnston & Sons Pty. Limited; G.P.O. Box X2292, Perth; non-payment of rent.
- 45/6676—J. A. Johnston & Sons Pty. Limited; G.P.O. Box X2292, Perth; non-payment of rent.
- 45/6680—J. A. Johnston & Sons Pty. Limited; G.P.O. Box X2292, Perth; non-payment of rent.
- 45/6684—J. A. Johnston & Sons Pty. Limited; G.P.O. Box X2292, Perth; non-payment of rent.
- 45/6685—J. A. Johnston & Sons Pty. Limited; G.P.O. Box X2292, Perth; non-payment of rent.
- 45/6687—Bell, Peter Alexander; c/o Casper & Casper, 524 Hay Street, Perth; non-payment of rent and no Miners Right.
- 45/6688—Bell, Peter Alexander; c/o Casper & Casper, 524 Hay Street, Perth; non-payment of rent and no Miners Right.
- 45/6689—Bell, Peter Alexander; c/o Casper & Casper, 524 Hay Street, Perth; non-payment of rent and no Miners Right.
- 45/6690—Bell, Peter Alexander; c/o Casper & Casper, 524 Hay Street, Perth; non-payment of rent and no Miners Right.
- 45/6692—Bell, Peter Alexander; c/o Casper & Casper, 524 Hay Street, Perth; non-payment of rent and no Miners Right.
- 45/6697—Bell, Peter Alexander; c/o Casper & Casper, 524 Hay Street, Perth; non-payment of rent and no Miners Right.
- 45/6698—Bell, Peter Alexander; c/o Casper & Casper, 524 Hay Street, Perth; non-payment of rent and no Miners Right.
- 45/6700—Bell, Peter Alexander; c/o Casper & Casper, 524 Hay Street, Perth; non-payment of rent and no Miners Right.
- 45/6703—Bell, Peter Alexander; c/o Casper & Casper, 524 Hay Street, Perth; non-payment of rent and no Miners Right.
- 45/6710—Bell, Peter Alexander; c/o Casper & Casper, 524 Hay Street, Perth; non-payment of rent and no Miners Right.
- 45/6711—Bell, Peter Alexander; c/o Casper & Casper, 524 Hay Street, Perth; non-payment of rent and no Miners Right.
- 45/6712—Bell, Peter Alexander; c/o Casper & Casper, 524 Hay Street, Perth; non-payment of rent and no Miners Right.
- 45/6713—Bell, Peter Alexander; c/o Casper & Casper, 524 Hay Street, Perth; non-payment of rent and no Miners Right.
- 45/6714—Bell, Peter Alexander; c/o Casper & Casper, 524 Hay Street, Perth; non-payment of rent and no Miners Right.
- 45/6715—Bell, Peter Alexander; c/o Casper & Casper, 524 Hay Street, Perth; non-payment of rent and no Miners Right.
- 45/6716—Bell, Peter Alexander; c/o Casper & Casper, 524 Hay Street, Perth; non-payment of rent and no Miners Right.
- 45/6717—Bell, Peter Alexander; c/o Casper & Casper, 524 Hay Street, Perth; non-payment of rent and no Miners Right.
- 45/6725—Katanning Holdings Ltd.; 220 St. George's Terrace, Perth; non-payment of rent and no Miners Right.
- 45/6768—McLeod, Donald William; P.O. Box 139, Port Hedland; non-payment of rent.
- 45/6778—Associated Minerals Pty. Ltd.; 200 St. Georges Terrace, Perth; non-payment of rent and no Miners Right.
- 45/6877—Armstrong, Herbert John; 8 Howard Parade, Salters Point; Wilson, Hugh Bryan; 8 Jamieson Street, Swanbourne; non-payment of rent and no Miners Right.
- 45/6878—Armstrong, Herbert John; 8 Howard Parade, Salters Point; Wilson, Hugh Bryan; 8 Jamieson Street, Swanbourne; non-payment of rent and no Miners Right.
- 45/7013—Golden Iron Pty. Ltd.; 260 St. George's Terrace, Perth; non-payment of rent and no Miners Right.
- 45/7020—Patcorp Investments Limited; c/o Mining Adviser's Pty. Limited, 2nd Floor, 171 St. George's Terrace, Perth; non-payment of rent and no Miners Right.

- 45/7021—Patcorp Investments Limited; c/o Mining Adviser's Pty. Limited, 2nd Floor, 171 St. George's Terrace, Perth; non-payment of rent and no Miners Right.
- 45/7022—Patcorp Investments Limited; c/o Mining Adviser's Pty. Limited, 2nd Floor, 171 St. George's Terrace, Perth; non-payment of rent and no Miners Right.
- 45/7022A—Johnston, Robert; G.P.O. Box X2292, Perth; non-payment of rent.
- 45/7023—Johnston, Robert; G.P.O. Box X2292, Perth; non-payment of rent.
- 45/7024—Johnston, Robert; G.P.O. Box X2292, Perth; non-payment of rent.
- 45/7025—Johnston, Robert; G.P.O. Box X2292, Perth; non-payment of rent.
- 45/7069—Hutton, Graeme John; c/o Mining Adviser's Pty. Limited, 2nd Floor, 171 St. George's Terrace, Perth; non-payment of rent.
- 45/7070—Hutton, Graeme John; c/o Mining Adviser's Pty. Limited, 2nd Floor, 171 St. George's Terrace, Perth; non-payment of rent.
- 45/7071—Hutton, Graeme John; c/o Mining Adviser's Pty. Limited, 2nd Floor, 171 St. George's Terrace, Perth; non-payment of rent.
- 45/7072—Hutton, Graeme John; c/o Mining Adviser's Pty. Limited, 2nd Floor, 171 St. George's Terrace, Perth; non-payment of rent.
- 45/7073—Hutton, Graeme John; c/o Mining Adviser's Pty. Limited, 2nd Floor, 171 St. George's Terrace, Perth; non-payment of rent.
- 45/7074—Hutton, Graeme John; c/o Mining Adviser's Pty. Limited, 2nd Floor, 171 St. George's Terrace, Perth; non-payment of rent.
- 45/7075—Hutton, Graeme John; c/o Mining Adviser's Pty. Limited, 2nd Floor, 171 St. George's Terrace, Perth; non-payment of rent.
- 45/7076—Hutton, Graeme John; c/o Mining Adviser's Pty. Limited, 2nd Floor, 171 St. George's Terrace, Perth; non-payment of rent.
- 45/7077—Hutton, Graeme John; c/o Mining Adviser's Pty. Limited, 2nd Floor, 171 St. George's Terrace, Perth; non-payment of rent.
- 45/7078—Hutton, Graeme John; c/o Mining Adviser's Pty. Limited, 2nd Floor, 171 St. George's Terrace, Perth; non-payment of rent.
- 45/7079—Hutton, Graeme John; c/o Mining Adviser's Pty. Limited, 2nd Floor, 171 St. George's Terrace, Perth; non-payment of rent.
- 45/7086—Placer Prospecting (Australia) Pty. Limited; c/o Mining Adviser's Pty. Limited, 2nd Floor, 171 St. George's Terrace, Perth; non-payment of rent and no Miners Right.
- 45/7094—Placer Prospecting (Australia) Pty. Limited; c/o Mining Adviser's Pty. Limited, 2nd Floor, 171 St. George's Terrace, Perth; non-payment of rent and no Miners Right.
- 45/7096—Placer Prospecting (Australia) Pty. Limited; c/o Mining Adviser's Pty. Limited, 2nd Floor, 171 St. George's Terrace, Perth; non-payment of rent and no Miners Right.
- 45/7126—Placer Prospecting (Australia) Pty. Limited; c/o Mining Adviser's Pty. Limited, 2nd Floor, 171 St. George's Terrace, Perth; non-payment of rent and no Miners Right.
- 45/7128—Marshall, William; Slater, John; Shaw River; non-payment of rent.
- 45/7130—J. A. Johnston & Sons Pty. Limited; G.P.O. Box X2292, Perth; non-payment of rent.
- 45/7144—Jaffrey, Owen Guy, 2243 Stanley Street, South Hedland; non-payment of rent and no Miners Right.
- 45/7145—Associated Minerals Pty. Ltd.; 200 St. George's Terrace, Perth; non-payment of rent and no Miners Right.
- 45/7191—Griffiths, James Francis; Jones, Gordon Robert; P.O. Box 40, Marble Bar; non-payment of rent.
- 45/7192—Griffiths, James Francis; Jones, Gordon Robert; P.O. Box 40, Marble Bar; non-payment of rent.
- 45/7193—Griffiths, James Francis; Jones, Gordon Robert; P.O. Box 40, Marble Bar; non-payment of rent.
- 45/7194—Griffiths, James Francis; Jones, Gordon Robert; P.O. Box 40, Marble Bar; non-payment of rent.
- 45/7525—J. A. Johnston & Sons Pty. Limited; G.P.O. Box X2292, Perth; non-payment of rent.
- 45/7662—Longreach Metals N.L.; 43 Ventnor Avenue, West Perth; non-payment of rent and no Miners Right.
- 45/7663—Longreach Metals N.L.; 43 Ventnor Avenue, West Perth; non-payment of rent and no Miners Right.
- 45/7664—Longreach Metals N.L.; 43 Ventnor Avenue, West Perth; non-payment of rent and no Miners Right.
- 45/7665—Longreach Metals N.L.; 43 Ventnor Avenue, West Perth; non-payment of rent and no Miners Right.
- 45/7666—Longreach Metals N.L.; 43 Ventnor Avenue, West Perth; non-payment of rent and no Miners Right.
- 45/7667—Stevens, Percival Charles; P.O. Box 70, Roebourne; non-payment of rent.
- 45/7684—Project Mining Corporation Limited; P.O. Box 64, Cannington; non-payment of rent and no Miners Right.
- 45/7704—Project Mining Corporation Limited; P.O. Box 64, Cannington; non-payment of rent and no Miners Right.
- 45/7767—J. A. Johnston & Sons Pty. Limited; G.P.O. Box X2292, Perth; non-payment of rent.
- 45/7844—Ruberto, Gennaro; c/o Post Office, Marble Bar; non-payment of rent.
- 45/7845—Ruberto, Gennaro; c/o Post Office, Marble Bar; non-payment of rent.
- 45/7846—Ruberto, Gennaro; c/o Post Office, Marble Bar; non-payment of rent.
- 45/7847—Ruberto, Gennaro; c/o Post Office, Marble Bar; non-payment of rent.
- 45/7865—Project Mining Corporation Limited; P.O. Box 64, Cannington; non-payment of rent and no Miners Right.
- 45/7940—Hardy, Richard Rodger; 41 St. George's Terrace, Perth; Swift, Malcolm Bernard; P.O. Box 21, West Perth; non-payment of rent.
- 45/7941—Hardy, Richard Rodger; 41 St. George's Terrace, Perth; Swift, Malcolm Bernard; P.O. Box 21, West Perth; non-payment of rent.
- 45/7942—Amoco Minerals Australia Company; 5 Mill Street, Perth; non-payment of rent and no Miners Right.
- 45/7943—Amoco Minerals Australia Company; 5 Mill Street, Perth; non-payment of rent and no Miners Right.
- 45/7944—Amoco Minerals Australia Company; 5 Mill Street, Perth; non-payment of rent and no Miners Right.
- 45/7945—Amoco Minerals Australia Company; 5 Mill Street, Perth; non-payment of rent and no Miners Right.

- 381—Marshall, William; Slater, John; Shaw River; non-payment of rent.
- 382—Marshall, William; Slater, John; Shaw River; non-payment of rent.
- 383—Marshall, William; Slater, John; Shaw River; non-payment of rent.
- 384—Marshall, William; Slater, John; Shaw River; non-payment of rent.
- 385—Marshall, William; Slater, John; Shaw River; non-payment of rent.
- 386—Marshall, William; Slater, John; Shaw River; non-payment of rent.
- 387—Marshall, William; Slater, John; Shaw River; non-payment of rent.
- 388—Marshall, William; Slater, John; Shaw River; non-payment of rent.
- 389—Marshall, William; Slater, John; Shaw River; non-payment of rent.
- 407—Marshall, William; Slater, John; Shaw River; non-payment of rent.
- 460—J. A. Johnston & Sons Pty Limited; G.P.O. Box X2292, Perth; non-payment of rent.
- 461—J. A. Johnston & Sons Pty. Limited; G.P.O. Box X2292, Perth; non-payment of rent.
- 477—J. A. Johnston & Sons Pty. Limited; G.P.O. Box X2292, Perth; non-payment of rent.
- 481—Stubbs, Stuart Henry; P.O. Box 10, Marble Bar; non-payment of rent.
- 487—Stubbs, Stuart Henry; P.O. Box 10, Marble Bar; non-payment of rent.
- 501—J. A. Johnston & Sons Pty. Limited; G.P.O. Box X2292, Perth; non-payment of rent.
- 502—J. A. Johnston & Sons Pty. Limited; G.P.O. Box X2292, Perth; non-payment of rent.
- 503—J. A. Johnston & Sons Pty. Limited; G.P.O. Box X2292, Perth; non-payment of rent.
- 511—Marshall, William; Slater, John; Shaw River; non-payment of rent.
- 512—Marshall, William; Slater, John; Shaw River; non-payment of rent.
- 513—Marshall, William; Slater, John; Shaw River; non-payment of rent.
- 514—Marshall, William; Slater, John; Shaw River; non-payment of rent.
- 517—Marshall, William; Slater, John; Shaw River; non-payment of rent.
- 521—Marshall, William; Slater, John; Shaw River; non-payment of rent.
- 534—J. A. Johnston & Sons Pty. Limited; G.P.O. Box X2292, Perth; non-payment of rent.
- 536—J. A. Johnston & Sons Pty. Limited; G.P.O. Box X2292, Perth; non-payment of rent.
- 537—J. A. Johnston & Sons Pty. Limited; G.P.O. Box X2292, Perth; non-payment of rent.
- 538—J. A. Johnston & Sons Pty. Limited; G.P.O. Box X2292, Perth; non-payment of rent.
- 539—J. A. Johnston & Sons Pty. Limited; G.P.O. Box X2292, Perth; non-payment of rent.
- 540—J. A. Johnston & Sons Pty. Limited; G.P.O. Box X2292, Perth; non-payment of rent.
- 541—J. A. Johnston & Sons Pty. Limited; G.P.O. Box X2292, Perth; non-payment of rent.
- 542—J. A. Johnston & Sons Pty. Limited; G.P.O. Box X2292, Perth; non-payment of rent.
- 543—J. A. Johnston & Sons Pty. Limited; G.P.O. Box X2292, Perth; non-payment of rent.
- 547—J. A. Johnston & Sons Pty. Limited; G.P.O. Box X2292, Perth; non-payment of rent.
- 548—J. A. Johnston & Sons Pty. Limited; G.P.O. Box X2292, Perth; non-payment of rent.
- 549—J. A. Johnston & Sons Pty. Limited; G.P.O. Box X2292, Perth; non-payment of rent.
- 550—J. A. Johnston & Sons Pty. Limited; G.P.O. Box X2292, Perth; non-payment of rent.
- 551—J. A. Johnston & Sons Pty. Limited; G.P.O. Box X2292, Perth; non-payment of rent.
- 552—J. A. Johnston & Sons Pty. Limited; G.P.O. Box X2292, Perth; non-payment of rent.
- 640—Stubbs, Stuart Henry; P.O. Box 10, Marble Bar; non-payment of rent.
- 672—Henderson, James Raleigh; Henderson, Charles Brian; Henderson, James Moffat; Henderson, Elizabeth; P.O. Box 27, Port Hedland; non-payment of rent.
- 700—Henderson, James Raleigh; Henderson, Charles Brian; Henderson, James Moffat; Henderson, Elizabeth; P.O. Box 27, Port Hedland; non-payment of rent.
- 714—J. A. Johnston & Sons Pty. Limited; G.P.O. Box X2292, Perth; non-payment of rent.
- 715—J. A. Johnston & Sons Pty. Limited; G.P.O. Box X2292, Perth; non-payment of rent.
- 716—J. A. Johnston & Sons Pty. Limited; G.P.O. Box X2292, Perth; non-payment of rent.
- 717—J. A. Johnston & Sons Pty. Limited; G.P.O. Box X2292, Perth; non-payment of rent.
- 787—Mallett, George Hillary; c/o Post Office, Marble Bar; Stubbs, Maurice Trevor; P.O. Box 10, Marble Bar; non-payment of rent.
- 795—Marshall, William; Slater, John; Shaw River; non-payment of rent.
- 800—J. A. Johnston & Sons Pty. Limited; G.P.O. Box X2292, Perth; non-payment of rent.
- 802—Dorph-Petersen, Charles Viggo; Coffin, Gordon; c/o Post Office, Marble Bar; non-payment of rent.
- 45/946—Adamson, Derrick Roy; c/o G. J. Hutton, G.P.O. Box X2259, Perth; non-payment of rent.
- 45/947—Adamson, Derrick Roy; c/o G. J. Hutton, G.P.O. Box X2259, Perth; non-payment of rent.
- 45/948—Adamson, Derrick Roy; c/o G. J. Hutton, G.P.O. Box X2259, Perth; non-payment of rent.
- 45/949—Adamson, Derrick Roy; c/o G. J. Hutton, G.P.O. Box X2259, Perth; non-payment of rent.
- 45/950—Adamson, Derrick Roy; c/o G. J. Hutton, G.P.O. Box X2259, Perth; non-payment of rent.
- 45/951—Adamson, Derrick Roy; c/o G. J. Hutton, G.P.O. Box X2259, Perth; non-payment of rent.
- 45/952—Adamson, Derrick Roy; c/o G. J. Hutton, G.P.O. Box X2259, Perth; non-payment of rent.
- 45/953—Adamson, Derrick Roy; c/o G. J. Hutton, G.P.O. Box X2259, Perth; non-payment of rent.
- 45/954—Adamson, Derrick Roy; c/o G. J. Hutton, G.P.O. Box X2259, Perth; non-payment of rent.
- 45/955—Adamson, Derrick Roy; c/- G. J. Hutton, G.P.O. Box X2259, Perth, non-payment of rent.
- 45/958—Jaffrey, Owen Guy; 2243 Stanley Street, South Hedland; non-payment of rent and no Miners Right.
- 45/959—Jaffrey, Owen Guy; 2243 Stanley Street, South Hedland; non-payment of rent and no Miners Right.
- 45/961—Adamson, Derrick Roy; c/- G. J. Hutton, G.P.O. Box X2259, Perth, non-payment of rent.
- 45/962—Adamson, Derrick Roy; c/- G. J. Hutton, G.P.O. Box X2259, Perth, non-payment of rent.
- 45/963—Adamson, Derrick Roy; c/- G. J. Hutton, G.P.O. Box X2259, Perth, non-payment of rent.
- 45/964—Adamson, Derrick Roy; c/- G. J. Hutton, G.P.O. Box X2259, Perth, non-payment of rent.
- 45/965—Adamson, Derrick Roy; c/- G. J. Hutton, G.P.O. Box X2259, Perth, non-payment of rent.
- 45/966—Adamson, Derrick Roy; c/- G. J. Hutton, G.P.O. Box X2259, Perth, non-payment of rent.
- 45/967—Adamson, Derrick Roy; c/- G. J. Hutton, G.P.O. Box X2259, Perth, non-payment of rent.

- 45/968—Adamson, Derrick Roy; c/- G. J. Hutton, G.P.O. Box X2259, Perth, non-payment of rent.
- 45/969—Adamson, Derrick Roy; c/- G. J. Hutton, G.P.O. Box X2259, Perth, non-payment of rent.
- 45/970—Adamson, Derrick Roy; c/- G. J. Hutton, G.P.O. Box X2259, Perth, non-payment of rent.
- 45/974—Adamson, Derrick Roy; c/- G. J. Hutton, G.P.O. Box X2259, Perth, non-payment of rent.

Machinery Areas.

- 83—Marshall, William; Slater, John; Shaw River; non-payment of rent.
- 84—Adamson, Derrick Roy; c/- G. J. Hutton, G.P.O. Box X2259, Perth; non-payment of rent.

Tailings Area.

- 45/16—Marshall, William; Slater, John; Shaw River; non-payment of rent.

Garden Areas.

- 75—Hebbard, Bernard Hamilton; c/- Post Office, Marble Bar; non-payment of rent.
- 88—Wilson, Reginald Harold; c/- Post Office, Marble Bar; non-payment of rent and no Miners Right.
- 90—Welsh, Helen Jean; Yarrie Station, via Marble Bar; non-payment of rent.
- 95—Forrest, William Gordon; c/- Post Office, Marble Bar; non-payment of rent and no Miners Right.
- 96—Griffiths, James Francis; c/- Post Office, Marble Bar; non-payment of rent.
- 45/101—Ball, Wambie; P.O. Box 6, Marble Bar; non-payment of rent.

Quarrying Areas.

- 32—Stubbs, Donald Stuart; P.O. Box 10, Marble Bar; non-payment of rent.
- 35—Stubbs, Donald Stuart; P.O. Box 10, Marble Bar; non-payment of rent.
- 45/48—Pioneer Concrete W.A. Pty. Ltd.; P.O. Box 93, Victoria Park; non-payment of rent.
- 45/49—Pioneer Concrete W.A. Pty. Ltd.; P.O. Box 93, Victoria Park; non-payment of rent.
- 45/50—Pioneer Concrete W.A. Pty. Ltd.; P.O. Box 93, Victoria Park; non-payment of rent.
- 45/51—Pioneer Concrete W.A. Pty. Ltd.; P.O. Box 93, Victoria Park; non-payment of rent.
- 45/52—Pioneer Concrete W.A. Pty. Ltd.; P.O. Box 93, Victoria Park; non-payment of rent.
- 45/53—Pioneer Concrete W.A. Pty. Ltd.; P.O. Box 93, Victoria Park; non-payment of rent.
- 45/54—Pioneer Concrete W.A. Pty. Ltd.; P.O. Box 93, Victoria Park; non-payment of rent.
- 45/55—Pioneer Concrete W.A. Pty. Ltd.; P.O. Box 93, Victoria Park; non-payment of rent.
- 45/56—Pioneer Concrete W.A. Pty. Ltd.; P.O. Box 93, Victoria Park; non-payment of rent.
- 45/57—Pioneer Concrete W.A. Pty. Ltd.; P.O. Box 93, Victoria Park; non-payment of rent.
- 45/60—Hayes, Arthur Leslie; P.O. Box 307, Port Hedland; non-payment of rent and no Miners Right.
- 45/61—Hayes, Arthur Leslie; P.O. Box 307, Port Hedland; non-payment of rent and no Miners Right.

Water Rights.

- 32—Stubbs, Stuart Henry; P.O. Box 10, Marble Bar; non-payment of rent.
- 39—Stubbs, Stuart Henry; P.O. Box 10, Marble Bar; non-payment of rent.
- 136—Marshall, William; Slater, John; Shaw River; non-payment of rent.
- 45/147—Russell, Harold Herbert; Radford Place, Safety Bay; non-payment of rent.

- 45/148—J. A. Johnston & Sons Pty. Limited; G.P.O., Box X2292, Perth; non-payment of rent.
- 45/154—Associated Minerals Pty. Ltd.; 200 St. George's Terrace, Perth; non-payment of rent and no Miners Right.

WEST PILBARA GOLDFIELD.

Mineral Claims.

- 232WP—McLeod, Donald William; P.O. Box 139, Port Hedland; non-payment of rent.
- 305WP—Yule River Mining Pty. Ltd.; P.O. Box 192, Port Hedland; non-payment of rent and no Miners Right.
- 346WP—Cutbush, Ross Charles; P.O. Box 82, Wittenoom; non-payment of rent.
- 387WP—Dixon, John Knight; c/o Fell and Starkey, 5th Floor, Law Chambers, Perth; non-payment of rent.
- 410WP—Dixon, John Knight; c/o Fell and Starkey, 5th Floor, Law Chambers, Perth; non-payment of rent.
- 411WP—Dixon, John Knight; c/o Fell & Starkey, 5th Floor, Law Chambers, Perth; non-payment of rent.
- 412WP—Dixon, John Knight; c/o Fell & Starkey, 5th Floor, Law Chambers, Perth; non-payment of rent.
- 413WP—Dixon, John Knight; c/o Fell & Starkey, 5th Floor, Law Chambers, Perth; non-payment of rent.
- 417WP—Dixon, John Knight; c/o Fell & Starkey, 5th Floor, Law Chambers, Perth; non-payment of rent.
- 605WP—Westfield Minerals (W.A.) N.L.; P.O. Box 7195, Cloisters Square, Perth; non-payment of rent.
- 606WP—Westfield Minerals (W.A.) N.L.; P.O. Box 7195, Cloisters Square, Perth; non-payment of rent.
- 607WP—Westfield Minerals (W.A.) N.L.; P.O. Box 7195, Cloisters Square, Perth; non-payment of rent.
- 633WP—Dixon, John Knight; c/o Fell & Starkey, 5th Floor, Law Chambers, Perth; non-payment of rent.
- 634WP—Dixon, John Knight; c/o Fell & Starkey, 5th Floor, Law Chambers, Perth; non-payment of rent.
- 635WP—Dixon, John Knight; c/o Fell & Starkey, 5th Floor, Law Chambers, Perth; non-payment of rent.
- 644WP—Dixon, John Knight; c/o Fell & Starkey, 5th Floor, Law Chambers, Perth; non-payment of rent.
- 645WP—Dixon, John Knight; c/o Fell & Starkey, 5th Floor, Law Chambers, Perth; non-payment of rent.
- 646WP—Dixon, John Knight; c/o Fell & Starkey, 5th Floor, Law Chambers, Perth; non-payment of rent.
- 655WP—Scamander Mining Corporation N.L.; Suite 7, 49 Bay Street, Double Bay, N.S.W.; non-payment of rent.
- 696WP—Dixon, John Knight; c/o Fell & Starkey, 5th Floor, Law Chambers, Perth; non-payment of rent.
- 725WP—Scamander Mining Corporation N.L.; Suite 7, 49 Bay Street, Double Bay, N.S.W.; non-payment of rent.
- 726WP—Scamander Mining Corporation N.L.; Suite 7, 49 Bay Street, Double Bay, N.S.W.; non-payment of rent.
- 813WP—Westfield Minerals (W.A.) N.L.; P.O. Box 7195, Cloisters Square, Perth; non-payment of rent.
- 814WP—Westfield Minerals (W.A.) N.L.; P.O. Box 7195, Cloisters Square, Perth; non-payment of rent.
- 814WP—Westfield Minerals (W.A.) N.L.; P.O. Box 7195, Cloisters Square, Perth; non-payment of rent.

- 815WP—Westfield Minerals (W.A.) N.L.; P.O. Box 7195, Cloisters Square, Perth; non-payment of rent.
- 893WP—Mitchell, Albert Edward; Hughes, Stanley David; Watts, Mervyn Arthur; P.O. Box 207, Bunbury, non-payment of rent and no Miners Right.
- 896WP—Mitchell, Albert Edward; Hughes, Stanley David; Watts, Mervyn Arthur; P.O. Box 207, Bunbury; non-payment of rent and no Miners Right.
- 1315WP—Bamboo Creek Gold Mines No Liability; Sack, Francis Roy; Sack, Ronald Francis; P.O. Box 192, Port Hedland; Adamson, Derrick Roy; P.O. Box 53, Marble Bar; non-payment of rent.
- 1316WP—Bamboo Creek Gold Mines No Liability; Sack, Francis Roy; Sack, Ronald Francis; P.O. Box 192, Port Hedland; Adamson, Derrick Roy; P.O. Box 53, Marble Bar; non-payment of rent.
- 1317WP—Bamboo Creek Gold Mines No Liability; Sack, Francis Roy; Sack, Ronald Francis; P.O. Box 192, Port Hedland; Adamson, Derrick Roy; P.O. Box 53, Marble Bar; non-payment of rent.
- 1377AWP—McCarthy, Edward George; Finlay, Henry Richard; 44 Tain Street, Applecross; non-payment of rent and no Miners Right.
- 1378AWP—McCarthy, Edward George; Finlay, Henry Richard; 44 Tain Street, Applecross; non-payment of rent and no Miners Right.
- 1659WP—Bamboo Creek Gold Mines No Liability; P.O. Box 192, Port Hedland; non-payment of rent.
- 1660WP—Bamboo Creek Gold Mines No Liability; P.O. Box 192, Port Hedland; non-payment of rent.
- 1661WP—Bamboo Creek Gold Mines No Liability; P.O. Box 192, Port Hedland; non-payment of rent.
- 1835WP—Bamboo Creek Gold Mines No Liability; P.O. Box 192, Port Hedland; non-payment of rent.
- 1836WP—Bamboo Creek Gold Mines No Liability; P.O. Box 192, Port Hedland; non-payment of rent.
- 1838WP—Bamboo Creek Gold Mines No Liability; P.O. Box 192, Port Hedland; non-payment of rent.
- 1839WP—Bamboo Creek Gold Mines No Liability; P.O. Box 192, Port Hedland; non-payment of rent.
- 1840WP—Bamboo Creek Gold Mines No Liability; P.O. Box 192, Port Hedland; non-payment of rent.
- 1841WP—Bamboo Creek Gold Mines No Liability; P.O. Box 192, Port Hedland; non-payment of rent.
- 1842WP—Bamboo Creek Gold Mines No Liability; P.O. Box 192, Port Hedland; non-payment of rent.
- 1846WP—Bamboo Creek Gold Mines No Liability; P.O. Box 192, Port Hedland; non-payment of rent.
- 1847WP—Bamboo Creek Gold Mines No Liability; P.O. Box 192, Port Hedland; non-payment of rent.
- 1848WP—Bamboo Creek Gold Mines No Liability; P.O. Box 192, Port Hedland; non-payment of rent.
- 1849WP—Bamboo Creek Gold Mines No Liability; P.O. Box 192, Port Hedland; non-payment of rent.
- 1850WP—Bamboo Creek Gold Mines No Liability; P.O. Box 192, Port Hedland; non-payment of rent.
- 1851WP—Bamboo Creek Gold Mines No Liability; P.O. Box 192, Port Hedland; non-payment of rent.
- 1853WP—Bamboo Creek Gold Mines No Liability; P.O. Box 192, Port Hedland; non-payment of rent.
- 1855WP—Bamboo Creek Gold Mines No Liability; P.O. Box 192, Port Hedland; non-payment of rent.
- 1857WP—Bamboo Creek Gold Mines No Liability; P.O. Box 192, Port Hedland; non-payment of rent.
- 1858WP—Bamboo Creek Gold Mines No Liability; P.O. Box 192, Port Hedland; non-payment of rent.
- 1860WP—Bamboo Creek Gold Mines No Liability; P.O. Box 192, Port Hedland; non-payment of rent.
- 1861WP—Bamboo Creek Gold Mines No Liability; P.O. Box 192, Port Hedland; non-payment of rent.
- 1862WP—Bamboo Creek Gold Mines No Liability; P.O. Box 192, Port Hedland; non-payment of rent.
- 1863WP—Bamboo Creek Gold Mines No Liability; P.O. Box 192, Port Hedland; non-payment of rent.
- 1872WP—Bamboo Creek Gold Mines No Liability; P.O. Box 192, Port Hedland; non-payment of rent.
- 1873WP—Bamboo Creek Gold Mines No Liability; P.O. Box 192, Port Hedland; non-payment of rent.
- 1874WP—Bamboo Creek Gold Mines No Liability; P.O. Box 192, Port Hedland; non-payment of rent.
- 1875WP—Bamboo Creek Gold Mines No Liability; P.O. Box 192, Port Hedland; non-payment of rent.
- 1884WP—Bamboo Creek Gold Mines No Liability; P.O. Box 192, Port Hedland; non-payment of rent.
- 1885WP—Bamboo Creek Gold Mines No Liability; P.O. Box 192, Port Hedland; non-payment of rent.
- 1886WP—Bamboo Creek Gold Mines No Liability; P.O. Box 192, Port Hedland; non-payment of rent.
- 1887WP—Bamboo Creek Gold Mines No Liability; P.O. Box 192, Port Hedland; non-payment of rent.
- 1894WP—Bamboo Creek Gold Mines No Liability; P.O. Box 192, Port Hedland; non-payment of rent.
- 1896WP—Bamboo Creek Gold Mines No Liability; P.O. Box 192, Port Hedland; non-payment of rent.
- 1897WP—Bamboo Creek Gold Mines No Liability; P.O. Box 192, Port Hedland; non-payment of rent.
- 1898WP—Bamboo Creek Gold Mines No Liability; P.O. Box 192, Port Hedland; non-payment of rent.
- 1899WP—Bamboo Creek Gold Mines No Liability; P.O. Box 192, Port Hedland; non-payment of rent.
- 1900WP—Bamboo Creek Gold Mines No Liability; P.O. Box 192, Port Hedland; non-payment of rent.
- 1901WP—Bamboo Creek Gold Mines No Liability; P.O. Box 192, Port Hedland; non-payment of rent.
- 1902WP—Bamboo Creek Gold Mines No Liability; P.O. Box 192, Port Hedland; non-payment of rent.
- 1904WP—Bamboo Creek Gold Mines No Liability; P.O. Box 192, Port Hedland; non-payment of rent.
- 1905WP—Bamboo Creek Gold Mines No Liability; P.O. Box 192, Port Hedland; non-payment of rent.
- 1906WP—Bamboo Creek Gold Mines No Liability; P.O. Box 192, Port Hedland; non-payment of rent.
- 1907WP—Bamboo Creek Gold Mines No Liability; P.O. Box 192, Port Hedland; non-payment of rent.
- 1908WP—Bamboo Creek Gold Mines No Liability; P.O. Box 192, Port Hedland; non-payment of rent.

- [illegible]

- [illegible]

- 47/3133—Yule River Mining Pty. Ltd.; P.O. Box 192, Port Hedland; non-payment of rent.
- 47/3134—Yule River Mining Pty. Ltd.; P.O. Box 192, Port Hedland; non-payment of rent.
- 47/3135—Yule River Mining Pty. Ltd.; P.O. Box 192, Port Hedland; non-payment of rent.
- 47/3176—Mitchell, Albert Edward; Watts, Mervyn Arthur; Hughes, Stanley David; O'Meara, Denis William; Mort, Kevan; Mort, Iris May; Hughes, Lillian Emily; Watts, Gertrude Lorraine; 6 Spencer Street, Bunbury; non-payment of rent.
- 47/3177—Mitchell, Albert Edward; Watts, Mervyn Arthur; Hughes, Stanley David; O'Meara, Denis William; Mort, Kevan; Mort, Iris May; Hughes, Lillian Emily; Watts, Gertrude Lorraine; 6 Spencer Street, Bunbury; non-payment of rent.
- 47/3179—Mitchell, Albert Edward; Watts, Mervyn Arthur; Hughes, Stanley David; O'Meara, Denis William; Mort, Kevan; Mort, Iris May; Hughes, Lillian Emily; Watts, Gertrude Lorraine; 6 Spencer Street, Bunbury; non-payment of rent.
- 47/3182—Westfield Minerals (W.A.) N.L.; P.O. Box 7195, Cloisters Square, Perth; non-payment of rent.
- 47/3183—Westfield Minerals (W.A.) N.L.; P.O. Box 7195, Cloisters Square, Perth; non-payment of rent.
- 47/3184—Westfield Minerals (W.A.) N.L.; P.O. Box 7195, Cloisters Square, Perth; non-payment of rent.
- 47/3245—North, Donald Edward; Fish, Walter George; P.O. Box 243, Exmouth; non-payment of rent and no Miners Right.
- 47/3246—Utah Development Company; 40 Richardson Street, West Perth; non-payment of rent.
- 47/3247—Utah Development Company; 40 Richardson Street, West Perth; non-payment of rent.
- 47/3248—Utah Development Company; 40 Richardson Street, West Perth; non-payment of rent.
- 47/3249—Utah Development Company; 40 Richardson Street, West Perth; non-payment of rent.
- 47/3250—Utah Development Company; 40 Richardson Street, West Perth; non-payment of rent.
- 47/3251—Utah Development Company; 40 Richardson Street, West Perth; non-payment of rent.
- 47/3252—Utah Development Company; 40 Richardson Street, West Perth; non-payment of rent.
- 47/3253—Utah Development Company; 40 Richardson Street, West Perth; non-payment of rent.
- 47/3254—Hanley, Hugh; Donovan, William; P.O. Box 180, Newman; non-payment of rent.
- 47/3301—Stevens, Percival Charles; P.O. Box 70, Roebourne; non-payment of rent.
- 47/3350—Hanley, Hugh; P.O. Box 180, Newman; non-payment of rent.
- 47/3351—Hanley, Hugh; P.O. Box 180, Newman; non-payment of rent.
- 47/3352—Hanley, Hugh; P.O. Box 180, Newman; non-payment of rent.
- 47/3373—Australian Hanna Limited; 64 Thomas Street, West Perth; non-payment of rent and no Miners Right.
- 47/3374—Australian Hanna Limited; 64 Thomas Street, West Perth; non-payment of rent and no Miners Right.
- 47/3375—Australian Hanna Limited; 64 Thomas Street, West Perth; non-payment of rent and no Miners Right.
- 47/3376—Australian Hanna Limited; 64 Thomas Street, West Perth; non-payment of rent and no Miners Right.

- 47/3377—Australian Hanna Limited; 64 Thomas Street, West Perth; non-payment of rent and no Miners Right.
- 47/3378—Australian Hanna Limited; 64 Thomas Street, West Perth; non-payment of rent and no Miners Right.
- 47/3379—Australian Hanna Limited; 64 Thomas Street, West Perth; non-payment of rent and no Miners Right.
- 47/3380—Australian Hanna Limited; 64 Thomas Street, West Perth; non-payment of rent and no Miners Right.
- 47/3381—Australian Hanna Limited; 64 Thomas Street, West Perth; non-payment of rent and no Miners Right.
- 47/3383—Australian Hanna Limited; 64 Thomas Street, West Perth; non-payment of rent and no Miners Right.
- 47/3384—Australian Hanna Limited; 64 Thomas Street, West Perth; non-payment of rent and no Miners Right.
- 47/3386—Australian Hanna Limited; 64 Thomas Street, West Perth; non-payment of rent and no Miners Right.
- 47/3387—Australian Hanna Limited; 64 Thomas Street, West Perth; non-payment of rent and no Miners Right.
- 47/3393—Project Mining Corporation Limited; P.O. Box 64, Cannington; non-payment of rent and no Miners Right.

Quarrying Areas.

- 16WP—Ready Mixed Concrete (W.A.) Pty. Ltd.; P.O. Box 20, Bentley; non-payment of rent.
- 47/79—Stove, John Strange; Woodbrook Station, P.O. Box 35, Roebourne; non-payment of rent.
- 47/80—Stove, John Strange; Woodbrook Station, P.O. Box 35, Roebourne; non-payment of rent.
- 47/82—Leighton Contractors Pty. Ltd.; 22 Stirling Highway, Nedlands; non-payment of rent and no Miners Right.

Dredging Claims.

- 13WP—Thomas, Buda; P.O. Box 139, Port Hedland; non-payment of rent.
- 14WP—Egan, Paddy; P.O. Box 139, Port Hedland; non-payment of rent and no Miners Right.

PILBARA GOLDFIELD.

Nullagine District.

Mineral Claims.

- 494L—Stubbs, Stuart Henry; c/- Post Office, Marble Bar; non-payment of rent.
- 561L—Patcorp Investments Limited; D.F.D. Rhodes Pty. Ltd; c/- Mining Adviser's Pty. Limited, 2nd Floor, 171 St. George's Terrace, Perth; non-payment of rent and no Miners Right.
- 620L—Patcorp Investments Limited; D.F.D. Rhodes Pty. Ltd; c/- Mining Adviser's Pty. Limited, 2nd Floor, 171 St. George's Terrace, Perth; non-payment of rent and no Miners Right.
- 621L—Patcorp Investments Limited; D.F.D. Rhodes Pty. Ltd; c/- Mining Adviser's Pty. Limited, 2nd Floor, 171 St. George's Terrace, Perth; non-payment of rent and no Miners Right.
- 622L—Patcorp Investments Limited; D.F.D. Rhodes Pty. Ltd; c/- Mining Adviser's Pty. Limited, 2nd Floor, 171 St. George's Terrace, Perth; non-payment of rent and no Miners Right.
- 623L—Patcorp Investments Limited; D. F. D. Rhodes Pty. Ltd; c/o Mining Adviser's Pty. Limited, 2nd Floor, 171 St. George's Terrace, Perth; non-payment of rent and no Miners Right.

624L—Patcorp Investments Limited; D. F. D. Rhodes Pty. Ltd.; c/o Mining Adviser's Pty. Limited, 2nd Floor, 171 St. George's Terrace, Perth; non-payment of rent and no Miners Right.

625L—Patcorp Investments Limited; D. F. D. Rhodes Pty. Ltd.; c/o Mining Adviser's Pty. Limited, 2nd Floor, 171 St. George's Terrace, Perth; non-payment of rent and no Miners Right.

645L—Patcorp Investments Limited; D. F. D. Rhodes Pty. Ltd.; c/o Mining Adviser's Pty. Limited, 2nd Floor, 171 St. George's Terrace, Perth; non-payment of rent and no Miners Right.

646L—Patcorp Investments Limited; D. F. D. Rhodes Pty. Ltd.; c/o Mining Adviser's Pty. Limited, 2nd Floor, 171 St. George's Terrace, Perth; non-payment of rent and no Miners Right.

647L—Patcorp Investments Limited; D. F. D. Rhodes Pty. Ltd.; c/o Mining Adviser's Pty. Limited, 2nd Floor, 171 St. George's Terrace, Perth; non-payment of rent and no Miners Right.

648L—Patcorp Investments Limited; D. F. D. Rhodes Pty. Ltd.; c/o Mining Adviser's Pty. Limited, 2nd Floor, 171 St. George's Terrace, Perth; non-payment of rent and no Miners Right.

649L—Patcorp Investments Limited; D. F. D. Rhodes Pty. Ltd.; c/o Mining Adviser's Pty. Limited, 2nd Floor, 171 St. George's Terrace, Perth; non-payment of rent and no Miners Right.

650L—Patcorp Investments Limited; D. F. D. Rhodes Pty. Ltd.; c/o Mining Adviser's Pty. Limited, 2nd Floor, 171 St. George's Terrace, Perth; non-payment of rent and no Miners Right.

651L—Patcorp Investments Limited; D. F. D. Rhodes Pty. Ltd.; c/o Mining Adviser's Pty. Limited, 2nd Floor, 171 St. George's Terrace, Perth; non-payment of rent and no Miners Right.

652L—Patcorp Investments Limited; D. F. D. Rhodes Pty. Ltd.; c/o Mining Adviser's Pty. Limited, 2nd Floor, 171 St. George's Terrace, Perth; non-payment of rent and no Miners Right.

669L—Stubbs, Maurice Trevor; c/o Post Office, Marble Bar; non-payment of rent.

670L—Stubbs, Maurice Trevor; c/o Post Office, Marble Bar; non-payment of rent.

906L—Marr, Norma Helen; P.O. Box 53, Kalgoorlie; non-payment of rent and no Miners Right.

907L—Marr, Molly Kathleen; c/o Post Office, Marble Bar; non-payment of rent and no Miners Right.

46/2396—Mogul Mining N.L.; 10 William Street, Perth; non-payment of rent and no Miners Right.

46/2397—Mogul Mining N.L.; 10 William Street, Perth; non-payment of rent and no Miners Right.

46/2398—Mogul Mining N.L.; 10 William Street, Perth; non-payment of rent and no Miners Right.

46/2399—Mogul Mining N.L.; 10 William Street, Perth; non-payment of rent and no Miners Right.

46/2400—Mogul Mining N.L.; 10 William Street, Perth; non-payment of rent and no Miners Right.

46/2401—Mogul Mining N.L.; 10 William Street, Perth; non-payment of rent and no Miners Right.

46/2402—Mogul Mining N.L.; 10 William Street, Perth; non-payment of rent and no Miners Right.

Garden Area.

28L—Stream, Thomas; c/o Post Office, Nullagine; non-payment of rent.

Water Right.

44L—The Aboriginal Affairs Planning Authority; Wilmar House, 600 Murray Street, West Perth; non-payment of rent.

MINING ACT, 1904.

Notice of Intention to Forfeit Leases.

For Non-Payment of Rent.

Department of Mines,
Perth, 13th June, 1975.

IN accordance with section 97 of the Mining Act, 1904, notice is hereby given that, unless the rent due on the undermentioned leases be paid on or before the 9th July, 1975, it is the intention of the Governor, under the provisions of section 98 of the Mining Act, 1904, to forfeit such leases for breach of covenant, *viz.*, for non-payment of rent.

B. M. ROGERS,
Under Secretary for Mines.

ASHBURTON GOLDFIELD.

Residential Leases.

08/2—Range Station; Kinetic Mining Limited.

08/3—Wyloo Marble Prospect; Kinetic Mining Limited.

Mineral Leases.

165—Bungarra; Atkinson, David James; Camp, Stanley George; Camp, Frederick John; Shephard, Leonard Wisely.

166—Kangaroo; Atkinson, David James; Camp, Stanley George; Camp, Frederick John; Shephard, Leonard Wisely.

167—Joy Helen; Rose, William.

BROAD ARROW GOLDFIELD.

Gold Mining Leases.

24/2403—Rons Reward; Bourke, Terence John; Bone, Alfred Newland; Parsons, Ronald Marcel.

24/2404—Alfies Reward; Bourke, Terence John; Bone, Alfred Newland; Parsons, Ronald Marcel.

24/2406—Arinder Line; Counbe, Robert Colin.

24/2413—Cooper's Find; Mutzig, Edward Robert.

24/2416—Crown; Henderson, Graeme.

COOLGARDIE GOLDFIELD.

Coolgardie District.

Gold Mining Leases.

5647—Fairplay Gold Mine; Nash, Ronald; Nash, John David.

6106—Liberator; Lister, George Francis; Lister, Arthur; Lister, Jack; Lister, Anthony George; Synnot, Reginald Boswell; Allen, Norman Jarvis; Gibson, John Henry.

6112—Liberator Extended; Lister, George Francis; Lister, Arthur; Lister, Jack; Lister, Anthony George; Synnot, Reginald Boswell; Allen, Norman Jarvis; Gibson, John Henry.

6154—Monkani; Trythall, William Thomas; Powell, William Dudley James.

6155—O'Kelly; Trythall, William Thomas; Powell, William Dudley James.

6160—Belgium Queen; Tagliaferri, William; Davies, George Maurice; Epis, Louis Mervyn; Fasanini, Andrew Robert.

- 6168—McPhersons Reward; Buffalo Western Pty. Ltd.
 6174—Mystery; Thompson, William Phillip; Foster, Frederick William.
 15/6197—Margarets Find; Nash, Kenneth David; Nash, Margaret.
 15/6208—Patricia; Nelson, John Michael.
 15/6212—Cynthia; Nelson, John Michael.
 15/6217—Lady Robinson; Fidge, Eric Pridham.
 15/6224—Eagle Rock Extended; Timewell, Adrian Upton.
 15/6232—Leo's Mine; Tieri, Leo.
 15/6245—Fairplay; Nash, John David; Nash, Ronald.
 15/6261—Sharonelle; Potts, Terrence Sydney; Lockyer, Phillip Clive.
 15/6262—Christine Ann; Shackleton, Stephen Edward.
 15/6263—Glenda Sue; Shackleton, Stephen Edward.

Mineral Lease

- 178—Lucky Strike; Fitzgerald, Edward James; Fitzgerald, Kenneth James.

Machinery Leases.

- 4—Burbanks Plant; Kalgoorlie Lake View Pty. Ltd.
 5—Ball Mill; Western Mining Corporation Ltd.

Tailings Leases.

- 6—Residues; Kalgoorlie Lake View Pty. Ltd.
 7—Dump; Kalgoorlie Lake View Pty. Ltd.

COOLGARDIE GOLDFIELD

Kunanalling District.

Gold Mining Leases.

- 1054S—Frances Lesley; Gould, Albert Roy.
 16/1059—Newhaven; Shackleton, Stephen Edward.
 16/1064—Newminister; Shackleton, Stephen Edward.
 16/1090—Lost Range; Gray, Vivian Frank.

DUNDAS GOLDFIELD

Gold Mining Leases.

- 1367—Viking South; Norseman Gold Mines No Liability.
 1387—Norseman West; Norseman Gold Mines No Liability.
 1413—Norseman South West; Norseman Gold Mines No Liability.
 1460—Red White and Blue; Norseman Gold Mines No Liability.
 1478—Viking South West; Norseman Gold Mines No Liability.
 1481—Iron King; Norseman Gold Mines No Liability.
 1484—Lady Golding; Norseman Gold Mines No Liability.
 1502—Iron King North; Norseman Gold Mines No Liability.
 1509—Viking East; Norseman Gold Mines No Liability.
 1535—Red White and Blue South; Norseman Gold Mines No Liability.
 1536—Norseman Extended North; Norseman Gold Mines No Liability.
 1537—Norseman Extended South Deep; Norseman Gold Mines No Liability.

- 1538—Noresman Extended North Deep; Norseman Gold Mines No Liability.
 1540—Norseman Extended East; Norseman Gold Mines No Liability.
 1563—New Mararoa Deep; Norseman Gold Mines No Liability.
 1564—New Mararoa South Deep; Norseman Gold Mines No Liability.
 1580—Iron King Extended; Norseman Gold Mines No Liability.
 1591—Norseman Lake View; Norseman Gold Mines No Liability.
 1593—Red White and Blue East; Norseman Gold Mines No Liability.
 1620—Norseman North West; Norseman Gold Mines No Liability.
 1638—Iron King North West; Norseman Gold Mines No Liability.
 1641—Iron King Extended East; Norseman Gold Mines No Liability.
 1644—Red King South; Norseman Gold Mines No Liability.
 1717—Red King; Norseman Gold Mines No Liability.
 1723—Alpha; Norseman Gold Mines No Liability.
 1724—Beta; Norseman Gold Mines No Liability.
 1725—Gamma; Norseman Gold Mines No Liability.
 1726—Delta; Norseman Gold Mines No Liability.
 1727—Epsilon; Norseman Gold Mines No Liability.
 1728—Eta; Norseman Gold Mines No Liability.
 1729—Zeta; Norseman Gold Mines No Liability.
 1839—Iron Chief; Norseman Gold Mines No Liability.
 1840—Iron Chief South; Norseman Gold Mines No Liability.
 1841—Boundary; Norseman Gold Mines No Liability.
 1842—Scorus; Norseman Gold Mines No Liability.
 1843—Poplus; Norseman Gold Mines No Liability.
 1844—Markab; Norseman Gold Mines No Liability.
 1854—Firestone; Norseman Gold Mines No Liability.
 1855—Uroco; Norseman Gold Mines No Liability.
 1856—Juna; Norseman Gold Mines No Liability.
 1857—Torbay; Norseman Gold Mines No Liability.
 1887—Theta; Norseman Gold Mines No Liability.
 1888—Iota; Norseman Gold Mines No Liability.
 1889—Kappa; Norseman Gold Mines No Liability.
 1890—Lambda; Norseman Gold Mines No Liability.
 1928—Sigma; Norseman Gold Mines No Liability.
 1929—Omicron; Norseman Gold Mines No Liability.
 1930—Upsilon; Norseman Gold Mines No Liability.
 1985—New Mararoa; Norseman Gold Mines No Liability.
 1986—Lewis Block; Acton, Bruce.
 1987—Challys; Acton, Maxine.
 2057—New Mararoa South; Norseman Gold Mines No Liability.
 63/2177—Easter Gift; Norseman Gold Mines No Liability.
 63/2178—Viking; Norseman Gold Mines No Liability.

EAST COOLGARDIE GOLDFIELD.

East Coolgardie District.

Gold Mining Leases.

- 6638E—Trident, Symons, Gordon Harold.
 6690E—Sylvia Ann; Tasminex No Liability.
 6728—Eiffel Tower; Gardener, Richard Hassell.
 6729—La Place D'or; Gardener, Richard Hassell.
 6730—Nelson's Quarry; Gardener, Richard Hassell.
 6767—Valerie Joy; Bourke, Valerie Joy.
 6786—Three Boys; Nash, John David, Nash, Frances Margaret.
 6811—Leslie West; Shreeve, Alfred Roy.
 6828—Western Jerk; Thompson, Walter Ivan.

Mineral Lease.

- 26/127—James; Edwards, Kevin John.

EAST COOLGARDIE GOLDFIELD.

Bulong District.

Gold Mining Leases.

- 1352Y—John Curtin Central; Shannon, Dennis Ian.
 1353Y—John Curtin South; Dawes, John Albert.
 1354Y—John Curtin North; Shannon, Dennis Ian.
 1356Y—Majestic; Dalla-Costa, Melville Raymond.
 1366Y—Luckatello; Condon, Thomas William, Catoi, Robert John.
 1375Y—Bepa Gold Mine; Crisp, Graeme John.
 1376Y—Gundi Gold Mine; Crisp, Graeme John.

EAST MURCHISON GOLDFIELD.

Lawlers District.

Gold Mining Leases.

- 36/1414—Golden Plum; Camp, Frederick John; Camp, Stanley George; Allen, John Robert.
 36/1430—Aztec; Aztec Mining Pty. Ltd.

EAST MURCHISON GOLDFIELD.

Black Range District.

Gold Mining Leases.

- 1062B—Dalmation; Parkinson, Leslie Thomas.
 1187B—Barrambie North; Woinar, Bernard Anthony; MacDonald, Stanley Allan.
 1216B—Montague Boulder; Smith, Raymond Lovi.
 1240B—Belltop; Australian Silicates Pty. Ltd.; Clarkson, Edward Ernest; Bozanich, Vladamir Laddie.
 1244B—Royal Oak; Rogers Frank Arthur.
 1229B—Golden Hatter; Blackwater Pty. Ltd.

GASCOYNE GOLDFIELD.

Gold Mining Lease.

- 54—Lightning Ridge; Munns, Ernest Arthur; McDonald, Allan Patrick.

MOUNT MARGARET GOLDFIELD.

Mount Margaret District.

Gold Mining Leases.

- 2578T—Ida H.; Connolly, Joseph; Hopkins, Norman; Collopy, Allan Joseph; Canning, Graham.
 38/2624—Confusion; Williams, Geoffrey Thomas.
 38/2686—Happy Find; Sulphides Exploration Pty. Ltd.
 38/2687—Golden Bell; Sulphides Exploration Pty. Ltd.

- 38/2700—Treble Handed; Haendle, Ronald Claude Frank; Langley, Ernest Max; Norlin, Wallace Keith.

- 38/2748—Einu's Nest; Hake, Terence.

- 38/2749—Dan Kerry; Wilson, Edwin Henry.

- 38/2750—Falcon; Marco Bacci.

- 38/2751—Seychelles; Walker, Roy.

- 38/2752—Pirahna; Walker, Roy.

- 38/2754—Gladiator East; Smith, Raymond Lovi.

MOUNT MARGARET GOLDFIELD.

Mt. Morgans District.

Gold Mining Leases.

- 39/582—Green Hills; Thackwell, Raymond William; Thackwell, Patricia Ann; Bates, John Campbell; Bates, Janet; Archer, Richard James; Piggott, Michael Andrew; Piggott, Lynette June.
 39/583—Green Hills North Extended; Thackwell, Raymond William; Piggott, Michael Andrew.
 39/584—Green Hills West Extended; Thackwell, Raymond William; Piggott, Michael Andrew.
 39/596—Green Hills South Extended; Thackwell, Raymond William; Piggott, Michael Andrew.
 39/597—Green Hills Extended; Thackwell, Raymond William; Piggott, Michael Andrew.
 39/599—Linden Star; Thackwell, Raymond William; Piggott, Terrence Eric; Wilson, Neil Clement; Piggott, Michael Andrew.
 39/613—North Carey; Halligan, William Arthur.
 39/614—Democrat; Thackwell, Raymond William; Wilson, Neil Clement; Piggott, Michael Andrew.
 39/615—Coronation; Thackwell, Raymond William; Wilson, Neil Clement; Piggott, Michael Andrew.
 39/668—May Prince; Matheson, Dennis Richard Abercrombie.
 39/670—Shark; International Nickel Southern Exploration Limited.
 39/671—Dolphin; International Nickel Southern Exploration Limited.
 39/672—Platypus; International Nickel Southern Exploration Limited.

MOUNT MARGARET GOLDFIELD.

Mt. Malcolm District.

Gold Mining Leases.

- 1764C—Sons of Gwalia North; Epis, James Leslie.
 1850C—Mighty Splash; Sheperdson, Cecil Bingham; Parker, Valerie Gail.
 37/1916—Sayers; West Australian Gold Development N.L.
 37/1917—O'Connor; West Australian Gold Development N.L.
 37/1921—Kate; West Australian Gold Development N.L.
 37/1922—Coogee Bay; West Australian Gold Development N.L.
 37/1923—Coromat; West Australian Gold Development N.L.
 37/1924—Faux Pas; West Australian Gold Development N.L.
 37/1925—Gameness; West Australian Gold Development N.L.
 37/1926—Mon Vin; West Australian Gold Development N.L.

- 37/1927—Meelalso; West Australian Gold Development N.L.
 37/1928—Monolect; West Australian Gold Development N.L.
 37/1929—Chango; West Australian Gold Development N.L.
 37/1930—Mystic Moon; West Australian Gold Development N.L.
 37/1931—Flowing Flight; West Australian Gold Development N.L.
 37/1932—Arctic Myth; West Australian Gold Development N.L.
 37/1933—Golden Fury; West Australian Gold Development N.L.
 37/1934—Grigadette; West Australian Gold Development N.L.
 37/1937—Anastar; West Australian Gold Development N.L.
 37/1938—Crown Lad; West Australian Gold Development N.L.
 37/1939—Narses; West Australian Gold Development N.L.
 37/1940—Lattenham; West Australian Gold Development N.L.
 37/1941—Swizzle; West Australian Gold Development N.L.
 37/1942—Mimich Lass; West Australian Gold Development N.L.
 37/1943—Fonda Moor; West Australian Gold Development N.L.
 37/1944—South Puzzle; Wheeldon, Stanley John.
 37/1963—Waikato South; Allstate Explorations N.L.
 37/1969—Noble Ring; West Australian Gold Development N.L.
 37/1981—Monte Cristo; Abbott, Rex.
 37/2013—Mertons North; Rossleigh Pty. Ltd.
 37/2014—Mertons Reward; Rossleigh Pty. Ltd.
 37/2016—Saint Patrick; Jarvis, Francis John.
 37/2019—Black & White; Reif, Herman Friedrich; Barnes, Cyril.
 37/2020—Hartland; Western Mining Corporation Limited.
 37/2021—Renown; Western Mining Corporation Limited.
 37/2022—Rosanne; Western Mining Corporation Limited.
 37/2023—Kington; Western Mining Corporation Limited.
 37/2024—Dart Valley; Western Mining Corporation Limited.
 37/2027—Leeta; Williams, Geoffrey Thomas.
 37/2028—Russell; Russell, Robert Edward.
 37/2029—Gladys Mary; Abbott, Rex.
 37/2031—Forgotten; Dimer, Thomas.
 37/2032—Barnes Find; Barnes, Sydney, Scadden, Norman Herbert; Downie, Rex.
 37/2036—Victor; Leaver, Charles William; Hadfield, Neil Winton.
 37/2042—Haoma's Prospect; Mirams, Richard Munro.

MURCHISON GOLDFIELD.

Day Dawn District.

Gold Mining Leases.

- 21/709—Sparrow Mine; Zadow, John William; Zadow, Elsie May.
 21/722—Golden Mainland; Dixon Explorations Pty. Ltd.
 21/723—Golden Consols; Dixon Explorations Pty. Ltd.
 21/724—Golden Standard; Dixon Explorations Pty. Ltd.

MURCHISON GOLDFIELD.

Mt. Magnet District.

Gold Mining Leases.

- 1713M—Johnny; Marjorek, Wladislaw.
 1714M—Ard Patrick; Fitzgerald, Bernard George Edmonds (dec'd).

MURCHISON GOLDFIELD.

Meekatharra District.

Gold Mining Leases.

- 2047N—Charlie's Reward; Greenstone Investments Pty. Ltd.
 51/2063—Charlie Brown; Greenstone Investments Pty. Ltd.
 51/2064—Peanuts; Greenstone Investments Pty. Ltd.
 51/2072—Ruby's East Lease; Spencer, Jack; Holloway, John Nelson.
 51/2078—Ray Gold Mine; Parkinson, Leslie Thomas.
 51/2081—Queen of the Lake; Teton Mining & Exploration Pty. Ltd.
 51/2082—Murchison King South; Spencer, Jack; Holloway, John Nelson.
 51/2083—Murchison King North; Spencer, Jack; Holloway, John Nelson.
 51/2085—Ingliston South; Ingall, Lindsay Neil; Millheim, Valerie Patricia.
 51/2095—Holden Lease; Parkinson, Leslie Thomas.
 51/2096—Kingsley's Lease; Parkinson, Leslie Thomas.
 51/2097—Jasper Ridge; Parkinson, Leslie Thomas.
 51/2098—Sand Hills; Parkinson, Leslie Thomas.
 51/2099—Pyramid Lease; Parkinson, Leslie Thomas.
 51/2112—Galah Extended East; Doust, Arthur; Spencer, Jack; McLerie, Frank; Pere-juan, Jack; Parry, Lindsay.
 51/2113—Margueritta; Spencer, Jack; Holloway, John Nelson.
 51/2116—Black Jack; Lorne, Norman; Holloway, John Nelson.
 51/2117—Black Jack South; Lorne, Norman; Holloway, John Nelson.
 51/2118—Mt. Vranizan; Spencer, Jack; Holloway, John Nelson.
 51/2119—Two Way; Hooper, Bernard.
 51/2123—Mistletoe; Johns, Peter Thomas.
 51/2127—Golden Treasure; Kubanek, Dieter; Debelich, Michael.
 51/2134—Kyarra South; Kubanek, Dieter; Debelich, Michael.
 51/2135—Kyarra North; Kubanek, Dieter; Debelich, Michael.
 51/2139—Ingliston Gold Mine; Ingall, Lindsay Neil; Teton Mining & Exploration Pty. Ltd.
 51/2150—White Horse; Trenfield; John Daniel Charles; Padberl, Martin John.
 51/2151—Devil's Dice; Ridley, Raymond.

NORTHAMPTON MINERAL FIELD.

Northampton District.

Mineral Leases.

- ML272pp—Roger Malray; Colley, Harold Albert; Ilich, Jack Peter; Gamble, George Edward.
 ML286pp—Nooka West; Heinsen, Julius Johannes; Shephard, Leonard Wisely.
 ML299pp—Nooka North; Heinsen, Julius Johannes; Heinsen, Eric Hans; Heinsen, Bridget Agnes; Shephard, Leonard Wisely.

NORTH COOLGARDIE GOLDFIELD.

Menzies District.

Gold Mining Leases.

- 5816Z—Black Jack; Bertola, Alexander.
 29/5857—Mararoa; Gardner, Richard Hassell.
 29/5858—Little Mararoa; Gardner, Richard Hassell.
 29/5859—True Blue; Gardner, Richard Hassell.
 29/5860—Bluey; Gardner, Richard Hassell.
 29/5861—Dale, G; Gilbert, John.
 29/5862—Jocelyn; Gilbert John.
 29/5865—Theresa Ann; Gilbert, John.
 29/5866—Jace; Gilbert, John.
 29/5966—Llaragyb; Nickelore N.L.
 29/5968—Rowe's Find; Jarvis, Francis John.
 29/5969—Rowes Find South; Jarvis Francis John.
 29/5970—Rowes Find North; Jarvis, Francis John.

NORTH COOLGARDIE GOLDFIELD.

Ularring District.

Gold Mining Leases.

- 30/1213—Eileen; Gould, Albert Roy.
 30/1214—Lady Ellen; Gould, Albert Roy.
 30/1215—Red Leaf; Gould, Albert Roy.
 30/1217—Shamrock; Gould, Albert Roy.
 30/1219—Lady Gladys; Gould, Albert Roy.
 30/1274—Freida; Craig, Kevin Charles.

Mineral Lease.

- 30/13—Oakley; Spargo's Exploration N.L.

NORTH COOLGARDIE GOLDFIELD.

Yerilla District.

Gold Mining Leases.

- 31/1407—Watergate; Thackwell, Raymond William;
 Piggott, Terence Eric; Wilson, Neil
 Clement; Piggott, Micheal Andrew.
 31/1445—Wallaby; Potts, Edward Murray.

NORTH COOLGARDIE GOLDFIELD.

Niagara District.

Gold Mining Leases.

- 938G—Two D's Main; Bright, Jasper.
 40/954—Rosie Glow; Brown, Wynne Valerie.
 40/968—Littlest Prospector; Duzevich, Neville
 Steve.
 40/969—Pine Lodge; Gustav Moser; Dale, Victor
 Churchill; Smith, Frederick Robert.
 40/972—Promice; Symonds Murray.
 40/973—Horse Shoe; Smith, Frederick Robert.

NORTH EAST COOLGARDIE GOLDFIELD.

Kanowna District.

Gold Mining Leases.

- 1594X—Binti Binti; Craig, Kevin Charles; Molloy,
 Lawrence John.
 27/1602—Unknown; Steers, Laurie.
 27/1647—Kanowna; Carter, Kenneth Joseph.
 27/1659—Troy D; Epis, Mario.

NORTH EAST COOLGARDIE GOLDFIELD.

Kurnalpi District.

Gold Mining Leases.

- 468K—Barbara Anne Gold Mine; King, Robert
 Maxwell; Walters, Ann Shirley.
 28/479—Stanhovell; Shearer, Lancelot Eardley.
 28/480—Pears; Shreeve, Alfred Roy; Jarvis, Peter
 James Edward.
 28/487—Pinnacles East; Jones Mining N.L.

PEAK HILL GOLDFIELD.

Gold Mining Lease

- 52/627—Eldorado; Stafford Holdings Pty. Ltd.

PILBARA GOLDFIELD.

Marble Bar District.

Gold Mining Leases.

- 924—True Blue; Purcell, James Edward;
 Wright, Donald.
 1137—Coronation; Hansen, Hagbarth.
 1193—Trump; Purcell, James Edward; Wright,
 Donald.
 1277—New Copenhagen; Selective Drillers Pty.
 Ltd.
 1296—Sun; Stubbs, Stuart Henry.
 1298—Halley's Comet North East; Stubbs,
 Stuart Henry.
 45/1312—Comet East; Stubbs, Stuart Henry.
 45/1314—Fortune Goose; Robinson, William And-
 rew.
 45/1316—Franklin Mine; Stubbs, Maurice Trevor.
 45/1319—Quasar Goldmine; Stubbs, Stuart Henry.
 45/1320—Solar Goldmine; Stubbs, Stuart Henry.
 45/1321—Tricia; Barclay, Ross Warwick.
 45/1327—Lalla Rookh; Seigne, Shirley Catherine.
 45/1328—Lalla Rookh North; Seigne, Shirley
 Catherine.
 45/1331—General; Griffiths, James Francis.
 45/1333—White Angel; Griffiths, James Francis.
 45/1338—Stirling Gold Mine; Stubbs, Maurice
 Trevor.
 45/1339—Camel Pack; Coppin, Langtree Erick
 Christopher.
 45/1342—Complex; Stubbs, Maurice Trevor.
 45/1345—Coongan Star; Robinson, William An-
 drew.
 45/1453—Conglomerite; Jaffrey, Owen Guy.
 45/1454—Caves; Jaffrey, Owen Guy.
 45/1455—Susan; Hinds, Colin Wayne; Barclay,
 Ross Warwick.
 45/1456—Elaine; Hinds, Colin Wayne; Barclay,
 Ross Warwick.
 45/1461—Colleen Borne; Austral Mining Company
 No Liability.
 45/1462—Euro; Barclay, Ross Warwick.
 45/1464—Black & White Cat; Mallaby, Douglas
 John; Richardson, Gary Earl.
 45/1469—Sylvia; Lockyer, Elliot.
 45/1472—Big Schist North; Lever, Leonard Wil-
 liam.
 45/1473—Big Schist; Lever, Leonard William.
 45/1474—Three Weight; Stevens, Mark Wade.

PILBARA GOLDFIELD.

Nullagine District.

Gold Mining Leases.

- 356L—Borehold; Carter, Frederick Ernest;
 Brady, Henry Baker; Robinson, Henry
 Alan; Kitson, Henry Maxwell.
 357L—Lirpa; Carter, Frederick Ernest; Brady,
 Henry Baker; Robinson, Henry Alan;
 Kitson, Henry Maxwell.
 358L—April; Carter, Frederick Ernest; Brady,
 Henry Baker; Robinson, Henry Alan;
 Kitson, Henry Maxwell.
 46/378—Marlboro; Pearton, Neville John.
 46/379—Blue Spring; Collins, Trevor Robert.
 46/393—Yellow Spring; Copexca Mining Company
 Pty. Ltd.

WEST PILBARA GOLDFIELD.

Gold Mining Lease.

- 181WP—Quod Est; Dixon, John Knight.

YALGOO GOLDFIELD.

Gold Mining Leases.

- 1259—Uncle Charlie North; Nickelton Mining
 Pty. Ltd.
 1260—Uncle Charlie; Nickelton Mining Pty.
 Ltd.
 1261—Lady Elizabeth; Nickelton Mining Pty.
 Ltd.

- 1266—Lincoln; Smith, Laurende Maire.
 1290—Little Princess; Fitzgerald, Bernard George Edmonds (dec'd).
 1293—Golden Reward; Dixon Explorations Pty. Ltd.
 1294—Golden Endeavour; Dixon Explorations Pty. Ltd.
 1298—Golden Monte; Dixon Explorations Pty. Ltd.
 1299—Golden Victory; Dixon Explorations Pty. Ltd.
 1300—Golden Phoenix; Dixon Explorations Pty. Ltd.
 1301—Golden Gullewa; Dixon Explorations Pty. Ltd.
 1302—Golden Lady; Dixon Explorations Pty. Ltd.
 1303—Golden Monarch; Dixon Explorations Pty. Ltd.
 1306—Missed; Seivwright, Kevin Charles.
 1307—Prince; Seivwright, Kevin Charles.
 1308—Last Chance; Fitzgerald, Bernard George Edmonds (dec'd).
 1320—Hardey's Golden Eagle; Hardey, Richard Roger.

Mineral Lease.

- 64—Sail Holdings Pty. Ltd.

YILGARN GOLDFIELD.

Gold Mining Leases.

- 4535—Casas; Strange, Joseph Horace.
 4588—Falcon; Jackson, Lewis Newhaven; Devlin, Marguerite; Devlin, Charles Joseph.
 4656—Great Victoria; Barton, William Victor; Elsbury, Charles Michael.
 4657—Bronco Links; Barton, William Victor; Elsbury, Charles Michael.
 4658—Bronco; Barton, William Victor; Elsbury, Charles Michael.
 4659—Grand National; Barton, William Victor; Elsbury, Charles Michael.
 4671—New Searchlight; Fidge, Eric Pridham.
 4677—McIntosh; Fidge, Eric Pridham.
 4679—McIntosh Deeps; Fidge, Eric Pridham.
 4680—Bullwark; Boyce, Joseph Alonzo.
 4682—Margaret Ellen; Couper, Eva Rose.
 4686—Warren Deeps; Strange, Joan Marjorie.
 77/4696—Three Fours; Tame, Geoffrey Alan.
 77/4699—Groper; Pearson, Lester Bailey.
 77/4702—Violet; Feora Exploration (Westralia) Pty. Ltd.
 77/4718—North Copperhead; Strange, Horace Joseph.
 77/4724—Dorothy Leslie; Dickhart, William Edward.
 77/4726—Evanston Central; Baker, Norman Roy.
 77/4729—Vernons Reward; Newman, Errol.

Machinery Leases.

- 9—Bullfinch; J. Krasnostein & Co. Pty. Ltd.
 10—Bullfinch North; J. Krasnostein & Co. Pty. Ltd.

Residential Leases.

- 1—Truf; Cox, Wallace; Cox, Grace Thelma.
 2—Capstan; Pringle, Thomas Milne.
 5—State Express; Della Bosca, Raymond Ronald; Della Bosca, Eleanor Therese.

SOUTH WEST MINERAL FIELD.

Gold Mining Lease.

- 70/121—Great Southern Gold Mine; Brockwell, George Brian.

MINING ACT, 1904.
(Regulation 180).

Warden's Office,
 Broome, 5th May, 1975.

TAKE notice that it is the intention of the Warden of the Goldfield or Mineral Field mentioned hereunder, on the date mentioned, to issue out of the Warden's Court an order authorising the cancellation of registration of the undermentioned Mining Tenements in accordance with Regulation 180 of the Mining Act, 1904. An order may issue in the absence of the registered holder, but should he desire to object to such order he must before the date mentioned, lodge at the Warden's Office an objection containing the grounds of such objection, and, on the date mentioned, the Warden will proceed to hear and determine the same, in accordance with the evidence then submitted.

I. G. MARTIN,
 Warden.

To be heard at the Warden's Court, Broome, on Wednesday, the 6th day of August, 1975.

No.; Name and Address of Registered Holder;
 Reason for Cancellation.

WEST KIMBERLEY GOLDFIELD.

Mineral Claims.

- 04/1181—Victor Kingsford Russell; 442 Murray Street, Perth; Non-payment of rent.
 04/1300—Bruce William Gray; Kenneth Maxwell Norton; Anna Plains Station, Port Hedland; Joseph Anthony De Pledge; Mandora Station, Port Hedland; Non-payment of rent and no Miners Right.
 04/1301—Bruce William Gray; Kenneth Maxwell Norton; Anna Plains Station, Port Hedland; Joseph Anthony De Pledge; Mandora Station, Port Hedland; Non-payment of rent and no Miners Right.
 04/1319—Bruce William Gray; Kenneth Maxwell Norton; Anna Plains Station, Port Hedland; Joseph Anthony De Pledge; Mandora Station, Port Hedland; Non-payment of rent and no Miners Right.
 04/1335—Georges Henri Brouxhoun; Vernon Francis Hefferman; 17 Ord Street, West Perth; Lawrence Raymon Law-Davis; 92 Halvorsen Road, Mt. Lawley; Non-payment of rent and no Miners Right.
 04/1517—Trend Exploration Pty. Ltd.; 14th Level, Australia Square, Sydney, N.S.W.; Non-payment of rent.
 04/1544—Hannan Minerals Pty. Ltd.; Box 186 Applecross; Non-payment of rent and no Miners Right.

Quarrying Areas.

- 04/2—Dampier Mining Company Ltd.; 37 St. George's Terrace, Perth; Non-payment of rent.
 04/12—Dario De Biasi; Box 151, Derby; Non-payment of rent and no Miners Right.
 04/13—Kimberley Colourstone Industry Pty. Ltd.; c/o Wilson, Bishop, Bowes and Craig, 24 Stirling Street, Bunbury; Non-payment of rent and no Miners Right.
 04/14—Kimberley Colourstone Industry Pty. Ltd.; c/o Wilson, Bishop, Bowes and Craig, 24 Stirling Street, Bunbury; non-payment of rent and no Miners Right.
 04/15—Kimberley Colourstone Industry Pty. Ltd.; c/o Wilson, Bishop, Bowes and Craig, 24 Stirling Street, Bunbury; Non-payment of rent and no Miners Right.
 04/16—Kimberley Colourstone Industry Pty. Ltd.; c/o Wilson, Bishop, Bowes and Craig, 24 Stirling Street, Bunbury; Non-payment of rent and no Miners Right.
 04/17—Kimberley Colourstone Industry Pty. Ltd.; c/o Wilson, Bishop, Bowes and Craig, 24 Stirling Street, Bunbury; Non-payment of rent and no Miners Right.

MINING ACT, 1904

Department of Mines.

Perth, 18th June, 1975.

IN accordance with the provisions of the Mining Act, 1904, His Excellency the Lieutenant Governor and Administrator in Executive Council has been pleased to deal with the undermentioned Leases, Authorities to Mine, Licenses to Treat Tailings and Temporary Reserves.

B. M. ROGERS,
Under Secretary for Mines.

The undermentioned applications for Leases were approved conditionally :—

GOLD MINING LEASES

Goldfield	District	No. of Applications
Broad Arrow		24/24/29
Coolgardie	Coolgardie	15/6275, 15/6282 and 15/6284
Dundas		63/22/49
East Coolgardie	East Coolgardie	26/6844, 26/6845, 26/6849 and 26/6850
Mount Margaret	Mount Malcolm	37/2040
Murchison	Cue	20/2359
Murchison	Meekatharra	51/2161, 51/2190 and 51/2191
North East Coolgardie	Kanowna	27/1680
Yalgoo		59/1329
Yilgarn		77/4757

MINERAL LEASES

Goldfield	District	No. of Applications
Pilbara	Marble Bar	45/446 to 45/458 and 45/462 to 45/484
West Pilbara		47/512 and 47/521

COAL MINING LEASES

Goldfield	District	No. of Applications
South West Mineral Field		70/1758 to 70/1760

The forfeiture of the undermentioned Gold Mining Leases for non-payment of rent are declared cancelled and the lessee reinstated as of his former estate :—

Goldfield	No. of Lease	Lessee
Murchison	51/2065 to 51/2067	Timothy Fredrick Matcham Walsh

The Surrenders of the undermentioned Gold Mining Leases were approved :—

Goldfield	No. of Lease	Lessee
Broad Arrow	24/2419, 24/2422, 24/2423 and 24/2424	Western Mining Corporation Limited
East Murchison	57/1241 and 57/1253	Murchison Gold Mines Pty. Ltd.
East Murchison	57/1243	William Richard Farquharson

The undermentioned applications for Gold Mining Leases were refused :—

Goldfield	No. of Applications
Yalgoo	59/1330
Yilgarn	77/4727

The undermentioned applications for Authority to Mine on Reserved and Exempted Lands were approved conditionally :—

Number	Occupant	Authorised Holdings	Goldfield
16/57	M. R. Olden	P.A. 16/1862	Coolgardie
39/129	Northern Selcast (Pty.) Limited	M.C. 39/4404	Mount Margaret
20/143 and 20/146	Western Mining Corporation Limited	M.C.'s 20/2292 and 20/2297	Murchison
28/110 to 28/113, 28/115, 28/116 28/119	Openpit Mining and Exploration Pty. Ltd.	M.C.'s 28/2300 to 28/2303, 28/2305, 28/2306 and 28/2309	North East Coolgardie
77/302	Kia Ora Gold Corporation No Liabil- ity and Uranium and Nickel Ex- ploration No Liability	M.C. 77/5854	Yilgarn
77/308	Carpentaria Exploration Company Pty. Ltd.	M.C. 77/5878	Yilgarn

MINING ACT, 1904—continued.

The undermentioned applications for Authority to Mine on Reserved and Exempted Lands were refused :—

Number	Occupant	Authorised Holdings	Goldfield
168T/70 to 182T/70, 920T/70 to 927T/70, 931T/70 and 932T/70	Tasminex N. L.	M.C.'s 2993T to 3007T, 4577T to 4584T, 4627T and 4628T	Mount Margaret
381071 to 38/1122 3807H, 3808H and 70/378	Amparts Pty. Ltd. G. H. Shilkin	M.C.'s 38/6418 to 38/6469 M.C.'s 4138H to 4140H	Mount Margaret South West Mineral Field

The undermentioned applications for licenses to Treat Tailings were approved :—

Number	Licensee	Locality	Goldfield
29/29 (2392H)	A. E. Smith	Menzies	North Coolgardie
40/8 (2335H) and 40/9 (2336H)	J. Bright	Kookynie	North Coolgaride

The undermentioned application for a License to Remove and Treat Tailings was approved :—

Number	Licensee	Locality	Goldfield
58/25 (2407H)	K. J. Pearson	Boogardie	Murchison

The undermentioned applications for Licenses to Remove and Treat Mining Material were approved :—

Number	Licensee	Locality	Goldfield
45/16 (2484H) and 45/17 (2485H)	W. Coffin	Big Schist Well	Pilbara

The undermentioned application for a License to Treat Mining Material was approved :—

Number	Licensee	Locality	Goldfield
77/55 (2395H)	A. J. Preston	Edwards Find	Yilgarn

The undermentioned Licenses to Remove and Treat Tailings were renewed :—

Number	Licensee	Locality	Goldfield
24/3 (1872H)	L. Nazzari, H. T. Kingdon W. L. Hart and Velmen Pty. Ltd.	Grants Patch	Broad Arrow
45/8 (2162H)	M. T. Stubbs	Coongan Belt	Pilbara

The undermentioned Licenses to Treat Tailings were renewed :—

Number	Licensee	Locality	Goldfield
26/77 (2264H)	F. C. Bray	Lakewood	East Coolgardie
26/78 (2265H)	F. C. Bray	Lakewood	East Coolgardie
4T/70 (1805H)	Leonard Oil No Liability	Euro	Mount Margaret
38/4 (1977H)	Leonard Oil No Liability	Beria	Mount Margaret
20/14 (2200H)	Leonard Oil No Liability	Cue	Murchison
20/16 (2202H)	Leonard Oil No Liability	Cue	Murchison
21/8 (2209H)	E. L. Sears	Trenton Hill	Murchison
77/30 (2123H)	A. E. Smith	Westonia	Yilgarn
77/31 (2124H)	A. E. Smith	Westonia	Yilgarn
77/32 (2125H)	A. E. Smith	Westonia	Yilgarn
77/33 (2126H)	A. E. Smith	Westonia	Yilgarn

MINING ACT, 1904—*continued.*

The Surrenders of the undermentioned Licenses to Remove and Treat Mining Material were approved :—

Number	Licensee	Locality	Goldfield
57/24 (2344H)	Murchison Gold Mines Pty. Ltd.	Hancocks	East Murchison
57/29 (2349H)	Murchison Gold Mines Pty. Ltd.	South of Hancocks	East Murchison
57/41 (2401H)	Murchison Gold Mines Pty. Ltd.	Bell Chambers	East Murchison
57/42 (2402H)	Murchison Gold Mines Pty. Ltd.	Bell Chambers	East Murchison
57/43 (2403H)	Murchison Gold Mines Pty. Ltd.	Bell Chambers	East Murchison
57/44 (2404H)	Murchison Gold Mines Pty. Ltd.	Bell Chambers	East Murchison

The undermentioned applications for renewal of License to Treat Tailings were refused :—

Number	Licensee	Locality	Goldfield
29/28 (1852H)	A. W. Taylor and L. G. Davey	Comet Vale	North Coolgardie
77/60 (2075H)	R. P. Gray	Greenmount	Yilgarn
77/61 (2076H)	R. P. Gray	Marvel Loch	Yilgarn
77/62 (2078H)	R. P. Gray	Greenmount	Yilgarn
77/64 (2080H)	R. P. Gray	Hopes Hill	Yilgarn

The undermentioned applications for Licenses to Treat Tailings were refused :—

Number	Licensee	Locality	Goldfield
40/5 (2415H) and 40/6 (2416H)	R. T. and D. F. Hayes	Kookynie	North Coolgardie

The rights of occupancy for the undermentioned Temporary Reserves have been renewed :—

Number	Occupant	Term	Locality
5200H, 5201H, 5231H, 5259H, and 5274H	Pacminex (Operations) Pty. Limited	For a further period expiring on 18/5/76	Situated at Mount Newman and the Hamersley Range in the West Pilbara and Peak Hill Goldfields
5223H	Pacminex (Operations) Pty. Limited	For a further period expiring on 29/6/76	Situated at Mount Newman in the West Pilbara and Peak Hill Goldfields
5603H and 5604H	Pacminex (Operations) Pty. Limited	For a further period expiring on 27/7/76	Situated at Marillana Creek in the West Pilbara Gold- field
5597H and 5789H	Mt. Newman Mining Co. Pty. Limited	For a further period expiring on 10/5/76	Situated at Angelo River in the West Pilbara Goldfield and Jimblebar in the Peak Hill Goldfield respectively
5783H	Afmeco Pty. Ltd.	For a further period expiring on 14/6/76	Situated at Wyloo in the Ashburton Goldfield

ERRATUM.**MINING ACT, 1904.**

THE undermentioned applications for Authority to Mine on Reserved and Exempted Lands were approved conditionally:

UNDER the above heading on page 1702 of *Government Gazette* (No. 32) of 30th May, 1975, subheading "Authorised Holdings", "M.C. 47/2130", should read "M.C. 47/3120".

MINE WORKERS' RELIEF FUND.**Returning Officer's Report.****Nominations for Board of Control Members.**

NOMINATIONS for one each Employer and Mine Worker Representative closed at 4.30 p.m. on 7th February, 1975.

The following were received:—

Employers' Representative: William Stanley Pember.

Mine Workers' Representative: John Kelly.

There being only one nomination received in respect to each vacancy, I hereby declare Messrs. William Stanley Pember and John Kelly duly elected as Employers' and Mine Workers' representatives respectively on the Mine Workers' Relief Board for the ensuing period of two years, subject to the provisions of the Mine Workers' Relief Act 1932-1964 and Regulations.

Dated Kalgoorlie, 7th February, 1975.

F. MITCHELL,
Returning Officer.

MINES REGULATION ACT, 1946-1969.

Department of Mines,
Perth, 18th June, 1975.

IT is hereby notified for public information that the Minister for Mines acting pursuant to the powers conferred by the Mines Regulation Act, 1946-1969 has directed the following Special

Inspector of Mines (Machinery) appointed under that Act to act in the Port Hedland Inspectorate comprising the Pilbara, West Pilbara, Gascoyne, Ashburton, Kimberley and West Kimberley Goldfields and that portion of the Peak Hill Goldfield situated north of latitude 24° south with headquarters at Port Hedland.

REGINALD JAMES TUFFIN,
Special Inspector of Mines (Machinery).

B. M. ROGERS,
Under Secretary for Mines.

STATE ENERGY COMMISSION ACT, 1945-1975.
Perth.

IT is hereby notified for public information that His Excellency the Lieutenant Governor and Administrator in Executive Council has approved of the following appointments to the State Energy Commission:—

James Bruce Kirkwood—Commissioner and Chief Executive Officer—for a period of seven years.

Donald Campbell Munro I.S.O.—Associate Commissioner—for a period of three years and Chairman of the Energy Advisory Council whilst he continues to hold office as Associate Commissioner.

Charles Thomas Pullan, O.B.E.—Associate Commissioner—for a period of three years.

ANDREW MENSAROS,
Minister for Fuel and Energy.

Commonwealth of Australia.
PETROLEUM (SUBMERGED LANDS) ACT,
1967-1974.

State of Western Australia.
PETROLEUM (SUBMERGED LANDS) ACT,
1967.

(Section 145.)

Notice of Amalgamation of Blocks.

Department of Mines,
Perth, 18th June, 1975.

BY AMALGAMATION No. 14 determined on the 18th day of June, 1975, pursuant to section 145 of the Petroleum (Submerged Lands) Act, 1967 Exploration Permit WA-23-P held by West Australian Petroleum Pty. Limited now takes in the whole of blocks Hamersley Range 246, 247 and 248.

ANDREW MENSAROS,
Designated Authority.

State of Western Australia.

PETROLEUM ACT, 1967.

Department of Mines,
Perth, 16th June, 1975.

NOTICE is hereby given that I have this day registered the surrender by Abrolhos Oil N.L. and B.P. Petroleum Development Australia Pty. Ltd. of Exploration Permit No's. 26, 27, 28 and 29, to take effect, pursuant to section 89(2) of the Act, on the date this notice appears in the *Government Gazette*.

ANDREW MENSAROS,
Minister for Mines.

COAL MINES REGULATION ACT, 1946-1972.

Mines Department,
Perth, 18th June, 1975.

HIS Excellency the Lieutenant Governor and Administrator in Executive Council, acting pursuant to the provisions of the Coal Mines Regulation Act, 1946-1972, has been pleased to make the regulations set out in the schedule hereunder.

B. M. ROGERS,
Under Secretary for Mines.

Schedule.

Regulations.

Principal
regulations.

1. In these regulations the regulations made under the provisions of the Coal Mines Regulation Act, 1946-1972, published in the *Government Gazette* on the 19th September, 1947, reprinted incorporating all amendments up to and including the 31st August, 1961 pursuant to the Reprinting of Regulations Act, 1954, in the *Government Gazette* on the 3rd May, 1962, and amended from time to time thereafter by notices so published, are referred to as the principal regulations.

Reg. 234
amended.

2. Regulation 234 of the principal regulations is amended—
(a) by deleting the word "annually" in line two and substituting the words "from time to time"; and
(b) by deleting the passage commencing with the words "a fee" in line four and ending with the passage "attend." in the last line and substituting the passage "such fee as is fixed by the Minister from time to time in respect of every meeting of the trustees or of the committee, as the case may be, he attends."

Approved by His Excellency the Lieutenant Governor and Administrator in Executive Council this 18th day of June, 1975.

R. D. DAVIES,
Clerk of the Council.

WESTERN AUSTRALIAN GOVERNMENT RAILWAYS COMMISSION

GOODS RATES BOOK—VOLUMES 1 AND 2

Commencing on and from 1st July, 1975 goods rates and charges shall be increased as shown herein.

VOLUME 1

The following amendments are to be made by deleting the old charge or classification and inserting the new charge or classification as shown.

Alter to read :	Old Charge or Classification \$	New Charge or Classification \$
Page 13: Clause 19 (e) Transfer charge	1.00	1.20
Page 17: Clause 24 (b) " Out of gauge " charge	13.50	15.75
Clause 28 (b) Diversion fee	1.60	1.90
(c) Diversion fee	1.00	1.20
Page 22: Clause 31 (a) (v) Lifting charge	0.70	0.80
(b) (iii) Lifting charge	0.70	0.80

CLAUSE 42—

Classification of General Goods

Page 33 :	Fruit, fresh, single bags, carton or case lots, maximum 27 kg and not for sale by consignee	Max. 60c per single lot	Max. 70c per single lot
Page 45 :	Vegetables, fresh single bag or case lots maximum 27 kg and not for sale by consignee	Max. 60c per single lot	Max. 70c per single lot
Page 47-49 : Clause 61	New distance rates as per attached schedule.		
Page 50 : Clause 62	New rates for small consignments as per attached schedule.		
Page 51 : Clause 63 (c)	...	(i) Loading or unloading	...	\$0.15	\$0.18
(c)	...	(ii) Checking	...	\$0.09	\$0.11
(f)	...	Wool bale rates

Wool—New charges only.

Kilometres	Per Bale	Kilometres	Per bale	Kilometres	Per bale
	\$		\$		\$
1- 40	0.90	226-240	2.75	541- 560	4.35
41- 45	1.00	241-255	2.80	561- 590	4.50
46- 50	1.10	256-270	2.90	591- 620	4.60
51- 55	1.15	271-285	2.95	621- 655	4.65
56- 60	1.25	286-300	3.05	656- 690	4.70
61- 70	1.35	301-315	3.15	691- 725	4.75
71- 80	1.45	316-330	3.25	726- 760	4.80
81- 90	1.55	331-345	3.30	761- 800	4.90
91-100	1.65	346-360	3.40	801- 840	5.00
101-110	1.70	361-375	3.45	841- 880	5.05
111-120	1.80	376-390	3.55	881- 920	5.15
121-130	1.90	391-405	3.65	921- 960	5.25
131-140	2.00	406-420	3.70	961-1 000	5.30
141-150	2.10	421-435	3.80	1 001-1 040	5.40
151-160	2.20	436-450	3.90	1 041-1 080	5.50
161-170	2.30	451-465	3.95	1 081-1 120	5.60
171-180	2.40	466-480	4.05	1 121-1 160	5.70
181-195	2.50	481-500	4.15	1 161-1 200	5.75
196-210	2.60	501-520	4.20	Each additional	
211-225	2.65	521-540	4.30	50 Km add	0.10

	Old Charge or Classification \$	New Charge or Classification \$
Page 52 : Clause 64 (c)	0.40	0.50
(d)	5.40	6.30
(e)	0.40	0.50
(f)	1.35	1.60
Additional labour	1.95	2.30
(ii) Waiting time	1.35	1.60
Additional labour	1.75	2.05
Page 54 : Clause 65 (d)	1.00	1.20
Page 55 : Clause 66 (c)	6.75	8.00

						Old Charge or Classification \$	New Charge or Classification \$
Page 55 : Clause 67 (a)	(ii) Locomotive, own power	0.24	0.28
		Minimum	13.50	15.75
	(c)	Charge	0.10	0.12
		Minimum	2.70	3.20
	(d)	(i) Not exceeding 10 tonnes	0.10	0.12
		Minimum	4.05	4.75
		(ii) Not exceeding 20 tonnes	0.20	0.24
		Minimum	4.05	4.75
		(iii) Exceeding 20 Tonnes	0.27	0.32
		Minimum	4.05	4.75
Page 55 : Clause 69	Transfer charge	1.00	1.20
Page 56 : Clause 83 (a)	Loading and unloading	1.00	1.20
		Checking	0.60	0.70
		Out of gauge	13.50	15.75
Page 57 : Clause 84 (a)	Four wheeled wagons—					
		Up to 10 tonnes					
		Jetty or Blue Cross—Open			4.00	4.75
		Covered			4.75	5.50
		Open			5.25	6.25
		Covered			6.50	7.75
		Refrigerated or ice-cooled			13.00	15.25
		Exceeding 10 tonnes					
		Jetty or Blue Cross—Open			6.25	7.25
		Covered			6.25	7.25
		Open			8.25	9.75
		Covered			9.00	10.50
		Refrigerated or ice-cooled			18.25	21.50
		Eight wheeled wagons—					
		Up to 20 tonnes					
		Jetty or Blue Cross—Open			8.25	9.75
		Covered			8.25	9.75
		Open			10.75	12.75
		Covered			13.00	15.25
		Refrigerated or ice-cooled			26.00	30.50
		Exceeding 20 tonnes					
		Jetty or Blue Cross—Open			12.25	14.50
		Covered			12.25	14.50
		Open			16.50	19.50
		Covered			18.25	21.50
		Refrigerated or ice-cooled			36.50	43.00
		Containers—					
		Up to 10 tonnes					
		Open			5.25	6.25
		Covered			6.50	7.75
		Refrigerated or ice-cooled			13.00	15.25
		Exceeding 10 tonnes					
		Open			10.75	12.75
		Covered			13.00	15.25
		Refrigerated or ice-cooled			18.25	21.50
		Per consignment—					
		Up to 10 tonnes			6.50	7.75
		Over 10 tonnes and up to 15 tonnes			9.00	10.50
		Over 15 tonnes and up to 20 tonnes			13.00	15.25
		Over 20 tonnes			18.25	21.50
		Tarpaulins			1.00	1.20
		Ropes			0.35	0.40
Page 58 : Clause 84 (i)	Loading or unloading	1.00	1.20
		Minimum	1.00	1.20
Page 58 : Clause 85 (a)	Storage	0.35	0.40
		Minimum	0.15	0.25
	(b)	Tarpaulin hire	1.00	1.20
Page 58 : Clause 87 (a)	Weighing charge	0.25	0.30
	(b)	Tareing	0.25	0.30
	(c)	Re-weigh or re-tare	0.70	0.85
Page 59 : Clause 87 (d)	Stop-weigh	0.25	0.30
	(f)	(i) Weighing on uncertified road bridge	0.25	0.30
Page 59 : Clause 88 (a)	Loading or unloading	1.00	1.20
		Double handling	2.00	2.40
	(b)	Delete and insert in lieu

Type of Crane or Forklift					During Working Hours	Outside Working Hours (Excluding Saturdays and Sundays)	Saturdays and Sundays
					\$	\$	\$
Forklifts up to 1 000 kg capacity					6.50	8.00	9.75
Forklifts 3 000 kg capacity					7.00	8.50	10.25
Forklifts 9 000 kg capacity					9.75	12.00	14.50
Forklifts 20 000 kg capacity					19.50	24.00	29.00
Hand cranes and hand gantries up to 10 tonnes capacity					1.75	1.75	1.75
Hand gantry 20 tonnes capacity					3.50	3.50	3.50
Power cranes up to 10 tonnes capacity					8.50	11.25	13.25
Power cranes up to 10 tonnes capacity (with coal grab)					9.75	12.00	13.75
Power gantry 20 tonnes capacity					10.25	13.25	15.75
Power gantries 25 tonne capacity					12.50	15.75	20.00
Power cranes 25 tonne capacity					24.00	29.00	34.75
25 tonnes breakdown crane					31.75	40.00	48.50
60 tonnes breakdown crane					45.50	54.25	67.50

					Old Charge or Classification	New Charge or Classification
					\$	\$
Page 60 : Clause 88 (b) (iv) Towing charge					0.30	0.35
Minimum					6.75	8.00
Page 60 : Clause 89 (a) Ramp hire					1.35	1.60
(b) Kewdale high level ramp					0.06	0.07
Page 60 : Clause 90 (a) Horses, cattle and large animals					2.70	3.20
Sheep, pigs and small animals					0.70	0.80
Minimum					13.50	15.75
Page 60 : Clause 91 (a) (i) Coach hire					29.50	34.75
Linen hire					3.50	4.00
(ii) Wagons—four wheeled						
Up to 10 tonne capacity						
Jetty or Blue Cross					5.00	6.00
Open					6.75	8.00
Covered					7.75	9.00
Exceeding 10 tonnes						
Open					10.25	12.00
Covered					11.25	13.25
Eight-wheeled						
Up to 20 tonnes capacity						
Jetty or Blue Cross					10.25	12.00
Open					13.50	15.75
Covered					15.50	18.25
Exceeding 20 tonnes						
Jetty or Blue Cross					15.25	18.00
Open					20.25	23.75
Covered					22.25	26.25
Page 61 : Clause 92 (a) Sale of water					min. 50c	min. 60c
(c) Pumping charge					1.00	1.20
Page 61 : Clause 93 (b) (i) Stock down					2.70	3.20
(ii) Other delays					5.40	6.40
Minimum					10.60	12.50
(iii) Watering stock					0.30	0.35
Page 61 : Clause 94 (b) Reconsignment charge					1.35	1.60
(c) (i) Grain account C.B.H.					0.40	0.50
Empty tank wagons					2.35	2.75
All other traffic					0.85	1.00
(ii) All traffic					1.35	1.60
(d) Special shunt minimum					4.05	4.75
(e) Wagon ordered and not loaded					2.70	3.20
Page 61 : Clause 95 Delete all reference to this clause						

					Old Charge or Classification	New Charge or Classification
Page 62 : Clause 96 (a)	(i) Circuses and sideshows—					
	Metro. area less than—				\$	\$
	7 days				2.70	3.20
	Minimum				10.80	12.70
	For 7 days or more				1.35	1.60
	Minimum				16.20	19.00
	(ii) All other places				1.35	1.60
	Minimum				5.40	6.40
	(b) Bulk superphosphate				2.70	3.20
	(c) (i) For other purposes—					
	50 sq. metres				9.40	11.10
	100 sq. metres				13.50	15.75
	100–500 sq. metres				13.50 & 6.75	15.75 & 8.00
Page 62 : Clause 96 (c)	(iii) All other places					
	100 sq. metres				4.70	5.50
	Each additional 100 sq. metres				2.35	2.75
	Over 3 months				1.35	1.60
	Minimum				4.70	5.50
Page 62 : Clause 97 (a)	After hours Mon.–Fri.				6.75	8.00
					22.25	26.25
	After hours Saturday				14.00	16.50
					31.75	37.25
	Sundays and holidays				40.00	47.00
	(d) Tractor charge				5.40	6.40
	Minimum				2.70	3.20
Page 63 : Clause 101 (f)	(i) Cancellation fee				1.35	1.60
Page 64 :	(ii) Cancellation fee				5.40	6.40
	(iii) Diversion fee				1.00	1.20
	Maximum				1.35	1.60
	(m) Unloading charge				2.05	2.40
Page 65 : (s)	Placement for attention				1.35	1.60
	(w) Condemned tarpaulin hire				0.70	0.80
Page 66–68 : Clause 102 (g)	New livestock distance rates as per attached schedule.					
Page 68 : Clause 103(a)	Cleaning charge				1.35	1.60
	Minimum				2.70	3.20
	(b) (i) Watering charges				0.35	0.40
					0.04	0.05
	(ii) Watering charges				0.12	0.14
					0.04	0.05
	(c) (i) Stockyard hire, horses, etc.				2.70	3.20
	(ii) Sheep, etc.				0.70	0.80
	Minimum				13.50	15.75
	(d) Hire for livestock sales				8.25	9.75
Page 69 : Clause 112 (b)	(iii) (a) Transfer charge				1.00	1.20
Page 73 : Clause 113 (a)	(i) (b) Transfer charge				1.00	1.20
	(c) Transfer charge				1.00	1.20

VOLUME 2

Page 8 : Clause 1.2.16	Explosives Van Hire				2.70	3.20
	Portable magazine hire				1.00	1.20
Page 9 :	Portable magazine demurrage				1.00	1.20

62.—RATES FOR SMALL CONSIGNMENTS

- (a) These charges include handling and checking.
 (b) Except as otherwise herein provided, consignments exceeding 150 kg shall be charged *pro rata* at distance rates with the proviso that the charges shall not be less than the minimum charges for 150 kg shown hereunder.

Kilometres						Rate not Exceeding		Mass not exceeding kilograms												Rate not Exceeding			
A	B	C	1	2	2 + 25%	\$	\$	10	20	30	40	50	60	70	80	90	100	110	120	130	140	150	\$
40	30	30	30	20	5.00	0.45	0.50	0.55	0.60	0.65	0.75	0.80	0.85	0.90	1.00	1.05	1.10	1.15	1.20	1.30	1.40	5.00
60	50	40	40	30	20	6.50	0.50	0.55	0.65	0.70	0.75	0.85	0.95	1.00	1.05	1.20	1.25	1.35	1.45	1.55	1.70	6.50	
100	70	60	60	40	30	8.00	0.50	0.55	0.70	0.75	0.85	0.95	1.05	1.10	1.25	1.35	1.45	1.55	1.65	1.75	1.85	8.00	
160	100	70	70	50	40	9.50	0.55	0.70	0.80	0.90	0.90	1.00	1.10	1.20	1.30	1.40	1.55	1.65	1.80	2.00	2.15	9.50	
220	150	100	100	70	50	11.50	0.60	0.75	0.90	1.00	1.10	1.15	1.30	1.40	1.60	1.70	1.85	2.00	2.15	2.30	2.50	11.50	
280	200	120	120	80	60	13.00	0.60	0.80	1.00	1.10	1.10	1.25	1.40	1.60	1.80	1.90	2.05	2.20	2.35	2.50	2.65	13.00	
400	240	140	130	90	70	14.50	0.60	0.85	1.05	1.15	1.15	1.35	1.50	1.70	1.85	2.00	2.15	2.30	2.45	2.60	2.75	14.50	
530	290	170	150	110	80	16.00	0.60	0.90	1.10	1.25	1.25	1.45	1.60	1.85	2.05	2.20	2.35	2.50	2.65	2.80	3.00	16.00	
660	380	210	180	120	90	17.50	0.65	0.95	1.15	1.35	1.35	1.55	1.75	1.95	2.15	2.30	2.45	2.60	2.75	2.90	3.10	17.50	
780	470	240	200	130	100	19.00	0.65	1.00	1.20	1.40	1.40	1.60	1.85	2.10	2.30	2.45	2.60	2.75	2.90	3.10	3.30	19.00	
910	570	280	220	140	110	20.50	0.70	1.05	1.25	1.50	1.50	1.70	1.95	2.20	2.40	2.55	2.70	2.85	3.00	3.20	3.40	20.50	
1 090	700	350	260	160	120	22.50	0.70	1.10	1.35	1.60	1.60	1.80	2.10	2.35	2.60	2.75	2.90	3.05	3.20	3.40	3.60	22.50	
1 220	800	410	280	180	130	24.00	0.75	1.15	1.40	1.70	1.70	1.95	2.25	2.55	2.85	3.00	3.15	3.30	3.45	3.60	3.80	24.00	
1 350	900	470	310	190	140	25.50	0.75	1.15	1.45	1.80	1.80	2.05	2.40	2.70	3.00	3.15	3.30	3.45	3.60	3.80	4.00	25.50	
1 490	1 000	540	350	210	150	27.00	0.80	1.15	1.55	1.95	1.95	2.20	2.50	2.90	3.20	3.35	3.50	3.65	3.80	4.00	4.20	27.00	
1 840	1 200	600	380	230	160	28.50	0.80	1.20	1.60	2.00	2.00	2.30	2.65	3.00	3.30	3.45	3.60	3.75	3.90	4.10	4.30	28.50	
2 000	1 300	670	420	250	180	30.00	0.85	1.25	1.65	2.05	2.05	2.35	2.80	3.25	3.55	3.70	3.85	4.00	4.15	4.35	4.55	30.00	
2 200	1 400	750	470	270	200	32.00	0.85	1.30	1.70	2.15	2.15	2.45	2.95	3.40	3.70	3.85	4.00	4.15	4.30	4.50	4.70	32.00	
2 400	1 500	820	500	290	210	33.50	0.90	1.35	1.75	2.25	2.25	2.55	3.10	3.55	3.85	4.00	4.15	4.30	4.45	4.65	4.85	33.50	
2 600	1 600	880	540	320	230	35.00	0.90	1.40	1.85	2.30	2.30	2.60	3.20	3.65	4.00	4.15	4.30	4.45	4.60	4.75	4.95	35.00	
2 800	1 700	950	590	350	250	36.50	0.95	1.45	1.90	2.35	2.35	2.65	3.30	3.75	4.10	4.25	4.40	4.55	4.70	4.85	5.05	36.50	
3 000	1 800	1 010	630	370	270	38.00	0.95	1.50	2.00	2.40	2.40	2.70	3.40	3.85	4.20	4.35	4.50	4.65	4.80	4.95	5.15	38.00	
3 200	1 900	1 100	690	400	290	39.50	1.00	1.55	2.05	2.45	2.45	2.80	3.50	3.95	4.30	4.45	4.60	4.75	4.90	5.05	5.25	39.50	
3 400	2 000	1 200	750	430	310	41.00	1.00	1.60	2.10	2.50	2.50	2.90	3.65	4.10	4.45	4.60	4.75	4.90	5.05	5.20	5.40	41.00	
3 600	2 100	1 300	810	460	330	42.50	1.05	1.65	2.15	2.55	2.55	3.00	3.85	4.30	4.65	4.80	4.95	5.10	5.25	5.40	5.60	42.50	
3 800	2 200	1 400	870	490	350	44.00	1.10	1.70	2.20	2.60	2.60	3.10	4.00	4.45	4.80	4.95	5.10	5.25	5.40	5.55	5.75	44.00	
4 000	2 300	1 500	930	520	370	45.50	1.15	1.75	2.25	2.65	2.65	3.20	4.10	4.55	4.90	5.05	5.20	5.35	5.50	5.65	5.85	45.50	
4 200	2 400	1 600	990	550	390	47.00	1.20	1.80	2.30	2.70	2.70	3.30	4.25	4.70	5.05	5.20	5.35	5.50	5.65	5.80	6.00	47.00	
4 400	2 500	1 700	1 050	580	410	48.50	1.25	1.85	2.35	2.75	2.75	3.40	4.40	4.85	5.20	5.35	5.50	5.65	5.80	5.95	6.15	48.50	
4 600	2 600	1 800	1 110	610	430	50.00	1.30	1.90	2.40	2.80	2.80	3.50	4.55	5.00	5.35	5.50	5.65	5.80	5.95	6.10	6.30	50.00	
4 800	2 700	1 900	1 170	640	450	51.50	1.35	1.95	2.45	2.85	2.85	3.60	4.70	5.15	5.50	5.65	5.80	5.95	6.10	6.25	6.45	51.50	
5 000	2 800	2 000	1 230	670	470	53.00	1.40	2.00	2.50	2.90	2.90	3.70	4.85	5.30	5.65	5.80	5.95	6.10	6.25	6.40	6.60	53.00	
5 200	2 900	2 100	1 290	700	490	54.50	1.45	2.05	2.55	2.95	2.95	3.80	5.00	5.45	5.80	5.95	6.10	6.25	6.40	6.55	6.75	54.50	
5 400	3 000	2 200	1 350	730	510	56.00	1.50	2.10	2.60	3.00	3.00	3.90	5.15	5.60	5.95	6.10	6.25	6.40	6.55	6.70	6.90	56.00	
5 600	3 100	2 300	1 410	760	530	57.50	1.55	2.15	2.65	3.05	3.05	4.00	5.30	5.75	6.10	6.25	6.40	6.55	6.70	6.85	7.05	57.50	
5 800	3 200	2 400	1 470	790	550	59.00	1.60	2.20	2.70	3.10	3.10	4.10	5.40	5.85	6.20	6.35	6.50	6.65	6.80	6.95	7.15	59.00	
6 000	3 300	2 500	1 530	820	570	60.50	1.65	2.25	2.75	3.15	3.15	4.20	5.55	6.00	6.35	6.50	6.65	6.80	6.95	7.10	7.30	60.50	
6 200	3 400	2 600	1 590	850	590	62.00	1.70	2.30	2.80	3.20	3.20	4.30	5.70	6.15	6.50	6.65	6.80	6.95	7.10	7.25	7.45	62.00	
6 400	3 500	2 700	1 650	880	610	63.50	1.75	2.35	2.85	3.25	3.25	4.40	5.90	6.35	6.70	6.85	7.00	7.15	7.30	7.45	7.65	63.50	
6 600	3 600	2 800	1 710	910	630	65.00	1.80	2.40	2.90	3.30	3.30	4.50	6.10	6.55	6.90	7.05	7.20	7.35	7.50	7.65	7.85	65.00	
6 800	3 700	2 900	1 770	940	650	66.50	1.85	2.45	2.95	3.35	3.35	4.60	6.30	6.75	7.10	7.25	7.40	7.55	7.70	7.85	8.05	66.50	
7 000	3 800	3 000	1 830	970	670	68.00	1.90	2.50	3.00	3.40	3.40	4.70	6.50	6.95	7.30	7.45	7.60	7.75	7.90	8.05	8.25	68.00	
7 200	3 900	3 100	1 890	1 000	690	69.50	1.95	2.55	3.05	3.45	3.45	4.80	6.70	7.15	7.50	7.65	7.80	7.95	8.10	8.25	8.45	69.50	
7 400	4 000	3 200	1 950	1 030	710	71.00	2.00	2.60	3.10	3.50	3.50	4.90	6.90	7.35	7.70	7.85	8.00	8.15	8.30	8.45	8.65	71.00	
7 600	4 100	3 300	2 010	1 060	730	72.50	2.05	2.65	3.15	3.55	3.55	5.00	7.10	7.55	7.90	8.05	8.20	8.35	8.50	8.65	8.85	72.50	
7 800	4 200	3 400	2 070	1 090	750	74.00	2.10	2.70	3.20	3.60	3.60	5.10	7.30	7.75	8.10	8.25	8.40	8.55	8.70	8.85	9.05	74.00	
8 000	4 300	3 500	2 130	1 120	770	75.50	2.15	2.75	3.25	3.65	3.65	5.20	7.50	7.95	8.30	8.45	8.60	8.75	8.90	9.05	9.25	75.50	
8 200	4 400	3 600	2 190	1 150	790	77.00	2.20	2.80	3.30	3.70	3.70	5.30	7.70	8.15	8.50	8.65	8.80	8.95	9.10	9.25	9.45	77.00	
8 400	4 500	3 700	2 250	1 180	810	78.50	2.25	2.85	3.35	3.75	3.75	5.40	7.90	8.35	8.70	8.85	9.00	9.15	9.30	9.45	9.65	78.50	
8 600	4 600	3 800	2 310	1 210	830	80.00	2.30	2.90	3.40	3.80	3.80	5.50	8.10	8.55	8.90	9.05	9.20	9.35	9.50	9.65	9.85	80.00	
8 800	4 700	3 900	2 370	1 240	850	81.50	2.35	2.95	3.45	3.85	3.85	5.60	8.30	8.75	9.10	9.25	9.40	9.55	9.70	9.85	10.05	81.50	
9 000	4 800	4 000	2 430	1 270	870	83.00	2.40	3.00	3.50	3.90	3.90	5.70	8.50	8.95	9.30	9.45	9.60	9.75	9.90	10.05	10.25	83.00	
9 200	4 900	4 100	2 490	1 300	890	84.50	2.45	3.05	3.55	3.95	3.95	5.80											

PART 4.—RATES

61.—Distance Rates

Kilometres	M Class	A Class	B Class	C Class	1st Class	2nd Class	2nd Class +25%	Kilometres
	per tonne	per tonne	per tonne	per tonne	per tonne	per tonne	per tonne	
	\$	\$	\$	\$	\$	\$	\$	
1-20	2.80	3.30	3.60	4.00	4.00	4.60	5.80	1 20
21-30	3.30	4.00	4.40	5.00	5.00	5.90	7.40	21 30
31-40	3.80	4.60	5.20	6.00	6.00	7.10	8.90	31 40
41-50	4.30	5.30	6.10	6.90	6.90	8.40	10.50	41 50
51-60	4.70	5.90	6.90	7.90	7.90	9.70	12.10	51-60
61-70	5.20	6.60	7.70	8.80	8.80	10.90	13.60	61-70
71-80	5.70	7.20	8.50	9.80	9.80	12.20	15.30	71-80
81-90	5.80	7.60	8.90	10.50	10.60	13.50	16.90	81-90
91-100	6.00	8.00	9.30	11.20	11.40	14.70	18.40	91-100
101-110	6.10	8.30	9.70	11.90	12.20	16.00	20.00	101-110
111-120	6.20	8.70	10.10	12.60	13.00	17.30	21.60	111-120
121-130	6.30	9.10	10.40	13.20	13.80	18.50	23.10	121-130
131-140	6.50	9.50	10.80	13.90	14.60	19.80	24.80	131-140
141-150	6.60	9.80	11.20	14.60	15.40	21.00	26.30	141-150
151-160	6.70	10.20	11.60	15.30	16.20	22.30	27.90	151-160
161-170	6.90	10.40	11.90	15.70	16.80	23.10	28.90	161-170
171-180	7.00	10.60	12.30	16.20	17.50	23.90	29.90	171-180
181-190	7.20	10.80	12.60	16.60	18.10	24.80	31.00	181-190
191-200	7.30	11.10	12.90	17.00	18.70	25.60	32.00	191-200
201-210	7.50	11.30	13.30	17.40	19.30	26.40	33.00	201-210
211-220	7.60	11.50	13.60	17.90	20.00	27.20	34.00	211-220
221-230	7.80	11.70	14.00	18.30	20.60	28.00	35.00	221-230
231-240	7.90	11.90	14.30	18.70	21.20	28.90	36.10	231-240
241-250	8.10	12.10	14.60	19.20	21.90	29.70	37.10	241-250
251-260	8.20	12.30	15.00	19.60	22.50	30.50	38.10	251-260
261-270	8.40	12.60	15.30	20.00	23.10	31.30	39.10	261-270
271-280	8.50	12.80	15.60	20.40	23.70	32.20	40.30	271-280
281-290	8.70	13.00	16.00	20.90	24.40	33.00	41.30	281-290
291-300	8.80	13.20	16.30	21.30	25.00	33.80	42.30	291-300
301-310	8.90	13.30	16.50	21.50	25.40	34.30	42.90	301-310
311-320	9.10	13.50	16.60	21.80	25.80	34.70	43.40	311-320
321-330	9.20	13.60	16.80	22.00	26.20	35.20	44.00	321-330
331-340	9.30	13.70	16.90	22.30	26.60	35.70	44.60	331-340
341-350	9.40	13.80	17.10	22.50	27.00	36.10	45.10	341-350
351-360	9.60	14.00	17.20	22.70	27.40	36.60	45.80	351-360
361-370	9.70	14.10	17.40	23.00	27.80	37.10	46.40	361-370
371-380	9.80	14.20	17.50	23.20	28.20	37.50	46.90	371-380
381-390	9.90	14.30	17.70	23.50	28.60	38.00	47.50	381-390
391-400	10.10	14.50	17.90	23.70	29.00	38.50	48.10	391-400
401-410	10.20	14.60	18.00	23.90	29.40	38.90	48.60	401-410
411-420	10.30	14.70	18.20	24.20	29.80	39.40	49.30	411-420
421-430	10.40	14.80	18.30	24.40	30.20	39.80	49.80	421-430
431-440	10.60	15.00	18.50	24.70	30.60	40.30	50.40	431-440
441-450	10.70	15.10	18.60	24.90	31.00	40.80	51.00	441-450
451-460	10.80	15.20	18.80	25.10	31.40	41.20	51.50	451-460
461-470	10.90	15.30	18.90	25.40	31.80	41.70	52.10	461-470
471-480	11.10	15.50	19.10	25.60	32.20	42.20	52.80	471-480
481-490	11.20	15.60	19.20	25.90	32.60	42.60	53.30	481-490
491-500	11.30	15.70	19.40	26.10	33.00	43.10	53.90	491-500

Distance Rates—continued.

Kilometres	M Class per tonne	A Class per tonne	B Class per tonne	C Class per tonne	1st Class per tonne	2nd Class per tonne	2nd Class +25% per tonne	Kilometres
	\$	\$	\$	\$	\$	\$	\$	
501-510	11.40	15.80	19.60	26.30	33.30	43.40	54.30	501-510
511-520	11.40	15.90	19.70	26.60	33.50	43.70	54.60	511-520
521-530	11.50	16.00	19.90	26.80	33.80	44.10	55.10	521-530
531-540	11.60	16.20	20.00	27.00	34.00	44.40	55.50	531-540
541-550	11.60	16.30	20.20	27.30	34.30	44.70	55.90	541-550
551-560	11.70	16.40	20.30	27.50	34.50	45.00	56.30	551-560
561-570	11.80	16.50	20.50	27.70	34.80	45.30	56.60	561-570
571-580	11.90	16.60	20.60	28.00	35.00	45.70	57.10	571-580
581-590	11.90	16.70	20.80	28.20	35.30	46.00	57.70	581-590
591-600	12.00	16.90	20.90	28.40	35.50	46.30	57.90	591-600
601-610	12.10	17.00	21.10	28.70	35.80	46.60	58.30	601-610
611-620	12.10	17.10	21.20	28.90	36.10	47.00	58.80	611-620
621-630	12.20	17.20	21.40	29.10	36.30	47.30	59.10	621-630
631-640	12.30	17.30	21.50	29.40	36.60	47.60	59.50	631-640
641-650	12.30	17.40	21.70	29.60	36.80	47.90	59.90	641-650
651-660	12.40	17.50	21.80	29.80	37.10	48.20	60.30	651-660
661-670	12.50	17.70	22.00	30.00	37.30	48.60	60.80	661-670
671-680	12.50	17.80	22.10	30.30	37.60	48.90	61.10	671-680
681-690	12.60	17.90	22.30	30.50	37.80	49.20	61.50	681-690
691-700	12.70	18.00	22.40	30.70	38.10	49.50	61.90	691-700
701-710	12.70	18.10	22.60	31.00	38.30	49.80	62.30	701-710
711-720	12.80	18.20	22.70	31.20	38.60	50.20	62.80	711-720
721-730	12.90	18.40	22.90	31.40	38.90	50.50	63.10	721-730
731-740	13.00	18.50	23.00	31.70	39.10	50.80	63.50	731-740
741-750	13.00	18.60	23.20	31.90	39.40	51.10	63.90	741-750
751-760	13.10	18.70	23.30	32.10	39.60	51.40	64.30	751-760
761-770	13.20	18.80	23.50	32.40	39.90	51.80	64.80	761-770
771-780	13.20	18.90	23.60	32.60	40.10	52.10	65.10	771-780
781-790	13.30	19.10	23.80	32.80	40.40	52.40	65.50	781-790
791-800	13.40	19.20	23.90	33.10	40.60	52.70	65.90	791-800
801-810	13.40	19.30	24.10	33.30	40.90	53.10	66.40	801-810
811-820	13.50	19.40	24.20	33.50	41.10	53.40	66.80	811-820
821-830	13.60	19.50	24.40	33.80	41.40	53.70	67.10	821-830
831-840	13.60	19.60	24.50	34.00	41.70	54.00	67.50	831-840
841-850	13.70	19.70	24.70	34.20	41.90	54.30	67.90	841-850
851-860	13.80	19.90	24.80	34.50	42.20	54.70	68.40	851-860
861-870	13.80	20.00	25.00	34.70	42.40	55.00	68.80	861-870
871-880	13.90	20.10	25.10	34.90	42.70	55.30	69.10	871-880
881-890	14.00	20.20	25.30	35.20	42.90	55.60	69.50	881-890
891-900	14.10	20.30	25.40	35.40	43.20	55.90	69.90	891-900
901-910	14.10	20.40	25.60	35.60	43.40	56.30	70.40	901-910
911-920	14.20	20.60	25.70	35.90	43.70	56.60	70.80	911-920
921-930	14.30	20.70	25.90	36.10	43.90	56.90	71.10	921-930
931-940	14.30	20.80	26.00	36.30	44.20	57.20	71.50	931-940
941-950	14.40	20.90	26.20	36.50	44.40	57.60	72.00	941-950
951-960	14.50	21.00	26.30	36.80	44.70	57.90	72.40	951-960
961-970	14.50	21.10	26.50	37.00	45.00	58.20	72.80	961-970
971-980	14.60	21.20	26.60	37.20	45.20	58.50	73.10	971-980
981-990	14.70	21.40	26.80	37.50	45.50	58.80	73.50	981-990
991-1 000	14.70	21.50	26.90	37.70	45.70	59.20	74.00	991-1 000

Distance Rates—continued.

Kilometres	M Class per tonne	A Class per tonne	B Class per tonne	C Class per tonne	1st Class per tonne	2nd Class per tonne	2nd Class +25% per tonne	Kilometres
	\$	\$	\$	\$	\$	\$	\$	
1 001-1 010	14.80	21.60	27.10	37.90	46.00	59.50	74.40	1 001-1 010
1 011-1 020	14.90	21.70	27.20	38.20	46.20	59.80	74.80	1 011-1 020
1 021-1 030	15.00	21.80	27.40	38.40	46.50	60.10	75.10	1 021-1 030
1 031-1 040	15.00	21.90	27.50	38.60	46.70	60.40	75.50	1 031-1 040
1 041-1 050	15.10	22.10	27.70	38.90	47.00	60.80	76.00	1 041-1 050
1 051-1 060	15.20	22.20	27.80	39.10	47.20	61.10	76.40	1 051-1 060
1 061-1 070	15.20	22.30	28.00	39.30	47.50	61.40	76.80	1 061-1 070
1 071-1 080	15.30	22.40	28.10	39.60	47.80	61.70	77.10	1 071-1 080
1 081-1 090	15.40	22.50	28.30	39.80	48.00	62.00	77.50	1 081-1 090
1 091-1 100	15.40	22.60	28.40	40.00	48.30	62.40	78.00	1 091-1 100
1 101-1 110	15.50	22.80	28.60	40.30	48.50	62.70	78.40	1 101-1 110
1 111-1 120	15.60	22.90	28.70	40.50	48.80	63.00	78.80	1 111-1 120
1 121-1 130	15.60	23.00	28.90	40.70	49.00	63.30	79.10	1 121-1 130
1 131-1 140	15.70	23.10	29.00	41.00	49.30	63.70	79.60	1 131-1 140
1 141-1 150	15.80	23.20	29.20	41.20	49.50	64.00	80.00	1 141-1 150
1 151-1 160	15.80	23.30	29.30	41.40	49.80	64.30	80.40	1 151-1 160
1 161-1 170	15.90	23.40	29.50	41.70	50.00	64.60	80.80	1 161-1 170
1 171-1 180	16.00	23.60	29.60	41.90	50.30	64.90	81.10	1 171-1 180
1 181-1 190	16.10	23.70	29.80	42.10	50.60	65.30	81.60	1 181-1 190
1 191-1 200	16.10	23.80	29.90	42.40	50.80	65.60	82.00	1 191-1 200
1 201-1 210	16.20	23.90	30.10	42.60	51.10	65.90	82.40	1 201-1 210
1 211-1 220	16.30	24.00	30.20	42.80	51.30	66.20	82.80	1 211-1 220
1 221-1 230	16.30	24.10	30.40	43.10	51.60	66.50	83.10	1 221-1 230
1 231-1 240	16.40	24.30	30.50	43.30	51.80	66.90	83.60	1 231-1 240
1 241-1 250	16.50	24.40	30.70	43.50	52.10	67.20	84.00	1 241-1 250
1 251-1 260	16.50	24.50	30.80	43.70	52.30	67.50	84.40	1 251-1 260
1 261-1 270	16.60	24.60	31.00	44.00	52.60	67.80	84.80	1 261-1 270
1 271-1 280	16.70	24.70	31.10	44.20	52.80	68.10	85.10	1 271-1 280
1 281-1 290	16.70	24.80	31.30	44.40	53.10	68.50	85.60	1 281-1 290
1 291-1 300	16.80	25.00	31.40	44.70	53.40	68.80	86.00	1 291-1 300
1 301-1 310	16.90	25.10	31.60	44.90	53.60	69.10	86.40	1 301-1 310
1 311-1 320	16.90	25.20	31.70	45.10	53.90	69.40	86.80	1 311-1 320
1 321-1 330	17.00	25.30	31.90	45.40	54.10	69.80	87.30	1 321-1 330
1 331-1 340	17.10	25.40	32.00	45.60	54.40	70.10	87.60	1 331-1 340
1 341-1 350	17.20	25.50	32.20	45.80	54.60	70.40	88.00	1 341-1 350
1 351-1 360	17.20	25.60	32.30	46.10	54.90	70.70	88.40	1 351-1 360
1 361-1 370	17.30	25.80	32.50	46.30	55.10	71.00	88.80	1 361-1 370
1 371-1 380	17.40	25.90	32.60	46.50	55.40	71.40	89.30	1 371-1 380
1 381-1 390	17.40	26.00	32.80	46.80	55.60	71.70	89.60	1 381-1 390
1 391-1 400	17.50	26.10	32.90	47.00	55.90	72.00	90.00	1 391-1 400
Each additional 10 km or part thereof add	0.05	0.10	0.15	0.20	0.25	0.30	0.40	Each additional 10 km or part there- of add

(g) Livestock Distance Rates

Kilometres	Small Consign- ments	Half Cattle Van or Single Deck Sheep Van	CXB, BE Containers	SXT	TA, TAD, SA	Kilometres
	\$	\$	\$	\$	\$	
1- 40	6.20	7.90	12.30	24.60	27.70	1- 40
41- 50	7.20	9.10	14.30	28.60	32.20	41- 50
51- 60	8.20	10.40	16.20	32.40	36.50	51- 60
61- 70	9.10	11.60	18.20	36.40	41.00	61- 70
71- 80	10.10	12.80	20.10	40.20	45.20	71- 80
81- 90	11.20	14.20	22.30	44.60	50.20	81- 90
91-100	12.30	15.60	24.50	49.00	55.10	91-100
101-110	13.40	17.00	26.60	53.20	59.90	101-110
111-120	14.50	18.40	28.80	57.60	64.80	111-120
121-130	15.50	19.80	31.00	62.00	69.80	121-130
131-140	16.60	21.20	33.20	66.40	74.70	131-140
141-150	17.70	22.60	35.30	70.60	79.40	141-150
151-160	18.80	24.00	37.50	75.00	84.40	151-160
161-170	19.50	24.90	38.90	77.80	87.50	161-170
171-180	20.20	25.80	40.40	80.80	90.90	171-180
181-190	20.90	26.70	41.80	83.60	94.10	181-190
191-200	21.70	27.70	43.20	86.40	97.20	191-200
201-210	22.40	28.60	44.60	89.20	100.40	201-210
211-220	23.10	29.50	46.10	92.20	103.70	211-220
221-230	23.80	30.40	47.50	95.00	106.90	221-230
231-240	24.50	31.30	48.90	97.80	110.00	231-240
241-250	25.20	32.20	50.40	100.80	113.40	241-250
251-260	25.90	33.10	51.80	103.60	116.60	251-260
261-270	26.70	34.10	53.20	106.40	119.70	261-270
271-280	27.40	35.00	54.60	109.20	122.90	271-280
281-290	28.10	35.90	56.10	112.20	126.20	281-290
291-300	28.80	36.80	57.50	115.00	129.40	291-300
301-310	29.40	37.60	58.70	117.40	132.10	301-310
311-320	30.00	38.40	60.00	120.00	135.00	311-320
321-330	30.60	39.20	61.20	122.40	137.70	321-330
331-340	31.20	39.90	62.40	124.80	140.40	331-340
341-350	31.90	40.70	63.60	127.20	143.10	341-350
351-360	32.50	41.50	64.90	129.80	146.00	351-360
361-370	33.10	42.30	66.10	132.20	148.70	361-370
371-380	33.70	43.10	67.30	134.60	151.40	371-380
381-390	34.30	43.90	68.50	137.00	154.10	381-390
391-400	34.90	44.70	69.80	139.60	157.10	391-400
401-410	35.50	45.40	71.00	142.00	159.80	401-410
411-420	36.10	46.20	72.20	144.40	162.50	411-420
421-430	36.70	47.00	73.40	146.80	165.20	421-430
431-440	37.30	47.80	74.70	149.40	168.10	431-440
441-450	38.00	48.60	75.90	151.80	170.80	441-450
451-460	38.60	49.40	77.10	154.20	173.50	451-460
461-470	39.20	50.10	78.30	156.60	176.20	461-470
471-480	39.80	50.90	79.60	159.20	179.10	471-480
481-490	40.40	51.70	80.80	161.60	181.80	481-490
491-500	41.00	52.50	82.00	164.00	184.50	491-500
501-510	41.40	53.00	82.80	165.60	186.30	501-510
511-520	41.80	53.50	83.50	167.00	187.90	511-520
521-530	42.20	54.00	84.30	168.60	189.70	521-530
531-540	42.50	54.50	85.10	170.20	191.50	531-540
541-550	42.90	55.00	85.90	171.80	193.30	541-550

Livestock Distance Rates—continued

Kilometres	Small Consign- ments	Half Cattle Van or Single Deck Sheep Van	CXB, BE Containers	SXT	TA, TAD, SA	Kilometres
	\$	\$	\$	\$	\$	
551- 560	43.30	55.50	86.60	173.20	194.90	551- 560
561- 570	43.70	56.00	87.40	174.80	196.70	561- 570
571- 580	44.10	56.50	88.20	176.40	198.50	571- 580
581- 590	44.50	56.90	88.90	177.80	200.00	581- 590
591- 600	44.90	57.40	89.70	179.40	201.80	591- 600
601- 610	45.20	57.90	90.50	181.00	203.60	601- 610
611- 620	45.60	58.40	91.30	182.60	205.40	611- 620
621- 630	46.00	58.90	92.00	184.00	207.00	621- 630
631- 640	46.40	59.40	92.80	185.60	208.80	631- 640
641- 650	46.80	59.90	93.60	187.20	210.60	641- 650
651- 660	47.20	60.40	94.40	188.80	212.40	651- 660
661- 670	47.60	60.90	95.10	190.20	214.00	661- 670
671- 680	47.90	61.40	95.90	191.80	215.80	671- 680
681- 690	48.30	61.90	96.70	193.40	217.60	681- 690
691- 700	48.70	62.40	97.40	194.80	219.20	691- 700
701- 710	49.10	62.90	98.20	196.40	221.00	701- 710
711- 720	49.50	63.40	99.00	198.00	222.80	711- 720
721- 730	49.90	63.90	99.80	199.60	224.60	721- 730
731- 740	50.30	64.40	100.50	201.00	226.10	731- 740
741- 750	50.70	64.90	101.30	202.60	227.90	741- 750
751- 760	51.00	65.30	102.10	204.20	229.70	751- 760
761- 770	51.40	65.80	102.80	205.60	231.30	761- 770
771- 780	51.80	66.30	103.60	207.20	233.10	771- 780
781- 790	52.20	66.80	104.40	208.80	234.90	781- 790
791- 800	52.60	67.30	105.20	210.40	236.70	791- 800
801- 810	53.00	67.80	105.90	211.80	238.30	801- 810
811- 820	53.40	68.30	106.70	213.40	240.10	811- 820
821- 830	53.70	68.80	107.50	215.00	241.90	821- 830
831- 840	54.10	69.30	108.20	216.40	243.50	831- 840
841- 850	54.50	69.80	109.00	218.00	245.30	841- 850
851- 860	54.90	70.30	109.80	219.60	247.00	851- 860
861- 870	55.30	70.80	110.60	221.20	248.90	861- 870
871- 880	55.70	71.30	111.30	222.60	250.40	871- 880
881- 890	56.10	71.80	112.10	224.20	252.20	881- 890
891- 900	56.40	72.30	112.90	225.80	254.00	891- 900
901- 910	56.80	72.80	113.70	227.40	255.80	901- 910
911- 920	57.20	73.20	114.40	228.80	257.40	911- 920
921- 930	57.60	73.70	115.20	230.40	259.20	921- 930
931- 940	58.00	74.20	116.00	232.00	261.00	931- 940
941- 950	58.40	74.70	116.70	233.40	262.60	941- 950
951- 960	58.80	75.20	117.50	235.00	264.40	951- 960
961- 970	59.10	75.70	118.30	236.60	266.20	961- 970
971- 980	59.50	76.20	119.10	238.20	268.00	971- 980
981- 990	59.90	76.70	119.80	239.60	269.60	981- 990
991-1 000	60.30	77.20	120.60	241.20	271.40	991-1 000
1 001-1 010	60.50	77.50	121.10	242.20	272.50	1 001-1 010
1 011-1 020	60.80	77.80	121.60	243.20	273.60	1 011-1 020
1 021-1 030	61.00	78.10	122.00	244.00	274.50	1 021-1 030
1 031-1 040	61.30	78.40	122.50	245.00	275.60	1 031-1 040
1 041-1 050	61.50	78.70	123.00	246.00	276.80	1 041-1 050

Livestock Distance Rates—continued

Kilometres	Small Consign- ments	Half Cattle Van or Single Deck Sheep Van	CXB, BE Containers	SXT	TA, TAD, SA	Kilometres
	\$	\$	\$	\$	\$	
1 051-1 060	61.70	79.00	123.50	247.00	277.90	1 051-1 060
1 061-1 070	62.00	79.40	124.00	248.00	279.00	1 061-1 070
1 071-1 080	62.20	79.70	124.40	248.80	279.90	1 071-1 080
1 081-1 090	62.50	80.00	124.90	249.80	281.00	1 081-1 090
1 091-1 100	62.70	80.30	125.40	250.80	282.20	1 091-1 100
1 101-1 110	62.90	80.60	125.90	251.80	283.30	1 101-1 110
1 111-1 120	63.20	80.90	126.40	252.80	284.40	1 111-1 120
1 121-1 130	63.40	81.20	126.80	253.60	285.30	1 121-1 130
1 131-1 140	63.70	81.50	127.30	254.60	286.40	1 131-1 140
1 141-1 150	63.90	81.80	127.80	255.60	287.60	1 141-1 150
1 151-1 160	64.10	82.10	128.30	256.60	288.70	1 151-1 160
1 161-1 170	64.40	82.40	128.80	257.60	289.80	1 161-1 170
1 171-1 180	64.60	82.70	129.20	258.40	290.70	1 171-1 180
1 181-1 190	64.90	83.00	129.70	259.40	291.80	1 181-1 190
1 191-1 200	65.10	83.40	130.20	260.40	293.00	1 191-1 200
1 201-1 210	65.30	83.70	130.70	261.40	294.10	1 201-1 210
1 211-1 220	65.60	84.00	131.20	262.40	295.20	1 211-1 220
1 221-1 230	65.80	84.30	131.60	263.20	296.10	1 221-1 230
1 231-1 240	66.10	84.60	132.10	264.20	297.20	1 231-1 240
1 241-1 250	66.30	84.90	132.60	265.20	298.40	1 241-1 250
1 251-1 260	66.50	85.20	133.10	266.20	299.50	1 251-1 260
1 261-1 270	66.80	85.50	133.60	267.20	300.60	1 261-1 270
1 271-1 280	67.00	85.80	134.00	268.00	301.50	1 271-1 280
1 281-1 290	67.30	86.10	134.50	269.00	302.60	1 281-1 290
1 291-1 300	67.50	86.40	135.00	270.00	303.80	1 291-1 300
1 301-1 310	67.70	86.70	135.50	271.00	304.90	1 301-1 310
1 311-1 320	68.00	87.00	136.00	272.00	306.00	1 311-1 320
1 321-1 330	68.20	87.30	136.40	272.80	306.90	1 321-1 330
1 331-1 340	68.50	87.70	136.90	273.80	308.00	1 331-1 340
1 341-1 350	68.70	88.00	137.40	274.80	309.20	1 341-1 350
1 351-1 360	68.90	88.30	137.90	275.80	310.30	1 351-1 360
1 361-1 370	69.20	88.60	138.40	276.80	311.40	1 361-1 370
1 371-1 380	69.40	88.90	138.80	277.60	312.30	1 371-1 380
1 381-1 390	69.70	89.20	139.30	278.60	313.40	1 381-1 390
1 391-1 400	69.90	89.50	139.80	279.60	314.60	1 391-1 400
Each additional 20 km or part thereof add	0.30	0.40	0.50	1.00	1.10	Each additional 20 km or part thereof add

WESTERN AUSTRALIAN GOVERNMENT RAILWAYS COMMISSION

PASSENGER FARES AND COACHING RATES BOOK

Commencing on and from 1st July, 1975 parcels rates and charges shall be increased as shown herein.

						Old Charge	New Charge
						\$	\$
Page 56 : Clause 91 (c)	(iii) Escort charge	8.25	9.70
Page 58 : Clause 103 (a)	Refrigerated service minimum	0.20	0.25
Clause 104 (a)	Storage	0.10	0.15
Page 60 : Clause 108 (c)	Corpses—Adult	0.30	0.35
						(min. 4.00)	(min. 4.50)
	Corpses—Child	0.15	0.20
						(min. 2.00)	(min. 2.25)
Page 61 : Clause 108 (c)	Fruit and vegetables	(max. 0.60)	(max. 0.70)
Page 62 : Clause 108 (c)	Ice	(min. 0.20)	(min. 0.25)
	Ice cream in tubs—Delete all reference.						
Page 64 : Clause 108 (c)	Tomatoes—Maximum	0.60	0.70
	Vegetables and fruit—Maximum	0.60	0.70
Page 68 : Clause 127 (a)	Cloak room general	0.20	0.25
						0.10	0.15
	Motor cycles (two places)	0.25	0.30
Clause 127 (b)	Cloak room charges for each additional						
	day (fourth line)	0.10	0.15
Clause 127 (g)	Lost key fee	0.60	0.70

Page 70 : Clause 131 (j)

*New Charges Only***Prepaid Parcels (Stamped) Charges**

Kilograms—Not Exceeding

Kilo- metres	1	2	3	4	5	6	7	8	9	10	20	30	40	50	Each additional 10 kg or part thereof	Kilo- metres
	\$	\$	\$	\$	\$	\$	\$	\$	\$	\$	\$	\$	\$	\$	\$	
50	0.45	0.45	0.50	0.50	0.50	0.55	0.60	0.65	0.65	0.70	0.80	0.95	1.20	1.45	0.30	50
100	0.45	0.45	0.50	0.55	0.60	0.65	0.70	0.80	0.85	0.90	0.95	1.30	1.55	1.75	0.35	100
150	0.45	0.50	0.55	0.60	0.65	0.80	0.85	0.95	1.00	1.10	1.30	1.70	1.95	2.25	0.40	150
200	0.45	0.50	0.55	0.65	0.70	0.85	0.95	1.05	1.15	1.25	1.55	1.90	2.25	2.55	0.45	200
300	0.45	0.55	0.60	0.70	0.85	0.95	1.15	1.30	1.45	1.55	1.85	2.45	2.85	3.30	0.65	300
400	0.45	0.55	0.60	0.80	0.90	1.10	1.30	1.45	1.60	1.70	2.10	2.85	3.45	4.00	0.75	400
500	0.50	0.55	0.65	0.90	0.95	1.15	1.45	1.60	1.75	1.90	2.25	3.15	3.75	4.35	0.80	500
600	0.50	0.55	0.65	0.95	1.00	1.20	1.45	1.65	1.85	2.00	2.35	3.35	4.00	4.65	0.90	600
700	0.50	0.55	0.65	0.95	1.05	1.25	1.50	1.70	1.90	2.05	2.50	3.40	4.10	4.75	0.95	700
800	0.50	0.55	0.70	0.95	1.10	1.30	1.55	1.75	1.95	2.10	2.60	3.55	4.30	5.00	1.00	800
1000	0.50	0.55	0.70	1.00	1.20	1.35	1.60	1.90	2.10	2.30	2.70	3.80	4.55	5.30	1.05	1000
1300	0.50	0.60	0.70	1.05	1.20	1.50	1.75	2.00	2.25	2.40	2.85	3.90	4.65	5.40	1.05	1300
Over	0.50	0.65	0.80	1.10	1.20	1.55	1.75	2.05	2.30	2.45	3.00	4.05	4.80	5.60	1.10	Over

Page 71-73, Delete Clause 132 and insert in lieu :—

132. KEWDALE-GERALDTON AND KEWDALE-JURIEN BAY-ENEABBA ROAD FREIGHTER SERVICE.

- (a) Consignments for these services shall be accepted under the conditions and at the rates for general parcels traffic with the following exceptions :—
 (i) Consignments the total mass of which exceed 250 kg and carried exclusively on these services shall be charged the following heavy haulage rates calculated on bulk mass.

HEAVY HAULAGE RATES
Up to One Tonne

Kilometres	Kilograms not exceeding					
	300 Minimum Charge	400	500	600	700	1 tonne
50	\$ 7.70	\$ 10.50	\$ 13.50	\$ 16.00	\$ 16.50	\$ 17.00
100	10.60	14.50	17.50	21.00	21.50	22.00
150	13.60	17.00	20.50	25.00	25.50	26.50
200	16.40	19.00	24.00	28.50	29.00	29.50
300	19.75	22.50	28.50	34.00	34.50	35.50
400	22.75	24.50	30.50	36.50	37.50	38.50
500	24.25	28.50	35.50	42.50	44.50	46.00
600	25.70	30.50	38.00	45.50	47.50	50.00
Badgingarra, Jurien Bay only	19.75	19.75	21.50	25.50	26.00	26.50

Over One Tonne

Kilometres	Over 1 tonne per tonne	Over 2 tonne per tonne	Over 5 tonne per tonne
50	\$ 17.00	\$ 13.00	\$ 10.50
100	22.00	17.50	15.00
150	26.50	21.50	19.00
200	29.50	25.00	22.00
300	35.50	30.50	27.00
400	38.50	33.00	29.50
500	46.00	40.00	35.50
600	50.00	42.50	37.00
Badgingarra, Jurien Bay only	26.50	23.00	20.50

- (ii) Consignments in excess of 50 kg and charged at the full parcels rate at bulk mass to and from Badgingarra and Jurien Bay only shall receive a 25% reduction, subject to a minimum as for 50 kg.
 (iii) Consignments in excess of 300 kg from points other than Kewdale Freight Terminal for onforwarding on these services may be accepted at the rates and conditions shown in the Goods Rates Book (By Laws) to the Kewdale Freight Terminal and then at Heavy Haulage Rates if such is cheaper than charging parcels rates throughout.
 (iv) Boats, canoes, Machinery, tanks, vats and vehicles shall be subject to the minimum mass as per clause 42 at the appropriate Heavy Haulage Rate.
 (v) Consignments of wool to Robb Jetty area which shall be charged :—

	per bale
	\$
151-200	3.05
201-250	3.40
Jurien Bay	3.65
Eneabba	3.75

Bags shall be charged one fifth and butts or fadges two-fifths of the bale rate.

The above rates are subject to off route and waiting time charges in accordance with clause 64 Goods Rates Book. Off route running from Kewdale Freight Terminal to wool store to apply on all consignments under 20 bales.

Where the sender requests a special trip, a minimum of 75 bales is to apply.

Page 73 : Clause 133 (a)

Kilometres	(i) New Charges Only Each 100 oz. Troy Weight or Part
	\$
50	1.65
100	2.05
150	2.45
250	3.05
350	3.65
450	4.25
550	4.95
650	5.30
800	5.75
Each 150 km or part	0.60

					Old Charge \$	New Charge \$
Page 73 : Clause 134 (b) C.O.D. Minimum	0.40	0.50

Page 74 : Clause 135 (c) Cream and Milk

New Charges Only

Kilometres	Cream		Milk	
	Per 10 Litres or Part Thereof	Minimum Charge	Per 10 Litres or Part Thereof	Minimum Charge
	cents	cents	cents	cents
50	17	35	14	35
100	21	40	16	40
200	25	45	21	45
300	29	65	25	65
500	48	80	29	80
700	63	95	36	95
For each additional 100 km	7	8	5	8

Page 74 : Clause 136 (b) Dogs and small animals

New Charges Only

Not exceeding kilometres	\$	Not exceeding kilometres	\$
50	0.70	500	3.15
100	0.95	600	3.55
150	1.30	700	3.70
200	1.60	800	4.00
300	2.25	1 000	4.35
400	2.65	1 300	4.80
		Each additional 200 kilometres or part thereof	0.30

					Old Charge \$	New Charge \$
Page 75 : Clause 136 (d) Feeding and storage	0.80	1.00
Page 75 : Clause 138 (a) Empties						

New Charges Only

Distance Not Exceeding	Mass Not Exceeding		Distance Not Exceeding	Mass Not Exceeding	
	10 kg	20 kg		10 kg	20 kg
Kilometres	cents	cents	Kilometres	cents	cents
100	30	35	400	40	50
200	35	40	400 over	45	65

					Old Charge \$	New Charge \$
Page 76 : Clause 139	Fruit and vegetables to North West ports				2.35	2.45
					2.80	2.90

Clause 141 (a) Perambulators and Bicycles

New Charges Only

Kilometres	Perambulators, Pramettes, Child's Chair, Child's Bassinette		Bicycle	
	Accompanied	Unaccompanied	Accompanied	Unaccompanied
	\$	\$	\$	\$
50	0.35	0.70	0.35	0.70
100	0.45	1.05	0.80	1.05
150	0.55	1.35	1.00	1.35
200	0.65	1.65	1.20	1.65
300	0.75	2.00	1.40	2.00
400	0.80	2.30	1.60	2.30
500	0.90	2.65	1.80	2.65
600	1.00	2.95	2.00	2.95
700	1.10	3.30	2.20	3.30
800	1.20	3.60	2.40	3.60
1 000	1.40	4.15	2.80	4.15
1 300	1.70	5.05	3.30	5.05
Each additional 200 km or part thereof	0.20	0.35	0.30	0.35

Page 77 : Clause 141 (i) Bicycles-season tickets

New Charges Only

Type of Ticket	Not exceeding	Exceeding 50 km also "All Lines" Tickets
	\$	\$
Monthly	6.60	8.00
Quarterly	16.50	21.00
Half-yearly	31.50	40.00
Yearly	61.00	76.50

COMPANIES ACT, 1961-1973.

Colwyn Pty. Ltd. (Members Voluntary Liquidation).

Advertisement for Creditors.

THE creditors of the abovenamed Company are required on or before the 21st July, 1975 to send their names and addresses and the particulars of their debts or claims and the names and addresses of their Solicitors, if any, to Brian Millwood Smith and Desmond Frank Crawley, Accountants, Suite 4, Second Floor, 196 Adelaide Terrace, Perth, the joint and several Liquidators of the said Company.

Creditors are advised that their claims are to be submitted on the requisite Proof of Debt form only. Any creditor not lodging his claim before the prescribed date will be excluded from the benefit of any distribution made before such debts are proved.

Tuesday, 22nd July, 1975, at 11 o'clock in the forenoon, at the said office is appointed for determining as to the allowance of the debts and claims.

Dated this 20th day of June, 1975.

D. F. CRAWLEY,
Joint Liquidator for Colwyn Pty. Ltd.

(Shepherd & Partners, Accountants, Suite 4, Second Floor, 196 Adelaide Terrace, Perth, W.A. 6000.)

COMPANIES ACT, 1961-1973.

(Section 254 (2).)

Karawa Investments Pty. Ltd.

Notice of Resolution.

NOTICE is hereby given that the Members of Karawa Investments Pty. Ltd. resolved by special resolution on the 18th day of June, 1975:—

That the company be wound up under the provisions applicable to a Members Voluntary Liquidation.

Dated this 19th day of June, 1975.

N. E. GUTHRIE,
Liquidator.

(C.P. Bird & Associates, Chartered Accountants, 18 St. George's Terrace, Perth.)

COMPANIES ACT, 1961-1973.

(Section 254 (2).)

Notice of Resolutions.

Parker Sugar Group Pty. Ltd.

AT an Extraordinary Meeting of Shareholders of the above Company held on the 18th June, 1975, the following Special Resolution was passed:

That the Company be wound up voluntarily, and that John Graham Morris, Chartered Accountant, be appointed Liquidator for the purpose of such winding up.

AT a Meeting of the Creditors of the above Company held on 18th June, 1975, at 36 Outram Street, West Perth, the following Resolution was passed:

That John Graham Morris, Chartered Accountant, be appointed Liquidator of the Company.

Dated this 20th day of June, 1975.

J. G. MORRIS,
Liquidator.

(J. G. Morris & Co., Chartered Accountants, 36 Outram Street, West Perth 6005.)

COMPANIES ACT, 1961-1973.

Notice of Resolution.

Rivendale Pty. Ltd.

To the Registrar of Companies:

AT a general meeting of the members of Rivendale Pty. Ltd. duly convened and held at 45 Brookman Street, Kalgoorlie, on the 16th day of June, 1975, the Special Resolution set out below was duly passed.

That the company be wound up under the provisions applicable to a Creditors Voluntary winding up.

Dated this 18th day of June, 1975.

R. B. MANNERS,
Director.

(Lodged by C. P. Bird & Associates, Chartered Accountants, 18 St. George's Terrace, Perth.)

COMPANIES ACT, 1961-1973.

Notice of Winding Up Order.

In the matter of Chemical Plant & Process Design Pty. Limited.

Winding up Order made 20th June, 1975.

Name and address of Liquidator is John Graham Morris, of 36 Outram Street, West Perth.

McCUSKER & HARMER,
Solicitors for the Petitioner.

COMPANIES ACT, 1961-1973.

(Regulation 7 (2); Regulation 25 (2).)

Notice of Meeting of Creditors.

K.B. Quality Printers Pty. Ltd.
Trading as Challenge Print.

NOTICE is hereby given that a meeting of the creditors of K.B. Quality Printers Pty. Ltd. trading as Challenge Print will be held at the offices of D. N. Allan, Chartered Accountant, 10th Floor, T & G Building, 37 St. George's Terrace (Cnr. Barrack Street), Perth, on Wednesday 9th July, 1975, at 12 noon.

Agenda:

1. To receive a report from a Director of the Company nominated by a General Meeting of shareholders to be held at the offices of D. N. Allan, Chartered Accountant, 10th Floor, T & G Building, 37 St. George's Terrace, (Cnr. Barrack Street), Perth, on Wednesday 9th July, 1975, at 11.30 a.m. at which a Special Resolution may be passed

That the Company be wound up voluntarily and that Dudley Norman Allan, Chartered Accountant, be and is hereby appointed Liquidator.

2. In the event of the shareholders in General Meeting resolving that the Company be wound up voluntarily to nominate a Liquidator or to confirm the appointment of the Liquidator appointed by shareholders.
3. To consider and if thought fit to appoint a Committee of Inspection pursuant to section 262 of the W.A. Companies Act, 1961-1973.
4. To fix the remuneration of the Liquidator or to delegate such power to the Committee of Inspection if appointed.

Dated this 20th day of June, 1975.

By Order of the Board,
W. E. BROUGH,
Company Secretary.

COMPANIES ACT, 1961-1973.

Rostelle Pty. Ltd.

(In Liquidation).

Notice of Final Meeting of Creditors.

NOTICE is hereby given that a final meeting of the creditors of the above company will be held on Friday, 4th July, 1975, at the office of Mr. D. N. Allan, Chartered Accountant, 10th Floor, T & G Building, 37 St. George's Terrace (Cnr. Barrack Street), Perth at 12.30 p.m.

Agenda:

1. To receive the final report and accounts of the liquidator.
2. To fix the liquidator's remuneration.
3. To consider the payment of a dividend.
4. To consider and, if though fit, to accept the liquidator's resignation.

Dated this 20th day of June, 1975.

D. N. ALLAN,
Liquidator.

COMPANIES ACT, 1961-1973.

(Section 260 (2).)

Notice of Meeting of Creditors.

Coda Music Pty. Ltd.

NOTICE is hereby given that pursuant to section 260 (2) of the Companies Act, 1961-1973, a meeting of Creditors of Coda Music Pty. Ltd., trading as Perth College of Music, will be held on the 1st Floor of the offices of the Company, 575 Wellington Street, Perth on Wednesday, 16th July, 1975 at 9.30 a.m.

Business:

To consider the adoption of the following Resolution—

That the Company be wound up voluntarily and that Terence John Collinson, be appointed Liquidator.

(Signed) E. W. PEARCE,
Director.

(T. J. Collinson & Associates, 13 Richardson Street, West Perth, W.A. 6000.)

COMPANIES ACT, 1961-1973.

(Section 254 (6).)

Darrell J. Andrews Pty. Ltd. (In Liquidation).

Notice to Creditors.

TAKE notice that on the 23rd day of June, 1975 Allan William Bradshaw, of 196 Adelaide Terrace, Perth was appointed Liquidator of Darrell J. Andrews Pty. Ltd. in accordance with a Special Resolution passed at a meeting of the creditors of Darrell J. Andrews Pty. Ltd. held on that date.

Dated this 24th day of June, 1975.

A. W. BRADSHAW,
Liquidator.

COMPANIES ACT, 1961-1971.

Notice of Winding up Order.

In the matter of A. L. Cleal Pty. Ltd.

WINDING UP Order made the 24th day of June, 1975, by the Supreme Court of Western Australia.

Name and Address of Liquidator: Frank Valentine Bentley Hillman 20-22 Mount Street, Perth, in the State of Western Australia.

Dated the 24th day of June, 1975.

ALAN R. NEAVES,
Commonwealth Crown Solicitor and
Solicitor for the Petitioner.

(This notice is given by Alan R. Neaves of Lombard House, 251 Adelaide Terrace, Perth, Commonwealth Crown Solicitor and Solicitor for the Petitioning Creditor the Deputy Commissioner of Taxation for the State of Western Australia.)

COMPANIES ACT, 1961-1973.

Notice of Winding-up Order.

In the Matter of Caratti Consolidated Pty. Ltd.

Winding-up Order made the 24th day of June, 1975 by the Supreme Court of Western Australia.

Name and address of Liquidator: John Graham Morris, 36 Outram Street, West Perth, Western Australia.

Dated the 25th day of June, 1975.

ALAN R. NEAVES,
Commonwealth Crown Solicitor and
Solicitor for the Petitioner.

(This Notice is given by Alan R. Neaves of Lombard House, 251 Adelaide Terrace, Perth, Commonwealth Crown Solicitor and Solicitor for the Petitioning Creditor the Deputy Commissioner of Taxation for the State of Western Australia.)

COMPANIES ACT, 1961-1973.

(Section 271.)

Notice of Meeting of Creditors and Members.

Graham's Transport Pty. Ltd. (In Liquidation).

NOTICE is hereby given that a Meeting of the Creditors and Members of Graham's Transport Pty. Ltd. (in liquidation) will be held at the offices of Messrs. C. P. Bird & Associates, 18 St. George's Terrace, Perth on the 21st day of July, 1975 at 9.30 o'clock in the forenoon.

Business.

To lay before the meeting an account of the conduct of the Winding Up during the preceding year.

Dated at Perth this 20th day of June, 1975.

N. E. GUTHRIE,
Liquidator.

(C. P. Bird & Associates, Chartered Accountants, 18 St. George's Terrace, Perth.)

DISSOLUTION OF PARTNERSHIP.

NOTICE is hereby given that the partnership heretofore subsisting between Margaret Joyce Bartle and Patricia Eno Roe carrying on business as Plant and Floral decor consultants under the style or firm of "The Flower Pot" has been dissolved as from the first day of March, 1975.

Dated this 4th day of June, 1975.

MARGARET JOYCE BARTLE.
PATRICIA ENO ROE.

NOTICE OF DISSOLUTION OF PARTNERSHIP.

"Citta Boutique".

NOTICE is hereby given that the partnership heretofore subsisting between Jill Jones, Annegret Siglinde, Brigitte Somow, Helmut Ernet Dreske and Margaret Helwig Dreske, carrying on business at Shop 12 Mt. Newman House, 200 St. George's Terrace, Perth, at 106 Burke Drive, Attadale, and Shop 26, Garden City, Riseley Street, Booragoon, under the firm name of "Citta Boutique" has been dissolved as and from the 11th June, 1975 so far as concerns the said Jill Jones who has retired from the said partnership.

All debts due to and owing by the said firm will be received and paid respectively by the said Annegret Siglinde, Brigitte Somow, Helmut Ernet Dreske and Margaret Helwig Dreske, who will continue to carry on the said business in partnership under the firm name of "Citta Boutique", however they will not be responsible for any debts incurred by the said Jill Jones after the 11th June, 1975.

A. SOMOW.
H. DRESKE.
M. DRESKE.

TRUSTEES ACT, 1962.

Notice to Creditors and Claimants.

Francis Fleay late of 33 Panmure Road York Western Australia Retired Farmer Deceased.

CREDITORS and other persons having claim (to which section 63 of the Trustees Act 1962 of W.A. relates) in respect of the estate of the said deceased who died on the 19th day of October 1973 are required by the Executors Francis John Fleay and Graham Trehearne Peck of care of Messrs. Mayberry, Hammond & Co., Solicitors of 85 Fitzgerald Street, Northam W.A. to send particulars of their claim to them by the 28th day of July 1975 after which date the Executors may convey or distribute the assets having regard only to the claims of which they then have notice.

Dated this 20th day of June, 1975.

(Messrs Mayberry, Hammond & Co., Solicitors for the Executor, 85 Fitzgerald Street, Northam.)

TRUSTEES ACT, 1962.

Notice to Creditors and Claimants.

George Fleay late of 57 Suburban Road York Western Australia Farmer deceased.

CREDITORS and other persons having claim (to which section 63 of the Trustees Act 1962 of W.A. relates) in respect of the estate of the said deceased who died on the 31st day of July 1973 are required by the Executor Ronald George Fleay of care of Messrs. Mayberry, Hammond & Co., Solicitors of 85 Fitzgerald Street Northam W.A. to send particulars of their claim to him by the 28th day of July 1975 after which date the Executor may convey or distribute the assets having regard only to the claims of which he then has notice.

Dated this 20th day of June, 1975.

(Messrs. Mayberry, Hammond & Co., Solicitors for the Executor, 85 Fitzgerald Street, Northam.)

NOTICE TO CREDITORS AND CLAIMANTS.

THE West Australian Trustee Executor and Agency Company Limited, of 135 St. George's Terrace, Perth requires creditors and other persons having claims (to which section 63 of the Trustees Act 1962 relates) in respect of the estates of the undermentioned deceased persons, to send particulars of their claims to it by the date stated hereunder, after which date the Company may convey or distribute the assets, having regard only to the claims of which it then has notice.

Last Day for Claims: 27/7/75.

- Adriaansen, Marinus Jacobus, late of 165 Bushmead Road, Hazelmere, Maintenance Carpenter, died 24/4/75.
- Crampton, Edgar Kimberley, late of 45 Stirling Street, Bunbury, Retired Farmer, died 21/3/75. (Enquiries to 11 Stirling Street, Bunbury, Telephone 21 1336.)
- Davies, Elsie Lilian, late of 11 Bickley Crescent, Manning, Widow, died 13/12/74.
- Holly, Kevin Maxwell, late of 7 Bathurst Street, Dianella, Clerk, died 5/2/75.
- Johnstone, Hilda Helen Elizabeth, late of 4 Winnett House, Benningfield Road, Bateman, Widow, died 30/4/75.
- Longman, Wilfred George, late of 36 View Terrace, Darlington, Retired Schoolmaster, died 3/4/75.
- Ostle, Norma Edith, late of 23 Central Avenue, Swanbourne, died 5/2/75.
- Parkinson, John William, late of 52 Leura Street, Nedlands, Retired Clothing Cutter, died 24/2/75.
- Smith, Arthur George, 554 Morley Drive, Morley, Retired Storekeeper, died 13/2/75.
- Spark, James Gordon, late of 82 Smyth Road, Nedlands, Retired Bank Officer, died 13/4/75.

Dated at Perth this 26th day of June, 1975.

L. C. RICHARDSON,
Manager.

TRUSTEES ACT, 1962.

Notice to Creditors and Claimants.

CREDITORS and other persons having claims (to which section 63 of the Trustees Act relates) in respect of the estates of the undermentioned deceased persons are required to send particulars of their claims to me on or before the respective dates shown hereunder after which dates I may convey or distribute the assets, having regard only to the claims of which I then have notice.

Dated this 16th day of June, 1975.

A. E. MARSHALL,
Public Trustee,
565 Hay Street, Perth.

Name; Address and Occupation; Date of Death;
Last Date for Claims.

- Belicke, Alice Naomi; 428 Belgravia Street, Cloverdale, Married Woman; 28/4/75; 28/7/75.
- Brougham, Bertram; Home of Peace, Inglewood, Retired Electrical Mechanic; 30/4/75; 4/8/75.
- Budooriar, Chum; Numbla Nunga Hospital Derby, Pensioner; 2/4/74; 21/7/75.
- Buffham, Thomas Henry; 84 Walpole Street, Bentley, Retired Cleaning Contractor; 16/5/75; 4/8/75.
- Byrne, William Alan; 64 Strickland Street, Mt. Claremont, Commonwealth Public Servant; 27/5/75; 4/8/75.
- Chapman, Lillian May; formerly of 8 Monmouth Street, Mt. Lawley; late of Kimberley Nursing Home, 76-78 Kimberley Street, Leederville, Widow; 1/6/75; 4/8/75.
- Clark, Harold Edwin; 2 Drummond Street, Toodyay, Retired Sergeant of Police; 3/3/75; 21/7/75.
- Cross, Jessie Frances; 77 Evelyn Street, Gosnells, Widow; 25/3/75; 4/8/75.
- Cruthers, Alfred Chester; Lemnos Hospital Shenton Park, Retired Truck Driver; 6/5/75; 28/7/75.
- Currie, Vincent John; Nazareth House, Geraldton, Retired Shearer; 29/3/75; 28/7/75.
- Durel, Leopold Jean Albert; 23A Fitzgerald Road, Morley, Retired Metropolitan Water Supply Employee; 19/5/75; 4/8/75.
- Fraser, James Arthur; 14 Blair Street, Karrinyup, P.M.G. Department Employee; 23/5/75; 4/8/75.
- Gibson, William Clarence Peers; 58 Petra Street, Palmyra, Retired Grocers Assistant; 8/3/75; 21/7/75.
- Grasso, Nicola Guissepe; 385 Lord Street, Highgate, Truck Driver; 14/5/75; 4/8/75.
- Hay, Arthur; formerly of 88 Paget Street, Hilton, late of Repatriation General Hospital Hollywood, Retired Cleaner; 4/9/61; 4/8/75.
- Lone, Sydney; 50 Chadwick Street, Hilton Park, Retired Engineer; 22/1/75; 28/7/75.
- Phillips, Matthew James Nelson; 6 Richardson Street, Boulder, Retired Plant Supervisor; 17/12/74; 21/7/75.
- Pirouet, Francis Arthur; 14 Nanson Street, Wembley, Gardener; 2/4/75; 4/8/75.
- Priestley, Adam; 53 Clotilde Street, Mt. Lawley, Retired Joiner; 8/5/75; 4/8/75.
- Prince, Eric Francis; Hepburn Street, Mt. Magnet, Road House Proprietor; 21/5/75; 28/7/75.
- McAlister, Kate; 16 Killarney Street, Mt. Hawthorn, Widow; 8/2/75; 4/8/75.
- McCarthy, James; 12 Holland Street, Wembley, Retired Plumber; 7/5/75; 4/8/75.
- Medcalf, Clive Warland; 14 Langsford Street, Claremont, Retired Commonwealth Public Servant; 28/5/75; 4/8/75.
- Read, Arthur Frederick; 110 Mars Street, Carlisle, Retired Machine Moulder; 27/3/75; 21/7/75.
- Riley, Emily Rose; 21 Coombe Street, Collie, Married Woman; 13/3/75; 21/7/75.

Simpson, Hugh Denney; Senior Citizen's Village, 31 Williams Road, Nedlands, Retired Director; 18/5/75; 4/8/75.
 Smith, James Herman; 9 Weld Street, Claremont, Retired Foreman; 9/6/75; 4/8/75.
 Taylor, Robert Watson; 96 Bussell Highway, Busselton, Retired Manager; 11/5/75; 28/7/75.
 Witney, Florence Adeline; East Victoria Park Nursing Home, East Victoria Park, Widow; 7/4/75; 4/8/75.

PUBLIC TRUSTEE ACT, 1941-1975.

NOTICE is hereby given that pursuant to section 14 of the Public Trustee Act, 1941-1975, the Public Trustee has elected to administer the estates of the undermentioned deceased persons.

Dated at Perth this 23rd day of June, 1975.

A. E. MARSHALL,
 Public Trustee,
 565 Hay Street, Perth.

Name of Deceased; Occupation; Address; Date of Death; Date Election filed.

Phillips, Matthew James Nelson; Retired Superintendent Boulder; 17/12/74; 9/6/75.
 Vawser, Robert Southwell; Station Hand; West Kimberley; 22/3/75; 9/6/75.
 Ingram, Patrick; Retired Labourer; Dalkeith; 8/10/74; 11/6/75.
 Swanson, Martha Victoria; Widow; Como; 7/3/75; 11/6/75.
 Stearne, Shirley Ellen; Married Woman; Bassendean; 3/10/74; 11/6/75.
 Johnson, Patrick Joseph; Retired Farm Labourer; Shenton Park; 2/3/75; 11/6/75.
 Weniger, Ingeborg Else Maria; Widow; Araluen; 7/4/75; 11/6/75.
 De Lang, Kathleen Mary; Widow; Melville; 23/4/75; 11/6/75.
 Carmody, Lorien; Spinster; Kununurra; 4/6/73; 11/6/75.
 Polkinghorne, Violet; Married Woman; Welbungin; 20/4/70; 16/6/75.
 Lone, Sydney; Retired Engineer; Hilton; 22/1/75; 16/6/75.
 Francis, Alan Michael; Machinist; East Perth; 8/3/75; 16/6/75.
 Currie, Vincent John; Retired Shearer; Geraldton; 29/3/75; 16/6/75.
 Treloar, Gladys Sheila Pauline; Married Woman; Dianella; 12/3/75; 19/6/75.
 Ogonowski, Warwzynie; Retired State Electricity Commission Employee; Guildford; 15/9/74; 19/6/75.
 McCann, John James; Retired Greaser; Perth; 3/5/74; 22/11/74.
 Thompson, Bryan Leonard; Chef; Glendalough; 26/7/74; 25/11/74.
 Nankivell, Lilian; Spinster; Como; 5/8/74; 25/11/74.

WESTERN AUSTRALIA 1829-1929.

"A Story of a Hundred Years"

Prices—

Counter Sales—\$6.00

Mailed Local—(plus) 0.65

Mailed Country—(plus) 0.86

Eastern States—Postage rate on 3kg

ROYAL COMMISSION REPORT INTO METROPOLITAN MUNICIPAL DISTRICT BOUNDARIES, 1974.

(His Honour Judge Laurence Frederick John Johnston, Commissioner.)

Price—

Counter Sales—\$2.50

Mailed Local—(plus) 0.60

Mailed Country—(plus) 0.80

Eastern States Postage Rate on 2 kg.

REPORT, PLAN AND ATLAS FOR THE METROPOLITAN REGION, PERTH AND FREMANTLE, 1955

(Stephenson-Hepburn)

Prices:—

Counter Sales—\$10.50

Mailed Local—(plus) 0.65

Mailed Country—(plus) 0.86

Eastern States Postage rate on 3kg

REPORT ON THE INQUIRY INTO THE BUILDING INDUSTRY OF WESTERN AUSTRALIA, 1973-74.

(Enquirer, Charles Howard Smith, Q.C.)

Price—

Counter Sales—\$1.00

Mailed (Australia wide)—\$1.50

REPORT OF THE ROYAL COMMISSION INTO "ABORIGINAL AFFAIRS" 1974

(Commissioner Hon. Judge Lyn C. Furnell, Q.C.)

Price —

Counter Sales \$5.00

Mailed Local (Plus) 0.60

Mailed Country (Plus) 0.80

Eastern States Postage Rate on 2Kg.

27th PARLIAMENT, FOURTH SESSION, 1973

Report of the Select Committee of the Legislative Council appointed to Report on the Workers' Compensation Act Amendment Bill.

(Presented by the Hon. G. C. MacKinnon
 28th November, 1973)

Prices—

Counter Sales—0.30

Mailed (Within Australia) 0.70

INDEX TO PARLIAMENTARY DEBATES

(Hansard)

28th Parliament, First Session 1974

Legislative Council and
Legislative Assembly

Prices:—

Counter Sales—0.30

Mailed—0.80

NOTICE

INCREASE DUE TO INCREASED POSTAL CHARGES
APPLICABLE FROM 1st OCTOBER, 1974

STANDING ORDER SUBSCRIPTION SERVICE

(Price quoted includes postage)

Western Australian Statutes—Per annum.

	Local	S.A. and N.T.	Tas., Vic., N.S.W., Qld., P.N.G.
	\$	\$	\$
Loose Statutes (\$6.50)	7.70	8.50	9.30
Bound Statutes (\$8.00)	9.20	10.20	10.80
Loose and Bound Statutes (\$14.50)	16.90	18.90	20.10

Sessional Bills—\$12.50 AUSTRALIA WIDE.

Report of Government Secondary Schools
Discipline Committee.

DISCIPLINE IN SECONDARY SCHOOLS IN WESTERN AUSTRALIA 1972

Prices—

Over the counter—\$1.00

Mailed Local—(plus) 0.55

Mailed Country—(plus) 0.72

Eastern States Postage rate on 1kg

FLORA OF WESTERN AUSTRALIA

Vol. 1, Part 1 (only).

By C. A. Gardner.

Prices—

Counter Sales—\$4.50

Mailed Local—(plus) 0.55

Mailed Country—(plus) 0.72

Eastern States—Postage rate on 1kg

NOTICE

MOTOR VEHICLE DEALER'S ACQUISITION FORM 2

PRICE—

Counter Sales—\$3.50 per 100 forms

Mailed Local—(plus) 0.54 per 100 forms

Mailed Country—(plus) 0.75 per 100
forms

MOTOR VEHICLE DEALER'S DISPOSAL FORM 3

PRICE—

Counter Sales—\$2.20 per 100 forms

Mailed Local—(plus) 0.50 per 100 forms

Mailed Country—(plus) 0.50 per 100
forms

NOTE.—Forms 2 and 3 only stocked by
Government Printer.

SPECIAL NOTICE.

ADVERTISEMENTS.—Notices for insertion must be received by the Government Printer at the Government Printing Office, Station Street, Wembley 6014, or at the Main Hall, Central Government Offices, Cnr. Barrack Street and St. George's Terrace, Perth, BEFORE TEN O'CLOCK a.m. on THURSDAY, or the day preceding the day of publication, and are charged at the following rates:—

For the first eight lines, \$2.

For every additional line, 20c.

and half-price for each subsequent insertion.

To estimate the cost of an advertisement, count eight words to a line; heading, signature and date being reckoned as separate lines.

All fees are payable in advance. Remittances should be made by money order, postal note, or cheque.

The office at the Treasury Buildings, Perth, will be closed each day between 1 p.m. and 2 p.m.

Where signatures are appended to copy for publication in the *Government Gazette* they must appear in typewritten or block characters below the written signature. Unless this is done, no responsibility will be accepted by this office for any error in the initials or names as printed

All communications should be addressed to "The Government Printer, Station Street, Wembley"

Publication Sales Office (Parliamentary Papers)

Wembley Office—Monday to Friday, 8.00 a.m. to 4.15 p.m.

Perth Office (Central Government Offices)—Monday to Friday, 8.30 a.m. to 1.00 p.m.; 2.00 p.m. to 4.25 p.m.

NOTICE.

Subscriptions are required to commence and terminate with a quarter.

The *Government Gazette* is published on Friday in each week, unless interfered with by public holidays or other unforeseen circumstances.

SUBSCRIPTIONS.—The subscriptions to the *Government Gazette* are as follows:—Annual subscriptions, \$12; nine months, \$10; six months, \$7; three months, \$4; single copy (current year), \$0.30; single copy (previous years, up to 10 years), \$0.50; over 10 years, \$0.80.

REPORT OF THE ROYAL COMMISSION "FREMANTLE PRISON" 1973.

(Commissioner, His Honour Robert E. Jones.)

Prices—

Counter Sales—\$1.50

Mailed Local—(plus) 0.55

Mailed Country—(plus) 0.62

Eastern States Postage Rate on 1kg.

Available only from Harbour and Light Department, Crane House, 185 High Street, Fremantle. Phone 35 1211.—

Navigable Waters Regulations, 1958.

Regulations for Preventing Collisions at Sea.

Regulations for the Examination of Applicants for Masters, Mates, Coxswain, Engineers, Marine Motor Engine Driver's and Marine Surveyors.

REPORT OF THE ROYAL COMMISSION INTO GAMBLING, 1974

(Commissioner Mr. P. R. Adams, Q.C.)

Prices—

Counter Sales—\$3.00

Mailed Local (Plus) \$0.60

Mailed Country (Plus) \$0.80

Eastern States Postage Rate on 2 kg.

REPORT OF THE HONORARY ROYAL COMMISSION OF INQUIRY INTO THE TREATMENT OF ALCOHOL AND DRUG DEPENDENTS IN WESTERN AUSTRALIA, 1973.

(Hon. R. J. L. Williams, M. L. C., Chairman.)

Prices—

Counter Sales—\$1.50

Mailed—\$1.90

REPORT OF THE EGG INDUSTRY ENQUIRY OF W. A., 1973.

(Neil D. McDonald Enquirer.)

Prices—

Counter Sales—\$3.50

Mailed Local (plus)—0.60

Mailed Country (plus)—0.70

Eastern States Postage Rate on 2 kg.

THE PILBARA STUDY—

REPORT ON THE INDUSTRIAL DEVELOPMENT OF THE PILBARA—JUNE 1974.

(By the Pilbara Study Group Director—E. C. R. Spooner.)

Prices—

Counter Sales—\$9.00

Mailed Local—(plus) \$0.60

Mailed Country—(plus) \$0.80

Eastern States Postage Rate on 2 kg.

Report of an Analytical Study of the proposed Corridor Plan for Perth and possible alternate approach to a regional plan for the Metropolitan area, 4th August 1971, to 31st Jan., 1972 by Paul Ritter

Price—

Counter Sales \$5.00

Mailed Australia Wide (plus) 0.48

CURRENT RELEASE

REPORT OF THE ROYAL COMMISSION INTO AIRLINE SERVICES IN W.A. 1975

(Commissioner Hon. Sir Reginald R. Sholl)

Prices—

Counter Sales—\$5.00

Mailed Local (Plus) \$0.60

Mailed Country (Plus) \$0.80

Eastern States Postage Rate on 2 kg

REPORT OF THE SPECIAL COMMITTEE ON THE PROPOSAL FOR A WESTERN AUSTRALIAN HERITAGE COMMISSION — 1975.

(Chairman—Mr. R. H. Doig)

PRICES—

COUNTER SALES — \$1.50

MAILED AUSTRALIA-WIDE — \$2.00

NOTICE
STATE ELECTRICITY COMMISSION
ACT 1945-1975

— INCREASE IN PRICE —

Act including amendments and current Act
Amendment Act (State Energy Commission)
No. 25 of 1975.

Prices—

Counter Sales—\$0.70
Mailed (plus)—\$0.35
within Australia.

**ACTS AMENDMENT (STATE ENERGY
COMMISSION) No. 25 of 1975.**

Prices—

Counter Sales—\$0.30
Mailed (plus)—\$0.25
within Australia.

NOTICE
LOCAL GOVERNMENT ACT
INDEX
TO "UNIFORM BUILDING BY-LAWS
1974"

Now Available.

Prices—

Counter Sales—\$0.20
Mailed (plus)—\$0.25
U.B.L. 1974 (plus Index now priced).

Prices—

Counter Sales—\$2.70
Mailed Local (plus)—\$0.54
Mailed Country (plus)—\$0.72
Eastern States—Postage rate on 1 kg.

**REPORT OF THE HONORARY
ROYAL COMMISSION OF
INQUIRY INTO THE
CORRIDOR PLAN FOR PERTH**

(Hon. F. R. White, M.L.C.
Chairman)

Prices—

Counter Sales—\$2.00
Mailed Local—(plus) 0.55
Mailed Country—(plus) 0.62

Eastern States Postage Rate on 1kg.

**THE PARLIAMENT OF
WESTERN AUSTRALIA**
DIGEST 1974

28th PARLIAMENT, 1st SESSION, 1974
(A Synopsis of Legislation)

Price—\$0.40

Mailed—\$0.75

CONTENTS.

	Page
Acts Amendment (Road Traffic) Act, 1974—Day of coming into operation	2085
Acts Amendment (State Energy Commission) Act, 1975—Day of coming into operation	2086
Agriculture, Department of	2087, 2156-61
Anatomy Act	2102
Appointments	2166, 2093-5, 2099, 2101, 2106, 2117, 2134, 2156, 2166
Cemeteries Act	2152-3
Chief Secretary's Department	2099-2101
Child Welfare Act	2087
Chiropodists Act	2101
City of Perth Parking Facilities Act	2105
Coal Mines Regulation Act	2222
Companies Act	2238-9
Country Towns Sewerage Act	2090
Crown Law Department	2098-9
Deceased Persons' Estates	2240-1
Dissolution of Partnership	2239
Education Department	2162-4
Factories and Shops	2155-6
Fire Brigades Act	2099-100
Fisheries	2106
Forestry	2089-90, 2117
Health Department	2101-4
Health Education Act	2101-4
Hospitals Act	2104
Indecent Publications Act	2100-1
Labour, Department of	2086, 2155-6
Land Acquisitions	2128-9
Land Agents Act	2093
Lands Department	2085-6, 2087-90, 2106-17
Local Courts Act	2099
Local Government Department	2087, 2092-3, 2133-55
Main Roads	2130
Marketing of Lamb	2156
Metric Conversion Act	2153-5
Metropolitan Region Planning	2125
Metropolitan Water Supply, etc.	2091-2, 2130-3
Mines Department	2167-2222
Municipalities	2105, 2133-55
Noise Abatement Act	2101
Notice to Creditors and Claimants	2240
Notices of Intention to Resume Land	2130
Nurses Act	2101
Orders in Council	2087-93
Partnerships Dissolved	2239
Petroleum Act	2222
Petroleum (Submerged Lands) Act	2222
Pig Industry Compensation	2157
Plant Diseases Act	2087, 2156-7
Port Hedland Port Authority Act	2127-8
Premier's Department	2093
Proclamations	2085-7
Public and Bank Holidays Act	2086
Public Service Arbitration Act	2099
Public Service Board	2093-8
Public Trustee	2240-1
Public Works Department	2125-9
Railways Commission	2223-37
Registrar General	2166
Resumptions	2129
Road Traffic Act	2104
Rural Reconstruction Scheme Act	2156
State Energy Commission Act	2222
Stock (Brands and Movement) Act	2157-8
Sworn Valuers	2099
Tender Board	2164-5
Tenders Accepted	2165-6
Tenders for Government Printing	2166
Tenders Invited	2164-5
Town Planning	2117-24
Transfer of Land Act	2085-6
Trustees Act	2240-1
Vermin Act	2158-61
Water Supply, Sewerage, and Drainage Act	2090-1
Whaling Act	2106