

Government Gazette

OF

WESTERN AUSTRALIA

(Published by Authority at 12 noon.)

No. 33]

PERTH: WEDNESDAY, 9th JUNE

[1976

AT a meeting of the Executive Council held in the Executive Council Chamber at Perth this 2nd day of June, 1976, the following Order in Council was authorized to be issued:—

Electoral Districts Act, 1947-1975.

ORDER IN COUNCIL.

WHEREAS the Electoral Commissioners appointed under the Electoral Districts Act, 1947-1975, have duly performed the duties imposed upon them by that Act and have forwarded to the Minister to whom the administration of the Electoral Act, 1907-1973, is for the time being committed, their final report upon and final recommendations for the division of the State into Electoral Districts and Electoral Provinces, with the name and boundaries of each proposed District and Province, and the number of electors in each, respectively, as nearly as can be ascertained, together with a map signed by the Commissioners showing the boundaries aforesaid; and whereas in accordance with section 11 of that Act, the Minister has presented the final report and final recommendations of the Commissioners to the Governor; and whereas it is enacted (*inter alia*) by subsection (2) of section 11 of the Electoral Districts Act, 1947-1975, that as soon as practicable after the Governor receives the report and final recommendations of the Commissioners pursuant to that section, the Governor shall by Order in Council promulgate those final recommendations: Now, therefore, His Excellency the Governor, acting with the advice and consent of the Executive Council, doth by this Order in Council promulgate those final recommendations as shown in the schedule hereto.

R. D. DAVIES,
Clerk of the Council.

The Schedule.

Supreme Court,
Perth, 1st June, 1976.

To His Excellency Air Chief Marshal Sir Wallace Kyle, Knight Grand Cross of the Most Honourable Order of the Bath, Commander of the Most Excellent Order of the British Empire, Companion of the Distinguished Service Order, Distinguished Flying Cross, Governor in and over the State of Western Australia and its Dependencies in the Commonwealth of Australia:

May it please Your Excellency:

1. We, the undersigned Commissioners appointed under section 2 of the Electoral Districts Act, 1947-1975, have the honour to present to your Excellency the final report of our inquiries and final recommendations, as directed by paragraph (e) of subsection (1) of section 3 of the Act, for the division of the following three Areas of the State as constituted under that Act, viz:—

Metropolitan Area;
Agricultural, Mining and Pastoral Area;
North-West-Murchison-Eyre Area,

into fifty-five electoral districts for the purpose of section 3; and further for the adjustment of the boundaries of the electoral provinces pursuant to paragraph (d) of subsection (1) of that section.

2. Our final recommendations for the division of the State into electoral districts and for the adjustment of the boundaries of the electoral provinces, and the names and boundaries of each district and province and the number of electors in each respectively as nearly as can be ascertained are set out in the accompanying memoranda together with maps signed by us showing such boundaries.

3. Before arriving at finality, after having made preliminary inquiries, we published proposed alterations of electoral districts in the *Govern-ment Gazette* on the 23rd January, 1976, and in *The West Australian* newspaper on the 24th January, 1976, and thereafter considered and dealt with all objections lodged in writing within two months from the date of such publication, as directed by paragraph (c) of subsection (1) of section 3.

4. The electoral districts existing at the 30th September, 1975, which is the relevant date fixed by section 10 for the purpose of the redivision, and the number of electors in each district were:—

Metropolitan Area.

Ascot	15 145
Balga	16 571
Canning	27 088
Clontarf	17 423
Cockburn	18 723
Cottesloe	15 477
East Melville	17 666
Floreat	16 863
Fremantle	16 525
Karrinyup	23 208
Maylands	16 451
Melville	16 138
Morley	20 439
Mount Hawthorn	15 774
Mount Lawley	16 272
Nedlands	15 262
Perth	14 260
Scarborough	16 379
South Perth	14 997
Subiaco	14 450
Swan	17 086
Victoria Park	15 938
Welshpool	17 130

395 265

Agricultural, Mining and Pastoral Area.

Albany	8 025
Avon	7 650
Boulder-Dundas	7 877
Bunbury	8 431
Collie	7 758
Dale	12 648
Geraldton	8 364
Greenough	7 440
Kalamunda	11 103
Kalgoorie	6 973
Katanning	7 637
Merredin-Yilgarn	7 280
Moore	7 422
Mount Marshall	6 727
Mundaring	9 673
Murray	9 251
Narrogin	7 752
Rockingham	10 302
Roe	8 143
Stirling	7 943
Toodyay	23 429
Vasse	8 661
Warren	7 454
Wellington	8 525

216 468
North-West-Murchison-Eyre Area.

Gascoyne	3 588
Kimberley	4 101
Murchison-Eyre	2 101
Pilbara	11 430

21 220
Summary.

Metropolitan Area	395 265
Agricultural, Mining and Pastoral Area	216 468
North-West-Murchison-Eyre Area	21 220

632 953

5. Section 6 of the Act provides that the Commissioners shall—

- (a) divide the Metropolitan Area into twenty-seven electoral districts;
- (b) divide the Agricultural, Mining and Pastoral Area into twenty-four electoral districts;

and shall, for the purpose of dividing each such Area into electoral districts, fix a quota of electors for the electoral districts for each such Area as follows, namely, the total number of enrolled electors within each Area shall be divided by the number of electoral districts into which the Area is to be divided and the quotient shall be the quota of electors for each electoral district within the Area.

6. The number of electoral districts for the North-West-Murchison-Eyre Area as defined in subparagraph (ii) of paragraph (b) of section 4 of the Act and subsection (2) of section 7, is fixed at four by the statute.

7. In making the division of the Metropolitan Area and the Agricultural, Mining and Pastoral Area into electoral districts, the Act provides that the Commissioners may adopt in respect of the statutory quotas a margin of allowance to be used whenever necessary but not in any case to a greater extent than ten per centum more or less in the case of the division of the Metropolitan Area into electoral districts or to a greater extent than fifteen per centum more or less in the case of the division of the Agricultural, Mining and Pastoral Area into electoral districts. The maximum and minimum of the statutory quotas are as follows:—

Area.	Quota.	Maximum.	Minimum.
Metropolitan	15 589	17 147	14 031
Agricultural, Mining and Pastoral	7 950	9 142	6 758

8. Full consideration was given to the objections received following the publication of the proposed alterations and as a result some adjustments were made to our preliminary proposals.

9. The following are our final recommendations:—

Metropolitan Area.

(a) The Metropolitan Area as defined in subparagraph (i) of paragraph (b) of section 4 of the Act, shall be divided into twenty-seven electoral districts.

(b) The accompanying annexures show the names of the electoral districts and, as nearly as can be ascertained, the number of electors in each district as at the 30th September, 1975, together with the names of the electoral provinces and the complete and contiguous electoral districts included in each province as determined by the Commissioners, and the number of electors in each province.

(c) A description of the boundaries of the proposed electoral districts appears under the heading "Metropolitan Area" in the attached Schedule.

(d) A map numbered "1" is annexed. The boundaries of the twenty-seven electoral districts are delineated thereon together with the boundaries of the six electoral provinces in the Area.

Agricultural, Mining and Pastoral Area.

(a) The Agricultural, Mining and Pastoral Area as defined in subparagraph (iii) of paragraph (b) of section 4 of the Act, shall be divided into twenty-four electoral districts.

(b) The accompanying annexures show the names of the electoral districts and as nearly as can be ascertained, the number of electors in each district as at the 30th September, 1975, together with the names of the electoral provinces and the complete and contiguous electoral districts included in each province as determined by the Commissioners, and the number of electors in each province.

(c) A description of the boundaries of the proposed electoral districts appears under the heading "Agricultural, Mining and Pastoral Area" in the attached Schedule.

(d) A map numbered "2" is annexed. The complete boundaries of twenty-two of the twenty-four electoral districts and of six of the eight electoral provinces in this Area are delineated on this map. For want of space the boundaries of the remaining two electoral districts in the Area, those of Yilgarn-Dundas and Roe, and of the remaining two electoral provinces in the Area, those of South-East and South, could not be wholly included in map numbered "2", but they are delineated on the annexed map numbered "3", which is primarily intended to depict the North-West-Murchison-Eyre Area, and is later referred to under that heading.

North-West-Murchison-Eyre Area.

(a) This Area as defined in subparagraph (ii) of paragraph (b) of section 4 of the Act and subsection (2) of section 7, prescribes the limits of the four electoral districts of Kimberley, Pilbara, Gascoyne and Murchison-Eyre, and the two electoral provinces in the Area, namely, the North Province consisting of the electoral districts of Kimberley and Pilbara and the Lower North Province consisting of the electoral districts of Gascoyne and Murchison-Eyre.

(b) Whilst stressing that the Commissioners have no power to make any alteration to the districts and provinces above referred to, the Commissioners have, for general information, included in the Schedule to this notice, under the heading "North-West-Murchison-Eyre Area" a description of the boundaries of each electoral district in that Area. The annexed map numbered "3" shows the delineation of the boundaries of these four districts together with the boundaries of the two provinces in the Area.

10. A sheet of three maps numbered "4" is also annexed for ready reference. The maps on this sheet show the delineation of the boundaries of the electoral provinces in each of the three Areas into which the State is divided, together with the electoral districts included in each province.

The number of electors as nearly as can be ascertained as at the 30th September, 1975 in each electoral district and the number of electors for each electoral province is shown on the sheet of three maps numbered "4".

11. The written descriptions of the boundaries of the electoral districts as set out in the Schedule under the headings "Metropolitan Area", "Agricultural, Mining and Pastoral Area" and "North-West-Murchison-Eyre Area" shall prevail in case of doubt, as the maps are intended only as visual guides.

12. In accordance with the directions contained in section 10 of the Act, we are forwarding this final report and these final recommendations to the Honourable the Minister for Justice, the Minister to whom the administration of the Electoral Act, 1907-1973, is, for the time being, committed.

We have the honour to be,

Your Excellency's obedient servants,

L. W. JACKSON,
Chief Justice of Western Australia,
Chairman.

JOHN F. MORGAN,
Surveyor General.

J. F. McINTYRE,
Chief Electoral Officer.

Electoral Commissioners appointed under
the Electoral Districts Act, 1947-1975.

LEGISLATIVE ASSEMBLY—FINAL RECOMMENDATIONS.

*Electoral Districts Recommended and the Number of Electors in each,
as nearly as can be Ascertained.*

Metropolitan Area.

Electoral Districts.	Number of Electors Therein.
Ascot	15 753
Balcatta ..	16 099
Canning	14 755
Clontarf ..	15 120
Cockburn	14 425
Cottesloe ..	15 477
Dianella	15 675
East Melville	16 367
Floreat	15 374
Fremantle	16 525
Gosnells	14 440
Karrinyup	15 444
Maylands	16 657
Melville	16 138
Morley	15 184
Mount Hawthorn	16 276
Mount Lawley ..	16 272
Murdoch ..	15 235
Nedlands ..	15 262
Perth	15 361
Scarborough	15 167
South Perth	14 997
Subiaco	16 050
Swan	15 836
Victoria Park	15 938
Welshpool	15 950
Whitford ..	15 148
	<hr/> 420 925 <hr/>

North-West-Murchison-Eyre Area.

Summary.

Metropolitan Area	420 925
Agricultural, Mining and Pastoral Area	190 808
North-West-Murchison-Eyre Area	21 220
	<hr/>
	632 953

LEGISLATIVE COUNCIL—FINAL RECOMMENDATIONS.

Electoral Provinces Recommended with the Complete and Contiguous Electoral Districts included in each and the Number of Electors in each, as nearly as can be Ascertained.

Metropolitan Area.

Electoral Province.	Electoral Districts Therein.	Number of Electors Therein.
East Metropolitan	Ascot	15 753
	Canning	14 755
	Victoria Park	15 938
	Welshpool	15 950
	Total	<u>62 396</u>
Metropolitan	Cottesloe	15 477
	Floreat	15 374
	Nedlands	15 262
	Perth	15 361
	Subiaco	16 050
	Total	<u>77 524</u>
North Metropolitan	Balcatta	16 099
	Karrinyup	15 444
	Mount Hawthorn	16 276
	Scarborough	15 167
	Whitford	15 148
	Total	<u>78 134</u>
North-East Metropolitan	Dianella	15 675
	Maylands	16 657
	Morley	15 184
	Mount Lawley	16 272
	Swan	15 836
	Total	<u>79 624</u>
South Metropolitan	Cockburn	14 425
	East Melville	16 367
	Fremantle	16 525
	Melville	16 138
	Total	<u>63 455</u>
South-East Metropolitan	Clontarf	15 120
	Gosnells	14 440
	Murdoch	15 235
	South Perth	14 997
	Total	<u>59 792</u>

Agricultural, Mining and Pastoral Area.

Electoral Province.	Electoral Districts Therein.	Number of Electors Therein.
Central	Avon	7 650
	Mount Marshall	8 065
	Narrogin	7 752
	Total	23 467
Lower Central	Collie	8 189
	Katanning	7 637
	Warren	8 710
	Total	24 536
Lower West	Dale	6 851
	Murray	8 179
	Rockingham	8 170
	Total	23 200
South	Albany	8 025
	Roe	8 143
	Stirling	7 943
	Total	24 111
South-East	Kalgoorlie	8 048
	Merredin	7 940
	Yilgarn-Dundas	7 960
	Total	23 948
South-West	Bunbury	8 431
	Vasse	8 661
	Wellington	7 910
	Total	25 002
Upper West	Geraldton	8 364
	Greenough	7 900
	Moore	7 623
	Total	23 887
West	Darling Range	6 885
	Kalamunda	8 289
	Mundaring	7 483
	Total	22 657

North-West-Murchison-Eyre Area.

Electoral Province.	Electoral Districts Therein.	Number of Electors Therein.
Lower North	Gascoyne	3 588
	Murchison-Eyre	2 101
	Total	5 689
North	Kimberley	4 101
	Pilbara	11 430
	Total	15 531

Schedule.

Description of Boundaries of Electoral Districts.

METROPOLITAN AREA.

Ascot.—All that portion of land bounded by lines starting from the intersection of the centre line of Collier Road with the centre line of Beechboro Road and extending generally southerly along the last mentioned centre line and onwards to the centre line of the Perth-Midland Railway; thence generally south-westerly along that centre line to the prolongation north-westerly of the centre line of Garratt Road; thence south-easterly to and generally south-easterly along that centre line and onwards to the centre line of the Swan River; thence generally south-westerly generally south-easterly and again generally south-westerly downwards along that centre line to the prolongation north-easterly of the south-eastern boundary of Lot 45 of Swan Location 34 as shown on Land Titles Office Plan 1638; thence south-westerly to and along that boundary to the prolongation north-westerly of the centre line of Orrong Road; thence south-easterly to and generally south-easterly along that centre line to the prolongation south-westerly of the centre line of Wright Street; thence north-easterly to and generally north-easterly along that centre line and onwards to the centre line of Hardey Road; thence generally north-westerly along that centre line to the centre line of Sydenham Street; thence generally north-easterly along that centre line and onwards to the westernmost corner of Location 6246; thence north-westerly along a north-eastern boundary of Location 28 and onwards to the centre line of Great Eastern Highway; thence south-westerly along that centre line to the centre line of Ivy Street; thence north-westerly along that centre line and onwards to the centre line of the Swan River aforesaid; thence generally north-easterly upwards along that centre line to the prolongation south-easterly of the centre line of Villiers Street; thence north-westerly to and generally north-westerly along that centre line and onwards to the centre line of Fisher Street; thence north-westerly along that centre line and onwards to the centre line of the Perth-Midland Railway aforesaid; thence generally north-easterly along that centre line to the prolongation easterly of the centre line of Scaddan Street; thence westerly to and generally westerly along that centre line to the prolongation north-easterly of the centre line of Collier Road aforesaid; and thence south-westerly to and generally south-westerly and generally westerly along that centre line to the starting point.

Balcatta.—All that portion of land bounded by lines starting from the intersection of the centre line of Wanneroo Road with the centre line of Warwick Road and extending generally easterly along the last mentioned centre line to a western boundary of Swan Location 8899; thence southerly and generally easterly along boundaries of that location to the prolongation northerly of the centre line of Girrawheen Avenue; thence southerly to and generally southerly along that centre line and onwards to the centre line of Beach Road; thence generally easterly along that centre line to the prolongation northerly of the centre line of Redcliffe Avenue; thence southerly to and generally southerly along that centre line and onwards to the centre line of Balga Avenue; thence westerly along that centre line to the prolongation northerly of the centre line of Walderton Avenue; thence southerly to and southerly and generally south-westerly along that centre line to the prolongation north-westerly of the centre line of Fernhurst Crescent; thence south-easterly to and generally south-easterly and easterly along that centre line to the prolongation northerly of the centre line of Wadhurst Street; thence southerly to and along that centre line and onwards to the centre line of Curlington Crescent; thence south-easterly to the intersection of the centre line of Arkana Road with the prolongation northerly of the centre line of Stroughton Road; thence southerly to and southerly and south-easterly along the last mentioned centre line and onwards to the centre line of Ravenswood Drive; thence north-easterly along

that centre line to the prolongation north-westerly of the centre line of the northern section of Flinders Street; thence south-easterly to and generally south-easterly along that centre line and onwards to the centre line of Nollamara Avenue; thence north-easterly along that centre line to the prolongation north-westerly of the centre line of the southern section of Flinders Street; thence south-easterly to and generally south-easterly and southerly along that centre line to the centre line of Morley Drive; thence generally westerly along that centre line and onwards to the centre line of Wanneroo Road; thence south-easterly along that centre line to the prolongation easterly of the centre line of North Beach Road; thence westerly to and generally westerly along that centre line to the prolongation easterly of the centre line of George Street; thence westerly to and along that centre line and onwards to the centre line of Cedric Street; thence south-westerly along that centre line and onwards to the centre line of Hertha Road; thence generally north-westerly, generally south-westerly and westerly along that centre line and onwards to the centre line of Odin Road; thence generally north-easterly along that centre line and onwards to the centre line of Allen Street; thence north-easterly and northerly along that centre line to the prolongation easterly of the northern boundary of Lot 603 of Swan Location K; thence westerly to and along that boundary to the centre line of Erindale Road; thence generally northerly along that centre line and onwards to the centre line of that portion of Beach Road as shown on Land Titles Office Plan 10795; thence generally north-easterly along that centre line and onwards to the centre line of Wanneroo Road and thence generally northerly along that centre line to the starting point.

CANNING.—All that portion of land bounded by lines starting at the intersection of the centre lines of Gooseberry Hill Road with Watsonia Road and extending generally south-easterly and southerly along the last mentioned centre line and onwards to the centre line of Mead Road; thence generally south-westerly along that centre line and onwards to the centre line of Kalamunda Road; thence north-westerly along that centre line to the prolongation northerly of the centre line of Albina Road; thence southerly to and along that centre line to the prolongation easterly of the centre line of Norwood Road; thence westerly to and along that centre line to the prolongation northerly of the centre line of Holmes Road; thence southerly to and generally southerly along that centre line and onwards to the northern boundary of Swan Location 1148; thence easterly along that boundary and onwards to its intersection with the centre line of Panoramic Terrace; thence south-westerly along that centre line to the centre line of Lewis Road; thence generally southerly, north-westerly and generally south-westerly along that centre line and onwards to the centre line of Welshpool Road; thence generally easterly along that centre line to the prolongation north-easterly of the north-western boundary of the western severance of Canning Location 706; thence south-westerly to and south-westerly and south-easterly along boundaries of that severance and onwards to the northern corner of the southern severance of Location 708; thence south-easterly along the north-eastern boundary of that severance and onwards to and along the north-eastern boundaries of Locations 344, 155, 83 and 108 to the northern side of Hardinge Road; thence generally easterly along sides of that road to the prolongation north-easterly of the south-eastern boundary of Location 113; thence south-westerly to the prolongation north-westerly of a north-eastern boundary of Location 677; thence south-easterly to the prolongation north-easterly of the centre line of Gosnells Road; thence south-westerly to and generally south-westerly and generally westerly along that centre line and onwards to the centre line of Albany Highway; thence generally southerly along that centre line to the prolongation easterly of the centre line of Fremantle Road; thence westerly to and generally westerly along that centre line and onwards to the centre line of Spencer Road; thence generally westerly and generally north-westerly

along that centre line and onwards to the centre line of Nicholson Road; thence north-easterly along that centre line and onwards to the centre line of the Canning River; thence generally north-westerly downwards along that centre line to the prolongation south-westerly of the line of the south-western section of Wharf Street; thence north-easterly to and along that centre line and onwards to the centre line of the north-eastern section of Wharf Street; thence north-easterly to and along that centre line and onwards to the prolongation southerly of the centre line of Kurnall Road; thence northerly to and northerly and generally north-easterly along that centre line to the prolongation south-easterly of a south-western boundary of Canning Location 292; thence north-westerly to and north-westerly, north-easterly, south-easterly and again north-easterly along boundaries of that location and onwards to the centre line of the southern section of Newburn Road; thence generally north-easterly, north-westerly and again north-easterly along that centre line and onwards to the prolongation southerly of the centre line of the northern section of Newburn Road; thence northerly to and along that centre line to the prolongation westerly of the centre line of Everitt Place; thence easterly to and along that centre line and onwards to the centre line of Maida Vale Road; thence generally easterly along that centre line and onwards to the centre line of Kalamunda Road; thence generally north-westerly along that centre line to the prolongation westerly of the centre line of Gooseberry Hill Road and thence easterly to and along that centre line to the starting point.

Clontarf.—All that portion of land bounded by lines starting from the intersection of the centre line of Leach Highway with the prolongation southerly of the centre line of Riseley Street and extending northerly to and generally northerly along that centre line to the prolongation westerly of the centre line of Coomoorra Road; thence easterly to and generally easterly along that centre line and onwards to the centre line of Reynolds Road; thence southerly along that centre line to the prolongation westerly of the centre line of Crest Avenue; thence easterly to and generally easterly along that centre line and onwards to the centre line of Bateman Road; thence northerly along that centre line to the centre line of Gunbower Road; thence generally easterly along that centre line and onwards to the centre line of the Canning River; thence generally northerly downwards along that centre line to the prolongation south-westerly of the centre line of Canning Highway (Road No. 124) thence north-easterly to and generally north-easterly along that centre line to the centre line of Saunders Street; thence generally easterly along that centre line to the centre line of Morrison Street; thence northerly along that centre line and onwards to the centre line of Thelma Street; thence generally easterly along that centre line and onwards to the centre line of Jarrah Road; thence generally south-easterly along that centre line and onwards to the prolongation westerly of the centre line of Boundary Road; thence easterly to and generally easterly along that centre line to the prolongation north-westerly of the centre line of the north-western section of Taree Street; thence south-easterly to and along that centre line and onwards to the centre line of Walpole Street; thence generally south-westerly along that centre line to the centre line of Dumond Street; thence generally south-easterly and generally southerly along that centre line and onwards to the centre line of Manning Road; thence generally easterly along that centre line to the prolongation northerly of the centre line of Ellis Street; thence southerly to and along that centre line to the prolongation north-easterly of the centre line of Andrews Road; thence south-westerly to and along that centre line and onwards to the centre line of the Canning River aforesaid; thence generally southerly upwards along that centre line to the prolongation easterly of the centre line of Barbican Street East; thence westerly to and generally westerly along that centre line and onwards to the prolongation north-easterly of the

centre line of Leach Highway and thence south-westerly to and generally south-westerly and generally westerly along that centre line to the starting point.

Cockburn.—All that portion of land bounded by lines starting from a point on the Low Water Mark of Owen Anchorage situate in prolongation west of the intersection of the prolongation south-westerly of the south-eastern side of Bull Road with the centre line of the Fremantle-Jandakot Railway and extending east to that intersection and generally south-easterly along the centre line of that Railway to the prolongation southerly of the centre line of the northern section of Hamilton Road; thence northerly to and generally northerly along that centre line to the prolongation south-westerly of the centre line of Cooke Road; thence north-easterly to and generally north-easterly along that centre line and onwards to the centre line of Carrington Street; thence generally northerly along that centre line to the prolongation westerly of the centre line of Winterfold Road; thence easterly to and generally easterly along that centre line to the prolongation north-westerly of the centre line of the constructed carriageway known as Stock Road and shown on Lands and Surveys Miscellaneous Plan 827; thence south-easterly to and generally south-easterly along that centre line and onwards to the centre line of Forrest Road; thence generally easterly and generally south-easterly along that centre line to the prolongation northerly of the western boundary of Jandakot Agricultural Area lot 40; thence southerly to and along that boundary and onwards to and along the western boundaries of lots 39 and 38 and onwards to the north-western corner of lot 427; thence southerly along the western boundary of that lot, lot 27 and onwards to the north-western corner of lot 431; thence southerly along the western boundary of that lot and generally southerly along western boundaries of lot 22 and onwards to the western corner of Peel Estate lot 694; thence south-easterly along the south-western boundary of that lot to a point situate in prolongation northerly of the eastern boundary of lot 104; thence southerly to and southerly and generally south-westerly along boundaries of that lot and onwards to and along the eastern boundary of lot 691 to the north-eastern corner of lot 690; thence generally south-westerly and generally westerly, along eastern and southern boundaries of that lot to the eastern corner of lot 688; thence generally westerly, south-easterly and south-westerly along the southern boundaries of that lot to the eastern boundary of lot 687; thence southerly along that boundary to its south-eastern corner; thence southerly to and along the eastern boundaries of lots 651, 113 and onwards to and along eastern boundaries of lot 108 to its south-eastern corner; thence south-easterly to the northernmost north-western corner of lot 703; thence generally southerly along the eastern sides of a road passing along the western boundaries of lots 703, 444, 443, 442, 27, 28, 35, 36, 37 and 45 and onwards to the southern side of Road Number 313; thence generally north-westerly along that side and the southern sides of Millar Road to the prolongation northerly of the western boundary of lot 449; thence southerly to the northern side of a road passing along the northern boundary of lot 448; thence westerly along that side to a north-western side of Millar Road; thence generally south-westerly, generally westerly and generally north-westerly along sides of that road to a north-eastern side of Mandurah Road; thence generally north-westerly along sides of that road to the southern corner of the central severance of Cockburn Sound Location 189; thence northerly, easterly, again northerly along boundaries of that severance and onwards to and northerly, north-westerly and westerly along boundaries of the northern severance of the last mentioned location to the easternmost south-eastern corner of location 268; thence northerly along eastern boundaries of that location and location 89 and onwards to and along the eastern boundary of location 153 and again onwards to the prolongation easterly of the southern boundary of location 137 (Reserve 3310); thence westerly to and along that boundary

to the western side of Mandurah Road; thence southerly along that side to the northern side of Office Road; thence westerly along that side and onwards to the south-eastern boundary of Location 1336 (Class "A" Reserve 24575); thence south-westerly and north-westerly along boundaries of that location to the Low Water Mark of Cockburn Sound and thence generally northerly along that mark and the Low Water Mark of Owen Anchorage to the starting point.

Cottesloe.—All that portion of land bounded by lines starting at the intersection of the low water mark of the Indian Ocean with the prolongation north-westerly of the northernmost north-eastern boundary of the Swanbourne Rifle Range and extending south-easterly to and along that boundary and southerly along the eastern boundary of that range to the north-western corner of Reserve 9299; thence easterly and southerly along boundaries of that reserve and onwards to the centre line of Alfred Road; thence generally easterly along that centre line to the centre line of Davies Road; thence generally southerly along that centre line and onwards to the centre line of the Perth-Fremantle Railway; thence south-westerly along that centre line to the prolongation northerly of the centre line of Bay View Terrace; thence southerly to and generally southerly along that centre line and onwards to the centre line of Victoria Avenue; thence easterly along that centre line to the prolongation north-easterly of the centre line of Jetty Road; thence south-westerly to and along that centre line and onwards to the right bank of the Swan River; thence south to the centre line of the Swan River; thence generally south-westerly downwards along that centre line and the centre line of Fremantle Harbour to a line joining the westernmost extremities of the North and South Moles; thence north-westerly along that line to the westernmost extremity of the North Mole aforesaid, a point on the low water mark of the Indian Ocean aforesaid and thence generally easterly and generally northerly along the low water mark to the starting point.

Dianella.—All that portion of land bounded by lines starting from the intersection of the prolongation northerly of the centre line of Girrawheen Avenue with a southern boundary of Swan Location 8899 and extending easterly along that boundary to the prolongation north-westerly of the centre line of the eastern section of Warwick Road; thence south-easterly to and generally south-easterly, generally easterly and generally north-easterly along that centre line to the centre line of Koondoola Avenue; thence generally south-easterly along that centre line to a northern boundary of Swan Location 8899; thence generally easterly and southerly along boundaries of that location to the prolongation north-westerly of the centre line of a road passing along the southern boundaries of Land Titles Office Lots 102 and 103 of Swan Location 1315 as shown on Land Titles Office plan 4617 sheet 3; thence south-easterly to and south-easterly and north-easterly along that centre line to the prolongation southerly of the eastern boundary of Location 5199; thence southerly along that prolongation to the northern boundary of Location I; thence easterly along that boundary to the north-eastern corner of Lot 109 of Location I as shown on Land Titles Office Plan 4948; thence southerly along the eastern boundaries of that lot and Lots 110 to 112 inclusive and onwards to the centre line of Road Number 809; thence generally easterly along that centre line to the prolongation north-easterly of the centre line of Road Number 11867; thence south-westerly to and generally south-westerly and southerly along that centre line and onwards to a southern boundary of Swan Location K; thence easterly along that boundary and onwards to the centre line of Camboon Road (Road Number 9524); thence generally southerly along that centre line, the centre line of that portion of Camboon Road as shown on Land Titles Office Plan 903 sheet 1 and the centre line of Camboon Road (Road Number 9890) and onwards to the centre line of Wellington Road; thence generally south-easterly along that centre line and onwards to the centre line of Walter Road; thence generally

south-westerly along that centre line to the centre line of Grand Promenade; thence generally north-westerly along that centre line to the centre line of Morley Drive; thence generally westerly along that centre line to the centre line of the southern section of Flinders Street; thence northerly and generally north-westerly along that centre line and onwards to the centre line of Nollamara Avenue; thence south-westerly along that centre line to the prolongation south-easterly of the centre line of the northern section of Flinders Street; thence north-westerly to and north-westerly and generally northerly along that centre line and onwards to the centre line of Ravenswood Drive; thence south-westerly along that centre line to the prolongation south-easterly of the centre line of Stroughton Road; thence north-westerly to and north-westerly and northerly along that centre line and onwards to the centre line of Arkana Road; thence north-westerly to the intersection of Curlington Crescent with the prolongation southerly of the centre line of Wadhurst Street; thence northerly to and along the last mentioned centre line and onwards to the centre line of Fernhurst Crescent; thence westerly and generally north-westerly along that centre line and onwards to the centre line of Walderton Avenue; thence generally north-westerly and northerly along that centre line and onwards to the centre line of Balga Avenue; thence easterly along that centre line to the prolongation southerly of the centre line of Redcliffe Avenue; thence northerly to and generally northerly along that centre line and onwards to the centre line of Beach Road; thence generally westerly along that centre line to the prolongation southerly of the centre line of Girrawheen Avenue and thence northerly to and generally northerly along that centre line and onwards to the starting point.

East Melville.—All that portion of land bounded by lines starting from the intersection of the prolongation northerly of the centre line of Stock Road and the centre line of the Swan River and extending generally north-easterly upwards along that centre line to a point situate in prolongation westerly of the centre line of Thelma Street; thence easterly along that prolongation to a point situate in prolongation northerly of the centre line of the Canning River; thence southerly to and generally southerly upwards along that centre line to the prolongation easterly of the centre line of Gunbower Road; thence westerly to and along that centre line to the centre line of Bateman Road; thence southerly along that centre line to the prolongation easterly of the centre line of Crest Avenue; thence westerly to and generally westerly along that centre line and onwards to the centre line of Reynolds Road; thence northerly along that centre line to the prolongation easterly of the centre line of Coomoor Road; thence westerly to and generally westerly along that centre line and onwards to the centre line of Riseley Street; thence generally southerly along that centre line and onwards to the centre line of Leach Highway; thence generally westerly along that centre line to the centre line of North Lake Road; thence generally southerly along that centre line to the prolongation easterly of the centre line of Charsley Street; thence westerly to and along that centre line and onwards to the centre line of Wheyland Street; thence southerly along that centre line to the prolongation easterly of the centre line of Stainer Street; thence westerly to and along that centre line and onwards to the centre line of Worley Street; thence northerly along that centre line and onwards to the centre line of Leach Highway aforesaid; thence generally easterly along that centre line to the prolongation southerly of the centre line of Rome Road; thence northerly to and along that centre line and onwards to the centre line of Canning Highway; thence generally westerly along that centre line to the centre line of Stock Road aforesaid and thence northerly along that centre line and onwards to the starting point.

Floreat.—All that portion of land bounded by lines starting at a point on the low water mark of the Indian Ocean situate in prolongation westerly of the centre line of Peasholm Street and extending easterly to and along that centre line

and onwards to the prolongation southerly of the centre line of Drabble Road; thence northerly to and along that centre line to the centre line of Cobb Street; thence easterly along that centre line and onwards to the centre line of Queenscliffe Road; thence southerly along that centre line to the centre line of Williamstown Road; thence generally easterly along that centre line to the prolongation north-westerly of the centre line of Rosewood Avenue; thence south-easterly to and generally south-easterly along that centre line and onwards to the centre line of Pearson Street; thence generally north-easterly along that centre line to the centre line of Selby Street; thence generally southerly along that centre line and onwards to the centre line of the Perth-Fremantle Railway; thence generally south-westerly along that centre line to the prolongation easterly of the centre line of Alfred Road; thence westerly to and generally westerly along that centre line to a point situate in prolongation southerly of the eastern boundary of Reserve 9299; thence northerly to and northerly and westerly along boundaries of that Reserve to its north-western corner, a point on the eastern boundary of the Swanbourne Rifle Range; thence northerly and north-westerly along boundaries of that range and onwards to the low water mark of the Indian Ocean aforesaid; and thence generally northerly along that mark to the starting point.

Fremantle.—All that portion of land bounded by lines starting from the intersection of the centre line of the Swan River with the prolongation northerly of the centre line of Petra Street and extending southerly to and generally southerly along the last mentioned centre line and onwards to the centre line of Marmion Street; thence easterly along that centre line to the centre line of Carrington Street; thence generally southerly and generally south-westerly along that centre line and onwards to the centre line of Cooke Road; thence generally south-westerly along that centre line and onwards to the centre line of the northern section of Hamilton Road; thence generally southerly along that centre line and onwards to the centre line of the Fremantle-Jandakot Railway; thence generally north-westerly along that centre line to the prolongation south-westerly of the south-eastern side of Bull Road; thence west to the low water mark of Owen Anchorage; thence generally north-westerly along that mark, the low water mark of the Indian Ocean, the low water mark of the Fishing Boat Harbour, again the low water mark of the Indian Ocean and along a line joining the westernmost extremities of the North and South Moles to the centre line of the Fremantle Harbour and thence generally north-easterly upwards along that centre line and the centre line of the Swan River to the starting point.

Including Rottnest Island.

Gosnells.—All that portion of land bounded by lines starting from the intersection of the centre line of Forrest Road with the prolongation south-westerly of the centre line of Warton Road; thence generally north-easterly to and north-westerly along that centre line to the centre line of Nicholson Road; thence generally northerly along that centre line to the prolongation north-westerly of the centre line of Spencer Road; thence south-easterly to and generally south-easterly and generally easterly along that centre line to the centre line of Fremantle Road; thence generally easterly along that centre line and onwards to the centre line of Albany Highway; thence generally northerly along that centre line to the prolongation westerly of the centre line of Gosnells Road; thence easterly to and generally easterly and generally north-easterly along that centre line and onwards to the prolongation north-westerly of a north-eastern boundary of location 677; thence south-easterly to and along that boundary to the prolongation northerly of the western boundary of Location 366; thence southerly to its north-western corner; thence easterly, southerly, again easterly and again southerly along boundaries of that location to its south-eastern corner; thence southerly and easterly along western and southern boundaries of the north-western severance of Location 1193

and onwards to the westernmost south-western corner of the south-eastern severance of Location 1193; thence easterly, southerly and again easterly along boundaries of that severance to a point situate about 301.75 metres from its southernmost south-western corner; thence south to the easternmost northern boundary of Location 425; thence easterly and southerly along boundaries of that location and onwards to the northern boundary of Location 427; thence easterly and southerly along boundaries of that location to the south-western corner of Location 548; thence generally easterly along southern boundaries of that location to the prolongation northerly of the eastern side of Brockway Road; thence southerly to and along that side to the northern side of Chevin Road; thence westerly along that side to the south-eastern corner of the eastern severance of Location 516; thence northerly and westerly along boundaries of that severance and onwards to the north-eastern corner of the western severance of Location 516; thence westerly along the northern boundary of that severance to the eastern boundary of the northern severance of Location 671; thence northerly and westerly along boundaries of that location to the eastern boundary of the eastern severance of Location 342; thence northerly and westerly along boundaries of that severance and onwards to and along the northern boundary of its western severance to the north-eastern corner of Location 633; thence westerly and southerly along boundaries of that location to the prolongation easterly of the northern boundary of Location 64; thence westerly to and along that boundary and onwards to the left bank of the Canning River; thence generally southerly upwards along that bank to the south-eastern boundary of the eastern severance of Location 40; thence south-westerly along that boundary and onwards to the centre line of the Perth-Armadale Railway Reserve; thence generally southerly along that centre line to the prolongation north-easterly of the centre line of Forrest Road and thence south-westerly to and generally south-westerly and generally north-westerly along that centre line to the starting point.

Karrinyup.—All that portion of land bounded by lines starting from the intersection of the low water mark of the Indian Ocean with the prolongation westerly of the centre line of Beach Road and extending easterly to and generally easterly along that centre line and onwards to the prolongation northerly of the centre line of the southern section of Erindale Road; thence southerly to and generally southerly along that centre line to the northern boundary of Lot 603 of Swan Location K; thence easterly along that boundary and onwards to the centre line of Allen Street; thence southerly and south-westerly along that centre line and onwards to the centre line of Odin Road; thence generally south-westerly along that centre line to the prolongation south-easterly of the centre line of Barnes Street; thence north-westerly to and generally north-westerly and westerly along that centre line and onwards to the centre line of Huntriss Road; thence northerly along that centre line to the prolongation easterly of the centre line of Sackville Terrace; thence westerly to and generally westerly along that centre line to the prolongation south-easterly of the centre line of Coral Street; thence north-westerly to and along that centre line to the centre line of Pearl Parade; thence generally westerly and generally south-westerly along that centre line and onwards to the centre line of West Coast Highway; thence generally north-westerly along that centre line to the prolongation westerly of the southern boundary of Swan Location 1150; thence westerly along that prolongation to the low water mark of the Indian Ocean and thence generally northerly along that low water mark to the starting point.

Maylands.—All that portion of land bounded by lines starting from the intersection of the centre line of Walter Road with the prolongation north-westerly of the centre line of Collier Road and extending south-easterly to and generally south-easterly and generally easterly along that centre line

to the centre line of Beechboro Road; thence generally southerly along that centre line and onwards to the centre line of the Perth-Midland Railway; thence generally south-westerly along that centre line to the prolongation north-westerly of the centre line of Garratt Road; thence south-easterly to and generally south-easterly along that centre line and onwards to the centre line of the Swan River; thence generally south-westerly, generally south-easterly, again generally south-westerly and generally northerly downwards along that centre line to the prolongation south-westerly of the centre line of East Street; thence north-easterly to and along that centre line to the prolongation south-easterly of the centre line of the south-western section of Fourth Avenue; thence north-westerly to and along that centre line and onwards to the centre line of the Perth-Midland Railway aforesaid; thence generally south-westerly along that centre line to the prolongation south-easterly of the centre line of the north-western section of Second Avenue; thence north-westerly to and along that centre line to the centre line of Beaufort Street; thence north-easterly along that centre line to the centre line of the north-western section of Eighth Avenue; thence north-westerly along that centre line and onwards to the centre line of Walter Road aforesaid; and thence generally northerly and generally north-easterly along that centre line to the starting point.

Melville.—All that portion of land bounded by lines starting from the intersection of the prolongation northerly of the centre line of Petra Street with the centre line of the Swan River; and extending generally north-easterly and generally south-easterly upwards along that centre line to the prolongation northerly of the centre line of Stock Road; thence southerly to and along that centre line to the centre line of Canning Highway; thence generally easterly along that centre line to the prolongation northerly of the centre line of Rome Road; thence southerly to and generally southerly along that centre line and onwards to the centre line of Leach Highway; thence generally westerly along that centre line to the prolongation northerly of the centre line of Worley Street; thence southerly to and along that centre line to the prolongation westerly of the centre line of Stainer Street; thence easterly to and along that centre line and onwards to the centre line of Wheland Street; thence northerly along that centre line to the prolongation westerly of the centre line of Charsley Street; thence easterly to and along that centre line and onwards to the centre line of North Lake Road; thence generally southerly along that centre line to the prolongation northerly of the centre line of Road Number 15569; thence southerly to and generally southerly along that centre line and onwards to the centre line of Albert Road; thence generally southerly along that centre line and onwards to the centre line of Torquil Road; thence generally westerly along that centre line and the centre line of Winterfold Road and onwards to the centre line of Carrington Street; thence generally northerly along that centre line to the centre line of Marmion Street; thence westerly along that centre line to the prolongation southerly of the centre line of Petra Street and thence northerly to and generally northerly along that centre line and onwards to the starting point.

Morley.—All that portion of land bounded by lines starting from the intersection of the prolongation easterly of the centre line of the western section of Road Number 809 with the centre line of West Swan Road and extending generally southerly along that centre line to the prolongation easterly of the centre line of the western section of Middle Swan Road; thence easterly to and generally easterly along that centre line and onwards to the centre line of the Swan River; thence generally south-westerly and generally southerly along that centre line to the centre line of the Perth-Midland Railway; thence generally south-westerly along that centre line to the prolongation easterly of the centre line of Scaddan Street; thence westerly to and generally westerly along that centre line to the prolongation north-easterly of

the centre line of Collier Road; thence south-westerly to and generally south-westerly, generally westerly and generally north-westerly along that centre line and onwards to and along the centre line of Wellington Road to the prolongation southerly of the centre line of the southern section of Camboon Road (Road Number 9890); thence northerly to and generally northerly along that centre line, the centre line of that portion of Camboon Road as shown on Land Titles Office Plan 903 sheet 1 and the centre line of Camboon Road (Road Number 9524) to a prolongation easterly of a southern boundary of Swan Location K; thence westerly to and along that boundary to the prolongation southerly of the centre line of Road Number 11867; thence northerly to and northerly and generally north-easterly along that centre line and onwards to the centre line of Road Number 809 and thence generally easterly along that centre line and onwards to the starting point.

Mount Hawthorn.—All that portion of land bounded by lines starting from the intersection of the prolongation easterly of the centre line of North Beach Road with the centre line of Wanneroo Road and extending north-westerly along the last mentioned centre line to the prolongation westerly of the centre line of Morley Drive; thence easterly to and generally easterly along that centre line to the prolongation northerly of the centre line of Knight Avenue; thence southerly to and along that centre line and onwards to the centre line of Swan Street; thence easterly along that centre line to the prolongation northerly of the centre line of Croydon Avenue; thence southerly to and along that centre line and onwards to the centre line of Royal Street; thence easterly along that centre line to the prolongation northerly of the centre line of the northern section of Lockwood Street; thence southerly to and along that centre line and onwards to the centre line of Raymond Street; thence easterly along that centre line to the prolongation northerly of the centre line of the southern section of Lockwood Street; thence southerly to and along that centre line to the centre line of Hector Street; thence westerly along that centre line to the centre line of Wanneroo Road aforesaid; thence generally southerly along that centre line and the centre line of Charles Street to the prolongation south-easterly of the centre line of Scarborough Beach Road; thence north-westerly to and along that centre line to the prolongation north-easterly of the centre line of that portion of Loftus Street as shown on Land Titles Office Plan 2463 thence south-westerly to and south-westerly and generally southerly along that centre line and the centre line of Loftus Street to the centre line of Bourke Street; thence westerly along that centre line and onwards to the western boundary of Perthshire Location Az; thence southerly along that boundary and onwards to the centre line of Lake Monger Drive as shown on Land Titles Office Plan 6002; thence generally westerly along that centre line, the centre line of Lake Monger Drive and onwards to and along the centre line of a road passing along the northern boundaries of Lots 58 to 55 inclusive of Perthshire Location Ag and onwards to the centre line of Gregory Street; thence northerly along that centre line to the prolongation easterly of the centre line of Grantham Street; thence westerly to and along that centre line to the centre line of Harborne Street; thence generally northerly and generally north-easterly along that centre line and onwards to the centre line of Scarborough Beach Road; thence generally north-westerly along that centre line to the prolongation southerly of the centre line of Oswald Street; thence northerly to and generally northerly along that centre line and onwards to the centre line of Hertha Road; thence easterly, generally north-easterly and generally south-easterly along that centre line to the prolongation south-westerly of the centre line of Cedric Street; thence north-easterly to and along that centre line to the prolongation westerly of the centre line of George Street; and thence easterly to and along that centre line and onwards to the centre line of North Beach Road and thence generally easterly along that centre line and onwards to the starting point.

Mount Lawley.—All that portion of land bounded by lines starting from the intersection of the centre line of Wanneroo Road with the centre line of Hector Street and extending easterly along the last mentioned centre line to the centre line of the southern section of Lockwood Street; thence northerly along that centre line and onwards to the centre line of Raymond Street; thence westerly along that centre line to the prolongation southerly of the centre line of the northern section of Lockwood Street; thence northerly to and along that centre line and onwards to the centre line of Royal Street; thence westerly along that centre line to the prolongation southerly of the centre line of Croydon Avenue; thence northerly to and along that centre line and onwards to the centre line of Swan Street; thence westerly along that centre line to the prolongation southerly of the centre line of Knight Avenue; thence northerly to and along that centre line and onwards to the centre line of Morley Drive; thence generally easterly along that centre line to the centre line of Grand Promenade; thence south-easterly to and generally south-easterly along that centre line to the centre line of Walter Road; thence generally south-westerly and generally southerly along that centre line to the prolongation north-westerly of the centre line of the north-western section of Eighth Avenue; thence south-easterly to and south-easterly along that centre line to the centre line of Beaufort Street; thence generally south-westerly along that centre line to the centre line of Walcott Street; thence north-westerly along that centre line to the prolongation north-easterly of the centre line of Burt Street; thence south-westerly to and south-westerly and westerly along that centre line and onwards to the centre line of Fitzgerald Street; thence southerly along that centre line to the prolongation south-easterly of the centre line of Angove Street; thence north-westerly to and along that centre line and onwards to the centre line of Charles Street; and thence generally north-westerly along that centre line and the centre line of Wanneroo Road to the starting point.

Murdoch.—All that portion of land bounded by lines starting from the intersection of the prolongation north-westerly of the centre line of the constructed carriageway known as Stock Road and shown on Lands and Surveys Miscellaneous Plan 827 with the centre line of Winterfold Road and extending generally easterly along the last mentioned centre line and the centre line of Torquil Road to the centre line of Albert Road; thence generally northerly along that centre line and onwards to the centre line of Road No. 15569; thence generally northerly along that centre line and onwards to the centre line of North Lake Road; thence generally northerly along that centre line to the centre line of Leach Highway; thence generally easterly and generally north-easterly along that centre line and onwards to the prolongation westerly of the centre line of Barbican Street East; thence easterly to and generally easterly along that centre line and onwards to the centre line of the Canning River; thence generally easterly upwards along that centre line to the prolongation north-easterly of the centre line of Nicholson Road; thence south-westerly to and generally south-westerly and generally southerly along that centre line to the centre line of Warton Road; thence generally south-westerly along that centre line and onwards to the centre line of Forrest Road; thence generally north-westerly and generally westerly along that centre line to the prolongation southerly of the centre line of the constructed carriageway known as Stock Road and shown on Lands and Surveys Miscellaneous Plan 827 and thence northerly to and generally northerly and north-westerly along that centre line and onwards to the starting point.

Nedlands.—All that portion of land bounded by lines starting at the intersection of the centre line of Davies Road with the centre line of Alfred Road and extending generally easterly along the last mentioned centre line and onwards to the centre line of the Perth-Fremantle Railway; thence generally north-easterly along that centre line to the prolongation westerly of the centre line of Aberdare

Road; thence easterly to and along that centre line and onwards to a line bearing 160 degrees from the intersection of the centre line of Thomas Street and the prolongation north-westerly of the centre line of Kings Park Road; thence south-easterly along that line to the centre line of the Swan River; thence generally south-westerly downwards along that centre line to a point situate south of the intersection of the prolongation southerly of the centre line of Jetty Road with the right bank of the Swan River; thence north to that bank; thence north-easterly to and along that centre line and onwards to the centre line of Victoria Avenue; thence westerly along that centre line to the prolongation southerly of the centre line of Bay View Terrace; thence northerly to and generally northerly along that centre line and onwards to the centre line of the Perth-Fremantle Railway aforesaid; thence north-easterly along that centre line to the prolongation southerly of the centre line of Davies Road aforesaid and thence northerly to and generally northerly along that centre line to the starting point.

Perth.—All that portion of land bounded by lines starting from the intersection of the prolongation north-westerly of the centre line of Kings Park Road with the centre line of Thomas Street and extending generally north-easterly along the last mentioned centre line to the centre line of the Perth-Fremantle Railway; thence generally westerly along that centre line to the prolongation southerly of the centre line of Kimberley Street; thence northerly to and along that centre line and onwards to the prolongation westerly of the centre line of Bourke Street; thence easterly to and along that centre line to the centre line of Loftus Street; thence generally northerly along that centre line and the centre line of that portion of Loftus Street as shown on Land Titles Office Plan 2463, and onwards to the centre line of Scarborough Beach Road; thence south-easterly along that centre line and onwards to and along the centre line of Angove Street and onwards to the centre line of Fitzgerald Street; thence northerly along that centre line to the prolongation westerly of the centre line of Burt Street; thence easterly to and easterly and north-easterly along that centre line and onwards to the centre line of Walcott Street; thence generally south-easterly along that centre line to the centre line of Beaufort Street; thence generally north-easterly along that centre line to the centre line of the north-western section of Second Avenue; thence south-easterly along that centre line and onwards to the centre line of the Perth-Midland Railway; thence generally north-easterly along that centre line to the prolongation north-westerly of the centre line of the south-eastern section of Fourth Avenue; thence south-easterly to and along that centre line and onwards to the centre line of East Street; thence south-westerly along that centre line and onwards to the centre line of the Swan River; thence generally southerly and generally westerly downwards along that centre line to a point situate 160 degrees from the intersection of the prolongation north-westerly of the centre line of Kings Park Road with the centre line of Thomas Street and thence north-westerly along that line to the starting point.

Scarborough.—All that portion of land bounded by lines starting from a point on the low water mark of the Indian Ocean situate in prolongation westerly of the southern boundary of Swan Location 1150 and extending easterly to and along that boundary to the centre line of West Coast Highway; thence generally southerly along that centre line to the prolongation south-westerly of the centre line of Pearl Parade; thence north-easterly to and generally north-easterly along that centre line to the centre line of Coral Street; thence southerly along that centre line and onwards to the centre line of Sackville Terrace; thence generally easterly along that centre line and onwards to the centre line of Huntriss Road; thence southerly along that centre line to the prolongation westerly of the centre line of Barnes Street; thence easterly to and generally easterly along that centre line and onwards to the centre line of Odin Road; thence

north-easterly along that centre line to the prolongation westerly of the centre line of Hertha Road; thence easterly to and along that centre line to the prolongation northerly of the centre line of Oswald Street; thence southerly to and generally southerly along that centre line and onwards to the centre line of Scarborough Beach Road; thence generally south-easterly along that centre line to the centre line of King Edward Road; thence southerly along that centre line and onwards to the centre line of Pearson Street; thence westerly to and westerly and generally south-westerly along that centre line to the prolongation south-easterly of the centre line of Rosewood Avenue; thence north-westerly to and generally north-westerly along that centre line and onwards to the centre line of Williamstown Road; thence westerly along that centre line to the centre line of Queenscliffe Road; thence northerly along that centre line to the prolongation easterly of the centre line of Cobb Street; thence westerly to and along that centre line to the centre line of Drabble Road; thence southerly along that centre line to the prolongation easterly of the centre line of Peasholm Street; thence westerly to and along that centre line and onwards to the low water mark of the Indian Ocean aforesaid; and thence generally northerly along that mark to the starting point.

South Perth.—All that portion of land bounded by lines starting from the intersection of the centre line of the Swan River with the prolongation north-westerly of the centre line of Ellam Street and extending south-easterly to and along that centre line and onwards to the centre line of Canning Highway; thence generally south-westerly along that centre line to the prolongation north-westerly of the centre line of Gwentyfred Road; thence south-easterly to and along that centre line to the centre line of George Street; thence generally south-westerly along that centre line to the prolongation north-westerly of the centre line of Jarrah Road; thence south-easterly to and generally south-easterly along that centre line to the prolongation easterly of the centre line of Thelma Street; thence westerly to and generally westerly along that centre line to the prolongation northerly of the centre line of Morrison Road; thence southerly to and along that centre line to the centre line of Saunders Street; thence generally westerly along that centre line to the centre line of Canning Highway aforesaid; thence generally south-westerly along that centre line and onwards to the centre line of the Canning River; thence generally northerly downwards along that centre line and onwards to the prolongation westerly of the centre line of Thelma Street aforesaid; thence westerly along that prolongation to the centre line of the Swan River aforesaid and thence generally north-easterly and generally easterly upwards along that centre line to the starting point.

Subiaco.—All that portion of land bounded by lines starting at the intersection of the centre line of King Edward Road with the centre line of Scarborough Beach Road and extending generally south-easterly along the last mentioned centre line to the prolongation north-easterly of the centre line of Harborne Street; thence south-westerly to and generally south-westerly and generally southerly along that centre line to the centre line of Grantham Street; thence easterly along that centre line and onwards to the centre line of Gregory Street; thence southerly along that centre line to the prolongation westerly of the centre line of a road passing along the northern boundaries of Lots 55 to 58 inclusive of Perthshire Location Ag; thence easterly to and generally easterly along that centre line and onwards to and generally easterly along the centre line of Lake Monger Drive and the centre line of Lake Monger Drive as shown on Land Titles Office Plan 6002 to the prolongation southerly of the western boundary of Perthshire Location Az; thence northerly to and along that boundary to the prolongation westerly of the centre line of Bourke Street; thence easterly along that prolongation to the prolongation northerly of the centre line of Kimberley Street; thence southerly to and along that centre line and onwards to the centre

line of the Perth-Fremantle Railway; thence generally south-easterly along that centre line to the centre line of Thomas Street; thence south-westerly along that centre line to the prolongation north-westerly of the centre line of Kings Park Road; thence 160 degrees to a point situate in prolongation north-westerly of the centre line of Kings Park Road; thence 160 degrees to a point situate in prolongation easterly of the centre line of Aberdare Road; thence westerly to and along that centre line and onwards to the centre line of the Perth-Fremantle Railway; thence generally north-easterly along that centre line to the prolongation southerly of the centre line of Selby Street; and thence northerly to and generally northerly along that centre line and generally northerly along the centre line of King Edward Road to the starting point.

Swan.—All that portion of land bounded by lines starting from the intersection of the centre line of the Swan River with the prolongation westerly of the centre line of the eastern section of Middle Swan Road and extending easterly to and generally easterly along that centre line and onwards to the centre line of Great Northern Highway; thence generally northerly along that centre line to the centre line of Jane Brook; thence generally easterly, generally northerly and generally north-easterly upwards along that centre line to the centre line of Toodyay Road; thence generally north-easterly, generally south-easterly and again generally north-easterly along that centre line to the prolongation westerly of the northernmost northern boundary of Lot 80 of Locations 12 and 1310 as shown on Land Titles Office Diagram 14276; thence easterly to the prolongation northerly of the western boundary of that lot; thence southerly to and along that boundary and the western boundary of Lot 1 as shown on Land Titles Office Diagram 44267 to the northernmost northern boundary of the northern severance of Location 3264 (Class 'A' Reserve 7537); thence westerly along the last mentioned boundary to the north-eastern corner of the northern severance of Location 1114; thence westerly, southerly and again westerly along boundaries of that severance and onwards to the north-eastern corner of the western severance of that location; thence westerly and southerly along boundaries of that severance to the prolongation easterly of the southernmost boundary of Location 3341; thence westerly to and along that boundary and onwards to the western side of Talbot Road; thence southerly along that side to the prolongation westerly of the centre line of Tunnel Road; thence easterly to and along that centre line to the centre line of Viveash Road; thence southerly along that centre line and onwards to the centre line of Morrison Road; thence westerly along that centre line to the prolongation northerly of the centre line of Stirling Road; thence southerly to and along that centre line to the westernmost northern boundary of Class 'A' Reserve 25313 (Greenmount National Park); thence westerly and southerly along boundaries of that Reserve to the prolongation easterly of the northern side of Frederic Street; thence westerly to the centre line of Scott Street; thence generally southerly along that centre line to the centre line of Clayton Road; thence generally, south-easterly along that centre line to the prolongation northerly of the centre line of Ridge Hill Road; thence southerly to and generally southerly and generally south-westerly along that centre line to the prolongation northerly of the centre line of Watsonia Road; thence southerly to and southerly along that centre line to the centre line of Gooseberry Hill Road; thence generally westerly along that centre line and onwards to the centre line of Kalamunda Road; thence south-easterly along that centre line to the prolongation south-easterly of the centre line of Maida Vale Road; thence north-westerly to and north-westerly and generally westerly along that centre line to the prolongation easterly of the centre line of Everitt Place; thence westerly to and generally westerly along that centre line and onwards to the centre line of the northern section of Newburn Road; thence generally northerly along that centre line to the prolongation south-easterly of a north-eastern boundary of Swan Location 28;

thence north-westerly to and along that boundary and onwards to the centre line of Great Eastern Highway; thence south-westerly along that centre line to the centre line of Ivy Street; thence north-westerly along that centre line and onwards to the centre line of the Swan River; thence generally north-easterly upwards along that centre line to the prolongation south-easterly of the centre line of Villiers Street; thence north-westerly to and generally north-westerly along that centre line and onwards to the centre line of Fisher Street; thence north-westerly along that centre line and onwards to the centre line of the Perth-Midland Railway; thence generally north-easterly along that centre line to the centre line of the Swan River and thence generally northerly and generally north-easterly along that centre line to the starting point.

Victoria Park.—All that portion of land bounded by lines starting from the intersection of the prolongation north-westerly of the centre line of Ellam Street with the centre line of the Swan River and extending generally north-easterly, generally northerly and generally south-easterly upwards along the last mentioned centre line to the prolongation north-easterly of the south-eastern boundary of Lot 45 of Swan Location 34 as shown on Land Titles Office Plan 1638; thence south-westerly to and along that boundary to the prolongation north-westerly of the centre line of Orrong Road; thence south-easterly to and generally south-easterly along that centre line to the centre line of Mercury Street; thence generally south-westerly along that centre line and onwards to the centre line of the Perth-Armadale Railway; thence generally south-easterly along that centre line to the centre line of Welshpool Road; thence westerly along that centre line and onwards to the centre line of Albany Highway; thence generally south-easterly along that centre line to the prolongation north-easterly of the centre line of Boundary Road; thence south-westerly to and generally south-westerly and generally westerly along that centre line and onwards to the prolongation south-easterly of the centre line of Jarrah Road; thence north-westerly to and generally north-westerly along that centre line and onwards to the centre line of George Street; thence generally north-easterly along that centre line to the centre line of Gwentyfred Road; thence north-westerly along that centre line and onwards to the centre line of Canning Highway; thence generally north-easterly along that centre line to the prolongation south-easterly of the centre line of Ellam Street and thence north-westerly to and generally north-westerly along that centre line and onwards to the starting point.

Welshpool.—All that portion of land bounded by lines starting at the intersection of the centre line of the Canning River with the prolongation south-westerly of the centre line of Andrews Road and extending north-easterly to and along that centre line and onwards to the centre line of Ellis Street; thence northerly along that centre line and onwards to the centre line of Manning Road; thence westerly along that centre line to the prolongation southerly of the centre line of Dumond Street; thence northerly to and generally northerly and north-westerly along that centre line to the centre line of Walpole Street; thence generally north-easterly along that centre line to the prolongation south-westerly of the centre line of the north-western section of Taree Street; thence north-westerly to and along that centre line and onwards to the centre line of Boundary Road; thence north-easterly along that centre line and onwards to the centre line of Albany Highway; thence generally north-westerly along that centre line to the prolongation westerly of the centre line of Welshpool Road; thence easterly to and along that centre line to the centre line of the Perth-Armadale Railway; thence generally north-westerly along that centre line to the prolongation south-westerly of the centre line of Mercury Street; thence north-easterly to and along that centre line to the centre line of Orrong Road; thence north-westerly along that centre line to the prolongation south-westerly of the centre line of Wright Street; thence north-easterly to and along that centre line and

onwards to the centre line of Hardey Road; thence north-westerly along that centre line to the centre line of Sydenham Street; thence generally north-easterly along that centre line and onwards to the westernmost corner of Swan Location 6246; thence south-easterly along a north-eastern boundary of Location 28 and onwards to the centre line of the northern section of Newburn Road; thence generally southerly along that centre line and onwards to the prolongation north-easterly of the centre line of the southern section of Newburn Road; thence south-westerly to and south-westerly, south-easterly and generally south-westerly along that centre line to the prolongation north-easterly of a north-western boundary of Location 292; thence south-westerly to and south-westerly, north-westerly, again south-westerly and south-easterly along boundaries of that location and onwards to the centre line of Kurnall Road; thence generally south-westerly along that centre line to the prolongation north-easterly of the centre line of the north-eastern section of Wharf Street; thence south-westerly to and along that centre line and onwards to and along the centre line of the south-western section of Wharf Street and onwards to the centre line of the Canning River aforesaid and thence generally westerly downwards along that centre line to the starting point.

Whitford.—All that portion of land bounded by lines starting from a point on the Low Water Mark of the Indian Ocean situate in prolongation westerly of the southern boundary of Lot M1722 of Swan Location 1370 and extending easterly to and along the last mentioned boundary and the southern boundary of Location 3324 and onwards to the centre line of Okely Road; thence southerly and generally south-easterly along that centre line to the centre line of Mullaaloo Drive; thence generally north-easterly and generally south-easterly along that centre line and onwards to the centre line of Wanneroo Road; thence generally south-easterly along that centre line to the prolongation westerly of the centre line of Gngangara Road; thence easterly to and easterly, generally north-easterly, again easterly, again generally north-easterly again easterly, again generally north-easterly and again easterly along that centre line to the prolongation southerly of the eastern boundary of Location 5199; thence southerly along that prolongation to the centre line of a road passing along the southern boundaries of Land Titles Office Lots 102 and 103 of Swan Locations H and 1315 as shown on Land Titles Office Plan 4617 Sheet 3; thence south-westerly and north-westerly along that centre line and onwards to an eastern boundary of Location 8899; thence northerly, south-westerly, north-westerly and westerly along boundaries of that location and onwards to the centre line of Koondoola Avenue; thence generally north-westerly along that centre line to the centre line of the eastern section of Warwick Road; thence generally south-westerly and generally westerly and generally north-westerly along that centre line and onwards to a southern boundary of Location 8899; thence generally westerly and northerly along boundaries of that location to the centre line of the western section of Warwick Road; thence generally westerly along that centre line to the centre line of Wanneroo Road; thence generally southerly along that centre line to the prolongation north-easterly of the centre line of Beach Road as shown on Land Titles Office Plan 10795; thence south-westerly to and generally south-westerly and generally westerly along that centre line and the centre line of Beach Road and onwards to the Low Water Mark of the Indian Ocean and thence generally north-westerly and generally northerly along that mark to the starting point.

AGRICULTURAL, MINING AND PASTORAL AREA.

Albany.—All that portion of land bounded by lines starting at the intersection of the low water mark of Princess Royal Harbour with the prolongation south-easterly of the centre line of a drain reserve passing along the south-western boundaries of Lot 134 of Plantagenet Location 33 as shown on Land Titles Office Plan 3571 and

extending north-westerly to and generally north-westerly along that centre line and onward to the prolongation easterly of the centre line of a drain reserve passing along southern boundaries of Lot 111 and Lot 110; thence westerly to and generally north-westerly along that centre line to a southern side of Robinson Road; thence easterly along that side to the prolongation southerly of the eastern side of Horden Street; thence northerly to and along that side and onward to the centre line of Cuming Road; thence easterly along that centre line to the prolongation southerly of the centre line of Cull Road; thence northerly to and along that centre line and onward to the centre line of the South Coast Highway; thence easterly along that centre line to the prolongation southerly of the centre line of Boundary Street; thence northerly to and along that centre line and the centre line of Le Grand Street and onward to the centre line of Drome Road; thence easterly along that centre line and onward to the centre line of Albany Highway; thence south-easterly along that centre line to the prolongation westerly of the southern boundary of Location 135; thence easterly to and easterly and northerly along boundaries of that location to the centre line of Bronte Street; thence easterly and north-easterly along that centre line to the prolongation north-westerly of the centre line of Richard Street; thence south-easterly to and generally south-easterly along that centre line and onward to the centre line of Chester Pass Road; thence north-easterly along that centre line to the prolongation westerly of the centre line of Hudson Road; thence easterly to and along that centre line and onward to the centre line of Range Road; thence northerly along that centre line to the centre line of Bond Road; thence easterly along that centre line and onward to the western boundary of Location 43; thence southerly along that boundary to the northern side of Ulster Road; thence generally south-easterly along sides of that road to the westernmost corner of Lot 36 as shown on Land Titles Office Plan 3301; thence south-easterly along the westernmost south-western boundary of that lot and onward to the prolongation south-westerly of the easternmost south-eastern boundary of Lot 37; thence southerly to the north-eastern corner of Lot 17; thence south-easterly along the north-eastern boundary of that lot to a north-western side of Collingwood Street; thence north-easterly along sides of that road and onwards to the low water mark of Oyster Harbour; thence north-easterly to the low water mark of the most northerly point of Green Island; thence generally easterly and generally southerly along that mark to the easternmost point of Green Island aforesaid; thence south-easterly to the easternmost north-eastern corner of Reserve 33308; thence south-easterly along the easternmost north-eastern boundary of that reserve and onward to the low water mark of King George Sound; thence generally westerly along that mark and generally north-westerly and northerly along the low water mark of Middleton Bay to a point east of the north-eastern corner of Albany Lot 1009; thence west to the low water mark of Middleton Bay and thence generally south-westerly along that mark and generally westerly along the low water mark of Princess Royal Harbour to the starting point.

Including Breaksea, Michaelmas and Eclipse Islands.

Avon.—All that portion of land bounded by lines starting from the northernmost north-western corner of Avon Location 3995 and extending south-easterly, south-westerly, again south-easterly, again south-westerly, again south-easterly, north-easterly, again south-easterly, again north-easterly, again south-easterly and again north-easterly along boundaries of that location to the prolongation north-westerly of the easternmost north-eastern boundary of the southern severance of Location 4021; thence south-easterly to and south-easterly and south-westerly along boundaries of that severance to the northern corner of Location 2726; thence south-easterly along north-eastern boundaries of that location and Location 2812 to the northernmost corner of Location 2727; thence

south-easterly and south-westerly along boundaries of that location and onwards to the north-eastern boundary of Location 16441; thence south-easterly along that boundary and the north-eastern boundaries of Locations 16507 and 3274, the easternmost north-eastern boundary of Location 16988, the north-eastern boundary of the western severance of Location 10985 and onwards to the north-western boundary of the north-western severance of Location 1481; thence south-westerly and south-easterly along boundaries of that severance and onwards to and along the south-western boundary of the south-eastern severance of that location to the western corner of Meckering Agricultural Area Lot 186; thence south-easterly along the south-western boundaries of that lot, the northern severance of Avon Location 2759 and onwards to the western corner of the southern severance of that location; thence south-easterly along the south-western boundary of that severance to the western corner of the north-western severance of Meckering Agricultural Area Lot 256; thence south-easterly along the south-western boundary of that severance to its southern corner; thence easterly to and along the southern boundary of the south-eastern severance of Lot 256 to its eastern corner; thence south-easterly to and along the south-western boundary of the southern severance of Avon Location 2294 and onwards to the northern boundary of the western severance of Location 3022; thence generally south-westerly and south-easterly along boundaries of that severance to its southern corner; thence south-easterly to and south-easterly along the westernmost south-western boundary of the eastern severance of Location 3022 to the northernmost western corner of Location 3113; thence south-easterly, south-westerly, again south-easterly, north-easterly and again south-easterly along boundaries of that location to the north-western side of Road Number 612; thence south-westerly along that side to the prolongation north-westerly of the westernmost south-western boundary of Location 2291; thence south-easterly to and along that boundary to the north-western boundary of Location 1417; thence north-easterly and south-easterly along boundaries of that location to the northernmost corner of Caljie Agricultural Area Lot 37 (Reserve 2455); thence southerly along the eastern boundary of that lot to a north-eastern corner of Lot 29; thence generally south-easterly along north-eastern boundaries of that lot and onwards to the northern corner of Lot 30; thence south-easterly along the north-eastern boundary of that lot to the north-western boundary of Avon Location 1479; thence north-easterly and south-easterly along boundaries of that location and the north-eastern boundary of Location 2024 and onwards to a south-eastern side of Hardy Road (Road Number 363); thence north-easterly along that side and south-easterly along the south-western side of Road Number 6026 and onwards to the northernmost north-western boundary of Location 27201; thence north-easterly, south-easterly and again north-easterly along boundaries of that location and onwards to the western corner of Location 8823; thence south-easterly along the south-western boundaries of that location and Locations 10194 and 10878 and onwards to a north-western boundary of Location 27200; thence north-easterly, south-easterly, again north-easterly and again south-easterly along boundaries of that location to the prolongation south-westerly of the north-western boundary of Location 7297; thence north-easterly to and along that boundary to the prolongation south-easterly of the south-western boundary of Location 9959; thence north-westerly to and north-easterly along the south-eastern boundary of that location and onwards to the south-western boundary of the southern severance of Location 10254; thence south-easterly and north-easterly along boundaries of that severance and onwards to and along the south-eastern boundary of the northern severance of that location to a south-western side of a road passing along south-western boundaries of Locations 20803 and 20334; thence generally south-easterly along south-western sides of that road to the western corner of Location 12626; thence south-easterly along the south-western boundary of that location and a south-western side of a road passing along

south-western boundaries of Locations 20334 and 20821 and onwards to the north-western boundary of the south-easternmost severance of Location 27202; thence north-easterly and south-easterly along boundaries of that severance to the north-western boundary of Location 4044; thence north-easterly and south-easterly along boundaries of that location to the north-western boundary of Location 3145; thence north-easterly and south-easterly along boundaries of that location to the northernmost north-western corner of Location 6363; thence north-easterly and south-easterly along boundaries of that location and onwards to the north-western boundary of Location 8045; thence north-easterly along that boundary and the north-western boundary of Location 8046 to the western corner of Location 15049; thence north-easterly and south-easterly along boundaries of that location, the easternmost north-eastern boundary of Location 8046 and the north-eastern boundary of Location 8047 and onwards to the easternmost north-eastern boundary of the eastern severance of Location 27233; thence south-easterly along that boundary and the north-eastern boundaries of Locations 27642, 8050 and 8051 to the northern corner of Location 8052; thence south-easterly, south-westerly and generally westerly along boundaries of that location to its south-western corner; thence south-easterly along a prolongation of the south-western boundary of that location to a northern boundary of Location 8054; thence westerly and south-easterly along boundaries of that location to the north-western boundary of Location 9887; thence south-westerly along that boundary and onwards to and along the north-western boundary of Location 15841 to the northernmost corner of Location 20916; thence south-westerly, north-westerly and again south-westerly along boundaries of that location to the northernmost corner of Location 20335; thence south-easterly, north-easterly and again south-easterly along boundaries of that location and onwards to the northernmost north-western boundary of Location 6964; thence north-easterly and south-easterly along boundaries of that location to a northern corner of Location 13921; thence south-easterly, north-easterly, again south-easterly and south-westerly along boundaries of that location to the eastern corner of the eastern severance of Location 8215; thence south-westerly along the south-eastern boundary of that severance and onwards to and along the south-eastern boundary of the western severance of that location to the easternmost corner of Location 2401; thence generally south-westerly along south-eastern boundaries of that location, Location 17497 and Location 3119 and onwards to a north-eastern boundary of the southern severance of Location 10876; thence generally south-easterly along north-eastern boundaries of that location and south-easterly and south-westerly along boundaries of Location 11744 to the north-eastern boundary of Location 10098; thence south-easterly along that boundary to the north-western boundary of Location 10374; thence south-westerly, south-easterly, again south-westerly and again south-easterly along boundaries of that location and onwards to the southern side of Late Road Number 2085 as shown on Lands and Surveys Diagram 11103; thence easterly and south-easterly along the southern and south-western sides of that late road to the western corner of Location 5103; thence south-easterly along the south-western boundary of that Location, the north-eastern boundary of the northern severance of Location 10348 and onwards to and along the north-eastern boundary of the southern severance of that location to the northernmost north-western boundary of Location 6735; thence north-easterly, generally south-easterly and again north-easterly along boundaries of that location and north-easterly and generally south-easterly along boundaries of Location 2533 to the prolongation south-westerly of the north-western boundary of the southern severance of Location 6163; thence north-easterly to and along that boundary and onwards to and along the north-western boundary of the northern severance of that location to the south-western boundary of the northern severance of Location 6171; thence north-westerly north-easterly and south-easterly along boundaries of that severance to the western-

most corner of the northern severance of Location 6170; thence north-easterly and south-easterly along boundaries of that severance to the westernmost corner of the northern severance of Location 6169; thence north-easterly and south-easterly along boundaries of that severance to the westernmost corner of the northern severance of Location 2560; thence north-easterly and south-easterly along boundaries of that severance and onwards to and along a north-eastern boundary of the southern severance of that location to the prolongation south-westerly of the south-eastern boundary of Location 10429; thence north-easterly to and along that boundary and onwards to the southernmost corner of Location 13712; thence north-easterly along the south-eastern boundary of that location to the westernmost corner of Location 27827; thence south-easterly along the south-western boundary of that location and the northernmost south-western boundary of Location 4776 and onwards to the north-western boundary of Mawson Townsite; thence north-easterly and south-easterly along boundaries of that townsite to the western corner of the northern severance of Location 3202; thence north-easterly and south-easterly along boundaries of that severance and onwards to and along the north-eastern boundary of the southern severance of that location and onwards to the southern side of Road Number 375; thence generally easterly along sides of that road to the western corner of Location 7513; thence easterly and south-easterly along boundaries of that location and generally south-easterly along north-eastern boundaries of Location 4760 and onwards to the north-western boundary of the south-western severance of Location 4759; thence north-easterly along that boundary and onwards to the western corner of the north-eastern severance of that location; thence north-easterly and south-easterly along boundaries of that severance and onwards to the north-western boundary of the north-eastern severance of Location 4758; thence north-easterly, south-easterly and south-westerly along boundaries of that location to a north-eastern boundary of the Greenhills-Quairading Railway Reserve; thence generally south-easterly along that side to the prolongation north-westerly of the south-western boundary of the south-western severance of Location 5470; thence south-easterly to and south-easterly and north-easterly along the boundary of that severance and onwards to and along the south-eastern boundary of the north-eastern severance of that location to the northern corner of the north-eastern severance of Location 5474; thence south-easterly along the north-eastern boundary of that severance to the prolongation north-easterly of its westernmost south-eastern boundary; thence south-westerly to the prolongation north-westerly of the north-eastern boundary of the northern severance of Location 6407; thence south-easterly to and along that boundary and onwards to and along a north-eastern boundary of the southern severance of that location to the western corner of the southern severance of Location 6449; thence south-easterly along the south-western boundary of that severance and the south-western boundary of Location 10651 to the westernmost northern corner of Location 12520; thence south-westerly and south-easterly along boundaries of that location to the north-western side of Road Number 5844; thence south-westerly and southerly along north-western and western sides of that road and onwards to the northern boundary of Location 15003; thence easterly, southerly and generally westerly along boundaries of that location to its south-western corner; thence southerly to and southerly and westerly along eastern and southern boundaries of Location 10786 to the easternmost north-eastern corner of Location 8790; thence southerly along the eastern boundaries of that location and Location 23541 to the north-eastern corner of Location 8065; thence southerly and westerly along boundaries of that location to the prolongation north-westerly of the south-western boundary of Location 10134; thence south-easterly to and south-easterly and easterly along boundaries of that location to the north-western corner of Location 16840; thence easterly and southerly along boundaries of that location to its south-eastern corner; thence southerly to the

easternmost northern corner of Location 11773; thence south-easterly and south-westerly along boundaries of that location to the northern corner of Location 7346; thence south-easterly and south-westerly along boundaries of that location to the north-eastern boundary of Location 6543; thence south-easterly and south-westerly along boundaries of that location to the prolongation north-westerly of the north-eastern boundary of Location 26541; thence south-easterly to and along the north-eastern boundary of that location and south-easterly and south-westerly along boundaries of Location 7641 to the northernmost corner of Location 8479; thence southerly along the eastern boundary of that location and southerly and westerly along boundaries of Location 8947 to its southernmost south-western corner; thence southerly along the prolongation southerly of the southernmost western boundary of that location to a northern boundary of Location 8916; thence generally north-westerly, northerly and westerly along boundaries of that location and generally westerly along northern boundaries of Location 9741 and onwards to the eastern boundary of Location 6600; thence generally north-westerly and generally westerly along boundaries of that location and generally westerly along northern boundaries of Location 4977 to the westernmost north-western corner of that Location; thence westerly to the easternmost north-eastern corner of Location 4978; thence generally north-westerly, generally south-westerly and southerly along boundaries of that location to the northern boundary of Location 5906; thence westerly and southerly along boundaries of that location to the northern boundary of Location 7104; thence westerly and southerly along boundaries of that location and onwards to the prolongation easterly of the northern boundary of the northernmost severance of Location 4830; thence westerly to and along that boundary to the northernmost south-eastern corner of the southern severance of Location 5664; thence westerly, southerly, again westerly, north-westerly and south-westerly along boundaries of that severance and onwards to the southern boundary of Location 5663; thence westerly along that boundary and onwards to the eastern boundary of Location 6738; thence southerly and westerly along boundaries of that location and onwards to the eastern boundary of Location 18532; thence southerly, south-westerly and north-westerly along boundaries of that location to the south-eastern boundary of Location 6910; thence south-westerly and north-westerly along boundaries of that location to the northern corner of Location 18845; thence south-westerly and south-easterly along boundaries of that location and onwards to the north-western boundary of Location 5756; thence south-westerly along that boundary to the eastern corner of Location 5024; thence south-westerly and north-westerly along boundaries of that location to the prolongation north-easterly of the south-eastern boundary of the northern severance of Location 4794; thence south-westerly to and along that boundary and onwards to the eastern corner of the southern severance of that location; thence south-westerly and north-westerly along boundaries of that severance to the easternmost corner of the southern severance of Location 4849; thence south-westerly and north-westerly along boundaries of that severance to the southernmost eastern corner of Location 4418; thence north-westerly, north-easterly, generally northerly and south-westerly along boundaries of that location to the prolongation south-easterly of the south-western boundary of Location 7102; thence north-westerly to and along that boundary to the southernmost south-eastern boundary of Location 4937; thence south-westerly and north-westerly along boundaries of that location to the prolongation easterly of the southern boundary of Location 13313; thence westerly to and along that boundary to its south-western corner; thence north-westerly to the south-eastern corner of the eastern severance of Beverley Agricultural Area Lot 66; thence westerly along the northern side of a road passing along the southern boundaries of that Lot and Lots 48, 123, 44, 43, 40, 39, 137, 35, 29 to 25 inclusive, 21, 67, 15, 14 and 9 to the prolongation northerly of the western boundary of Avon Location 23672;

thence southerly to and along that boundary and the western boundary of Location 5052 to the prolongation north-easterly of the north-western boundary of Location 4582; thence south-westerly to and south-westerly and south-easterly along boundaries of that location to the north-western boundary of Location 3549; thence south-westerly and south-easterly along boundaries of that location to the northern corner of Location 8010; thence south-westerly and south-easterly along boundaries of that location to the north-western boundary of Location 4702; thence south-westerly and south-easterly along boundaries of that location to the southernmost south-eastern corner of Location 12688; thence south-westerly along the southernmost south-eastern boundary of that location to the eastern corner of Location 1470; thence north-westerly, south-westerly, and generally southerly along boundaries of that location to the northernmost north-western corner of Location 5243; thence generally southerly, south-westerly and southerly along boundaries of that location to the prolongation north-easterly of the northernmost north-western boundary of Location 6021; thence south-westerly to and south-westerly, north-westerly, again south-westerly and south-easterly along boundaries of that location to its southern corner; thence south-easterly, southerly and westerly along boundaries of Location 5691 to an eastern boundary of Location 12143; thence southerly, westerly, northerly and again westerly along boundaries of that location to the eastern boundary of Location 3577; thence southerly and south-westerly along boundaries of that location and south-westerly along south-eastern boundaries of Locations 299 and 420 and onwards to the eastern corner of the eastern severance of Location 3556; thence south-westerly along south-eastern boundaries of that severance and Location 21217 to an eastern corner of the western severance of Location 3556; thence generally south-westerly and northerly along boundaries of that severance to the southernmost south-eastern corner of Location 2834; thence westerly along the southern boundary of that location to the eastern boundary of Location 3496; thence southerly and westerly along boundaries of that location and westerly along the southern boundary of the eastern severance of Location 7184 and onwards to and along the southern boundary of the western severance of that location to the easternmost north-eastern corner of Location 18592; thence westerly, northerly, again westerly, southerly and again westerly along boundaries of that location to the north-eastern corner of the eastern severance of Location 4495; thence westerly along the northern boundary of that severance and onwards to the south-eastern corner of the eastern severance of Location 5681; thence westerly along the southern boundary of that severance and onwards to the north-eastern corner of the western severance of Location 4495; thence westerly and southerly along boundaries of that severance to the prolongation easterly of the northernmost northern boundary of the northern severance of Location 10304 thence westerly to and along that boundary and north-westerly and westerly along boundaries of the northern severance of Location 10981 to the north-western corner of the last mentioned severance; thence northerly to and along the western boundary of Location 10980 to a south-eastern corner of Location 11552; thence westerly, southerly and generally north-westerly along boundaries of that location to its westernmost south-western corner as shown on Lands and Surveys Diagram 31411; thence west to the eastern boundary of Location 7478; thence southerly, westerly, north-westerly, and again westerly along boundaries of that location to the south-eastern corner of Location 7315; thence westerly and northerly along boundaries of that location to the south-eastern corner of Location 7145; thence westerly along the southern boundary of that location and onwards to the eastern boundary of the eastern severance of Location 6446; thence southerly and westerly along boundaries of that severance and onwards to and along the southern boundary of Location 6447 to the south-eastern corner of Location 6448; thence westerly along the southern boundary of that location and onwards to the prolongation southerly of the western boundary of Late Pre-emptive Poison

Right 8/252; thence northerly to and along that boundary and the western boundary of Late Pre-emptive Poison Right 8/251 to a point situate east of the 105 Mile Post on the Canning Reservoir Watershed boundary; thence west to that post and onwards about 482.8 metres to a surveyed boundary of the Canning Reservoir Watershed aforesaid; thence generally north-westerly, generally south-westerly, again generally north-westerly and generally north-easterly along surveyed boundaries of that watershed to the western boundary of Late Pre-emptive Poison Right 8/227; thence northerly along that boundary and northerly and easterly along boundaries of Late Pre-emptive Poison Right 8/228 to the western boundary of Late Pre-emptive Poison Right 8/212; thence northerly along that boundary to the southern boundary of Late Pre-emptive Poison Right 8/197; thence westerly and northerly along boundaries of that right to the south-western corner of Location 10382; thence easterly, southerly, again easterly and northerly along boundaries of that location to the southernmost south-eastern corner of Location 6040; thence northerly, easterly and again northerly along boundaries of that location and northerly along the easternmost boundary of Location 4564 to the southern boundary of Reserve 6203; thence westerly along that boundary to the eastern boundary of Helena Location 22; thence northerly along that boundary and onwards to the southern boundary of Avon Location 9249; thence easterly and north-easterly along boundaries of that location to the south-eastern corner of Location 25454; thence north-easterly along the south-eastern boundary of that location to the south-western corner of Location 27655; thence north-easterly, northerly and easterly along boundaries of that location to the westernmost corner of Inkpen Estate Lot 34; thence north-easterly along the north-western boundary of that lot and onwards to and along the north-western boundary of Lot 1 to the southernmost south-eastern corner of Avon Location 8985; thence westerly along the southern boundary of that location to the eastern boundary of the eastern severance of Location 6684; thence southerly and westerly along boundaries of that severance and onwards to the southernmost south-eastern corner of the western severance of that location; thence westerly and northerly along boundaries of that severance and onwards to the centre line of Road No. 1071 (Great Eastern Highway), thence generally south-westerly along that centre line to the prolongation north-easterly of the south-eastern side of Linley Valley Road; thence south-westerly to and south-westerly and generally north-westerly along southern sides of that road to a south-eastern boundary of Reserve 7889; thence generally north-easterly along south-eastern boundaries of that reserve and Location 27411 to the prolongation easterly of the southern boundary of Location 5127; thence westerly to and westerly and northerly along boundaries of that location and onwards to the southern side of the Late Eastern Railway Reserve; thence generally easterly and generally north-easterly along southern sides of that Late railway reserve to the prolongation easterly of the easternmost northern boundary of Location 17810; thence westerly to and westerly, northerly and again westerly along boundaries of that location to the south-western corner of Location 24005; thence northerly and easterly along boundaries of that location to the south-eastern corner of Location 13774; thence northerly and westerly along boundaries of that location to the prolongation southerly of the eastern boundary of Location 8204; thence northerly to and northerly and westerly along boundaries of that location to the south-western corner of Reserve 14275; thence northerly and north-easterly along boundaries of that reserve to the 1 Mile Post of the north-western boundary of that reserve; thence north to the prolongation westerly of the northern boundary of Lot 1 of Location 1953 as shown on Land Titles Office Diagram 20572; thence easterly to and along that boundary and onwards to and along the northern boundary of Lot M2036 to the south-western corner of the western severance of Lot M2045; thence northerly and easterly along boundaries of that severance and onwards to and along the northern boundary of the eastern severance of

that lot to the western boundary of Lot M2058; thence northerly along that boundary to the south-western boundary of the south-western severance of Lot M2039; thence north-westerly, north-easterly, south-easterly and again north-easterly along boundaries of that severance to the south-western side of Road Number 4731; thence generally south-easterly along south-western sides of that road to the northernmost corner of Location 15417; thence north-easterly to and north-easterly and easterly along southern boundaries of the eastern severance of Lot M2039 to the south-western corner of the western severance of Lot M1365; thence easterly along the southern boundary of that severance and onwards to and along the southern boundary of the eastern severance of that lot to the south-western boundary of the south-western severance of Location 715; thence north-westerly and north-easterly along boundaries of that severance and onwards to and along the north-western boundary of the north-eastern severance of that location to the prolongation south-easterly of the northernmost south-western boundary of Lot M1375; thence north-westerly to and along that boundary to the south-eastern boundary of the north-eastern severance of Lot 1 of Location Z as shown on Land Titles Office Diagram 6636; thence south-westerly along that boundary and onwards to the prolongation south-easterly of the northernmost south-western boundary of that severance; thence north-westerly to and along that boundary to the south-eastern boundary of Lot 3 of Location X as shown on Land Titles Office Plan 4669; thence north-easterly and north-westerly along boundaries of that lot and generally north-westerly along north-eastern boundaries of Lot 4 to the southern corner of the south-western severance of Lot 5 as shown on Land Titles Office Diagram 12763; thence north-westerly and north-easterly along boundaries of that severance and onwards to and along the north-western boundary of the north-eastern severance of that lot to the left bank of the Avon River; thence generally north-westerly downwards along that bank to the prolongation south-westerly of the north-western boundary of Lot 8 of Location U as shown on Land Titles Office Diagram 5700; thence north-easterly to and north-easterly along that boundary and the south-eastern boundaries of Lots 1 and 2 as shown on Land Titles Office Plan 4557 and onwards to the southernmost corner of Lot 3; thence north-easterly and north-westerly along boundaries of that lot to a south-eastern side of road Number 2816; thence north-easterly, south-easterly and generally north-easterly along sides of that road to the southernmost corner of the south-eastern severance of Location 3329; thence north-easterly and north-westerly along boundaries of that severance to the westernmost south-eastern boundary of the south-eastern severance of Location 1646; thence north-easterly along that boundary and onwards to the south-western boundary of Location 895; thence north-westerly along that boundary and the south-western boundary of the southern severance of Lot M3 of Location 1954 and onwards to the southernmost corner of the northern severance of that lot; thence north-westerly and north-easterly along boundaries of that severance and north-easterly along the north-western boundary of Location 1387 to the southernmost corner of Location 4172; thence north-westerly along the south-western boundaries of that location and Location 20570 to a south-eastern side of a road passing along the north-western boundaries of Location 20570 aforesaid, Reserve 1165 and the western severance of Location 1779; thence north-easterly along south-eastern sides of that road to the northernmost corner of the last mentioned severance; thence southerly along an eastern boundary of that severance to the prolongation south-westerly of the south-eastern boundary of Location 1484; thence north-easterly to and north-easterly along that boundary, the south-eastern boundary of Location 782 and the southernmost south-eastern boundary of Location 1679 and onwards to the westernmost corner of Location 21554; thence north-easterly along the north-western boundaries of that location, Location 1563 and the western severance of Location 1875 to the south-western side of Road Number 1231; thence south-easterly along that side to the

prolongation south-westerly of the north-western boundary of the eastern severance of Location 1875; thence north-easterly to and north-easterly and south-easterly along boundaries of that severance and onwards to the north-western boundary of Location 1566; thence north-easterly along that boundary and the north-western boundary of Location 2073 to the westernmost corner of Location 13775; thence generally north-easterly along boundaries of that location to the western corner of Location 13776; thence north-easterly and south-easterly along boundaries of that location to the north-western boundary of Location 12860; thence north-easterly along that boundary and onwards to the south-western boundary of Location 1129; thence south-easterly and north-easterly along boundaries of that location and north-easterly along the south-eastern boundary of Location 1282 to the northern corner of Location 2094; thence south-easterly along the north-eastern boundary of that location to the western corner of the north-western severance of Location 10579; thence north-easterly along the north-western boundary of that severance and onwards to the southernmost south-western boundary of the northern severance of Location 16501; thence south-easterly along that boundary and onwards to the prolongation south-westerly of the north-western boundary of the north-western severance of Location 7090; thence north-easterly to and north-easterly along that boundary and the north-western boundary of the north-western severance of Location 7088 and onwards to the southernmost corner of the south-western severance of Location 14608; thence north-easterly along the south-eastern boundary of that severance and onwards to the southernmost corner of the northern severance of that location; thence north-easterly along the southernmost south-eastern boundary of that severance and onwards to the southernmost corner of the south-eastern severance of Location 14608; thence north-easterly along the south-eastern boundary of that severance to the westernmost south-western corner of the southernmost severance of Location 17882; thence north-easterly, south-easterly, again north-easterly, north-westerly and again north-easterly along boundaries of that severance to the northernmost corner of Location 21154; thence south-easterly and north-easterly along boundaries of that location and onwards to the western corner of the south-western severance of Location 18131; thence south-easterly along the south-western boundary of that severance and onwards to the south-western boundary of Location 18112 (Reserve 13755); thence south-easterly along that boundary and the southernmost south-western boundary of the southern severance of Location 18132 and onwards to the easternmost north-western boundary of the south-western severance of Location 17485; thence north-easterly along that boundary and onwards to and along the north-western boundary of the north-eastern severance of that location to the westernmost corner of Location 3198; thence south-easterly and north-easterly along boundaries of that location to the south-western boundary of Location 19056; thence south-easterly, north-easterly, north-westerly and again north-easterly along boundaries of that location to the southernmost corner of Location 3875; thence north-easterly, south-easterly and again north-easterly along boundaries of that location and north-easterly along the south-eastern boundary of Location 5942 to the prolongation north-westerly of the northernmost south-western boundary of Location 2934; thence south-easterly to and along that boundary and the south-western boundary of Location 2268 to the westernmost corner of Location 5410 and thence north-easterly, north-westerly, again north-easterly, again north-westerly and again north-easterly along boundaries of that location to the starting point.

Bunbury.—All that portion of land bounded by lines starting from a point on the Low Water Mark of Leschenault Inlet situate in prolongation south-easterly of the south-western boundary of Wellington Location P405 and extending generally south-easterly along that low water mark to the centre line of the proposed Preston River Diversion;

thence generally southerly along that centre line to the centre line of Road Number 9243; thence north-westerly and westerly along that centre line and onwards to the centre line of Preston Street; thence north-westerly along that centre line to the prolongation easterly of the centre line of Strickland Street; thence westerly to and along that centre line to the centre line of King Street; thence generally southerly along that centre line and the centre line of Hawkins Street and onwards to the centre line of Forrest Avenue; thence generally north-westerly along that centre line to the prolongation north-easterly of the centre line of Ecclestone Street; thence south-westerly to and south-westerly and southerly along that centre line to the prolongation north-easterly of the centre line of Frankel Street; thence south-westerly to and generally south-westerly along that centre line and the centre line of Mitchell Crescent and onwards to the centre line of Bussell Highway; thence generally southerly along that centre line to the prolongation easterly of the northern boundary of Location 2420; thence westerly to and along that boundary and onwards to the south-eastern boundary of location 497; thence north-easterly and north-westerly along boundaries of that location and onwards to the Low Water Mark of the Indian Ocean and thence generally north-easterly along that low water mark, generally south-westerly, generally south-easterly and generally north-easterly along the Low Water Mark of Koombana Bay and generally south-easterly and generally south-westerly along the Low Water Mark of Leschenault Inlet to the starting Point.

Collie.—All that portion of land bounded by lines starting from the north-eastern corner of Boyanup Agricultural Area Lot 205 and extending northerly to and along the eastern boundaries of Lots 204, 333, 202 and onwards to the south-eastern corner of lot 196; thence northerly along the eastern boundaries of Lots 196 and 303 to the easternmost north-eastern corner of the last mentioned lot; thence north-easterly to and north-easterly and north-westerly along boundaries of Wellington Location 4506 to the southernmost corner of Boyanup Agricultural Area Lot 193; thence northerly along the eastern boundary of that lot and onwards to and along the eastern boundaries of Lots 191, 190 and 189 to the north-eastern corner of the last mentioned lot thence northerly to and along the eastern boundary of Lot 25 to the south-eastern corner of Lot 21; thence westerly along the southern boundary of that lot and onwards to and along the southern boundary of Lot 22 to the eastern boundary of Lot 23; thence northerly and westerly along boundaries of that lot to its north-western corner; thence westerly to the easternmost corner of lot 282; thence westerly, northerly and again westerly along boundaries of that lot and onwards to the right bank of the Preston River; thence generally north-westerly downwards along that bank to the easternmost boundary of Leschenault Location 12; thence northerly and westerly along boundaries of that location and onwards to the left bank of the Preston River; thence generally northerly downwards along that bank to the prolongation westerly of the northern boundary of Leschenault location 10; thence easterly to and along that boundary to the prolongation southerly of the eastern boundary of Wellington location 4208; thence northerly to and along that boundary and onwards to and along the eastern boundary of location 4172 and again onwards to a south-eastern boundary of Collie Agricultural Area lot 49; thence south-westerly, northerly, again south-westerly and again northerly along boundaries of that lot and onwards to the southern boundary of lot 43; thence westerly and northerly along boundaries of that lot to the north-eastern corner of lot 44; thence westerly along the northern boundary of that lot and lot 45 to the eastern boundary of Leschenault Location 26; thence northerly along that boundary to the left bank of the Collie River; thence generally easterly upwards along that bank to the prolongation southerly of the eastern boundary of Wellington Location 5 thence northerly to and along that boundary to the south-western corner

of Location 734; thence easterly along the southernmost southern boundary of that location to the south-western corner of Location 686; thence easterly, northerly and westerly along boundaries of that location to the easternmost south-eastern corner of Location 734 thence northerly and westerly along boundaries of that location to the eastern boundary of Location 5 aforesaid; thence northerly along that boundary to the southern boundary of Location 1; thence easterly and northerly along boundaries of that location to the left bank of the Brunswick River; thence generally north-easterly upwards along that bank to the left bank of the Ernest River; thence generally easterly upwards along that bank to the easternmost eastern boundary of Location 51; thence southerly and south-westerly along boundaries of that location to the south-western corner of late Timber License 96/32, as shown on Lands and Surveys Original Plan Wellington 141; thence easterly along the southern boundary of that Late Timber License and onwards to the left bank of the Harris River; thence generally northerly upwards along that bank to the prolongation westerly of the northern boundary of Location 1759; thence easterly to and along that boundary to the prolongation southerly of the westernmost western boundary of Late Sawmilling Permit 60/11 as shown on Lands and Surveys Original Plan Perth 1972; thence northerly to and northerly, easterly and again northerly along boundaries of that late permit to the prolongation westerly of the southern boundary of Location 4622 thence easterly to and along that boundary and onwards to a western boundary of Location 1250; thence northerly, easterly, again northerly, again easterly and southerly along boundaries of that location and onwards to the prolongation westerly of the westernmost northern boundary of Location 1398; thence easterly to the westernmost north-western corner of that location; thence southerly along the westernmost western boundary of the last mentioned location and onward to the northern boundary of Wellington Location 2699; thence westerly and southerly along boundaries of that location and onwards to the northern boundary of Class A Reserve 7675; thence westerly and southerly along boundaries of that reserve to the south-eastern corner of Location 1224; thence westerly along the southern boundary of that location to the eastern boundary of late Pastoral Lease 153/93; thence south along that boundary to its south-eastern corner; thence south-south-westerly to the north-western corner of Location 2090; thence southerly along the western boundary of that location and onward to the northern boundary of Late Reserve 11599; thence westerly and southerly along boundaries of that reserve and onwards to the north-eastern side of Coalfields Road; thence north-westerly along that side to the prolongation northerly of the eastern boundary of Location 1648; thence southerly to and along that boundary and the eastern boundary of Location 1650 and onwards to the north-western boundary of Location 4205; thence south-westerly along that boundary and the north-western boundary of Location 4170 to the north-eastern corner of Location 4169; thence south-westerly and southerly along boundaries of that location to the northernmost north-western corner of Location 4133; thence southerly, westerly again southerly and again westerly along boundaries of that location and onwards to an eastern boundary of Location 4165; thence generally northerly and westerly along boundaries of that location to the eastern boundary of Location 1785; thence northerly and westerly along boundaries of that location and onwards to the right bank of the Collie River; thence generally south-easterly upwards along that bank to the prolongation easterly of the northern boundary of Late Pastoral Lease 2065/93; thence westerly to and along that boundary to the north-eastern corner of Late Pastoral Lease 2577/93; thence north-westerly to the intersection of the southernmost boundary of the Collie River Mineral Field with the prolongation northerly of the eastern boundary of Late Pastoral Lease 1273/93; thence southerly to and along that boundary and onwards to the northern side of Donnybrook-Boyup Brook Road; thence generally south-easterly along sides of that

road and the northern side of McAlinden Road to the prolongation northerly of the eastern boundary of Location 4958; thence southerly to and along that boundary to its south-eastern corner; thence southerly to the intersection of a line joining the south-eastern corner of Location 4958 and the north-western corner of Late Reserve 10676 with the northern boundary of Location 3789; thence westerly and southerly along boundaries of that location to its south-western corner; thence south-west to the north-eastern side of the Donnybrook-Katanning Railway Reserve; thence south-easterly along that side to the northern boundary of Location 1101; thence easterly and southerly along boundaries of that location to the north-eastern side of the Railway Reserve aforesaid; thence generally south-easterly along that side to the northern boundary of location 1140; thence easterly along that boundary to the north-western corner of Reserve 10421; thence easterly and southerly along boundaries of that reserve to its south-eastern corner; thence south-westerly to the easternmost north-eastern corner of Location 2023; thence southerly and westerly along boundaries of that location to its south-western corner; thence southerly along the western boundaries of Locations 3718 and 2306 to the south-western corner of the last mentioned location; thence easterly along the southern boundary of that location to the prolongation northerly of the eastern boundary of Nelson Location 12276; thence southerly to and along that boundary to the prolongation westerly of the northernmost northern boundary of Location 9434; thence easterly to the north-western corner of that location; thence easterly, southerly, again easterly, generally south-easterly, again southerly, westerly, again southerly and again westerly along boundaries of that location to the north-eastern corner of Location 11815; thence southerly, westerly and again southerly along boundaries of that location to the northern boundary of Location 1435; thence westerly and southerly along boundaries of that location to its south-western corner; thence southerly and westerly along boundaries of Late Pastoral Lease 2271/93 to the easternmost north-eastern corner of Late Pastoral Lease 3505/93; thence south and west along boundaries of that lease to the prolongation northerly of the eastern boundary of Late Reserve 681; thence southerly to the north-eastern corner of that late reserve; thence westerly along the northern boundary of Late Reserve 681 aforesaid and onwards to a point on a surveyed North-South line, as shown on Lands and Surveys Diagram 105/48; thence southerly along that line to the northern boundary of Location 7815; thence westerly and generally southerly along boundaries of that location to its south-western corner; thence south-westerly to the north-western corner of Location 11340; thence south-easterly and southerly along boundaries of that location to the northern boundary of the Greenbushes Mineral Field; thence westerly along that boundary to the eastern boundary of Location 6445; thence southerly and westerly along boundaries of that location to its south-western corner; thence westerly to the south-eastern corner of Location 4442; thence westerly and northerly along boundaries of that location to the south-eastern corner of the southern severance of Location 8482; thence westerly and northerly along boundaries of that severance to the south-eastern corner of the eastern severance of Location 6365; thence westerly along the southern boundary of that severance and onwards to and along the northern boundary of Location 6850 to the north-eastern corner of Location 178; thence southerly and westerly along boundaries of that location to the north-eastern side of Road Number 51; thence generally south-easterly along sides of that road to the prolongation northerly of the eastern boundary of Location 164; thence southerly to and along that boundary and onwards to the northern boundary of Location 991; thence easterly, southerly and westerly along boundaries of that location to the north-eastern corner of Location 817; thence southerly along the eastern boundary of that location and the eastern boundaries of Locations 12601, 7397, and onwards to and along the eastern boundaries

of Locations 2035 and 1464 to the northern boundary of Location 1131; thence easterly, southerly and westerly along boundaries of that location to the easternmost north-eastern corner of Location 8262; thence generally southerly along eastern boundaries of that location to the north-eastern corner of Location 8263; thence southerly and westerly along boundaries of that location to the north-eastern corner of Location 43; thence southerly along the eastern boundary of that location and onwards to the easternmost north-eastern corner of Location 1688; thence southerly and westerly along boundaries of that location to the eastern boundary of Location 986; thence southerly and westerly along boundaries of that location to the prolongation northerly of the northernmost western boundary of the southern severance of Location 11984; thence southerly to and southerly and generally south-easterly along boundaries of that severance to the northern boundary of Location 1641; thence westerly along that boundary and onwards to the left bank of the Blackwood River; thence generally south-easterly upwards along that bank to the prolongation northerly of the northernmost western boundary of location 1299; thence southerly to and southerly and westerly along boundaries of that location to the north-eastern corner of the south-eastern severance of Location 1977; thence southerly and westerly along boundaries of that severance to the eastern boundary of the eastern severance of Location 3795; thence southerly and westerly along boundaries of that severance and onwards to and along the southern boundary of the eastern severance of that location to the south-eastern corner of Location 2667; thence westerly and northerly along boundaries of that location to the northernmost north-eastern corner of Late Lease 639/41A; thence westerly along the northernmost northern boundary of that Lease to the western boundary of Late Lease 681/41A; thence northerly along that boundary to the southern boundary of portion of Location 1372 thence westerly and northerly along boundaries of that location to the south-western corner of Location 1371; thence northerly and easterly along boundaries of that location to the south-western corner of Location 1083; thence northerly along the western boundary of that location to the south-eastern corner of Location 1070; thence westerly and northerly along boundaries of that location to the south-eastern corner of late Pastoral Lease 1434/93; thence west and north along boundaries of that lease to the south-western corner of Location 2731; thence northerly along the western boundary of that location to the southern boundary of Location 902; thence westerly and northerly along boundaries of that location to the southern boundary of the southern severance of Location 943; thence westerly and northerly along boundaries of that severance and onwards to and along the western boundary of the northern severance of that location to the southern boundary of the southern severance of Location 942; thence westerly and northerly along boundaries of that location to a south-western side of Nannup-Balingup Road; thence generally north-westerly and generally south-westerly along sides of that road to the prolongation easterly of the northern boundary of Location 539; thence westerly to and along that boundary to the eastern boundary of the eastern severance of Location 12014; thence northerly, westerly, again northerly and again westerly along boundaries of that severance to the prolongation southerly of the western boundary of the northern severance of Location 3940; thence northerly to and northerly and westerly along boundaries of that severance to the south-eastern corner of the southern severance of Location 7334; thence northerly along the eastern boundary of that severance and onwards to and along the eastern boundary of the northern severance of that location to its north-eastern corner; thence northerly to the south-eastern corner of Location 7258; thence northerly along the eastern boundary of that location and onwards to the prolongation easterly of the southern boundary of Location 3859; thence westerly to and westerly and northerly along boundaries of that location to the northernmost north-eastern corner of the northern severance of Loca-

tion 3934; thence westerly and southerly along boundaries of that severance to the south-eastern corner of Location 1231; thence westerly along the southern boundary of that location to the south-eastern corner of Location 5259; thence westerly and northerly along boundaries of that location to the southern boundary of Late Pastoral Lease 1760/93; thence west, north and east along boundaries of that lease to the south-western corner of late Pastoral Lease 1523/93; thence north along the western boundary of that lease to the south-western corner of late Reserve 8727; thence northerly along the western boundary of that late reserve to the southern boundary of late Pastoral Lease 774/102; thence west and north along boundaries of that lease to the prolongation east of the southern boundary of late Pastoral Lease 1444/93 thence west to the eastern boundary of that Late Lease; thence northerly along that boundary to the south-western corner of Wellington Location 5037; thence northerly along the western boundary of that location to the southern side of Capel-Donnybrook Road; thence generally south-westerly and generally north-westerly along sides of that road to the prolongation westerly of the southern boundary of Location 829; thence easterly to and easterly and northerly along boundaries of that location to the southern boundary of Location 171; thence easterly and northerly along boundaries of that location and onwards to a southern boundary of Location 724; thence generally westerly along southern boundaries of that location to the south-eastern corner of Location 723; thence generally north-westerly, westerly, northerly, easterly and southerly along boundaries of that location to the north-western corner of Location 724; thence easterly along the northern boundary of that location to the western boundary of Location 725; thence northerly and easterly along boundaries of that location to its north-eastern corner; thence northerly along the prolongation northerly of the eastern boundary of Location 725 to the southern boundary of Boyanup Agricultural Area Lot 215; thence easterly and northerly along boundaries of that lot to the south-eastern corner of Lot 214; thence northerly along the eastern boundary of that lot and onwards to the south-eastern corner of Lot 105; thence easterly to and along southern boundaries of Lots 107, 209 and 362 and onwards to a south-western boundary of Lot 297; thence generally north-westerly and easterly along boundaries of that lot and onwards to the right bank of the Preston River; thence generally northerly downwards along that bank to the prolongation easterly of the northern boundary of the Western severance of Location 2627; thence easterly to and along that boundary and onwards to and along the northern boundary of the eastern severance of that location and easterly along the northern boundary of Boyanup Agricultural Area Lot 205 to the starting point.

Dale.—All that portion of land bounded by lines starting at the intersection of the centre line of the Perth-Armadale Railway Reserve with the prolongation westerly of the centre line of Foster Road and extending easterly to and along that centre line and onward to the centre line of Albany Highway; thence southerly along that centre line to the prolongation north-westerly of the centre line of Brookton Highway; thence south-easterly to, and generally south-easterly, generally north-easterly and again generally south-easterly along that centre line to the Canning Reservoir Watershed Boundary; thence generally south-easterly along that boundary to a point west of the 105 mile post on the Canning Reservoir Watershed Boundary; thence west to a line joining the cairn at Mount Dale with the 33 mile post on Albany Highway; thence south-westerly to the 33 mile post; thence west to a south-western side of Albany Highway; thence generally south-easterly along sides of that highway to the prolongation northerly of the western boundary of late Reserve 12981; thence southerly to the prolongation easterly of the northern boundary of Murray Location 496; thence westerly to the eastern boundary of the north-eastern severance

Pastoral Lease 3114/675; thence east, south, again east, again south, again east, north, again east, and northerly along boundaries of that lease to the north-western corner of Pastoral Lease 3114/424; thence east, generally northerly, easterly, southerly, again easterly and south along boundaries of that lease to a northern boundary of Pastoral Lease 3114/886; thence east along that boundary to the western boundary of Reserve 16273; thence north, east and south along boundaries of that reserve to the northern boundary of Reserve 15549; thence east, south and west along boundaries of that reserve to an eastern boundary of Reserve 16273 aforesaid; thence south to the south-eastern corner of that reserve; thence west 1924.37 metres along a southern boundary of the last mentioned reserve to an eastern boundary of Late Pastoral Lease 1843/96; thence south along that boundary to the northernmost northern boundary of Pastoral Lease 3114/961; thence east, south, west and again south along boundaries of that lease to the southern boundary of Late Pastoral Lease 306/97; thence westerly along that boundary to the prolongation north of a western boundary of Pastoral Lease 3114/529; thence south to and along that boundary to a south-western corner of that lease; thence east to an eastern boundary of Late Pastoral Lease 3905/93; thence southerly 18 608.04 metres and westerly 6 532.53 metres along boundaries of that late lease to an eastern boundary of Pastoral Lease 3114/961 aforesaid; thence south, west, northerly and westerly along boundaries of that lease to the northernmost north-western corner of the western severance of Ninghan Location 419; thence generally southerly along western boundaries of that severance and the western severance of Location 418 to the south-western corner of the last mentioned location; thence westerly along the prolongation westerly to the southern boundary of that location to the eastern shore of Mongers Lake; thence generally south-easterly along that shore to the prolongation southerly of the western boundary of the north-western severance of Location 415; thence northerly to the westernmost south-western corner of that severance; thence generally south-easterly along boundaries of that severance and onwards to the southernmost north-western boundary of the eastern severance of the last mentioned location; thence south-westerly along that boundary to the prolongation north-easterly of the northernmost north-western boundary of the south-western severance of Location 415; thence south-westerly to and generally south-westerly along boundaries of that severance and onwards to the northernmost north-western corner of the western severance of Location 416; thence generally south-westerly and generally south-easterly along boundaries of that severance to the southernmost south-western corner of the last mentioned severance; thence westerly to the eastern corner of Victoria Location 4446; thence north-westerly, south-westerly and south-easterly along boundaries of that location to the prolongation north-easterly of the north-western boundary of Location 4442; thence south-westerly and south-easterly along boundaries of that location to the western corner of Location 7978; thence westerly to and generally westerly along the southern sides of a road passing along the northern boundaries of Locations 7650, 5546, 5550, 5552, 7658, 8456, 7586 and 5566 to the easternmost north-eastern corner of the north-eastern severance of Location 6453; thence westerly, northerly and again westerly along boundaries of that severance and onwards to the northernmost north-eastern corner of the north-western severance of the last mentioned location; thence westerly along the northern boundary of that severance and onwards to the north-eastern boundary of the southern severance of Location 6878; thence south-easterly and westerly along boundaries of that severance to the easternmost north-eastern corner of the southern severance of Location 7710; thence southerly and westerly along boundaries of that location to the south-eastern corner of Location 7711; thence westerly along the southern boundary of that location and Locations 7796, 7798 and 7795 to the north-western corner of the northern severance of Location 6380; thence southerly along the western boundary of that severance to the

prolongation easterly of the southern boundary of Location 6387; thence westerly to and westerly and northerly along boundaries of that location to the prolongation easterly of the southern boundary of Location 7831; thence westerly to and along that boundary and onwards to the south-eastern corner of Location 5613; thence westerly and northerly along boundaries of that location to the south-eastern corner of Location 5769; thence westerly along the southern boundary of that location to its south-western corner; thence westerly to the north-eastern corner of Location 2375; thence southerly, westerly and northerly along boundaries of that location to the southern boundary of Location 3476; thence westerly along that boundary and the southern boundary of Location 3477 to the eastern boundary of the middle severance of Location 8187; thence southerly along that boundary and onwards to and along the eastern boundary of the southern severance of the last mentioned location to the prolongation westerly of the northernmost northern boundary of Location 8620; thence easterly to and easterly and southerly along boundaries of that location and onwards to the northernmost north-eastern corner of Location 8917; thence southerly, south-westerly and again southerly along boundaries of that location to the northernmost north-eastern corner of Location 8448; thence southerly, easterly, again southerly and westerly along boundaries of that location to the north-eastern corner of the northern severance of Location 8653; thence southerly along the eastern boundary of that severance and onwards to and along the easternmost eastern boundary of the southern severance of the last mentioned location to the prolongation westerly of the westernmost southern boundary of Location 8467; thence easterly to and easterly, southerly and south-easterly along boundaries of that location to the prolongation northerly of the western boundary of Location 8504; thence southerly to and along that boundary to the prolongation easterly of the northern boundary of Location 3794; thence westerly along that prolongation to a western boundary of Location 8887; thence southerly, westerly and again southerly along boundaries of that location to the prolongation easterly of the southern boundary of Location 10036; thence westerly to and westerly and northerly along boundaries of that location to the southern boundary of Location 8786; thence westerly along that boundary and onwards to the eastern boundary of Location 8724; thence southerly and westerly along boundaries of that location and onwards to and along the southern boundary of Location 10637 to the easternmost eastern boundary of the southern severance of Location 8739; thence southerly, westerly, again southerly, generally north-westerly, westerly and northerly along boundaries of that severance to the prolongation easterly of the northern boundary of the north-eastern severance of Location 9279; thence westerly to and along that boundary and onwards to the easternmost eastern boundary of Location 3794; thence northerly and westerly along boundaries of that location and onward to the northernmost north-eastern corner of Location 8633; thence westerly along the northern boundary of that location and onwards to the northernmost north-eastern corner of the northern severance of Location 7568; thence westerly along the northern boundary of that severance and onwards to the north-eastern corner of Location 10072 (Reserve 23602); thence westerly and southerly along boundaries of that location to the prolongation easterly of the northern boundary of Location 5865; thence westerly to and westerly and southerly along boundaries of that location to the prolongation easterly of the easternmost southern boundary of Location 8799; thence westerly to and westerly, southerly and again westerly along boundaries of that location and onwards to the north-eastern corner of Location 4026; thence westerly along the northern boundary of that location to the eastern boundary of the north-eastern severance of Location 8100; thence northerly and westerly along boundaries of that severance and onwards to and along the northern boundaries of the north-western severance of the last mentioned location and Location 8745 and onwards to the western boundary of Melbourne Location 2001;

thence southerly along that boundary to the prolongation easterly of the northernmost northern boundary of Victoria Location 9812; thence westerly to and along that boundary to the north-western corner of that location; thence south-westerly to the north-eastern corner of Location 10330; thence northerly to and along the eastern boundaries of Locations 10329 and 10328 and onwards to a southern boundary of Location 10089; thence generally south-westerly along northern sides of a road passing along the northern boundaries of Locations 10328 aforesaid, 10323, 10319, 10464, 10319 aforesaid, 10335, the eastern severance of Location 9999, the western severance of the last mentioned location, Location 10172 and Location 10171 to the westernmost south-western corner of Location 10368; thence northerly along the western boundary of that location to a point east of the north-eastern corner of Location 10351; thence west to that corner, thence westerly along the northern boundary of that location to the eastern boundary of Late Pastoral Lease 1940/93; thence north and west along boundaries of that late lease to its northernmost north-western corner; thence north to the easternmost south-eastern corner of Late Lease 667/41A; thence northerly and westerly along boundaries of that late lease to the easternmost eastern boundary of Reserve 15018; thence northerly and westerly along boundaries of that reserve to the north-eastern corner of Reserve 968; thence westerly along the northern boundary of that reserve to an eastern boundary of Late Lease 667/41A aforesaid; thence northerly, westerly and southerly along boundaries of that late lease to the north-western corner of Reserve 1223; thence southerly and easterly along boundaries of that reserve to a north-western corner of Late Lease 667/41A aforesaid; thence southerly along a western boundary of that late lease to a southern boundary of Reserve 15018 aforesaid; thence westerly along that boundary and onwards to the Low Water Mark of the Indian Ocean; thence generally northerly along that mark to the prolongation westerly of the southern boundary of Location 1298; thence easterly to and along that boundary to a south-western side of Geraldton Highway; thence north-westerly along that side to the prolongation westerly of a southern boundary of Location 664; thence easterly to and easterly and northerly along boundaries of that location and onwards to the southern boundary of Location 4940; thence easterly along that boundary to the prolongation southerly of the centre line of a right of way as shown on Certificate of Title Volume 1202 Folio 473; thence northerly to and along that centre line and onwards to the prolongation southerly of the centre line of Rifle Range Road; thence northerly to and generally northerly along that centre line and onwards to the centre line of Eastward Road; thence easterly along that centre line and onwards to and along the centre line of Geraldton-Mount Magnet Road to the prolongation southerly of the eastern boundary of Location 8987 (Reserve 29292); thence northerly to and along that boundary and the eastern boundary of Location 10459 (Reserve 24569) and onwards to the easternmost south-eastern corner of Location 1956; thence northerly and westerly along boundaries of that location to the prolongation southerly of the western boundary of Location 2048; thence northerly to and along that boundary and onwards to the southern side of Koojarra Street; thence easterly along that side to the eastern side of a road passing along the eastern boundaries of Location 2476 (Reserve 29292) and Location 2351 (Reserve 28262); thence northerly along that side, the eastern boundary of Location 1202 (Reserve 21614) and onwards to the southernmost southern corner of Location 1194 (Reserve 1858); thence northerly along the eastern boundary of that location and the western boundary of Location 2276 to the northernmost north-eastern corner of Geraldton Townsite; thence westerly along the northernmost northern boundary of that townsite to the prolongation northerly of the easternmost eastern boundary of Geraldton Lot 1120; thence northerly along that prolongation to the prolongation south-easterly of the north-eastern boundary of Victoria Location 2114; thence north-

westerly to and north-westerly and westerly along boundaries of that location and onwards to the Low Water Mark of the Indian Ocean aforesaid and thence generally north-westerly along that mark to the starting point.

Including all adjacent islands with the exception of Houtman Abrolhos.

Kalamunda.—All that portion of land bounded by lines starting from the intersection of the prolongation southerly of a western boundary of Swan Location 1310 with a northern boundary of the northern severance of Location 3264 (Class "A" Reserve 7537) and extending westerly along the last-mentioned boundary to the north-eastern corner of the northern severance of Location 1114; thence westerly, southerly and again westerly along boundaries of that severance and onwards to the north-eastern corner of the western severance of that location; thence westerly and southerly along boundaries of that severance to the prolongation easterly of the southernmost boundary of Location 3341; thence westerly to and along that boundary and onwards to the western side of Talbot Road; thence southerly along that side to the prolongation westerly of the centre line of Tunnel Road; thence easterly to and along that centre line to the centre line of Viveash Road; thence southerly along that centre line and onwards to the centre line of Morrison Road; thence westerly along that centre line to the prolongation northerly of the centre line of Stirling Road; thence southerly to and along that centre line to the westernmost northern boundary of Class "A" Reserve 25313 (Greenmount National Park); thence westerly and southerly along boundaries of that reserve to the prolongation easterly of the northern side of Frederic Street; thence westerly to the centre line of Scott Street; thence generally southerly along that centre line to the centre line of Clayton Road; thence generally south-easterly along that centre line to the prolongation northerly of the centre line of Ridge Hill Road; thence southerly to and generally southerly and generally south-westerly along that centre line to the prolongation northerly of the centre line of Watsonia Road; thence southerly to and southerly and generally south-easterly along that centre line and onwards to the centre line of Mead Road; thence generally south-westerly along that centre line and onwards to the centre line of Kalamunda Road; thence north-westerly along that centre line to the prolongation northerly of the centre line of Albina Road; thence southerly to and along that centre line to the prolongation easterly of the centre line of Norwood Road; thence westerly to and along that centre line to the prolongation northerly of the centre line of Holmes Road; thence southerly to and generally southerly along that centre line and onwards to the northern boundary of Swan Location 1148; thence easterly along that boundary and onwards to its intersection with the centre line of Panoramic Terrace; thence south-westerly along that centre line to its intersection with the centre line of Lewis Road; thence generally southerly, north-westerly and generally south-westerly along that centre line to the prolongation north-westerly of the south-western boundary of the south-western severance of Canning Location 1177 (Class "A" Reserve 22515); thence south-easterly to and along that boundary and onwards to the centre line of a road passing along south-eastern boundaries of that reserve; thence generally north-easterly along that centre line and the centre line of Falls Road and onwards to the centre line of Lesmurdie Road; thence generally north-easterly along that centre line and onward to the prolongation westerly of the centre line of Jackson Road; thence easterly to and easterly and generally north-easterly along that centre line and onwards to the centre line of Stanhope Road; thence generally north-westerly and westerly along that centre line to the prolongation southerly of the centre line of Hinkler Road; thence northerly to and along that centre line and onwards to the centre line of Mundaring Weir Road; thence generally easterly, generally south-easterly, generally northerly, again generally easterly, generally north-easterly and generally north-westerly along that centre line to the left bank of the Helena River; thence generally north-westerly,

generally northerly, again generally north-westerly and generally westerly downwards along that bank to the prolongation south-easterly of the centre line of the southern section of Hardey Road (Road Number 1365); thence north-westerly to and generally north-westerly and northerly along that centre line to a south-eastern boundary of Location 8684 (Reserve 31196); thence northerly to the intersection of a north-western boundary of that location with the centre line of the northern section of Hardey Road; thence northerly along that centre line and onwards to the centre line of the Great Eastern Highway; thence generally easterly along that centre line to the prolongation southerly of the centre line of Park Road; thence northerly to and generally northerly along that centre line to the prolongation southerly of the western boundary of Location 1671; thence northerly to and along that boundary and the western boundary of Location 2050 and onwards to a north-western side of Victoria Road; thence generally north-easterly along sides of that road to the westernmost south-western corner of Parkerville Townsite; thence north-easterly along the westernmost north-western boundary of that townsite to the northernmost corner of Parkerville Lot 84; and thence northerly and westerly along boundaries of the northern severance of Swan Location 3264 (Class "A" Reserve 7537) to the starting point.

Kalgoorlie.—All that portion of land bounded by lines starting from survey mark NB1 and extending easterly to survey mark R3; thence easterly along a line between that survey mark and survey mark L5 to the western boundary of Hampton Location 25 (Reserve 17454); thence southerly along that boundary and onwards to the south-eastern side of Road Number 3345; thence generally south-westerly along that side to the eastern boundary of Reserve 12224; thence southerly and westerly along boundaries of that reserve to the eastern boundary of Reserve 11611; thence southerly and westerly along boundaries of that reserve to the south-eastern side of Road Number 1263; thence generally south-westerly along that side to an eastern boundary of Kanowna Townsite; thence southerly and westerly along boundaries of that townsite to the south-eastern side of Road Number 2745; thence generally south-westerly along that side and the south-eastern sides of Road Numbers 644 and 1703 to the centre line of Road Number 10440; thence generally southerly along that centre line and onwards to the centre line of Austral Street; thence generally south-westerly along that centre line and onwards to and generally south-westerly along the centre lines of Bulong Road and the closed portion of Road Number 1681 and onwards to the centre line of the discontinued Kalgoorlie-Boulder Railway Reserve; thence generally south-easterly along that centre line to the prolongation easterly of the centre line of Johnston Street; thence westerly to and along that centre line and onwards to and south-westerly along the centre line of Auburn Street and onwards to the eastern boundary of Hampton Location 59; thence northerly and north-westerly along boundaries of that location to the north-eastern boundary of Location 40; thence generally north-westerly along that boundary and the north-eastern boundary of Location 58 to the centre line of Dixon Street; thence north-easterly along that centre line to the prolongation south-westerly of the south-eastern boundary of Kalgoorlie Lot 2793; thence north-easterly to and along that boundary and onward to the centre line of a surveyed road passing along the south-western boundary of Hampton Location 2; thence north-westerly along that centre line to the centre line of Meldrum Avenue; thence north-easterly along that centre line to the prolongation south-easterly of the south-western side of Throssell Street (Road Number 725; thence north-westerly to and along that side and onwards to the centre line of the Eastern Railway Reserve; thence generally south-westerly along that centre line and the centre line of the discontinued portion of that Railway Reserve to a north-eastern boundary of the Coolgardie Goldfield; and thence north-westerly, westerly and northerly along boundaries of that goldfield to the starting point.

Katanning.—All that portion of land bounded by lines starting from the intersection of the right bank of the Collie River with the prolongation westerly of the northern boundary of the western severance of Wellington Location 1785 and extending easterly to and along that boundary and onwards to the north-western corner of the eastern severance of that location; thence easterly and southerly along boundaries of that severance to the westernmost north-western corner of the north-western severance of Location 4165; thence easterly and generally southerly along boundaries of that severance to the prolongation westerly of the westernmost northern boundary of the south-western severance of Location 4133; thence easterly to and easterly, northerly, again easterly and again northerly along boundaries of that severance and northerly along the western boundary of the south-western severance of Location 4169 and onwards to the southernmost corner of the north-western severance of that location; thence northerly and north-easterly along boundaries of that severance and onwards to and along the northernmost north-western boundary of the eastern severance of the last mentioned location to its north-eastern corner; thence north-easterly along the north-western boundaries of Location 4170 and the western severance of Location 4205 and onwards to the prolongation southerly of the eastern boundary of Location 1650; thence northerly to and along that boundary and the eastern boundary of Location 1648 and onwards to the north-eastern side of Coalfields Road; thence south-easterly along that side to the prolongation southerly of the eastern boundary of Location 4233; thence northerly along that prolongation to its southern corner; thence easterly along the easternmost southern boundary of Late Saw Milling Permit 44/11 to its easternmost south-eastern corner; thence northerly about 402.34 metres along the easternmost eastern boundary of that late sawmilling permit; thence north-easterly to the south-western corner of Location 2120; thence northerly along the western boundary of that location, northerly, and easterly along boundaries of Location 2119 and easterly and southerly along boundaries of Location 2118 to its south-eastern corner; thence easterly to and along the northern boundaries of Location 2117, the north-western severance of Location 2529 and onwards to and along the northern boundary of the north-eastern severance of that location to its north-eastern corner; thence north-easterly to the south-western corner of Location 3132; thence easterly along the southern boundary of that location and Location 3464 to the western side of Gibbs Road North; thence generally northerly along sides of that road to the northern side of a Road passing along the southern boundaries of Locations 1543 and 1807, the western and southern boundaries of Location 2211 and the southern boundaries of Locations 1539 and 1540; thence easterly, southerly and generally easterly along sides of that road and onwards to the prolongation southerly of the western boundary of Location 2597; thence northerly, south-easterly and generally south-westerly along boundaries of that location to the prolongation westerly of the northern boundary of Location 2596; thence easterly to and along that boundary and onwards to the western boundary of Location 2585; thence northerly, easterly, southerly and again easterly along boundaries of that location to the south-eastern corner of Location 1513; thence northerly along the eastern boundary of that location to the southern corner of Location 2586; thence north-easterly along the southernmost south-eastern boundary of that location to the prolongation northerly of the western boundary of Williams Location 9972; thence southerly to and southerly and easterly along boundaries of that location and easterly along the southern boundary of Location 9973 and onwards to the south-western corner of Location 9978; thence generally northerly, easterly and northerly along boundaries of that location and onwards to the southernmost south-western corner of Location 9980; thence northerly, generally north-easterly and southerly along boundaries of that location to the prolongation westerly of the westernmost northern boundary of Location 13079; thence easterly to and easterly, southerly, again

easterly, northerly and again easterly along boundaries of that location to the south-western corner of Location 13501; thence northerly and easterly along boundaries of that location and easterly, northerly and again easterly along boundaries of Location 7055 and onwards to and along the northern boundary of Location 10393 to the western boundary of Location 4718; thence northerly, easterly and southerly along boundaries of that location to the prolongation westerly of the southern boundary of Location 4720; thence easterly to and easterly and northerly along boundaries of that location to the north-western corner of Location 4719; thence easterly along the northern boundary of that location and the northern boundary of Location 4721 and onwards to and along the northern boundary of Location 3835 to the western boundary of Location 3836; thence northerly and easterly along boundaries of that location to the south-western corner of the southern severance of Location 4998; thence easterly, northerly, again easterly and again northerly along boundaries of that severance and onwards to the northern side of Piesseville Tarwonga Road; thence generally north-easterly along sides of that road to the prolongation northerly of the eastern boundary of Location 3489; thence southerly to and along that boundary to the prolongation westerly of the northern boundary of Location 2313; thence easterly to and along that boundary and the northern boundary of Location 2315 and onwards to and along the northern boundary of Location 3284 to the prolongation southerly of the western boundary of Location 3766; thence northerly to and along that boundary and onwards to the northern side of Piesseville Tarwonga Road aforesaid; thence generally easterly along sides of that road to the south-eastern corner of Late Location 6576; thence northerly along the eastern boundary of that late location to the prolongation westerly of the southern boundary of Location 7275; thence easterly to and along that boundary and the southern boundary of Location 7276 and onwards to the easternmost eastern boundary of the western severance of Location 14928; thence northerly along that boundary and onwards to the prolongation westerly of the northern boundary of Location 4495; thence easterly to and easterly and southerly along boundaries of that location to the southernmost south-western corner of Late Location 5862; thence easterly and northerly along boundaries of that late location to the prolongation westerly of the southern boundary of Late Location 11220; thence easterly to and along that boundary and onwards to the western boundary of Location 5822; thence northerly and easterly along boundaries of that location to the westernmost south-western corner of Location 5236; thence northerly and easterly along boundaries of that location and onwards to a south-western boundary of Location 3990; thence south-easterly, easterly and northerly along boundaries of that location to the southern boundary of Location 3684; thence easterly along that boundary to the south-western corner of the western severance of Location 9092; thence northerly and easterly along boundaries of that severance and onwards to the north-western corner of the eastern severance of that last-mentioned location; thence easterly, northerly, again easterly, southerly and again easterly along boundaries of that severance and onwards to the north-western corner of Location 10858; thence southerly, south-easterly and easterly along boundaries of that location to the south-western corner of Location 5033; thence northerly and easterly along boundaries of that location to the south-western corner of Location 13337; thence northerly, easterly, again northerly and again easterly along boundaries of that location and onwards to the northernmost north-western corner of Location 10476; thence easterly along the northernmost northern boundary of that location and onwards to the western boundary of Location 9547; thence southerly and easterly along boundaries of that location to the western boundary of Location 3479; thence southerly, easterly and northerly along boundaries of that location to the north-western corner of Location 6946; thence easterly along the northern boundary of that location and onwards to the western boundary of Location 5791; thence northerly and generally easterly along boundaries of that location and on-

wards to a south-western boundary of the western severance of Location 958; thence north-westerly, north-easterly, northerly and easterly along boundaries of that severance and onwards to the north-western corner of the eastern severance of the last mentioned location; thence easterly along the northern boundary of that severance and onwards to the eastern side of the Great Southern Railway Reserve; thence generally northerly along that side to the prolongation north-westerly of a north-eastern boundary of the western severance of Location 5487; thence south-easterly to and south-easterly, generally north-easterly, easterly, southerly and again easterly along boundaries of that severance to the south-eastern corner of Location 3641; thence northerly along the easternmost eastern boundary of that location and the eastern boundary of Location 1636 to the southern boundary of Location 3976; thence easterly and northerly along boundaries of that location and onwards to the southern boundary of Location 1456; thence easterly along the southern boundary of that location and onwards to and along the southern boundaries of Locations 3972, 3973, 12744 and 6239 to the westernmost north-western corner of Location 6436; thence southerly and easterly along boundaries of that location and onwards to the northernmost western boundary of Location 9424; thence northerly and easterly along boundaries of that location to its north-eastern corner; thence easterly to the south-western corner of Location 9480; thence easterly and northerly along boundaries of that location to the south-western corner of Location 11746; thence easterly and northerly along boundaries of that location to the south-western corner of Location 10274; thence easterly and northerly along boundaries of that location and onwards to the south-western corner of the northern severance of Location 3942; thence northerly, easterly and southerly along boundaries of that severance to the north-western corner of Location 10275; thence easterly along the northern boundary of that location and onwards to and along the northernmost boundary of Location 11580 to the westernmost western boundary of the southern severance of Location 14826; thence southerly, easterly, again southerly, again easterly and northerly along boundaries of that severance to the north-western corner of Location 8876; thence easterly and southerly along boundaries of that location and southerly along the eastern boundary of Location 2769 to the prolongation westerly of the southern boundary of Location 12055; thence easterly to and easterly, northerly, westerly and again northerly along boundaries of that location to the southern boundary of Location 12116; thence easterly along that boundary and onwards to the western boundary of Location 3626; thence northerly along that boundary and northerly and easterly along boundaries of Location 5119 and onwards to the north-western corner of Location 10027; thence southerly, easterly and northerly along boundaries of that location to the north-western corner of Location 12011; thence easterly along northern boundaries of that location and Location 10801 and onwards to the prolongation northerly of the western boundary of Location 4227; thence southerly along that prolongation to the north-western corner of the last mentioned location; thence easterly along the northern boundary of that location to the south-western corner of Location 4361; thence northerly, easterly and southerly along boundaries of that location to the prolongation westerly of the westernmost northern boundary of Location 12226; thence easterly to and easterly, northerly, again easterly and again northerly along boundaries of that location and northerly along the eastern boundaries of Locations 5082 and 5081 to the north-eastern corner of the last mentioned location; thence westerly along the northern boundary of that location to the prolongation southerly of the western boundary of the northern severance of Location 8167; thence northerly to and northerly and easterly along boundaries of that severance to the western boundary of Location 8166; thence northerly and easterly along boundaries of that location to its north-eastern corner; thence easterly to the south-western corner of Location 8148; thence northerly along western boundaries of that location and Location 9389 to the southern boundary of Location 8145;

thence westerly and northerly along boundaries of that location to a southern side of Dwelyerdine Road; thence generally easterly along sides of that road to the northernmost corner of Location 9756; thence easterly to the north-western corner of Location 11776; thence easterly along the northern boundary of that location and onwards to the north-western corner of Location 5221; thence easterly along the northern boundary of that location and onwards to the western boundary of Location 10837; thence southerly and easterly along boundaries of that location and onwards to the western boundary of the southern severance of Location 11198; thence southerly and easterly along boundaries of that severance and easterly, northerly and again easterly along boundaries of Location 11161 to its south-eastern corner; thence south-easterly to the north-western corner of Location 7998; thence easterly and southerly along boundaries of that location to the north-western corner of Location 12236; thence easterly along northern boundaries of that location and Location 15365 and onwards to the western boundary of Location 8140; thence southerly along that boundary and the western boundary of Location 8658 and onwards to the prolongation easterly of the northern boundary of Location 10234; thence westerly along that prolongation to the north-eastern corner of the last mentioned location; thence southerly along the eastern boundary of that location to its south-eastern corner; thence southerly to the north-western corner of Location 8663; thence southerly and easterly along boundaries of that location to the western boundary of Location 11128; thence southerly and easterly along boundaries of that location and onwards to the western boundary of Location 12171; thence southerly along that boundary to a line parallel to and 20.12 metres northerly of the southern boundary of Location 12171; thence easterly along that line to the northernmost western boundary of Location 13093; thence northerly and easterly along boundaries of that location to the southernmost north-western corner of Location 13844; thence easterly, northerly and again easterly along boundaries of that location to the westernmost north-western corner of Location 14430; thence easterly and northerly along boundaries of that location to the southernmost boundary of Location 11215; thence easterly and northerly along boundaries of that location to the prolongation westerly of the westernmost southern boundary of Location 11326; thence easterly to and easterly, southerly and again easterly along boundaries of that location and onwards to the surveyed line of the Late Number Two Rabbit Proof Fence Reserve; thence generally northerly along that surveyed line to the prolongation westerly of the northern boundary of Location 8458; thence easterly to and along that boundary to its north-eastern corner; thence northerly to the south-western corner of the northern severance of Location 8459; thence northerly, easterly and southerly along boundaries of that severance and onwards to the southern side of Boundary Road; thence generally easterly and north-easterly along sides of that road and onwards to the south-western corner of Location 9091; thence northerly along the western boundary of that location to the southernmost south-western corner of Location 10260; thence north-westerly, northerly and easterly along boundaries of that location and onwards to an eastern side of Boundary Road; thence northerly, easterly, again northerly and again easterly along sides of that road to the prolongation southerly of the western boundary of Location 10247; thence northerly to and northerly, easterly and southerly along boundaries of that location to the prolongation westerly of the southern boundary of Location 8523; thence easterly to and along that boundary and south-easterly along the south-western boundary of Location 9963 to the south-western corner of Location 9962; thence easterly along the southern boundary of that location to the western side of Tarin Rock Road North; thence northerly along that side to the prolongation westerly of the southern side of Kuender Road West; thence easterly to and easterly, south-easterly and generally easterly along sides of that road to the western side of Rhodes Road; thence southerly along that side to the south-eastern corner of Location 11681; thence southerly to the north-western corner of Location

13234; thence southerly and easterly along boundaries of that location to the prolongation northerly of the western boundary of Location 13139; thence southerly to and along that boundary and south-easterly and southerly along boundaries of Location 14368 to the prolongation south-easterly of the north-eastern boundary of Location 10814; thence north-westerly and south-westerly along boundaries of that location and south-westerly along the north-western boundary of Location 11985 to the northernmost corner of Location 10702; thence south-westerly and south-easterly along boundaries of that location to the prolongation northerly of the northernmost western boundary of the northern severance of Location 13400; thence southerly to and southerly, westerly and again southerly along boundaries of that severance and onwards to and along the western boundary of the southern severance of that location to the northernmost north-western corner of Location 10688; thence easterly and southerly along boundaries of that location and the eastern boundary of Location 12762 to the northern boundary of Location 14804; thence easterly and southerly along boundaries of that location and onwards to the prolongation easterly of the southernmost southern boundary of the last mentioned location; thence westerly to and along that boundary to the prolongation northerly of the eastern boundary of Location 13263; thence southerly to and southerly and westerly along boundaries of that location to the prolongation northerly of the western boundary of Location 9737; thence southerly to and southerly and easterly along boundaries of that location to the prolongation northerly of the northernmost western boundary of Location 10780; thence southerly to and generally southerly along boundaries of that location and onwards to the northern boundary of Location 12319; thence westerly, southerly, easterly and northerly along boundaries of that location to the prolongation westerly of the southern boundary of Location 10779; thence easterly to and along that boundary to the northernmost north-western corner of Location 11056; thence southerly along the northernmost western boundary of that location, the western boundary of Location 14774 and the southernmost western boundary of Location 11056 and onwards to the northern boundary of Location 12380; thence westerly and southerly along boundaries of that location and southerly and easterly along boundaries of Location 12379 to the south-western corner of Location 9447; thence easterly and northerly along boundaries of that location to the prolongation easterly of the northernmost boundary of Location 10773; thence easterly to and along that boundary and southerly and easterly along boundaries of Location 10774 to the north-eastern corner of Location 11931; thence southerly along the eastern boundary of that location and the easternmost boundary of Location 10770 and onwards to the prolongation westerly of the northern boundary of Location 10775; thence easterly to and along that boundary to the western side of Big Lake Road; thence southerly, easterly, again southerly and westerly along sides of that road and onwards to the eastern boundary of Location 11305; thence southerly and westerly along boundaries of that location and westerly, southerly and again westerly along boundaries of Location 14253 and onwards to the eastern boundary of Location 9108; thence southerly and westerly along boundaries of that location to the prolongation northerly of the eastern boundary of Location 13098; thence southerly to and along that boundary and the eastern boundary of Location 8774 to the northernmost north-eastern corner of Location 11775; thence southerly and south-easterly along boundaries of that location to the prolongation westerly of the northernmost boundary of Location 11297; thence easterly along that prolongation to its north-western corner; thence southerly along the westernmost boundary of that location to the prolongation easterly of the southern boundary of Location 11775; thence westerly to and along that boundary and the southern boundary of Location 11751 and onwards to a north-eastern boundary of Location 11508; thence generally north-westerly and westerly along boundaries of that location and westerly along northern boundaries of Locations 11507 and 11506 and onwards to the eastern boundary of Location

11502; thence southerly and westerly along boundaries of that location and westerly along the northern boundary of Location 11501 and onwards to an eastern boundary of the western severance of Location 13976; thence southerly, south-easterly, again southerly and westerly along boundaries of that location and westerly and northerly along boundaries of Location 12879 to the prolongation easterly of the southern boundary of Location 9721; thence westerly to and westerly and northerly along boundaries of that location to the prolongation easterly of the southern boundary of Location 6992; thence westerly to and along that boundary and onwards to the eastern boundary of Location 8222; thence southerly along that boundary and onwards to the north-eastern corner of Location 9293; thence westerly and southerly along boundaries of that location to the north-eastern corner of Location 13181; thence westerly along the northernmost boundary of that location and the northern boundary of Location 8186 to the north-eastern side of Fence Road; thence south-easterly along that side to the south-western corner of Location 11993; thence south-westerly to the north-eastern corner of Location 9992; thence westerly and southerly along boundaries of that location to the prolongation easterly of the northernmost northern boundary of Location 10180; thence westerly to and westerly, southerly, easterly and again southerly along boundaries of that location to the south-eastern corner of Location 10422; thence easterly along the southern boundaries of that location and Location 8121 and onwards to the south-eastern corner of Location 11594; thence westerly and northerly along boundaries of that location to the south-western corner of Location 11621; thence westerly along the southern boundary of that location to the prolongation northerly of the northernmost eastern boundary of Location 15240; thence southerly to and southerly, easterly and again southerly along boundaries of that location and southerly and south-easterly along boundaries of Location 10523 to the prolongation northerly of the easternmost boundary of Location 10526; thence southerly to and along that boundary to the northern boundary of Location 8534; thence easterly, southerly and westerly along boundaries of that location to the easternmost north-eastern corner of Location 9179; thence southerly and north-westerly along boundaries of that location to the prolongation north-easterly of the northernmost north-western boundary of Location 12411; thence south-westerly to and south-westerly and generally southerly along boundaries of that location and onwards to the north-western corner of Location 9011; thence easterly and south-easterly along boundaries of that location and onwards to and south-easterly and southerly along boundaries of Location 9009 to the north-eastern corner of Location 6131; thence southerly along the eastern boundaries of that location and Location 3945 and southerly and westerly along boundaries of Kojonup Location 2092 to the prolongation northerly of the eastern boundary of Location 7394; thence southerly to and along that boundary and onwards to and along the eastern boundary of Location 1294 to the north-eastern corner of Location 4926; thence southerly and north-westerly along boundaries of that location to the prolongation northerly of the northernmost western boundary of Location 6973; thence southerly to and southerly, westerly and again southerly along boundaries of that location and onwards to the north-western boundary of Location 8534; thence north-easterly, easterly and generally southerly along boundaries of that location to the northern boundary of Location 5016; thence easterly and southerly along boundaries of that location and onwards to a north-western side of Katanning-Nyabing Road; thence north-easterly along that side to the prolongation northerly of the eastern side of Wagel Road; thence southerly to and along that side to the south-western corner of Location 6121; thence west to the western side of Wagel Road; thence southerly along that side and onwards to the northern boundary of Location 5333; thence westerly and southerly along boundaries of that location and onwards to the northernmost northern boundary of Location 6366; thence easterly, southerly, again easterly, and south-westerly along boundaries of

that location to the north-eastern corner of Location 6367; thence generally southerly along eastern boundaries of that location, Locations 8956, 3880 and 9132 and onwards to the easternmost north-eastern corner of Location 6353; thence north-westerly and westerly along boundaries of that location and westerly along the northern boundary of Location 6352 to its north-western corner; thence southerly along the western boundaries of that location and Location 6267 to the north-western corner of the eastern severance of Location 6266; thence westerly to and westerly, southerly and easterly along boundaries of the western severance of that location and onwards to the western boundary of the eastern severance of that location; thence southerly along that boundary and the western boundary of the northern severance of Location 5363 and onwards to the north-eastern corner of Location 6275; thence southerly and westerly along boundaries of that location to a north-eastern side of Road Number 7339; thence generally south-easterly along sides of that road to the prolongation easterly of the northern boundary of the western severance of Location 5543; thence westerly to and westerly and southerly along boundaries of that severance and southerly along the eastern boundary of Location 6210 to the northern boundary of Location 5588; thence easterly and southerly along boundaries of that location and southerly along the eastern boundaries of Locations 5587, 1988 and 260 and onwards to the southern side of Broomehill-Gnowangerup Road; thence westerly and south-westerly along sides of that road to the north-eastern corner of Location 7745; thence southerly and westerly along boundaries of that location to the eastern side of Martinup Road; thence generally southerly, south-easterly, easterly and southerly along sides of that road to the westernmost south-western corner of Location 7360; thence easterly, southerly and again easterly along boundaries of that location and onwards to the western boundary of Location 276; thence southerly along that boundary and generally south-easterly along western boundaries of Locations 438, 1534 and 1535 to the prolongation north-easterly of the northernmost north-western boundary of the northern severance of Location 1516; thence south-westerly to and south-westerly, north-westerly and southerly along boundaries of that severance and onwards to a south-western side of Pallinup Road; thence north-westerly along that side to the north-eastern corner of Location 4510; thence southerly and westerly along boundaries of that location and westerly along the southern boundary of the eastern severance of Location 7218 and onwards to the south-eastern corner of the western severance of that location; thence westerly, northerly and again westerly along boundaries of that severance and westerly along the southern boundary of Location 5747 to the eastern boundary of Location 5224; thence southerly, westerly and northerly along boundaries of that location to the prolongation easterly of the northern boundary of the south-western severance of Plantagenet Location 983; thence westerly to and along that boundary to the north-western corner of that severance; thence northerly to the south-eastern corner of Kojonup Location 1785; thence westerly along the southern boundary of that location and onwards to and along the southern boundary of the eastern severance of Location 595 to its south-western corner; thence south-westerly to the eastern corner of the western severance of that location; thence south-westerly, westerly and northerly along boundaries of that severance to the south-eastern corner of Location 3704; thence westerly and northerly along boundaries of that location to the southern boundary of Location 1597; thence westerly along that boundary and onwards to the easternmost north-eastern corner of the western severance of Location 7272; thence westerly, southerly, again westerly, northerly and again westerly along boundaries of that severance to the easternmost north-eastern corner of Plantagenet Location 5012; thence westerly, northerly, again westerly, southerly, and again westerly along boundaries of that location to the eastern boundary of Kojonup Location 3204; thence southerly and westerly along boundaries of that location and westerly along the southern boundaries of Location 2524 and Plantagenet Location 1031 to the south-

eastern corner of Kojonup Location 2662; thence westerly, and northerly along boundaries of that location to the prolongation easterly of the easternmost northern boundary of Plantagenet Location 1203; thence westerly to and westerly and northerly along boundaries of that location and onwards to the southern boundary of Kojonup Location 8419; thence westerly along that boundary to the eastern boundary of Location 5046; thence southerly and westerly along boundaries of that location and onwards to and westerly and northerly along boundaries of Location 2063 to the south-eastern corner of Location 2203; thence westerly along the southern boundary of that location and onwards to a north-western side of the Great Southern Railway Reserve; thence north-easterly along that side to the prolongation easterly of the southern boundary of the southern severance of Reserve 6762; thence westerly to and westerly and northerly along boundaries of that severance and onwards to the northern side of a road passing along the southern boundaries of Locations 2720, 3862 and 1906; thence westerly along that side to the southernmost south-western corner of the last mentioned location, thence generally north-easterly along boundaries of that location to the prolongation easterly of the northern side of Road Number 4227; thence westerly to and along that side to the prolongation northerly of the eastern boundary of the southern severance of Location 3426; thence southerly to and southerly, westerly and northerly along boundaries of that severance to the southern side of Road Number 4227; thence westerly along that side and onwards to and along the southern boundary of Location 3745 to the eastern boundary of Location 3156; thence northerly along that boundary and onwards to and northerly and westerly along boundaries of Location 2877 to the north-eastern corner of Location 3558; thence westerly, southerly and again westerly along boundaries of that location and westerly along the northern boundary of Location 2846 and onwards to the north-eastern corner of Location 1923; thence westerly and southerly along boundaries of that location and onwards to the right bank of the Wadjekanup River; thence generally south-westerly and generally north-westerly upward along that bank to the prolongation easterly of the southern boundary of the eastern severance of Location 2325; thence westerly to and along that boundary and onwards to and along the southern boundary of the western severance of that location to the prolongation northerly of the western boundary of Location 2849; thence southerly to and southerly and easterly along boundaries of that location to the prolongation northerly of the western boundary of Location 3155; thence southerly to and along that boundary to the prolongation easterly of the northern boundary of Location 4503; thence westerly to and along that boundary and onwards to and westerly, southerly and again westerly along boundaries of Location 4925 to the north-eastern corner of Location 3701; thence easterly and southerly along boundaries of that location and onwards to a south-western side of Crosby Road; thence north-westerly along that side to the easternmost north-eastern corner of Location 4325; thence southerly, westerly, northerly, again westerly and again northerly along boundaries of that location to the southern boundary of Location 3893; thence westerly along that boundary and onwards to the eastern boundary of Location 2826; thence southerly along that boundary and southerly and westerly along boundaries of Location 5713 to the south-eastern corner of Location 1851; thence southerly to the easternmost north-eastern corner of Location 4482; thence westerly, northerly and again westerly along boundaries of that location and onwards to the north-eastern boundary of Location 6474; thence south-easterly along that boundary to the northernmost north-eastern corner of Location 4168; thence westerly and southerly along boundaries of that location and southerly along the eastern boundary of Location 1748 to the northernmost north-western corner of the north-eastern severance of Location 4313; thence southerly and westerly along boundaries of that severance to its westernmost corner; thence south to the prolongation easterly of the northern boundary of Location 4483; thence westerly to the prolongation northerly of the east-

ern boundary of that location and southerly to and along that boundary to a northern boundary of Location 5700; thence easterly, southerly and again easterly along boundaries of that location to the western side of Warrenup Road; thence generally south-westerly and generally southerly along sides of that road and onwards to the prolongation easterly of the easternmost northern side of Du-jemerrup Road; thence westerly to and westerly, southerly and generally south-westerly along sides of that road to the south-eastern corner of the eastern severance of Location 7145; thence westerly along the southern boundary of that severance to the eastern boundary of Location 3986; thence northerly, westerly and southerly along boundaries of that location to the northern side of a road passing along the northern boundaries of Locations 5509 and 5510; thence westerly along that side and onwards to the eastern boundary of Location 7267; thence northerly, westerly and southerly along boundaries of that location and southerly along the western boundary of Location 8449 and onwards to the northern boundary of the north-western severance of Location 5723; thence westerly along that boundary to the easternmost north-eastern corner of the south-western severance of Location 6629; thence northerly to and northerly and westerly along boundaries of the north-eastern severance of that location and onwards to and along the southern side of Douglas Road to the eastern boundary of Location 6102; thence northerly and westerly along boundaries of that location and westerly and southerly along boundaries of Location 5725 to the north-western corner of Location 7475; thence southerly along the western boundary of that location and onwards to the southern side of Yellerup Road; thence westerly along that side to the north-eastern corner of Location 7078; thence southerly and westerly along boundaries of that location and westerly along the southern boundary of the south-eastern severance of Location 7259 to its western corner; thence westerly to and along the southern boundary of the north-western severance of that location and onwards to the eastern boundary of Location 7079; thence generally southerly, westerly and northerly along boundaries of that location to the prolongation easterly of the northern boundary of Nelson Location 338; thence westerly to and along that boundary and onwards to the prolongation northerly of the southernmost western boundary of Location 10171; thence southerly to and along that boundary and the western boundary of Location 3554 to the prolongation easterly of the northern boundary of the northernmost severance of Location 4180; thence westerly to and along that boundary and onwards to an eastern boundary of the southern severance of Location 356; thence generally southerly, generally westerly and northerly along boundaries of that severance to the south-eastern corner of Late Pastoral Lease 3575/93; thence west along the southern boundary of that late pastoral lease and onwards to the prolongation northerly of the westernmost western boundary of Late Pastoral Lease 2195/93; thence northerly to the southern boundary of Late Location 7110; thence easterly along that boundary to the south-western corner of the north-western severance of Location 8148; thence northerly along the western boundaries of that severance and Kojonup Location 6574 and onwards to the north-eastern side of Mullidup Road; thence generally north-westerly and generally westerly along sides of that road to the right bank of the Tone River; thence generally north-easterly upwards along that bank to the prolongation easterly of the northern boundary of Nelson Location 6673; thence westerly to and along that boundary and the northern boundary of the northern severance of Reserve 9993 to the western side of a road passing along the eastern boundaries of Locations 6674, 3982, 6107 and 12625; thence generally northerly along sides of that road to the south-eastern corner of Location 7870; thence westerly and northerly along boundaries of that location and northerly and westerly along boundaries of the eastern severance of Location 8252 and onwards to the western side of Woodenbillup Road; thence generally northerly along sides of that road to the north-eastern corner of Location 5278; thence westerly and southerly along boundaries of that location to the north-eastern corner of Location 5609; thence westerly

along the northern boundary of that location to its north-western corner; thence northerly to the south-eastern corner of Location 7547; thence northerly, westerly and again northerly along boundaries of that location and onwards to a south-eastern boundary of Location 12209; thence north-easterly, northerly, north-westerly and westerly along boundaries of that location to the prolongation southerly of the western boundary of Location 2045; thence northerly to and northerly and easterly along boundaries of that location and onwards to and along the northern boundary of Location 3716 to its north-eastern corner; thence easterly to and northerly and generally north-easterly along western and north-western boundaries of Location 12722 to its northernmost corner; thence northerly along the prolongation northerly of the eastern boundary of that location to a north-western side of Foley Road; thence generally north-easterly, northerly, westerly and again northerly along sides of that road and onwards to the prolongation westerly of the southernmost boundary of the northern severance of Location 2318; thence easterly to and easterly and northerly along boundaries of that severance and northerly and westerly along boundaries of Location 1513 to the prolongation southerly of the eastern boundary of Location 2233; thence northerly to and along that boundary and onwards to the southern boundary of Location 2791; thence easterly and northerly along boundaries of that location and northerly along the eastern boundary of Location 2790 and onwards to the northern side of Hart Road; thence easterly along that side to the south-western corner of Location 2779; thence northerly along the western boundary of that location and northerly, westerly and again northerly along boundaries of Location 2776 and onwards to the south-eastern boundary of Location 3762; thence north-easterly, westerly and northerly along boundaries of that location and northerly along eastern boundaries of Locations 2287 and 2289 to the southern boundary of Location 2593; thence easterly and northerly along boundaries of that location and northerly along the eastern boundary of Location 2594 and onwards to the southern boundary of Location 2607; thence easterly and northerly along boundaries of that location and northerly and westerly along boundaries of Location 8515 to the south-eastern corner of Location 2610; thence northerly along eastern boundaries of that location and onwards to and along the eastern boundary of Location 2585 to its northern corner; thence north-westerly to the southern corner of Location 2577; thence north-westerly and north-easterly along boundaries of that location and north-easterly along north-western boundaries of Locations 3078 and 3077 and onwards to the right bank of the Balgarup River; thence generally north-westerly downwards along that bank and onwards to the right bank of the Blackwood River; thence generally westerly downwards along that bank to the prolongation easterly of the northern boundary of Location 1223; thence westerly to and westerly and southerly along boundaries of that location to its south-western corner; thence westerly along the prolongation westerly of the southern boundary of that location to the eastern boundary of Location 3539; thence northerly along that boundary and onwards to the northern side of Road Number 4239; thence westerly along that side to the prolongation northerly of the eastern boundary of the southern severance of Wellington Location 2484; thence southerly to and southerly, westerly and northerly along boundaries of that severance and onwards to and northerly along the western boundary of the northern severance of that location to its north-western corner; thence north-westerly to and generally north-westerly along southern sides of Road Number 12835 to the prolongation southerly of the eastern boundary of Location 2495; thence northerly to and along that boundary and northerly and westerly along boundaries of Location 2376 to the eastern boundary of Location 1871; thence northerly and westerly along boundaries of that location to the north-eastern corner of Location 3723; thence southerly and westerly along boundaries of that location to the south-eastern corner of Location 2470; thence northerly and westerly along boundaries of that location and westerly along the northernmost

northern boundary of Location 3722 to the eastern boundary of Location 2665; thence northerly along that boundary and onwards to a north-western side of Sandalwood Road; thence generally south-westerly and generally westerly along sides of that road to the south-western corner of the eastern severance of Location 2890; thence northerly along the western boundary of that severance to the prolongation easterly of the northernmost boundary of Location 2668; thence westerly to and along that boundary to the eastern boundary of Location 2094; thence northerly along that boundary to the south-eastern corner of Location 2669; thence westerly, north-easterly and northerly along boundaries of that location to the prolongation easterly of the southern boundary of Location 2506; thence westerly to and westerly and northerly along boundaries of that location to the northernmost north-eastern corner of Late Pastoral Lease 1836/93; thence west along the northernmost northern boundary of that late pastoral lease to the right bank of the Collie River and thence generally north-westerly downwards along that bank to the starting point.

Merredin.—All that portion of land bounded by lines starting from the south-western corner of Avon Location 15506 and extending generally southerly along eastern sides of Kweda Road North and onwards to the north-western corner of the southern severance of Location 16689; thence southerly, easterly and northerly along boundaries of that severance to the north-western corner of Location 16688; thence easterly along the northern boundary of that location and onwards to a western boundary of the northern severance of Location 6919; thence northerly, easterly and southerly along boundaries of that severance and onwards to the north-eastern corner of the southern severance of Location 6919; thence southerly and westerly along boundaries of that severance and onwards to the right bank of the Avon River; thence generally south-easterly upwards along that bank to the prolongation westerly of the westernmost southern boundary of Location 17181; thence easterly to and along that boundary and onwards to the north-western corner of the easternmost northern severance of Location 7354; thence easterly and southerly along boundaries of that severance to the north-western corner of the northern severance of Location 7402; thence easterly along the northern boundary of that severance to the western side of Bulgee Road; thence southerly along that side to the northern boundary of Location 6918; thence easterly along that boundary and onwards to the prolongation northerly of the eastern boundary of the last mentioned location; thence southerly to and along that boundary and onwards to the westernmost northern boundary of Location 6517; thence westerly and southerly along boundaries of that location to the northern boundary of the western severance of Location 6316; thence westerly, southerly and easterly along boundaries of that severance to the north-eastern corner of the eastern severance of Location 21871; thence southerly along the eastern boundary of that severance to the northern side of Road Number 2855; thence easterly along that side to the prolongation northerly of the eastern boundary of Class A Reserve 12098; thence southerly to and southerly and westerly along boundaries of that reserve to the westernmost north-western corner of Location 7825; thence southerly and easterly along boundaries of that location to the prolongation northerly of the northernmost western boundary of the southern severance of Location 10573; thence southerly to and southerly, westerly and again southerly along boundaries of that severance to the northern side of Bullaring-Pingelly Road; thence generally north-easterly along that side to the prolongation northerly of the western boundary of location 8428; thence southerly to and southerly and easterly along boundaries of that location to the north-western corner of Location 17318; thence southerly and easterly along boundaries of that location to the north-western corner of Location 16849; thence southerly along the westernmost boundary of that location and southerly and easterly along boundaries of Location 26108

to the north-western corner of Location 9780; thence southerly along the western boundary of that location and onwards to the north-western corner of Location 9778; thence easterly along the northern boundary of that location and easterly and southerly along boundaries of Location 9777 to the prolongation westerly of the northern boundary of Location 9771; thence easterly to and along that boundary and the northern boundary of Location 9795 to the western side of Shipley Road; thence southerly along that side and onwards to the prolongation north-easterly of the north-western boundary of the southern severance of Location 17499; thence south-westerly to and south-westerly, southerly, easterly and northerly along boundaries of that severance and onwards to the southern boundary of the northern severance of the last mentioned location; thence easterly along that boundary to its south-eastern corner; thence south-easterly to the southernmost south-western corner of Location 9683; thence easterly and northerly along boundaries of that location to the south-western corner of Location 9684; thence easterly and northerly along boundaries of that location to the southern side of Wickopin-Corrigin Road; thence easterly along that side to the north-western corner of Location 9685; thence southerly and easterly along boundaries of that location and easterly along the southern boundary of Location 13051 to the western boundary of Location 9686; thence southerly, easterly and northerly along boundaries of that location to the south-western side of Yealering-Kulin Road; thence south-easterly along that side to the north-western corner of Location 9660; thence southerly, easterly and northerly along boundaries of that location to the southern side of Yealering-Kulin Road aforesaid; thence generally easterly along that side to the north-western corner of Location 27203; thence south-westerly along the north-western boundary of that location to the prolongation westerly of the southern boundary of Location 9105; thence easterly to and along that boundary and the southern boundary of Location 10422 to its south-eastern corner; thence south-easterly to the intersection of the surveyed line of the late Number Two Rabbit Proof Fence with the prolongation westerly of the southern boundary of the northern severance of Location 25863; thence easterly to and along that boundary and onwards to and along the northern side of Yealering-Kulin Road to the prolongation southerly of the eastern boundary of the western severance of Location 27120; thence northerly to and along that boundary to the prolongation north-westerly of the south-western boundary of the eastern severance of Location 27120; thence south-easterly to and south-easterly and easterly along boundaries of that severance and onwards to the prolongation southerly of the eastern boundary of the last mentioned severance; thence northerly to and along that boundary to a southern side of Doyle's Road; thence generally easterly along that side to the prolongation southerly of the eastern boundary of Location 19819; thence northerly to and along that boundary to the southern boundary of Location 19808; thence easterly and northerly along boundaries of that location and northerly along the eastern boundary of Location 19807 and onwards to the southern boundary of the western severance of Location 27326; thence westerly along that boundary to the south-eastern corner of Location 27500; thence northerly along the eastern boundary of that location to the southern boundary of Location 19817; thence easterly along that boundary and onwards to a western boundary of the western severance of Location 27327; thence southerly, easterly and again southerly along boundaries of that severance to the northern side of Kondinin Lake Road; thence westerly along that side to the prolongation northerly of the western boundary of Location 19839; thence southerly to and southerly and easterly along boundaries of that location and generally easterly along southern boundaries of Locations 19837, 19836 and 19835 to the western boundary of Location 17672; thence southerly and easterly along boundaries of that location to the western boundary of Location 15060; thence southerly, easterly, northerly and again easterly along bound-

daries of that location to the western side of Kulin Rock Road; thence southerly along that side to the north-western corner of Reserve 10772; thence easterly and southerly along boundaries of that reserve and southerly along the eastern boundary of Location 8453 to the southernmost south-western corner of Location 27160; thence easterly along the southern boundary of that location, Location 15073 and the southern boundary of the western severance of Location 21955 and onwards to the north-western corner of Location 23527; thence southerly and easterly along boundaries of that location to the western boundary of Location 23974; thence northerly, easterly, southerly and again easterly along boundaries of that location and onwards to the southernmost western boundary of Location 12202; thence southerly and easterly along boundaries of that location and onwards to a north-western boundary of Location 12735; thence generally south-westerly, north-easterly, northerly and easterly along boundaries of that location to the western boundary of the western severance of Location 21709; thence southerly and north-easterly along boundaries of that severance and onwards to and along the south-eastern boundary of the eastern severance of the last mentioned location to the prolongation northerly of an eastern boundary of Location 13664; thence northerly to the southern boundary of the south-western severance of Location 19529; thence easterly along that boundary and the southern boundary of the north-western severance of Location 11295 and onwards to and along the southern boundary of the south-eastern severance of the last mentioned location to the western boundary of Location 16623; thence southerly and generally easterly along boundaries of that location to the north-eastern corner of Location 21730; thence southerly along the eastern boundary of that location to the prolongation westerly of the westernmost northern boundary of Location 21978 (Reserve 26692); thence easterly to and easterly, northerly, north-easterly and southerly along boundaries of that location to the prolongation westerly of the southern boundary of Location 18480; thence easterly to and along that boundary to its south-eastern corner; thence easterly to the south-western corner of the western severance of Location 21891; thence easterly along the southern boundary of that severance and onwards to and along the southern boundary of the eastern severance of the last mentioned location to the south-western corner of Location 18661; thence easterly along the southern boundary of that location to the northernmost south-western corner of Location 21985; thence easterly, southerly, again easterly and northerly along boundaries of that location to the prolongation westerly of the southern boundary of Location 18692; thence easterly to and along that boundary and onwards to the western boundary of Location 18690; thence southerly and easterly along boundaries of that location to the south-western corner of Location 18689; thence easterly along the southern boundary of that location and onwards to and along the southern boundary of Location 18694 to the western boundary of Location 18698; thence southerly along that boundary and onwards to the southern side of Pederah Road West; thence generally easterly along that side and the southern sides of Pederah Road East to the north-eastern corner of Roe Location 1288; thence easterly to the south-western corner of Location 1044; thence southerly to and generally southerly and easterly along boundaries of Location 1514 to its south-eastern corner; thence northerly 65 chains along the easternmost eastern boundary of that location; thence east to the western boundary of Location 2370; thence southerly and easterly along boundaries of that location and easterly along the southern boundary of the western severance of Location 1516 and onwards to the south-western corner of the eastern severance of the last mentioned location; thence westerly and northerly along boundaries of that severance to the prolongation westerly of the northern boundary of Location 2417; thence easterly to and along that boundary and onwards to and along the northern boundaries of Locations 1509 and

2494 to the north-western corner of the south-eastern severance of Location 2495; thence easterly along the northern boundary of that severance and onwards to the prolongation southerly of the western boundary of Location 1408; thence northerly to the south-western corner of that location; thence easterly along the southern boundary of that location to its southernmost south-eastern corner; thence south-easterly to the south-western corner of Location 1132; thence south-easterly and north-easterly along boundaries of that location and onwards to the western boundary of the northern severance of Location 1133; thence northerly and easterly along boundaries of that severance and easterly along the northern boundary of the north-western severance of Location 1407 and onwards to a south-eastern side of Holland Track; thence north-easterly along that side to the north-eastern corner of the south-eastern severance of Location 1407; thence 58 degrees, about 20 chains; thence 77 degrees, about 34 chains; thence 115 degrees, about 14 chains along the southern sides of a late protected road to a south-western side of Holland Track aforesaid; thence generally south-easterly, easterly and generally north-easterly along sides of that road to the northern corner of the north-eastern severance of Location 1124; thence south-easterly along the north-eastern boundary of that severance and generally south-easterly along north-eastern boundaries of Location 1405 to its intersection with a line joining the north-eastern corner of Avon Location 23611 and the 104 mile post on the surveyed line of the Number One Rabbit Proof Fence Reserve; thence easterly along that line to a south-western boundary of Roe Location 2426; thence generally south-easterly along that boundary and generally easterly and northerly along boundaries of Location 1120 (Reserve 27837) to the prolongation westerly of the westernmost southern boundary of Location 1119; thence easterly to and easterly, south-easterly and again easterly along boundaries of that location to the western boundary of Location 1118; thence southerly, easterly and northerly along boundaries of that location to the south-western corner of Location 1404; thence easterly along the southern boundary of that location to its south-eastern corner; thence easterly to the 104 mile post on the surveyed line of the Number One Rabbit Proof Fence Reserve; thence generally south-easterly along that line to the 120 mile post; thence east to the line joining Koorawalyee well and the 145 mile post on the surveyed line of the Number One Rabbit Proof Fence Reserve; thence northerly along that line to the prolongation east of the intersection of the prolongation north-easterly of the south-eastern boundary of Roe Location 1232 with the surveyed line of the Number One Rabbit Proof Fence Reserve; thence west to the surveyed line of the Number One Rabbit Proof Fence Reserve; thence generally north-westerly along that line to the prolongation westerly of the southern boundary of Leake Location 29; thence easterly to and along that boundary and the southern boundary of Location 28 and onwards to and along the southern boundary of Location 27 to the south-western corner of Location 26; thence easterly, northerly and westerly along boundaries of that location to the prolongation southerly of the eastern boundary of Location 25; thence northerly to and along that boundary and the eastern boundary of Location 18 and onwards to the south-eastern corner of Location 17; thence northerly and westerly along boundaries of that location and onwards to the eastern boundary of Location 16; thence northerly along that boundary and the eastern boundary of Location 13 and onwards to and along the eastern boundary of Location 198 to the south-eastern corner of Location 197; thence northerly and westerly along boundaries of that location to the north-eastern corner of Location 4; thence westerly and southerly along boundaries of that location to the north-eastern corner of Location 199; thence westerly along the northern boundary of that location to the eastern boundary of Location 3; thence northerly and westerly along boundaries of that location and onwards to the

north-eastern corner of Location 193; thence westerly and southerly along boundaries of that location to the north-eastern corner of Location 8; thence westerly along the northern boundary of that location and onwards to and along the northern boundary of Location 9 and onwards to the surveyed line of the Number One Rabbit Proof Fence Reserve; thence generally north-westerly along that line to the prolongation westerly of the southern boundary of the southern severance of Jilbadji Location 150; thence easterly to and along that boundary and the southern boundaries of Locations 145 and 152 and onwards to the south-western corner of Location 158; thence easterly and northerly along boundaries of that location to the south-eastern corner of the southern severance of Location 819; thence northerly along the eastern boundary of that severance and onwards to the prolongation easterly of the northern boundary of Location 832; thence westerly to the north-eastern corner of that location; thence northerly along the prolongation northerly of the eastern boundary of the last mentioned location to the prolongation easterly of the northern boundary of Location 739; thence westerly to a line joining survey mark HK95 (Reserve 11854) and the 25 mile post on the surveyed line of the Number One Rabbit Proof Fence Reserve; thence northerly along that line to the southern boundary of Yilgarn Location 281; thence easterly and northerly along boundaries of that location to the south-eastern corner of Location 264; thence northerly, westerly and again northerly along boundaries of that location and onwards to the southern boundary of the eastern severance of Location 103; thence easterly along that boundary to the line joining survey mark HK95 (Reserve 11854) and the 25 mile post on the surveyed line of the Number One Rabbit Proof Fence Reserve aforesaid; thence northerly along that line to the northern boundary of the eastern severance of Location 103; thence westerly along that boundary and onwards to the south-eastern corner of Location 154; thence northerly along the eastern boundary of that location and onwards to and along the eastern boundaries of Locations 155 and 156 to the prolongation south-westerly of the north-western boundary of Location 106; thence north-easterly to and along that boundary to the line joining survey mark HK95 (Reserve 11854) and the 25 mile post on the surveyed line of the Number One Rabbit Proof Fence Reserve aforesaid; thence northerly along that line to the south-eastern boundary of Location 787; thence north-easterly along that boundary to the southern boundary of Location 1310 (Reserve 1432); thence easterly and northerly along boundaries of that location to the prolongation westerly of the northern boundary of Location 1400; thence easterly to and along that boundary to the western boundary of Location 786; thence northerly along that boundary and northerly and generally north-easterly along western and north-western boundaries of Location 790 to the prolongation southerly of the western boundary of Location 1000; thence northerly to and northerly and easterly along boundaries of that location to the prolongation southerly of the western boundary of Location 998; thence northerly to and northerly and easterly along boundaries of that location to the south-western corner of Location 994; thence easterly and northerly along boundaries of that location and onwards to the southern boundary of Location 992; thence westerly, northerly and easterly along boundaries of that location and onwards to the south-western corner of Location 987; thence easterly and northerly along boundaries of that location and onwards to the southern boundary of Location 984; thence easterly and northerly along boundaries of that location and northerly and north-westerly along boundaries of Location 1002 and onwards to a south-eastern boundary of the southern severance of Location 1072; thence south-westerly and northerly along boundaries of that severance and onwards to and along the western boundary of the northern severance of the last mentioned location to the south-western corner of Location 1073; thence northerly, easterly and southerly along boundaries of that location to the prolongation west-

erly of the northern boundary of Location 710; thence easterly to and along that boundary and onwards to the southernmost north-western corner of Location 707; thence easterly and northerly along boundaries of that location to its northernmost north-western corner; thence northerly to the southernmost south-western corner of Location 1068; thence generally easterly, north-easterly and generally north-westerly along northern and western boundaries of Location 1364 (Reserve 22710) to the north-eastern corner of Location 1066; thence westerly along the northern boundary of that location to the prolongation southerly of the western boundary of Location 1050; thence northerly to and northerly and north-easterly along boundaries of that location to the prolongation south-easterly of the north-eastern boundary of Location 1052; thence north-westerly to and north-westerly and westerly along boundaries of that location and onwards to the easternmost eastern boundary of the south-eastern severance of Location 1053; thence northerly, westerly and again northerly along boundaries of that severance and onwards to the south-eastern corner of the north-western severance of the last mentioned location; thence northerly, westerly and southerly along boundaries of that severance to the prolongation easterly of the easternmost northern boundary of Location 1198; thence westerly to and westerly, northerly and again westerly along boundaries of that location and westerly along the northern boundary of Location 1197 to the prolongation southerly of the eastern boundary of Location 1444; thence northerly to and northerly and westerly along boundaries of that location and onwards to the prolongation south-easterly of the easternmost north-eastern boundary of Location 1188; thence north-westerly to and along that boundary to its easternmost north-eastern corner; thence north-easterly to the southernmost south-western corner of Location 1187; thence easterly, northerly and westerly along boundaries of that location to the prolongation southerly of the eastern boundary of Location 1185; thence northerly to and northerly and westerly along boundaries of that location to a line joining survey mark HK95 (Reserve 11854) and the 25 mile post on the surveyed line of the Number One Rabbit Proof Fence Reserve aforesaid; thence northerly along that line to survey mark HK95 (Reserve 11854); thence north-westerly to the 82 mile post on the surveyed line of the Number One Rabbit Proof Fence Reserve; thence west to the prolongation northerly of the eastern side of a road passing along the western boundaries of Ninghan Locations 4133, 3127, 3132, 3133, 3134, 3139, 3007 and 3011; thence southerly to and along that side and onwards to the northern corner of the northern severance of Location 2710; thence south-easterly along the north-eastern boundary of that severance and onwards to and along the easternmost north-eastern boundary of the southern severance of that location to the northern corner of Location 2708; thence south-easterly and southerly along boundaries of that location and southerly along the eastern boundary of Location 2706 and onwards to the northernmost corner of Location 2703; thence southerly along the eastern boundary of that location to the north-western corner of the western severance of Location 3012; thence southerly along the western boundary of that severance to its south-western corner; thence westerly along the prolongation westerly of the southern boundary of the last mentioned severance to the eastern side of Road Number 12085; thence generally southerly along that side to the prolongation easterly of the northern boundary of Location 2470; thence westerly to and westerly and southerly along boundaries of that location and onwards to the southern side of a road passing along the northern boundaries of Locations 2469 and 3027; thence westerly, north-westerly and again westerly along sides of that road to the north-western corner of Location 3027; thence generally southerly along the western boundaries of that Location and southerly and easterly along boundaries of Location 3031 and onwards to and along the southern boundary of Location 2467 to the prolongation northerly of the eastern side of a road passing along the western boundaries of

Locations 2456 and 2457; thence southerly to and southerly and south-easterly along the sides of that road to the prolongation northerly of the western boundary of the westernmost severance of Location 2762; thence southerly to and along that boundary and onwards to and along the western boundary of the south-western severance of Location 2762 to the northernmost north-western corner of Location 2809; thence easterly and southerly along boundaries of that location and onwards to and along the western boundary of Location 2759 and onwards to the northern boundary of the eastern severance of Avon Location 22831; thence westerly along that boundary and onwards to and along the northern boundary of the western severance of Location 22831 to the north-eastern corner of Location 2046; thence southerly along the eastern boundary of that location and onwards to the northern boundary of Location 25180; thence westerly, southerly, again westerly and again southerly along boundaries of that location and onwards to the northern boundary of Location 27330; thence westerly, south-westerly, north-westerly and again westerly along boundaries of that location to the north-eastern corner of Location 15119; thence southerly and westerly along boundaries of that location to the north-eastern corner of the north-eastern severance of Class "A" Reserve 22082; thence southerly and westerly along boundaries of that severance and onwards to and along the southern boundary of the central severance of that reserve to its southernmost south-western corner; thence westerly to and along the southern boundary of the south-western severance of Class "A" Reserve 22082 to the eastern side of Road Number 12284; thence generally south-easterly along that side to the south-western corner of Location 14372; thence westerly to and along the southern boundary of Location 14358 to the prolongation northerly of the eastern boundary of Location 14359; thence southerly to and southerly and westerly along boundaries of that location to the north-eastern corner of the northern severance of Location 14361; thence southerly along the eastern boundary of that severance and the eastern boundary of Location 24989; and onwards to and along the eastern boundary of the southern severance of Location 14361 to the northern boundary of Location 15121; thence easterly and southerly along boundaries of that location and onwards to the north-eastern corner of Location 15127; thence southerly along the eastern boundary of that location and onwards to a northern corner of Location 14188; thence generally south-westerly along the north-western boundaries of that location to the prolongation north-easterly of the southernmost south-eastern boundary of Location 15126; thence south-westerly to and along that boundary to the prolongation northerly of the eastern boundary of the southern severance of Location 15452 (Reserve 12639); thence southerly to and southerly and westerly along boundaries of that severance and onwards to an eastern boundary of the northern severance of Reserve 17746; thence southerly along that boundary and onwards to and along the eastern boundary of the south-eastern severance of that reserve to its south-eastern corner; thence southerly to and southerly and generally south-westerly along the eastern and south-eastern boundaries of the eastern severance of Location 13224 and onwards to a south-eastern corner of the western severance of the last mentioned location; thence generally south-westerly along boundaries of that severance and onwards to the north-eastern corner of Location 15553; thence generally south-westerly along the eastern boundaries of that location and south-westerly and southerly along the eastern boundaries of Location 15552 to the north-eastern corner of Location 23164; thence southerly along the eastern boundary of that location and southerly, north-westerly, south-westerly and generally north-westerly along boundaries of Location 27144 to its westernmost north-western corner; thence southerly to and along the eastern boundary of the south-western severance of Location 15549 to the northernmost north-eastern corner of the western severance of Location 15550; thence southerly and easterly along boundaries

of that severance and onwards to the northernmost north-western corner of the eastern severance of that location; thence easterly along the northern boundary of that severance and onwards to an eastern side of a surveyed road passing along the western boundaries of Locations 25207, 14971 and 14973; thence generally south-westerly along that side to the northern boundary of Reserve 11215; thence westerly and southerly along boundaries of that reserve to the northernmost corner of the western severance of Location 15496; thence generally south-westerly along boundaries of that severance and south-westerly along the north-western boundary of Location 15495 to the north-western corner of Location 15497; thence south-westerly and south-easterly along boundaries of that location to the prolongation northerly of the eastern boundary of Location 17526; thence southerly to and southerly and westerly along boundaries of that location and westerly along the southern boundary of Location 11150 to the north-western corner of Location 11151; thence southerly along the western boundary of that location and onwards to the northern boundary of Location 23346; thence easterly and southerly along boundaries of that location and southerly along the eastern boundary of Location 11154 to the north-eastern boundary of Location 18389; thence north-westerly, south-westerly, north-easterly, south-easterly, again south-westerly and again south-easterly along boundaries of that location to the north-eastern corner of Location 19349; thence south-westerly, north-westerly and again south-westerly along boundaries of that location to a north-eastern corner of Location 24876; thence south-westerly and south-easterly along boundaries of that location to the northernmost north-eastern corner of Location 12151; thence south-easterly, south-westerly and southerly along boundaries of that location and onwards to the southern side of a road passing along the southern boundaries of Locations 12151, 12150, 18399, 20864, 28371, 20864 aforesaid, 9038 and 9037; thence westerly along that side to the north-western corner of Location 25670; thence southerly along the western boundaries of that location and Location 12158 to the prolongation easterly of the southern boundary of Location 4371; thence westerly to and along that boundary and the southern boundaries of Locations 4373, 4467 and 3833 to the south-eastern corner of the southern severance of Location 4444; thence westerly and northerly along boundaries of that severance and northerly along the eastern boundary of Location 17918 to the prolongation easterly of the northern boundary of Location 20034; thence westerly to and along that boundary to an eastern side of Road Number 4683; thence southerly and generally south-westerly along sides of that road to the north-eastern boundary of the south-eastern severance of Reserve 13510; thence south-easterly, south-westerly and north-westerly along boundaries of that severance to the northernmost north-western corner of Location 19994; thence south-westerly and southerly along boundaries of that location to the north-eastern corner of Location 5641; thence westerly along the northern boundary of that location and onwards to an eastern boundary of Location 27427; thence southerly along that boundary to the easternmost north-western corner of the eastern severance of Location 27331; thence southerly, south-easterly and westerly along boundaries of that severance to the prolongation northerly of the eastern boundary of the south-eastern severance of Location 27331; thence southerly to and along that boundary to its south-eastern corner; thence westerly, south-westerly, north-westerly and again westerly along the northern boundary of Location 18368 and onwards to and along the northern boundaries of Locations 6234 and 18884 to the north-western corner of the last mentioned location; thence northerly to and along the western boundary of the eastern severance of Location 18378 to the prolongation easterly of the southern boundary of the western severance of that location; thence westerly to and along that boundary to the south-eastern corner of Reserve 23085; thence northerly along the eastern boundary of that reserve and onwards

to the southern boundary of Location 16771; thence westerly along that boundary and onwards to the south-eastern corner of Location 11495; thence westerly along the southern boundaries of that location, Location 21037 and the eastern severance of Location 20861 (Reserve 15051) and onwards to a north-eastern corner of Location 11479; thence southerly and westerly along boundaries of that location to the prolongation northerly of the eastern boundary of Location 11490; thence southerly to and along that boundary and the eastern boundary of Location 11506 and onwards to the northern boundary of Location 11504; thence easterly along that boundary to the north-western corner of Location 19292; thence southerly and south-easterly along boundaries of that location and south-easterly along a south-western boundary of Location 24165 to the prolongation northerly of the eastern boundary of Location 11509; thence southerly to and along that boundary and southerly and westerly along boundaries of Location 19875 to the prolongation northerly of the eastern boundary of Location 17846; thence southerly to and southerly, easterly and again southerly along boundaries of that location and southerly along the eastern boundaries of Locations 12878, 12049 and 12047 and onwards to the northern boundary of Location 14347; thence easterly and southerly along boundaries of that location to the north-eastern corner of Location 15790; thence southerly and westerly along boundaries of that location to the prolongation northerly of the northernmost western boundary of Location 22131; thence southerly to and southerly, westerly and again southerly along boundaries of that location and onwards to the northern boundary of Location 20833; thence easterly and southerly along boundaries of that location to the northernmost north-eastern corner of Location 20834; thence southerly, easterly and again southerly along boundaries of that location and southerly along the eastern boundaries of Locations 16350 and 8494 and onwards to the north-eastern corner of Location 7571; thence southerly along the eastern boundaries of that location and Locations 7572 and 24021 and onwards to the northern boundary of Location 12698; thence westerly, southerly and easterly along boundaries of that location to the westernmost western boundary of Location 12697; thence southerly, easterly and again southerly along boundaries of that location and onwards to the northern boundary of Location 12932; thence easterly along that boundary to the western side of Road Number 3183; thence southerly and south-easterly along sides of that road to the north-eastern corner of the western severance of Location 16100; thence westerly and southerly along boundaries of that severance to the north-eastern corner of Location 17390; thence westerly, southerly, again westerly and again southerly along boundaries of that location and onwards to the northernmost north-western corner of Location 8312; thence southerly, westerly and again southerly along boundaries of that location and onwards to the northernmost north-western corner of Location 24049; thence southerly, westerly and again southerly along boundaries of that location to the north-western corner of Location 19434; thence easterly and southerly along boundaries of that location and onwards to and along the eastern boundary of the eastern severance of Location 18430 to the south-western corner of Kwolyin Agricultural Area Lot 328; thence south-easterly along the south-western boundary of that lot to a north-eastern side of Road Number 2920; thence generally south-westerly, generally south-easterly; again generally south-westerly and generally southerly along sides of that road to the easternmost north-eastern corner of Kwolyin Agricultural Area Lot 84; thence generally southerly, westerly and northerly along boundaries of that lot to the south-eastern corner of Location 14846; thence westerly along the southern boundary of that location to the eastern boundary of Location 17845; thence southerly and westerly along boundaries of that location to the prolongation northerly of the eastern boundary of Location 22652; thence southerly to and along that boundary and the eastern boundary of Location 24573 and onwards to the northernmost north-

ern boundary of the western severance of Location 17044; thence easterly along that boundary and onwards to the south-western corner of Location 13063; thence northerly, easterly and southerly along boundaries of that location to the north-eastern corner of the northern severance of Location 17044; thence southerly along the eastern boundary of that severance and onwards to the easternmost northern boundary of the south-western severance of that location; thence easterly along that boundary to the prolongation southerly of the western boundary of the western severance of Location 8528; thence northerly to and northerly and easterly along boundaries of that severance and onwards to the south-western corner of the eastern severance of Location 13236; thence easterly, northerly, again easterly and again northerly along boundaries of that severance to the north-eastern corner of Location 8561; thence easterly along the northern boundary of that location and onwards to the western boundary of Kwolyin Agricultural Area Lot 230; thence northerly, generally north-easterly and easterly along boundaries of that lot to a north-western corner of Lot 120; thence easterly, north-easterly and again easterly along boundaries of that lot to the westernmost corner of the eastern severance of Lot 364; thence south-easterly and easterly along boundaries of that lot to the western side of Pantapin Road North; thence southerly along that side to the north-eastern corner of Location 17289; thence southerly and generally south-westerly along boundaries of that location and generally south-westerly along south-eastern boundaries of the eastern severance of Location 18201 to the prolongation northerly of the eastern boundary of the eastern severance of Location 17453; thence southerly to and along that boundary and onwards to the southern side of Bruce Rock-Quairading Road; thence easterly along that side to the north-western corner of the western severance of Location 17302; thence southerly and easterly along boundaries of that severance and onwards to an eastern side of Hughes Road; thence southerly, easterly and again southerly along sides of that road to the north-western corner of the eastern severance of Location 16012; thence easterly, southerly and westerly along boundaries of that severance to the prolongation northerly of the western boundary of the eastern severance of Location 16906; thence southerly to and along that boundary and onwards to the northern corner of the south-western severance of Location 16906; thence southerly and easterly along boundaries of that severance and onwards to and along the southern boundary of the eastern severance of the last mentioned location to the north-western corner of Location 16673; thence southerly along an eastern side of Hughes Road to the south-western corner of Location 20484; thence easterly along the southern boundary of that location to the westernmost north-western corner of Location 25135; thence southerly along the western boundary of that location to the northern boundary of Location 14756; thence westerly and southerly along boundaries of that location and southerly along the western boundary of Location 9891 and onwards to the northern boundary of Location 19471 (Reserve 14171); thence westerly along that boundary to the north-eastern corner of Location 25371; thence southerly and westerly along boundaries of that location and westerly along the southern boundary of Location 20011 and onwards to the northernmost boundary of Location 23981; thence southerly, westerly, again southerly, again westerly and again southerly along boundaries of that location and onwards to the northern boundary of Location 19787; thence easterly and southerly along boundaries of that location and southerly along the eastern boundary of Location 16380 to the north-western corner of Location 12083; thence easterly, southerly and westerly along boundaries of that location to the eastern boundary of Location 12085; thence southerly along that boundary and onwards to the southern side of Pannell Road; thence westerly along that side and onwards to the surveyed line of the Number Two Rabbit Proof Fence Reserve; thence south-easterly along

that line to the prolongation easterly of the northern boundary of the eastern severance of Location 19730; thence westerly to and westerly and southerly along boundaries of that severance and onwards to the north-eastern boundary of the western severance of Location 19730; thence north-westerly, westerly, and southerly along boundaries of that severance and southerly along the western boundary of Location 19686 to the north-eastern corner of the eastern severance of Location 23510; thence westerly, southerly and again westerly along boundaries of that severance and onwards to and along the northernmost northern boundary of the western severance of the last mentioned location to its northernmost north-western corner; thence south-westerly to the north-eastern corner of Location 19572; thence westerly, southerly, again westerly and again southerly along boundaries of that location to the prolongation easterly of the southern boundary of Location 8111; thence westerly to and westerly and northerly along boundaries of that location to the southern boundary of Location 8110; thence westerly along that boundary and westerly and northerly along boundaries of Location 18540 to the south-eastern corner of Location 21894; thence westerly along the southern boundary of that location and the southern boundary of Location 19542 to the eastern boundary of Location 16053; thence southerly and westerly along boundaries of that location and onwards to the eastern boundary of the western severance of Location 17523; thence northerly and westerly along boundaries of that severance to the northernmost north-eastern corner of the western severance of Location 21221; thence westerly and southerly along boundaries of that severance to the prolongation easterly of the easternmost northern boundary of Location 18877; thence westerly to and westerly, northerly and again westerly along boundaries of that location and onwards to the north-eastern corner of Location 15837; thence westerly and southerly along boundaries of that location to the south-eastern corner of Location 19676; thence westerly and northerly along boundaries of that location to the prolongation easterly of the northern boundary of the northern severance of Location 23595; thence westerly to and westerly and southerly along boundaries of that severance and onwards to and along the eastern boundary of Location 23532 to the north-eastern corner of Location 15506 and thence southerly and westerly along boundaries of that location to the starting point.

Moore.—All that portion of land bounded by lines starting from the intersection of the Low Water Mark of the Indian Ocean with the prolongation westerly of the southern boundary of Lot M1722 of Swan Location 1370 and extending easterly to and along that boundary and the southern boundary of Location 3324 and onwards to the centre line of Okely Road; thence generally south-easterly along that centre line to the centre line of Mullaloo Drive; thence generally north-easterly and generally south-easterly along that centre line and onwards to the centre line of Wanneroo Road; thence generally south-easterly along that centre line to the prolongation westerly of the centre line of Gnangarra Road; thence easterly to and generally north-easterly along the centre line to the prolongation southerly of the eastern boundary of Location 5199; thence northerly to and along that boundary and onwards to the southern boundary of Location 1933; thence westerly, northerly and easterly along boundaries of that location to the prolongation southerly of the easternmost eastern boundary of the southern severance of Location 1866; thence northerly to and along that boundary, the eastern boundary of the southern severance of Location 1584, the eastern boundary of the north-eastern severance of Location 1866 and onwards to the prolongation westerly of the northern boundary of Location 2478; thence easterly to and along that boundary to its north-eastern corner; thence easterly to the north-western corner of Location 1752; thence easterly along the northern boundary of that location to a western boundary of Location 2034; thence northerly and easterly along boundaries of that location and onwards to an eastern side

of the Midland Railway; thence northerly along that side to the prolongation westerly of the southernmost southern boundary of Location 1351; thence easterly along that prolongation to the western boundary of the northernmost severance of Location 91; thence northerly, easterly and southerly along boundaries of that severance to the prolongation westerly of the southern boundary of Location 1351 aforesaid; thence easterly along that prolongation to a western boundary of Location 220; thence northerly and easterly along boundaries of that location to the western boundary of Location 503; thence northerly, easterly and southerly along boundaries of that location to the prolongation westerly of southern boundary of Location 1351 aforesaid; thence easterly to and along that boundary to the southernmost south-western corner of Avon Location 1953; thence northerly, easterly, again northerly, westerly and again northerly along boundaries of that location to the southernmost southern boundary of Swan Location 3878; thence easterly and northerly along boundaries of that location to a south-eastern corner of Location 1371; thence northerly along the easternmost eastern boundary of that location to the southern boundary of Location 1372; thence easterly and northerly along boundaries of that location to its north-eastern corner; thence easterly to the intersection of the prolongation southerly of the western boundary of Avon Location 1957 with the prolongation westerly of the southern boundary of that location; thence easterly to and along the last mentioned boundary to the westernmost western corner of Location 1829; thence south-easterly and north-easterly along boundaries of that location to the prolongation north-westerly of the south-western boundary of the western severance of Location 56; thence south-easterly to and south-easterly and north-easterly along boundaries of that severance and onwards to and along the south-eastern boundary of the eastern severance of the last mentioned location to the western corner of the western severance of Location 27257; thence north-easterly and south-easterly along boundaries of that severance and onwards to and along the northernmost north-eastern boundary of the eastern severance of the last mentioned location to the north-western side of Road Number 1453; thence north-easterly along that side to the southernmost south-western boundary of Bolgart Estate Lot 5; thence south-easterly and north-easterly along boundaries of that lot and onwards to the western corner of Lot 7; thence north-easterly and south-easterly along boundaries of that lot and onwards to and along the north-eastern boundaries of Lots 11 and 12 to the prolongation south-westerly of the southernmost south-eastern boundary of Lot M1188 of Avon Location 1955; thence north-easterly to and north-easterly, north-westerly and again north-easterly along boundaries of that lot to the southern corner of the southern severance of Lot M1204; thence north-easterly along the southernmost south-eastern boundary of that severance and onwards to the prolongation south-westerly of the south-eastern boundary of Lot 4; thence north-easterly to and along that boundary to a line joining the western corner of Location 2154 and the northern corner of Lot M1202 of Location 1955; thence northerly to the last mentioned corner; thence north-westerly along south-western boundaries of Lots 6, M1408 and onwards to and along the south-western boundary of Lot M1389 and onwards to the southernmost south-western corner of Lot M687 of Location 1956; thence easterly and northerly along boundaries of that lot and onwards to the south-western corner of the southern severance of Lot M685; thence northerly along the western boundary of that severance and onwards to and along the western boundaries of the northern severance of the last mentioned lot and Lot M681 and onwards to the southern boundary of Lot M679; thence westerly and northerly along boundaries of that lot and onwards to the southern boundary of Melbourne Location 2815; thence westerly, northerly and easterly along boundaries of that location to the south-eastern corner of the southern severance of Location 1818; thence northerly along the eastern boundary of that

severance and onwards to and along the eastern boundary of the north-eastern severance of the last mentioned location and onwards to the southern boundary of Location 3070; thence westerly along that boundary to the south-eastern corner of Location 3405; thence westerly and northerly along boundaries of that location to the south-western corner of the south-eastern severance of Location 2822; thence northerly along the western boundary of that severance to its westernmost north-western corner; thence north-westerly to the southern corner of the north-western severance of the last mentioned location; thence northerly along the western boundary of that severance and the eastern boundary of Location 2812 to the south-eastern corner of Location 2827; thence westerly, northerly, again westerly and again northerly along boundaries of that location to the north-eastern corner of Location 2533; thence westerly along the northern boundary of that location to the prolongation southerly of the eastern boundary of the northern severance of Location 2805; thence northerly to and northerly and westerly along boundaries of that severance to the north-eastern corner of Location 2781; thence westerly along the northern boundary of that location to the prolongation southerly of the eastern boundary of Location 2830; thence northerly to and northerly and westerly along boundaries of that location and onwards to an eastern boundary of Location 936; thence northerly and westerly along boundaries of that location to the prolongation southerly of the southernmost western boundary of Location 1051; thence northerly to and northerly, westerly, again northerly, again westerly, again northerly and again westerly along boundaries of that location and onwards to the eastern boundary of Location 2641; thence northerly along that boundary and onwards to the easternmost southern boundary of Location 2616; thence easterly and northerly along boundaries of that location to the south-eastern corner of Location 2615; thence northerly along the eastern boundary of that location to the prolongation westerly of the northern boundary of Location 2614; thence easterly to and along that boundary to the prolongation southerly of the western boundary of Location 3703; thence northerly to and along that boundary and the western boundary of the western severance of Location 2833 and onwards to the southern boundary of Location 2618; thence easterly and northerly along boundaries of that location and onwards to a southern boundary of Location 933; thence easterly along that boundary and the southern boundary of Location 932 and onwards to the westernmost south-western corner of Location 3504; thence easterly, northerly, again easterly, southerly and again easterly along boundaries of that location to the westernmost western corner of the western severance of Location 3904; thence easterly along the southern boundary of that severance and onwards to and along the southern boundary of the eastern severance of the last mentioned location to the southernmost south-western corner of the western severance of Location 3505; thence easterly along the southern boundary of that severance and onwards to and along the southern boundary of the eastern severance of the last mentioned location to its south-eastern corner; thence northerly along the eastern boundary of that severance and onwards to and along the eastern boundaries of the western severance of Location 3505, and Location 3502 and onwards to the easternmost south-eastern corner of Location 3501; thence northerly along the easternmost eastern boundary of that location and onwards to and along the easternmost eastern boundary of Location 3496 and onwards to the prolongation easterly of the northern boundary of the last mentioned location; thence westerly to and along that boundary to the south-western corner of the southern severance of Location 2182; thence northerly along the western boundary of that severance to its north-western corner; thence northerly to the easternmost south-eastern corner of the north-eastern severance of Location 3493; thence northerly along western sides of a road passing along the eastern boundaries of the last mentioned severance, Location 3492, Location 3491, Lot M1530 of Location 931 and Lot M1711 to

the north-eastern corner of the last mentioned Lot; thence westerly along the northern boundary of Lot M1711 to the prolongation southerly of the eastern boundary of Location 1706; thence northerly to and along that boundary to the prolongation westerly of the southernmost southern boundary of Location 2602; thence easterly to and easterly and northerly along boundaries of that location to the south-eastern corner of Location 3276; thence northerly along the eastern boundary of that location to the northernmost south-eastern corner of Location 2602; thence northerly and westerly along boundaries of that location to the prolongation southerly of the easternmost eastern boundary of Location 2698; thence northerly to and along western sides of a road passing along the eastern boundaries of Locations 2698 aforesaid, 2697, 1737, Lot M1964 of Location 928, Lot M2031 and Lot M2022 to the southern boundary of Lot M2006 of Location 927; thence easterly and northerly along boundaries of that lot and onwards to the south-eastern corner of Lot M1808; thence northerly, westerly and southerly along boundaries of that lot to the prolongation easterly of the southernmost southern boundary of Lot M1813; thence westerly to and westerly, northerly and again westerly along boundaries of that lot and onwards to the south-eastern corner of Lot M1815; thence westerly and northerly along boundaries of that lot to the prolongation easterly of the southern boundary of the southern severance of Location 8855; thence westerly to and along that boundary and onwards to the south-eastern corner of Location 9318; thence westerly and northerly along boundaries of that location to the southern boundary of Location 9272; thence westerly, northerly and easterly along boundaries of that location to the north-western corner of Location 9950; thence easterly along the northern boundary of that location and onwards to the western boundary of the north-western severance of Location 8855; thence northerly along western boundaries of that severance and the western severance of Location 8887 to the prolongation easterly of the southern boundary of Location 10036; thence westerly to and westerly and northerly along boundaries of that location to the southern boundary of Location 8786; thence westerly along that boundary and onwards to the eastern boundary of Location 8724; thence southerly and westerly along boundaries of that location and onwards to and along the southern boundary of Location 10637 to the easternmost eastern boundary of the southern severance of Location 8739; thence southerly, westerly, again southerly, generally north-westerly, westerly and northerly along boundaries of that severance to the prolongation easterly of the northern boundary of the north-eastern severance of Location 9279; thence westerly to and along that boundary and onwards to the easternmost eastern boundary of Location 3794; thence northerly and westerly along boundaries of that location and onwards to the northernmost north-eastern corner of Location 8633; thence westerly along the northern boundary of that location and onwards to the northernmost north-eastern corner of the northern severance of Location 7568; thence westerly along the northern boundary of that severance and onwards to the north-eastern corner of Location 10072 (Reserve 23602); thence westerly and southerly along boundaries of that location to the prolongation easterly of the northern boundary of Location 5865; thence westerly to and westerly and southerly along boundaries of that location to the prolongation easterly of the easternmost southern boundary of Location 8799; thence westerly to and westerly, southerly and again westerly along boundaries of that location and onwards to the north-eastern corner of Location 4026; thence westerly along the northern boundary of that location to the eastern boundary of the north-eastern severance of Location 8100; thence northerly and westerly along boundaries of that severance and onwards to and along the northern boundaries of the north-western severance of the last mentioned location and Location 8745 and onwards to the western boundary of Melbourne Location 2001; thence southerly along that boundary to the prolongation easterly of the north-

ernmost northern boundary of Victoria Location 9812; thence westerly to and along that boundary to the north-western corner of that location; thence south-westerly to the north-eastern corner of Location 10330; thence northerly to and along the eastern boundaries of Locations 10329 and 10328 and onwards to a southern boundary of Location 10089; thence generally south-westerly along northern sides of a road passing along the northern boundaries of Locations 10328 aforesaid, 10323, 10319, 10464, 10319 aforesaid, 10335, the eastern severance of Location 9999, the western severance of the last mentioned location, Location 10172 and Location 10171 to the westernmost south-western corner of Location 10368; thence northerly along the western boundary of that location to a point east of the north-eastern corner of Location 10351; thence west to that corner; thence westerly along the northern boundary of that location to the eastern boundary of Late Pastoral Lease 1940/93; thence north and west along boundaries of that late lease to its northernmost north-western corner; thence north to the easternmost south-eastern corner of Late Lease 667/41A; thence northerly and westerly along boundaries of that late lease to the easternmost eastern boundary of Reserve 15018; thence northerly and westerly along boundaries of that reserve to the north-eastern corner of Reserve 968; thence westerly along the northern boundary of that reserve to an eastern boundary of Late Lease 667/41A aforesaid; thence northerly, westerly and southerly along boundaries of that late lease to the north-western corner of Reserve 1223; thence southerly and easterly along boundaries of that reserve to a north-western corner of Late Lease 667/41A aforesaid; thence southerly along a western boundary of that late lease to a southern boundary of Reserve 15018 aforesaid; thence westerly along that boundary and onwards to the Low Water Mark of the Indian Ocean; thence generally south-easterly along that mark to the starting point.

Including the islands adjacent.

Mount Marshall.—All that portion of land bounded by lines starting from the westernmost north-eastern corner of Pastoral Lease 3114/602 and extending south, generally north-easterly north, east, again south, again east and again south along boundaries of that lease to a point situate in prolongation west of the southernmost south boundary of Pastoral Lease 3114/613; thence east to and along that boundary and the southern boundary of the northern severance of Pastoral Lease 3114/467 and onwards to the western boundary of Late Pastoral Lease 505/96; thence north, east and south along boundaries of that late lease to the westernmost north-western corner of Late Pastoral Lease 394/1263; thence east and north along boundaries of that late lease to the southernmost south-western corner of Pastoral Lease 3114/740; thence north, east and again north along boundaries of that lease to the prolongation west of the northern boundary of the western severance of Reserve 12943; thence east to and along that boundary to the southernmost south-eastern corner of Late Pastoral Lease 3357/96; thence north and east along boundaries of that late lease and onwards to the surveyed line of the Number One Rabbit Proof Fence Reserve (Reserve Number 29839); thence generally southerly along that surveyed line to the 82 mile post; thence west to the prolongation northerly of the eastern side of a road passing along the western boundaries of Ninghan Locations 4133, 3127, 3132, 3133, 3134, 3139, 3007 and 3011; thence southerly to and along that side and onwards to the northern corner of the northern severance of Location 2710; thence south-easterly along the north-eastern boundary of that severance and onwards to and along the easternmost north-eastern boundary of the southern severance of that location to the northern corner of Location 2708; thence south-easterly and southerly along boundaries of that location and southerly along the eastern boundary of Location 2706 and onwards to the northernmost corner of Location 2703; thence southerly along the eastern boundary of that location to the north-western corner of the

western severance of Location 3012; thence southerly along the western boundary of that severance to its south-western corner; thence westerly along the prolongation westerly of the southern boundary of the last mentioned severance to the eastern side of Road Number 12085; thence generally southerly along that side to the prolongation easterly of the northern boundary of Location 2470; thence westerly to and westerly and southerly along boundaries of that location and onwards to the southern side of a road passing along the northern boundaries of Locations 2469 and 3027; thence westerly, north-westerly and again westerly along sides of that road to the north-western corner of Location 3027; thence generally southerly along the western boundaries of that Location and southerly and easterly along boundaries of Location 3031 and onwards to and along the southern boundary of Location 2467 to the prolongation northerly of the eastern side of a road passing along the western boundaries of Locations 2456 and 2457; thence southerly to and southerly and south-easterly along the sides of that road to the prolongation northerly of the western boundary of the westernmost severance of Location 2762; thence southerly to and along that boundary and onwards to and along the western boundary of the south-western severance of Location 2762 to the northernmost north-western corner of Location 2809; thence easterly and southerly along boundaries of that location and onwards to and along the western boundary of Location 2759 and onwards to the northern boundary of the eastern severance of Avon Location 22831; thence westerly along that boundary and onwards to and along the northern boundary of the western severance of Location 22831 to the north-eastern corner of Location 2046; thence southerly along the eastern boundary of that location and onwards to the northern boundary of Location 25180; thence westerly, southerly, again westerly and again southerly along boundaries of that location and onwards to the northern boundary of Location 27330; thence westerly, south-westerly, north-westerly and again westerly along boundaries of that location to the north-eastern corner of Location 15119; thence southerly and westerly along boundaries of that location to the north-eastern corner of the north-eastern severance of Class "A" Reserve 22082; thence southerly and westerly along boundaries of that severance and onwards to and along the southern boundary of the central severance of that reserve to its southernmost south-western corner; thence westerly to and along the southern boundary of the south-western severance of Class "A" Reserve 22082 to the eastern side of Road Number 12284; thence generally south-easterly along that side to the south-western corner of Location 14372; thence westerly to and along the southern boundary of Location 14358 to the prolongation northerly of the eastern boundary of Location 14359; thence southerly to and southerly and westerly along boundaries of that location to the north-eastern corner of the northern severance of Location 14361; thence southerly along the eastern boundary of that severance and the eastern boundary of Location 24989 and onwards to and along the eastern boundary of the southern severance of Location 14361 to the northern boundary of Location 15121; thence easterly and southerly along boundaries of that location and onwards to the north-eastern corner of Location 15127; thence southerly along the eastern boundary of that location and onwards to a northern corner of Location 14188; thence generally south-westerly along the north-western boundaries of that location to the prolongation north-easterly of the southernmost south-eastern boundary of Location 15126; thence south-westerly to and along that boundary to the prolongation northerly of the eastern boundary of the southern severance of Location 15452 (Reserve 12639); thence southerly to and southerly and westerly along boundaries of that severance and onwards to an eastern boundary of the northern severance of Reserve 17746; thence southerly along that boundary and onwards to and along the eastern boundary of the south-eastern severance of that reserve to its south-eastern corner; thence southerly to and southerly and generally south-westerly along the eastern and south-east-

ern boundaries of the eastern severance of Location 13224 and onwards to a south-eastern corner of the western severance of the last mentioned location; thence generally south-westerly along boundaries of that severance and onwards to the north-eastern corner of Location 15553; thence generally south-westerly along the eastern boundaries of that location and south-westerly and southerly along the eastern boundaries of Location 15552 to the north-eastern corner of Location 23164; thence southerly along the eastern boundary of that location and southerly, north-westerly, south-westerly and generally north-westerly along boundaries of Location 27144 to its westernmost north-western corner; thence southerly to and along the eastern boundary of the south-western severance of Location 15549 to the northernmost north-eastern corner of the western severance of Location 15550; thence southerly and easterly along boundaries of that severance and onwards to the northernmost north-western corner of the eastern severance of that location; thence easterly along the northern boundary of that severance and onwards to an eastern side of a surveyed road passing along the western boundaries of Locations 25207, 14971 and 14973; thence generally south-westerly along that side to the northern boundary of Reserve 11215; thence westerly and southerly along boundaries of that reserve to the northernmost corner of the western severance of Location 15496; thence generally south-westerly along boundaries of that severance and south-westerly along the north-western boundary of Location 15495 to the north-western corner of Location 15497; thence south-westerly and south-easterly along boundaries of that location to the prolongation northerly of the eastern boundary of Location 17526; thence southerly to and southerly and westerly along boundaries of that location and westerly along the southern boundary of Location 11150 to the north-western corner of Location 11151; thence southerly along the western boundary of that location and onwards to the northern boundary of Location 23346; thence easterly and southerly along boundaries of that location and southerly along the eastern boundary of location 11154 to the north-eastern boundary of Location 18389; thence north-westerly, south-westerly, north-easterly, south-easterly, again south-westerly and again south-easterly along boundaries of that location to the north-eastern corner of Location 19349; thence south-westerly, north-westerly and again south-westerly along boundaries of that location to a north-eastern corner of Location 24876; thence south-westerly and south-easterly along boundaries of that location to the northernmost north-eastern corner of Location 12151; thence south-easterly, south-westerly and southerly along boundaries of that location and onwards to the southern side of a road passing along the southern boundaries of Locations 12151, 12150, 18399, 20864, 28371, 20864 aforesaid, 9038 and 9037; thence westerly along that side to the north-western corner of Location 25670; thence southerly along the western boundaries of that location and Location 12158 to the prolongation easterly of the southern boundary of Location 4371; thence westerly to and along that boundary and the southern boundaries of Locations 4373, 4467 and 3833 to the south-eastern corner of the southern severance of Location 4444; thence westerly and northerly along boundaries of that severance and northerly along the eastern boundary of Location 17918 to the prolongation easterly of the northern boundary of Location 20034; thence westerly to and along that boundary to an eastern side of Road Number 4683; thence southerly and generally south-westerly along sides of that road to the north-eastern boundary of the south-eastern severance of Reserve 13510; thence south-easterly, south-westerly and north-westerly along boundaries of that severance to the northernmost north-western corner of Location 19994; thence south-westerly and southerly along boundaries of that location to the north-eastern corner of Location 5641; thence westerly along the northern boundary of that location and onwards to an eastern boundary of Location 27427; thence southerly along that boundary to the easternmost north-western corner of the eastern severance of Location 27331; thence southerly, south-easterly and westerly along boun-

daries of that severance to the prolongation northerly of the eastern boundary of the south-eastern severance of Location 27331; thence southerly to and along that boundary to its south-eastern corner; thence westerly, south-westerly, north-westerly and again westerly along the northern boundary of Location 18368 and onwards to and along the northern boundaries of Locations 6234 and 18884 to the north-western corner of the last mentioned location; thence northerly to and along the western boundary of the eastern severance of Location 18378 to the prolongation easterly of the southern boundary of the western severance of that location; thence westerly to and along that boundary to the south-eastern corner of Reserve 23085; thence northerly along the eastern boundary of that reserve and onwards to the southern boundary of Location 16771; thence westerly along that boundary and onwards to the south-eastern corner of Location 11495; thence westerly along the southern boundaries of that location, Location 21037 and the eastern severance of Location 20861 (Reserve 15051) and onwards to a north-eastern corner of Location 11479; thence southerly and westerly along boundaries of that location to the prolongation northerly of the eastern boundary of Location 11490; thence southerly to and along that boundary and the eastern boundary of Location 11506 and onwards to the northern boundary of Location 11504; thence easterly along that boundary to the north-western corner of Location 19292; thence southerly and south-easterly along boundaries of that location and south-easterly along a south-western boundary of Location 24165 to the prolongation northerly of the eastern boundary of Location 11509; thence southerly to and along that boundary and southerly and westerly along boundaries of Location 19875 to the prolongation northerly of the eastern boundary of Location 17846; thence southerly to and southerly, easterly and again southerly along boundaries of that location and southerly along the eastern boundaries of Locations 12878, 12049 and 12047 and onwards to the northern boundary of Location 14347; thence easterly and southerly along boundaries of that location to the north-eastern corner of Location 15790; thence southerly and westerly along boundaries of that location to the prolongation northerly of the northernmost western boundary of Location 22131; thence southerly to and southerly, westerly and again southerly along boundaries of that location and onwards to the northern boundary of Location 20833; thence easterly and southerly along boundaries of that location to the northernmost north-eastern corner of Location 20834; thence southerly, easterly and again southerly along boundaries of that location and southerly along the eastern boundaries of Locations 16350 and 8494 and onwards to the north-eastern corner of Location 7571; thence southerly along the eastern boundaries of that location and Locations 7572 and 24021 and onwards to the northern boundary of Location 12698; thence westerly, southerly and easterly along boundaries of that location to the westernmost western boundary of Location 12697; thence southerly, easterly and again southerly along boundaries of that location and onwards to the northern boundary of Location 12932; thence easterly along that boundary to the western side of Road Number 3183; thence southerly and south-easterly along sides of that road to the north-eastern corner of the western severance of Location 16100; thence westerly and southerly along boundaries of that severance to the north-eastern corner of Location 17390; thence westerly, southerly, again westerly and again southerly along boundaries of that location and onwards to the northernmost north-western corner of Location 8312; thence southerly, westerly and again southerly along boundaries of that location and onwards to the northernmost north-western corner of Location 24049; thence southerly, westerly and again southerly along boundaries of that location to the north-western corner of Location 19434; thence easterly and southerly along boundaries of that location and onwards to and along the eastern boundary of the eastern severance of Location 18430 to the south-western corner of Kwolyin Agricultural Area Lot 328; thence south-easterly along the south-western boundary of that lot to a

north-eastern side of Road Number 2920; thence generally south-westerly, generally south-easterly, again generally south-westerly and generally southerly along sides of that road to the easternmost north-eastern corner of Kwolyin Agricultural Area Lot 74; thence generally southerly, westerly and northerly along boundaries of that lot to the south-eastern corner of Location 14846; thence westerly along the southern boundary of that location to the eastern boundary of Location 17845; thence southerly and westerly along boundaries of that location to the prolongation northerly of the eastern boundary of Location 22652; thence southerly to and along that boundary and the eastern boundary of Location 24573 and onwards to the northernmost northern boundary of the western severance of Location 17044; thence easterly along that boundary and onwards to the south-western corner of Location 13063; thence northerly, easterly and southerly along boundaries of that location to the north-eastern corner of the northern severance of Location 17044; thence southerly along the eastern boundary of that severance and onwards to the easternmost northern boundary of the south-western severance of that location; thence easterly along that boundary to the prolongation southerly of the western boundary of the western severance of Location 8528; thence northerly to and northerly and easterly along boundaries of that severance and onwards to the south-western corner of the eastern severance of Location 13236; thence easterly, northerly, again easterly and again northerly along boundaries of that severance to the north-eastern corner of Location 8561; thence easterly along the northern boundary of that location and onwards to the western boundary of Kwolyin Agricultural Area Lot 230; thence northerly, generally north-easterly and easterly along boundaries of that lot to a north-western corner of Lot 120; thence easterly, north-easterly and again easterly along boundaries of that lot to the westernmost corner of the eastern severance of Lot 364; thence south-easterly and easterly along boundaries of that lot to the western side of Pantapin Road North; thence southerly along that side to the north-eastern corner of Location 17289; thence southerly and generally south-westerly along boundaries of that location and generally south-westerly along south-eastern boundaries of the eastern severance of Location 18201 to the prolongation northerly of the eastern boundary of the eastern severance of Location 17453; thence southerly to and along that boundary and onwards to the southern side of Bruce Rock-Quairading Road; thence easterly along that side to the north-western corner of the western severance of Location 17302; thence southerly and easterly along boundaries of that severance and onwards to an eastern side of Hughes Road; thence southerly, easterly and again southerly along sides of that road to the north-western corner of the eastern severance of Location 16012; thence easterly, southerly and westerly along boundaries of that severance to the prolongation northerly of the western boundary of the eastern severance of Location 16906; thence southerly to and along that boundary and onwards to the northern corner of the south-western severance of Location 16906; thence southerly and easterly along boundaries of that severance and onwards to and along the southern boundary of the eastern severance of the last mentioned location to the north-western corner of Location 16673; thence southerly along an eastern side of Hughes Road to the south-western corner of Location 20484; thence easterly along the southern boundary of that location to the westernmost north-western corner of Location 25135; thence southerly along the western boundary of that location to the northern boundary of Location 14756; thence westerly and southerly along boundaries of that location and southerly along the western boundary of Location 9891 and onwards to the northern boundary of Location 19471 (Reserve 14171); thence westerly along that boundary to the north-eastern corner of Location 25371; thence southerly and westerly along boundaries of that location and westerly along the southern boundary of Location 20011 and onwards to the northernmost western boundary of Location 23981; thence southerly, westerly, again southerly,

again westerly and again southerly along boundaries of that location and onwards to the northern boundary of Location 19787; thence easterly and southerly along boundaries of that location and southerly along the eastern boundary of Location 16380 to the north-western corner of Location 12083; thence easterly, southerly and westerly along boundaries of that location to the eastern boundary of Location 12085; thence southerly along that boundary and onwards to the southern side of Pannell Road; thence westerly along that side and onwards to the surveyed line of the Number Two Rabbit Proof Fence Reserve; thence south-easterly along that line to the prolongation easterly of the northern boundary of the eastern severance of Location 19730; thence westerly to and westerly and southerly along boundaries of that severance and onwards to the north-eastern boundary of the western severance of Location 19730; thence north-westerly, westerly, and southerly along boundaries of that severance and southerly along the western boundary of Location 19686 to the north-eastern corner of the eastern severance of Location 23510; thence westerly, southerly and again westerly along boundaries of that severance and onwards to and along the northernmost northern boundary of the western severance of the last mentioned location to its northernmost north-western corner; thence south-westerly to the north-eastern corner of Location 19572; thence westerly, southerly, again westerly and again southerly along boundaries of that location to the prolongation easterly of the southern boundary of Location 8111; thence westerly to and westerly and northerly along boundaries of that location to the southern boundary of Location 8110; thence westerly along that boundary and westerly and northerly along boundaries of Location 18540 to the south-eastern corner of Location 21894; thence westerly along the southern boundary of that location and the southern boundary of Location 19542 to the eastern boundary of Location 16053; thence southerly and westerly along boundaries of that location and onwards to the eastern boundary of the western severance of Location 17523; thence northerly and westerly along boundaries of that severance to the northernmost north-eastern corner of the western severance of Location 21221; thence westerly and southerly along boundaries of that severance to the prolongation easterly of the easternmost northern boundary of Location 18877; thence westerly to and westerly, northerly and again westerly along boundaries of that location and onwards to the north-eastern corner of Location 15837; thence westerly and southerly along boundaries of that location to the south-eastern corner of Location 19676; thence westerly and northerly along boundaries of that location to the prolongation easterly of the northern boundary of the northern severance of Location 23595; thence westerly to and westerly and southerly along boundaries of that severance and onwards to and along the eastern boundary of Location 23532 to the north-eastern corner of Location 15506; thence southerly, westerly and northerly along boundaries of that location to the prolongation easterly of the southern boundary of Location 21210; thence westerly to and along that boundary to the south-eastern corner of the northern severance of Location 12947; thence northerly, westerly and southerly along boundaries of that severance to the south-eastern corner of Location 9508; thence westerly along the southern boundary of that location and the southernmost southern boundary of Location 12110 and onwards to the south-eastern corner of the northern severance of Location 21257; thence southerly to and southerly, south-westerly, westerly, again southerly, again westerly and northerly along boundaries of that severance and onwards to the southernmost south-western corner of the northern severance of Location 21257; thence northerly and westerly along boundaries of that severance and onwards to and westerly, southerly and again westerly along boundaries of Location 25807 to the north-eastern corner of Location 8864; thence westerly along the northern boundary of that location to the southernmost south-western corner of Location 7437; thence generally northerly along boundaries of that location and onwards to the prolongation easterly of the northern boundary of

Location 6660; thence westerly to and along that boundary and the northernmost northern boundary of Location 6659 to the eastern boundary of the southern severance of Location 17691 (Part Reserve 28088); thence southerly, south-westerly and northerly along boundaries of that severance to the easternmost north-eastern corner of Location 21759; thence westerly, northerly, again westerly, south-westerly, southerly and generally south-easterly along boundaries of that location to the prolongation easterly of the southern boundary of Location 21953; thence westerly to and westerly, northerly, generally north-westerly and generally south-westerly along boundaries of that location to the eastern boundary of Location 9699; thence southerly, westerly and northerly along boundaries of that location to the southernmost corner of Location 7641; thence north-easterly and north-westerly along boundaries of that location and north-westerly along the north-eastern boundary of Location 26541 and onwards to the prolongation south-westerly of the southernmost north-western boundary of Location 12205; thence north-easterly to and north-easterly, north-westerly, again north-easterly, again north-westerly, again north-easterly and again north-westerly along boundaries of that location to the southernmost south-western corner of Location 12218; thence north-westerly and northerly along boundaries of that location to its north-western corner; thence northerly to the south-eastern corner of location 16840; thence northerly along the eastern boundary of that location to the south-eastern corner of Location 10134; thence westerly and north-westerly along boundaries of that location and onwards to the southernmost south-western corner of Location 8065; thence easterly and northerly along boundaries of that location and northerly along the eastern boundaries of Locations 23541 and 8790 to the southern boundary of Location 10786; thence easterly and northerly along boundaries of that location and onwards to the south-western corner of Location 15003; thence generally north-easterly, northerly and westerly along boundaries of that location to the prolongation southerly of the eastern boundary of Location 7640; thence northerly to and along that boundary and onwards to and along the eastern boundary of Location 10517 to the southernmost corner of Location 18583; thence north-easterly along the south-eastern boundary of that location to the southernmost corner of Location 12520; thence north-westerly and north-easterly along boundaries of that location to the south-western boundary of Location 10651; thence north-westerly along that boundary and the south-western boundary of the western severance of Location 6449 and onwards to the westernmost south-western corner of Location 6438; thence north-westerly along its south-western boundary to the easternmost south-western corner of the north-eastern severance of Location 5474; thence north-westerly along the easternmost north-western boundary of that severance to a north-western side of a road passing along a south-eastern boundary of that severance; thence north-easterly to the north-eastern boundary of the last mentioned severance; thence north-westerly and south-westerly along boundaries of that severance and onwards to the eastern corner of the south-western severance of Location 5470; thence south-westerly and north-westerly along the boundaries of that severance and onwards to a north-eastern boundary of the Greenhills—Quairading Railway Reserve; thence generally north-westerly along that side to the southern corner of the north-eastern severance of Location 4758; thence north-easterly, north-westerly and south-westerly along boundaries of that severance to the prolongation south-easterly of the north-eastern boundary of the north-eastern severance of Location 4759; thence north-westerly to and north-westerly and south-westerly along boundaries of that severance and onwards to and along the north-western boundary of the south-western severance of that location to the prolongation south-easterly of the easternmost north-eastern boundary of Location 4760; thence north-westerly to and generally north-westerly along that boundary and north-westerly along the north-eastern boundary of Location 7513 to the southern side of a road passing along the northern boundaries

of that location and Locations 3148, 2266 and 2877; thence generally westerly along that side to the prolongation south-easterly of a north-eastern boundary of the southern severance of Location 3202; thence north-westerly to and along that boundary and onwards to the south-eastern corner of the northern severance of the last mentioned location; thence north-westerly and south-westerly along boundaries of that severance to the north-eastern boundary of Mawson Townsite; thence north-westerly and south-westerly along boundaries of that townsite to the prolongation south-easterly of the northernmost south-western boundary of Location 4776; thence north-westerly to and along that boundary and the north-eastern boundary of Location 27828 to the northernmost north-eastern corner of the north-eastern severance of Location 8344; thence south-westerly along the north-western boundary of that severance and onwards to the eastern corner of Location 10429; thence south-westerly along the south-eastern boundary of that location and onwards to the south-western side of Road Number 8618; thence north-westerly along that side to the southernmost south-eastern corner of the south-western severance of Location 20541; thence south-westerly, north-westerly, again south-westerly, again north-westerly and again south-westerly along boundaries of that severance to the easternmost south-eastern corner of the eastern severance of Location 10074; thence south-westerly, north-westerly, again south-westerly, south-easterly and again south-westerly along boundaries of that severance and onwards to the easternmost corner of the south-western severance of the last mentioned location; thence south-westerly along the south-eastern boundary of that severance and onwards to a north-eastern boundary of Location 2533; thence generally north-westerly and south-westerly along boundaries of that location to the easternmost north-eastern corner of Location 6735; thence south-westerly generally north-westerly and again south-westerly along boundaries of that location to the southernmost corner of the southern severance of Location 2532; thence north-westerly along the south-western boundary of that severance and onwards to the south-western corner of the northern severance of the last mentioned location; thence north-westerly along the south-western boundary of that severance and the south-western boundary of Location 5103 to its western corner; thence north-westerly and westerly along the south-western and southern sides of Late Road Number 2085 as shown on Lands and Surveys Diagram 11103 to the prolongation south-easterly of the westernmost south-western boundary of Location 10374; thence north-westerly to and north-westerly, north-easterly, again north-westerly and again north-easterly along boundaries of that location to the westernmost south-western corner of Location 11008; thence north-westerly and north-easterly along boundaries of that location to the south-eastern corner of Location 11744; thence north-westerly along boundaries of that location and the southern severance of Location 10876 and onwards to the prolongation south-westerly of the south-eastern boundary of Location 3119; thence north-easterly to and generally north-easterly along the south-eastern boundaries of that location and Locations 17497; 2401 and the south-western severance of Location 8215 and onwards to and along the south-eastern boundary of the north-eastern severance of the last mentioned location to the south-western corner of Location 13921; thence north-easterly, north-westerly, south-westerly and again north-westerly along boundaries of that location to the eastern corner of Location 6964; thence north-westerly and south-westerly along boundaries of that location to the prolongation south-easterly of the easternmost north-eastern boundary of Location 20335; thence north-westerly to and north-westerly, south-westerly and again north-westerly along boundaries of that location to the westernmost corner of Location 20916; thence north-easterly, south-easterly and again north-easterly along boundaries of that location to the western corner of Location 15841; thence north-easterly along the north-western boundary of that location and onwards to and along the north-eastern boundary of Location 9887 to the south-western corner of Location 8054; thence

north-westerly and easterly along boundaries of that location to the prolongation south-easterly of the south-western boundary of Location 8052; thence north-westerly to the south-western corner of the last mentioned location; thence generally easterly and north-easterly along boundaries of that location to the south-western side of a road passing along the north-eastern boundaries of Locations 8052 to 8050 inclusive, 27642, 27233, 8047, 8046 and 15049; thence generally north-westerly along sides of that road to the south-eastern side of a road passing along the north-western boundaries of Locations 15049, 8046 and 8045; thence south-westerly along that side to the prolongation south-easterly of the north-eastern boundary of Location 6363; thence north-westerly to and north-westerly and south-westerly along boundaries of that location to the north-eastern boundary of Location 3145; thence north-westerly and south-westerly along boundaries of that location to the south-eastern corner of Location 4044; thence north-westerly and south-westerly along boundaries of that location to the easternmost south-eastern corner of the south-easternmost severance of Location 27202; thence north-westerly and south-westerly along boundaries of that severance to the prolongation south-easterly of the south-western side of a road passing along south-western boundaries of Locations 20821 and 20334; thence north-westerly to and along that side to the south-western corner of Location 12626; thence north-westerly along the south-western boundary of that location and generally north-westerly along the south-western sides of a road passing along the south-western boundaries of Locations 20334 and 20803 to the eastern corner of the northern severance of Location 10254; thence south-westerly along the south-eastern boundary of that severance and onwards to the eastern corner of the southern severance of that location; thence south-westerly and north-westerly along boundaries of that severance to the prolongation north-easterly of the south-eastern boundary of Location 9959; thence south-westerly to and along that boundary to its south-western corner; thence south-easterly on a prolongation south-easterly of the south-western boundary of the last mentioned location to the north-western boundary of Location 7297; thence south-westerly along that boundary and onwards to the easternmost north-eastern boundary of Location 27200; thence north-westerly, south-westerly, again north-westerly and again south-westerly along boundaries of that location to the prolongation south-easterly of the westernmost south-western boundary of Location 10878; thence north-westerly to and along that boundary and the south-western boundaries of Locations 10194 and 8823 to the north-western corner of the last mentioned location; thence south-westerly to and south-westerly, north-westerly and again south-westerly along boundaries of Location 27201 to the south-eastern corner of Warding Estate Lot 11; thence north-westerly along the south-western side of Road Number 6026 to a south-eastern side of Hardy Road (Road Number 363); thence south-westerly along that side to the prolongation south-easterly of the north-eastern boundary of Avon Location 2024; thence north-westerly to and along that boundary and north-westerly and south-westerly along the north-eastern and north-western boundaries of Location 1479 to the eastern corner of Caljie Agricultural Area Lot 30; thence north-westerly along the north-eastern boundary of that lot and onwards to the south-eastern corner of Lot 29; thence generally north-westerly along north-eastern boundaries of that lot to the easternmost south-eastern corner of Lot 37; thence north-easterly along the eastern boundary of that lot to the eastern corner of Avon Location 1417; thence north-westerly and south-westerly along boundaries of that location to the south-eastern corner of the southern severance of Location 1233; thence north-westerly along the north-eastern boundary of that severance and onwards to a north-western side of Hamersley Road; thence north-easterly along that side to the southernmost corner of Location 3113; thence north-westerly, south-westerly, again north-westerly, north-easterly and again north-westerly along boundaries of that location to the westernmost south-western

corner of the south-eastern severance of Location 3022; thence north-westerly along a south-western boundary of that severance to its western corner; thence north-westerly to the southern corner of the north-western severance of the last mentioned location; thence north-westerly and generally north-easterly along boundaries of that severance to the prolongation south-easterly of the south-western boundary of the southern severance of Location 2294; thence north-westerly to and along that boundary and onwards to the south-eastern corner of the southern severance of Meckering Agricultural Area Lot 256; thence westerly along the southern boundary of that severance and onwards to the south-western corner of the northern severance of that lot; thence north-westerly along the south-western boundary of that severance to the north-eastern side of a road passing along the north-eastern boundaries of Avon Locations 4112, 5588, 18197, 7375, 3094 and the eastern severance of Location 19970; thence generally north-westerly along sides of that road and onwards to the south-western corner of the northern severance of Location 1481; thence north-westerly and north-easterly along boundaries of that severance to the prolongation south-easterly of the south-western side of Road Number 3084; thence north-westerly to and along that side to the prolongation south-westerly of the southernmost south-eastern boundary of Location 2727; thence north-easterly to and north-easterly and north-westerly along boundaries of that location and north-westerly along the north-eastern boundaries of Locations 2812 and 2726 to the south-eastern boundary of the southern severance of Location 4021; thence north-easterly and north-westerly along boundaries of that severance and onwards to and along the north-eastern boundary of the northern severance of the last mentioned location to the southernmost south-eastern corner of Location 3995; thence south-westerly, north-westerly, again south-westerly, again north-westerly, again south-westerly, again north-westerly, north-easterly, again north-westerly, again north-easterly and again north-westerly along boundaries of that location to the north-eastern corner of Location 5410; thence south-westerly, south-easterly, again south-westerly, again south-easterly and again south-westerly along boundaries of that location to the north-eastern side of Leeming Road; thence north-westerly along that side and onwards to the south-eastern boundary of Location 5942; thence south-westerly along that boundary and the easternmost south-eastern boundary of Location 3875 to the north-eastern boundary of Location 3432; thence north-westerly, south-westerly and south-easterly along boundaries of that location to the easternmost north-eastern corner of Location 19060; thence south-westerly and north-westerly along boundaries of that location to the south-eastern corner of Location 3198; thence south-westerly and north-westerly along boundaries of that location to the north-eastern corner of the eastern severance of Location 17485; thence south-westerly along the north-western boundary of that severance and onwards to and along a north-western boundary of the western severance of the last mentioned location to the prolongation south-easterly of the north-eastern side of a road passing along north-eastern boundaries of the last mentioned severance and Location 21154; thence north-westerly to and along that side to the prolongation north-easterly of the easternmost north-eastern boundary of Location 21154; thence south-westerly to and south-westerly, north-westerly, again south-westerly and south-easterly along boundaries of that location to the southernmost south-eastern corner of the southern severance of Location 17882; thence south-westerly, north-westerly and again south-westerly along boundaries of that severance to the south-eastern corner of the south-eastern severance of Location 14608; thence south-westerly along the south-eastern boundary of that severance and onwards to and along the southernmost south-eastern boundary of the northern severance of that location to its southernmost corner; thence south-westerly to and along the south-eastern boundary of the south-western severance of Location 14608 and onwards to the south-eastern corner of the south-eastern severance of Loca-

tion 9574; thence south-westerly along the south-eastern boundaries of the south-eastern severance of the last mentioned location and Location 16501 and onwards to the prolongation south-easterly of the southernmost south-western boundary of the north-eastern severance of Location 16501; thence north-westerly to and along that boundary to the prolongation north-easterly of the north-western boundary of the north-western severance of Location 10579; thence south-westerly to and along that boundary to the north-eastern boundary of Location 2094; thence north-westerly and south-westerly along boundaries of that location and south-westerly along the north-western boundary of the northern severance of Location 5949 to the south-western corner of Location 1129; thence north-westerly along the south-western boundary of that location to the southernmost south-eastern corner of Location 1249; thence south-westerly and north-westerly along boundaries of that location to its north-western corner; thence generally south-westerly along the north-western boundaries of Locations 13776, 13775, 2073 and 1566 to the prolongation south-easterly of the north-eastern boundary of the eastern severance of Location 1875; thence north-westerly to and north-westerly and south-westerly along boundaries of that severance and onwards to the north-eastern boundary of the western severance of the last mentioned location; thence north-westerly and south-westerly along boundaries of that severance to its north-western corner; thence south-westerly along the north-western boundaries of Locations 1563 and 21554 and onwards to the north-eastern corner of Location W; thence south-westerly along the north-western boundaries of that location and the eastern severance of Location 1779 and onwards to the eastern boundary of the western severance of the last mentioned location; thence northerly along that boundary to its northern corner; thence north-easterly to and generally north-easterly along north-western boundaries of Location 1484 to the prolongation south-easterly of the north-eastern side of a road passing along the south-western boundaries of the eastern severance of Lot M33 of Location 1954 and the south-western boundary of Location 1081; thence north-westerly to and generally north-westerly along eastern sides of that road and generally northerly along the eastern sides of Road Number 1142 and onwards to a north-eastern side of Road Number 1013; thence generally north-westerly along sides of that road to the western corner of Location 2154; thence north-easterly to the northernmost corner of Lot M1202 of Location 1955; thence north-westerly to and along the north-eastern boundary of Lot 4 of Location 1834 and onwards to and along the north-eastern boundary of Lot 3 to the eastern corner of Location 27439; thence north-westerly along the easternmost north-eastern boundary of that location and north-westerly, westerly and again north-westerly along boundaries of Location 27438 to the prolongation westerly of the southern boundary of Lot M687 of Location 1956; thence easterly to and easterly and northerly along boundaries of that lot and onwards to the south-western corner of the southern severance of Lot M685; thence northerly along the western boundary of that severance and onwards to and along the western boundary of the northern severance of the last mentioned lot to the south-western corner of Lot M681; thence northerly along the western boundary of that lot and onwards to the southern boundary of Lot M679; thence westerly and northerly along boundaries of that lot and onwards to the southern boundary of Melbourne Location 2815; thence westerly, northerly and easterly along boundaries of that location to the western side of the road passing along the western boundaries of Locations 1586 and 1817; thence northerly along that side and onwards to the southern boundary of Location 3070; thence westerly along the southern boundary of that location and westerly and northerly along boundaries of Location 3405 to the south-western corner of the south-eastern severance of Location 2822; thence northerly along the western boundary of that severance to its westernmost north-western corner; thence north-westerly to the southern corner of the north-western severance of the last mentioned location; thence northerly along the western boundaries of that severance, the

western severance of Location 3406 and the western severance of Location 3233 to the south-eastern corner of Location 2827; thence westerly, northerly, again westerly and again northerly along boundaries of that location to the north-eastern corner of Location 2533; thence westerly along the northern boundary of that location to the prolongation southerly of the eastern boundary of the northern severance of Location 2805; thence northerly to and northerly and westerly along boundaries of that location and westerly along the northern boundary of Location 2781 to the prolongation southerly of the eastern boundary of Location 2830; thence northerly to and northerly and westerly along boundaries of that location and onwards to the western side of Road Number 11684; thence northerly along that side to the southern side of a road passing along the southern boundaries of Locations 3229 and 1051; thence westerly along that side to the prolongation southerly of the southernmost western boundary of Location 1051; thence northerly to and northerly, westerly, again northerly, again westerly, again northerly and again westerly along boundaries of that location and onwards to the eastern boundary of Location 2641; thence northerly along that boundary and onwards to a southern boundary of Location 2616; thence easterly and northerly along boundaries of that location and northerly along the eastern boundary of Location 2615 to the prolongation westerly of the northern boundary of Location 2614; thence easterly to and along that boundary to the prolongation southerly of the western boundary of Location 3703; thence northerly to and along that boundary and the western boundary of the western severance of Location 2833 to the north-western corner of that severance and onwards to the southern boundary of Location 2618; thence easterly and northerly along boundaries of that location and onwards to the northern side of Road Number 12488; thence easterly along that side to the western boundary of Location 3640; thence northerly, easterly and southerly along boundaries of that location to the northern side of Road Number 12488 aforesaid; thence easterly along that side to the south-eastern corner of the south-eastern severance of Location 3505; thence northerly along the eastern boundary of that severance and onwards to and along the western side of a road passing along the eastern boundaries of the northern severance of the last mentioned location, Locations 3502, 3501 and 3496 and onwards to the prolongation easterly of the northern boundary of the last mentioned location; thence westerly to and along that boundary to the south-western corner of the southern severance of Location 2182; thence northerly along the western boundary of that severance and onwards to the easternmost south-eastern corner of the north-eastern severance of Location 3493; thence northerly along the eastern boundaries of that severance and Locations 3492 and 3491 and onwards to the south-eastern corner of Lot M1530 of Location 931; thence northerly along the eastern boundary of that lot and northerly and westerly along boundaries of Lot M1711 to the prolongation southerly of the eastern boundary of Location 1706; thence northerly to and along that boundary to the prolongation westerly of the southernmost boundary of Location 2602; thence easterly to and along that boundary to a western side of Road Number 9248; thence northerly along that side to the southern side of Great Northern Highway; thence westerly along that side to the prolongation southerly of the western side of a road passing along the eastern boundaries of Locations 2698, 2697, 1737 and Lots M1964, M2031 and M2022 of Location 928; thence northerly to and along that road to the southern boundary of Lot M2006 of Location 927; thence easterly and northerly along boundaries of that lot and onwards to the south-eastern corner of Lot M1808; thence northerly, westerly and southerly along boundaries of that lot to the prolongation easterly of the southernmost southern boundary of Lot M1813; thence westerly to and westerly, northerly and again westerly along boundaries of that lot and onwards to the south-eastern corner of Lot M1815; thence westerly and northerly along boundaries of that lot to the prolongation easterly of the northern side of Road Number 11214; thence westerly to and along that

side to the easternmost south-eastern corner of the southern severance of Victoria Location 9914; thence northerly, westerly and again northerly along boundaries of that severance to the north-western corner of Location 9272; thence easterly along the northern boundaries of that location and Location 9950 and onwards to an eastern side of Road Number 10261; thence northerly, easterly and again northerly along sides of that road to a point situate about 1 685.35 metres southerly from the north-western corner of Location 8887; thence east to the western boundary of Location 8504; thence northerly along that boundary and onwards to the south-western boundary of Location 8467; thence north-westerly, northerly and westerly along boundaries of that location and onwards to the eastern boundary of the southern severance of Location 8653; thence northerly along that boundary and onwards to and along the eastern boundary of the northern severance of the last mentioned location to the southern boundary of Location 8448; thence easterly northerly, westerly and again northerly along boundaries of that location to a south-eastern corner of Location 8917; thence northerly, north-easterly and again northerly along boundaries of that location and onwards to the south-eastern corner of Location 8620; thence northerly and westerly along boundaries of that location and onwards to the eastern boundary of the southern severance of Location 8187; thence northerly along that boundary and onwards to the south-western corner of the northern severance of Location 8990; thence northerly, easterly, southerly, again easterly and again northerly along boundaries of that severance to the north-eastern corner of Location 3475; thence south-easterly to the south-western corner of Location 5769; thence easterly along the southern boundary of that location to the western boundary of Location 5613; thence southerly and easterly along boundaries of that location and onwards to the south-western corner of Location 7831; thence easterly along the southern boundary of that location and onwards to the western boundary of Location 6387; thence southerly and easterly along boundaries of that location and onwards to the western boundary of the northern severance of Location 6380; thence northerly and easterly along boundaries of that severance and easterly along the northern boundary of the northern severance of Location 5692 to the westernmost south-western corner of the south-western severance of Location 6453; thence northerly and easterly along boundaries of that severance to the south-eastern corner of the southern severance of Location 6878; thence north-westerly along the north-eastern boundary of that severance to the prolongation westerly of the northern boundary of the north-western severance of Location 6453; thence easterly to and along that boundary and onwards to the north-western corner of the north-eastern severance of the last mentioned location; thence easterly, southerly and again easterly along boundaries of that severance to the north-western corner of Location 5566; thence generally easterly along the southern sides of a road passing along the northern boundaries of Locations 5566, 7586, 8456, the southern severance of Location 7658, Locations 5552, 5550, 5546 and 7650 and onwards to the westernmost south-western corner of Location 4442; thence north-westerly and north-easterly along boundaries of that location and onwards to the south-western boundary of Location 4446; thence north-westerly, north-easterly and south-easterly along boundaries of that location to its south-eastern corner; thence easterly to the southernmost south-western corner of the western severance of Ninghan Location 416; thence generally north-westerly, generally south-easterly and generally north-easterly along boundaries of that severance and onwards to the south-western corner of the south-western severance of Location 415; thence generally north-easterly along north-western boundaries of that severance and onwards to the southernmost north-western boundary of the eastern severance of the last mentioned location; thence north-easterly along that boundary to the prolongation south-easterly of the southernmost south-western boundary of the north-western severance of Location 415; thence north-westerly to and generally north-westerly along south-western boundaries of that

severance to its westernmost south-western corner; thence southerly along the prolongation southerly of the western boundary of the last mentioned severance to the eastern shore of Mongers Lake; thence generally north-westerly along that shore to the prolongation westerly of the southern boundary of the western severance of Location 418; thence easterly to its south-western corner; thence generally northerly along western boundaries of that severance and the western severance of Location 419 to a south-western corner of Pastoral Lease 3114/961; thence easterly, southerly, east and north along boundaries of that lease to the south-western corner of Late Pastoral Lease 3905/93; thence easterly 6 532.53 metres and northerly 18 608.04 metres along boundaries of that late lease; thence west to a south-western corner of Pastoral Lease 3114/529; thence north along a western boundary of that lease and onwards to the southern boundary of Late Pastoral Lease 306/97; thence easterly along that boundary to the westernmost western boundary of Pastoral Lease 3114/602 and thence north and east along boundaries of that lease to the starting point.

Mundaring.—All that portion of land bounded by lines starting from the intersection of the centre line of Gngara Road with the prolongation southerly of the eastern boundary of Swan Location 5199 and extending southerly along that prolongation to the northern boundary of Lot 109 of Location I as shown on Land Titles Office Plan 4948; thence easterly and southerly along boundaries of that lot and southerly along the eastern boundaries of Lots 110 to 112 inclusive and onwards to the centre line of the western section of Road Number 809; thence generally easterly along that centre line and onwards to the centre line of West Swan Road; thence generally southerly along that centre line to the prolongation westerly of the centre line of the western section of Middle Swan Road; thence easterly to and generally easterly along that centre line and onwards to the centre line of the eastern section of Middle Swan Road; thence generally easterly along that centre line and onwards to the centre line of Great Northern Highway; thence generally northerly along that centre line to the centre line of Jane Brook; thence generally easterly, generally northerly and generally north-easterly upwards along that centre line to the centre line of Toodyay Road; thence generally north-easterly, generally south-easterly and again generally north-easterly along that centre line to the prolongation westerly of the northernmost northern boundary of Lot 80 of Location 12 and 1310 as shown on Land Titles Office Diagram 14276; thence easterly to the prolongation northerly of the western boundary of that lot; thence southerly to and along that boundary and the western boundary of Lot 1 as shown on Land Titles Office Diagram 44267 to the northernmost northern boundary of the northern severance of Location 3264 (Class "A" Reserve 7537); thence easterly and southerly along boundaries of that severance to the northernmost corner of Parkerville Lot 84; thence south-westerly along the westernmost north-western boundary of Parkerville Townsite to a north-western side of Victoria Road; thence generally south-westerly along sides of that road to the prolongation northerly of the western boundary of Location 2050; thence southerly to and along that boundary and the western boundary of Location 1671 and onwards to the centre line of Park Road; thence generally southerly along that centre line and onwards to the centre line of the Great Eastern Highway; thence generally westerly along that centre line to the prolongation northerly of the centre line of the northern section of Hardey Road; thence southerly to and along that centre line to a north-western boundary of Location 8684 (Reserve 31196); thence southerly to the intersection of a south-eastern boundary of that location with the centre line of the southern section of Hardey Road; thence southerly and generally south-easterly along that centre line and onwards to the left bank of the Helena River; thence generally easterly, generally south-easterly, generally southerly and again generally south-easterly along that bank, the left bank of the Helena River Reservoir

and the left bank of the Darkin River to the prolongation northerly of the western boundary of Late Pre-emptive Poison Right 8/228; thence southerly to and easterly along the northern boundary of that right to the western boundary of Late Pre-emptive Poison Right 8/212; thence northerly along that boundary to the southern boundary of Late Pre-emptive Poison Right 8/197; thence westerly and northerly along boundaries of that right to the south-western corner of Location 10382; thence easterly, southerly, again easterly and northerly along boundaries of that location to the southernmost south-eastern corner of Location 6040; thence northerly, easterly and again northerly along boundaries of that location and northerly along the easternmost boundary of Location 4564 to the southern boundary of Reserve 6203; thence westerly along that boundary to the eastern boundary of Helena Location 22; thence northerly along that boundary and onwards to the southern boundary of Avon Location 9249; thence easterly and north-easterly along boundaries of that location to the south-eastern corner of Location 25454; thence north-easterly along the south-eastern boundary of that location to the south-western corner of Location 27655; thence north-easterly, northerly and easterly along boundaries of that location to the westernmost corner of Inkpen Estate Lot 34; thence north-easterly along the north-western boundary of that lot and onwards to and along the north-western boundary of Lot 1 to the southernmost south-eastern corner of Avon Location 8985; thence westerly along the southern boundary of that location to the eastern boundary of the eastern severance of Location 6684; thence southerly and westerly along boundaries of that severance and onwards to the southernmost south-eastern corner of the western severance of that location; thence westerly and northerly along boundaries of that severance and onwards to the centre line of Road Number 1071 (Great Eastern Highway); thence generally south-westerly along that centre line to the prolongation north-easterly of the south-eastern side of Linley Valley Road; thence south-westerly to and south-westerly and generally north-westerly along southern sides of that road to a south-eastern boundary of Reserve 7889; thence generally north-easterly along south-eastern boundaries of that reserve and Location 27411 to the prolongation easterly of the southern boundary of Location 5127; thence westerly to and westerly and northerly along boundaries of that location and onwards to the southern side of the Late Eastern Railway Reserve; thence generally easterly and generally north-easterly along southern sides of that late railway reserve to the prolongation easterly of the easternmost northern boundary of Location 17810; thence westerly to and westerly, northerly and again westerly along boundaries of that location to the south-western corner of Location 24005; thence northerly and easterly along boundaries of that location to the south-eastern corner of Location 13774; thence northerly and westerly along boundaries of that location to the prolongation southerly of the eastern boundary of Location 8204; thence northerly to and northerly and westerly along boundaries of that location to the south-western corner of Reserve 14275; thence northerly and north-easterly along boundaries of that reserve to the 1 Mile Post on the north-western boundary of that reserve; thence north to the prolongation westerly of the northern boundary of Lot 1 of Location 1953 as shown on Land Titles Office Diagram 20572; thence easterly to and along that boundary and onwards to and along the northern boundary of Lot M 2036 to the south-western corner of the western severance of Lot M 2045; thence northerly and easterly along boundaries of that severance and onwards to and along the northern boundary of the eastern severance of that lot to the western boundary of Lot M 2058; thence northerly along that boundary to the south-western boundary of the south-western severance of Lot M 2039; thence north-westerly, north-easterly, south-easterly, again north-easterly, again south-easterly, and again north-easterly along boundaries of that severance to a south-western side of Road Number 4731; thence generally south-easterly along

south-western sides of that road to the northernmost corner of Location 15417; thence north-easterly to and north-easterly and easterly along southern boundaries of the eastern severance of Lot M 2039 to the south-western corner of the western severance of Lot M 1365; thence easterly along the southern boundary of that severance and onwards to and along the southern boundary of the eastern severance of that lot to the south-western boundary of the south-western severance of Location 715; thence north-westerly and north-easterly along boundaries of that severance and onwards to and north-easterly along the north-western boundary of the north-eastern severance of that location to the prolongation south-easterly of the northernmost south-western boundary of Lot M 1375; thence north-westerly to and along that boundary to the south-eastern boundary of the north-eastern severance of Lot 1 of Location Z as shown on Land Titles Office Diagram 6636; thence south-westerly along that boundary and onwards to the prolongation south-easterly of the northernmost south-western boundary of that severance; thence north-westerly to and along that boundary to the south-eastern boundary of Lot 3 of Location X as shown on Land Titles Office Plan 4669; thence north-easterly and north-westerly along boundaries of that lot and generally north-westerly along north-eastern boundaries of Lot 4 to the southern corner of the south-western severance of Lot 5 as shown on Land Titles Office Diagram 12763; thence north-westerly and north-easterly along boundaries of that severance and onwards to and along the north-western boundary of the north-eastern severance of that lot to the left bank of the Avon River; thence generally north-westerly downwards along that bank to the prolongation south-westerly of the north-western boundary of Lot 8 of Location U as shown on Land Titles Office Diagram 5700; thence north-easterly to and north-easterly along that boundary and the south-eastern boundaries of Lots 1 and 2 as shown on Land Titles Office Plan 4557 and onwards to the southernmost corner of Lot 3; thence north-easterly and north-westerly along boundaries of that lot to a south-eastern side of Road Number 2816; thence north-easterly, south-easterly and generally north-easterly along sides of that road to the southernmost corner of the south-eastern severance of Location 3329; thence north-easterly and north-westerly along boundaries of that severance to the westernmost south-eastern boundary of the south-eastern severance of Location 1646; thence north-easterly along that boundary and onwards to the south-western boundary of Location 895; thence north-westerly along that boundary and the south-western boundary of the southern severance of Lot M3 of Location 1954 and onwards to the southernmost corner of the northern severance of that lot; thence north-westerly and north-easterly along boundaries of that severance and north-easterly along the north-western boundary of Location 1387 to the southernmost corner of Location 4172; thence north-westerly along the south-western boundaries of that location and Location 20570 to a south-eastern side of a road passing along the north-western boundaries of Location 20570 aforesaid, Reserve 1165 and the western severance of Location 1779; thence north-easterly along south-eastern sides of that road and onwards to a north-western boundary of Location 1484; thence generally north-easterly along boundaries of that location to the prolongation south-easterly of the north-eastern side of a road passing along the south-western boundary of the eastern severance of Lot M33 of Location 1081 and the south-western boundary of Location 1081; thence north-westerly to and along that side and generally northerly along eastern sides of Road Number 1142 and onwards to a north-eastern side of Road Number 1013; thence generally north-westerly along sides of that road to the western corner of Location 2154; thence northerly along the line joining the last mentioned corner and the northernmost corner of Lot M 1202 of Location 1955 to the south-eastern boundary of Lot 4 of the last mentioned location as shown on Land Titles Office Plan 6138; thence south-westerly along that boundary and onwards to the prolongation north-

easterly of the southernmost south-eastern boundary of Lot M 1204; thence south-westerly to and along that boundary to the easternmost south-eastern corner of Lot M 1188; thence south-westerly, south-easterly and again south-westerly along boundaries of that lot and onwards to the easternmost corner of Bolgart Estate Lot 12; thence north-westerly along the north-eastern boundaries of that lot and Lot 11 and onwards to the eastern corner of Lot 7; thence north-westerly and south-westerly along boundaries of that lot to the eastern corner of Lot 5; thence south-westerly and north-westerly along boundaries of that lot to the prolongation north-easterly of the north-western side of Road Number 1453; thence south-westerly to and along that side to the northernmost north-eastern boundary of the eastern severance of Avon Location 27257; thence north-westerly along that boundary and onwards to and along the northernmost north-eastern boundary of the western severance of that location to the eastern corner of the eastern severance of Location 56; thence south-westerly along the south-eastern boundary of that severance and onwards to the southernmost eastern corner of the western severance of that location; thence south-westerly and north-westerly along boundaries of that severance and onwards to a north-western side of Road Number 5860; thence south-westerly along that side to the eastern corner of Location 27724; thence north-westerly along the north-eastern boundaries of that location and Location 23042 and onwards to and along the south-western boundary of the westernmost severance of Location 1829 to the southernmost south-eastern corner of the south-western severance of Location 1957; thence westerly along the southern boundary of that severance and onwards to the prolongation southerly of the western boundary of the last mentioned severance; thence westerly to the north-eastern corner of Location 1372; thence southerly and westerly along boundaries of that location to the north-eastern corner of Location 1371; thence southerly along the eastern boundary of that location to the north-eastern corner of Location 3878; thence southerly and westerly along boundaries of that location to the north-western corner of Avon Location 1953; thence southerly, easterly, again southerly, westerly and again southerly along boundaries of that location to the south-eastern corner of the south-eastern severance of Swan Location 1351; thence westerly along the southern boundary of that severance and onwards to the southernmost south-eastern corner of the southern severance of that location; thence westerly along the southern boundary of that severance and onwards to the eastern boundary of Location 503; thence northerly, westerly and southerly along boundaries of that location and westerly and southerly along boundaries of Location 220 to the prolongation westerly of the southern boundary of the southern severance of Location 1351 aforesaid; thence westerly along that prolongation to the eastern boundary of the northernmost severance of Location 91; thence northerly, westerly and southerly along boundaries of that severance to the prolongation westerly of the southern boundary of the southern severance of Location 1351 aforesaid; thence westerly along that prolongation to an eastern side of the Midland Railway; thence southerly along that side to the prolongation easterly of the northern boundary of Location 2034; thence westerly to and westerly and southerly along boundaries of that location to the north-eastern corner of Location 1752; thence westerly along the northern boundary of that location and onwards to the north-eastern corner of Location 2478; thence westerly along the northern boundary of that location and onwards to the prolongation northerly of the eastern boundary of the north-eastern severance of Location 1866; thence southerly to and along that boundary and the eastern boundary of the south-eastern severance of Location 1584 and onwards to the northern boundary of Location 1933; thence westerly, southerly and easterly along boundaries of that location to the prolongation northerly of the eastern boundary of Location 5199 aforesaid and thence southerly to and along that boundary and onwards to the starting point.

Murray.—All that portion of land bounded by lines starting from a point on the low water mark of the Indian Ocean situate in prolongation westerly of a northern boundary of Lot 3 of Cockburn Sound Location 16 as shown on Land Titles Office Plan 3064 and extending easterly to and along that boundary and onwards to the north-western corner of the western severance of Lot 42 as shown on Land Titles Office Plan 8813; thence easterly along that boundary and onwards to and along the northern boundary of the eastern severance of the last mentioned lot to a north-western corner of Lot 43; thence easterly, northerly and south-easterly along boundaries of that lot to a north-eastern corner of Lot 3 as shown on Land Titles Office Diagram 2909; thence south-easterly, north-easterly and easterly along northern boundaries of that lot to the western boundary of Lot 6 as shown on Land Titles Office Diagram 49647; thence southerly along that boundary and the western boundaries of Lots 5 and 4 to the north-western corner of Lot 82; thence easterly along the northern boundary of that lot and onwards to the north-western corner of Lot 75; thence easterly along the northern boundaries of that lot, Lot 70 and onwards to the north-western corner of Lot 63; thence southerly and easterly along boundaries of that lot and easterly along the southern boundary of Lot 58 and onwards to the south-western corner of Lot 51; thence easterly along the southern boundary of that lot and onwards to the south-western corner of Lot 1; thence easterly and northerly along boundaries of that lot and onwards to the northern side of Page Road; thence easterly along that side to a western side of South Western Highway; thence northerly along that side to the prolongation westerly of the southern boundary of Location 456; thence easterly to and along that boundary to the western boundary of the northern severance of Location 141; thence northerly, easterly and southerly along boundaries of that severance to the north-western corner of the northern severance of Location 68; thence easterly and southerly along boundaries of that severance and onwards to a south-western side of Page Road; thence south-easterly along that side to the prolongation westerly of the westernmost southern boundary of the north-eastern severance of Location 647; thence easterly to and easterly, southerly, again easterly and northerly along boundaries of that severance to the prolongation westerly of the northern boundary of Location 496; thence easterly to and along that boundary and onwards to the western boundary of the south-western severance of Location 1068; thence northerly and easterly along boundaries of that severance and onwards to and easterly and southerly along the northern boundary of the north-eastern severance of the last mentioned location to the prolongation easterly of the northern boundary of Location 496 aforesaid; thence easterly along that prolongation to the prolongation northerly of a western boundary of Late Lease 78/11; thence southerly to and southerly and westerly along boundaries of that late lease to a western boundary of Late Lease 27/11; thence southerly and westerly along boundaries of that late lease to the prolongation northerly of the eastern boundary of Murray Location 1001; thence southerly to and southerly and south-westerly along boundaries of that location to a point north of Survey Mark S27 on Road Number 44; thence south to and onwards to the southern boundary of late Reserve 4276; thence westerly along that boundary to the prolongation southerly of the western boundary of Location 1006; thence northerly along that prolongation to a point situate east of Survey Mark F.69 on the right bank of the Murray River; thence west to that survey mark and generally westerly downwards along the right bank of the Murray River to the prolongation northerly of the western boundary of Location 272 (Class "A" Reserve 5098); thence southerly to and along that boundary to the prolongation easterly of a northern side of Tallathalla Road; thence westerly to and along that side and onwards to the north-eastern corner of Location 296; thence westerly and southerly along boundaries of that location to the prolongation easterly of the northern boundary of Location 433; thence westerly to and along that boundary to the north-eastern corner of Location 432; thence westerly and southerly

along boundaries of that location to the prolongation easterly of the southernmost southern boundary of Location 853; thence westerly to and along that boundary to the eastern boundary of Location 914; thence northerly and westerly along boundaries of that location and onwards to a south-eastern boundary of Location 920; thence generally north-westerly, westerly and southerly along boundaries of that location to the prolongation easterly of an easternmost northern boundary of Location 733 (Class "A" Reserve 17037); thence westerly to and westerly, south-westerly, north-westerly and again westerly along boundaries of that location and onwards to a south-eastern boundary of Location 720; thence generally northerly along boundaries of that location and generally northerly generally south-westerly and generally north-westerly along boundaries of Location 1209 to the south-eastern corner of Location 1496; thence westerly along the southern boundary of that location and onwards to and along the southern boundary of Location 936 to the south-eastern corner of the eastern severance of Location 1175; thence westerly along the southern boundary of that severance and onwards to and along the southern boundary of the western severance of Location 1175 to the north-eastern corner of Location 1591 (Reserve 28796); thence westerly and south-easterly along boundaries of that location to a north-western corner of the western severance of Location 793; thence south-easterly, south-westerly and generally south-easterly along boundaries of that severance to the north-western corner of Wellington Location 535; thence south-easterly along the south-western boundary of that location to its south-western corner; thence westerly along the prolongation westerly of the southern boundary of the last mentioned location to the western shore of Lake Clifton; thence generally southerly along that shore to the prolongation easterly of the southernmost boundary of Location 3045; thence westerly to, westerly, northerly and again westerly along boundaries of that location and onwards to the low water mark of the Indian Ocean and thence generally northerly and generally north-easterly along that mark to the starting point.

Including all adjacent Islands.

Narrogin.—All that portion of land bounded by lines starting at the intersection of the Canning Reservoir Watershed Boundary with a point situate 482.8 metres west of the 105 mile post on the Canning Reservoir Watershed boundary and extending west to a line joining the cairn at Mount Dale with the 33 mile post on Albany Highway; thence south-westerly to the 33 mile post; thence west to a south-western side of Albany Highway; thence generally south-easterly along sides of that highway to the prolongation northerly of the eastern boundary of Late Lease 78/11; thence southerly to and southerly and westerly along boundaries of that late lease to an eastern boundary of Late Lease 27/11; thence southerly and westerly along boundaries of that late lease to the prolongation northerly of the eastern boundary of Murray Location 1001; thence southerly to and southerly and south-westerly along boundaries of that location to a point north of survey mark S27 on Road Number 44; thence south to and onwards to the southern boundary of Late Reserve 4276; thence westerly along that boundary to the prolongation southerly of the western boundary of Location 1006; thence southerly along that prolongation to the left bank of the Murray River; thence generally south-easterly upwards along that bank to the eastern boundary of Late Reserve 5887; thence southerly along that boundary and an eastern boundary of Late Pastoral Lease 322/113 to the prolongation westerly of the southern boundary of the south-western severance of Location 4622; thence easterly to and along that boundary and onwards to a western boundary of Location 1250; thence northerly, easterly, again northerly, again easterly and southerly along boundaries of that location and onwards to the prolongation westerly of the westernmost northern boundary of Location 1398; thence easterly to the westernmost north-western corner of that location; thence southerly along the westernmost western boundary of the

last mentioned location and onwards to the northern boundary of Wellington Location 2699; thence westerly and southerly along boundaries of that location and onwards to the northern boundary of Class "A" Reserve 7675; thence westerly and southerly along boundaries of that reserve to the south-eastern corner of Location 1224; thence westerly along the southern boundary of that location to the eastern boundary of Late Pastoral Lease 153/93; thence south along that boundary to its south-eastern corner; thence south-westerly to the north-western corner of Location 2090; thence southerly along the western boundary of that location and onwards to the easternmost southern boundary of Late Saw Milling Permit 44/11; thence easterly along that boundary to its easternmost south-eastern corner; thence northerly about 402.34 metres along the easternmost eastern boundary of that late sawmilling permit; thence north-easterly to the south-western corner of Location 2120; thence northerly along the western boundary of that location, northerly, and easterly along boundaries of Location 2119 and easterly and southerly along boundaries of Location 2118 to its south-eastern corner; thence easterly to and along the northern boundaries of Location 2117, the north-western severance of Location 2529 and onwards to and along the northern boundary of the north-eastern severance of that location to its north-eastern corner; thence north-easterly to the south-western corner of Location 3132; thence easterly along the southern boundary of that location and Location 3464 to the western side of Gibbs Road North; thence generally northerly along sides of that road to the northern side of a Road passing along the southern boundaries of Locations 1543 and 1807, the western and southern boundaries of Location 2211 and the southern boundaries of Locations 1539 and 1540; thence easterly, southerly and generally easterly along sides of that road and onwards to the prolongation southerly of the western boundary of Location 2597; thence northerly, south-easterly and generally south-westerly along boundaries of that location to the prolongation westerly of the northern boundary of Location 2596; thence easterly to and along that boundary and onwards to the western boundary of Location 2585; thence northerly, easterly, southerly and again easterly along boundaries of that location to the south-eastern corner of Location 1513; thence northerly along the eastern boundary of that location to the southern corner of Location 2586; thence north-easterly along the southernmost south-eastern boundary of that location to the prolongation northerly of the western boundary of Williams Location 9972; thence southerly to and southerly and easterly along boundaries of that location and easterly along the southern boundary of Location 9973 and onwards to the south-western corner of Location 9978; thence generally northerly, easterly and northerly along boundaries of that location and onwards to the southernmost south-western corner of Location 9980; thence northerly, generally north-easterly and southerly along boundaries of that location to the prolongation westerly of the westernmost northern boundary of Location 13079; thence easterly to and easterly, southerly, again easterly, northerly and again easterly along boundaries of that location to the south-western corner of Location 13501; thence northerly and easterly along boundaries of that location and easterly, northerly and again easterly along boundaries of Location 7055 and onwards to and along the northern boundary of Location 10393 to the western boundary of Location 4718; thence northerly, easterly and southerly along boundaries of that location to the prolongation westerly of the southern boundary of Location 4720; thence easterly to and easterly and northerly along boundaries of that location to the north-western corner of Location 4719; thence easterly along the northern boundary of that location and the northern boundary of Location 4721 and onwards to and along the northern boundary of Location 3835 to the western boundary of Location 3836; thence northerly and easterly along boundaries of that location to the south-western corner of the southern severance of Location 4998; thence easterly, northerly, again easterly and again

northerly along boundaries of that severance and onwards to the northern side of Piesseville Tarwonga Road; thence generally north-easterly along sides of that road to the prolongation northerly of the eastern boundary of Location 3489; thence southerly to and along that boundary to the prolongation westerly of the northern boundary of Location 2313; thence easterly to and along that boundary and the northern boundary of Location 2315 and onwards to and along the northern boundary of Location 3284 to the prolongation southerly of the western boundary of Location 3766; thence northerly to and along that boundary and onwards to the northern side of Piesseville Tarwonga Road aforesaid; thence generally easterly along sides of that road to the south-eastern corner of Late Location 6576; thence northerly along the eastern boundary of that late location to the prolongation westerly of the southern boundary of Location 7275; thence easterly to and along that boundary and the southern boundary of Location 7276 and onwards to the easternmost eastern boundary of the western severance of Location 14928; thence northerly along that boundary and onwards to the prolongation westerly of the northern boundary of Location 4495; thence easterly to and easterly and southerly along boundaries of that location to the southernmost south-western corner of Late Location 5862; thence easterly and northerly along boundaries of that late location to the prolongation westerly of the southern boundary of Late Location 11220; thence easterly to and along that boundary and onwards to the western boundary of Location 5822; thence northerly and easterly along boundaries of that location to the westernmost south-western corner of Location 5236; thence northerly and easterly along boundaries of that location and onwards to a south-western boundary of Location 3990; thence south-easterly, easterly and northerly along boundaries of that location to the southern boundary of Location 3684; thence easterly along that boundary to the south-western corner of the western severance of Location 9092; thence northerly and easterly along boundaries of that severance and onwards to the westernmost north-western corner of the eastern severance of the last mentioned location; thence easterly, northerly, again easterly, southerly and again easterly along boundaries of that severance and onwards to the north-western corner of Location 10858; thence southerly, south-easterly and easterly along boundaries of that location to the south-western corner of Location 5033; thence northerly and easterly along boundaries of that location to the south-western corner of Location 13337; thence northerly, easterly, again northerly and again easterly along boundaries of that location and onwards to the northernmost north-western corner of Location 10476; thence easterly along the northernmost northern boundary of that location and onwards to the western boundary of Location 9547; thence southerly and easterly along boundaries of that location to the western boundary of Location 3479; thence southerly, easterly and northerly along boundaries of that location to the north-western corner of Location 6946; thence easterly along the northern boundary of that location and onwards to the western boundary of Location 5791; thence northerly and generally easterly along boundaries of that location and onwards to a south-western boundary of the western severance of Location 958; thence north-westerly, north-easterly, northerly and easterly along boundaries of that severance and onwards to the north-western corner of the eastern severance of the last mentioned location; thence easterly along the northern boundary of that severance and onwards to the eastern side of the Great Southern Railway Reserve; thence generally northerly along that side to the prolongation north-westerly of a north-eastern boundary of the western severance of Location 5487; thence south-easterly to and south-easterly, generally north-easterly, easterly, southerly and again easterly along boundaries of that severance to the south-eastern corner of Location 3641; thence northerly along the easternmost eastern boundary of that location and the eastern boundary of Location 1636 to the southern boundary of Location 3976; thence easterly and northerly along boundaries of that location and

onwards to the southern boundary of Location 1456; thence easterly along the southern boundary of that location and onwards to and along the southern boundaries of Locations 3972, 3973, 12744 and 6239 to the westernmost north-western corner of Location 6436; thence southerly and easterly along boundaries of that location and onwards to the northernmost western boundary of Location 9424; thence northerly and easterly along boundaries of that location to its north-eastern corner; thence easterly to the south-western corner of Location 9480; thence easterly and northerly along boundaries of that location to the south-western corner of Location 11746; thence easterly and northerly along boundaries of that location to the south-western corner of Location 10274; thence easterly and northerly along boundaries of that location and onwards to the south-western corner of the northern severance of Location 3942; thence northerly, easterly and southerly along boundaries of that severance to the north-western corner of Location 10275; thence easterly along the northern boundary of that location and onwards to and along the northernmost boundary of Location 11580 to the westernmost western boundary of the southern severance of Location 14826; thence southerly, easterly, again southerly, again easterly and northerly along boundaries of that severance to the north-western corner of Location 8876; thence easterly and southerly along boundaries of that location and southerly along the eastern boundary of Location 2769 to the prolongation westerly of the southern boundary of Location 12055; thence easterly to and easterly, northerly, westerly and again northerly along boundaries of that location to the southern boundary of Location 12116; thence easterly along that boundary and onwards to the western boundary of Location 3626; thence northerly along that boundary and northerly and easterly along boundaries of Location 5119 and onwards to the north-western corner of Location 10027; thence southerly, easterly and northerly along boundaries of that location to the north-western corner of Location 12011; thence easterly along northern boundaries of that location and Location 10801 and onwards to the prolongation northerly of the western boundary of Location 4227; thence southerly along that prolongation to the north-western corner of the last mentioned location; thence easterly along the northern boundary of that location to the south-western corner of Location 4361; thence northerly, easterly and southerly along boundaries of that location to the prolongation westerly of the westernmost northern boundary of Location 12226; thence easterly to and easterly, northerly, again easterly and again northerly along boundaries of that location and northerly along the eastern boundaries of Locations 5082 and 5081 to the north-eastern corner of the last mentioned location; thence westerly along the northern boundary of that location to the prolongation southerly of the western boundary of the northern severance of Location 8167; thence northerly to and northerly and easterly along boundaries of that severance to the western boundary of Location 8166; thence northerly and easterly along boundaries of that location to its north-eastern corner; thence easterly to the south-western corner of Location 8148; thence northerly along western boundaries of that location and Location 9389 to the southern boundary of Location 8145; thence westerly and northerly along boundaries of that location to a southern side of Dwelyerdine Road; thence generally easterly along sides of that road to the northernmost corner of Location 9756; thence easterly to the north-western corner of Location 11776; thence easterly along the northern boundary of that location and onwards to the north-western corner of Location 5221; thence easterly along the northern boundary of that location and onwards to the western boundary of Location 10837; thence southerly and easterly along boundaries of that location and onwards to the western boundary of the southern severance of Location 11198; thence southerly and easterly along boundaries of that severance and easterly, northerly and again easterly along boundaries of Location 11161 to its south-eastern corner; thence south-easterly to the north-western corner of Location 7998; thence easterly and

southerly along boundaries of that location to the north-western corner of Location 12236; thence easterly along northern boundaries of that location and Location 15365 and onwards to the western boundary of Location 8140; thence southerly along that boundary and the western boundary of Location 8658 and onwards to the prolongation easterly of the northern boundary of Location 10234; thence westerly along that prolongation to the north-eastern corner of the last mentioned location; thence southerly along the eastern boundary of that location to its south-eastern corner; thence southerly to the north-western corner of Location 8663; thence southerly and easterly along boundaries of that location to the western boundary of Location 11128; thence southerly and easterly along boundaries of that location and onwards to the western boundary of Location 12171; thence southerly along that boundary to a line parallel to and 20.12 metres northerly of the southern boundary of Location 12171; thence easterly along that line to the northernmost western boundary of Location 13093; thence northerly and easterly along boundaries of that location to the southernmost north-western corner of Location 13844; thence easterly, northerly and again easterly along boundaries of that location to the westernmost north-western corner of Location 14430; thence easterly and northerly along boundaries of that location to the southernmost boundary of Location 11215; thence easterly and northerly along boundaries of that location to the prolongation westerly of the westernmost southern boundary of Location 11326; thence easterly to and easterly, southerly and again easterly along boundaries of that location and onwards to the surveyed line of the Late Number Two Rabbit Proof Fence Reserve; thence generally northerly along that surveyed line to the prolongation westerly of the northern boundary of Location 8458; thence easterly to and along that boundary to its north-eastern corner; thence northerly to the south-western corner of the northern severance of Location 8459; thence northerly, easterly and southerly along boundaries of that severance and onwards to the southern side of Boundary Road; thence generally easterly and north-easterly along sides of that road and onwards to the south-western corner of Location 9091; thence northerly along the western boundary of that location to the southernmost south-western corner of Location 10260; thence north-westerly, northerly and easterly along boundaries of that location and onwards to an eastern side of Boundary Road; thence northerly, easterly, again northerly and again easterly along sides of that road to the prolongation southerly of the western boundary of Location 10247; thence northerly to and northerly, easterly and southerly along boundaries of that location to the prolongation westerly of the southern boundary of Location 8523; thence easterly to and along that boundary and south-easterly along the south-western boundary of Location 9963 to the south-western corner of Location 9962; thence easterly along the southern boundary of that location to the western side of Tarin Rock Road North; thence northerly along that side to the prolongation westerly of the southern side of Kuender Road West; thence easterly to and easterly, south-easterly and generally easterly along sides of that road to the prolongation southerly of the western boundary of the northern severance of Location 11054; thence northerly to and northerly, easterly, southerly and again easterly along boundaries of that severance to the north-western corner of the northern severance of Location 14325; thence easterly along the northern boundary of that severance and onwards to the western boundary of Location 12948; thence northerly and easterly along boundaries of that location to the westernmost south-western corner of Location 15078; thence northerly along the westernmost western boundary of that location and onwards to the southern boundary of Location 14973; thence easterly and northerly along boundaries of that location to the south-eastern corner of the south-western severance of Location 13902; thence northerly along the eastern boundary of that severance and onwards to and along the eastern boundary of the north-eastern severance of the last mentioned location to the southern

boundary of Location 10206; thence easterly along that boundary to the south-eastern corner of that location; thence easterly to the south-western corner of Location 12531; thence northerly along the westernmost western boundary of that location and the western boundary of Location 12529 to a southern side of Magee Road; thence easterly along that side to a prolongation south-westerly of the north-western boundary of the northern severance of Location 14202; thence north-easterly to and north-easterly and southerly along boundaries of that severance and onwards to the northernmost north-eastern corner of the southern severance of the last mentioned location; thence southerly and easterly along boundaries of that severance and onwards to the prolongation southerly of the western boundary of Location 13197; thence northerly to and along that boundary to the southern side of Gargannocking-Pingaring Road; thence generally easterly along sides of that road and Pingaring Varley Road North to and south-easterly along the south-western side of Stone Road and onwards to the north-western boundary of Roe Location 1085; thence north-easterly and easterly along boundaries of that location to the south-western corner of the western severance of Location 2109; thence easterly along the southern boundary of that severance and onwards to the surveyed line of the Number One Rabbit Proof Fence; thence generally north-westerly along that surveyed line to the 104 Mile Post; thence westerly to the south-eastern corner of Location 1404; thence westerly along the southern boundary of that location to the eastern boundary of Location 1118; thence southerly, westerly and northerly along boundaries of that location to the south-eastern corner of Location 1119; thence westerly, north-westerly and again westerly along boundaries of that location and onwards to an eastern boundary of Location 1120; thence southerly and generally westerly along boundaries of that location to the southern corner of Location 2426; thence generally north-westerly along boundaries of that location to a line joining the north-eastern corner of Avon Location 23611 and the 104 Mile Post of the Number One Rabbit Proof Fence Reserve; thence westerly along that line to a north-eastern boundary of Roe Location 1405; thence generally north-westerly along boundaries of that location and the eastern severance of Location 1124 to a south-eastern side of Holland Track; thence generally south-westerly and north-westerly along sides of that road to the westernmost northern corner of the southern severance of Location 2744; thence 295 degrees about 281.64 metres; thence 257 degrees about 683.97 metres; thence 238 degrees about 402.34 metres to the north-eastern corner of the southern severance of Location 1407; thence south-westerly along the northernmost north-western boundary of that severance to the prolongation easterly of the northern side of the northern severance of the last mentioned location; thence westerly to and along that boundary to the north-eastern corner of the northern severance of Location 1133; thence westerly and southerly along boundaries of that severance to the prolongation north-easterly of the south-eastern boundary of Location 1132; thence south-westerly to and south-westerly and north-westerly along boundaries of that location and onwards to the southernmost south-eastern corner of Location 1408; thence westerly along the southernmost southern boundary of that location to its south-western corner; thence southerly along the prolongation southerly of the western boundary of the last mentioned location to the prolongation easterly of the northern boundary of the western severance of Location 2495; thence westerly to and westerly along that boundary and northern boundaries of Location 2494, Location 1509 and onwards to and along the northern boundary of Location 2417 and again onwards to the eastern boundary of the eastern severance of Location 1516; thence southerly and westerly along boundaries of that severance and onwards to and along the southern boundary of the western severance of the last mentioned location to the south-eastern corner of Location 2370; thence westerly and northerly along boundaries of that location to a point east of a point on the easternmost eastern boundary of Location 1514 situate 1307.55 metres northerly of the south-eastern corner of that location; thence

southerly, westerly and generally northerly along boundaries of that location and onwards to the south-western corner of Location 1044; thence westerly to the north-eastern corner of Location 1288; thence generally westerly along southern sides of Pederah Road East and Pederah Road West to the prolongation southerly of the western boundary of Avon Location 18698; thence northerly to a northern side of Pederah Road West; thence northerly and westerly along sides of that road to an eastern side of Willey Road; thence northerly along that side to the prolongation easterly of the southern boundary of Location 18692; thence westerly to and along that boundary and onwards to an eastern boundary of Location 21985; thence southerly, westerly, northerly and again westerly to the south-eastern corner of Location 18661; thence westerly along the southern boundaries of that location, the eastern severance of Location 21891 and onwards to and along the southern boundary of the western severance of the last mentioned location to its south-western corner; thence westerly to the south-eastern corner of Location 18480; thence westerly along the southern boundary of that location and onwards to the northernmost south-eastern corner of Location 21978; thence northerly, south-westerly, southerly and westerly along boundaries of that location and onwards to an eastern boundary of Location 21730; thence northerly, westerly, north-westerly, again westerly, south-westerly and again westerly along boundaries of that location to the eastern boundary of Location 21704; thence northerly and westerly along boundaries of that location and onwards to and westerly along the northern boundary of the eastern severance of Location 21709 to the prolongation northerly of the northernmost eastern boundary of Location 13664; thence southerly along that prolongation to the south-eastern boundary of the last mentioned severance; thence south-westerly along that boundary and onwards to the southernmost south-eastern corner of the western severance of Location 21709; thence south-westerly and northerly along boundaries of that severance to the easternmost south-eastern corner of Location 12735; thence westerly, southerly, south-westerly and generally north-easterly along boundaries of that location to the prolongation easterly of the southern boundary of Location 12202; thence westerly and northerly along boundaries of that location to the prolongation easterly of the easternmost northern boundary of Location 23974; thence westerly to and westerly, northerly, again westerly and southerly along boundaries of that location to the south-eastern corner of Location 23527; thence westerly and northerly along boundaries of that location to the prolongation easterly of the southern boundary of the north-western severance of Location 21955; thence westerly to and along that boundary and the southernmost southern boundary of Location 15073 to the southernmost south-eastern corner of Location 27160; thence westerly, northerly and again westerly along boundaries of that location and onwards to the south-eastern corner of Location 15057; thence westerly along the southern boundary of that location and onwards to the eastern boundary of Location 13211; thence northerly along that boundary to the easternmost south-eastern corner of Location 15060; thence westerly, southerly, again westerly and northerly along boundaries of that location to the south-eastern corner of Location 17672; thence westerly and northerly along boundaries of that location to the southernmost south-eastern corner of Location 19835; thence westerly along the southernmost southern boundary of that location and the southern boundary of Location 19836 to the south-eastern corner of Location 19837; thence south-westerly along the south-eastern boundary of that location to the south-eastern corner of Location 19839; thence south-westerly and northerly along boundaries of that location and onwards to a northern side of Kondinin Lake Road; thence north-easterly along that side to the southernmost south-western corner of the western severance of Location 27327; thence northerly, westerly and again northerly along boundaries of that severance to the prolongation easterly of the southern boundary of Location 19817; thence westerly to and along that boundary to the north-eastern corner of Location 27500; thence southerly along the eastern bound-

ary of that location to a northern side of Middleton Road; thence north-easterly along that side to the prolongation northerly of the western boundary of Location 19502; thence southerly to and along boundaries of that location and southerly and westerly along boundaries of Location 21868 to the north-eastern corner of Location 19819; thence southerly along the eastern boundary of that location and onwards to a southern side of Doyle's Road; thence generally westerly along that side to the eastern boundary of the eastern severance of Location 27120; thence southerly along that boundary and onwards to the prolongation easterly of the southern boundary of the last mentioned severance; thence westerly to and westerly and north-westerly along boundaries of that severance and onwards to an eastern boundary of the western severance of the last mentioned location; thence southerly along that boundary and onwards to a northern side of Yealering-Kulin Road; thence westerly along that side and onwards to and along the southern boundary of the northern severance of Location 25863 and again onwards to the surveyed line of the Late Number Two Rabbit Proof Fence Reserve; thence north-westerly to the south-eastern corner of Location 10422; thence westerly along southern boundaries of that location and Location 9105 and onwards to the north-western boundary of Location 27203; thence north-easterly along that boundary to the prolongation easterly of the northern boundary of Location 21939; thence westerly to and along that boundary to the easternmost north-eastern corner of Location 18463; thence generally westerly, southerly, westerly, northerly and north-westerly along boundaries of that location and onwards to the easternmost north-eastern corner of Location 9686; thence southerly and westerly along boundaries of that location to the south-eastern corner of Location 18543; thence northerly and westerly along boundaries of that location to the eastern boundary of Location 18544; thence northerly and south-westerly along boundaries of that location to the northernmost north-eastern corner of Location 18543; thence south-westerly and southerly along boundaries of that location to the northern boundary of Location 16722; thence westerly along northern boundaries of that location and Location 12224 to the easternmost north-eastern corner of Location 9683; thence southerly and westerly along boundaries of that location to its southernmost south-western corner; thence north-westerly to the south-eastern corner of the northern severance of Location 17499; thence westerly along a southern boundary of that severance to the prolongation northerly of the eastern boundary of the southern severance of the last mentioned location; thence southerly to and southerly, westerly, northerly and north-easterly along boundaries of that location to the prolongation south-easterly of a south-western side of Shipley Road; thence north-westerly to and along that side to the north-eastern corner of Location 9795; thence westerly along the northern boundaries of that location and Location 9771 and onwards to the south-eastern corner of Location 9777; thence northerly and westerly along boundaries of that location to the north-eastern corner of Location 9778; thence westerly along the northern boundary of that location to its north-western corner; thence northerly to and northerly, westerly and again northerly along boundaries of the northern severance of Location 19891 to the south-eastern corner of Location 9995; thence northerly along eastern boundaries of that location and Location 9992 to the southern boundary of Location 17318; thence westerly and northerly along boundaries of that location to the south-eastern corner of Location 8428; thence westerly and northerly along boundaries of that location and onwards to a north-western side of Pingelly Road; thence generally south-westerly along sides of that road to the south-western corner of the southern severance of Location 10573; thence northerly, easterly and again northerly along boundaries of that severance and onwards to the southern boundary of Location 7825; thence westerly, northerly, easterly and again northerly along boundaries of that location and onwards to the south-eastern corner of the south-eastern severance of Location 6317; thence westerly and northerly along boundaries of that severance to the south-

ernmost south-western corner of Location 23663; thence northerly along western boundaries of that location and the north-western severance of Location 6317 to the southern boundary of the western severance of Location 6316; thence westerly, northerly and easterly along boundaries of that location to the south-western corner of Location 6517; thence northerly and easterly along boundaries of that location to the prolongation southerly of the eastern boundary of Location 6918; thence northerly to and along that boundary and onwards to the prolongation easterly of the northern boundary of Location 6918; thence westerly to and along that boundary to the south-eastern corner of the southern severance of Location 7402; thence northerly along the eastern boundary of that severance and onwards to the south-eastern corner of the northern severance of the last mentioned location; thence northerly and westerly along boundaries of that severance to the south-eastern corner of Location 17182; thence westerly, northerly and again westerly along boundaries of that location and onwards to the southernmost south-eastern corner of Location 17181; thence westerly along the southernmost southern boundary of that location and onwards to the right bank of the Avon River; thence generally north-westerly downwards along that bank to the prolongation westerly of the southern boundary of the southern severance of Location 6919; thence easterly to and easterly and northerly along boundaries of that severance and onwards to the easternmost south-eastern corner of the northern severance of the last mentioned location; thence northerly, westerly and southerly along boundaries of that severance to the prolongation easterly of the northern boundary of Location 16688; thence westerly to and along that boundary to the eastern boundary of the southern severance of Location 16689; thence southerly, westerly and northerly along boundaries of that severance and onwards to and generally northerly along the eastern sides of Kweda Road North to the prolongation easterly of the southern boundary of Location 21210; thence westerly to and westerly and northerly along boundaries of that location to the southern boundary of Location 6432; thence westerly along that boundary to the easternmost north-eastern corner of Location 9508; thence southerly and westerly along boundaries of that location to the southernmost south-eastern corner of Location 12110; thence westerly along the southernmost southern boundary of that location and onwards to the south-eastern corner of the northern severance of Location 21257; thence southerly to and southerly, south-westerly, westerly, again southerly, again westerly and northerly along boundaries of that severance and onwards to the southernmost south-western corner of the northern severance of Location 21257; thence northerly and westerly along boundaries of that severance and onwards to and westerly, southerly and again westerly along boundaries of Location 25807 to the north-eastern corner of Location 8864; thence westerly along the northern boundary of that location to the southernmost south-western corner of Location 7437; thence generally northerly along boundaries of that location and onwards to the prolongation easterly of the northern boundary of Location 6660; thence westerly to and along that boundary and the northernmost northern boundary of Location 6659 to the eastern boundary of the southern severance of Location 17691; thence southerly, south-westerly and northerly along boundaries of that severance to the easternmost north-eastern corner of Location 21759; thence westerly, northerly, again westerly, south-westerly, southerly and generally south-easterly along boundaries of that location to the prolongation easterly of the southern boundary of Location 21953; thence westerly to and westerly, northerly, generally north-westerly and generally south-westerly along boundaries of that location to the eastern boundary of Location 9699; thence southerly and westerly along boundaries of that location to an eastern boundary of Location 8947; thence southerly and westerly along boundaries of that location to its southernmost south-western corner; thence southerly along the prolongation southerly of the southernmost western boundary of that location to a northern boundary of Location 8916; thence generally north-westerly, northerly and

westerly along boundaries of that location and generally westerly along northern boundaries of Location 9741 and onwards to the eastern boundary of Location 6600; thence generally north-westerly and generally westerly along boundaries of that location and generally westerly along northern boundaries of Location 4977 to the westernmost north-western corner of that location; thence westerly to the easternmost north-eastern corner of Location 4978; thence generally north-westerly, generally south-westerly and southerly along boundaries of that location to the northern boundary of Location 5906; thence westerly and southerly along boundaries of that location to the northern boundary of Location 7104; thence westerly and southerly along boundaries of that location and onwards to the prolongation easterly of the northern boundary of the northernmost severance of Location 4830; thence westerly to and along that boundary to the northernmost south-eastern corner of the southern severance of Location 5664; thence westerly, southerly, again westerly, north-westerly and south-westerly along boundaries of that severance and onwards to the southern boundary of Location 5663; thence westerly along that boundary and onwards to the eastern boundary of Location 6738; thence southerly and westerly along boundaries of that location and onwards to the eastern boundary of Location 18532; thence southerly, south-westerly and north-westerly along boundaries of that location to the south-eastern boundary of Location 6910; thence south-westerly and north-westerly along boundaries of that location to the northern corner of Location 18845; thence south-westerly and south-easterly along boundaries of that location and onwards to the north-western boundary of Location 5756; thence south-westerly along that boundary to the eastern corner of Location 5024; thence south-westerly and north-westerly along boundaries of that location to the prolongation north-easterly of the south-eastern boundary of the northern severance of Location 4794; thence south-westerly to and along that boundary and onwards to the eastern corner of the southern severance of that location; thence south-westerly and north-westerly along boundaries of that severance to the easternmost corner of the southern severance of Location 4849; thence south-westerly and north-westerly along boundaries of that severance to the southernmost eastern corner of Location 4418; thence north-westerly, north-easterly, generally northerly and south-westerly along boundaries of that location to the prolongation south-easterly of the south-western boundary of Location 7102; thence north-westerly to and along that boundary to the southernmost south-eastern boundary of Location 4937; thence south-westerly and north-westerly along boundaries of that location to the prolongation easterly of the southern boundary of Location 13313; thence westerly to and along that boundary to its south-western corner; thence north-westerly to the south-eastern corner of the eastern severance of Beverley Agricultural Area Lot 66; thence westerly along the northern side of a road passing along the southern boundaries of that lot and Lots 48, 123, 44, 43, 40, 39, 137, 35, 29 to 25 inclusive, 21, 67, 15, 14 and 9 to the prolongation northerly of the western boundary of Avon Location 23672; thence southerly to and along that boundary and the western boundary of Location 5052 to the prolongation north-easterly of the north-western boundary of Location 4582; thence south-westerly to and south-westerly and south-easterly along boundaries of that location to the north-western boundary of Location 3549; thence south-westerly and south-easterly along boundaries of that location to the northern corner of Location 8010; thence south-westerly and south-easterly along boundaries of that location to the north-western boundary of Location 4702; thence south-westerly and south-easterly along boundaries of that location to the southernmost south-eastern corner of Location 12688; thence south-westerly along the southernmost south-eastern boundary of that location to the eastern corner of Location 1470; thence north-westerly, south-westerly, and generally southerly along boundaries of that location to the northernmost north-western corner of Location 5243; thence generally southerly, south-west-

erly and southerly along boundaries of that location to the prolongation north-easterly of the northernmost north-western boundary of Location 6021; thence south-westerly to and south-westerly, north-westerly, again south-westerly and south-easterly along boundaries of that location to its southern corner; thence south-easterly, southerly and westerly along boundaries of Location 5691 to an eastern boundary of Location 12143; thence southerly, westerly, northerly, and again westerly along boundaries of that location to the eastern boundary of Location 3577; thence southerly and south-westerly along boundaries of that location and south-westerly along south-eastern boundaries of Locations 299 and 420 and onwards to the eastern corner of the eastern severance of Location 3556; thence south-westerly along south-eastern boundaries of that severance and Location 21217 to an eastern corner of the western severance of Location 3556; thence generally south-westerly and northerly along boundaries of that severance to the southernmost south-eastern corner of Location 2834; thence westerly along the southern boundary of that location to the eastern boundary of Location 3496; thence southerly and westerly along boundaries of that location and westerly along the southern boundary of the eastern severance of Location 7184 and onwards to and along the southern boundary of the western severance of that location to the easternmost north-eastern corner of Location 18592; thence westerly, northerly, again westerly, southerly and again westerly along boundaries of that location to the north-eastern corner of the eastern severance of Location 4495; thence westerly along the northern boundary of that severance and onwards to the south-eastern corner of the eastern severance of Location 5681; thence westerly along the southern boundary of that severance and onwards to the north-eastern corner of the western severance of Location 4495; thence westerly and southerly along boundaries of that severance to the prolongation easterly of the northernmost northern boundary of the northern severance of Location 10304; thence westerly to and along that boundary and north-westerly and westerly along boundaries of the northern severance of Location 10981 to the north-western corner of the last mentioned severance; thence northerly to and along the western boundary of Location 10980 to a south-eastern corner of Location 11552; thence westerly, southerly and generally north-westerly along boundaries of that location to its westernmost south-western corner as shown on Lands and Surveys Diagram 31411; thence west to the eastern boundary of Location 7478; thence southerly, westerly, north-westerly, and again westerly along boundaries of that location to the south-eastern corner of Location 7315; thence westerly and northerly along boundaries of that location to the south-eastern corner of Location 7145; thence westerly along the southern boundary of that location and onwards to the eastern boundary of the eastern severance of Location 6446; thence southerly and westerly along boundaries of that severance and onwards to and along the southern boundary of Location 6447 to the south-eastern corner of Location 6448; thence westerly along the southern boundary of that location and onwards to the prolongation southerly of the western boundary of Late Pre-emptive Poison Right 8/252; thence northerly to and along that boundary and the western boundary of Late Pre-emptive Poison Right 8/251 to a point situate east of the 105 Mile Post on the Canning Reservoir Watershed boundary aforesaid and thence west to the starting point.

Rockingham.—All that portion of land bounded by lines starting from a point on the Low Water Mark of the Indian Ocean situate in prolongation westerly of a northern boundary of Lot 3 of Cockburn Sound location 16 as shown on Land Titles Office Plan 3064 and extending easterly to and along that boundary and onwards to the north-western corner of the western severance of Lot 42 as shown on Land Titles Office Plan 8813; thence easterly along that boundary and onwards to and along the northern boundary of the eastern severance of the last mentioned lot to a north-western corner of Lot 43; thence easterly, northerly and

south-easterly along boundaries of that lot to a north-eastern corner of Lot 3 as shown on Land Titles Office Diagram 2909; thence south-easterly, north-easterly and easterly along northern boundaries of that lot to the western boundary of Lot 6 as shown on Land Titles Office Diagram 49647; thence northerly along that boundary and the western boundaries of Lots 80 and 79 as shown on Land Titles Office Plan 739A and onwards to a northern side of Henderson Road; thence westerly along that side and onwards to the eastern boundary of Peel Estate Lot 1090; thence southerly and westerly along boundaries of that lot to its south-western corner, a point on an eastern side of the Serpentine River Diversion Drain Reserve; thence generally north-easterly along sides of that reserve to the prolongation south-easterly of the easternmost north-eastern boundary of the southern severance of Lot 1098; thence north-westerly to and generally north-westerly along boundaries of that severance to a north-eastern corner of that severance; thence north-westerly to the easternmost eastern corner of the northern severance of the last mentioned lot; thence generally north-westerly along boundaries of that severance to its northernmost northern corner; thence northerly along the prolongation northerly of the western boundary of Lot 1098 aforesaid to a north-eastern boundary of Cockburn Sound Location 1724; thence generally north-westerly along boundaries of that location to a south-western side of Millar Road; thence generally north-westerly and westerly along sides of that road to the prolongation northerly of the western boundary of Lot 449; thence southerly to the northern side of a road passing along the northern boundary of Lot 448; thence westerly along that side and onwards to a north-western side of Millar Road; thence generally south-westerly, generally westerly and generally north-westerly along sides of that road to a north-eastern side of Mandurah Road; thence generally north-westerly along sides of that road to the southern corner of the central severance of Cockburn Sound Location 189; thence northerly, easterly, again northerly along boundaries of that severance and onwards to and northerly, north-westerly and westerly along boundaries of the northern severance of the last mentioned location to the easternmost south-eastern corner of Location 268; thence northerly along eastern boundaries of that location and Location 89 and onwards to and along the eastern boundary of Location 153 and again onwards to the prolongation easterly of the southern boundary of Location 137 (Reserve 3310); thence westerly to and along that boundary and onwards to the western side of Mandurah Road; thence southerly along that side to the northern side of Office Road; thence westerly along that side and onwards to the south-eastern boundary of Location 1836 (Class "A" Reserve 24575); thence south-westerly and north-westerly along boundaries of that location to the Low Water Mark of Cockburn Sound and thence generally south-westerly and generally north-westerly along that mark and generally southerly along the Low Water Mark of the Indian Ocean to the starting point.

Includes Garden, Penguin and other adjacent Islands.

Roe.—All that portion of land bounded by lines starting from the north-western corner of the southern severance of Williams Location 11054 and extending northerly to and northerly, easterly, southerly and again easterly along boundaries of the northern severance of that location and easterly along the northern boundary of the northern severance of Location 14325 and onwards to the western boundary of Location 12948; thence northerly and easterly along boundaries of that location and northerly along the westernmost western boundary of Location 15078 and onwards to the southern boundary of Location 14973; thence easterly and northerly along boundaries of that location and northerly along the eastern boundary of the south-western severance of Location 13902 and onwards to and along the eastern boundary of the north-eastern severance of that location to the southern boundary of Location 10206; thence easterly along that boundary to its south-eastern

corner; thence north-easterly to the south-western corner of Location 12531; thence northerly along the westernmost western boundary of that location and the western boundary of Location 12529 to the south side of Magee Road (Road Number 7126); thence easterly along that side to the prolongation south-westerly of the north-western boundary of the northern severance of Location 14202; thence north-easterly to and north-easterly and southerly along boundaries of that severance and onwards to the northernmost north-eastern corner of the southern severance of the last mentioned location; thence southerly and easterly along boundaries of that severance and onwards to the prolongation southerly of the western boundary of Location 13197; thence northerly to and along that boundary to the southern side of Gargannocking-Pingaring Road; thence easterly along that side, generally easterly along the southern sides of Pingaring Varley Road North and south-easterly along the south-western side of Stone Road and onwards to the north-western boundary of Roe Location 1085; thence north-easterly and easterly along boundaries of that location and easterly along the northern boundaries of Locations 2371, 1086 and 985 and onwards to the surveyed line of the Number One Rabbit Proof Fence Reserve (Reserve 8812); thence south-easterly along that line to the 120 mile post; thence east to the prolongation northerly of the eastern boundary of Oldfield Location 636 (Class "A" Reserve 7352); thence southerly along that prolongation to the prolongation westerly of the southern boundary of Fitzgerald Location 644; thence easterly to and along that boundary and the southern boundary of Location 643 and onwards to and along the southern boundaries of Locations 286 and 282 to the south-eastern corner of the last mentioned location; thence easterly to and along the southern boundaries of Locations 276 and 275 and onwards to the western boundary of Location 264; thence southerly, easterly and northerly along boundaries of that location to the south-western corner of Location 131; thence easterly along the southern boundary of that location and onwards to the western boundary of Location 79; thence generally southerly and easterly along boundaries of that location and easterly along the southern boundaries of Locations 677, 1472 and 674 and onwards to the south-western boundary of Location 101; thence north-westerly along that boundary and onwards to and along the south-western boundary of Location 670 to the south-western corner of Location 174; thence easterly and northerly along boundaries of that location to the prolongation westerly of the westernmost southern boundary of Location 414; thence easterly to and easterly, southerly and again easterly along boundaries of that location and easterly along the southern boundary of the western severance of Location 1479 and onwards to the western boundary of the eastern severance of the last-mentioned location; thence southerly, north-easterly and north-westerly along boundaries of that severance to the prolongation south-westerly of the north-western boundary of Location 411; thence north-easterly to and north-easterly and south-easterly along boundaries of that location to the south-western corner of Location 419; thence north-easterly along the south-eastern boundary of that location and onwards to and along the south-eastern boundaries of Locations 424 and 622 to the south-eastern corner of the last mentioned location; thence north-easterly to and north-easterly and north-westerly along boundaries of Location 619 to its northern corner; thence east to East Longitude 123 degrees 00 minutes; thence south along that longitude to the Low Water Mark of the Southern Ocean; thence generally westerly and generally south-westerly along that mark to the prolongation southerly of the eastern boundary of Plantagenet Location 6853; thence northerly to and along that boundary and onwards to the south-eastern corner of Location 6927; thence generally south-westerly and northerly along boundaries of that location to the north-eastern corner of Location 6848; thence westerly along the northern boundary of that location and onwards to the north-eastern boundary of Location 6850; thence north-westerly

along that boundary and onwards to the south-eastern boundary of Location 6846; thence south-westerly and north-westerly along boundaries of that location to the south-eastern corner of Location 6845; thence south-westerly along the south-eastern boundary of that location and onwards to a south-western side of Boundary Road; thence generally north-westerly along sides of that road to a south-eastern side of Chillinup Road; thence generally south-westerly along sides of that road to the prolongation south-easterly of the north-eastern boundary of Location 6216; thence north-westerly to and north-westerly and south-westerly along boundaries of that location to the south-western corner of Location 6212; thence northerly along the western boundary of that location to the prolongation easterly of a line joining Mondurup Peak and Talyuberlup Peak; thence westerly along that prolongation to the prolongation southerly of the eastern boundary of Location 6154; thence northerly along that prolongation to a line joining Barnett Peak and Mount Trio; thence easterly along that line to the prolongation southerly of the eastern boundary of Location 3039; thence northerly to and along that boundary and generally northerly along the eastern boundaries of Locations 3199, 3788 and 3498 and onwards to the southernmost south-eastern corner of Location 3701; thence generally northerly along the eastern boundaries of that location to the south-eastern corner of Location 4852; thence easterly along the prolongation easterly of the southern boundary of that location to the western boundary of Location 3371; thence northerly along that boundary and onwards to the south-western corner of Location 6270; thence northerly along the western boundary of that location and onwards to the southernmost southern boundary of Location 5177; thence westerly, northerly, again westerly, again northerly, easterly and again northerly along boundaries of that location to the southern boundary of Location 2143; thence westerly, northerly and again westerly along boundaries of that location to the south-eastern corner of Kojonup Location 3385; thence westerly and northerly along boundaries of that location to the easternmost south-eastern corner of Location 6592; thence westerly, generally south-westerly and northerly along boundaries of that location to the south-eastern corner of Location 7025; thence westerly along the southern boundary of that location and onwards to and along the southern boundary of the southern severance of Location 3743 to the south-eastern corner of Location 5088; thence westerly and northerly along boundaries of that location and onwards to and along the westernmost western boundary of Location 6002 to the south-western corner of Location 1663; thence northerly and easterly along boundaries of that location to the prolongation southerly of the eastern boundary of Location 100; thence northerly to and northerly and westerly along boundaries of that location to the easternmost south-eastern corner of Plantagenet Location 1033; thence northerly and westerly along boundaries of that location to the prolongation southerly of the western boundary of the northern severance of Location 2216; thence northerly to and northerly and easterly along boundaries of that severance to the south-western corner of Kojonup Location 1802; thence northerly and south-easterly along boundaries of that location to the prolongation southerly of the western boundary of the north-western severance of Location 1516; thence northerly to and northerly, south-easterly and north-easterly along boundaries of that location and onwards to a south-western boundary of the northern severance of Location 1535; thence north-westerly, northerly and generally north-westerly along boundaries of that severance to the south-western corner of Location 1534; thence north-westerly, north-easterly and again north-westerly along boundaries of that location to the southernmost south-western corner of Location 438; thence north-westerly, north-easterly and generally north-westerly along boundaries of that location to the south-western corner of Location 276; thence northerly along the western boundary of that location to the prolongation easterly of the southernmost southern boundary

of Location 7360; thence westerly to and westerly, northerly, again westerly and again northerly along boundaries of that location and onwards to a northern side of Martinup Road; thence westerly, and generally north-westerly along sides of that road to the westernmost north-western corner of Location 7106; thence easterly and northerly along boundaries of that location to the south-eastern side of Broomehill-Gnowangerup Road (Road Number 2245); thence north-easterly and easterly along sides of that road to the prolongation southerly of the eastern boundary of Location 260; thence northerly to and along that boundary, the eastern boundary of Location 1988 and the easternmost eastern boundary of Location 5587 to the south-eastern corner of Location 5588; thence northerly and westerly along boundaries of that location to the south-eastern corner of Location 6210; thence northerly along the eastern boundaries of that location and Location 4304 to the southernmost south-eastern corner of Location 6864; thence northerly and easterly along boundaries of that location and onwards to the south-western corner of Location 6274; thence generally north-westerly and easterly along boundaries of that location to the south-western corner of the southern severance of Location 5363; thence northerly along the western boundary of that severance and onwards to and along the western boundaries of the northern severance of the last mentioned location and the eastern severance of Location 6266 to the prolongation easterly of the southern boundary of the western severance of the last mentioned location; thence westerly to and westerly, northerly and easterly along boundaries of that severance and onwards to the south-western corner of Location 6267; thence northerly along the western boundaries of that location and Location 6352 to the southern side of Ewlyamartup Road (Road Number 12601); thence easterly and south-easterly along sides of that road to the western side of a road passing along the western boundaries of Locations 8857 and 8958; thence generally northerly along sides of that road to the south-eastern corner of Location 6366; thence north-easterly, westerly, northerly and again westerly along boundaries of that location to the prolongation southerly of the western boundary of Location 5333; thence northerly to and northerly and easterly along boundaries of that location to the prolongation southerly of the western side of Wagel Road (Road Number 3706); thence northerly to and along that side to the prolongation westerly of the southern boundary of Location 6121; thence easterly along that prolongation to the eastern side of Wagel Road aforesaid; thence northerly along that side and onwards to a north-western side of Katanning-Nyabing Road (Road Number 5028); thence south-westerly along that side to the prolongation southerly of the eastern boundary of the northern severance of Location 5016; thence northerly to and northerly and westerly along boundaries of that severance to the south-eastern corner of Location 8534; thence generally northerly, westerly and south-westerly along boundaries of that location to the prolongation southerly of the westernmost western boundary of Location 6973; thence northerly to and northerly, easterly and again northerly along boundaries of that location and onwards to the south-western boundary of Location 4926; thence south-easterly and northerly along boundaries of that location and northerly along the eastern boundary of Location 1294 to its north-eastern corner; thence northerly to and along the eastern boundary of Location 7394 and onwards to the southern boundary of Location 2092; thence easterly and northerly along boundaries of that location and northerly along the eastern boundaries of Williams Locations 3945 and 6131 to the south-eastern corner of Location 9009; thence northerly and north-westerly along boundaries of that location and onwards to and generally north-westerly along the north-eastern boundaries of Location 9011 to the prolongation south-westerly of the southernmost north-western boundary of Location 12411; thence north-easterly to and north-easterly, north-westerly and again north-easterly along boundaries of that location and onwards to the south-western corner of Loca-

tion 9179; thence south-easterly and northerly along boundaries of that location to the southern boundary of Location 8534; thence easterly, northerly and westerly along boundaries of that location to the easternmost south-eastern corner of Location 10526; thence northerly along the easternmost eastern boundary of that location and onwards to the south-western boundary of Location 10523; thence north-westerly and northerly along boundaries of that location to the south-eastern corner of Location 15240; thence northerly, westerly and again northerly along boundaries of that location and onwards to a northern side of Road Number 6459; thence easterly, southerly and again easterly along sides of that road and onwards to and along the southern boundaries of Locations 8121 and 10422 to the westernmost north-western corner of Location 10180; thence easterly, northerly, westerly, again northerly and again easterly along boundaries of that location and onwards to the western boundary of Location 9992; thence northerly and easterly along boundaries of that location to its north-eastern corner; thence north-easterly to the south-western corner of Location 11993 (Reserve 17632); thence north-westerly along the north-eastern side of Fence Road (Road Number 14352) to the north-western corner of Location 8186; thence easterly along the northern boundary of that location and the northernmost northern boundary of Location 13181 to the western boundary of Location 9293; thence northerly and easterly along boundaries of that location to the prolongation southerly of the eastern boundary of Location 8222; thence northerly to and along that boundary to the prolongation westerly of the southern boundary of Location 6992; thence easterly to and along that boundary and onwards to the western boundary of Location 9721; thence southerly and easterly along boundaries of that location and onwards to the western boundary of Location 12879; thence southerly and easterly along boundaries of that location and easterly, northerly, north-westerly and again northerly along boundaries of the western severance of Location 13976 to the prolongation westerly of the southern boundary of the eastern severance of that location; thence easterly to and along that boundary, the southernmost southern boundary of Location 11500 and easterly and northerly along boundaries of Location 11502 to the prolongation westerly of the northern boundary of Location 11506; thence easterly to and along that boundary and the northern boundaries of Locations 11507 and 11508 to a south-western side of Dualling Road; thence generally south-easterly along sides of that road to the prolongation westerly of the northern boundary of Location 15064; thence easterly to and along that boundary and the northern boundary of Location 10178 and onwards to the westernmost western boundary of Location 11297; thence northerly along that boundary to its north-western corner; thence westerly along the prolongation westerly of the northernmost northern boundary of the last mentioned location to the north-eastern boundary of Location 11775; thence north-westerly and northerly along boundaries of that location and northerly along the eastern boundary of Location 8774 and the easternmost eastern boundary of Location 13098 and onwards to the southernmost south-western corner of Location 9108; thence easterly and northerly along boundaries of that location to the prolongation westerly of the southernmost southern boundary of the south-eastern severance of Location 14253; thence easterly to and easterly, northerly and again easterly along boundaries of that severance and easterly and northerly along boundaries of Location 11305 to the prolongation westerly of a northern side of Big Lake Road (Road Number 10157); thence easterly to and easterly, northerly, westerly and again northerly along sides of that road to a southern side of Walkers Road; thence westerly along that side to the prolongation southerly of the western side of a road passing along the western boundaries of Locations 8811 and 8810; thence northerly to and along that side to the south-eastern corner of Location 10774; thence westerly and northerly along boundaries of that location and westerly along the northernmost northern boundary of Location 10773 and onwards to the eastern boundary of Location 9447; thence southerly and westerly along boundaries

of that location and westerly and northerly along boundaries of Location 12379 to the south-western corner of Location 12380; thence northerly and easterly along boundaries of that location to the prolongation southerly of the eastern side of a road passing along the western boundaries of Locations 11056 and 14774; thence northerly to and along that side to the southern boundary of Location 10779; thence westerly along that boundary and onwards to the eastern boundary of Location 12319; thence southerly, westerly, northerly and easterly along boundaries of that location to the prolongation southerly of the southernmost western boundary of Location 10780; thence northerly to and northerly, north-westerly and again northerly along boundaries of that location and onwards to the southern boundary of Location 9737; thence westerly and northerly along boundaries of that location and onwards to the southern boundary of Location 13263; thence easterly and northerly along boundaries of that location and onwards to the southernmost southern boundary of Location 14804; thence easterly along that boundary and onwards to the prolongation southerly of the easternmost eastern boundary of that location; thence northerly to and northerly and westerly along boundaries of the last mentioned location to the south-eastern corner of Location 12762; thence northerly along the eastern boundary of that location and northerly and westerly along boundaries of Location 10688 to the south-western corner of the southern severance of Location 13400; thence northerly along the western boundary of that severance and onwards to the south-western corner of the northern severance of that location; thence northerly, easterly and again northerly along boundaries of that severance and onwards to the south-western boundary of Location 10702; thence north-westerly and north-easterly along boundaries of that location and north-easterly along the north-western boundary of Location 11985 to the westernmost south-western corner of Location 10814; thence north-easterly and south-easterly along boundaries of that location and onwards to the western boundary of Location 14368; thence northerly and north-westerly along boundaries of that location and northerly along the western boundary of Location 13139 and onwards to the southern boundary of Location 13234; thence westerly and northerly along boundaries of that location to its north-western corner; thence northerly to the south-eastern corner of Location 11681; thence northerly and north-westerly along boundaries of that location to its northernmost north-eastern corner and thence easterly along the prolongation easterly of the northernmost northern boundary of the last mentioned location to the starting point.

Including the islands adjacent.

Stirling.—All that portion of land bounded by lines starting at the intersection of the Low Water Mark of the Southern Ocean with the prolongation southerly of the eastern boundary of Plantagenet Location 6853 and extending northerly to and along that boundary and onwards to the easternmost south-eastern corner of Location 6927; thence generally westerly and northerly along boundaries of that location to the north-eastern corner of Location 6848; thence westerly along the northern boundary of that location and onwards to the northernmost north-eastern boundary of Location 6850; thence north-westerly along that boundary and onwards to the south-eastern boundary of Location 6846; thence south-westerly and north-westerly along boundaries of that location to the northern corner of Location 6847; thence south-westerly along the north-western boundary of that location and onwards to the southernmost north-eastern boundary of Location 6838; thence generally north-westerly along boundaries of that location to a south-eastern side of Chillinup Road; thence generally south-westerly along sides of that road to the prolongation south-easterly of the north-eastern boundary of Location 6216; thence north-westerly to and north-westerly and south-westerly along boundaries of that location to the south-western corner of Location 6212; thence northerly along the western boundary of that location to the prolongation easterly of a line

joining Mondurup Peak and Talyuberlup Peak; thence westerly along that prolongation to the prolongation southerly of the eastern boundary of Location 6154; thence northerly along that prolongation to a line joining Barnett Peak and Mount Trio; thence easterly along that line to the prolongation southerly of the eastern boundary of Location 3039; thence northerly to and along that boundary and generally northerly along eastern boundaries of Locations 3199, 3788 and 3498 and onwards to the southern-most south-eastern corner of Location 3701; thence generally northerly along boundaries of that location to its northern-most north-eastern corner; thence easterly along the prolongation easterly of the northern boundary of the last mentioned location to the western boundary of Location 3371; thence northerly along that boundary and onwards to and along the western boundary of Location 6270 and again onwards to the southernmost southern boundary of Location 5177; thence westerly, northerly, again westerly, again northerly, easterly and again northerly, along boundaries of that location to the southern boundary of Location 2143; thence westerly, northerly and again westerly along boundaries of that location to the south-eastern corner of Kojonup Location 3385; thence westerly and northerly along boundaries of that location to the easternmost south-eastern corner of Location 6592; thence westerly, generally south-westerly and northerly along boundaries of that location to the south-eastern corner of Location 7025; thence westerly along the southern boundary of that location and onwards to and along the northern boundaries of Plantagenet Locations 5027 and 3919 to the south-eastern corner of Location 1617; thence northerly along the eastern boundary of that location and onwards to and along the eastern boundaries of Locations 2730 and 1115 to the westernmost north-western corner of the southern severance of Plantagenet Location 1663; thence easterly along the westernmost northern boundary of that severance to the prolongation southerly of the eastern boundary of Location 100; thence northerly along that boundary to the southernmost south-western corner of the southern severance of Kojonup Location 2216; thence northerly, westerly, again northerly and again westerly along boundaries of that severance to the prolongation southerly of the western boundary of the northern severance of the last mentioned location; thence northerly to and along that boundary to the southern boundary of Location 4510; thence westerly along that boundary and the southern boundary of the eastern severance of Location 7218 and onwards to the south-eastern corner of the western severance of that location; thence westerly, northerly and again westerly along boundaries of that severance and westerly along the southern boundary of Location 5747 to the eastern boundary of Location 5224; thence southerly, westerly and northerly along boundaries of that location to the prolongation easterly of the northern boundary of the south-western severance of Plantagenet Location 983; thence westerly to and along that boundary to the north-western corner of that severance; thence northerly to the south-eastern corner of Kojonup Location 1785; thence westerly along the southern boundary of that location and onwards to and along the southern boundary of the eastern severance of Location 595 to its south-western corner; thence south-westerly to the eastern corner of the western severance of that location; thence south-westerly, westerly and northerly along boundaries of that severance to the south-eastern corner of Location 3704; thence westerly and northerly along boundaries of that location to the southern boundary of Location 1597; thence westerly along that boundary and onwards to the easternmost north-eastern corner of the western severance of Location 7272; thence westerly southerly, again westerly, northerly and again westerly along boundaries of that severance to the easternmost north-eastern corner of Plantagenet Location 5012; thence westerly, northerly, again westerly, southerly, and again westerly along boundaries of that location to the eastern boundary of Kojonup Location 3204; thence southerly and westerly along boundaries of that location and westerly along the southern boundaries of Location 2524 and Plantagenet Location 1031 to the south-

eastern corner of Kojonup Location 2662; thence westerly, and northerly along boundaries of that location to the prolongation easterly of the easternmost northern boundary of Plantagenet Location 1203; thence westerly to and westerly and northerly along boundaries of that location and onwards to the southern boundary of Kojonup Location 8419; thence westerly along that boundary to the eastern boundary of Location 5046; thence southerly and westerly along boundaries of that location and onwards to and westerly and northerly along boundaries of Location 2063 to the south-eastern corner of Location 2203; thence westerly along the southern boundary of that location and onwards to a north-western side of the Great Southern Railway Reserve; thence north-easterly along that side to the prolongation easterly of the southern boundary of the southern severance of Reserve 6762; thence westerly to and westerly and northerly along boundaries of that severance and onwards to the northern side of a road passing along the southern boundaries of Locations 2720, 3862 and 1906; thence westerly along that side to the southernmost south-western corner of the last mentioned location; thence generally north-easterly along boundaries of that location to the prolongation easterly of the northern side of Road Number 4227; thence westerly to and along that side to the prolongation northerly of the eastern boundary of the southern severance of Location 3426; thence southerly to and southerly, westerly and northerly along boundaries of that severance to the southern side of Road Number 4227; thence westerly along that side and onwards to and along the southern boundary of Location 3745 to the eastern boundary of Location 3156; thence northerly along that boundary and onwards to and northerly and westerly along boundaries of Location 2877 to the north-eastern corner of Location 3558; thence westerly, southerly and again westerly along boundaries of that location and westerly along the northern boundary of Location 2846 and onwards to the north-eastern corner of Location 1923; thence westerly and southerly along boundaries of that location and onwards to the right bank of the Wadjekanup River; thence generally south-westerly and generally north-westerly upwards along that bank to the prolongation easterly of the southern boundary of the eastern severance of Location 2325; thence westerly to and along that boundary and onwards to and along the southern boundary of the western severance of that location to the prolongation northerly of the western boundary of Location 2849; thence southerly to and southerly and easterly along boundaries of that location to the prolongation northerly of the western boundary of Location 3155; thence southerly to and along that boundary to the prolongation easterly of the northern boundary of Location 4503; thence westerly to and along that boundary and onwards to and westerly, southerly and again westerly along boundaries of Location 4925 to the north-eastern corner of Location 3701; thence easterly and southerly along boundaries of that location and onwards to a south-western side of Crosby Road; thence north-westerly along that side to the easternmost north-eastern corner of Location 4325; thence southerly, westerly, northerly, again westerly and again northerly along boundaries of that location to the southern boundary of Location 3893; thence westerly along that boundary and onwards to the eastern boundary of Location 2826; thence southerly along that boundary and southerly and westerly along boundaries of Location 5713 to the south-eastern corner of Location 1851; thence southerly to the easternmost north-eastern corner of Location 4482; thence westerly, northerly and again westerly along boundaries of that location and onwards to the north-eastern boundary of Location 6474; thence south-easterly along that boundary to the northernmost north-eastern corner of Location 4168; thence westerly and southerly along boundaries of that location and southerly along the eastern boundary of Location 1748 to the northernmost north-western corner of the north-eastern severance of Location 4313; thence southerly and westerly along boundaries of that severance to its westernmost corner; thence south to the prolongation easterly of the northern boundary of Location 4483; thence westerly to the prolongation northerly of the eastern boundary of that location

and southerly to and along that boundary to a northern boundary of Location 5700; thence easterly, southerly and again easterly along boundaries of that location to the western side of Warrenup Road; thence generally south-westerly and generally southerly along sides of that road and onwards to the prolongation easterly of the easternmost northern side of Dujemerrup Road; thence westerly to and westerly, southerly and generally south-westerly along sides of that road to the south-eastern corner of the eastern severance of Location 7145; thence westerly along the southern boundary of that severance to the eastern boundary of Location 3986; thence northerly, westerly and southerly along boundaries of that location to the northern side of a road passing along the northern boundaries of Locations 5509 and 5510; thence westerly along that side and onwards to the eastern boundary of Location 7267; thence northerly, westerly and southerly along boundaries of that location and southerly along the western boundary of Location 8449 and onwards to the northern boundary of the north-western severance of Location 5723; thence westerly along that boundary to the easternmost north-eastern corner of the south-western severance of Location 6629; thence northerly to and northerly and westerly along boundaries of the north-eastern severance of that location and onwards to and along the southern side of Douglas Road to the eastern boundary of Location 6102; thence northerly and westerly along boundaries of that location and westerly and southerly along boundaries of Location 5725 to the north-western corner of Location 7475; thence southerly along the western boundary of that location and onwards to the southern side of Yellerup Road; thence westerly along that side to the north-eastern corner of Location 7078; thence southerly and westerly along boundaries of that location and westerly along the southern boundary of the south-eastern severance of Location 7259 to its western corner; thence westerly to and along the southern boundary of the north-western severance of that location and onwards to the eastern boundary of Location 7079; thence generally southerly, westerly and northerly along boundaries of that location to the prolongation easterly of the northern boundary of Nelson Location 338; thence westerly to and along that boundary and onwards to the prolongation northerly of the southernmost western boundary of Location 10171; thence southerly to and along that boundary and the western boundary of Location 3554 to the prolongation easterly of the northern boundary of the northernmost severance of Location 4180; thence westerly to and along that boundary and onwards to an eastern boundary of the southern severance of Location 356; thence generally southerly, generally westerly and northerly along boundaries of that severance to the south-eastern corner of Late Pastoral Lease 3575/93; thence west along the southern boundary of that late lease and onwards to the prolongation northerly of the westernmost western boundary of Late Pastoral Lease 2195/93; thence southerly to and along that boundary and onwards to the southern side of Late Road Number 3445; thence generally westerly along sides of that late road and the northern boundaries of Late Location 7991 and Location 7981 to the easternmost north-eastern corner of the eastern severance of Location 7979; thence generally westerly along northern boundaries of that severance and onwards to and westerly and generally southerly along boundaries of the western severance of that location to the prolongation easterly of the northern boundary of Location 13015; thence westerly to and westerly and generally southerly along boundaries of that location to the prolongation westerly of the northern boundary of the western severance of Location 7978; thence easterly to and generally southerly along the western boundaries of that severance and onwards to the northern boundary of the north-western severance of Location 7977; thence generally easterly along boundaries of that severance and onwards to the prolongation northerly of the western boundary of Location 12634; thence southerly to and along that boundary and onwards to the northernmost northern boundary of the north-western severance of Location 12624; thence westerly, southerly, again westerly and again southerly along boundaries of that severance and

onwards to the north-western boundary of Location 12672; thence south-westerly and southerly along boundaries of that location to its south-western corner; thence westerly along the northernmost northern boundary of Location 12976 to the north-eastern corner of Location 12682; thence southerly along the eastern boundary of that location to the northern side of Road Number 405; thence generally south-easterly along sides of that road, the closed portion of Road Number 405 and again generally south-easterly along the northern side of Road Number 405 to the northern side of Road Number 1632; thence easterly along that side to the prolongation northerly of the eastern boundary of Late Location 7708; thence southerly to and along that boundary to the north-western corner of Late Location 7709; thence easterly, southerly and westerly along boundaries of that late location to the eastern boundary of Late Location 7095; thence southerly along that boundary and the eastern boundaries of Late Locations 7094 and 7710 to the south-eastern corner of the last mentioned late location; thence westerly along the southern boundary of the last mentioned late location and onwards to the western side of a road passing along the northernmost eastern boundary of Location 7705; thence generally southerly along that side to its intersection with Poorginup Gully; thence generally south-easterly downwards along that gully to the right bank of the Frankland River; thence generally southerly downwards along that bank to the prolongation southerly of the westernmost boundary of the southern severance of Location 4172; thence southerly to the left bank of the Frankland River; thence generally westerly downwards along that bank to the Low Water Mark of Nornalup Inlet; thence generally south-westerly along that low water mark to the Low Water Mark of the Southern Ocean; thence generally easterly along that mark to the Low Water Mark of King George Sound; thence generally north-westerly along that mark to the Low Water Mark of Princess Royal Harbour; thence generally south-westerly and generally north-westerly along that mark to the prolongation south-easterly of the centre line of a drain reserve passing along the south-western boundaries of Lot 134 of Plantagenet Location 33 as shown on Land Titles Office Plan 3571; thence north-westerly to and generally north-westerly along that centre line and onwards to the prolongation easterly of the centre line of a drain reserve passing along southern boundaries of Lot 111 and Lot 110; thence westerly to and generally north-westerly along that centre line to a southern side of Robinson Road; thence easterly along that side to the prolongation southerly of the eastern side of Horden Street; thence northerly to and along that side and onwards to the centre line of Cuming Road; thence easterly along that centre line to the prolongation southerly of the centre line of Cull Road; thence northerly to and along that centre line and onwards to the centre line of the South Coast Highway; thence easterly along that centre line to the prolongation southerly of the centre line of Boundary Street; thence northerly to and along that centre line and the centre line of Le Grand Street and onwards to the centre line of Drome Road; thence easterly along that centre line and onwards to the centre line of Albany Highway; thence south-easterly along that centre line to the prolongation westerly of the southern boundary of Location 135; thence easterly to and easterly and northerly along boundaries of that location to the centre line of Bronte Street; thence easterly and north-easterly along that centre line to the prolongation north-westerly of the centre line of Richard Street; thence south-easterly to and generally south-easterly along that centre line and onwards to the centre line of Chester Pass Road; thence north-easterly along that centre line to the prolongation westerly of the centre line of Hudson Road; thence easterly to and along that centre line and onwards to the centre line of Range Road; thence northerly along that centre line to the centre line of Bond Road; thence easterly along that centre line and onwards to the western boundary of Location 43; thence southerly along that boundary to a northern side of Ulster Road; thence generally south-easterly along sides of that road to the westernmost corner of Lot 36 as shown on Land Titles Office Plan 3301; thence south-

easterly along the westernmost south-western boundary of that lot and onwards to the prolongation south-westerly of the easternmost south-eastern boundary of Lot 37; thence southerly to the north-eastern corner of Lot 17; thence south-easterly along the north-eastern boundary of that lot to a north-western side of Collingwood Street; thence north-easterly along sides of that road and onwards to the Low Water Mark of Oyster Harbour; thence north-easterly to the Low Water Mark of the most northerly point of Green Island; thence generally easterly and generally southerly along that mark to the easternmost point of Green Island aforesaid; thence south-easterly to the easternmost north-eastern corner of Reserve 33308; thence south-easterly along the easternmost north-eastern boundary of that reserve and onwards to the Low Water Mark of King George Sound aforesaid; thence generally easterly along that mark to the Low Water Mark of the Southern Ocean aforesaid and thence generally north-easterly along that mark to the starting point.

Including the islands adjacent with the exception of Breaksea Island, Eclipse Island and Michaelmas Island.

Vasse.—All that portion of land bounded by lines starting from the intersection of the Low Water Mark of the Indian Ocean with the prolongation north-westerly of the north-eastern boundary of Wellington Location 497 and extending south-easterly to and south-easterly and south-westerly along boundaries of that location to the prolongation westerly of the northern boundary of Wellington Location 2420; thence easterly to and along that boundary and onwards to and along the southern side of Centenary Road and onwards to the north-eastern side of Boyanup Road; thence generally south-easterly along sides of that road to the easternmost boundary of Leschenault Location 12; thence northerly along that boundary to the right bank of the Preston River; thence generally south-easterly upwards along that bank to the prolongation westerly of the northernmost northern boundary of Boyanup Agricultural Area Lot 282; thence easterly to and easterly, southerly and again easterly along boundaries of that lot to its easternmost north-eastern corner; thence easterly to the north-western corner of Lot 23; thence easterly along the northern boundary of that lot to the western boundary of Lot 22; thence southerly and easterly along boundaries of that lot and onwards to and along the southern boundary of Lot 21 to its south-eastern corner; thence southerly along the eastern boundary of Lot 25 and onwards to and along the eastern boundaries of Lots 189, 190 and 191 to the south-eastern corner of the last mentioned lot; thence southerly to and along the eastern boundary of Lot 193 to the north-eastern boundary of the northern severance of Location 4506; thence south-easterly and south-westerly along boundaries of that severance and onwards to and along the south-eastern boundary of the southern severance of that location to its southernmost corner; thence south-westerly to the easternmost north-eastern corner of Boyanup Agricultural Area Lot 303; thence southerly along the eastern boundary of that lot and lot 196 to the southernmost corner of the last mentioned lot; thence southerly to and along the eastern boundaries of Lots 202, 333, 204 and onwards to the north-eastern corner of Lot 205; thence westerly along the northern boundary of that lot and the northern boundary of the eastern severance of Wellington Location 2627 and onwards to and along the northern boundary of the western severance of that location and onwards to the right bank of the Preston River aforesaid; thence generally south-easterly upwards along that bank to the prolongation easterly of the northern boundary of Location 297; thence westerly to and westerly and generally south-easterly along boundaries of that lot to the prolongation easterly of the southern boundary of Boyanup Agricultural Area Lot 362; thence westerly to and along that boundary and the southern boundaries of Lots 209 and 107 and onwards to the south-eastern corner of Lot 105; thence southerly to and along the eastern boundary of Lot 214 to the north-western corner of Lot 215; thence southerly and westerly

along boundaries of that lot to the prolongation northerly of the eastern boundary of Wellington Location 725; thence southerly to its north-eastern corner; thence westerly and southerly along boundaries of that location to the north-eastern corner of Location 724; thence westerly along the northern boundary of that location to the eastern boundary of Location 723; thence northerly, westerly, southerly and generally south-easterly along boundaries of that location to the south-western corner of Location 724; thence south-easterly along the south-western boundary of that location to the prolongation northerly of the eastern boundary of Location 171; thence southerly to and southerly and westerly along boundaries of that location to the easternmost north-eastern corner of Location 829; thence southerly and westerly along boundaries of that location and onwards to a south-western side of Capel-Donnybrook Road; thence generally south-easterly and generally north-easterly along sides of that road to the north-western corner of Location 5037; thence southerly along the western boundary of that location and the eastern boundary of Late Pastoral Lease 1444/93 to its south-eastern corner; thence east along the prolongation east of the southern boundary of that late pastoral lease to the westernmost western boundary of Late Pastoral Lease 774/102; thence south and east along boundaries of that late pastoral lease to the western boundary of Late Reserve 8727; thence southerly along that boundary and the western boundary of Late Pastoral Lease 1523/93 to the northernmost northern boundary of Late Pastoral Lease 1760/93; thence west, south and again west along boundaries of that late pastoral lease to the eastern boundary of Late Timber Lease 145/113; thence south and west along boundaries of that lease to the north-eastern corner of Location 929; thence westerly and southerly along boundaries of that location to the north-eastern corner of Location 8235; thence westerly along the northernmost boundary of that location and the northernmost boundary of the northern severance of Reserve 615 to the north-western corner of that severance; thence west along the northern boundary of Late Pastoral Lease 371/93 to its north-west corner; thence south-westerly to the south-eastern corner of Sussex Location 1183; thence south-westerly to its south-western corner; thence south-westerly to survey mark J148; thence south-westerly to the intersection of the prolongation easterly of the southern boundary of Late Location 916 with the prolongation northerly of the eastern boundary of Late Location 684; thence southerly to and along the last mentioned boundary and onwards to the left bank of the Blackwood River; thence generally westerly downwards along that bank to the prolongation northerly of the western boundary of Location 735; thence southerly to and along that boundary and onwards to the low water Mark of the Southern Ocean; thence generally westerly along that low water mark to the Low Water Mark of the Indian Ocean aforesaid and thence generally northerly along that low water mark to the starting point.

Including the islands adjacent.

Warren.—All that portion of land bounded by lines starting from the intersection of the Low Water Mark of the Southern Ocean with the prolongation southerly of the western boundary of Sussex Location 735 and extending northerly to and along that boundary and onwards to the left bank of the Blackwood River; thence generally easterly upwards along that bank to the prolongation southerly of the eastern boundary of Late Location 684; thence northerly to and along that boundary and onwards to the prolongation easterly of the southern boundary of Late Location 916; thence north-easterly to survey mark J148; thence north-easterly to the south-western corner of Location 1183; thence north-easterly along the south-eastern boundary of that location to its south-eastern corner; thence north-easterly to the north-western corner of Late Pastoral Lease 371/93; thence east along the northern boundary of that pastoral lease and the northernmost boundary of the northern severance of Reserve 615 to the northernmost north-western cor-

ner of Nelson Location 8235; thence easterly along the northernmost boundary of that location to the western boundary of Location 929; thence northerly and easterly along boundaries of that location to its north-eastern corner; thence east and north along boundaries of Late Timber Lease 145/113 to the prolongation west of the southernmost southern boundary of Late Pastoral Lease 1760/93; thence east to and along that boundary and onwards to the western boundary of Location 5259; thence southerly and easterly along boundaries of that location and easterly along the southern boundary of Location 1231 to the northernmost south-western corner of the northern severance of Location 3934; thence northerly, easterly, southerly and again easterly along boundaries of that severance and easterly along the southern boundary of Location 3859 and onwards to the prolongation northerly of the eastern boundary of Location 7258; thence southerly to and along that boundary to its south-eastern corner; thence southerly to the north-eastern corner of the northern severance of Location 7334; thence southerly along the eastern boundary of that severance and onwards to and along the eastern boundary of the southern severance of that location to the northern boundary of the northern severance of Location 3940; thence westerly and southerly along boundaries of that severance and onwards to a northern boundary of the eastern severance of Location 12014; thence easterly, southerly, again easterly and again southerly along boundaries of that severance to the north-western corner of Location 539; thence easterly along the northernmost northern boundary of that location and onwards to an eastern side of Nannup-Balingup Road; thence generally north-easterly and generally south-easterly along sides of that road to the northernmost corner of the south-western severance of Location 942; thence southerly and easterly along boundaries of that severance to the north-western corner of the northern severance of Location 943; thence southerly along the western boundary of that severance and onwards to and southerly and easterly along boundaries of the southern severance of that location to the westernmost north-western corner of Location 902; thence southerly and easterly along boundaries of that location to the north-western corner of Location 2731; thence southerly along the western boundary of that location to its south-western corner; thence south and east along boundaries of Late Pastoral Lease 1434/93 to the western boundary of Location 1070; thence southerly and easterly along boundaries of that location to the western boundary of Location 1083; thence southerly along that boundary to the north-eastern corner of Location 1371; thence westerly and southerly along boundaries of that location to its south-western corner; thence southerly along the western boundary of portion of Location 1372 and onwards to the northernmost northern boundary of Late Lease 639/41A; thence east along that boundary to the westernmost western boundary of Location 2667; thence southerly and easterly along boundaries of that location to the south-western corner of the western severance of Location 3795; thence easterly along the southern boundary of that severance and onwards to the south-western corner of the eastern severance of that location; thence easterly and northerly along boundaries of that severance to the south-western corner of the south-eastern severance of Location 1977; thence easterly and northerly along boundaries of that severance to the south-west corner of the western severance of Location 1299; thence northerly, westerly and again northerly along boundaries of that severance and onwards to the left bank of the Blackwood River aforesaid; thence generally north-westerly downwards along that bank to the prolongation westerly of the northern boundary of Location 1641; thence easterly to and along that boundary to a south-western corner of the south-western severance of Location 11984; thence generally north-westerly along south-western boundaries of that severance and onwards to the southern boundary of Location 986; thence easterly and northerly along boundaries of that location to the southernmost south-western corner of Location 1688; thence easterly and northerly along

boundaries of that location and onwards to and along the eastern boundary of Location 43 to the southern boundary of Location 8263; thence easterly and northerly along boundaries of that location and northerly along the easternmost boundary of the eastern severance of Location 8262 to the southern boundary of Location 1131; thence easterly, northerly and westerly along boundaries of that location to the south-eastern corner of Location 1464; thence northerly along the eastern boundary of that location and Location 2035 to its northernmost corner; thence northerly to and along the eastern boundaries of Locations 7397, 12601 and 817 to the southern boundary of Location 991; thence easterly northerly and westerly along boundaries of that location to the prolongation southerly of the eastern boundary of the southern severance of Location 164; thence northerly to and along that boundary and onwards to and along the eastern boundaries of the central and northern severances of that location and onwards to the north-eastern side of Old Padbury Road; thence generally north-westerly along sides of that road to the southern boundary of Location 178; thence easterly along that boundary to the western boundary of Location 6850; thence northerly and easterly along boundaries of that location and onwards to the westernmost western boundary of the southern severance of Location 8482; thence southerly and easterly along boundaries of that severance to the western boundary of Location 4442; thence southerly and easterly along boundaries of that location to its south-eastern corner; thence easterly to the south-western corner of the western severance of Location 6445; thence easterly along the southern boundary of that severance and onwards to and easterly and northerly along boundaries of the eastern severance of that location to the northern boundary of the Greenbushes Mineral Field; thence easterly along that boundary to the western boundary of the western severance of Location 11340; thence northerly and north-westerly along boundaries of that severance to its westernmost corner; thence north-easterly to the southernmost south-western corner of Location 7815; thence generally northerly and easterly along boundaries of that location to a surveyed north-south line passing through a 1 Mile Peg as shown on Lands and Surveys Diagram 105/48; thence north along that line to the prolongation westerly of the northern boundary of Late Reserve 681; thence easterly to and along that boundary to its north-eastern corner; thence northerly along the prolongation northerly of the eastern boundary of that late reserve to the southern boundary of Late Pastoral Lease 3505/93; thence west and north along boundaries of that late lease to the southern boundary of Late Pastoral Lease 2271/93; thence east and north along boundaries of that late lease to the south-western corner of Location 1435; thence northerly along the western boundary of that location to the southernmost south-western corner of Location 11815; thence easterly, northerly, again easterly and again northerly along boundaries of that location to the southern boundary of the eastern severance of Location 9434; thence easterly, northerly, again easterly, again northerly, generally north-westerly and again easterly along boundaries of that severance and onwards to the easternmost north-eastern corner of the western severance of that location; thence westerly, northerly and again westerly along boundaries of that severance and onwards to the south-eastern corner of the southern severance of Location 12276; thence northerly along the eastern boundary of that severance and onwards to and along the eastern boundary of the northern severance of that location and onwards to the southern boundary of Wellington Location 2306; thence westerly and northerly along boundaries of that location to the south-western corner of Location 3718; thence northerly along its westernmost boundary to the south-western corner of Location 2023; thence easterly and northerly along boundaries of that location to its easternmost north-eastern corner; thence north-easterly to the south-eastern corner of Reserve 10421; thence northerly and westerly along boundaries of that reserve to the north-eastern corner of Location 1140; thence westerly along

the northern boundary of that location to a north-eastern side of the Donnybrook-Katanning Railway Reserve; thence north-westerly along that side to the eastern boundary of Location 1101; thence northerly and westerly along boundaries of that location to a north-eastern side of the Donnybrook-Katanning Railway Reserve aforesaid; thence north-westerly along that side to a point situate south-west of the south-western corner of Location 3789; thence north-east to that corner; thence northerly and easterly along boundaries of that location to its intersection with a line joining the south-eastern corner of Location 4958 and the north-western corner of Late Reserve 10676; thence northerly to the south-eastern corner of Location 4958 aforesaid; thence northerly along the eastern boundary of that location and onwards to the northern side of McAlinden Road, thence generally north-westerly along sides of that road and the northern sides of Donnybrook-Boypup Brook Road to the prolongation southerly of the eastern boundary of Late Pastoral Lease 1273/93; thence northerly to and along that boundary and onwards to the southernmost boundary of the Collie River Mineral Field; thence south-easterly to the north-eastern corner of Late Pastoral Lease 2577/93; thence easterly along the northern boundary of Late Pastoral Lease 2065/93 and onwards to the right bank of the Collie River; thence generally south-easterly upwards along that bank to the northernmost boundary of Late Pastoral Lease 1836/93; thence easterly along that boundary to the western boundary of Location 2506; thence southerly and easterly along boundaries of that location and onwards to a western boundary of Location 2669; thence generally southerly along boundaries of that location to the north-western corner of Location 2094; thence easterly and southerly along boundaries of that location to the south-western corner of the western severance of Location 2890; thence easterly along the southern boundary of that severance and onwards to the western boundary of the eastern severance of that location; thence southerly and generally easterly along boundaries of that severance and onwards to the prolongation northerly of the western boundary of the southern severance of Location 3776; thence southerly and easterly along boundaries of that severance to the north-eastern corner of Location 2470; thence southerly along the eastern boundary of that location to the north-western corner of Location 3723; thence southerly, easterly and northerly along boundaries of that location to the north-western corner of Location 1871; thence easterly and southerly along boundaries of that location to the northernmost north-western corner of Location 2376; thence easterly and southerly along boundaries of that location and the eastern boundary of Location 2495 and onwards to the southern side of Road Number 12835, thence generally easterly along sides of that road to the westernmost north-western corner of the northern severance of Location 2484; thence southerly along the western boundary of that severance and onwards to and along the western boundary of the southern severance of that location to its south-western corner; thence westerly and northerly along boundaries of that severance and onwards to the northern side of Road Number 4239; thence easterly along that side to the prolongation northerly of the eastern boundary of Nelson Location 3539; thence southerly to and along that boundary to the prolongation westerly of the southern boundary of Location 1223; thence easterly along that prolongation to the south-western corner of Location 1223; thence northerly and easterly along boundaries of that location and onwards to the right bank of the Blackwood River; thence generally easterly upwards along that bank and onwards to the right bank of the Balgarrup River; thence generally south-easterly upwards along that bank to the prolongation north-westerly of the south-eastern boundary of Location 2580; thence south-westerly to and along that boundary to the northern corner of Location 2577; thence south-westerly and south-easterly along boundaries of that location and onwards to the north-western corner of Location 2584; thence southerly along the western boundary of that location and onwards to and along the western boundary of Location 2611 to the

northern boundary of Location 8515; thence easterly and southerly along boundaries of that location to the north-western corner of Location 2607; thence southerly and westerly along boundaries of that location to the prolongation northerly of the eastern boundary of Location 2594; thence southerly to and along that boundary to the north-eastern corner of Location 2593; thence southerly and westerly along boundaries of that location to the north-eastern corner of Location 2289; thence southerly along the eastern boundary of that location and the eastern boundary of Location 2287 to the north-eastern corner of Location 3762; thence southerly, easterly and south-westerly along boundaries of that location to the prolongation northerly of the westernmost boundary of Location 2776; thence southerly to and southerly, westerly and again southerly along boundaries of that location to the north-western corner of Location 2779; thence southerly along the western boundary of that location to the northern side of Hart Road; thence westerly along that side to the prolongation northerly of the western boundary of the south-western severance of Location 2789; thence southerly to and along the western boundary of that severance and the western boundaries of Locations 2788 and 2787 to the northern side of Lower Blackwood Road; thence westerly along that side to the prolongation northerly of the northernmost eastern boundary of Location 2233; thence generally southerly along eastern boundaries of that location and onwards to the northern boundary of Location 1513; thence easterly and southerly along boundaries of that location to the north-eastern corner of the northern severance of Location 2318; thence southerly and westerly along boundaries of that severance and onwards to the prolongation northerly of the western side of Foley Road; thence generally southerly and generally south-westerly along sides of that road to the prolongation northerly of the eastern boundary of Location 12722; thence southerly to and generally south-westerly and southerly along north-western and western boundaries of that location to the prolongation easterly of the northern boundary of Location 3716; thence westerly to and along that boundary and onwards to the north-eastern corner of Location 2045; thence westerly and southerly along boundaries of that location and onwards to the northern boundary of Location 12209; thence easterly, generally southerly and south-westerly along boundaries of that location to the prolongation northerly of the westernmost eastern boundary of Location 7547; thence southerly to and southerly, easterly and again southerly along boundaries of that location to its south-eastern corner; thence southerly to the south-western corner of Location 9516; thence easterly, northerly and again easterly along boundaries of that location and easterly along the northern boundary of Location 5278 to the western side of Woodenbillup Road; thence generally southerly along sides of that road to the prolongation westerly of the northern boundary of the eastern severance of Location 8252; thence easterly to and easterly and southerly along boundaries of that severance and southerly and easterly along boundaries of Location 7870 to the western side of a road passing along the eastern boundaries of Locations 12625, 6107, 3982 and 6674; thence generally southerly along sides of that road to the northern boundary of the northern severance of Reserve 9993; thence easterly along the northern boundary of that severance and the northern boundary of Location 6673 and onwards to the right bank of the Tone River; thence generally south-westerly downwards along that bank to the north-eastern side of Mullidup Road; thence generally south-easterly along sides of that road to the prolongation northerly of the western boundary of Location 6574; thence southerly to and along that boundary and the western boundary of the north-western severance of Location 8148 to its south-western corner; thence westerly along the southern boundary of Late Location 7110 to the prolongation northerly of the westernmost boundary of Late Pastoral Lease 2195/93; thence southerly to and along that boundary and onwards to the southern side of Late Road Number 3445; thence generally westerly along sides of that late road and

the northern boundaries of Late Location 7991 and Location 7981 to the easternmost north-eastern corner of the eastern severance of Location 7979; thence generally westerly along northern boundaries of that severance and onwards to and westerly and generally southerly along boundaries of the western severance of that location to the prolongation easterly of the northern boundary of Location 13015; thence westerly to and westerly and generally southerly along boundaries of that location to the prolongation westerly of the northern boundary of the western severance of Location 7978; thence easterly to and generally southerly along the western boundaries of that severance and onwards to the northern boundary of the north-western severance of Location 7977; thence generally easterly along that boundary and onwards to the prolongation northerly of the western boundary of Location 12634; thence southerly to and along that boundary and onwards to the northernmost northern boundary of the north-western severance of Location 12624; thence westerly, southerly, again westerly and again southerly along boundaries of that severance and onwards to the north-western boundary of Location 12672; thence south-westerly and southerly along boundaries of that location to its south-western corner; thence westerly along the northernmost northern boundary of Location 12976 to the north-eastern corner of Location 12682; thence southerly along the eastern boundary of that location to the northern side of Road Number 405; thence generally south-easterly along sides of that road, the closed portion of Road Number 405 and again generally south-easterly along the northern side of Road Number 405 to the northern side of Road Number 1632; thence easterly along that side to the prolongation northerly of the eastern boundary of Late Location 7708; thence southerly to and along that boundary to the north-western corner of Late Location 7709; thence easterly, southerly and westerly along boundaries of that location to the eastern boundary of Late Location 7095; thence southerly along that boundary and the eastern boundaries of Late Locations 7094 and 7710 to its south-eastern corner; thence westerly along the southern boundary of the last mentioned late location and onwards to the western side of a road passing along the northernmost eastern boundary of Location 7705; thence generally southerly along that side to its intersection with Poorginup Gully; thence generally south-easterly downwards along that gully to the right bank of the Frankland River; thence generally southerly downwards along that bank to the prolongation southerly of the westernmost boundary of the southern severance of Location 4172; thence southerly to the left bank of the Frankland River aforesaid; thence generally westerly downwards along that bank to the Low Water Mark of Nornalup Inlet; thence generally south-westerly along that low water mark to the Low Water Mark of the Southern Ocean aforesaid and thence generally north-westerly along that low water mark to the starting point.

Including the islands adjacent.

Wellington.—All that portion of land bounded by lines starting from a point on the Low Water Mark of Leschenault Inlet situate in prolongation south-easterly of the south-western boundary of Wellington Location P405 and extending generally south-easterly along that Low Water Mark to the centre line of the proposed Preston River Diversion; thence generally southerly along that centre line to the centre line of Road Number 9243; thence north-westerly and westerly along that centre line and onwards to the centre line of Preston Street; thence north-westerly along that centre line to the prolongation easterly of the centre line of Strickland Street; thence westerly to and along that centre line to the centre line of King Street; thence generally southerly along that centre line and the centre line of Hawkins Street and onwards to the centre line of Forrest Avenue; thence generally north-westerly along that centre line to the prolongation

north-easterly of the centre line of Ecclestone Street; thence south-westerly to and south-westerly and southerly along that centre line to the prolongation north-easterly of the centre line of Frankel Street; thence south-westerly to and generally south-westerly along that centre line and the centre line of Mitchell Crescent and onwards to the centre line of Bussell Highway; thence generally southerly along that centre line to the prolongation westerly of the southern side of Centenary Road; thence easterly to and along that side and onwards to a north-eastern side of Boyanup Road; thence generally south-easterly along sides of that road to the easternmost boundary of Leschenault Location 12; thence northerly and westerly along boundaries of that location and onwards to the left bank of the Preston River; thence generally northerly downwards along that bank to the prolongation westerly of the northern boundary of Location 10; thence easterly to and along that boundary to the prolongation southerly of the eastern boundary of Wellington Location 4208; thence northerly to and along that boundary and onwards to and along the eastern boundary of Location 4172 and again onwards to a south-eastern boundary of Collie Agricultural Area Lot 49; thence south-westerly, northerly, again south-westerly and again northerly along boundaries of that lot and onwards to the southern boundary of Lot 43; thence westerly and northerly along boundaries of that lot to the north-eastern corner of Lot 44; thence westerly along the northern boundary of that lot and Lot 45 to the eastern boundary of Leschenault Location 26; thence northerly along that boundary to the left bank of the Collie River; thence generally easterly upwards along that bank to the prolongation southerly of the eastern boundary of Wellington Location 5; thence northerly to and along that boundary to the south-western corner of Location 734; thence easterly along the southernmost southern boundary of that location to the south-western corner of Location 686; thence easterly, northerly and westerly along boundaries of that location to the easternmost south-eastern corner of Location 734; thence northerly and westerly along boundaries of that location to the eastern boundary of Location 5 aforesaid; thence northerly along that boundary to the southern boundary of Location 1; thence easterly and northerly along boundaries of that location to the left bank of the Brunswick River; thence generally north-easterly upwards along that bank to the left bank of the Ernest River; thence generally easterly upwards along that bank to the easternmost eastern boundary of Location 51; thence southerly and south-westerly along boundaries of that location to the south-western corner of late Timber License 96/32, as shown on Lands and Surveys Original Plan Wellington 141; thence easterly along the southern boundary of that late Timber License and onwards to the left bank of the Harris River; thence generally northerly upwards along that bank to the prolongation westerly of the northern boundary of Location 1759; thence easterly to and along that boundary to the prolongation southerly of the westernmost western boundary of late Sawmilling Permit 60/11 as shown on Lands and Surveys Original Plan Perth 1972; thence northerly to and northerly, easterly and again northerly along boundaries of that late permit to its northernmost north-western corner; thence northerly along eastern boundaries of late Timber Lease 322/113 and late Reserve 5887 to the left bank of the Murray River; thence generally north-westerly downwards along that bank to the prolongation southerly of the western boundary of Murray Location 1006; thence northerly along that prolongation to a point situate east of Survey Mark F69 on the right bank of the Murray River; thence west to that survey mark and generally westerly downwards along the right bank of the Murray River to the prolongation northerly of the western boundary of Location 272 (Class "A" Reserve 5098); thence southerly to and along that boundary to the prolongation easterly of a northern side of Tallathalla Road; thence westerly to and along that side and onwards to the north-eastern corner of Location 296; thence westerly and southerly

along boundaries of that location to the prolongation easterly of the northern boundary of Location 433; thence westerly to and along that boundary to the north-eastern corner of Location 432; thence westerly and southerly along boundaries of that location to the prolongation easterly of the southernmost southern boundary of Location 853; thence westerly to and along that boundary to the eastern boundary of Location 914; thence northerly and westerly along boundaries of that location and onwards to a south-eastern boundary of Location 920; thence generally north-westerly, westerly and southerly along boundaries of that location to the prolongation easterly of an easternmost northern boundary of Location 733 (Class "A" Reserve 17037); thence westerly to and westerly, south-westerly, north-westerly and again westerly along boundaries of that location and onwards to a south-eastern boundary of Location 720; thence generally northerly along boundaries of that location and generally northerly, generally south-westerly and generally north-westerly along boundaries of Location 1209 to the south-eastern corner of Location 1496; thence westerly along the southern boundary of that location and onwards to and along the southern boundary of Location 936 to the south-eastern corner of the eastern severance of Location 1175; thence westerly along the southern boundary of that severance and onwards to and along the southern boundary of the western severance of Location 1175 to the north-eastern corner of Location 1591 (Reserve 28796); thence westerly and south-easterly along boundaries of that location to a north-western corner of the western severance of Location 793; thence south-easterly, south-westerly and generally south-easterly along boundaries of that severance to the north-western corner of Wellington Location 535; thence south-easterly along the south-western boundary of that location to its south-western corner; thence westerly along the prolongation westerly of the southern boundary of the last mentioned location to the western shore of Lake Clifton; thence generally southerly along that shore to the prolongation easterly of the southernmost boundary of Location 3045; thence westerly to, westerly, northerly and again westerly along boundaries of that location and onwards to the Low Water Mark of the Indian Ocean; thence generally southerly along that Low Water Mark to the Low Water Mark of the groyne on the southern side of the entrance to Leschenault Inlet and thence generally south-easterly and generally south-westerly along the Low Water Mark of that inlet to the starting point.

Including the islands adjacent.

Yilgarn-Dundas. All that portion of land bounded by lines starting from the 123 Mile Post on the surveyed line of the Number One Rabbit Proof Fence Reserve and extending south-easterly to the south-western corner of Reserve 13467 and onwards to the prolongation northerly of a line joining Koorarawalyee Well and the 145 mile post on the surveyed line of the Number One Rabbit Proof Fence Reserve situate west of Survey Mark NB1; thence east to that survey mark; thence southerly, easterly and south-easterly along the boundaries of the Coolgardie Goldfield to the centre line of a discontinued portion of the Eastern Railway Reserve; thence generally north-easterly along that centre line and the centre line of the Eastern Railway Reserve to the prolongation north-westerly of the south-western side of Throssell Street (Road Number 725) thence south-easterly to and along that side to the prolongation north-easterly of the centre line of Meldrum Avenue; thence south-westerly along that centre line to the centre line of a road passing along the south-western boundary of Hampton Location 2 (Reserve 3417); thence south-easterly along that centre line to the prolongation north-easterly of the south-eastern boundary of Kalgoorlie Lot 2793; thence south-westerly to and along that boundary and onwards to the centre line of Dixon Street; thence south-westerly along that centre line to the north-eastern boundary of Hampton Location 58; thence

south-easterly along that boundary and the north-eastern boundary of Location 40 to the northernmost corner of Location 59; thence south-easterly and southerly along the north-eastern and eastern boundaries of that location to the prolongation south-westerly of the centre line of Auburn Street; thence north-easterly to and along that centre line to the prolongation westerly of the centre line of Johnston Street; thence easterly to and along that centre line and onwards to the centre line of the discontinued Kalgoorlie-Boulder Railway Reserve; thence generally north-westerly along that centre line to the prolongation south-westerly of the centre line of a closed portion of Road Number 1681; thence north-easterly to and generally north-easterly along that centre line and the centre line of Bulong Road and onwards to the prolongation south-westerly of the centre line of Austral Street; thence north-easterly to and generally north-easterly along that centre line to the prolongation south-westerly of the centre line of Road Number 10440; thence north-easterly to and generally north-easterly along that centre line to the south-eastern side of Road Number 1703; thence generally north-easterly along that side and the south-eastern sides of Road Numbers 644 and 2745 to the southern boundary of Kanowna Townsite; thence easterly and northerly along boundaries of that townsite to the southern side of Road Number 1263; thence generally north-easterly along sides of that road to the southern boundary of Reserve 11611; thence easterly and northerly along boundaries of that reserve to a southern boundary of Reserve 12224; thence easterly and northerly along boundaries of that reserve to the south-eastern side of Road Number 3345; thence generally north-easterly along that side to the prolongation southerly of the western boundary of Hampton Location 25 (Reserve 17454); thence northerly to and along that boundary to a line joining survey mark R3 and survey mark L5; thence easterly to the last mentioned survey mark and east to East Longitude 123 Degrees; thence south along that longitude to the prolongation east of the northern corner of Fitzgerald Location 619; thence west to that corner; thence south-easterly and south-westerly along boundaries of the last mentioned location and onwards to and along the south-eastern boundaries of Locations 622, 424 and 419 to the north-eastern boundary of Location 411; thence north-westerly and south-westerly along boundaries of that location and onwards to the north-eastern boundary of the eastern severance of Location 1479; thence south-easterly and south-westerly along boundaries of that severance to its south-western corner; thence westerly to and along the northern boundary of the western severance of Location 412 to the eastern boundary of Location 413; thence northerly and westerly along boundaries of that location and onwards to the eastern boundary of Location 174; thence southerly along that boundary to the north-eastern corner of Location 670; thence westerly and south-easterly along boundaries of that location and onwards to and along the south-western boundary of Location 101 to the prolongation easterly of the southern boundary of Location 674; thence westerly to and along that boundary, the southern boundaries of Locations 1472 and 677 and westerly and northerly along boundaries of Location 79 to the prolongation easterly of the southern boundary of Location 131; thence westerly to and along that boundary to the eastern boundary of Location 264; thence southerly, westerly and northerly along boundaries of that location to the prolongation easterly of the southern boundary of Location 275; thence westerly to and along that boundary and the southern boundary of Location 276 and onwards to the south-eastern corner of Location 282; thence westerly along the southern boundary of that location and Location 286 and onwards to the south-eastern corner of Location 643; thence westerly along the southern boundary of that location and Location 644 and onwards to the prolongation northerly of the eastern boundary of Oldfield Location 636 (Class "A" Reserve 7352); thence northerly to the prolongation east of the 120 Mile Post on the surveyed line of the Number One Rabbit Proof Fence Reserve; thence west to a line joining Koorarawalyee Well and the 145

Mile Post on the surveyed line of the Number One Rabbit Proof Fence Reserve; thence northerly along that line to the prolongation east of the intersection of the prolongation north-easterly of the south-eastern boundary of Roe Location 1232 with the surveyed line of the Number One Rabbit Proof Fence Reserve; thence west to the surveyed line of the Number One Rabbit Proof Fence Reserve; thence generally north-westerly along that line to the prolongation westerly of the southern boundary of Leake Location 29; thence easterly to and along that boundary and the southern boundary of Location 28 and onwards to and along the southern boundary of Location 27 to the south-western corner of Location 26; thence easterly, northerly and westerly along boundaries of that location to the prolongation southerly of the eastern boundary of Location 25; thence northerly to and along that boundary and the eastern boundary of Location 18 and onwards to the south-eastern corner of Location 17; thence northerly and westerly along boundaries of that location and onwards to the eastern boundary of Location 16; thence northerly along that boundary and the eastern boundary of Location 13 and onwards to and along the eastern boundary of Location 198 to the south-eastern corner of Location 197; thence northerly and westerly along boundaries of that location to the north-eastern corner of Location 4; thence westerly and southerly along boundaries of that location to the north-eastern corner of Location 199; thence westerly along the northern boundary of that location to the eastern boundary of Location 3; thence northerly and westerly along boundaries of that location and onwards to the north-eastern corner of Location 193; thence westerly and southerly along boundaries of that location to the north-eastern corner of Location 8; thence westerly along the northern boundary of that location and onwards to and along the northern boundary of Location 9 and onwards to the surveyed line of the Number One Rabbit Proof Fence Reserve; thence generally north-westerly along that line to the prolongation westerly of the southern boundary of the southern severance of Jilbadji Location 150; thence easterly to and along that boundary and the southern boundaries of Locations 145 and 152 and onwards to the south-western corner of Location 158; thence easterly and northerly along boundaries of that location to the south-eastern corner of the southern severance of Location 819; thence northerly along the eastern boundary of that severance and onwards to the prolongation easterly of the northern boundary of Location 832; thence westerly to the north-eastern corner of that location; thence northerly along the prolongation northerly of the eastern boundary of the last mentioned location to the prolongation easterly of the northern boundary of Location 739; thence westerly to a line joining survey mark HK95 (Reserve 11854) and the 25 mile post on the surveyed line of the Number One Rabbit Proof Fence Reserve; thence northerly along that line to the southern boundary of Yilgarn Location 281; thence easterly and northerly along boundaries of that location to the south-eastern corner of Location 264; thence northerly, westerly and again northerly along boundaries of that location and onwards to the southern boundary of the eastern severance of Location 103; thence easterly along that boundary of the line joining survey mark HK95 (Reserve 11854) and the 25 mile post on the surveyed line of the Number One Rabbit Proof Fence Reserve aforesaid; thence northerly along that line to the northern boundary of the eastern severance of Location 103; thence westerly along that boundary and onwards to the south-eastern corner of Location 154; thence northerly along the eastern boundary of that location and onwards to and along the eastern boundaries of Locations 155 and 156 to the prolongation south-westerly of the north-western boundary of Location 106; thence north-easterly to and along that boundary to the line joining survey mark HK95 (Reserve 11854) and the 25 mile post on the surveyed line of the Number One Rabbit Proof Fence Reserve aforesaid; thence northerly along that line to the south-eastern boundary of Location 787; thence north-easterly along that boundary to the southern boundary of Location 1310 (Reserve 1432); thence

easterly and northerly along boundaries of that location to the prolongation westerly of the northern boundary of Location 1400; thence easterly to and along that boundary to the western boundary of Location 786; thence northerly along that boundary and northerly and generally north-easterly along western and north-western boundaries of Location 790 to the prolongation southerly of the western boundary of Location 1000; thence northerly to and northerly and easterly along boundaries of that location to the prolongation southerly of the western boundary of Location 998; thence northerly to and northerly and easterly along boundaries of that location to the south-western corner of Location 994; thence easterly and northerly along boundaries of that location and onwards to the southern boundary of Location 992; thence westerly, northerly and easterly along boundaries of that location and onwards to the south-western corner of Location 987; thence easterly and northerly along boundaries of that location and onwards to the southern boundary of Location 984; thence easterly and northerly along boundaries of that location and northerly and north-westerly along boundaries of Location 1002 and onwards to a south-eastern boundary of the southern severance of Location 1072; thence south-westerly and northerly along boundaries of that severance and onwards to and along the western boundary of the northern severance of the last mentioned location to the south-western corner of Location 1073; thence northerly, easterly and southerly along boundaries of that location to the prolongation westerly of the northern boundary of Location 710; thence easterly to and along that boundary and onwards to the southernmost north-western corner of Location 707; thence easterly and northerly along boundaries of that location to its northernmost north-western corner; thence northerly to the southernmost south-western corner of Location 1068; thence generally easterly, north-easterly and generally north-westerly along northern and western boundaries of Location 1364 (Reserve 22710) to the north-eastern corner of Location 1066; thence westerly along the northern boundary of that location to the prolongation southerly of the western boundary of Location 1050; thence northerly to and northerly and north-easterly along boundaries of that location to the prolongation south-easterly of the north-eastern boundary of Location 1052; thence north-westerly to and north-westerly and westerly along boundaries of that location and onwards to the easternmost eastern boundary of the south-eastern severance of Location 1053; thence northerly, westerly and again northerly along boundaries of that severance and onwards to the south-eastern corner of the north-western severance of the last mentioned location; thence northerly, westerly and southerly along boundaries of that severance to the prolongation easterly of the easternmost northern boundary of Location 1198; thence westerly to and westerly, northerly and again westerly along boundaries of that location and westerly along the northern boundary of Location 1197 to the prolongation southerly of the eastern boundary of Location 1444; thence northerly to and northerly and westerly along boundaries of that location and onwards to the prolongation south-easterly of the easternmost south-eastern boundary of Location 1188; thence north-westerly to and along that boundary to its easternmost north-eastern corner; thence north-easterly to the southernmost south-western corner of Location 1187; thence easterly, northerly and westerly along boundaries of that location to the prolongation southerly of the eastern boundary of Location 1185; thence northerly to and northerly and westerly along boundaries of that location to a line joining survey mark HK95 (Reserve 11854) and the 25 mile post on the surveyed line of the Number One Rabbit Proof Fence Reserve aforesaid; thence northerly along that line to survey mark HK95 (Reserve 11854); thence north-westerly to the 82 mile post on the surveyed line of the Number One Rabbit Proof Fence Reserve; thence generally northerly along that line to the starting point.

NORTH-WEST-MURCHISON-EYRE AREA.

Gascoyne.—All that portion of land bounded by lines starting from the intersection of the Low Water Mark of Exmouth Guli with the prolongation north-easterly of the surveyed line of the Vermin Proof Fence Reserve (Reserve Number 16454) and extending south-westerly to and south-westerly and generally south-easterly along that surveyed line to South Latitude 23 degrees 26 minutes 30 seconds; thence east along that latitude to a point situate north of Mount Blair; thence southerly to Survey Mark K20; thence southerly to Trigonometrical Station Clere on Mount Clere; thence southerly to Trigonometrical Station Gould on Mount Gould; thence southerly to Trigonometrical Station Hale on Mount Hale; thence southerly to Trigonometrical Station Yalgoo on Yalgoo Peak; thence southerly along a line joining that trigonometrical station and Trigonometrical Station Woolgerong on Woolgerong Rock to the centre line of the Sanford River; thence generally westerly downwards along that centre line and onwards to the centre line of the Murchison River; thence generally westerly downwards along that centre line to the Low Water Mark of the Indian Ocean; thence generally northerly along that mark to the Low Water Mark of Exmouth Gulf and thence generally southerly along that mark to the starting point.

Including the islands adjacent.

Kimberley.—All that portion of land bounded by lines starting at the intersection of South Latitude 19 degrees 30 minutes with the Low Water Mark of the Indian Ocean and extending generally north-easterly along that mark to the Low Water Mark of the Timor Sea; thence generally south-easterly along that mark to its intersection with East Longitude 129 degrees 00 minutes; thence south along that longitude to South Latitude 23 degrees 26 minutes 30 seconds; thence west along that latitude to the surveyed line of the Number One Rabbit Proof Fence Reserve (Reserve Number 12297); thence generally northerly along that surveyed line to the 760 mile post; thence north to South Latitude 19 degrees 30 minutes and thence west to the starting point.

Including the islands adjacent.

Murchison-Eyre.—All that portion of land bounded by lines starting from a point on South Latitude 23 degrees 26 minutes 30 seconds situate north of Mount Blair and extending southerly to Survey Mark K20; thence southerly to Trigonometrical Station Clere on Mount Clere; thence southerly to Trigonometrical Station Gould on Mount Gould; thence southerly to Trigonometrical Station Hale on Mount Hale; thence southerly to Trigonometrical Station Yalgoo on Yalgoo Peak; thence southerly along a line joining that trigonometrical station and Trigonometrical Station Woolgerong on Woolgerong Rock to the centre line of the Sanford River; thence generally westerly downwards along that centre line and onwards to the centre line of the Murchison River; thence generally south-westerly downwards along that centre line to an eastern boundary of Pastoral Lease 3114/440; thence southerly, east, south, again east and again south along boundaries of that lease to the northernmost north-western corner of Pastoral Lease 3114/767; thence south, west, again south, westerly, southerly and easterly, along boundaries of that lease to a north-eastern corner of Pastoral Lease 3114/434; thence south 8131.41 metres, west 5583.42 metres and north 4828.03 metres along boundaries of Late Pastoral Lease 394/1404 to the westernmost north-western corner of that late lease; thence west 4453.66 metres along a southern boundary of Pastoral Lease 3114/900 to a south-western corner of that lease; thence southerly along a line joining that corner and the north-eastern corner of Victoria Location 6463 to the north-eastern boundary of Location 4162; thence south-easterly along that boundary to the eastern-

most eastern corner of the last mentioned location; thence south-easterly to the northernmost north-western corner of Location 4711; thence easterly along the northern boundaries of that location and Location 7167 to the south-western corner of Location 7168; thence northerly, easterly and southerly along boundaries of that location to a south-western corner of Late Pastoral Lease 392/529; thence east along southern boundaries of that late lease and Late Pastoral Lease 394/1082 to a western boundary of Pastoral Lease 3114/662; thence north, west, again north, east, again north, again east and again north along boundaries of that lease to the northernmost north-western corner of Late Pastoral Lease 712/96; thence east about 12078.93 metres, south about 9056.18 metres, again east about 5578.79 metres and again south about 6839.71 metres along boundaries of that late lease to a north-western corner of Pastoral Lease 3114/430; thence south along a western boundary of that lease and an eastern boundary of Late Pastoral Lease 582/96 to a northern boundary of Late Pastoral Lease 2440/93; thence east 3318.69 metres, south 11502.38 metres, west 2841.9 metres, again south 842.49 metres, again west 6035.04 metres, again south 12414.48 metres, again east 6046.51 metres and again south 9002.67 metres along boundaries of that late lease to a northern boundary of Pastoral Lease 3114/675; thence west, south, again west, north and again west along boundaries of that lease to a western boundary of Late Pastoral Lease 301/97; thence south and east along boundaries of that late lease to the prolongation northerly of the eastern boundary of Location 8378; thence southerly to and along that boundary to its south-eastern corner; thence easterly to and along the southern boundary of Location 10611 to a south-western corner of Pastoral Lease 3114/675; thence east, south, again east, again south, again east, north, again east, and northerly along boundaries of that lease to a north-western corner of Pastoral Lease 3114/424; thence east, generally northerly, easterly, southerly, again easterly and south along boundaries of that lease to a northern boundary of Pastoral Lease 3114/886; thence east along that boundary to the western boundary of Reserve 16273; thence north, east and south along boundaries of that reserve to the northern boundary of Reserve 15549; thence east, south and west along boundaries of that reserve to an eastern boundary of Reserve 16273 aforesaid; thence south to the south-eastern corner of that reserve; thence west 1924.37 metres along a southern boundary of the last mentioned reserve to an eastern boundary of Late Pastoral Lease 1843/96; thence south along that boundary to the northernmost northern boundary of Pastoral Lease 3114/961; thence east, south and west along boundaries of that lease to the westernmost north-eastern corner of Pastoral Lease 3114/602; thence south, generally north-easterly, north, east, again south, again east and again south along boundaries of that lease to a point situate in prolongation west of the southernmost south boundary of Pastoral Lease 3114/613; thence east to and along that boundary and the southern boundary of the northern severance of Pastoral Lease 3114/467 and onwards to the western boundary of Late Pastoral Lease 505/96; thence north, east and south along boundaries of that late lease to the westernmost north-western corner of Late Pastoral Lease 394/1263; thence east and north along boundaries of that late lease to the southernmost south-western corner of Pastoral Lease 3114/740; thence north, east and again north along boundaries of that lease to the prolongation west of the northern boundary of the western severance of Reserve 12943; thence east to and along that boundary to the southernmost south-eastern corner of Late Pastoral Lease 3357/96; thence north and east along boundaries of that late lease and onwards to the surveyed line of the Number One Rabbit Proof Fence Reserve (Reserve Number 29839); thence generally southerly along that surveyed line to the 123 mile post; thence south-easterly to the south-western corner of Reserve 13467 and onwards to the prolongation northerly of a line joining the 145 mile post on the surveyed line of the Number One Rabbit Proof Fence Reserve and Koorarawalyee Well on the Eastern Railway; thence east to Survey Mark NB1; thence easterly to Survey Mark R3; thence easterly

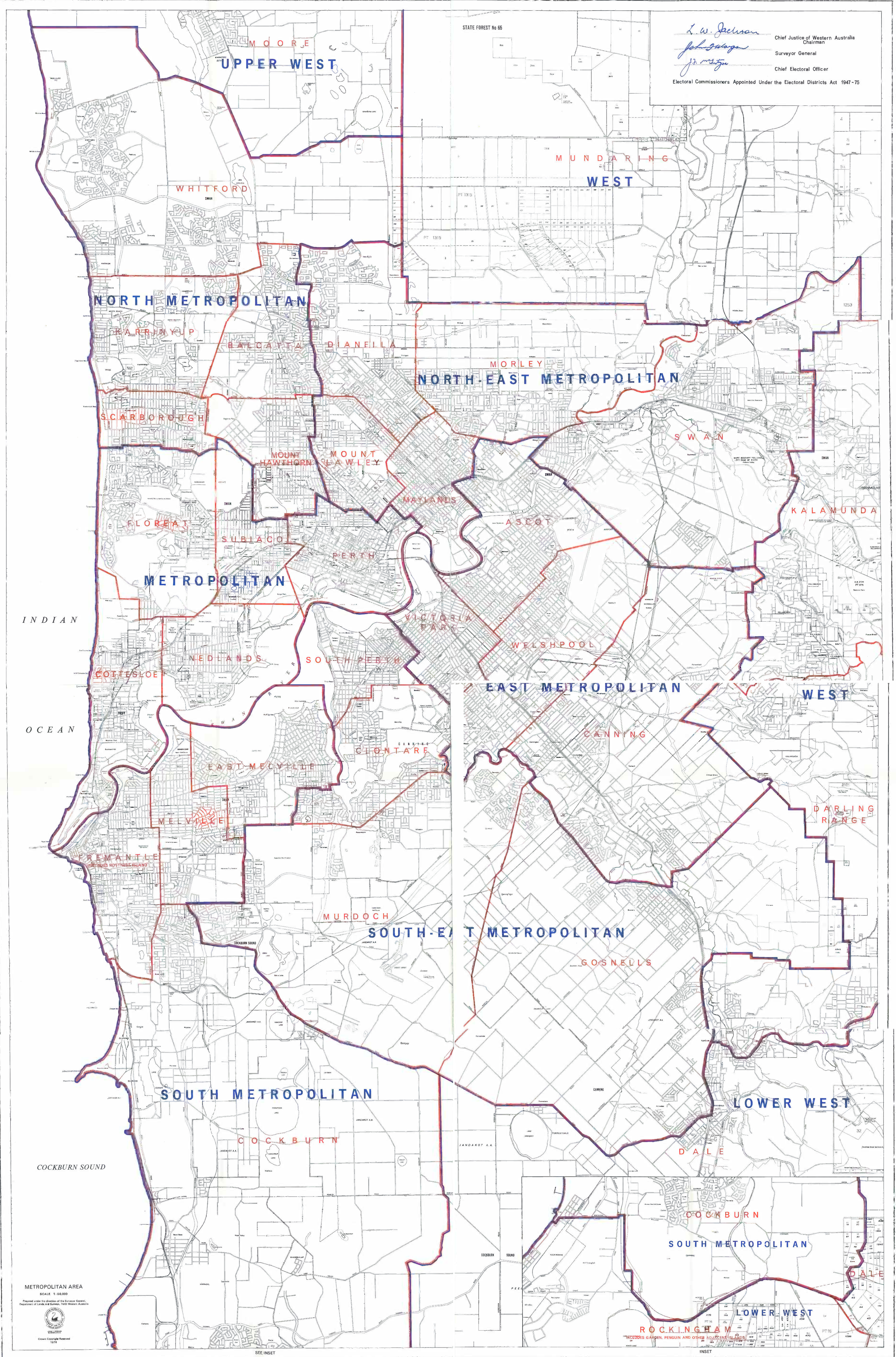
to Survey Mark L5; thence east to East Longitude 123 degrees 00 minutes; thence south along that longitude to the Low Water Mark of the Southern Ocean; thence generally north-easterly along that mark to East Longitude 129 degrees 00 minutes; thence north along that longitude to South Latitude 23 degrees 26 minutes 30 seconds and thence west along that latitude to the starting point.

Including the islands adjacent.

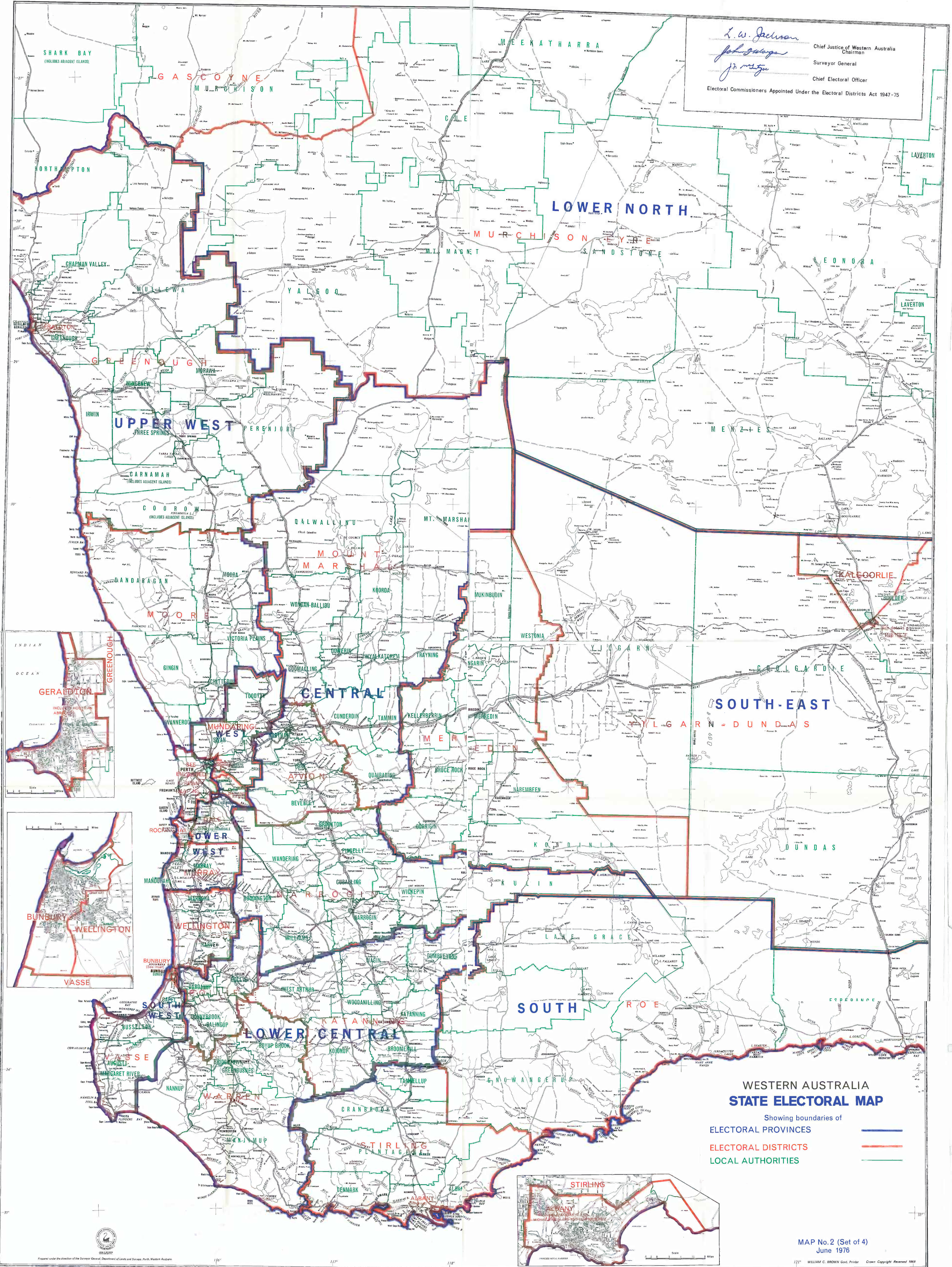
Pilbara.—All that portion of land bounded by lines starting at the intersection of the Low Water Mark of Exmouth Gulf with the prolongation north-easterly of the surveyed line of the Vermin

Proof Fence Reserve (Reserve Number 16454) and extending south-westerly to and south-westerly and generally south-easterly along that surveyed line to South Latitude 23 degrees 26 minutes 30 seconds; thence east along that latitude to the surveyed line of the Number One Rabbit Proof Fence Reserve (Reserve Number 12297); thence generally northerly along that surveyed line to the 760 mile post; thence north to South Latitude 19 degrees 30 minutes; thence west along that latitude to the Low Water Mark of the Indian Ocean and thence generally south-westerly along that Low Water Mark and the Low Water Mark of Exmouth Gulf to the starting point.

Including the islands adjacent.



L. W. Jackson
John Gwynne
J. R. Mudge
Chief Justice of Western Australia
Chairman
Surveyor General
Chief Electoral Officer
Electoral Commissioners Appointed Under the Electoral Districts Act 1947-75



**WESTERN AUSTRALIA
STATE ELECTORAL MAP**
Showing boundaries of
ELECTORAL PROVINCES
ELECTORAL DISTRICTS
LOCAL AUTHORITIES

MAP No. 2 (Set of 4)
June 1976

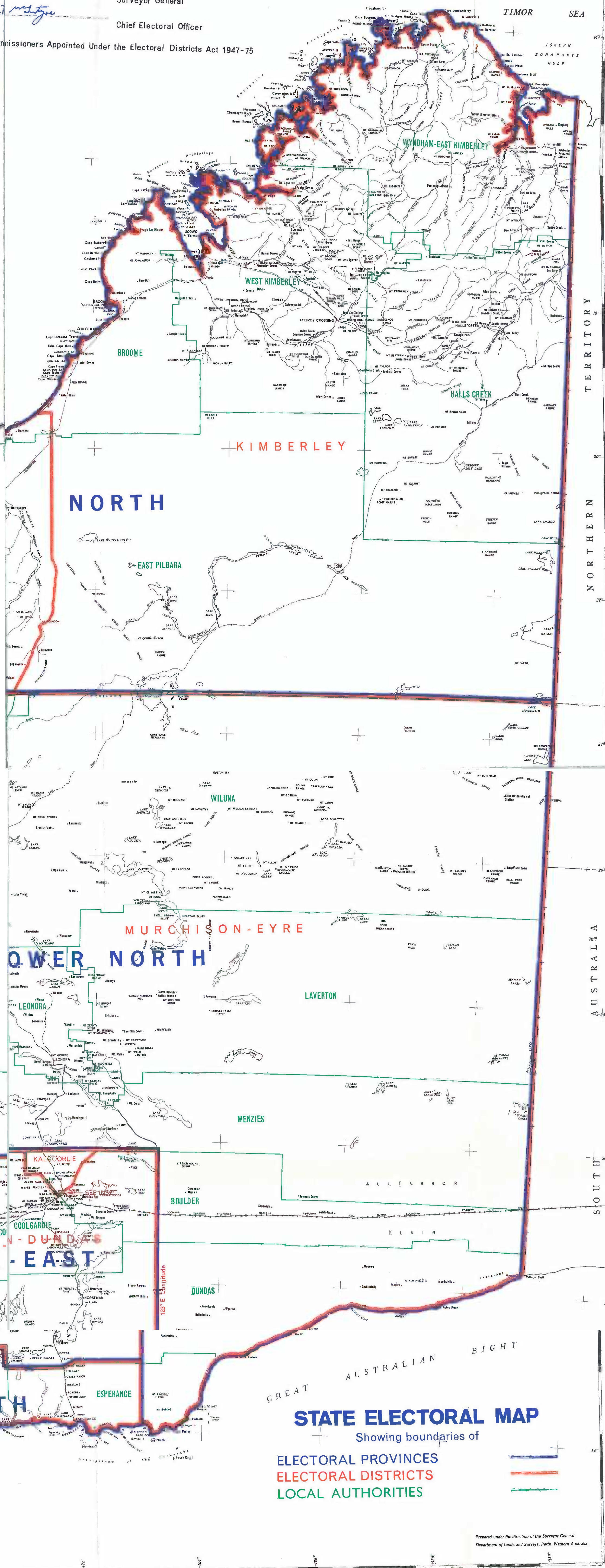
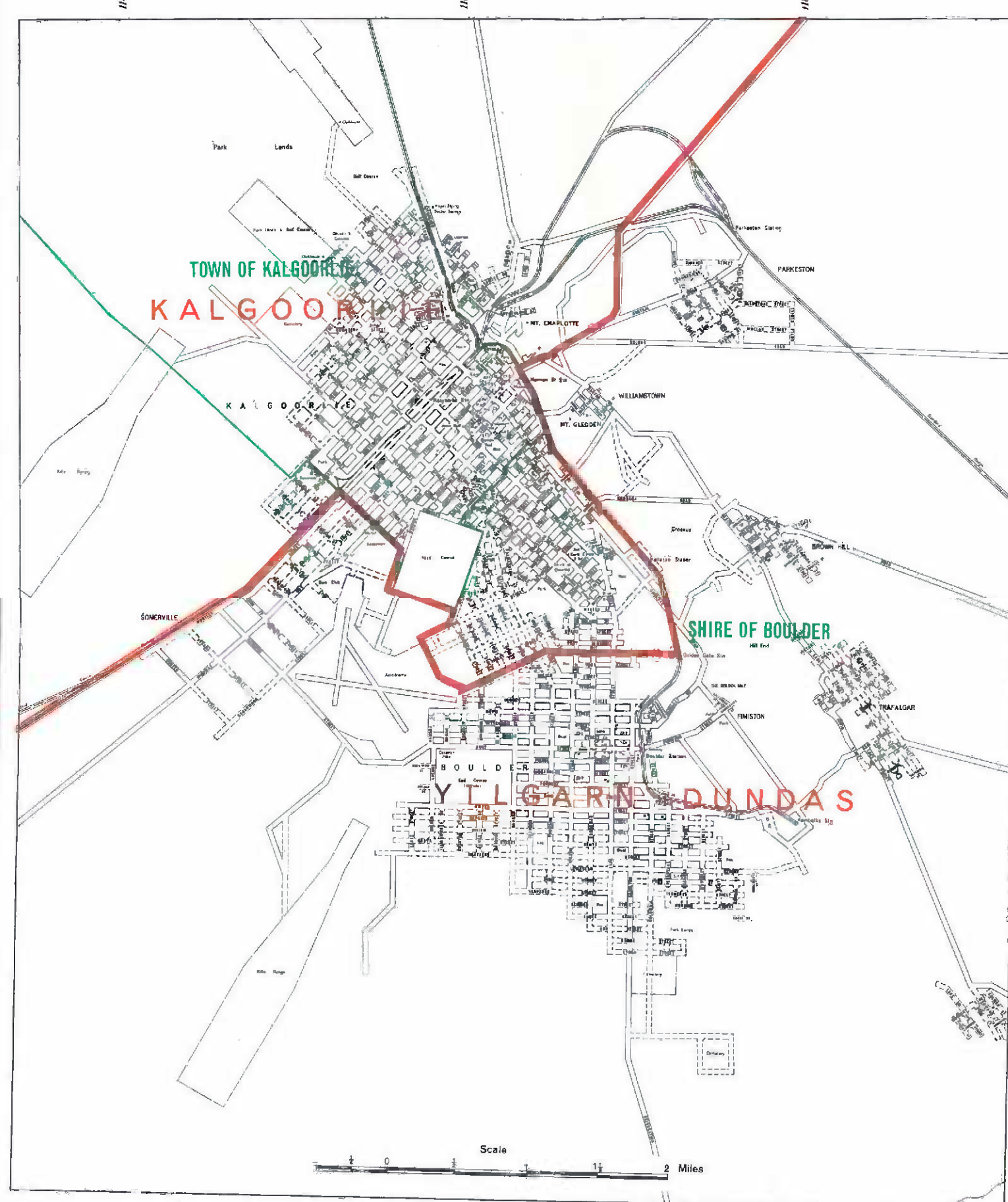
PRICE \$1.50

1217 WILLIAM C. BROWN, Galt, Printer Crown Copyright Reserved 1968

L. W. Jackson
John Z. Wagon
J. J. McIntyre

Chief Electoral Officer

Electoral Commissioners Appointed Under the Electoral Districts Act 1947-75



NORTH

R NORTH

STATE ELECTORAL MAP

Showing boundaries of

ELECTORAL PROVINCES

ELECTORAL DISTRICTS

LOCAL AUTHORITIES

Prepared under the direction of the Surveyor General,
Department of Lands and Surveys, Perth, Western Australia

Scale: One inch to 50 miles

Crown Copyright Reserved 1968

WILLIAM C. BROWN Govt. Printer

PRICE \$1.50.

MAP No. 3 (Set of 4)
June 1976

1976
WESTERN AUSTRALIA
ELECTORAL DISTRICTS ACT, 1947-1975

SHEET OF THREE MAPS SHOWING THE BOUNDARIES OF THE SIXTEEN
ELECTORAL PROVINCES IN THE THREE AREAS INTO WHICH THE STATE IS
DIVIDED AND THE COMPLETE AND CONTIGUOUS ELECTORAL DISTRICTS
INCLUDED IN EACH ELECTORAL PROVINCE.

Map A
METROPOLITAN AREA
(Statutory quota - 15 589)

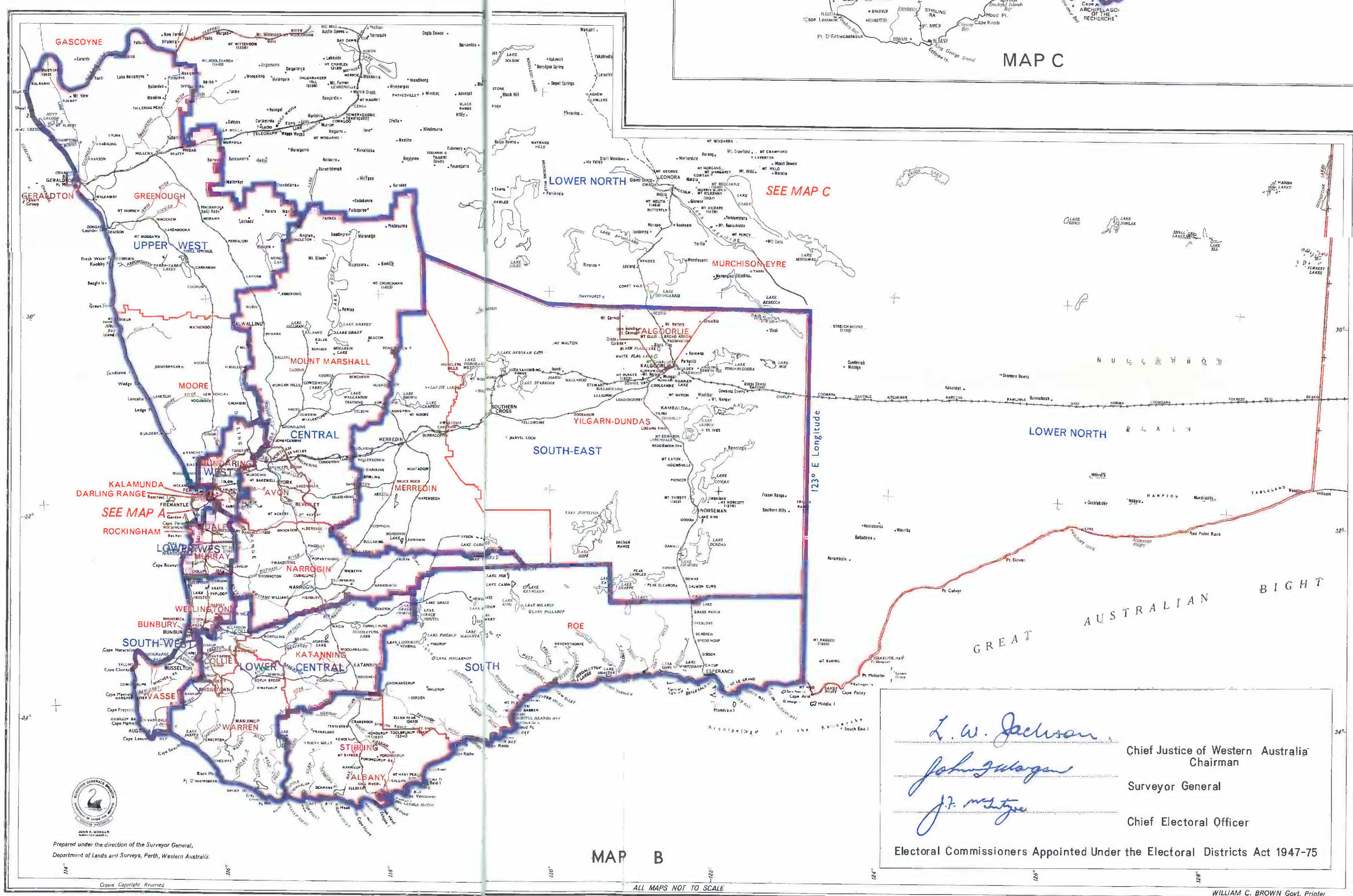
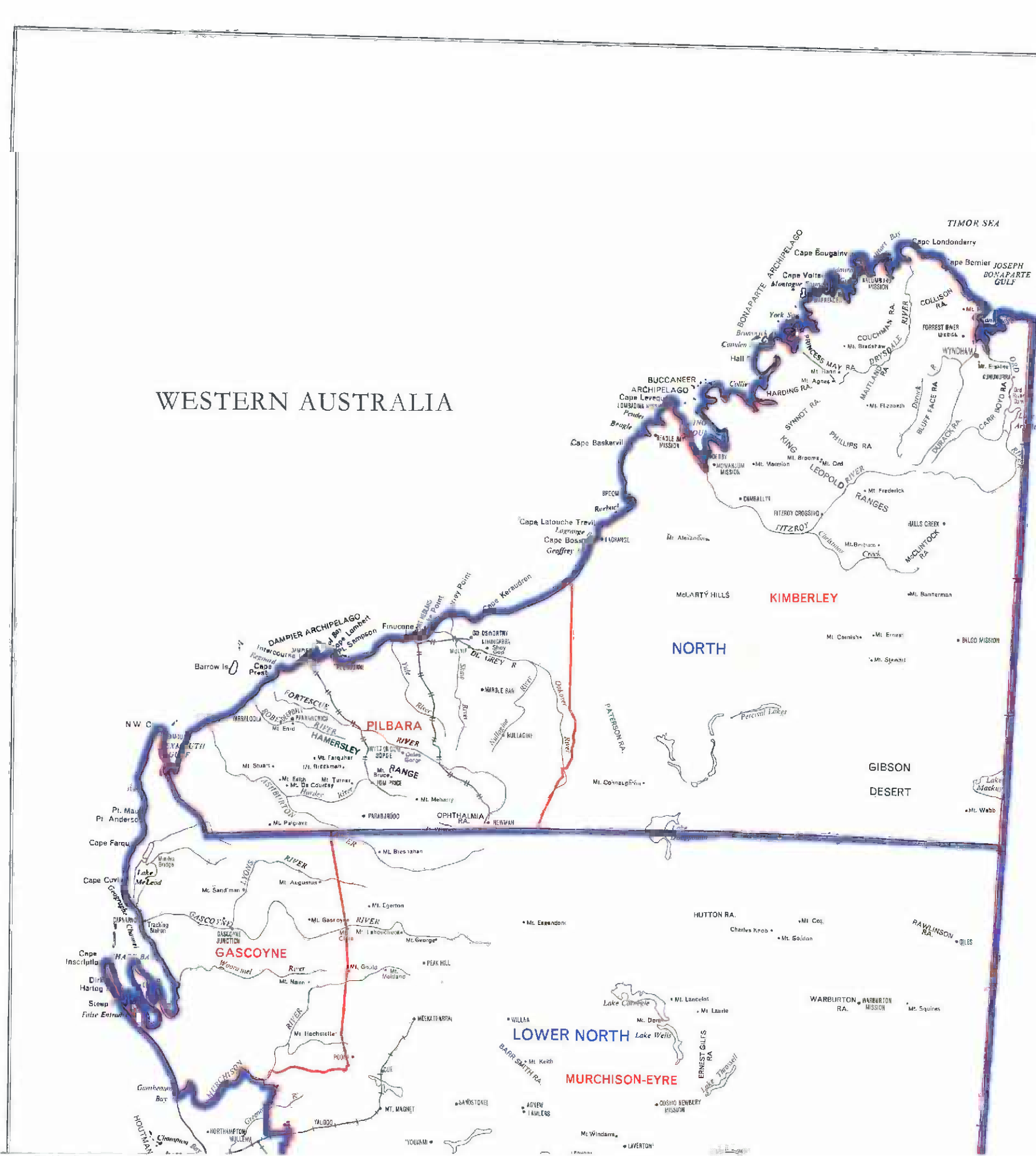
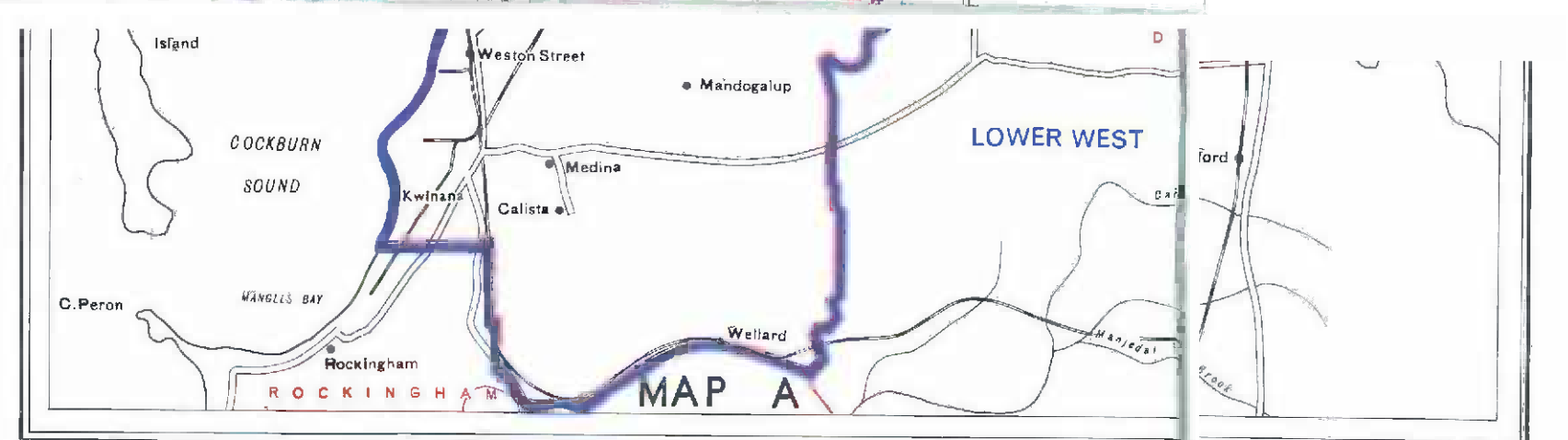
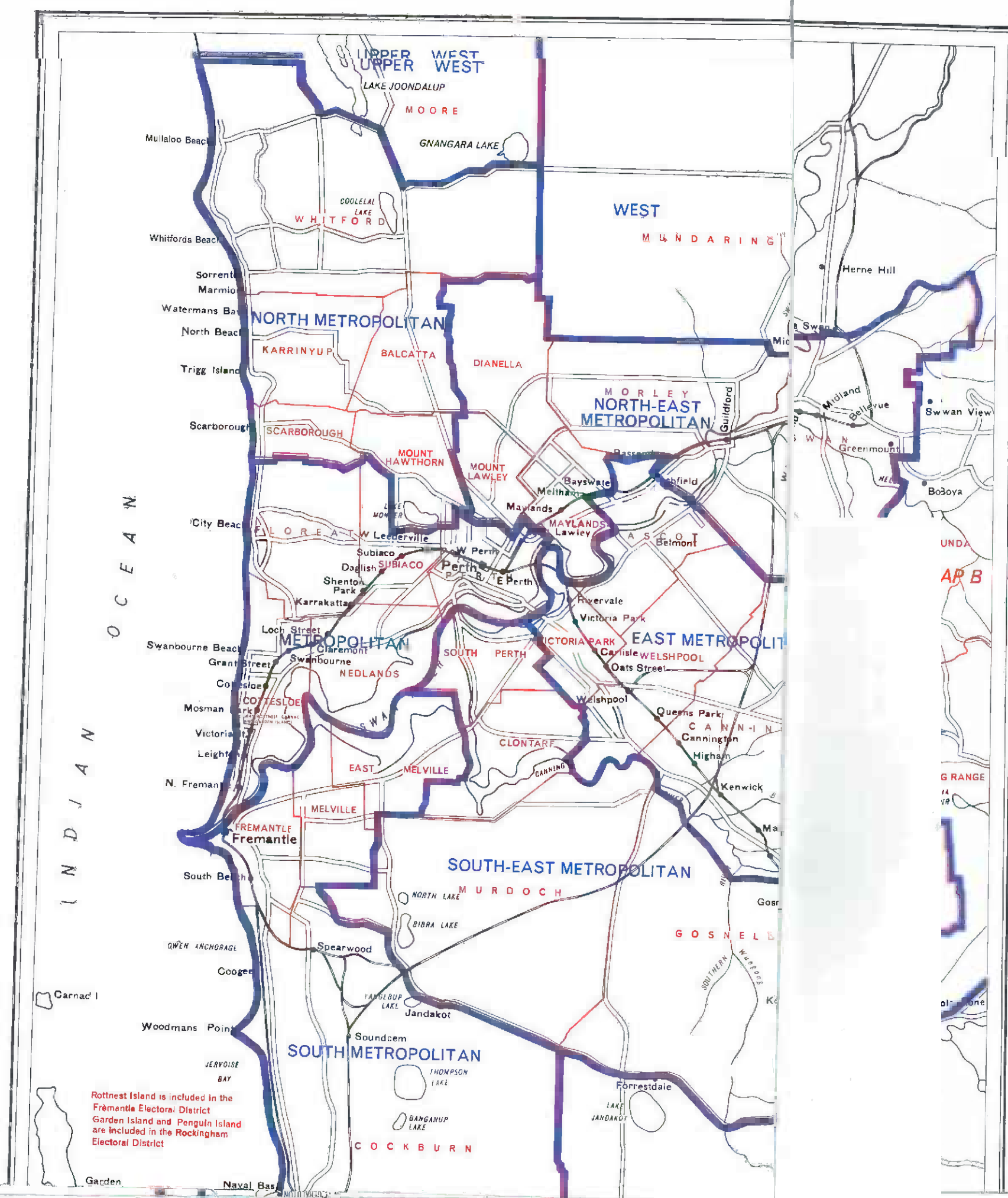
Names of Electoral Provinces	Electoral Districts therein	No. of Electors therein as at 30th September, 1975
Metropolitan	Ascot	15 753
	Canning	14 755
	Victoria Park	15 938
	Welshpool	15 950
	Total	62 396
Metropolitan	Cottesloe	15 477
	Floreat	15 374
	Nedlands	15 262
	Perth	15 361
	Subiaco	16 050
	Total	77 524
Metropolitan	Balcatta	16 099
	Karrinyup	15 444
	Mount Hawthorn	16 276
	Scarborough	15 167
	Whitford	15 148
	Total	78 134
Metropolitan	Dianella	15 675
	Maylands	16 657
	Morley	15 184
	Mount Lawley	16 272
	Swan	15 836
	Total	79 624
Metropolitan	Cockburn	14 425
	East Melville	16 367
	Fromantle	16 525
	Melville	16 138
	Total	63 455
Metropolitan	Clontarf	15 120
	Gosnells	14 440
	Murdoch	15 235
	South Perth	14 997
	Total	59 792

Map B
AGRICULTURAL, MINING AND PASTORAL AREA
(Statutory quota - 7 950)

Names of Electoral Provinces	Electoral Districts therein	No. of Electors therein as at 30th September, 1975
Central	Avon	7 650
	Mount Marshall	8 065
	Narrogin	7 752
	Total	23 467
Central	Collie	8 189
	Katanning	7 637
	Warren	8 710
	Total	24 536
Central	Dale	6 851
	Murray	8 179
	Rockingham	8 170
	Total	23 200
Central	Albany	8 025
	Roe	8 143
	Stirling	7 943
	Total	24 111
Central	Kalgoorlie	8 048
	Merredin	7 940
	Yilgarn-Dundas	7 960
	Total	23 948
Central	Bunbury	8 431
	Vasse	8 661
	Wellington	7 910
	Total	25 002
Central	Geraldton	8 364
	Greenough	7 900
	Moore	7 623
	Total	23 887
Central	Darling Range	6 885
	Kalamunda	8 289
	Mundaring	7 483
	Total	22 657

Map C
NORTH-WEST-MURCHISON-EYRE AREA

Names of Electoral Provinces	Electoral Districts therein	No. of Electors therein as at 30th September, 1975
North	Gascoyne	3 588
	Murchison-Eyre	2 101
	Total	5 689
North	Kimberley	4 101
	Pilbara	11 430
	Total	15 531



PRICE \$1.50

ELECTORAL PROVINCES
ELECTORAL DISTRICTS

MAP No.4 (Set of 4)
June 1976