



# Government Gazette

OF

## WESTERN AUSTRALIA

(Published by Authority at 3.30 p.m.)

No. 44]

PERTH: FRIDAY, 23rd JULY

[1976

Taxi-cars (Co-ordination and Control)  
Act Amendment Act, 1976.

### PROCLAMATION

WESTERN AUSTRALIA, } By His Excellency Air Chief Marshal Sir Wallace  
To Wit: } Kyle, Knight Grand Cross of the Most Honourable  
WALLACE KYLE, } Order of the Bath, Commander of the Most  
Governor, } Excellent Order of the British Empire, Companion  
[L.S.] } of the Distinguished Service Order, Distinguished  
Flying Cross, Knight of Grace of the Most  
Venerable Order of the Hospital of St. John of  
Jerusalem, Governor in and over the State of  
Western Australia and its Dependencies in the  
Commonwealth of Australia.

WHEREAS it is enacted by section 2 of the Taxi-cars (Co-ordination and Control) Act Amendment Act, 1976 that the provisions of that Act shall come into operation on such day or days as is or are, respectively, fixed by proclamation: Now, therefore, I, the Governor, acting with the advice and consent of the Executive Council do hereby fix the 1st August, 1976 as the day on which sections 1, 2, 3 and 4 of the Taxi-cars (Co-ordination and Control) Act Amendment Act, 1976 shall come into operation.

Given under my hand and the Public Seal of the said State, at Perth, this 13th day of July, 1976.

By His Excellency's Command,

R. J. O'CONNOR,  
Minister for Transport.

GOD SAVE THE QUEEN !!!

Transfer of Land Act, 1893.

### PROCLAMATION

WESTERN AUSTRALIA, } By His Excellency Air Chief Marshal Sir Wallace  
To Wit: } Kyle, Knight Grand Cross of the Most Honourable  
WALLACE KYLE, } Order of the Bath, Commander of the Most  
Governor, } Excellent Order of the British Empire, Companion  
[L.S.] } of the Distinguished Service Order, Distinguished  
Flying Cross, Knight of Grace of the Most  
Venerable Order of the Hospital of St. John of  
Jerusalem, Governor in and over the State of  
Western Australia and its Dependencies in the  
Commonwealth of Australia.

Corres. No. 5735/50 V.6.

WHEREAS by the Transfer of Land Act, 1893, the Governor is empowered by Proclamation in the *Government Gazette* to revest in Her Majesty as of Her former estate all or any lands, whereof Her Majesty may become the registered proprietor, and

whereas Her Majesty is now the registered proprietor of the lands described in the schedules hereto: Now, therefore, I, the Governor, with the advice and consent of the Executive Council, do by this my proclamation revest in Her Majesty, Her Heirs and Successors, the land described in the schedules hereto as of Her former estate.

Given under my hand and the Public Seal of the said State, at Perth, this 13th day of July, 1976.

By His Excellency's Command,

K. A. RIDGE,  
Minister for Lands.

GOD SAVE THE QUEEN ! ! !

### Schedule 1.

File No.; Description of Land; Certificate of Title  
Volume; Folio.

1526/76—Portion of Perth Town Lot H108 being Lot 5 on Plan 335; 457; 91.

1526/76—Firstly: portion of Perth Town Lot H110, Secondly: portion of Perth Town Lot H110 and being lot 1 on Plan 1335 and Thirdly: portion of Perth Town Lot H108 and being part of the land on Diagram 2018; 733; 200.

1739/76—Portion of Swan Location 8373 being Lot 923 on Diagram 48102; 1400; 482.

3324/63—Portion of Cockburn Sound Location 507 being Lots 36 to 46 (inclusive) on Plan 3891; 1278; 868.

1915/76—Portion of Cockburn Sound Location 404 being part of Lot 49 on Plan 3465; 1080; 799.

1915/76—Portion of Cockburn Sound Location 404 being part of Lot 49 on Diagram 12245; 1080; 945.

1962/76—Lot 1 of Wellington Location 464 on Plan 1009; 101; 126.

1427/76—Portion of Augusta Lot 9 being Lot 3 on Diagram 38754; 1431; 118.

1427/76—Portion of each of Augusta Lots 10 and 11 being Lot 295 on Diagram 39889; 1419; 082.

4671/54—Portion of Kent Location 977; 1424; 928.

- 413/06 V2—Canning Location 955 (less portion resumed); 1252; 694.
- 6048/96—Lot 10 of North Fremantle Lot P35; 130; 26.
- 11744/97—Portion of Perthshire Location Au being part of Lot 7 on Plan 924; 147; 129A.
- 11744/97—Portion of Perthshire Location Au being part of Lot 43 on Plan 7443; 122; 100A.

## Schedule 2.

## File No.; Description of Land.

- 714/61—Portion of Cockburn Sound 16 being Lot 6 on Plan 11356 and being part of the land comprised in Certificate of Title Volume 1142, Folio 137.
- 2257/70—Portion of Swan Location 1316 being the area coloured blue and marked "Drain Reserve" on Diagram 41012 and being part of the land comprised in Certificate of Title Volume 1421, Folio 735.
- 1048/74—Portion of Swan Location 2599 being Lot 223 on Plan 10863 and being part of the land comprised in Certificate of Title Volume 1386, Folio 262.
- 4220/74—Portion of each of Swan Locations 2396 and 2397 being Lot 42 on Plan 11093 and being part of the land comprised in Certificate of Title Volume 1395, Folio 040.
- 644/75—Portion of Swan Location K being Lot 53 on Plan 11164 and being part of the land comprised in Certificate of Title Volume 1403, Folio 511.
- 713/75—Portion of Helena Location 20b being Lot 23 on Plan 11172 and being part of the land comprised in Certificate of Title Volume 1405, Folio 927.
- 3077/72—Portion of Canning Location 13 being the portion coloured blue and marked "Drain Reserve" on Diagram 43932 and being part of the land comprised in Certificate of Title Volume 1384, Folio 529.
- 669/70—Portion of Canning Location 31 being the portion coloured blue and marked "Drain Reserve" on Plan 11438 and being part of the land comprised in Certificate of Title Volume 1431, Folio 611.
- 669/70—Portion of Canning Location 31 being the portions coloured blue and marked "Drain Reserve" on Plan 11473 and being part of the land comprised in Certificate of Title Volume 1431, Folio 701.
- 669/70—Portion of Canning Location 31 being the portion coloured blue and marked "Drain Reserve" on Plan 11480 and being part of the land comprised in Certificate of Title Volume 1431, Folio 737.
- 718/73—Portion of Canning Location 31 being the portion coloured blue and marked "Drain Reserve" on Plan 11151 and being part of the land comprised in Certificate of Title Volume 1400, Folio 017.
- 1172/71—Portion of Canning Location 31 being Lot 10 on Diagram 48365 and being part of the land comprised in Certificate of Title Volume 1432, Folio 483.

## Land Act, 1933-1972.

## PROCLAMATION

## (Resumption)

WESTERN AUSTRALIA, } By His Excellency Air Chief Marshal Sir Wallace  
To Wit: } Kyle, Knight Grand Cross of the Most Honourable  
WALLACE KYLE, } Order of the Bath, Commander of the Most  
Governor. } Excellent Order of the British Empire, Companion  
[L.S.] } of the Distinguished Service Order, Distinguished  
Flying Cross, Knight of Grace of the Most  
Venerable Order of the Hospital of St. John of  
Jerusalem, Governor in and over the State of  
Western Australia and its Dependencies in the  
Commonwealth of Australia.

Corres. No. 3285/64.

WHEREAS by section 109 of the Land Act, 1933-1972, the Governor may resume, for any purpose as in the public interest he may think fit, any portion of land held as a Pastoral Lease: AND WHEREAS it is deemed expedient that the portion of Pastoral Lease described in the schedule hereto should be resumed for Townsite Purposes: Now, therefore, I, the Governor with the advice and consent of the Executive Council do by this my proclamation resume portion of Pastoral Lease 3114/950 (Crown Lease No 259/1969) for the purpose aforesaid.

Given under my hand and the Public Seal of the said State at Perth, this 13th day of July, 1976.

By His Excellency's Command,

K. A. RIDGE,  
Minister for Lands.

## Schedule.

All that portion of land bounded by lines starting from the intersection of the western boundary of the southern severance of Pastoral Lease 3114/950 with the north-eastern boundary of Seabird lot 91 and extending south-easterly along the north-eastern boundary of that lot and lots 92 to 100 inclusive to the north-western corner of lot 101; thence easterly along the northern boundary of that lot and lot 102 to the western corner of lot 103; thence north-easterly along the north-western boundary of that lot and onwards to the north-eastern side of Baird Street; thence south-easterly along that side to a north-western side of Jones Promenade; thence north-easterly along that side to the prolongation north-westerly of the north-eastern boundary of lot 129; thence south-easterly to and along that boundary and onwards to a south-eastern side of Campbell Way, thence generally south-westerly along sides of that way to a south-eastern side of Harolds Way; thence south-westerly, southerly and generally south-westerly along sides of that way to the western boundary of the southern severance of Pastoral Lease 3114/950 aforesaid and thence northerly along that boundary to the starting point as shown on Lands and Surveys Original Plans 11486 and 11487. Area: 13.1219 hectares. (Lands and Surveys Public Plan—Seabird Townsite.)

GOD SAVE THE QUEEN !!!

## Land Act, 1933-1972.

## PROCLAMATION

## (Resumption).

WESTERN AUSTRALIA, } By His Excellency Air Chief Marshal Sir Wallace  
To Wit: } Kyle, Knight Grand Cross of the Most Honourable  
WALLACE KYLE, } Order of the Bath, Commander of the Most  
Governor. } Excellent Order of the British Empire, Companion  
[L.S.] } of the Distinguished Service Order, Distinguished  
Flying Cross, Knight of Grace of the Most  
Venerable Order of the Hospital of St. John of  
Jerusalem, Governor in and over the State of  
Western Australia and its Dependencies in the  
Commonwealth of Australia.

Corres. No. 3920/64.

WHEREAS by section 109 of the Land Act, 1933-1972, the Governor may resume, for any purpose as in the public interest he may think fit, any portion of land held as a Pastoral Lease; and whereas it is deemed expedient that the portion of Pastoral Lease described in the schedule hereto should be resumed for the purpose of

"Extension to Port Hedland Airport": Now, therefore, I, the Governor with the advice and consent of the Executive Council do, by this my proclamation resume portion of Pastoral Lease 3114/860 (Crown Lease 88/1969) for the purpose aforesaid.

Given under my hand and the Public Seal of the said State at Perth, this 13th day of July, 1976.

By His Excellency's Command,

K. A. RIDGE,  
Minister for Lands.

GOD SAVE THE QUEEN !!!

#### Schedule.

All that portion as comprised in Port Hedland Lot 2444 as surveyed and shown on Original Plan 12197 containing an area of about 65.6603 hectares. (Public Plans Port Hedland Regional 6.5, 6.6).

#### Land Act, 1933-1972.

##### PROCLAMATION

(Resumption).

WESTERN AUSTRALIA. } By His Excellency Air Chief Marshal Sir Wallace  
To Wit: } Kyle, Knight Grand Cross of the Most Honourable  
WALLACE KYLE, } Order of the Bath, Commander of the Most  
Governor. } Excellent Order of the British Empire, Companion  
[L.S.] } of the Distinguished Service Order, Distinguished  
Flying Cross, Knight of Grace of the Most  
Venerable Order of the Hospital of St. John of  
Jerusalem, Governor in and over the State of  
Western Australia and its Dependencies in the  
Commonwealth of Australia.

Corres. No. 3920/64.

WHEREAS by section 109 of the Land Act, 1933-1972, the Governor may resume, for any purpose as in the public interest he may think fit, any portion of land held as a Pastoral Lease: and whereas it is deemed expedient that the portion of Pastoral Lease described in the schedule hereto should be resumed for the purpose of extension to Port Hedland Townsite: Now, therefore, I, the Governor with the advice and consent of the Executive Council do by this my proclamation resume portion of Pastoral Lease 3114/860 (Crown Lease No. 88/1969) for the purpose aforesaid.

Given under my hand and the Public Seal of the said State at Perth, this 13th day of July, 1976.

By His Excellency's Command,

K. A. RIDGE,  
Minister for Lands.

GOD SAVE THE QUEEN !!!

#### Schedule.

All that portion of land bounded by lines starting from the westernmost north-western corner of Pastoral Lease 3114/860 and extending south, 430 metres; thence east about 3118 metres; thence north, 430 metres and thence west, about 3118 metres to the starting point. Area: about 134 hectares. (Public Plans Port Hedland Regional 10 000 6.5, South Hedland 2000 25.21; 26.21.)

AT a meeting of the Executive Council held in the Executive Council Chambers at Perth this 13th day of July, 1976, the following Orders in Council were authorised to be issued:—

#### Land Act, 1933-1972.

##### ORDERS IN COUNCIL.

WHEREAS by section 33 of the Land Act, 1933-1972, it is made lawful for the Governor to direct that any Reserve shall vest in and be held by any person or persons to be named in the order in trust for the like or other public purposes to be specified in such order; and whereas it is deemed expedient as follows:—

File No. 1916/76.—That Reserve No. 3179 should vest in and be held by the Shire of Esperance in trust for the purpose of "Recreation".

File No. 13646/04.—That Reserve No. 9669 should vest in and be held by the Shire of Narrogin in trust for the purpose of "Public Hall Site and Recreation".

File No. 7955/07.—That Reserve No. 22096 should vest in and be held by the Western Australian Wildlife Authority in trust for the purpose of "Conservation of Flora and Fauna".

File No. 3501/16.—That Reserve No. 24007 should vest in and be held by the Shire of Dundas in trust for the purpose of "Gravel".

File No. 2204/73.—That Reserve No. 32677 should vest in and be held by the Town of Gosnells in trust for the purpose of "Public Recreation".

File No. 1512/64.—That Reserve No. 32879 should vest in and be held by the Town of Gosnells in trust for the purpose of "Drain".

File No. 880/37, V2.—That Reserve No. 32942 should vest in and be held by the Shire of Gingin in trust for the purpose of "Recreation".

File No. 2527/74.—That Reserve No. 33796 should vest in and be held by the Town of Gosnells in trust for the purpose of "Public Recreation".

File No. 2412/75.—That Reserve No. 33961 should vest in and be held by the Town of Gosnells in trust for the purpose of "Public Recreation".

File No. 1512/64.—That Reserve No. 34092 should vest in and be held by the Metropolitan Water Supply, Sewerage and Drainage Board in trust for the purpose of "Drain".

File No. 2812/75.—That Reserve No. 34098 should vest in and be held by The State Energy Commission of Western Australia in trust for the purpose of "Government Requirements (S.E.C.)".

File No. 2036/76.—That Reserve No. 34099 should vest in and be held by the Shire of Toodyay in trust for the purpose of "Parkland and Recreation".

File No. 1696/75.—That Reserve No. 34101 should vest in and be held by the Shire of West Pilbara in trust for the purpose of "Caravan Park and Holiday Chalets".

File No. 1333/76.—That Reserve No. 34106 should vest in and be held by the Shire of Busselton in trust for the purpose of "Parkland".

File No. 1737/74.—That Reserve No. 34109 should vest in and be held by the Minister of Water Supply, Sewerage and Drainage in trust for the purpose of "Water Supply".

File No. 538/76.—That Reserve No. 34111 should vest in and be held by the Shire of Busselton in trust for the purpose of "Recreation".

File No. 2066/76.—That Reserve No. 34112 should vest in and be held by the City of South Perth in trust for the purpose of "Pedestrian Access Way".

File No. 1526/76.—That Reserve No. 34113 should vest in and be held by the Western Australian Alcohol and Drug Authority in trust for the purpose of "Alcohol and Drug Centre".

File No. 1907/68.—That Reserve No. 34173 should vest in and be held by the Shire of Westonia in trust for the purpose of "Swimming Pool Site".

Now, therefore, His Excellency the Governor, by and with the advice and consent of the Executive Council, does hereby direct that the before mentioned Reserves shall vest in and be held by the abovementioned bodies, in trust for the purposes aforesaid, subject nevertheless to the powers reserved to him by section 37 of the said Act.

J. J. H. RYAN,  
Acting Clerk of the Council.

#### Land Act, 1933-1972.

##### ORDERS IN COUNCIL.

WHEREAS by section 33 of the Land Act, 1933-1972, it is made lawful for the Governor to direct that any Reserve shall vest in and be held by any person or persons to be named in the Order, in trust for any of the purposes set forth in section 29 of the said Act, or for the like or other public purposes to be specified in such Order and with power of leasing; and whereas it is deemed expedient, as follows:—

File No. 797/01.—That Reserve No. 7940 should vest in and be held by the Shire of Merredin in trust for the purpose of "Motor Cycle Track".

File No. 1279/16.—That Reserve No. 23383 should vest in and be held by the Shire of Kalamunda in trust for the purpose of "Recreation".

File No. 3410/11.—That Reserve No. 25382 should vest in and be held by the Town of Albany in trust for the purpose of "Recreation and Park".

File No. 2800/55.—That Reserve No. 26298 should vest in and be held by the Shire of Morawa in trust for the purpose of "Pre-School Centre".

File No. 3477/65.—That Reserve No. 28545 should vest in and be held by the Shire of Kalamunda in trust for the purpose of "Recreation".

(The previous Order in Council dated 6th November, 1973, is hereby superseded.)

File No. 1308/67.—That Reserve No. 29064 should vest in and be held by the Shire of Exmouth in trust for the purpose of "Community Youth Centre".

(The previous Order in Council dated 21st March, 1968, is hereby superseded.)

File No. 1918/76.—That Reserve No. 34088 should vest in and be held by the Town of Albany in trust for the purpose of "Pre-School Centre".

File No. 300/67.—That Reserve No. 34093 should vest in and be held by the Shire of Corrigin in trust for the purpose of "Creative Arts Centre".

File No. 1840/75.—That Reserve No. 34102 should vest in and be held by the Shire of Leonora in trust for the purpose of "Power Station Site".

Now, therefore, His Excellency the Governor, by and with the advice and consent of the Executive Council, does hereby direct that the before-mentioned Reserves shall vest in and be held by the abovementioned bodies in trust for the purposes aforesaid, with power to the said bodies, subject to the approval in writing of the Minister for Lands to each and every lease or assignment of lease being first obtained, to lease the whole or any portion thereof for any term not exceeding 21 years from the date of the lease, subject nevertheless to the powers reserved to me by section 37 of the said Act; provided that no such lease or assignment of lease shall be valid or operative until the approval of the Minister for Lands, or an officer authorised in that behalf by the Minister, has been endorsed on the Lease Instrument or Deed of Assignment, as the case may be.

J. J. H. RYAN,  
Acting Clerk of the Council.

Land Act, 1933-1972.

ORDER IN COUNCIL.

File No. 3765/70.

WHEREAS by section 33 of the Land Act, 1933-1972, it is made lawful for the Governor to direct that any Reserve shall vest in and be held by any person or persons to be named in the Order, in trust for any of the purposes set forth in Section 29 of the said Act, or for the like or other public purposes to be specified in such Order and with power of leasing; and whereas it is deemed expedient that Reserve No. 34096, should vest in and be held by the Aboriginal Lands Trust, in trust for the purpose of "Use and Benefit of Aborigines": Now, therefore, His Excellency the Governor, by and with the advice and consent of the Executive Council, does hereby direct that the before-mentioned Reserve shall vest in and be held by the Aboriginal Lands Trust, in trust for "Use and Benefit of Aborigines" with power to the said the Aboriginal Lands Trust, to lease the whole or any portion thereof for any term subject nevertheless to the powers reserved to me by section 37 of the said Act.

J. J. H. RYAN,  
Acting Clerk of the Council.

Land Act, 1933-1972.

ORDER IN COUNCIL.

Corres. No. 649/64.

WHEREAS by section 33 of the Land Act, 1933-1972, it is, *inter alia*, made lawful for the Governor by Order in Council to direct that any land reserved pursuant to the provisions of this Act shall be granted in fee simple to any person (as defined in the said section) subject to the condition that the person shall not lease or mortgage the whole or any part of the land without the consent of the Governor and subject to such other conditions and limitations as the Governor shall deem necessary to ensure that the land is used for the purpose for which the land is reserved as aforesaid; and whereas it is deemed expedient that Reserve No. 33642 (Swan locations 7961, 9073 and 9358) should be granted in fee simple to the Paraplegic-Quadriplegic Association of W.A. (Inc.) to be held in trust for the purpose of "Paraplegic-Quadriplegic Centre": Now, therefore, His Excellency the Governor by and with the advice and consent of the Executive Council, doth hereby direct that the before-mentioned reserve shall be granted in fee simple to the Paraplegic-Quadriplegic Association of W.A. (Inc.) to be held in trust for the purpose of "Paraplegic-Quadriplegic Centre" subject to the condition that the land shall not be leased or mortgaged in whole or in part without the consent of the Governor.

(The previous Order in Council dated 8th October, 1975 is hereby superseded.)

J. J. H. RYAN,  
Acting Clerk of the Council.

Land Act, 1933-1972.

ORDER IN COUNCIL.

Corres. No. 413/06, V2.

WHEREAS by section 33 of the Land Act, 1933-1972, it is, *inter alia*, made lawful for the Governor by Order in Council to direct that any land reserved pursuant to the provisions of this Act shall be granted in fee simple to any person (as defined in the said section) subject to the condition that the person shall not lease or mortgage the whole or any part of the land without the consent of the Governor and subject to such other conditions and limitations as the Governor shall deem necessary to ensure that the land is used for the purpose for which the land is reserved as aforesaid; and whereas it is deemed expedient that Reserve No. 20891 (Armada lot 4) should be granted in fee simple to the Western Australian Fire Brigades Board to be held in trust for the purpose of "Fire Station Site": now, therefore, His Excellency the Governor by and with the advice and consent of the Executive Council, doth hereby direct that the before-mentioned reserve shall be granted in fee simple to the Western Australian Fire Brigades Board to be held in trust for the purpose of "Fire Station Site" subject to the condition that the land shall not be leased or mortgaged in whole or in part without the consent of the Governor.

J. J. H. RYAN,  
Acting Clerk of the Council.

Land Act, 1933-1972.

ORDER IN COUNCIL.

File No. 509/68.

WHEREAS by section 33 of the Land Act, 1933-1972, it is made lawful for the Governor to direct that any Reserve shall vest in and be held by any person or persons to be named in the Order, in trust for any of the purposes set forth in section 29 of the said Act, or for the like or other public purposes to be specified in such Order and with power of leasing; and whereas it is deemed expedient that Reserve No. 29045 should vest in and be held by the Minister for Education in trust for the purpose of "Pre-School Centre": now, therefore, His Excellency the Governor, by and with the

advice and consent of the Executive Council, does hereby direct that the beforementioned Reserve shall vest in and be held by the Minister for Education, in trust for "Pre-School Centre", with power to the said Minister for Education, to lease the whole or any portion thereof for any term not exceeding 21 years from the date of the lease, subject nevertheless to the powers reserved to me by section 37 of the said Act.

J. J. H. RYAN,  
Acting Clerk of the Council.

#### Forests Act, 1918.

#### ORDER IN COUNCIL.

Forests File 469/72; Lands File 2441/28, V.2.

WHEREAS by the Forests Act, 1918, it is provided that the Governor may by Order in Council dedicate any Crown lands as State Forests within the meaning and for the purpose of that Act: now, therefore, His Excellency the Governor with the advice and consent of the Executive Council doth hereby dedicate the area described in the schedule hereto as an addition to State Forest No. 27 within the meaning and for the purposes of the said Act.

J. J. H. RYAN,  
Acting Clerk of the Council.

#### Schedule.

All that portion of land bounded by lines starting at the southeastern corner of Wellington Location 2170, a point on a present northern boundary of State Forest Number 27 and extending northerly along the eastern boundary of that location to the southwestern corner of location 2906; thence easterly and northerly along boundaries of that location to the southern boundary of Location 2171; thence easterly along that boundary to a western side of Road Number 9240; thence generally southerly along western sides of that road to the westernmost northeastern corner of Location 2788; thence westerly along the northern boundary of that location to its northwestern corner and thence northwesterly to the starting point. Area: 10.908 0 hectares. (Public Plan 414A/40 B.1.)

#### Forests Act, 1918.

#### ORDER IN COUNCIL.

Forests File 326/66; Lands File 2438/28.

WHEREAS by the Forests Act, 1918, it is provided that the Governor may by Order in Council dedicate any Crown lands as State Forests within the meaning and for the purpose of that Act: now, therefore, His Excellency the Governor with the advice and consent of the Executive Council doth hereby dedicate the area described in the schedule hereto as an addition to State Forest No. 24 within the meaning and for the purposes of the said Act.

J. J. H. RYAN,  
Acting Clerk of the Council.

#### Schedule.

The lands formerly contained in Reserve Nos. 15163 and 19353 comprising a total area of about 10.521 8 hectares. (Public Plan Muja SW 1:25 000.)

#### Forests Act, 1918.

#### ORDER IN COUNCIL.

Forests File 1583/62; Lands File 2147/26.

WHEREAS by the Forests Act, 1918, it is provided that the Governor may by Order in Council dedicate any Crown lands as State Forests within the meaning and for the purpose of that Act: now, therefore, His Excellency the Governor with the

advice and consent of the Executive Council doth hereby dedicate the areas described in the schedule hereto as an addition to State Forest No. 13 within the meaning and for the purposes of the said Act.

J. J. H. RYAN,  
Acting Clerk of the Council.

#### Schedule.

Avon locations 7304, 17759, 18516 and the area of that portion of road closed by notice which appeared in the *Government Gazette* dated 19th March, 1976, containing a total area of 298.188 1 hectares. (Public Plan 2C/40 D.3.)

#### Public Works Act, 1902-1972.

#### Community Health Services—Broome.

#### Staff Accommodation.

#### ORDER IN COUNCIL.

P.W. 565/76 "B".

IN pursuance of the powers conferred in section 11 of the Public Works Act, 1902-1972, His Excellency the Governor, acting by and with the advice and consent of the Executive Council, doth hereby authorise the Hon. Minister for Works to undertake, construct and provide the following public work, namely the Community Health Services—Broome—Staff Accommodation on the land shown coloured green on Plan P.W.D., W.A. 49749 which may be inspected at the office of the Minister for Works, Perth.

J. J. H. RYAN,  
Acting Clerk of the Council.

#### Public Works Act, 1902-1972.

#### Public Office.

#### Road Traffic Authority Merredin.

#### ORDER IN COUNCIL.

P.V.O. 431/75.

IN pursuance of the powers conferred in section 11 of the Public Works Act, 1902-1972, His Excellency the Governor, acting by and with the advice and consent of the Executive Council, doth hereby authorise the Hon. Minister for Works to undertake, construct and provide the following public work, namely a Public Office, the Road Traffic Authority at Merredin on the land shown coloured green on Plan P.W.D., W.A. 49703 which may be inspected at the office of the Minister for Works, Perth.

J. J. H. RYAN,  
Acting Clerk of the Council.

#### Public Works Act, 1902-1972.

#### Nickol Bay (Karratha) Hospital.

#### ORDER IN COUNCIL.

P.W. 1064/74.

IN pursuance of the powers conferred in section 11 of the Public Works Act, 1902-1972, His Excellency the Governor of Western Australia, Air Chief Marshal Sir Wallace Kyle, G.C.B., C.B.E., D.S.O., D.F.C., K.St.J. acting by and with the advice and consent of the Executive Council doth hereby authorise the Hon. Minister for Works to undertake, construct and provide the following public work, namely the Nickol Bay (Karratha) hospital on the land shown coloured green on Plan P.W.D., W.A. 49704 which may be inspected at the office of the Minister for Works, Perth.

J. J. H. RYAN,  
Acting Clerk of the Council.

Public Works Act, 1902-1972.

Fisheries and Wildlife Depot—Bunbury.

ORDER IN COUNCIL.

P.W. 925/75.

IN pursuance of the powers conferred in section 11 of the Public Works Act, 1902-1972, His Excellency the Governor, acting by and with the advice and consent of the Executive Council, doth hereby authorise the Hon. Minister for Works to undertake, construct and provide the following public work, namely the Fisheries and Wildlife at Bunbury on the land shown coloured green on Plan P.W.D., W.A. 49618 which may be inspected at the office of the Minister for Works, Perth.

Dated this 13th day of July, 1976.

J. J. H. RYAN,  
Acting Clerk of the Council.

Public Works Act, 1902-1972.

Fluoridation Plant—Broome.

ORDER IN COUNCIL.

P.V.O. 703/75.

IN pursuance of the powers conferred in section 11 of the Public Works Act, 1902-1972, His Excellency the Governor of Western Australia, acting by and with the advice and consent of the Executive Council doth hereby authorise the Hon. Minister for Works to undertake, construct and provide the following public work, namely the Broome Fluoridation Plant on the land shown coloured green on Plan P.W.D., W.A. 49723 which may be inspected at the office of the Minister for Works, Perth.

J. J. H. RYAN,  
Acting Clerk of the Council.

Public Works Act, 1902-1972.

Mukinbudin—Waste Water Treatment Works.

ORDER IN COUNCIL.

P.V.O. 411-75 "AB".

IN pursuance of the powers conferred in section 11 of the Public Works Act, 1902-1972, His Excellency the Governor, acting by and with the advice and consent of the Executive Council, doth hereby authorise the Hon. Minister for Works to undertake, construct and provide the following public work, namely the Mukinbudin Waste Water Treatment Works on the land shown coloured green on Plan P.W.D., W.A. 49687 which may be inspected at the office of the Minister for Works, Perth.

J. J. H. RYAN,  
Acting Clerk of the Council.

Metropolitan Water Supply, Sewerage and Drainage Act, 1909-1975.

Metropolitan Main Drainage.

ORDER IN COUNCIL.

M.W.B. 488491/76.

WHEREAS by the Metropolitan Water Supply, Sewerage, and Drainage Act, 1909-1975 it is provided that, subject to the provisions of the Act, the Metropolitan Water Supply, Sewerage and Drainage Board shall, with the approval of the Governor, have power to construct, provide and extend Water Works, Sewerage Works and Metropolitan Main Drainage Works; and whereas the preliminary requirements of the said Act have been complied with and plans, sections and estimates in respect of the works hereinafter mentioned have

been submitted to and approved by the Governor in Council: Now, therefore, His Excellency the Governor by and with the advice and consent of the Executive Council, does hereby empower the Metropolitan Water Supply, Sewerage and Drainage Board to undertake the construction of the following works under the said Act, namely:—

Bridgeway Avenue Main Drain—Ferndale.

Work comprises the piping of portion of an existing open earth drain with 900 mm diameter reinforced concrete pipe and associated 225 mm diameter subsoil pipe. The length of piping is approximately 250 metres and is to be complete with all necessary apparatus and things connected therewith, and shown on plan M.W.B. 13834.

This Order in Council will take effect from the 23rd day of July, 1976.

J. J. H. RYAN,  
Acting Clerk of the Council.

Metropolitan Water Supply, Sewerage and Drainage Act, 1909-1975.

Metropolitan Water Supply.

ORDER IN COUNCIL.

M.W.B. 819081/76.

WHEREAS by the Metropolitan Water Supply, Sewerage, and Drainage Act, 1909-1975, it is provided that, subject to the provisions of the Act, the Metropolitan Water Supply, Sewerage and Drainage Board shall, with the approval of the Governor, have power to construct, provide and extend Water Works, Sewerage Works and Metropolitan Main Drainage Works; and whereas the preliminary requirements of the said Act have been complied with and plans, sections and estimates in respect of the works hereinafter mentioned have been submitted to and approved by the Governor in Council: Now, therefore, His Excellency the Governor by and with the advice and consent of the Executive Council, does hereby empower the Metropolitan Water Supply, Sewerage and Drainage Board to undertake the construction of the following works under the said Act, namely:—

Shire of Mundaring.

460 mm Water Main, Duval Road, Darlington.

The construction of a four hundred and sixty millimetre diameter water main approximately seven hundred and forty metres in length, complete with valves and all other necessary apparatus, and shown on plan M.W.B. 13866.

This Order in Council shall take effect from the 23rd day of July, 1976.

J. J. H. RYAN,  
Acting Clerk of the Council.

Metropolitan Water Supply, Sewerage, and Drainage Act, 1909-1975.

Metropolitan Sewerage.

ORDER IN COUNCIL.

M.W.B. 686772/74.

WHEREAS by the Metropolitan Water Supply, Sewerage and Drainage Act, 1909-1975, it is provided that, subject to the provisions of the Act, the Metropolitan Water Supply, Sewerage and Drainage Board shall, with the approval of the Governor, have power to construct provide and extend Water Works, Sewerage Works and Metropolitan Main Drainage Works; and whereas the preliminary requirements of the said Act have been complied with and plans sections and estimates in respect of the works hereinafter mentioned have been submitted to and approved by the Governor in Council: Now, therefore, His Excellency the Governor by and with the advice and consent of the Executive Council, does hereby empower the

Metropolitan Water Supply, Sewerage and Drainage Board to undertake the construction of the following works under the said Act, namely:—

Rivervale District.

Reticulation Area 5A Rivervale.

The construction of:—

- (a) A brick and concrete pumping station and a reinforced concrete well.
- (b) Two hundred and thirty millimetre, one hundred and fifty millimetre and one hundred millimetre diameter reticulation pipe sewers together with manholes and all other apparatus connected therewith, and shown on plan M.W.B. 13320.

This Order in Council will take effect from the 23rd day of July, 1976.

J. J. H. RYAN,  
Acting Clerk of the Council.

Local Government Act, 1960-1975.

Shire of Donnybrook-Balingup.

Valuation and Rating.

ORDER IN COUNCIL.

LG. DB-5-4.

HIS Excellency the Governor acting by and with the advice and consent of the Executive Council, pursuant to the powers conferred by subsection (8) of section 533 of the Local Government Act, 1960-1975, does hereby Order that the Shire of Donnybrook-Balingup is authorised to adopt valuations assessed on the annual value of the rateable land in its district, particulars of which are set out in the schedule to this Order.

J. J. H. RYAN,  
Acting Clerk of the Council.

#### Schedule.

All that portion of land bounded by lines starting at the southwestern corner of Donnybrook Lot 422 (Part Reserve 22174) and extending northerly along the eastern side of Chapman Street to the southern side of Railway Street; thence northwesterly to the intersection of a northern side of Railway Street with the prolongation southerly of the western boundary of Lot 484 (Reserve 33927); thence northerly to the northeastern side of the South Western Highway; thence generally southeasterly along that side of the southwestern corner of the northern severance of Wellington Location 396; thence northerly and generally southeasterly along boundaries of that location to the western boundary of the northern severance of Location 218; thence northerly along that boundary to the left bank of the Preston River; thence generally southeasterly upwards along that bank to the prolongation westerly of the southern boundary of Lot 108 of Locations 190, 242 and 450, as shown on Lands Titles Office Diagram 45176; thence easterly to and along that boundary to the westernmost western boundary of Location 466; thence southerly along that boundary to the northeastern corner of Location 460; thence westerly along the northern boundary of that location to the southeastern corner of Location 231; thence westerly and northerly along boundaries of that location to the prolongation easterly of the southern boundary of northern severance of Part Location 455; as shown on Land Titles Office Diagram 1373; thence westerly to and along that boundary and onwards to the left bank of the Preston River aforesaid; thence generally southeasterly and generally easterly upwards along that bank to the prolongation northerly of the western boundary of Donnybrook Lot 348 (Reserve 8815); thence southerly to and along that boundary and onwards to and along the western boundary of Lots 60 to 40 inclusive of Wellington Location 658 as shown on Land Titles Office Plan 2201 to the southwestern corner of the lastmentioned lot; thence easterly along the southern boundary of that lot

and onwards to and along the southern boundary of Lot 82 to the western boundary of Location 3792; thence northerly, southeasterly, southerly and westerly along boundaries of that location to the southeastern boundary of Donnybrook Lot 468 (Reserve 28756); thence southwesterly and northwesterly along boundaries of that lot to the northeastern corner of Lot 93 of Location 658, as shown on Land Titles Office Plan 2201 sheet 2; thence southerly along the eastern boundary of Lots 93 to 105 inclusive to the southeastern corner of the lastmentioned lot; thence westerly and northerly along boundaries of that lot to the prolongation easterly of the southern side of Bond Street; thence westerly to and generally westerly along that side to the eastern side of Thomson Street; thence northerly along that side to the northern side of Trigwell Street; thence westerly along that side to the southeastern corner of Donnybrook Lot 297; thence northerly along the eastern boundary of that lot and Lot 287 and onwards to the northern side of Steere Street; thence westerly along that side to the southeastern corner of Lot 26; thence northerly and northwesterly along boundaries of that lot to the northeastern corner of Lot 27; thence northwesterly along the northeastern boundary of that lot and Lot 260 to the eastern side of Curran Street; thence southerly along that side to the southern side of Steere Street; thence westerly along that side to the northeastern corner of Lot 102; thence southerly along the eastern boundary of that lot to the northern side of Trigwell Street aforesaid; thence westerly along that side to the southeastern corner of Lot 228; thence southerly to the northernmost northeastern corner of Lot 370; thence generally southeasterly along the southwestern sides of Goldfields Road to the southeastern corner of Lot 381; thence westerly and northerly along boundaries of that lot to the southern side of Elliott Street; thence westerly along that side to the prolongation southerly of the eastern side of Egan Street; thence northerly to and along that side to the northern side of Allnutt Street; thence westerly along that side to the eastern side of Mead Street; thence northerly along that side to the southern side of Bentley Street; thence easterly along that side to the eastern side of Egan Street aforesaid; thence northerly along that side and onwards to the northern side of Ecclestone Street and thence westerly along that side to the starting point.

(Lands and Surveys Public Plan: Donnybrook Central, Donnybrook Regional.)

#### LAND AGENTS ACT, 1921.

Application for License in the First Instance.

To the Court of Petty Sessions at Perth:

I, JOHN GEOFFREY MARSHALL BENNETT, of 30 Hobbs Avenue, Dalkeith 6009, Company Director, having attained the age of twenty-one years, hereby apply on my behalf for a license to carry on the business of a land agent under the Land Agents Act, 1921. The principal place of business will be at 30 Hobbs Avenue, Dalkeith.

Dated the 15th day of July, 1976.

J. G. M. BENNETT,  
Signature of Applicant.

#### Appointment of Hearing.

I hereby appoint the 17th day of August, 1976, at 2.15 o'clock in the afternoon as the time for the hearing of the foregoing application at the Court of Petty Sessions at Perth.

Dated the 15th day of July, 1976.

K. W. SHEEDY,  
Clerk of Petty Sessions.

Objection to the granting of the application may be served on the applicant and the Clerk of Petty Sessions at any time prior to seven days before the date appointed for the hearing.



## LAND AGENTS ACT, 1921.

Application for License in the First Instance.

To the Court of Petty Sessions at Perth:

I, MARIUS DUTRY, of 141 Daglish Street, Wembley, Valuer, having attained the age of twenty-one years, hereby apply on my behalf (on behalf of the Company registered by the name of M. Dutry & Co. Pty. Ltd.) for a license to carry on the business of a land agent under the Land Agents Act, 1921. The principal place of business will be at 15 Hampden Road, Nedlands.

Dated the 16th day of July, 1976.

M. DUTRY,  
Signature of Applicant.

Appointment of Hearing.

I hereby appoint the 24th day of August, 1976, at 2.15 o'clock in the afternoon as the time for the hearing of the foregoing application at the Court of Petty Sessions at Perth.

Dated the 16th day of July, 1976.

K. W. SHEEDY,  
Clerk of Petty Sessions.

Objection to the granting of the application may be served on the applicant and the Clerk of Petty Sessions at any time prior to seven days before the date appointed for the hearing.

Public Service Board,  
Perth, 21st July, 1976.

THE following promotions have been approved:—

T. J. Kerrigan, Inspector Grade 2, G-II-1/2 to be Inspector Grade 1, G-II-2/4, Stock Inspection Section, Veterinary Services Branch, Animal Division, Department of Agriculture as from June 18, 1976.

R. A. MacDonald, Inspector Grade 2, G-II-1/2 to be Inspector Grade 1, G-II-2/4, Stock Inspection Section, Veterinary Services Branch, Animal Division, Department of Agriculture as from June 18, 1976.

G. B. Struthers, Inspector Grade 2, G-II-1/2 to be Inspector Grade 1, G-II-2/4, Stock Inspection Section Veterinary Services Branch, Animal Division, Department of Agriculture as from June 18, 1976.

D. M. Andersson, Assistant Auditor, C-II-5 to be Auditor Grade 3, C-II-6/7, Audit Department as from July 2, 1976.

R. K. Rutherford, Clerk, C-IV to be Clerk, C-II-1, Audit Department as from July 2, 1976.

N. A. Chester, Senior Clerk, C-II-8, Conveyancing Branch, Public Trust Office to be Clerk in Charge, C-II-10, Conveyancing Section, Crown Solicitors Office, Crown Law Department as from June 25, 1976.

R. A. Franchina, Clerk, C-II-2 to be Clerk, C-II-3, Prosecutions Section, Crown Solicitors Office, Crown Law Department as from June 25, 1976.

J. Kubiak, Clerk, C-II-2, Relief Branch to be Clerk (Checking), C-II-3, Endorsing Room, Office of Titles, Crown Law Department as from June 18, 1976.

J. A. Mack, Trust Officer Special Duties, C-II-5/6 to be Senior Trust Officer, C-II-8, Group One Section, Trust Branch, Public Trust Office, Crown Law Department as from July 2, 1976.

I. G. Hey, Registrar Kewdale, C-II-2, Senior High Schools Branch to be Clerk, C-II-2/3, Accounts Branch, Education Department as from May 21, 1976.

A. G. Short, Clerk, C-II-2 to be Clerk, C-II-3, Finance Branch, Department of Industrial Development as from June 25, 1976.

J. E. Baker, Accounting Machinist, C-V to be Senior Accounting Machinist, C-III-1, Accounting Machinists Section, Accounts Branch, Department of Lands and Surveys as from July 2, 1976.

D. A. Jones, Clerk, C-II-1, Automatic Data Processing Section to be Clerk, C-II-2, Relieving Staff Section, Services Branch Accounts Division, Metropolitan Water Board as from June 25, 1976.

K. J. Smith, Clerk, C-II-2, Ministers Office, Administrative Division, Crown Law Department to be Clerk Relieving, C-II-4, Administrative Division, Premier's Department as from February 20, 1976.

J. Wellington, Laboratory Technologist Relieving, Level 1, Relieving Technologists Section to be Senior Laboratory Technologist, Level 2, Dampier Branch Laboratory, State Health Laboratories, Public Health Department as from July 23, 1976.

W. S. Coleman, Industrial Officer, C-II-2/3 to be Industrial Officer, C-II-5/6, Industrial and Research Branch, Public Service Board as from July 2, 1976.

J. A. Spurling, Industrial Officer, C-II-2/3 to be Industrial Officer, C-II-5/6, Industrial and Research Branch, Public Service Board as from July 2, 1976.

M. A. O'Connor, Industrial Officer, C-II-2/3 to be Industrial Officer, C-II-5/6, Industrial and Research Branch, Public Service Board as from July 2, 1976.

R. N. George, Industrial Officer, C-II-2/3 to be Industrial Officer, C-II-5/6, Industrial and Research Branch, Public Service Board as from July 2, 1976.

S. G. Grocott, Trainee Graduate Assistant, C-IV, Officers Attached Branch to be Graduate Assistant, C-II-2/3, Graduate Assistants Branch, Public Service Board as from March 10, 1976.

D. C. Lewis, Trainee Graduate Assistant, C-IV, Officers Attached Branch to be Graduate Assistant, C-II-2/3, Graduate Assistants Branch, Public Service Board as from January 6, 1976.

C. B. Tilbury, Personnel Officer, C-II-3/4, Personnel Branch, Administrative Division to be Inspector, C-II-5/6, Staff and Classification Section, Inspection Branch, Public Service Board as from March 19, 1976.

R. J. Matthews, Designer, G-II-2/3, Sewerage Connection Section, Plumbing Inspection and Testing Branch, Metropolitan Water Board to be Plumbing Inspector, G-II-4, Upper Central Section, Operations North Branch, Engineering Division, Public Works Department as from June 25, 1976.

M. D. Rose, Senior Clerk, C-II-5 to be Revenue Officer, C-II-6, Revenue Branch, Accounts Division, Public Works Department as from June 25, 1976.

N. R. Duckett, Clerk Planning, C-II-4, Administrative Branch, Mental Deficiency Division, Mental Health Services to be Senior Clerk, C-II-6, Metropolitan and Country Section, Land Planning and Development Branch, State Housing Commission as from April 16, 1976.

S. P. Corston, Computer Operator Grade 2, C-IV, Processing Section to be Assistant Programmer, C-II-2/3, Programming Section, Data Processing Centre, Treasury Department as from June 25, 1976.

D. T. Finn, Computer Operator Grade 1, C-II-1, Processing Section to be Assistant Programmer, C-II-2/3, Programming Section Data Processing Centre, Treasury Department as from June 25, 1976.

G. J. Daniell, Clerk, C-II-1, Coursing and Revaluation Section, Clerical Branch, Administrative Division, State Taxation Department to be Assistant Programmer, C-II-2/3, Programming Section, Data Processing Centre, Treasury Department as from June 25, 1976.



THE following appointments have been confirmed:—

Name; Position; Department; Date.

Paulin, Robert; Adviser, Level 1; Agriculture; 15/9/75.  
 Dale, Grayden Lindsay; Clerk, C-IV; Audit; 15/1/76.  
 Nore, Joan Iris; Clerk Typist Gosnells, C-V; Community Welfare; 20/1/76.  
 Collell, Deborah Ann; Clerical Assistant, C-VI; Crown Law; 19/1/76.  
 Peou, Christine; Clerical Assistant, C-VI; Crown Law; 21/1/76.  
 Rainford, Arlene Joan; Clerk; C-IV; Crown Law; 20/1/76.  
 Andronis, Katherine; Typist, C-V; Medical; 5/1/76.  
 Dawson, Susan Jane; Clerk, C-IV; Medical; 12/1/76.  
 Kenworthy, Debra Clare; Clerical Assistant, C-VI; Medical; 15/9/75.  
 Ashlin, Christine Royce; Clerical Assistant, C-VI; Metropolitan Water Board; 7/1/76.  
 Willis, Barry John; Technical Officer, Grade 3, G-II-1; Mines; 19/1/76.  
 Buchan, Kenneth John; Clerk, C-IV; Premier's; 20/1/76.  
 Atkinson, Brian Austin; Dental Officer, Level 1; Public Health Department; 19/1/76.  
 Drieberg, Gillian Suzanne; Laboratory Technologist, Level 1; Public Health Department; 1/12/75.  
 Ellis, Robert William; Dental Officer, Level 1; Public Health Department; 1/12/75.  
 Miller, Sally June; Laboratory Technologist, Level 1; Public Health Department; 1/9/75.  
 Maus, Alan William; Trainee Graduate Assistant, C-IV; Public Service Board; 10/2/75.  
 McGann, Paul James; Clerk, C-IV; Public Service Board; 19/1/76.  
 Viney, Penelope; Clerk, C-IV; Public Service Board; 19/1/76.  
 Costello, Kevin William; Electrical Supervisor G-II-4/5; Public Works; 19/1/76.  
 Del Prete, Sandy; Clerk, C-IV; Public Works; 19/1/76.  
 Gherardi, Leona Jo-Anne; Clerical Assistant, C-VI; Public Works; 19/1/76.  
 Johnson, Nicholas Harvey; Engineer, Level 1; Public Works; 1/12/75.  
 Jackman, Brett Stephen; Clerk, C-IV; State Government Insurance Office; 7/1/76.  
 Schofield, Lynne Patricia; Clerical Assistant, C-VI; State Government Insurance Office; 19/1/76.  
 Fogarty, Edward Keith; Assistant Inspector, G-VII-3; State Housing Commission; 16/5/75.  
 Gregson, Jacqueline; Clerk, C-IV; State Housing Commission; 5/1/76.

THE following offices have been created:—

Item 01 2975, Technical Officer Grade 2, G-II-1/2, Apicultural Branch, Animal Division, Department of Agriculture.

Item 11 4160, Typist, C-III-1, Court of Petty Sessions Section, Court Offices Branch, Crown Law Department.

Item 40 2390, Examiner, G-II-1, Norseman Section, Branch Offices, Road Traffic Authority.

Item 32 1402, Clerk, C-II-1, Albany Country Office, General Branch, State Housing Commission.

THE following offices have been abolished:—

Item 01 2960, Field Technician Grade 2, G-II-1/4, Apicultural Branch, Animal Division, Department of Agriculture.

Item 32 1980, Clerk, C-II-1, Tenancy Section, Sales Tenancy and Estate Management Branch, State Housing Commission.

THE title and/or classification of the following offices have been amended:—

Item 01 2500, occupied by G. C. de Chaneet, Veterinary Parasitologist, Animal Health Branch, Animal Division, Department of Agriculture amended from Level 2 to Level 3 with effect from March 24, 1976.

Item 01 5341, occupied by N. Roy, Adviser, Plant Breeding Section, Agronomy Branch, Wheat and Sheep Division, Department of Agriculture amended from Level 2 to Level 3 with effect from July 15, 1976.

Item 01 7630, Vacant, Seed Certification and Testing Section, Plant Research Division, Department of Agriculture amended from Laboratory Assistant in Charge, G-II-1 to Laboratory Technician Grade 2, G-II-1/4 with effect from July 13, 1976.

Item 10 1219, occupied by H. V. Johnston, Field Division, Department for Community Welfare amended from Senior Family Welfare Officer, G-II-6 to Senior Field Liaison Officer, G-II-7 with effect from May 21, 1976.

Item 09 1225, Vacant, Education Extension Officer, Community Development Centre, Mental Health Services amended from Level 1 (Agreement 20/73) to Level 3/6 (Agreement 19/73) with effect from May 17, 1976.

Item 09 5531, Vacant, Pyrtton Centre, Mental Deficiency Branch, Mental Health Services amended from Typist, C-V to Clerk, C-IV with effect from June 21, 1976.

Item 09 0610, occupied by J. R. Faulkner, Level 2, Professional Division, Mental Health Services amended from Consultant Psychiatrist to Senior Consultant Psychiatrist with effect from June 22, 1976.

Items 09 0620, 0630, Vacant, Level 2, Professional Division, Mental Health Services amended from Consultant Psychiatrist to Senior Consultant Psychiatrist with effect from June 22, 1976.

Items 09 0639, 0640, 0641, 0642, 0643, Vacant, Level 1, Professional Division, Mental Health Services amended from Psychiatrist to Consultant Psychiatrist with effect from June 22, 1976.

Item 09 0644, occupied by J. F. Scott, Level 1, Professional Division, Mental Health Services amended from Psychiatrist to Consultant Psychiatrist with effect from June 22, 1976.

Item 09 0645, occupied by T. N. Matthews, Level 1, Professional Division, Mental Health Services amended from Psychiatrist to Consultant Psychiatrist with effect from June 22, 1976.

Item 09 0646, occupied by J. Milne, Level 1, Professional Division, Mental Health Services amended from Psychiatrist to Consultant Psychiatrist with effect from June 22, 1976.

Item 09 0647, occupied by P. M. McAndrew, Level 1, Professional Division, Mental Health Services amended from Psychiatrist to Consultant Psychiatrist with effect from June 22, 1976.

Items 09 0648, 0649, 0650, Vacant, Level 1, Professional Division, Mental Health Services amended from Psychiatrist to Consultant Psychiatrist with effect from June 22, 1976.

Item 09 0651, occupied by M. K. Smith, Level 1, Professional Division, Mental Health Services amended from Psychiatrist to Consultant Psychiatrist with effect from June 22, 1976.

Items 09 0652, 0653, 0654, 0655, Vacant, Level 1, Professional Division, Mental Health Services amended from Psychiatrist to Consultant Psychiatrist with effect from June 22, 1976.

Item 29 5031, Vacant, Clerk in Charge, Executive Section, Operations North Branch, Engineering Division, Public Works Department amended from C-II-3/4 to C-II-5 with effect from July 9, 1976.

IT is hereby notified for general information that Departments of the Public Service will be closed on Monday, October 11, 1976 to celebrate the anniversary of the Birthday of the Sovereign.

G. H. COOPER,  
 Chairman,  
 Public Service Board.

## VACANCIES IN THE PUBLIC SERVICE

Department	Item No.	Position	Classn.	Salary
				\$
<b>Closing July 30, 1976</b>				
Agriculture	01 2215	Inspector Grade 2, Stock Inspection Section, Veterinary Services Branch, Animal Division (a) (8) (9)	G-II-1/2	8 492-9 382
	2220			
	2231			
Community Welfare	10 0311	Clerk, Adoptions Branch	C-II-1	8 588-8 881
Crown Law	11 3561	Clerk, Public Office, Family Court Branch	C-II-1/2	8 588-9 458
Education	14 0820	Social Worker, Professional Branch (a) (10)	Level 1	9 140-12 883
Education	14 4440	Registrar, Mt. Lawley Technical College, Technical Education Division	C-II-3	9 773-10 092
Education	14 4442	Clerk, Mt. Lawley Technical College, Technical Education Division	C-II-1	8 588-8 881
Fisheries and Wildlife	16 0471	Research Officer, Fisheries Research Branch (a) (12) (13) (25)	Level 2 OR Level 3	13 450-14 676 OR 15 066-17 068 (1)
Industrial Development	18 0341	Clerk, Finance Branch, Division of Industries	C-II-2	9 170-9 458
Labour and Industry	19 0117	Clerk, Relieving General Section, Clerical Branch	C-II-2	9 170-9 458
Labour and Industry	19 1104	Typist, Industrial Registrars Office	C-III-1	7 447-7 622
Metropolitan Water Board	22 7066	Drafting Assistant, Sewerage Design Section, Engineering Design Branch, Engineering Division (a) (55)	G-XI	3 379 (under 17 years)-9 382
Metropolitan Water Board	22 7232	Draftsman in Charge, Water Supply Design Section, Engineering Design Branch, Engineering Division	Level 3/4	14 340-15 878
Metropolitan Water Board	22 7327	Drafting Assistant, Mechanical and Electrical Design Section, Engineering Design Branch, Engineering Division (a) (27)	G-XI	7 233 (21 years)-9 382
Mines	23 1105	Clerk, Coolgardie Outstation	C-II-1	8 588-8 881
Mines	23 4830	Geologist, Geological Survey Division (a) (26)	Level 1	9 140-12 883
Public Health	08 0225	Senior Data Processor, Statistics Branch	C-III-1/2	7 447-7 965
Public Service Board	28 0535	Clerk, Clerical Branch	C-II-1	8 588-8 881
Public Works	29 1590	Senior Clerk, Revenue Branch, Accounts Division	C-II-5	11 106-11 446
State Housing Commission	32 0025	Regional Liaison Officer, Administrative Division (11)	C-II-6/7	11 805-13 253
State Housing Commission	32 5390	Clerk, Contract Office, Administrative Branch, Architectural Division	C-II-1	8 588-8 881
State Taxation	33 2567	Clerk Statistics, Probate Duties Division	C-II-2	9 170-9 458
Treasury	35 2189	Chief Clerk, Administrative Section, Superannuation Board	C-II-6	11 805-12 169
Treasury	35 2300	Clerk, Contributions Section, Superannuation Board	C-II-2	9 170-9 458
Treasury	35 2500	Clerk Relieving, General Section, Superannuation Board	C-II-1	8 588-8 881
<b>Closing August 6, 1976</b>				
Agriculture	01 0100	Clerk in Charge, Internal Audit Section	C-II-4	10 426-10 768
Agriculture	01 4412	Field Technician Grade 2, Advisory Services Branch, Dairying Division (a) (15) (16)	G-II-1/4	8 492-10 682
Audit	02 0180	Assistant Auditor (2)	C-II-5	11 106-11 446
Crown Law	11 0082	Clerk, Ministers Office	C-II-2	9 170-9 458
Crown Law	11 1353	Clerk, Prosecutions Section, Crown Solicitors Office	C-II-2	9 170-9 458
Crown Law	11 4786	Clerk, Fremantle Court Office	C-II-1	8 588-8 881
Crown Law	12 0600	Inspector, Properties Section, Conveyancing Branch, Public Trust Office	C-II-4/5	10 426-11 446
Lands and Surveys	20 0110	Clerk, Executive Section	C-II-2	9 170-9 458
Lands and Surveys	20 1080	Clerk, Applications and Inspections Branch	C-II-2	9 170-9 458
Local Government	21 0510	Clerk, Inspection Branch	C-III-1	8 588-8 881
Local Government	21 0515	Clerk, Inspection Branch	C-II-1	8 588-8 881
Mental Health Services	09 1025	Social Worker, Armadale Clinic (a) (7)	Level 1	9 140-12 883
Mental Health Services	09 5335	Senior Clerk, Clerical Section, Irrabena Clinic, Mental Deficiency Division	C-II-3	9 773-10 092
Mines	23 4135	Chemist and Research Officer, Mineral Division, Government Chemical Laboratories (a) (14)	Level 1	9 140-12 883
Public Health	08 1890	Dental Officer, Dental Health Service (a) (5) (6)	Level 1	13 169-17 068
	1900			
	1960			
Public Health	08 2290	Occupational Therapist, Mandurah Community Health Centre (a) (4)	Level 1	9 140-12 883
Public Works	29 3200	Engineer, Major Development Investigating and Planning Section, Planning Design and Investigation Branch, Engineering Division	Level 2	13 734-15 066
Public Works	29 4010	Engineering Draftsman, Mechanical and Electrical Section, Design Office, Engineering Division (a) (17)	Level 1	8 784-11 736
Public Works	29 5146	Assistant District Officer Kununurra, Operations North Branch, Engineering Division (a) (18) (19) (20) (21)	G-II-2/3	9 079-10 011 (24)
Public Works	29 5861	Engineer, Electrical Section, Mechanical and Plant Branch, Engineering Division (22) (23)	Level 2	13 734-15 066
Road Traffic Authority	40 0058	Clerk in Charge, Internal Audit Section	C-II-4	10 426-10 768
State Taxation	33 0825	Clerk, Coursing and Revaluations Section, Clerical Branch	C-II-1	8 588-8 881
Tourism	27 0022	Clerk, Administrative Division	C-II-2	9 170-9 458
Tourism	27 4045	Tourist Officer, Melbourne Travel Centre	C-IV	3 521 (under 17 years)-8 387 (3)
Treasury	35 2320	Clerk, Contributions Section, Superannuation Board	C-II-1	8 588-8 881

The possession of, or progress towards, an appropriate tertiary level academic qualification will be considered a factor, increasing in importance with the level of classification, when determining efficiency of applicants in the Clerical Division.

(a) Applications also called outside the Service under section 24.

(1) Position to be classified Level 2 or Level 3 depending on the successful applicants qualifications and experience.

(2) Experience and Training in Auditing an advantage.

(3) Interstate Allowance: Married Man \$300 per annum.

Single Man \$150 per annum.

VACANCIES IN THE PUBLIC SERVICE—*continued*

- (4) Eligibility for membership of the Occupational Therapists' Registration Board of Western Australia.
- (5) Eligibility for registration with the Dental Board of Western Australia.
- (6) LOCATION: Appointments will initially be to fixed clinics situated in the North West and country areas of the State.
- (7) Eligibility for full membership of the Australian Association of Social Workers. Previous experience in a psychiatric unit is essential.
- (8) Junior Certificate or equivalent with preference for a Leaving Certificate. Progress towards a Diploma of a recognised Agricultural college or approved equivalent academic qualifications with some practical experience in handling livestock.
- (9) LOCATION: Appointee may be required to serve anywhere within the State.
- (10) Eligibility for full membership of the Australian Association of Social Workers.
- (11) Area of Operation—Derby.
- (12) Honours degree in biological science, preferably with training and experience in oceanography. Experience of the biological effects of environmental changes particularly on fisheries, is required.
- (13) GENERAL: The successful applicant will work at the Western Australian Marine Research Laboratories under the direction of the Chief Research Officer, and in association with 10 fisheries research officers.
- (14) Tertiary degree in chemistry or equivalent. Experience in mineral analysis desirable.
- (15) Diploma from a recognised Agricultural College or approved equivalent. Preference given to applicants who have experience in pasture agronomy in high rainfall areas. Minimum age 21 years.
- (16) LOCATION: Department of Agriculture, South Perth.
- (17) Certificate in Electrical Drafting of the Technical Education Division or approved equivalent together with 4 years of appropriate drafting experience.
- (18) Leaving Certificate preferred plus a pass in Surveying I at the Perth Technical College or equivalent. Some experience in the construction industry or in irrigation and drainage, and town water supply would be an advantage.
- (19) ACCOMMODATION: Furnished 3 bedroom house is available.
- (20) TRANSPORT: Reasonable cost of transporting personal effects to Kununurra will be met by the Department.
- (21) AIRFARES: Airfares for self and family from Perth to Kununurra will be paid by the Department. Return airfares Kununurra to Perth will be paid by the Department annually with leave.
- (22) Must be qualified for admission to membership of the Institution of Engineers Australia and have experience in a relevant field after qualifying.
- (23) Will be located in Perth but will be expected to make site visits of short duration to any part of the State.
- (24) Plus appropriate district allowance.
- (25) LOCATION: Marine Laboratory—Waterman.
- (26) University degree or equivalent in Geology. Experience of editing scientific publications.
- (27) Applicants must be at least 21 years of age, and must have one of the following requirements.
- (i) Junior Certificate in five subjects including English, Mathematics II or III and Drawing or Art; with at least 2 years drawing office experience;
  - or
  - (ii) Achievement Certificate at third year level including English, Social Studies and Science at Intermediate level and Mathematics at Advanced or Ordinary level and one subject out of Art, Technical Drawing Applied, Drafting or Technical Drawing, or approved equivalent qualification; with at least 2 years drawing office experience;
  - or
  - (iii) Any appropriate subjects obtained after Junior or Achievement Certificate in drafting certificate courses or Leaving will be accepted for any of the above mandatory subjects together with at least two years appropriate drawing office experience;
  - or
  - (iv) Relevant trade experience plus three years appropriate drawing office experience;
  - or
  - (v) Five years appropriate drawing office experience.
- (55) (a) Drafting Assistants under the age of twenty-one years:—
- (i) Junior Certificate in five subjects including English, Mathematics II or III and Drawing or Art,
  - OR
  - (ii) Achievement Certificate at third year level including English, Social Studies and Science at Intermediate level and Mathematics at Advanced or Ordinary level and one subject out of Art, Technical Drawing Applied, Drafting or Technical Drawing, or approved equivalent qualification,
  - OR
  - (iii) Any appropriate subjects obtained after Junior or Achievement Certificate in drafting certificate courses or Leaving will be accepted for any of the above mandatory subjects.
- (b) Drafting Assistants twenty-one years of age and over:—
- (i) Any of the academic qualifications set out in (a) above, together with at least two years' appropriate drawing office experience,
  - OR
  - (ii) Relevant trade experience plus three years' appropriate drawing office experience,
  - OR
  - (iii) Five years' appropriate drawing office experience.

Applications are called under section 34 of the Public Service Act, 1904–1975, and are to be addressed to the Chairman, Public Service Board, and should be made on the prescribed form, obtainable from the offices of the various Permanent Heads of Departments.

G. H. COOPER,  
Chairman, Public Service Board.

23rd July 1976.

## CORRIGENDA

## PUBLIC SERVICE ARBITRATION ACT, 1966–1975

## DETERMINATION — MINISTERIAL OFFICERS

IT is hereby notified that the above Determination published in the *Government Gazettes* of 19th March, 1976 and 7th May, 1976 has been amended as follows:

The following information has been substituted for the corresponding entries in the abovenamed Determination.

Title of Office	Name of Officer	Classification 27/6/74	Classification 28/6/74	Salary including Allowances
Animal House Attendant	A. M. Lutero ....	G–XIII	G–I (Salary Points 4 5 6 7 8)	\$ 3 245
Animal House Attendant	J. D. Pummell ....	G–I (Salary Points 4 5 6 7 8)	G–I (Salary Points 4 5 6 7 8)	3 245
Animal House Attendant	B. K. Bonser ....	G–I (Salary Points 4 5 6 7 8)	G–I (Salary Points 4 5 6 7 8)	5 463

Crown Law Department,  
Perth, 21st July, 1976.

THE Hon. Minister for Justice has approved the appointment of the following persons as Commissioners for Declarations under the Declarations and Attestations Act, 1912-1962:—

Beckwith, Clarence Arthur—Maida Vale.  
Byrnes, Neville Ian—Gosnells.  
Chapman, Peter David—Morley.  
Chidgey, Ronald Walker—Attadale.  
Dawson, Peter Neil—Mt. Barker.  
Farrall, Geoffrey Hobbs—St. James.  
Fenech, Leonard Richard—North Perth.  
Gaunt, Pamela Joan—Maylands.  
Hodgkinson, Kevin A.—Como.  
Holloway, Denis Peter—Hilton Park.  
Jones, Robert Lloyd—Langford.  
Johnson, Ian Elliot—Wembley.  
Kershaw, John Keith—Northcliffe.  
McCavanagh, Paul—Scarborough.  
Maxam, Robin Lee—Nedlands.  
Oorloff, Charles Joseph—Bayswater.  
Pozzi, Raymond Frank—Manjimup.  
Purse, Janet Evelyn—Boyup Brook.  
Samuell, Phillip Harry—City Beach.  
Thomason, Robert William—Greenwood.  
Thornley, Brian Henry Lewis—Northam.  
Tubby, Graham—Booragoon.  
Van Damme, Contanius Camilus—Ongerup.

R. M. CHRISTIE,  
Under Secretary for Law.

21st July, 1976.

Crown Law Department,  
Perth, 23rd July, 1976.

IT is hereby notified for public information that His Excellency the Governor in Executive Council has:—

Approved of the following appointments to the Commission of the Peace for the State of Western Australia:—

Max William Beissel, of Lot 70 Corunna Road, Cervantes.  
Ross Melville Bignell, of 4 Banjine Road, Koongamia and Perth Workshop Company, Clayton Street, Midland.

Dennis Cole, of Exmouth Guest House, Exmouth.

John Cumming, of Onslow Street, Menzies.

Terrance Clyde Farrell, of Lot 474D, Great Northern Highway, Wyndham and Wyndham Regional Prison.

Kenneth Tebbet Johnson, of 37 Blaven Way, Ardross and The City Mutual Life Assurance Society Limited, City Mutual Place, 197 St. George's Terrace, Perth.

Benno Edwin Lange, of 60 Hillman Street, Albany.

Aubrey Lynch, of 148 Mercer Street, Menzies.

Bruce Lefroy Okley, of 425 Crawford Road, Dianella and Legislative Assembly, Parliament House, Perth.

Peter Max Alexander Pemberton, of 17 Harriott Street, York and 118 Avon Terrace, York.

David Page Steadman, of Dalgety Downs Station, Mullewa.

Robert John Scott, of Yo-Espro, Watheroo.

#### EX OFFICIO JUSTICES OF THE PEACE.

IT is hereby notified for public information that the following Presidents of Shire Councils have been appointed under section 9 of the Justices Act, 1902-1972, to be Justices of the Peace for the Magisterial District shown during their terms of office as Presidents of the Shire Councils mentioned:—

Leslie Gilbert Grout, of Cuballing, President of the Shire of Cuballing for the Magisterial District of Williams.

Thomas Alexander Albert Herzfeld, of Mundaring, President of the Shire of Mundaring for the Magisterial District of Perth and Avon.

Kelvin Keith Webster, of Laverton, President for the Shire of Laverton for the Magisterial District of Collier.

R. M. CHRISTIE,  
Under Secretary for Law.

Crown Law Department,  
Perth, 14th July, 1976.

THE Honourable the Attorney General has been pleased to issue instructions that the following scale of fees prescribed by him under section 41 of the Coroners Act, 1920-1974, shall come into force on and from the date of publication of this notice in the *Government Gazette*.

R. M. CHRISTIE,  
Under Secretary for Law.

I, IAN GEORGE MEDCALF, Attorney General, acting under and by virtue of the powers conferred upon me by section 41 of the Coroners Act, 1920-1974, do hereby prescribe the following scale of fees to be paid to medical practitioners for making post mortem examinations, which scale shall supersede the scale of fees prescribed under the said section published in the *Government Gazette* on the 4th May, 1973.

1. For every post mortem examination held, for attending and giving evidence at any inquest and for expenses when travelling to and from the place in which the post mortem is held—

District	Post Mortem Examination	Superficial Examination of Body	Witness Fees at Inquest and *Kilometrage
Fremantle to Midland	\$60.00	\$20.00	Allowance according to rates prescribed from time to time, under section 119 of the Evidence Act, 1906-1975.
Other Places	\$75.00	\$25.00	

\* The Government reserves the right to supply a conveyance in lieu of paying kilometrage.

2. Under any extraordinary circumstances, or in case of dispute, such remuneration shall be allowed as shall be determined by the Attorney General, after taking the circumstances into consideration.

Dated the 14th day of July, 1976.

IAN MEDCALF,  
Attorney General.

## GRAIN MARKETING ACT, 1975.

The Grain Pool of W.A. (Elections)  
Regulations, 1976.

Election of one Director of the Grain Pool of W.A. from Electoral Zone 1 and the Election of one Director of the Grain Pool of W.A. from Electoral Zone 5.

I CERTIFY under the provisions of Regulation 25 of The Grain Pool of W.A. (Elections) Regulations, 1976, that the elections which closed at 4 p.m. on Thursday, 15th July 1976, resulted in the undermentioned candidates being declared elected as Directors of The Grain Pool of W.A.

From Electoral Zone 1—  
Pearse, William Colin Kennedy.

From Electoral Zone 5—  
Hesford, Ronald James

J. F. McINTYRE,  
Chief Electoral Officer,  
Returning Officer.

(State Electoral Department, 565 Hay Street,  
Perth.)  
16th July, 1976.

## ELECTORAL ACT, 1907-1973.

Electoral Department,  
Perth, 13th July, 1976.

HIS Excellency the Governor in Council has, under the provisions of Section 6 of the Electoral Act, 1907-1973, appointed the person named in the first column of the schedule hereunder as Registrar for the Electoral Districts set out opposite his name in the second column as constituted in the final report and final recommendations of the Electoral Commissioners pursuant to the Electoral Districts Act, 1947-1975, published in the *Government Gazette* on the 9th day of June, 1976.

J. F. McINTYRE,  
Chief Electoral Officer.

## Schedule.

Alderson, Robert Courtney	Gascoyne, Geraldton, Greenough, Kalgoorlie, Kimberley, Merredin, Murchison-Eyre, Pilbara, Yilgarn-Dundas.
Carr, Laurence John	Clontarf, East Melville, Fremantle, Melville, Murdoch.
Dermer, John Edmund	Ascot, Maylands, Mount Hawthorn, Mount Law- ley.
Kent, Peter Roy	Balcatta, Dianella, Kar- rinyup, Morley, Whit- ford.
Langley, John	Cockburn, Dale, Gosnells, Perth, Rockingham.
Monaghan, Kerry Roy	Cottesloe, Floreat, Ned- lands, Scarborough, Subiaco.
Tomlinson, James	Albany, Bunbury, Collie, Murray, Roe, Stirling, Vasse, Warren, Welling- ton.
Tonkin, John Edward	Avon, Darling Range, Kalamunda, Katanning, Moore, Mount Marshall, Mundaring, Narrogin.
Webb, Elvern John	Canning, South Perth, Swan, Victoria Park, Welshpool.

## INDECENT PUBLICATIONS ACT, 1902-1974.

I, NEIL McNEILL, Chief Secretary, being the Minister administering the Indecent Publications Act, 1902-1974, upon consideration of a report of the State Advisory Committee on Publications that the publications specified in the schedule below are, for the purposes of paragraph (a) of subsection (1) of section 9 of that Act, undesirable reading for persons under the age of eighteen years and should

be classified as restricted publications, and, acting in the exercise of the powers conferred by subsection (1) of section 10 of that Act do hereby determine that the publications specified in the schedule below shall be classified as restricted publications for the purposes of that Act.

Dated this 21st day of July, 1976.

N. McNEILL,  
Chief Secretary.

## Schedule.

Name of Publication; Publisher.

Continental Film Review, Vol. 23 No. 5; Eurap  
Publishing Co. (London) Ltd.

Mr. Playguy No. 2; Not known.

Pert, Vol. 1 No. 1; Nightbird Magazine Co. Ltd.,  
Rich Industrial Estate, Grimscoot Street, Lon-  
don S.E.1.

Leg Lovers No. 1; Marquis Publishing Company,  
P.O. Box 3775, Van Nuys, California 91407.

Black Passion No. 1; Anon Publishing Company,  
P.O. Box 2796, Sepulveda, California 91343.

## HEALTH ACT, 1911-1975.

Department of Public Health,  
Perth, 15th July, 1976.

PHD. 699/73.

THE appointment of Dr. M. J. L. McGrath and Dr. W. Manton as Medical Officers of Health to the Shire of West Pilbara is approved.

J. C. McNULTY,  
Commissioner of Public Health  
and Medical Services.

## HOSPITALS ACT, 1927-1975.

Medical Department,  
Perth, 13th July, 1976.

QD 1.9.

HIS Excellency the Governor in Executive Council has been pleased to appoint under the provisions of the Hospitals Act 1927-1975 the following persons as members of the Quadriplegic Centre Board of Management for a period of one year ending July 31st, 1977:—

Messrs. A. W. Airey, J.P., G. M. Bedbrook,  
O.B.E., J. V. Fisher, E. R. Griffiths, O.B.E.,  
A. F. Hood, J.P., R. J. Oakeshott, W.  
O'Connell, E. D. O'Brien, C. Rickard and  
P. L. Sharp, Q.C.

Mesdames M. Copley, C. Lamb and J. Orton,  
M.B.E., J.P.

Doctor E. W. Kyle.

H. R. SMITH,  
Director of Administration  
Medical and Health Services.

## HOSPITALS ACT, 1927-1975.

Medical Department,  
Perth, 13th July, 1976.

RP 5.8.1.

HIS Excellency the Governor in Executive Council has been pleased to—

(1) cancel approval for the sale by the Royal Perth Hospital Board of Management of the land described in Certificate of Title Volume 1060, Folio 316 and Certificate of Title Volume 1191, Folio 196, to Mr. R. N. Willows for the sum of one hundred and thirty thousand dollars (\$130 000); and

(2) approve, under section 17 (2) of the Hospitals Act, 1927-1975, the sale by the Royal Perth Hospital Board of Management of the land described in Certificate of Title Volume 1060, Folio 316 and Certificate of Title Volume 1191, Folio 196, to 379 Pty. Ltd. for the sum of one hundred and thirty thousand dollars (\$130 000).

H. R. SMITH,  
Director of Administration  
Medical and Health Services.

LIST OF STOLEN PROPERTY FOR SALE AT  
POLICE AUCTION.

Station; Folio; Description of Property.

Kalgoorlie; 50/74—6 dozen drinking glasses.  
 Kalgoorlie; 51/74—1 x "Auritone" transistor radio.  
 Kalgoorlie; 57/74—1 x "Seiko" gents wrist watch.  
 Kalgoorlie; 60/74—1 x "Beolitt" 800 radio.  
 Kalgoorlie; 87/74—1 x multi-coloured woollen blanket.  
 Kalgoorlie; 99/74—1 x 28 in. ladies push cycle, colour blue.  
 Kalgoorlie; 103/74—1 x "Felicia" gents wrist watch, yellow metal.  
 Kalgoorlie; 109/74—1 x "Honda" 175 cc motor cycle, unregistered.  
 Kalgoorlie; 111/74—6 x NGK spark plugs, 3 fan belts, 6 clamps.  
 Kalgoorlie; 116/74—1 x "Hitachi" transistor radio.  
 Kalgoorlie; 121/74—1 x black tool box containing tools and torch.  
 Kalgoorlie; 122/74—1 x boys dragster push cycle, colour metallic gold.  
 Kalgoorlie; 131/74—3 x cartons of assorted groceries.  
 Kalgoorlie; 133/74—1 x "Galaxy" car radio.  
 Kalgoorlie; 134/74—1 x "Ferris" car radio.  
 Kalgoorlie; 135/74—1 x "Sharp" cassette-radio.  
 Kalgoorlie; 143/74—1 x K-mart transistor radio, 1 x "National" radio.  
 Kalgoorlie; 147/74—1 x "Timex" wrist watch, white metal.  
 Kalgoorlie; 2/75; 1 x 28 in. ladies push cycle.  
 Kalgoorlie; 4/75; 3 x suitcases containing radios, camera, watches.  
 Kalgoorlie; 20/75—1 x 28 in. ladies push cycle.  
 Kalgoorlie; 21/75—1 x 28 in. "Malvern Star" push cycle.  
 Boulder; 26/75—1 x 26 in. ladies push cycle.  
 Boulder; 27/75—1 x 26 in. ladies push cycle.  
 Boulder; 28/75—1 x 20 in. "Sumako" dragster push cycle.  
 Boulder; 29/75—Various items of dress jewellery.  
 Boulder; 31/75—1 x 20 in. "Malvern Star" dragster push cycle.  
 Boulder; 32/75—1 x 20 in. dragster, rear wheel and seat missing.  
 Boulder; 33/75—1 x leather jacket, wool lined.  
 Kalgoorlie; 34/75—1 x 28 in. ladies push cycle.  
 Kalgoorlie; 38/75; 1 x brown leather case containing torch and screw-driver set, 1 x case containing First Aid Kit.  
 Kalgoorlie; 44/75—1 x rotary lawn mower, model LU80.  
 Kalgoorlie; 50/75—1 x "Riviera" transistor radio.  
 Kalgoorlie; 54/75—1 x 28 in. gents push cycle.  
 Kalgoorlie; 57/75—1 x "Thunderbolt" dragster push cycle.  
 Kalgoorlie; 65/75—1 x "Sanyo" transistor radio, quantity of cigarettes.  
 Kalgoorlie; 66/75—1 x blue plastic tent.  
 Kalgoorlie; 67/75—1 x "Skil Sher" power drill.  
 Southern Cross; 137/75—1 x tomahawk, 2" paint brush, ratchet and socket.

Southern Cross; 138/75—1 x "National" cassette player, 10 tapes, O/N bag.  
 Southern Cross; 139/75—1 x "Polaroid" Colourpak 80 camera.  
 Boulder; 140/75—1 x "Kodak" Instamatic camera.  
 Boulder; 141/75—1 x 20 in dragster push cycle, blue colour.  
 Boulder; 142/75—1 x 28 in. "Malvern Star" push cycle, gents.  
 Kambalda; 26/76—5 x new "Goodyear" tubes.  
 Kambalda; 28/76—1 x "Eveready" plastic torch, damaged.  
 Esperance; 46/76—1 x "Auritone" car radio.  
 Esperance; 47/76—1 x motor cycle crash helmet, yellow.  
 Esperance; 48/76—1 x orange plastic torch.  
 Boulder; 52/76—1 x 20 in. "Sumako" boys push cycle, red and silver.  
 Boulder; 53/76—1 x 20 in. "Malvern Star" boys push cycle, blue.  
 Boulder; 54/76—1 x 20 in. "Malvern Star" boys push cycle, green.

LIST OF FOUND PROPERTY FOR SALE AT  
POLICE AUCTION.

Station; Folio; Description of Property.

Kalgoorlie; 75/74—1 x baby's bath, colour blue, sundry clothing.  
 Kalgoorlie; 94/74—1 x suitcase containing sundry items of clothing.  
 Kalgoorlie; 102/74—1 x "National Panasonic" transistor radio, damaged.  
 Kalgoorlie; 109/74—1 x "Bridgestone" truck tyre and rim, 600 x 14 x 8.  
 Kalgoorlie; 122/74—1 x "Medana" gents wrist watch, white metal, damaged.  
 Kalgoorlie; 133/74; 1 x suitcase containing items of clothing.  
 Kalgoorlie; 134/74—1 x ladies "hot-pants" outfit, new condition.  
 Boulder; 23/75; 1 x "Vesta" 12 volt car battery.  
 Boulder; 24/75—1 x 14 in. radial tyre and rim.  
 Kalgoorlie; 25/75—4 x "Austico" ties, blue with red spots, new.  
 Kalgoorlie; 30/75; 1 x brown bag containing fur purse.  
 Boulder; 52/75—1 x brown leather wallet.  
 Eucla; 67/75—1 x orange suitcase containing sundry items of clothing and various items of dress jewellery.  
 Southern Cross—76/75—1 x hand action hydraulic jack.  
 Southern Cross; 77/75—1 x 2 ft. 6 in. foam mattress with green cover.  
 Kalgoorlie; 82/75—1 x "Bullworker" exerciser.  
 Coolgardie; 115/75—1 x black brief case, locked.  
 Southern Cross; 128/75—1 x brown overnight bag containing sundry items.  
 Esperance; 54/76; 1 x suitcase containing sundry items of clothing.  
 Esperance; 55/76—1 x kitbag containing sundry items of clothing.

## ROAD TRAFFIC ACT, 1974-1975.

Road Traffic Authority,  
Perth, 13th July, 1976.

HIS Excellency the Governor in Executive Council acting pursuant to the powers conferred by the Road Traffic Act, 1974-1975, has been pleased to make the regulations set out in the Schedule hereto.

R. J. COURT,  
Chairman Road Traffic Authority.Schedule.  
Regulations.

- |  |   |
|--|---|
| Principal regulations.                   | 1. In these regulations the Road Traffic (Licensing) Regulations, 1975, published in the <i>Government Gazette</i> on the 29th May, 1975 and amended from time to time thereafter by notices so published are referred to as the principal regulations.   |
| Reg. 3 amended.                          | 2. Regulation 3 of the principal regulations is amended by adding after the interpretation "approved" in subregulation (1) the following interpretation:—<br>"Chief Executive Officer" means the person appointed in accordance with paragraph (a) of subsection (1) of section 7 of the Act; . |
| Schedule amended as to Forms 2, 3 and 4. | 3. The Schedule to the principal regulations is amended by substituting for the word "Chairman", the words "Chief Executive Officer", in Forms 2, 3 and 4.  |

## TAXI-CARS (CO-ORDINATION AND CONTROL) ACT, 1963-1976.

Transport Commission,  
Perth, 15th July, 1976.

HIS Excellency the Governor in Executive Council, acting under the provisions of the Taxi-cars (Co-ordination and Control) Act, 1963-1976, and section 11 of the Interpretation Act, 1918-1975 and on the recommendation of the Taxi Control Board, has been pleased to make the regulations set out in the Schedule hereto to take effect on and from the 1st August, 1976.

D. J. DYSON,  
Commissioner of Transport.

## Schedule.

## Regulations.

- |                          |  |
|--------------------------|--|
| Principal regulations.   | 1. In these regulations the Taxi-cars Regulations, 1964, published in the <i>Government Gazette</i> on the 3rd September, 1964, reprinted as amended pursuant to the Reprinting of Regulations Act, 1954, and published as so reprinted in the <i>Government Gazette</i> on the 4th March, 1970, and amended from time to time thereafter by notices so published, are referred to as the principal regulations. |
| Second Schedule amended. | 2. The Second Schedule to the principal regulations is amended by deleting the expression "\$3.00", in line fourteen and substituting the expression "\$35.00".  |

Western Australia.

BUILDING SOCIETIES ACT, 1920  
(AS AMENDED).

NOTICE is hereby given that a Building Society called The Northern No. 10 Building Society is duly registered under the provisions of the above Act.

Dated the 13th day of July, 1976.

B. S. BROTHERSON,  
Registrar of Building Societies.

## GOVERNMENT LAND SALES.

Department of Lands and Surveys,  
Perth, 23rd July, 1976.

Corres. 1110/76.

THE undermentioned allotments of land are to be offered for sale by public auction on the date and at the place specified hereunder, under the provisions of the Land Act, 1933-1972 and its regulations:—

Bremer Bay Lots; Street; Area (square metres);  
Upset Price.

- 39; Cnr. Mary and Barbara; 1133; \$750.
- 40; Barbara; 888; \$750.
- 41; Barbara; 1416; \$750.
- 42; Barbara; 1110; \$750.
- 66; Biddy Crescent; 1057; \$850.
- 97; Cnr. George and Emma; 1004; \$850.
- 98; George; 989; \$850.
- 100; George; 1090; \$850.
- 101; George; 1062; \$850.
- 102; George; 1012; \$850.
- 103; George; 1012; \$850.
- 125; Margaret; 1004; \$850.
- 126; Margaret; 1088; \$850.
- 127; Margaret; 1088; \$850.
- 128; Cnr. Margaret and Emma; 1012; \$850.

Saturday, August 21, 1976 in the Bremer Bay Hall at 10 a.m.

These lots are sold subject to the following conditions:—

- (1) The purchaser shall erect on the lot purchased a residence to comply with Local Authority by-laws within two years from the due date of the first instalment. If this condition has not been complied with in the time prescribed, the land shall be absolutely forfeited together with all purchase money and fees that may have been paid.

A transfer of the License will not be approved nor a Crown Grant issued for the Lot until the purchaser has complied with the building condition.

- (2) Neither the Government of the State nor the Local Authority will accept responsibility for the provision of a water supply.
- (3) A limit of one lot per person shall apply and for the purpose of this condition husband and wife are deemed to be one.
- (4) Purchases by agents will need to be ratified by the principals.

All improvements on the land offered for sale are the property of the Crown and shall be paid for as the Minister may direct and whose valuation shall be final and binding on the purchaser.

Further particulars available from the Lands and Surveys Department, Perth.

(Public Plan Bremer Bay Townsite.)

F. W. BYFIELD,  
Under Secretary for Lands.

## FORFEITURES.

THE following leases and licenses together with all rights, title and interest therein have this day been forfeited to the Crown under the Land Act, 1933-1972, for the reasons stated:—

Name; Lease or License; District; Reason; Corres. No.; Plan.

Scotson, R. J.; 3117/3104; Coolgardie Lot 1971; non-compliance with conditions; 4643/05; Londonderry Townsite.

Scotson, R. J.; 3117/2896; Coolgardie Lot 1972; non-compliance with conditions; 4644/05; Londonderry Townsite.

F. W. BYFIELD,  
Under Secretary for Lands.

22nd July, 1976.

## REVOCATION OF ORDERS IN COUNCIL.

Department of Lands and Surveys,  
Perth, 23rd July, 1976.

IT is hereby notified for general information that His Excellency the Governor in Executive Council has been pleased to revoke as follows:—

Corres. 1916/76.—That portion of the Order in Council dated 7th August 1907 whereby Reserve No. 3179 (Esperance lot 216) was vested in the Minister for Works in trust for the purpose of "Water Supply for Shipping" and to approve of the cancellation of that portion of the relevant Vesting Order accordingly.

Corres. 13646/04.—The Order in Council issued under Executive Council Minute No. 1676 dated 26th August 1958 whereby Reserve No. 9669 (Highbury lot 27) was vested in the Narrogin Road



Board in trust for the purpose of "Public Hall Site" and to approve of the cancellation of the relevant Vesting Order accordingly.

Corres. 7957/09.—The Order in Council issued under Executive Council Minute No. 5800 dated 17th December, 1912 whereby Reserve No. 12315 (Boyup Brook lot 59) was vested in the Hon. Minister for Works in trust for the purpose of "Agricultural Hall Site and Local Governing Purposes" and to approve of the cancellation of the relevant Vesting Order accordingly.

Corres. 1279/16.—The Order in Council issued under Executive Council Minute No. 106 dated 16th January, 1952, whereby Reserve No. 23383 (Kalamunda Lot 180) was vested in the Darling Range Road Board in trust for the purpose of "Civic Centre" and to approve of the cancellation of the relevant Vesting Order accordingly.

Corres. 3410/11.—The Order in Council issued under Executive Council Minute No. 307 dated 10th February, 1960, whereby Reserve No. 25382 was vested in the Municipality of Albany in trust for the purpose of "Recreation and Park" and to approve of the cancellation of the relevant Vesting Order accordingly.

Corres. 2800/55.—The Order in Council issued under Executive Council Minute No. 911 dated 9th May, 1962, whereby Reserve No. 26298 (Morawa Lot 236) was vested in the Shire of Morawa in trust for the purpose of "Kindergarten Site" and to approve of the cancellation of the relevant Vesting Order accordingly.

Corres. 509/68.—The Order in Council issued under Executive Council Minute No. 211 dated 10th January, 1973, whereby Reserve No. 29045 was vested in the Shire of Exmouth in trust for the purpose of "Kindergarten" and to approve of the cancellation of the relevant Vesting Order accordingly.

F. W. BYFIELD,  
Under Secretary for Lands.

#### RESERVES.

Department of Lands and Surveys,  
Perth, 23rd July, 1976.

HIS Excellency the Governor in Executive Council has been pleased to set apart as Public Reserves the land described below for the purposes therein set forth.

File No. 1918/76.

ALBANY.—No. 34088 (Pre-School Centre), Lot No. 1269 (1406 square metres). (Original Plan 13632, Plan A12-4 (Parker Street).)

File No. 1427/76.

AUGUSTA.—No. 34094 (Parkland and Recreation), Lot No. 497, formerly portions of (a) Augusta lot 9 being lot 3 on Diagram 38754, (b) Each of Augusta lots 10 and 11 being lot 295 on Plan 39889 (3973 square metres). (Plan Augusta 15.40 (Blain Street).)

File No. 1426/76.

Augusta No. 34086 (Use and Requirement of the Shire of Augusta-Margaret River), Lots 418 and 419 (about 2276 square metres). (Plan Augusta 15.40 (Trigg Street).)

File No. 1512/64.

Canning No. 34092 (Drain), Location No. 2758 (1147 square metres). (Reserve Plan 38, Plans: F31-4; F47-4 (Wimbledon Street, Beckenham).)

File No. 5754/09, V.2.

CANNING.—No. 984 (Recreation), Location No. 2757 (9.1514 hectares). (Reserve Diagram No. 51, Plan P255-4 (Banksia and Welshpool Roads).)

File No. 1875/32.

CANNING.—No. 904 (Stopping Place), All that portion of land as surveyed and shown on Original Plan 8333 (40.4812 hectares). (Plan 341C/40 F3 (Albany Highway).)

File No. 1915/76.

COCKBURN SOUND.—No. 34121 (Primary School Site (South Coogee)), Location No. 2461, formerly portion of Cockburn Sound location 404 being lot 49 on Diagram 12245 and Plan 3465 (9 232 square metres). (Plan F154-4 (Rockingham Road, Munster).)

File No. 3324/63.

COCKBURN SOUND.—No. 34120 (School Site (Naval Base)), Location No. 2456, formerly portion of Cockburn Sound location 507 being lots 36 to 46 inclusive on Plan 3891 (2.3006 hectares). (Diagram 81887, Plan F202-4 (McLaren Avenue, Naval Base).)

File No. 300/67.

CORRIGIN.—No. 34093 (Creative Arts Centre), Lot No. 398 (271 square metres). (Plan Corrigin 12.33 (Goyder Street).)

File No. 1962/76.

DONNYBROOK.—No. 34122 (Police Station Site), Lot No. 485, formerly lot 1 of Wellington location 464 on Plan 1009 (4 333 square metres). (Plan Donnybrook Central (Bridge Street).)

File No. 1333/76.

DUNSBOROUGH.—No. 34106 (Parkland), All those portions of land shown bordered red on Lands and Surveys Reserve Diagram 77 (4 571 square metres). (Plan Dunsborough 10.01 (Forrest Street/Gifford Road).)

File No. 2527/68.

EXMOUTH.—No. 34089 (Small Boats Harbour), Lot No. 916 (8.6916 hectares). (Original Plan 13792, Plan Exmouth Sheet 2 (near Murat Road).)

File No. 990/75.

KALGOORLIE.—No. 34107 (Use and Requirements of the Government Employees Housing Authority), Lot No. 3080 (506 square metres). (Plan Kalgoorlie-Boulder 28.37 (Piccadilly Street).)

File No. 1930/09.

KALUWIRI.—No. 12100 (Safety Zone), All that portion of land shown bordered red on Lands and Surveys Reserve Plan No. 46 (about 650.9724 hectares). (Plans: Sandstone Townsite, Sandstone and Youanmi 1:250 000.)

File No. 4466/74.

KARRATHA.—No. 34105 (Technical School Site), Lot No. 1475 (8.1983 hectares). (Plan Karratha 24:23 (Millstream Road).)

File No. 3268/69, V.2.

KWINANA.—No. 34087 (Use and Requirements of the Minister for Works), Lot No. 164 (2.0032 hectares). (Diagram 74095, Plan F217-4 (Rockingham Road).)

File No. 1840/75.

LEONORA.—No. 34102 (Power Station Site), Lot No. 963 (5 036 square metres). (Diagram 81825, Plan Leonora Townsite (Tower Street).)

File No. 1887/76.

MELBOURNE.—No. 851 (Cemetery (Church of England)), Location No. 627 (4 047 square metres). (Diagram Book 1/40, Plan 58/80 E.1 (Great Northern Highway, Walebing).)

File No. 1484/41.

MINGENEW.—No. 957 (Water Supply), The whole of the land surveyed and shown on Diagram Book 20/64 (as amended by Lands and Surveys Diagram 72586) (1.0168 hectares). (Plan Mingenew Townsite (Spring Street).)

File No. 729/75.

MULLEWA AGRICULTURAL AREA.—No. 34100 (T.V. Translator Site (Commonwealth)), Lot No. 63 (1 hectare). (Diagram 81863, Plan 156B/40 D2 (near Mullewa Townsite).)

File No. 1696/75.

ONSLow.—No. 34101 (Caravan Park and Holiday Chalets), Lot Nos. 555 and 556 (2.3908 hectares). (Diagram 81876, Plan Onslow 39.06 (Parsley Street).)

File No. 2171/20.

PARKERVILLE.—No. 34095 (Government Requirements), Lot No. 315 (1.143 3 hectares). (Plan M149-4 (Coppin Road, Mundaring).)

File No. 1526/76.

PERTH.—No. 34113 (Alcohol and Drug Centre), Lot No. 893, formerly (a) Portion of Perth Town lot H108 being lot 5 on Plan 3353 and Diagram 2018; (b) Portion of Perth Town Lot H110 and being lot 1 on Plan 1335 (3 801 square metres). (Plan P203-2 SE (Colin Street, West Perth).)

File No. 2066/76.

PERTH.—No. 34112 (Pedestrian Access Way), Lot No. 891 (546 square metres). (Diagram 81820, Plan P236-4 (Coode Street, South Perth).)

File No. 538/76.

SUSSEX.—No. 34111 (Recreation), All that portion of land shown bordered red on Lands and Surveys Reserve Plan 47 (about 23.258 0 hectares). (Plans: Quindalup 12.38; 13.38; Dunsborough 11.38; 11.39.)

File No. 713/75.

SWAN.—No. 34119 (Public Recreation), Location No. 9482, formerly portion of Helena location 20b being lot 23 on Plan 11172 (2 634 square metres). (Plan Perth 2000 BG34/24.29 (Glenwood Avenue, Boya).)

File No. 1739/76.

SWAN.—No. 34118 (Police Purposes (Road Traffic Authority)), Location No. 9480, formerly portion of Swan location 8373 being lot 923 on Diagram 48102 (1.290 7 hectares). (Plan Perth 2000 BG34/10.37 (Erindale Road, Warwick).)

File No. 644/75.

SWAN.—No. 34117 (Public Recreation), Location No. 9478, formerly portion of Swan location K being lot 53 on Plan 11164 (1.272 8 hectares). (Plan Perth 2000 BG34/19.36 (Duffy Road, Carine).)

File No. 4220/74.

SWAN.—No. 34116 (Public Recreation), Location No. 9481, formerly portion of each of Swan locations 2396 and 2397 being lot 42 on Plan 11093 (5 564 square metres). (Plan Perth BG 2000 BG34/11.39 (Chilham Close, Marangaroo).)

File No. 1048/74.

SWAN.—No. 34115 (Public Recreation), Location No. 9477, formerly portion of Swan location 2599 being lot 223 on Plan 10863 (1.453 8 hectares). (Plan M241-4 (Magnolia Way, Forrestfield).)

File No. 2257/70.

SWAN.—No. 34114 (Drain), Location No. 9477, formerly portion of Swan location 1316 being the area coloured blue and marked "Drain Reserve" on Diagram 41012 (5 011 square metres). (Plan Toodyay 40 Sheet 3 (near Walyunga Lookout).)

File No. 3324/75.

SWAN.—No. 34103 (Government Requirements), All that portion of land shown bordered red on Lands and Surveys Reserve Diagram 78 (about 54.908 3 hectares). (Plans M135-4; M151-4 (Sawyers Road, Sawyers Valley).)

File No. 2812/75.

SWAN.—No. 34098 (Government Requirements (S.E.C.)), Location No. 9417 (21 square metres). (Original Plan 13759, Plan Perth 2000 BG34/08.36 (Poynter Drive, West Hamersley).)

File No. 2036/76.

TOODYAY.—No. 34099 (Parkland and Recreation), Lot No. 254 (941 square metres). (Plan Toodyay 09.29 (Henry Street).)

File No. 2751/72.

VICTORIA.—No. 34104 (Country Automatic Exchange), Location No. 11126 (237 square metres). (Diagram 80698, Plan 123/80 C3.)

File No. 1737/74.

WELD.—No. 34109 (Water Supply), Location No. 20 (2.250 0 hectares). (Diagram 81826, Plan Laver-ton Regional 1:10 000.)

File No. 1907/68.

WESTONIA.—No. 34173 (Swimming Pool Site), Lot No. 415 (8 498 square metres). (Diagram 81833, Plan Westonla Townsite (Quartz Street).)

File No. 4334/74.

WICKHAM.—No. 34108 (Use and Requirements of the Government Employees Housing Authority), Lot No. 120 (649 square metres). (Diagram 80419, Plan Wickham Townsite (McCourt Way).)

File No. 4196/74.

NORTHAM.—No. 34091 (Transformer Site (S.E.C.)), Lot No. 374 (35 square metres). (Diagram 81764, Plan Northam, Sheet 5 (near Gordon Street).)

File No. 4196/74.

NORTHAM.—No. 34090 (Transformer Site (S.E.C.)), Lot No. 373 (30 square metres). (Diagram 81764, Plan Northam, Sheet 5 (near Grey Street).)

File No. 3765/70.

WILUNA.—No. 34096 (Use and Benefit of Aborigines), Lot No. 796 (989 square metres). (Plan Wiluna Townsite (Woodley Street).)

F. W. BYFIELD,  
Under Secretary for Lands.

#### AMENDMENT OF RESERVES.

Department of Lands and Surveys.

Perth, 23rd July, 1976.

HIS Excellency the Governor in Executive Council has been pleased to approve, under section 37 of the Land Act, 1933-1972, of the amendment of the following Reserves:—

File No. 10865/08.—No. 569 (Melbourne District) "Recreation" to agree with recalculation of area and of its area being reduced to 74.462 2 hectares, accordingly. (Plan 58/80 F3 (Great Northern Highway).)

File No. 1955/94.—No. 594 (at Fremantle) "School" to include Fremantle lot 1955 as surveyed and shown on Lands and Surveys Diagram 81528 and of its area being increased to 9 229 square metres, accordingly. (Plan: F56-2 NE (Edward Street).)

File No. 1219/90.—No. 667 (Nelson Location 278) "Church of England (Glebe)" to comprise Nelson Location 278 as surveyed and shown on Lands and Surveys Diagram 55/132 and of its area being reduced to 40.468 6 hectares accordingly. (Plan: 439C/40 (Perup Road).)

File No. 1747/76.—No. 791 (Toodyay Lots 71 and 72) "School and Manse, Presbyterian" to comprise Toodyay Lots 71 and 72 as surveyed and shown on Original Plan Toodyay 12/1 and of its area being reduced to 6 373 square metres accordingly. (Plan Toodyay 08.31 (Tolewood Road).)

File No. 12661/10.—No. 836 (Avon District) "Water" to agree with re-calculation of area and of its area being increased to 7.840 8 hectares, accordingly. (Plan Balkuling 1:50 000.)

File No. 6650/06.—No. 1015 (Victoria District) "Water" to comprise Victoria location 8780 as surveyed and shown on Lands and Surveys Diagram 52426 and of its area being reduced to 8.020 3 hectares, accordingly. (Plan 159/80 F1 (Ogilvie Road West).)

File No. 10388/08.—No. 1865 (Williams District) "Travellers and Stock" to agree with recalculation of area and of its area being reduced to 36.320 5 hectares accordingly. (Plan Highbury N.W. 1:25 000.)

File No. 137/34, V2.—No. 2290 (Swan Locations 3235, 3240 and 5077) "Hospital Purposes" to exclude Swan location 7961 as surveyed and shown on Original Plan 10213 and of its area being reduced to about 15.542 1 hectares, accordingly. (Plans P202-4; P218-4 (Selby Street, Shenton Park).)

File No. 2365/92.—No. 2503 (Portion of Mullewa A A lot 41) "Public Utility" to exclude that portion as comprised in Mullewa A A lot 63 as surveyed and shown on Lands and Surveys Diagram 81863 and of its area being reduced by 1 979 square metres, accordingly. (Plan 156B/40 D2 (near Mullewa Townsite).)

File No. 5706/09.—No. 12203 (Williams District) "Recreation" to comprise Williams location 11463 as surveyed and shown on Lands and Surveys Diagram Narrogin 2340 and of its area being reduced to 4.148 1 hectares, accordingly. (Plan Highbury N.W. 1:25 000.)

File No. 4156/14.—No. 15698 (Victoria District) "Water Supply" to exclude that portion as comprised in Mullewa A A lot 63 as surveyed and shown on Lands and Surveys Diagram 81863 and of its area being reduced by 8 021 square metres, accordingly. (Plan 156 B/40 D2 (near Mullewa Townsite).)

File No. 5999/14.—No. 19472 (at Westonia) "Excepted from Sale" to exclude Westonia Lot 136 and of its area being reduced to 2.825 2 hectares. (Plan Westonia Townsite.)

File No. 1212/28.—No. 19767 (Westonia lot 141) "Public Utility" to comprise Westonia Lot 416 as surveyed and shown on Lands and Surveys Diagram 81833 in lieu of Lot 141 and of its area being increased to 2 208 square metres, accordingly. (Plan Westonia Townsite (Cement Street).)

File No. 413/06, V.2.—No. 20891 (Canning Location 955) "Fire Station Site" to comprise Armadale Lot 4 as surveyed and shown on Lands and Surveys Diagram 81497 in lieu of Canning Location 955 and of its area being increased to 3 622 square metres, accordingly. (Plan K145-4 (Forrest Road, Armadale).)

File No. 261/39.—No. 22555 (Canning Location 1091) "Railway" to exclude that portion as comprised in Armadale Lot 4 as surveyed and shown on Lands and Surveys Diagram 81497 and of its area being reduced 28.978 4 hectares, accordingly. (Plan K145-4 (Forrest Road, Armadale).)

File No. 6339/51.—No. 23369 (Cottesloe Lots 281 and 282 ("Public Utility") to exclude those portions of Cottesloe Lots 349 and 384 as surveyed and shown on Original Plan 11975 and of its area being reduced to 1 342 square metres, accordingly. (Plan F9-4 (Curtin Avenue).)

File No. 4671/54.—No. 24202 (Pringrup Lot 49) "Recreation (Golf Links)" to include the areas surveyed and shown on Lands and Surveys Diagram 81098 as Pingrup Lots 86 and 87 and of its area being increased to about 93.469 8 hectares, accordingly. (Plans Pingrup Townsite; Kuringup 1:50 000.)

File No. 4083/29.—No. 25194 (Plantagenet District) "Flora and Fauna" to comprise Plantagenet Location 7342 as shown on Original Plan 13777 and of its area being reduced to 436.909 6 hectares, accordingly. (Plan Toolbrunup SE 1:25 000 (Toolbrunup Road).)

File No. 3410/11.—No. 25382 (Plantagenet Location 6700) "Recreation and Park" to comprise Plantagenet Location 6700 as surveyed and shown on Original Plan 13632 and of its area being reduced to 3.494 2 hectares, accordingly. (Plan A12-4 (Parker Street).)

File No. 714/61.—No. 26351 (Cockburn Sound Location 1976) "Recreation" to include Cockburn Sound Location 2459 (formerly portion of Cockburn Sound Location 16 being Lot 6 on Plan 11356), and of its area being increased to 187.104 2 hectares, accordingly. (Plans Pi9-4; Pi10-4; Pi25-4; Pi26-4 (Geogrup Lake).)

File No. 4324/54.—No. 28456 (Halls Creek Lot 131) "Caravan Park" to comprise Halls Creek Lot 246 as surveyed and shown on Lands and Surveys Diagram 81507 in lieu of Lot 131 and of its area being increased to 2.502 5 hectares accordingly. (Plan Halls Creek, Bridge Street.)

File No. 722/67.—No. 28826 (Leonora lot 945) "Use and Requirements of the Shire of Leonora" to exclude the area surveyed and shown on Lands and Surveys Diagram 81825 as Leonora lot 963 and of its area being reduced to 9 963 square metres accordingly. (Plan Leonora Townsite (Tower Street).)

File No. 2838/67.—No. 28974 (Westonia lots 134 and 135) "Government Requirements" to comprise Westonia Lot 414 as surveyed and shown on Lands and Surveys Diagram 81833 in lieu of lots 134 and 135 and of its area being increased to 2208 square metres, accordingly. (Plan Westonia Townsite (Quartz Street).)

File No. 3368/68.—No. 29912 (Geraldton lots 2513 and 2618) "Public Recreation (Badminton Centre)" to agree with a recalculation of area and of its area being reduced to 8 705 square metres accordingly. (Plans G20-4, G21-4 (Eight Street).)

File No. 1955/94.—No. 31702 (Fremantle lot 1937) "Government Requirements" to include Fremantle lot 1955 as surveyed and shown on Lands and Surveys Diagram 81528 and of its area being increased to 1 882 square metres accordingly. (Plan F56-2 NE (Adelaide Street).)

File No. 1240/74.—No. 32484 (Swan Location 8996 and Parkerville lot 391) "Parklands" to exclude the area surveyed and shown on Lands and Surveys Diagram 81837 as Parkerville lot 398 and of its area being reduced to about 55.558 1 hectares accordingly. (Plan M134-4 (Stoneville Road).)

File No. 1172/71.—No. 32505 (Canning Location 2571) "Recreation" to include Canning Location 2810 (formerly portion of Canning Location 31 being Lot 10 on Diagram 48365) and of its area being increased to 1.754 8 hectares, accordingly. (Plan F160-4 (near Balanda Place, Armadale).)

File No. 669/70.—No. 32576 (Canning Locations 2580 and 2683) "Drain" to include Canning Locations 2812 (formerly portion of Canning Location 31 being the portion coloured blue and marked "Drain Reserve" on Plan 11480) and 2813 (formerly portion of Canning Location 31 being the portions coloured blue and marked "Drain Reserve" on Plans 11438 and 11473) and of its area being increased to 1.133 7 hectares, accordingly. (Plans F160-4; K145-4 (Toorak Road, Armadale).)

File No. 2832/74.—No. 32814 (Swan location 9045) "Recreation" to exclude the area surveyed and shown on Original Plan 13759 as Swan location 9417 and of its area being reduced to 2.151 6 hectares, accordingly. (Plan Perth 2000BG 34/08.36 (Poynter Drive, West Hamersley).)

File No. 1512/64.—No. 32879 (Canning Location 2610) "Drain" to comprise all that portion of land being Canning Location 2610 as shown bordered in red on Lands and Surveys Reserve Plan 39 and of its area being increased to 1 350 square metres, accordingly. (Plan F31-4 (Wimbledon Street, Beckenham).)

File No. 649/64.—No. 33642 (Swan locations 9073 and 9358) "Paraplegic-Quadraplegic Centre" to include Swan location 7961 and of its area being increased to 5.205 6 hectares, accordingly. (Plans P202-4; P218-4 (Selby Street, Shenton Park).)

File No. 718/73.—No. 33653 (Canning Location 2734) "Drain" to include Canning Location 2811 (formerly portion of Canning Location 31 being the portion coloured blue and marked "Drain Reserve" on Plan 11151) and of its area being increased to 3 019 square metres, accordingly. (Plan K145-4 (Carradine Road, Armadale).)

File No. 559/73.—No. 32052 (Northam lot 366) "Parking and Access" to exclude the area surveyed and shown on Lands and Surveys Diagram 81764 as Northam lot 374 and of its area being reduced to 3 023 square metres, accordingly. (Plan Northam, Sheet 5 (near Grey Street).)

File No. 557/73.—No. 32171 (Northam lot 365) "Parking and Access" to exclude the area surveyed and shown on Lands and Surveys Diagram 81764 as Northam lot 373 and of its area being reduced to 7 220 square metres accordingly. (Plan Northam, Sheet 5 (near Gordon Street).)

File No. 3077/72.—No. 33981 (Canning location 2783) "Drain" to include Canning location 2809 (formerly portion of Canning location 13 being the portion coloured blue and marked "Drain Reserve" on Diagram 43932) and of its area being increased to 4.148 5 hectares, accordingly. (Plan F48-4 (Malcolm Road, Maddington).)

F. W. BYFIELD,  
Under Secretary for Lands.

## AMENDMENT OF CLASS "A" RESERVE No. 4156.

Department of Lands and Surveys,  
Perth, 23rd July, 1976.

Corres. No. 8864/96.

HIS Excellency the Governor in Executive Council has been pleased to approve, under section 31 (4) of the Land Act, 1933-1972, of the amendment of the boundaries of Class "A" Reserve No. 4156 (Albany lot B41) "Museum and Park" to comprise Albany lot B41 as surveyed and shown on Original Plan 13192 and of its area being increased to 1,282.8 hectares accordingly. (Plan A29-4 (Parade Street).)

F. W. BYFIELD,  
Under Secretary for Lands.

## CANCELLATION OF RESERVES.

Department of Lands and Surveys,  
Perth, 23rd July, 1976.

HIS Excellency the Governor in Executive Council has been pleased to approve, under section 37 of the Land Act, 1933-1972, of the cancellation of the following Reserves:—

File No. 1904/87.—No. 906 (Williams District) "Water". (Plan 384B/40D1 (near Congelin Townsite).)

File No. 3540/02.—No. 918 (Plantagenet Location 4743) "Rifle Range (Military and Albany Rifle Club)". (Plan A13-4 (Target Road).)

File No. 3399/85.—No. 928 (Hay District) "Water and Stopping Place". (Plan 444/80 (near Pardelup Lagoon).)

File No. 854/86.—No. 1057 (Northam Lots 224 and 225) "Gravel Pit For Municipal Council". (Plan Northam Sheet 5 (Duke Street).)

File No. 1317/86.—No. 1073 (Perth Sub Lot 98) "Roman Catholic Church, School and Parsonage". (Plan P236-4 (Mill Point Road).)

File No. 1317/86.—No. 1074 (Perth Sub Lot 274) "Roman Catholic Church, School and Parsonage". (Plan P219-4 (Heytesbury Road).)

File No. 78/00.—No. 1087 (Victoria District) "Quarries". (Plan 126A/40 B2.)

File No. 1474/86.—No. 1092 (Fremantle Lot 686) "Church of England". (Plans F51-4; F56-2SE (Wray Avenue).)

File No. 1474/86.—No. 1093 (Fremantle Lot 687) "Church of England". (Plans F56-2SE; F57-4 Wray Avenue.)

File No. 1474/86.—No. 1094 (Fremantle Lot 688) "Church of England". (Plans F51-4; F56-2 SE (Wray Avenue).)

File No. 5030/01.—No. 7811 (Grass Valley Lot 36) "Pipe Track". (Plan Grass Valley Townsite (Carters Road).)

File No. 13438/01.—No. 8064 (North Fremantle Lots 1 and 6) "Railway". (Plan F40-4 (near Swan Street).)

File No. 6831/10 V.3.—No. 13824 (Trayning Lot 60) "Excepted from Sale". (Plan Trayning Townsite (Glass Street).)

File No. 9261/11.—No. 15163 (Wellington Location 3019) "School". (Plan Muja SW 1:25 000.)

File No. 2231/25.—No. 19277 (Cottesloe Lot 189) "Health Resort (Country Women's Association)". (Plan F9-4 (Curtin Avenue).)

File No. 6831/10 V. 3.—No. 19352 (Trayning Lot 54) "Excepted from Sale". (Plan Trayning Townsite (Glass Street).)

File No. 5478/26.—No. 19353 (Wellington District) "Government Requirements (Forestry Quarters)". (Plan Muja SW 1:25 000.)

File No. 3171/05 V.2.—No. 22858 (Mosman Park Lot 164) "Hall Site". (Plan F9-4 (Johnston Street).)

File No. 4204/68.—No. 33034 (Kulin Lot 279) "Public Recreation". (Plan Kulin Townsite (Price Street).)

F. W. BYFIELD,  
Under Secretary for Lands.

## CHANGE OF PURPOSE OF RESERVES.

Department of Lands and Surveys,  
Perth, 23rd July, 1976.

HIS Excellency the Governor in Executive Council has been pleased to approve, under section 37 of the Land Act, 1933-1972, of the change of purpose of the following Reserves:—

Corres. 1916/76.—No. 3179 (Esperance lot 216) being changed from "Water Supply for Shipping" to "Recreation". (Plan E109-4; E125-4 (Forrest Street).)

Corres. 7097/01.—No. 7940 (Merredin lot 1265) being changed from "Quarry (Sand)" to "Motor Cycle Track". (Plan Merredin 7.8 (Barrack Street).)

Corres. 13646/04.—No. 9669 (Highbury lot 27) being changed from Public Hall Site to "Public Hall Site and Recreation". (Plan Highbury Townsite (Scott Street).)

Corres. 1212/28.—No. 19767 (Westonia Lot 416) being changed from "Public Utility" to "Government Requirements". (Plan Westonia Townsite (Cement Street).)

Corres. 7955/07.—No. 22096 (Avon Location 26984) being changed from "Government Requirements" to "Conservation of Flora and Fauna". (Plan 27A/40 A.B.1.)

Corres. 6339/51.—No. 23369 (Cottesloe lots 281 and 282) being changed from "Public Utility" to "Government Requirements". (Plan F9-4 (Curtin Avenue).)

Corres. 1279/16.—No. 23383 (Kalamunda Lot 180) being changed from "Civic Centre" to "Recreation". (Plan M242-4 (Burma Road).)

Corres. 2800/55.—No. 26298 (Morawa Lot 236) being changed from "Kindergarten Site" to "Pre-School Centre". (Plan Morawa Townsite (Prater Street).)

Corres. 714/61.—No. 26351 (Cockburn Sound Locations 1976 and 2459) being changed from "Recreation" to "Public Recreation". (Plan P19-4; P110-4; P126-4, Geogrup Lake.)

Corres. 509/68.—No. 29045 (Exmouth Lot 607) being changed from "Kindergarten" to "Pre-School Centre". (Plan Exmouth Sheet 1 (Maidstone Crescent).)

Corres. 1457/74.—No. 32475 (Merredin Lot 1190) being changed from "Government Housing" to "Use and Requirements of the Government Employees Housing Authority". (Plan Merredin 36.36 (Pioneers Street).)

Corres. 1172/71.—No. 32505 (Canning Locations 2571 and 2810) being changed from "Recreation" to "Public Recreation". (Plan F160-4 (near Balanda Place, Armadale).)

F. W. BYFIELD,  
Under Secretary for Lands.

## BOULDER TOWNSITE.

Amendment of Boundaries.

Department of Lands and Surveys,  
Perth, 23rd July, 1976.

Corres. No. 9707/01.

IT is hereby notified that His Excellency the Governor in Executive Council has been pleased to approve under section 10 of the "Land Act, 1933-1972, of the amendment of the boundaries of Boulder Townsite to include the area described in the schedule hereunder.

F. W. BYFIELD,  
Under Secretary for Lands.

## Schedule.

All that portion of land bounded by lines starting at a northwestern corner of Hampton Location 108, a point on a present eastern boundary of Boulder Townsite and extending 11 degrees 55 minutes, 40.37 metres; thence 3 degrees 34 minutes, 12.77 metres; thence 346 degrees 39 minutes, 9.08 metres; thence 340 degrees 23 minutes, 24.4 metres to a southwestern corner of Location 108 a point

on a present eastern boundary of Boulder Townsite and thence generally northwesterly and north-easterly along boundaries of that townsite to the starting point, as surveyed and shown on Lands and Surveys Diagram 81334. (Public Plan Boulder Townsite, Sheet 1.)

#### NARNGULU TOWNSITE.

##### Amendment of Boundaries.

Department of Lands and Surveys,  
Perth, 23rd July, 1976.

Corres. No. 3133/00, V.4.

IT is hereby notified that His Excellency the Governor in Executive Council has been pleased to approve under section 10 of the Land Act, 1933-1972, of the amendment of the boundaries of Narngulu Townsite to exclude the area described in the schedule hereunder.

F. W. BYFIELD,  
Under Secretary for Lands.

##### Schedule.

All that portion of Victoria Location 10389 starting at the northern corner of the northern severance of that location, a point on the westernmost northern boundary of Narngulu Townsite and extending 195 degrees 22 minutes, 20.86 metres; thence 196 degrees, 50 minutes, 293.62 metres; thence 205 degrees 24 minutes, 42.25 metres; thence 222 degrees 27 minutes, 42.25 metres; thence 51 degrees 0 minutes 79.5 metres; thence 16 degrees 50 minutes, 301.87 metres; thence 72 degrees 20 minutes, 11.43 metres; thence 307 degrees 44 minutes, 13.07 metres and thence 327 degrees 47 minutes, 23.7 metres to the starting point. (Public Plan Narngulu Townsite.)

#### PINGRUP TOWNSITE.

##### Amendment of Boundaries.

Department of Lands and Surveys,  
Perth, 23rd July, 1976.

Corres. No. 1446/23, V.2.

IT is hereby notified that His Excellency the Governor in Executive Council has been pleased to approve under section 10 of the Land Act, 1933-1972, of the Amendment of the Boundaries of Pingrup Townsite to include the area described in the schedule hereunder.

F. W. BYFIELD,  
Under Secretary for Lands.

##### Schedule.

All that portion of land bounded by lines starting at the northwestern corner of the western severance of Pingrup Lot 49 (Reserve 24202), a point on a present western boundary of Pingrup Townsite and extending 216 degrees 36 minutes, 425.24 metres; thence 181 degrees 16 minutes, 102.58 metres; thence 67 degrees 1 minute 278.03 metres to the western boundary of the western severance of Lot 49 (Reserve 24202), a point on a present western boundary of Pingrup Townsite and thence northerly along that boundary to the starting point, as surveyed and shown on Lands and Surveys Diagram 81098. (Public Plans Pingrup Townsite, Kuringup 1:50 000.)

#### PORT HEDLAND TOWNSITE.

##### Amendment of Boundaries.

Department of Lands and Surveys,  
Perth, 23rd July, 1976.

Corres. No. 3464/95, V.6.

IT is hereby notified that His Excellency the Governor in Executive Council has been pleased to approve, under section 10 of the Land Act,

1933-1972, of the boundaries of Port Hedland Townsite being amended to include the land described in the schedule hereunder.

F. W. BYFIELD,  
Under Secretary for Lands.

##### Schedule.

All that portion of land bounded by lines starting from the westernmost corner of Port Hedland Lot 2454, a point on the present southernmost southern boundary of Port Hedland Townsite and extending south, 430 metres; thence east, about 3118 metres; thence north, 430 metres to the southernmost southeastern corner of Port Hedland Townsite and thence west, about 3118 metres to the starting point. (Public Plans Port Hedland Regional 10 000 6.5, South Hedland 2000 25.21, South Hedland 2000 26.21.)

#### SEABIRD TOWNSITE.

##### Amendment of Boundaries.

Department of Lands and Surveys,  
Perth, 23rd July, 1976.

Corres. No. 1826/65.

IT is hereby notified that His Excellency the Governor in Executive Council has been pleased to approve under section 10 of the Land Act, 1933-1972 of the amendment of the boundaries of Seabird Townsite to include the area described in the schedule hereunder.

F. W. BYFIELD,  
Under Secretary for Lands.

##### Schedule.

All that portion of land bounded by lines starting from the intersection of the western boundary of the southern severance of Pastoral Lease 3114/950 with the northeastern boundary of Seabird lot 91, a point on the present eastern boundary of Seabird Townsite and extending southeasterly along the northeastern boundary of that lot and lots 92 to 100 inclusive to the northwestern corner of lot 101; thence easterly along the northern boundary of that lot and lot 102 to the western corner of lot 103; thence northeasterly along the northwestern boundary of that lot and onwards to the northeastern side of Baird Street; thence southeasterly along that side to a northwestern side of Jones Promenade; thence northeasterly along that side to the prolongation northwesterly of the north eastern boundary of lot 129; thence southeasterly to and along that boundary and onwards to a southeastern side of Campbell Way; thence generally southwesterly along sides of that way to a southeastern side of Harolds Way; thence southwesterly, southerly and generally southwesterly along sides of that way to the western boundary of the southern severance of Pastoral Lease 3114/950 aforesaid, a point on the present eastern boundary of Seabird Townsite and thence northerly along that boundary to the starting point as shown on Lands and Surveys Original Plans 11486 and 11487. (Public Plan Seabird Townsite.)

#### WUNDOWIE TOWNSITE.

##### Amendment of Boundaries.

Department of Lands and Surveys,  
Perth, 23rd July, 1976.

Corres. No. 597/43, V.4.

IT is hereby notified that His Excellency the Governor in Executive Council has been pleased to approve, under section 10 of the Land Act, 1933-1972, of the boundaries of Wundowie Townsite being amended to exclude all that portion of the Wundowie Townsite now comprised within Avon Location 28497 as surveyed and shown on Lands and Surveys Original Plan 13437. (Public Plan Wundowie Townsite.)

F. W. BYFIELD,  
Under Secretary for Lands.

**INDUSTRIAL DEVELOPMENT (RESUMPTION OF LAND) ACT, 1945.****Dedication of Land.**

Department of Lands and Surveys,  
Perth, 23rd July, 1976.

Corres. No. 2876/75.

HIS Excellency the Governor in Executive Council has been pleased to approve, under section 11 of the Industrial Development (Resumption of Land) Act, 1945, of the dedication to the purposes of the said Act of the land described hereunder.

F. W. BYFIELD,  
Under Secretary for Lands.

**Schedule.**

All that portion of Swan location T on Office of Titles Plan 8369 as is now comprised in the land the subject of Survey Office Diagram 76917. (Plan P174-4 (Cossom Place, Bayswater).)

**NAMING OF STREET.**

Shire of Carnamah.

Department of Lands and Surveys,  
Perth, 23rd July, 1976.

Corres. No. 657/32.

IT is hereby notified for general information that His Excellency the Governor in Executive Council has been pleased to approve under section 10 of the Land Act, 1933-1972, of the name Coolimba-Eneabba Road being applied to the surveyed road commencing from the southeastern boundary of Reserve 31200 and extending southeastward then eastward through vacant Crown land to the eastern boundary of Coolimba Townsite. (Public Plans Coolimba Sheets 31.12 and 31.13.)

F. W. BYFIELD,  
Under Secretary for Lands.

**NAMING OF STREET.**

Shire of Manjimup.

Department of Lands and Surveys,  
Perth, 23rd July, 1976.

Corres. No. 904/71.

IT is hereby notified for general information that His Excellency the Governor in Executive Council has been pleased to approve under section 10 of the Land Act, 1933-1972, of the name Booth Road being applied to the whole of Road No. 15601 commencing from the northern alignment of Springdale Road (Road No. 6764) and extending northward along the western boundaries of Nelson Locations 2197 and 6772 to terminate at a line in prolongation westward of the northern boundary of that location. (Public plans Manjimup Regional North, Manjimup Regional South.)

F. W. BYFIELD,  
Under Secretary for Lands.

**CHANGE OF NAME OF STREET.**

City of South Perth.

Department of Lands and Surveys,  
Perth, 23rd July, 1976.

Corres. No. 2532/47.

IT is hereby notified for general information that His Excellency the Governor in Executive Council has been pleased to approve, under section 10 of the Land Act, 1933-1972 of the change of name of George Street to Blamey Place being the surveyed road commencing from the southern side of South Terrace (Road No. 9913) and extending in a southward direction along the eastern boundaries of Lots 40 and 41 of Swan Location 40 (Land Titles Office Plan 4528), onwards to and along the eastern boundaries of Lots 137, 132, 235, 236, 347, 348, 467, Location 4573, Lots 594, 595, 728, (Plan 4528) and Lots 2 and 1 (Diagram 20448) to the northern side of Thelma Street (Road No. 6655). (Public Plan P253-4.)

F. W. BYFIELD,  
Under Secretary for Lands.

**CHANGE OF NAME OF STREETS.**

Town of Canning.

Department of Lands and Surveys,  
Perth, 23rd July, 1976.

Corres. No. 2257/68, V.2.

IT is hereby notified for general information that His Excellency the Governor in Executive Council has been pleased to approve, under section 10 of the Land Act, 1933-1972, of the change of street names as set out in the schedule hereunder.

F. W. BYFIELD,  
Under Secretary for Lands.

**Schedule.**

Present Name; Description; New Name.

Ardua Loop; The surveyed road commencing from the eastern alignment of Iandra Way and extending eastward along the southern boundaries of Lots 2028 to 2030 inclusive of Canning Location 907 (Land Titles Office Plan 11439) thence southeastward along the southwestern boundaries of lots 2031 to 2033 inclusive, thence southward along the western boundaries of lots 2034 to 2038 inclusive, thence westward along the northern alignment of South Street to a line in prolongation southward of the eastern alignment of Iandra Loop; Iandra Loop. (Public Plans Perth 2000 BG34/14.12 and 15.12.)

**CHANGE OF NAME OF STREET.**

Shire of Carnarvon.

Department of Lands and Surveys,  
Perth, 23rd July, 1976.

Corres. No. 2982/57, V.2.

IT is hereby notified for general information that His Excellency the Governor in Executive Council has been pleased to approve, under section 10 of the Land Act, 1933-1972, of the change of name of Foss Street to Olivia Terrace, being the portion of surveyed road commencing from a line in prolongation northwestward of the southwestern boundary of Carnarvon lot 187 and extending northeastward along the northwestern boundaries of lots 187 to 190 inclusive to the southwestern side of Stuart Street. (Public Plan Carnarvon Central.)

F. W. BYFIELD,  
Under Secretary for Lands.

**NAMING AND CHANGE OF NAME OF STREETS.  
SHIRE OF SWAN.**

Department of Lands and Surveys,  
Perth, 23rd July, 1976.

Corres. No. 11581/11, V.2.

IT is hereby notified for general information that His Excellency the Governor in Executive Council has been pleased to approve under section 10 of the Land Act, 1933-1972, of the naming and change of name of streets in the Shire of Swan as set out in the schedule hereunder.

F. W. BYFIELD,  
Under Secretary for Lands.

**Schedule.**

Naming of Street.

Description; Name.

The surveyed road commencing from the southeast corner of lot 3 (Land Titles Office Diagram 24078) of Swan location H and extending northward along the eastern boundary of lots 3, 2 (Diagram 24077) and portion of lot 8 (Diagram 33234), thence extending northwestward along the northeastern boundary of lot 8 to the northeastern boundary of that lot; Youle-Dean Road.

Change of Street Names.

Present Name; Description; New Name.

Camberwell Road; That portion of Road No. 809 commencing from the southwest corner of lot 112 of Swan location K (Office of Titles Plan 4948) and extending eastward along the



southern boundary of lots 112, 2 (Diagram 30366), 6 (Diagram 44807) and 1 (Diagram 30365) and onwards to and along the southern boundaries of lots 5 (Diagram 40505) 7 (Diagram 47960) portion of location K, lot 10 (Diagram 41947) portion of location K, (Diagram 46462) lots 625, 624, 611, 610, 597, 596, 583, 582, 569, 568 (Plan 3698) to the southeastern corner of lot 568; Marshall Road.

(Public Plans P96, P111, P112, P110, P109, Perth 2000 14.35, 15.35, Perth N.E. 1:25 000.)

#### STATE HOUSING ACT, 1946.

##### Cancellation of Dedication.

Department of Lands and Surveys,  
Perth, 23rd July, 1976.

Corres. 847/44, V.3.

IT is hereby notified that His Excellency the Governor in Executive Council has been pleased to cancel under the provisions of the State Housing Act, 1946, the dedication of the lands described in the following Schedule:—

##### Schedule.

Lot or Location No.; Corres. No.

Cockburn Sound Location; 1889; 491/59.  
Plantagenet Location; 6288; 3860/57.  
Swan Location; 6298; 999/56.  
Swan Location; 6759; 2506/58, V.1.  
Swan Location; 7313; 1329/61.  
Wellington Location; 4785; 329/59.  
Collie Lot; 1921; 5863/52.  
Katanning Lot; 813; 2648/51.

F. W. BYFIELD,  
Under Secretary for Lands.

23rd July, 1976.

#### OPEN FOR SALE.

Dowerin Lot 215.

Department of Lands and Surveys,  
Perth, 23rd July, 1976.

Corres. 3009/75.

HIS Excellency the Governor in Executive Council has been pleased to approve, under section 45A of the Land Act, 1933-1972, of Dowerin lot 215 being made available for sale in fee simple for "Residential Purposes" at the purchase price of five hundred dollars (\$500.00) subject to the following conditions:—

The purchaser shall erect on the lot purchased a residence to comply with Local Authority by-laws within two years from the due date of the first instalment of the purchase money. If this condition has not been complied with in the time prescribed, the land shall be absolutely forfeited together with all purchase money and fees that may have been paid.

A transfer of the License will not be approved nor a Crown Grant issued for the Lot until the purchaser has complied with the building condition.

A person in the employ of the State must apply through the Under Secretary for Lands for the Governor's permission to hold this land. Written approval of the Permanent Head concerned should accompany such application.

Applications, accompanied by a deposit of \$50.00 must be lodged at the Department of Lands and Surveys, Perth on or before Wednesday, August 25, 1976.

Balance of purchase money shall be paid within twelve months from the date of approval of the application by four quarterly instalments on the first days of January, April, July and October.

All applications lodged on or before the closing date will be treated as having been received on that date, and if there are more applications than one for the lot, the application to be granted will be decided by the Land Board.

(Plan Dowerin Townsite (Stacy Street).)

F. W. BYFIELD,  
Under Secretary for Lands.

#### OPEN FOR SALE.

Cuballing Lot 32.

Department of Lands and Surveys,  
Perth, 23rd July, 1976.

Corres. No. 1454/76.

HIS Excellency the Governor in Executive Council has been pleased to approve under section 45A of the Land Act, 1933-1972, of Cuballing lot 32 being made available for sale in fee simple for Residential Purposes at the purchase price of one hundred and fifty dollars (\$150.000) and subject to the following conditions:—

The purchaser shall erect on the lot purchased a residence to comply with Local Authority by-laws within two years from the due date of the first instalment of the purchase money. If this condition has not been complied with in the time prescribed, the land shall be absolutely forfeited together with all purchase money and fees that may have been paid.

A transfer of the License will not be approved nor a Crown Grant issued for the lot until the purchaser has complied with the building condition.

A person in the employ of the State must apply through the Under Secretary for Lands for the Governor's permission to hold this land. Written approval of the Permanent Head concerned should accompany such application.

Applications, accompanied by a deposit of \$15.00 must be lodged at the Department of Lands and Surveys, Perth, on or before Wednesday, August 25, 1976.

Balance of purchase money shall be paid within twelve months from the date of approval of the application by four quarterly instalments on the first days of January, April, July and October.

All applications lodged on or before the closing date will be treated as having been received on that date, and if there are more applications than one for the lot, the application to be granted will be decided by the Land Board.

Plan Cuballing Townsite (Austral Street).)

F. W. BYFIELD,  
Under Secretary for Lands.

#### OPEN FOR SALE.

Cue Lot 492.

Department of Lands and Surveys,  
Perth, 23rd July, 1976.

Corres. No. 820/76.

HIS Excellency the Governor in Executive Council has been pleased to approve, under section 45A of the Land Act, 1933-1972, of Cue lot 492 being made available for sale in fee simple to adjoining holders only at the purchase price of fifty dollars (\$50.00).

A person in the employ of the State must apply through the Under Secretary for Lands for the Governor's permission to hold this land. Written approval of the Permanent Head concerned should accompany such application.

Applications, accompanied by a deposit of \$5.00 must be lodged at the Department of Lands and Surveys, Perth, on or before Wednesday, August 25, 1976.

Balance of purchase money shall be paid within twelve months from the date of approval of the application by four quarterly instalments on the first days of January, April, July and October.

All applications lodged on or before the closing date will be treated as having been received on that date, and if there are more applications than one for the lot, the application to be granted will be decided by the Land Board.

Plan Cue 16.07 (Office Street).)

F. W. BYFIELD,  
Under Secretary for Lands.



**OPEN FOR SALE.**

Highbury Lot 67.

Department of Lands and Surveys,  
Perth, 23rd July, 1976.

Corres. No. 2056/68.

HIS Excellency the Governor in Executive Council has been pleased to approve under section 45A of the Land Act, 1933-1972, of Highbury Lot 67 being made available for sale in fee simple for "Residential Purposes" at the purchase price of one hundred and fifty dollars (\$150.00) and subject to the following conditions:—

The purchaser shall erect on the lot purchased a residence to comply with Local Authority by-laws within two years from the due date of the first instalment of the purchase money. If this condition has not been complied with in the time prescribed, the land shall be absolutely forfeited together with all purchase money and fees that may have been paid.

A transfer of the License will not be approved nor a Crown Grant issued for the Lot until the purchaser has complied with the building condition.

A person in the employ of the State must apply through the Under Secretary for Lands for the Governor's permission to hold this land. Written approval of the Permanent Head concerned should accompany such application.

Applications, accompanied by a deposit of \$15.00 must be lodged at the Department of Lands and Surveys, Perth, on or before Wednesday August 25, 1976.

Balance of purchase money shall be paid within twelve months from the date of approval of the application by four quarterly instalments on the first days of January, April, July and October.

All applications lodged on or before the closing date will be treated as having been received on that date, and if there are more applications than one for the lot, the application to be granted will be decided by the Land Board.

(Plan Highbury Townsite (Barley Street).)

F. W. BYFIELD,  
Under Secretary for Lands.**OPEN FOR SALE.**

Trayning Lots 54, 60 and 144.

Department of Lands and Surveys,  
Perth, 23rd July, 1976.

Corres. No. 6831/10, V.3.

HIS Excellency the Governor in Executive Council has been pleased to approve under section 45A of the Land Act, 1933-1972, of Trayning Lots 65, 60 and 144 being made available for sale in fee simple for "Residential Purposes" at the purchase price of three hundred dollars (\$300.00) per lot and subject to the following conditions:—

The purchaser shall erect on the lot purchased a residence to comply with Local Authority by-laws within two years from the due date of the first instalment of the purchase money. If this condition has not been complied with in the time prescribed, the land shall be absolutely forfeited together with all purchase money and fees that may have been paid.

A transfer of the License will not be approved nor a Crown Grant issued for the lot until the purchaser has complied with the building condition.

A person in the employ of the State must apply through the Under Secretary for Lands for the Governor's permission to hold this land. Written approval of the Permanent Head concerned should accompany such application.

Applications, accompanied by a deposit of \$30.00 must be lodged at the Department of Lands and Surveys, Perth on or before Wednesday August 25, 1976.

Balance of purchase money shall be paid within twelve months from the date of approval of the application by four quarterly instalments on the first days of January, April, July and October.

All applications lodged on or before the closing date will be treated as having been received on that date, and if there are more applications than one for any lot, the application to be granted will be decided by the Land Board.

(Plan Trayning Townsite (Adams and Glass Streets).)

F. W. BYFIELD,  
Under Secretary for Lands.**OPEN FOR SALE.**

Trayning Lots 161 and 162.

Department of Lands and Surveys,  
Perth, 23rd July, 1976.

Corres. No. 3917/69.

HIS Excellency the Governor in Executive Council has been pleased to approve, under section 45A of the Land Act, 1933-1972, of Trayning lots 161 and 162 (as one holding) being made available for sale in fee simple for "Light Industrial and Managers Residence" at the purchase price of one thousand two hundred and fifty dollars (\$1 250.00) and subject to the following conditions:—

The purchaser shall erect on the lot purchased a residence and Light Industrial premises to comply with Local Authority by-laws within two years from the due date of the first instalment of the purchase money. If this condition has not been complied with in the time prescribed, the land shall be absolutely forfeited together with all purchase money and fees that may have been paid.

A transfer of the License will not be approved nor a Crown Grant issued for the Lot until the purchaser has complied with the building condition.

A person in the employ of the State must apply through the Under Secretary for Lands for the Governor's permission to hold this land. Written approval of the Permanent Head concerned should accompany such application.

Applications, accompanied by a deposit of \$125.00 must be lodged at the Department of Lands and Surveys, Perth, on or before Wednesday August 25, 1976.

Balance of purchase money shall be paid within twelve months from the date of approval of the application by four quarterly instalments on the first days of January, April, July and October.

All applications lodged on or before the closing date will be treated as having been received on that date, and if there are more applications than one for the lots (as one holding), the application to be granted will be decided by the Land Board.

(Plan Trayning Townsite (Couper Street).)

F. W. BYFIELD,  
Under Secretary for Lands.**NOW OPEN.**

Balingup Lot 249.

Department of Lands and Surveys,  
Perth, 23rd July, 1976.

Corres. No. 1547/63.

HIS Excellency the Governor in Executive Council has been pleased to approve under section 45A of the Land Act, 1933-1972, of Balingup Lot 249 being made "Now Open" for sale in fee simple to adjoining holders only at the purchase price of sixty dollars (\$60.00).

Applications must be lodged at the Department of Lands and Surveys, Perth.

If there are more applications than one for the lot, the application to be granted will be decided by the Land Board.

(Plan Balingup Townsite (Thomson Street).)

F. W. BYFIELD,  
Under Secretary for Lands.

**NOW OPEN.**

King Locations 439, 440 and 441.

Department of Lands and Surveys,  
Perth, 23rd July, 1976.

Corres. No. 1870/76.

HIS Excellency the Governor in Executive Council has been pleased to approve under section 45A of the Land Act, 1933-1972, of King locations 439, 440 and 441 being made "Now Open" for sale in fee simple to adjoining holders only for the purpose of "Extension to Caravan Park" at the total purchase price of one thousand dollars (1 000.00).

Applications must be lodged at the Department of Lands and Surveys, Perth.

If there are more applications than one for the lots (as one holding), the application to be granted will be decided by the Land Board.

(Plan Deception Range N.E. 1:25 000.)

F. W. BYFIELD,  
Under Secretary for Lands.

**NOW OPEN.**

Leeman Lots 211 and 212.

Department of Lands and Surveys,  
Perth, 23rd July, 1976.

Corres. No. 1307/71.

HIS Excellency the Governor in Executive Council has been pleased to approve under section 45A of the Land Act, 1933-1972, of Leeman lots 211 and 212 being made "Now Open" for sale in fee simple at the total purchase price of eight hundred dollars (\$800.00) and subject to the payment for improvements at valuation, in cash, should the successful applicant be other than the former lessee.

Applications must be lodged at the Department of Lands and Surveys, Perth.

If there are more applications than one for the lots the application to be granted will be decided by the Land Board.

(Plan Leeman Townsite (Acacia Way).)

F. W. BYFIELD,  
Under Secretary for Lands.

**NOW OPEN.**

King Location 215.

Department of Lands and Surveys,  
Perth, 23rd July, 1976.

Corres. No. 1356/72.

HIS Excellency the Governor in Executive Council has been pleased to approve under Section 45A of the Land Act, 1933-1972, of King Location 215 being made "Now Open" for sale in fee simple at the purchase price of five hundred dollars (\$500.00) and subject to the payment for improvements at valuation, in cash, should the successful applicant be other than the former lessee.

Applications must be lodged at the Department of Lands and Surveys, Perth.

If there are more applications than one for the lot, the application to be granted will be decided by the Land Board.

(Plan Kununurra Regional South.)

F. W. BYFIELD,  
Under Secretary for Lands.

**NOW OPEN.**

Parkerville Lot 398.

Department of Lands and Surveys,  
Perth, 23rd July, 1976.

Corres. No. 3108/75.

HIS Excellency the Governor in Executive Council has been pleased to approve under section 45A of the Land Act, 1933-1972, of Parkerville lot 398 being made "Now Open" for sale in fee simple to

adjoining holders only at the purchase price of one thousand two hundred and fifty dollars (\$1 250.00).

Applications must be lodged at the Department of Lands and Surveys, Perth.

If there are more applications than one for the lot, the application to be granted will be decided by the Land Board.

(Plan M134-4 (Stoneville Road).)

F. W. BYFIELD,  
Under Secretary for Lands.

**NOW OPEN.**

Wyndham Lot 1415.

Department of Lands and Surveys,  
Perth, 23rd July, 1976.

Corres. No. 1619/75.

HIS Excellency the Governor in Executive Council has been pleased to approve under section 45A of the Land Act, 1933-1972, of Wyndham lot 1415 being made "Now Open" for sale in fee simple at the purchase price of one hundred dollars (\$100.00).

Applications must be lodged at the Department of Lands and Surveys, Perth.

If there are more applications than one for the lot, the application to be granted will be decided by the Land Board.

(Plan Wyndham 40, Sheet 2 (near Dulverton Street).)

F. W. BYFIELD,  
Under Secretary for Lands.

**APPLICATIONS FOR LEASING.**

Department of Lands and Surveys,  
Perth, 23rd July, 1976.

Corres. No. 6051/21.

APPLICATIONS are invited under section 117 of the Land Act, 1933-1972, for the leasing of Tenterden Suburban Lot 47 for the purpose of "Cultivation and Grazing" for a term of 10 years at a rental of \$25.00 per annum, subject to the following conditions:—

- (1) The land shall not be used for any purpose other than "Cultivation and Grazing" without the prior approval in writing of the Minister for Lands.
- (2) The lessee shall not without the previous consent in writing of the Minister for Lands assign, transfer, mortgage sublet or part with the possession of the demised land.
- (3) No structures will be erected without the prior approval in writing of the Minister for Lands.
- (4) Compensation shall not be payable to the lessee in respect of any improvements effected by him on the demised land and remaining thereon at the expiration or earlier determination of the lease.
- (5) It shall be lawful for the lessee at any time within the three calendar months immediately following the expiration of the term or earlier determination of the lease, to take down, remove, and carry away any buildings, structures, improvements and plant the property of the lessee.
- (6) Power is reserved to the Minister for Lands to direct that the number of stock depasturing on the demised land shall be reduced if the Minister is of the opinion that the demised land is overstocked to an extent sufficient or likely to cause permanent damage to the land; failure to comply with any such direction will result in the forfeiture of the lease.

A person in the employ of the State must apply through the Under Secretary for Lands for the Governor's permission to hold this land. Written approval of the Permanent Head concerned should accompany such application.

Applications must be lodged at the Department of Lands and Surveys, Perth on or before Wednesday August 25, 1976, accompanied by a deposit of \$16.00.

All applications lodged on or before that date will be treated as having been received on the closing date, and if there are more applications than one for the lot, the application to be granted will be decided by the Land Board.

(Plan Tenterden Townsite.)

F. W. BYFIELD,  
Under Secretary for Lands.

## BUSH FIRES ACT, 1954.

(Section 8)

### Appointment of Board Members.

Bush Fires Board,  
Perth, 13th July, 1976.

Corres. No. 1/55.

IT is hereby notified that His Excellency the Governor acting with the advice and consent of the Executive Council and pursuant to the powers contained in section 8 of the Bush Fires Act, 1954, has re-appointed or appointed the following persons to be members of the Bush Fires Board for the period stated:—

Arthur George Justins, of Wagin, farmer, a person nominated by the Executive Council of the Country Shire Councils' Association of W.A., for the period from the 5th August, 1976 to the 4th August, 1979, inclusive.

Arthur John Gillam, of Irwin, a person nominated by the Executive Council of the Country Shire Councils' Association of W.A., to be a member of the Bush Fires Board for the period until the 9th October, 1978, inclusive, vice Reginald John Tubby, retired.

J. A. W. ROBLEY,  
Superintendent.

## TOWN PLANNING AND DEVELOPMENT ACT, 1928 (AS AMENDED).

Notice That a Town Planning Scheme Amendment has Been Prepared and is Available for Inspection.

City of Fremantle Town Planning Scheme No. 2—Amendment No. 54.

T.P.B. 853/2/5/4, Pt. 54.

NOTICE is hereby given that the Council of the City of Fremantle, in pursuance of its powers under the Town Planning and Development Act, 1928 (as amended), has prepared a Town Planning Scheme amendment for the purpose of rezoning Part Lots 8, 9, 10 and 11 being a portion of North Fremantle Lot 44, on the corner of Queen Victoria Street and Jackson Street, North Fremantle, from Warehouse to G.R.5 as depicted on the amending plan adopted by Council on the 12th day of April, 1976.

All plans and documents setting out and explaining the amendment have been deposited at Municipal Offices, Civic Administration Hall, corner William and Newman Streets, Fremantle, and will be open for inspection without charge during the hours of 8.30 a.m. to 5.00 p.m. on all days of the week except Saturdays, Sundays and public holidays until and including the 25th October, 1976.

The plans and documents have also been deposited at the office of the Town Planning Department, Perth, and will similarly be open for inspection for the same period between the hours of 10 a.m. and 4 p.m.

Any person who desires to make a submission on the amendment should make the submission in writing in the form prescribed by the regulations and lodge it with the Town Clerk, P.O. Box 807, Fremantle, W.A. 6160, on or before the 25th October, 1976.

S. W. PARKS,  
Town Clerk.

## TOWN PLANNING AND DEVELOPMENT ACT, 1928 (AS AMENDED).

Notice That a Town Planning Scheme Amendment has Been Prepared and is Available for Inspection. City of Stirling District Planning Scheme.

T.P.B. 853/2/20, Pt. 36.

NOTICE is hereby given that the Council of the City of Stirling, in pursuance of its powers under the Town Planning and Development Act, 1928 (as amended), has prepared a Town Planning Scheme amendment for the purpose of amending the Scheme Text by adding the following paragraph "(f)" to the definition of "Home Occupation":—

- (f) will not result in the requirement of a greater number of vehicle parking facilities than normally required in the zone in which it is located and will not result in a substantial increase in the amount of vehicular traffic in the vicinity.

All plans and documents setting out and explaining the amendment have been deposited at Council Offices, City of Stirling, Hertha Road, Osborne Park, and will be open for inspection without charge during the hours of 9.00 a.m. to 4.00 p.m. on all days of the week except Saturdays, Sundays and public holidays until and including the 25th October, 1976.

The plans and documents have also been deposited at the office of the Town Planning Department, Perth, and will similarly be open for inspection for the same period between the hours of 10 a.m. and 4 p.m.

Any person who desires to make a submission on the amendment should make the submission in writing in the form prescribed by the regulations and lodge it with the Town Clerk, City of Stirling, Hertha Road, Osborne Park, W.A. 6017, on or before the 25th October, 1976.

L. A. EASTON,  
Town Clerk.

## TOWN PLANNING AND DEVELOPMENT ACT, 1928 (AS AMENDED).

Advertisement of Approved Town Planning Scheme Amendment.

City of Stirling District Planning Scheme—Amendment No. 35.

T.P.B. 853/2/20, Pt. 35.

IT is hereby notified for public information, in accordance with section 7 of the Town Planning and Development Act, 1928 (as amended), that the Minister for Urban Development and Town Planning approved the City of Stirling Town Planning Scheme Amendment on the 19th July, 1976, for the purpose of:—

- (1) Including Lots 472 and 473 "The Plaza", Main Street, Osborne Park, in a "Special Zone—Offices".
- (2) Altering Part II of the First Schedule to the Scheme by the addition thereto of the following:

Osborne. Main Street (The Plaza) Portion of Perthshire Location Au and being Lots 472 and 473 on Plan 2452(2).

G. A. VENVILLE,  
Mayor.  
L. A. EASTON,  
Town Clerk.

**TOWN PLANNING AND DEVELOPMENT ACT,  
1928 (AS AMENDED).**

Notice that a Town Planning Scheme Amendment has been Prepared and is Available for Inspection.

Town of Canning Town Planning Scheme No. 16—  
Amendment No. 63.

T.P.B. 853/2/16/18, Pt. 63.

NOTICE is hereby given that the Canning Town Council in pursuance of its powers under the Town Planning and Development Act, 1928 (as amended) has prepared a Town Planning Scheme Amendment for the purpose of rezoning Lot 51, corner of Ferndale Crescent and Blancoa Road, Ferndale, from Single Residential Class 3 to General Residential Class 4 with modified development criteria as approved by the Minister for Urban Development and Town Planning to apply.

All plans and documents setting out and explaining the amendment have been deposited at Council Offices, 1317 Albany Highway, Cannington and will be open for inspection without charge during the hours of 9.00 a.m. to 4.00 p.m. on all days of the week except Saturdays, Sundays and Public Holidays until and including the 23rd August, 1976.

The plans and documents have also been deposited at the office of the Town Planning Department, Perth and will similarly be open for inspection for the same period between the hours of 10 a.m. and 4 p.m.

Any person who desires to make a submission on the amendment should make the submission in writing in the form prescribed by the regulations and lodge it with the Town Clerk, Town of Canning, 1317 Albany Highway, Cannington 6107, on or before the 23rd August, 1976.

N. I. DAWKINS,  
Town Clerk.

**TOWN PLANNING AND DEVELOPMENT ACT,  
1928 (AS AMENDED).**

Notice that a Town Planning Scheme Amendment has been Prepared and is Available for Inspection.

Town of Canning Town Planning Scheme No. 16—  
Amendment No. 76.

T.P.B. 853/2/16/18, Pt. 76.

NOTICE is hereby given that the Canning Town Council in pursuance of its powers under the Town Planning and Development Act, 1928 (as amended) has prepared a Town Planning Scheme amendment for the purpose of rezoning Lot 94, Yarnell Place, Lot 118 Glenten Place and Lot 60, Saurel Way, all in Ferndale, from Single Residential Class 3 to General Residential Class 4.

All plans and documents setting out and explaining the amendment have been deposited at Council Offices, 1317 Albany Highway, Cannington, and will be open for inspection without charge during the hours of 9.00 a.m. to 4.00 p.m. on all days of the week except Saturdays, Sundays and Public Holidays until and including the 23rd August, 1976.

The plans and documents have also been deposited at the office of the Town Planning Department, Perth and will similarly be open for inspection for the same period between the hours of 10 a.m. and 4 p.m.

Any person who desires to make a submission on the amendment should make the submission in writing in the form prescribed by the regulations and lodge it with the Town Clerk, Town of Canning, 1317 Albany Highway, Cannington, W.A. 6107 on or before the 23rd August, 1976.

N. I. DAWKINS,  
Town Clerk.

**TOWN PLANNING AND DEVELOPMENT ACT,  
1928 (AS AMENDED).**

Notice that a Town Planning Scheme Amendment has been Prepared and is Available for Inspection.

Town of Cockburn District Zoning Scheme No. 1—  
Amendment Nos. 36 and 41.

T.P.B. 853/2/23/5, Pts. 36 and 41.

NOTICE is hereby given that the Cockburn Town Council in pursuance of its powers under the Town Planning and Development Act, 1928 (as amended) has prepared Town Planning Scheme amendments for the following purposes:—

Amendment No. 36—amending the Scheme Text by making Duplex developments a permitted use in Residential and Rural Zones only at the discretion of the Council.

Amendment No. 41—rezoning approximately 14 hectares of land in Cockburn Sound Location 15 which is bordered by Wattleup Road, Moylan Road, the southern boundary of the Town of Cockburn and the standard gauge railway, from Rural to Residential as depicted on the amending plan adopted by Council on the 8th day of June, 1976.

All plans and documents setting out and explaining the amendments have been deposited at Council Offices, 5 Boyd Crescent, Hamilton Hill and will be open for inspection without charge during the hours of 9.00 a.m. to 4.00 p.m. on all days of the week except Saturdays, Sundays and Public Holidays until and including the 25th October, 1976.

The plans and documents have also been deposited at the office of the Town Planning Department, Perth and will similarly be open for inspection for the same period between the hours of 10 a.m. and 4 p.m.

Any person who desires to make a submission on the amendment should make the submission in writing in the form prescribed by the regulations and lodge it with the Town Clerk, Town of Cockburn, P.O. Box 21, Hamilton Hill, W.A. 6163 on or before the 25th October, 1976.

A. J. ARMAREGO,  
Town Clerk.

**TOWN PLANNING AND DEVELOPMENT ACT,  
1928 (AS AMENDED).**

Advertisement of Approved Town Planning Scheme Amendment.

Town of Kalgoorlie.

Kalgoorlie-Boulder Joint Town Planning Scheme—  
Amendment No. 5.

T.P.B. 853/11/3/2, Pt. 3.

IT is hereby notified for public information, in accordance with section 7 of the Town Planning and Development Act, 1928 (as amended), that the Minister for Urban Development and Town Planning approved the Town of Kalgoorlie Town Planning Scheme Amendment on the 12th July, 1976, for the purpose of rezoning part of Reserve 3417, Charles Street, Kalgoorlie from Parks and Recreation to Residential "A" as depicted on the amending plan adopted by Council on the 3rd day of February, 1975 and approved by the Minister for Urban Development and Town Planning.

M. R. FINLAYSON,  
Mayor.

D. R. MORRISON,  
Town Clerk.

TOWN PLANNING AND DEVELOPMENT ACT,  
1928 (AS AMENDED).

Shire of Merredin.

T.P.B. 26/4/18/1.

NOTICE is hereby given that in accordance with the provisions of subsection (2) of section 7B of the Town Planning and Development Act, 1928 (as amended), and by direction of the Minister for Urban Development and Town Planning a summary as set out hereunder of the Merredin Shire Council Interim Development Order No. 2 made pursuant to the provisions of section 7B of that Act is hereby published for general information.

The Hon. Minister has made copies of this order available for inspection by any person free of charge at the offices of the Town Planning Board, Oakleigh Building, 22 St. George's Terrace, Perth and at the offices of the Merredin Shire Council, Merredin during normal office hours.

## SUMMARY.

1. The Shire of Merredin Interim Development Order No. 2 contains provisions *inter alia*:—

- (a) That the Order applies to the whole district of the Shire of Merredin specified in the order.
- (b) That, subject as therein stated, Shire of Merredin is the authority responsible for its administration.
- (c) That the carrying out of certain development on land within the scope of the order without approval as stated therein is prohibited.
- (d) Relating to the application for, and grant of approval for, development other than development permitted by the order.
- (e) Relating to development by a public authority.
- (f) Relating to certain development permitted by this order.
- (g) Relating to the continuance of the lawful use of land and buildings.
- (h) Relating to appeals against refusal of approval for development or against conditions subject to which approval to carry out development is granted.

2. The order has effect from and after the publication of this summary in the *Government Gazette*.

Dated this 15th day of June, 1976.

R. LITTLE,  
Shire Clerk.

TOWN PLANNING AND DEVELOPMENT  
ACT, 1928 (AS AMENDED).

Notice that a Town Planning Scheme  
Amendment has been Prepared and is  
Available for Inspection.

Shire of Rockingham Town Planning Scheme  
No. 1—Amendment No. 18.

T.P.B. 853/2/28/1, Pt. 15.

NOTICE is hereby given that the Rockingham Shire Council in pursuance of its powers under the Town Planning and Development Act, 1928 (as amended) has prepared a Town Planning Scheme amendment for the purpose of amending the Scheme Text to provide that where a garage or carport designed to allow the passage of vehicles to the rear of the lot and having a minimum

height and width of 2400 mm to such accessway, is incorporated in the structure, the minimum setback may be 1.5 metres on each side.

ALL plans and documents setting out and explaining the amendment have been deposited at Council Offices, Council Avenue, Rockingham and will be open for inspection without charge during the hours of 9.00 a.m. to 4.00 p.m. on all days of the week except Saturdays, Sundays and Public Holidays until and including the 25th October, 1976.

The plans and documents have also been deposited at the office of the Town Planning Department, Perth and will similarly be open for inspection for the same period between the hours of 10 a.m. and 4 p.m.

Any person who desires to make a submission on the amendment should make the submission in writing in the form prescribed by the regulations and lodge it with the Shire Clerk, Shire of Rockingham, P.O. Box 42, Rockingham, 6168, on or before the 25th October, 1976.

D. J. CUTHBERTSON,  
Shire Clerk.

TOWN PLANNING AND DEVELOPMENT ACT,  
1928 (AS AMENDED).

Advertisement of Approved Town Planning  
Scheme Amendment.

Shire of Wanneroo Town Planning Scheme  
No. 1—Amendment No. 43.

T.P.B. 853/2/30/1, Pt. 8.

IT is hereby notified for public information, in accordance with section 7 of the Town Planning and Development Act, 1928 (as amended), that the Minister for Urban Development and Town Planning approved the Shire of Wanneroo Town Planning Scheme Amendment on the 8th July, 1976 for the purpose of rezoning Lot 593, Tapping Way, Quinns Rock, from Civic and Cultural (Worship) to Residential.

C. J. SEARSON,  
President.

N. S. BENNETTS,  
Shire Clerk.

TOWN PLANNING AND DEVELOPMENT ACT,  
1928 (AS AMENDED).

Resolution Deciding to Prepare a Town Planning  
Scheme.

Lands wholly within the District of the Local  
Authority Preparing the Scheme.

Shire of Chittering Town Planning Scheme No. 1.

RESOLVED that the Council, in pursuance of section 7 of the Town Planning and Development Act 1928 (as amended) prepare the above Town Planning Scheme with reference to an area situate wholly within the inner edge of a blue border on a plan now produced to the Council and marked and certified by the Shire Clerk under his hand dated 12th July, 1976 as Scheme Area Map.

Dated this 12th day of July, 1976.

R. W. HERBERT,  
Shire Clerk.

METROPOLITAN REGION SCHEME.

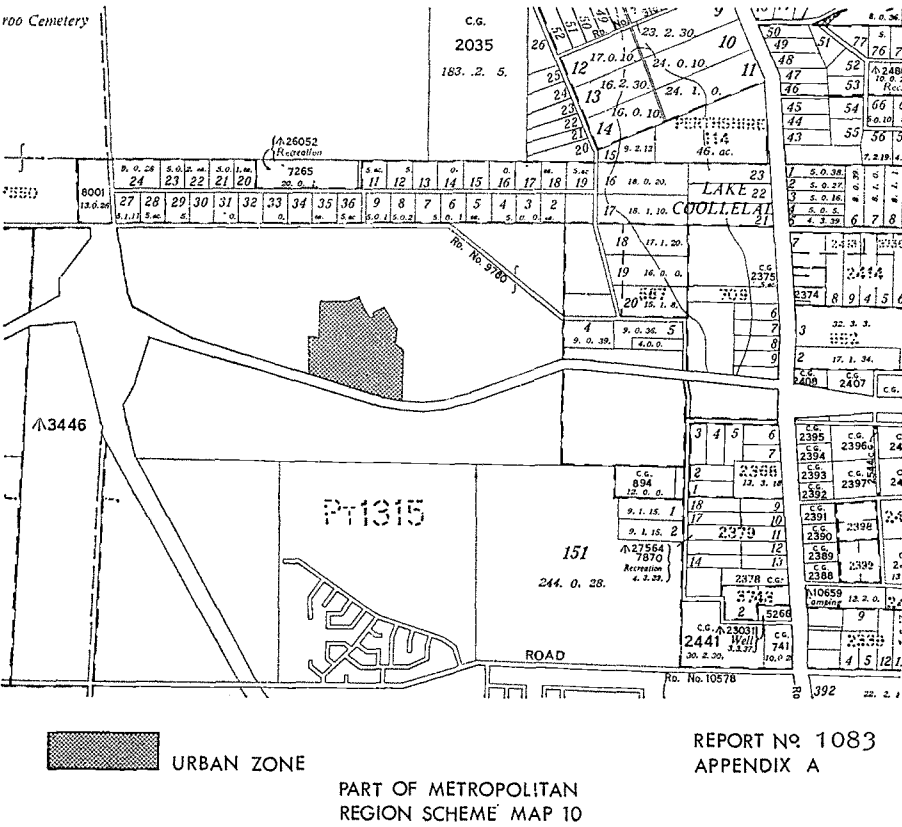
Notice of Amendment.

File 812.2.30.7; Amendment No. 139/27.

NOTICE is hereby given in accordance with the provisions of Clause 27 of the Metropolitan Region Scheme that the Metropolitan Region Planning Authority on the 14th July, 1976 by resolution of the Authority transferred from the urban deferred zone to the urban zone that area of land shown stippled on the plan in the schedule hereto.

H. R. P. DAVID,  
Secretary, Metropolitan Region Planning Authority.

Schedule.



PUBLIC WORKS DEPARTMENT

Tenders, closing at Perth at 2.30 p.m. on the dates mentioned hereunder are invited for the following works.

Tenders are to be addressed to "The Hon. Minister for Works, c/o Contract Office, Public Works Department, corner King's Park Road and Havelock Street, West Perth," and are to be endorsed "Tender".

The highest, lowest, or any tender will not necessarily be accepted.

Contract No.	Project	Closing Date	Conditions now Available at
20255 ....	Midland Technical School—Minor Works 1975—Carpentry and Joinery Shop Conversion Mechanical Services	27/7/76	P.W.D., West Perth
20258 ....	Purchase and Removal—Bunbury Technical School Timber Framed Building	27/7/76	P.W.D., West Perth
20259 ....	Purchase and Removal—Bunbury Technical School Timber Framed Building at Bunbury Air Port	27/7/76	P.W.D., (A.D.), Bunbury
20261 ....	Waroona Drainage District—Design and Construction of Bristol Road Bridge	3/8/76	P.W.D., (A.D.), Bunbury
20262 ....	Karratha Community Health Centre—Mechanical Services ....	27/7/76	P.W.D., West Perth
20263 ....	Corrigin Hospital—Repairs, Renovations and Additions ....	27/7/76	P.W.D., (A.D.), Port Hedland
20264 ....	Katanning Homes and Institutions—Community Welfare Dept.—Alterations and Additions—Electrical	27/7/76	P.W.D., (A.D.), Geraldton
20265 ....	Wanneroo High School—Erection 1976—Stage 1—Electrical Installation	27/7/76	P.W.D., West Perth
20266 ....	Midland Technical School—Carpentry and Joinery Workshop—Electrical Installation	27/7/76	P.W.D., (A.D.), Merredin
20267 ....	Swan View High School—Erection 1976—Stage 1—Electrical Installation	27/7/76	P.W.D., (A.D.), Albany

PUBLIC WORKS DEPARTMENT—continued

Contract No.	Project	Closing Date	Conditions now Available at
20268 ....	Shenton Park P.W.D.—Engineering Research Station—Laboratory Extension	27/7/76	P.W.D., West Perth
20269 ....	Perth Medical Centre—Podium & Ward Block—Power Transformers	27/7/76	P.W.D., West Perth
20270 ....	Great Southern Towns Water Supply—Wellington Dam Pumping Station—Supply and Installation of Pumping Plant	24/8/76	P.W.D., West Perth
20271 ....	Fremantle Hospital School of Nursing—Electoral Switchboard	27/7/76	P.W.D., West Perth
20272 ....	Broome Community Health Services—Staff Accommodation—Erection	10/8/76	P.W.D., West Perth P.W.D. (A.D.), Derby P.W.D. (A.D.), Kununurra P.W.D. (A.D.), Port Hedland Clerk of Courts, Broome
20273 ....	Karratha Health Centre—Electrical Installation ....	3/8/76	P.W.D., West Perth P.W.D. (A.D.), Port Hedland Water Supply Office, Karratha
20274 ....	Wanneroo High School—Stage 1—Fixed Furniture (nominated sub contract)	10/8/76	P.W.D., West Perth
20275* ....	King Edward Memorial Hospital—Additions Block “B”—Aluminium Windows	5/8/76	P.W.D., West Perth
20276 ....	Broome—Lot 842 Saville Street—Community Health Services Staff Accommodation—Electrical (nominated sub contract)	3/8/76	P.W.D., West Perth P.W.D. (A.D.), Derby P.W.D. (A.D.), Kununurra P.W.D. (A.D.), Port Hedland Clerk of Courts, Broome
20277 ....	Roebourne—Lot 633 Lockyer Street—Community Health Services Staff Accommodation—Electrical (nominated sub contract)	3/8/76	P.W.D., West Perth P.W.D. (A.D.), Port Hedland Police Station, Roebourne
20278 ....	Balgoo Hills Mission Community Health Services Office/Clinic—Erection	10/8/76	P.W.D., West Perth P.W.D. (A.D.), Kununurra P.W.D. (A.D.), Derby P.W.D. (A.D.), Port Hedland
20279 ....	Fremantle Hospital—New Site—Main Switchboard ....	3/8/76	P.W.D., West Perth
20280 ....	Perth Medical Centre—Podium and Ward Block—Mechanical 36.7 Medical Gas Pipework Sub-basement, Basement, First and Second Floors Registration of Tenderers	10/8/76	P.W.D., West Perth
20281 ....	Perth Medical Centre—Podium Ward Block—Fire Service 16.5	23/8/76	P.W.D., West Perth
20282 ....	Greenwood High School—Stage 2—Fixed Furniture ....	10/8/76	P.W.D., West Perth
20283 ....	Craigie High School—Stage 2—Fixed Furniture ....	10/8/76	P.W.D., West Perth
20284 ....	Gosnells High School—Stage 2—Fixed Furniture ....	10/8/76	P.W.D., West Perth
20285 ....	Mullewa Water Supply—Two 225 m <sup>3</sup> R.C.C. Roofed Tanks at Indarra	17/8/76	P.W.D., West Perth
20286 ....	Craigie High School—Stage 2—Electrical Installation ....	17/8/76	P.W.D., West Perth
20287 ....	Wanneroo Primary School—Administration Extensions ....	10/8/76	P.W.D., West Perth
20288 ....	Forrestfield Agriculture Protection Board—New Store Buildings	10/8/76	P.W.D., West Perth
20289 ....	Swan View High School—Stage 1—Fixed Furniture—nominated sub-contract	17/8/76	P.W.D., West Perth
20290 ....	Purchase and Removal Woorlooo School ....	17/8/76	P.W.D., West Perth
20291 ....	Gosnells High School—Stage 2—Electrical Installation ....	10/8/76	P.W.D., West Perth

\* Closing at 10.00 a.m. at the W.A. Government Tender Board, 74 Murray Street, Perth.

ACCEPTANCE OF TENDERS

Contract No.	Project	Contractor	Amount
			\$
20016 ....	King Edward Memorial Hospital—Additions Block B—Automatic Fire Sprinkler and Extinguishing Systems	Matthew Hall P/L ....	174 580.00
20017 ....	King Edward Memorial Hospital—Additions Block A—Kitchen Equipment	Brisbane & Wunderlich Ltd.	201 752.00
20227 ....	Kununurra Court House—Aluminium Windows and Doors ....	Lidco Distributors ....	11 257.06
20178 ....	Swanview High School—Mechanical Engineering Services ....	McDonald Sheetmetal ....	56 589.00
20224 ....	Pingelly District High School—New Library ....	A & M Scaffidi ....	58 670.00
20219 ....	Willetton High School—Stage 1—Erection 1976—Electrical ....	IBI Industries ....	110 555.00
20211 ....	Education Department—Dudley Park Primary School—Additions—Electrical Installation	Kiwi Electrix ....	8 058.00
20202 ....	Police Department—Mandurah Police Station & Court House—Proposed Additions 1976—Electrical Installation	George Thorne (G.T. Electrics)	3 955.00
20242 ....	State Taxation Department, Victoria Centre, 2 St. George’s Tce., Perth—Floor, Window and General Cleaning Contract	A.A.A. Cleaning Service ....	8 766.00
20150 ....	Sale of Land Lot 34 Slaughter St., Three Springs ....	Three Springs Shire Council	3 001.00
19837 ....	Denham Water Supply—Supply and Installation of Desalting Plant	J. O. Clough & Son Pty. Ltd.	125 189.00
20040 ....	Mandurah Water Supply—Design & Construction of 500 m <sup>3</sup> Elevated Tank at Halls Head	Interstruct Pty. Ltd. ....	126 600.00

T. J. LEWIS,  
Under Secretary for Works.



## PUBLIC WORKS ACT, 1902-1972.

## Sale of Land.

PW. 841/56.

NOTICE is hereby given that His Excellency the Governor has authorised under section 29 (5) of the Public Works Act, 1902-1972, the sale by private contract or public auction of the land hereinafter described, such land being no longer required for the work for which it was taken.

## Land.

Portion of Canning Location 19, being part Lots 4 and 10 as is more particularly delineated and coloured green on Plan P.W.D., W.A. 49780 and being part of the land comprised in Certificates of Title Volume 1009, Folio 180, Volume 929, Folio 143 and Volume 51, Folio 154A.

Dated this 23rd day of July, 1976.

T. J. LEWIS,  
Under Secretary for Works.

Private Contract of the land hereinafter described, such land being no longer required for the work for which it was taken.

## Land.

Portion of Avon Location 444, the subject of Diagram 11246 and being all of the land contained in Certificate of Title Volume 1072, Folio 520.

Dated this 23rd day of July, 1976.

T. J. LEWIS,  
Under Secretary for Works.

## PUBLIC WORKS ACT, 1902-1972.

## Sale of Land.

PVO. 187/70.

NOTICE is hereby given that His Excellency the Governor has authorised under section 29 (7) of the Public Works Act, 1902-1972, the sale by public auction or private contract of the land hereinafter described, such land being no longer required for the work for which it was taken.

## Land.

Portion of Swan Location V the subject of Diagram 27027, being all the land contained in Certificate of Title Volume 1267, Folio 738.

Dated this 23rd day of July, 1976.

T. J. LEWIS,  
Under Secretary for Works.

## PUBLIC WORKS ACT, 1902-1972.

## Sale of Land.

PW. 1171/73.

NOTICE is hereby given that His Excellency the Governor has authorised under section 29 (5) of the Public Works Act, 1902-1972, the sale by

M.R.D. 1153/71

Main Roads Act, 1930-1974; Public Works Act, 1902-1972

## NOTICE OF INTENTION TO TAKE OR RESUME LAND

THE Minister for Works hereby gives notice, in accordance with the provisions of section 17 (2) of the Public Works Act, 1902-1972, that it is intended to take, or resume, under section 17 (1) of that Act, the pieces or parcels of land described in the Schedule hereto, and being all in the Muchea District, for the purpose of the following public works, namely, deviating the Muchea-Gingin Road, and that the said pieces or parcels of land are marked off on Plan M.R.D., W.A. 7108-90-3, which may be inspected at the Office of the Commissioner of Main Roads, Waterloo Crescent, East Perth.

## SCHEDULE

No.	Owner or Reputed Owner	Occupier or Reputed Occupier	Description	Area (approx.)
1	Walter Dardanelles Edwards and Joan Edwards	Hon. Minister for Works purchaser <i>vide</i> Caveat A977069	Portion of Swan Location 1352, being part of Lot M1568 on Diagram 7036 (Certificate of Title Volume 1134, Folio 854)	1 367 4 ha
2	Trevor Wayne Roberts ....	Hon. Minister for Works purchaser <i>vide</i> Caveat B082014	Portion of Muchea Lot 120 (Certificate of Title Volume 1161, Folio 63)	3 389 m <sup>2</sup>
3	Gordon Afric Martin ....	Hon. Minister for Works purchaser <i>vide</i> Caveat A897098	Portion of Muchea Lot 121 (Certificate of Title Volume 1161, Folio 62)	51 m <sup>2</sup>

Dated this 19th day of July, 1976.

W. J. ALLAN,  
Secretary, Main Roads.

## METROPOLITAN WATER SUPPLY, SEWERAGE AND DRAINAGE BOARD.

## Metropolitan Water Supply.

## Notice of Intention.

M.W.B. 815039/76.

NOTICE is hereby given, pursuant to section 20 of the Metropolitan Water Supply, Sewerage, and Drainage Act, 1909-1975, of the intention of the Board to undertake the construction and provision of the following works, namely: —

## Shire of Kalamunda.

Forrestfield to Kalamunda Pumping Scheme—  
610 mm Suction Main Hawtin Road Pump Station  
—610 mm Rising Main.

## Description of Proposed Works:

## The construction of:—

- A six hundred and ten millimetre diameter suction main about six hundred and twenty metres in length complete with valves and all other necessary apparatus.
- A pump station complete with pumps and ancillary apparatus.
- A six hundred and ten millimetre diameter rising main about four thousand five hundred metres in length complete with valves and all other necessary apparatus.

The Localities in which the Proposed Works will be Constructed or Provided:

(a) Commencing at a point within Sultana Road adjacent to the northwest boundary of Lot 512 and proceeding; thence in a southeasterly and easterly direction along Sultana Road across Hawtin Road to the pump station site described in (b) below and terminating thereat.

(b) Within the southwest corner of Lot 2 Hawtin Road being portion of Swan Location 1489.

(c) Commencing at the proposed pump station site described in (b) above and proceeding; thence in an easterly direction along the southern boundary of and within Lot 2 Hawtin Road being portion of Swan Location 1489 to the Board's Forrestfield Reservoir site; thence continuing in an easterly direction across the Reservoir Site being part of Lot 3 Boxthorn Road to Holmes Road; thence in a southerly direction along Holmes Road to an unnamed Road being the easterly extension of Boxthorn Road; thence in an easterly and southeasterly direction along the unnamed Road across Regional Open Space being Swan Location 1394, Panoramic Terrace and Lot 15 Sunset Crescent to Yorna Road; thence in an easterly direction along Yorna Road, across Reserve 30142 and Alpine Road to Lillie Street; thence in an easterly direction along Lillie Street and Andrew Street across Public Open Space being Lots 65 and 64 of Swan Loc. 420, the Kalamunda High School site being Lot 193 McRae Road to Cotherstone Road; thence in an easterly direction along Cotherstone Road to Orange Valley Road; thence in a southerly direction along Orange Valley Road to Blamire Road; thence in an easterly direction along Blamire Road across Canning Road to Collins Road; thence in an easterly direction along Collins Road to Schmitt Road; thence in a northerly direction along Schmitt Road to the Kalamunda Tank site within Reserve 30128 and terminating thereat.

The above works and localities are shown on Plan M.W.B. 14051.

The Purpose for which the Proposed Works are to be Constructed or Provided:

To implement the scheme for pumping water from Forrestfield to Kalamunda.

The Times when and Place at which Plans, Sections and Specifications may be Inspected:

At the office of the Board, corner of Kings Park Road and Havelock Street, West Perth, for one month on and after the 23rd day of July, 1976, between the hours of 9.00 a.m. and 3.30 p.m.

H. E. J. HEWITT,  
General Manager.

#### NOTE.

Sections 22 and 23 of the Metropolitan Water Supply, Sewerage, and Drainage Act, 1909-1975, provided that:—

- (a) Any local authority or person interested may lodge a written objection with the Board against the construction or provision of the proposed works, within one month after the date of publication of the above notice.
- (b) If, after that month has expired the objections lodged are not sufficient to require approval to be withheld and provided other requirements of the Act have been complied with, the Governor may make an order, to be notified in the *Gazette*, empowering the Board to undertake the construction of the proposed works.

#### METROPOLITAN WATER SUPPLY SEWERAGE AND DRAINAGE BOARD.

Metropolitan Water Supply.

Notice of Intention.

M.W.B. 810983/76.

NOTICE is hereby given, pursuant to section 20 of the Metropolitan Water Supply Sewerage and Drainage Act, 1909-1975 of the intention of the

Board to undertake the construction and provision of the following works, namely:—

Shire of Kalamunda.

1065 mm Foothills Trunk Main—3rd Section—  
Strelitzia Avenue to Sultana Road—Forrestfield.

Description of Proposed Works:

The construction of a one thousand and sixty-five millimetre diameter water main approximately one thousand nine hundred and fifty metres in length complete with valves and all other necessary apparatus.

The Localities in which the Proposed Works will be Constructed or Provided:

Commencing at the junction of Hale Road and Strelitzia Avenue and proceeding thence in a general northerly direction along Strelitzia Avenue to Begonia Way; thence in a general northeasterly direction along Begonia Way across lots 4 and 3 within the proposed road widening of Begonia Way; thence through lot 47 to an existing State Energy Commission transmission easement; thence in a general northerly direction within the State Energy Commission transmission easement across Part Lot 590, lots 587, 586, 585, Berkshire Road, lots 526, 527, 512 and 513 to Sultana Road and terminating thereat.

The above works and localities are shown on Plan M.W.B. 14046.

The Purpose for which the Proposed Works are to be Constructed or Provided:

To provide a supply of water for the Forrestfield to Kalamunda pumping scheme.

The Times when and Place at which Plans, Sections and Specifications may be Inspected:

At the office of the Board, corner of Kings Park Road and Havelock Street, West Perth, for one month on and after the 23rd day of July, 1976 between the hours of 9.00 a.m. and 3.30 p.m.

H. E. J. HEWITT,  
General Manager.

#### NOTE.

Sections 22 and 23 of the Metropolitan Water Supply, Sewerage and Drainage Act, 1909-1975 provide that:—

- (a) Any local authority or person interested may lodge a written objection with the Board against the construction or provision of the proposed works, within one month after the date of publication of the above notice.
- (b) If, after that month has expired, the objections lodged are not sufficient to require approval to be withheld and provided other requirements of the Act have been complied with, the Governor may make an Order, to be notified in the *Gazette*, empowering the Board to undertake the construction of the proposed works.

#### METROPOLITAN WATER SUPPLY SEWERAGE AND DRAINAGE BOARD.

Metropolitan Water Supply.

Notice of Intention.

M.W.B. 815043/76.

NOTICE is hereby given, pursuant to section 20 of the Metropolitan Water Supply, Sewerage and Drainage Act, 1909-1975 of the intention of the Board to undertake the construction and provision of the following works, namely:—

Shire of Wanneroo.

610 mm Water Main, Goollelal Drive, Kingsley.

Description of Proposed Works:

The construction of a six hundred and ten millimetre diameter water main approximately six hundred and twenty metres in length complete with valves and all other necessary apparatus.

The Localities in which the Proposed Works will be Constructed or Provided:

Commencing at a point within Bindaree Terrace about three hundred metres north of the intersection of Cockman Road, Bindaree Terrace and Hepburn Avenue (proposed), and proceeding thence in a westerly direction along Bindaree Terrace to Goollelal Drive, thence in a general northerly direction along Goollelal Drive to the junction of Goollelal Drive and Benbullen Boulevard (proposed) and terminating thereat.

The route of the above main will comply with the proposed subdivision for this locality.

The above works and localities are shown on Plan M.W.B. 14016.

The Purpose for which the Proposed Works are to be Constructed or Provided:

To augment the supply of water to the Kingsley Area.

The Times when and Place at which Plans, Sections and Specifications may be Inspected:

At the office of the Board, corner of Kings Park Road and Havelock Street, West Perth, for one month on and after the 23rd day of July, 1976 between the hours of 9.00 a.m. and 3.30 p.m.

H. E. J. HEWITT,  
General Manager.

#### NOTE.

Sections 22 and 23 of the Metropolitan Water Supply, Sewerage and Drainage Act, 1909-1975 provide that:—

- (a) Any local authority or person interested may lodge a written objection with the Board against the construction or provision of the proposed works, within one month after the date of publication of the above notice.
- (b) If, after that month has expired, the objections lodged are not sufficient to require approval to be withheld and provided other requirements of the Act have been complied with, the Governor may make an Order, to be notified in the *Gazette*, empowering the Board to undertake the construction of the proposed works.

#### METROPOLITAN WATER SUPPLY SEWERAGE AND DRAINAGE BOARD.

Metropolitan Water Supply.

Notice of Intention.

M.W.B. 815044/76.

NOTICE is hereby given, pursuant to section 20 of the Metropolitan Water Supply Sewerage and Drainage Act 1909-1975 of the intention of the Board to undertake the construction and provision of the following works, namely:—

Shire of Wanneroo.

610 mm Water Main Kingsley Drive, Robertson Road to Whitfords Avenue, Kingsley.

Description of Proposed Works:

The construction of a six hundred and ten millimetre diameter water main approximately one thousand three hundred and seventy metres in length complete with valves and all other necessary apparatus.

The Localities in which the Proposed Works will be Constructed or Provided:

Commencing at a point within Kingsley Drive (proposed) about one hundred and fifty five metres north of Robertson Road and proceeding thence in a general northerly direction along Kingsley Drive (proposed) to and across Whitfords Avenue (proposed) and terminating thereat.

The route of the proposed main will comply with the proposed subdivision for this locality.

The above works and localities are shown on Plan M.W.B. 14041.

The Purpose for which the Proposed Works are to be Constructed or Provided:

To provide a water supply to proposed development at Kingsley.

The Times when and Place at which Plans, Sections and Specifications may be Inspected:

At the office of the Board, corner of Kings Park Road and Havelock Street, West Perth, for one month on and after the 23rd day of July, 1976, between the hours of 9.00 a.m. and 3.30 p.m.

H. E. J. HEWITT,  
General Manager.

#### NOTE.

Sections 22 and 23 of the Metropolitan Water Supply, Sewerage and Drainage Act, 1909-1975 provide that:—

- (a) Any local authority or person interested may lodge a written objection with the Board against the construction or provision of the proposed works, within one month after the date of publication of the above notice.
- (b) If, after that month has expired, the objections lodged are not sufficient to require approval to be withheld and provided other requirements of the Act have been complied with, the Governor may make an Order, to be notified in the *Gazette*, empowering the Board to undertake the construction of the proposed works.

#### SHIRE OF NUNGARIN

STATEMENT OF RECEIPTS AND PAYMENTS FOR THE YEAR ENDED 30th JUNE, 1976.

##### Receipts.

Rates .. .. .	\$ 72 084.19
Payment in Lieu of Rates .. .. .	159.00
Licenses .. .. .	24 311.83
Government Grants and Recoups .. .. .	109 275.66
Income from Property .. .. .	10 250.93
Health Services .. .. .	621.50
Cemetery Receipts .. .. .	46.00
Vermis Receipts .. .. .	37.20
Sale of Assets .. .. .	9 325.50
All Other Revenue .. .. .	4 224.70
	<b>\$230 336.51</b>

##### Payments.

Administration:	\$
Staff Section .. .. .	21 681.87
Members Section .. .. .	1 326.56
Debt Service .. .. .	21 359.71
Public Works and Services .. .. .	115 816.02
Private Works .. .. .	1 175.73
Health Services .. .. .	863.72
Vermis Services .. .. .	1 439.55
Bushfire Control .. .. .	813.00
Traffic Control .. .. .	85.20
Cemeteries .. .. .	142.13
Library Operation .. .. .	1 598.01
Veterinary Services .. .. .	317.82
P.W. Overheads .. .. .	2 099.19
Purchase of Plant and Tools .. .. .	22 137.86
Plant Operation Costs (Unallocated) (Cr.) .. .. .	19.98
Materials .. .. .	214.24
C.A.R. Payments .. .. .	21 590.91
Donations .. .. .	15.00
Unemployment Relief Grant Works .. .. .	11 423.69
R.E.D.S. Grant .. .. .	8 922.49
Transfer to L.S.L. Res. Fund .. .. .	1 000.00
Transfer to Plant Reserve Fund .. .. .	4 000.00
All Other Expenditure .. .. .	2 124.98
	<b>\$240 127.70</b>

##### SUMMARY.

Credit Balance 1/7/75 .. .. .	\$ 13 713.47
Receipts 1975-76 .. .. .	230 336.51
	<b>244 049.98</b>
Payments 1975-76 .. .. .	240 127.70
	<b>\$ 3 922.28</b>
Credit Balance 30/6/76 (Cr.) .. .. .	

#### BALANCE SHEET AS AT 30th JUNE, 1976.

##### Assets.

Current Assets:	\$
Bank Balance .. .. .	3 922.28
Sundry Debtors .. .. .	6 271.24
Stocks .. .. .	1 166.10
Non-current Assets:	
Trust Fund Bank .. .. .	1 806.85
Loan Capital Fund Bank .. .. .	17.24
Plant Reserve Fund Bank .. .. .	4 014.62
Long Service Leave Reserve Fund Bank .. .. .	425.77
Additional Grant Unspent .. .. .	500.75
Reserve Funds Contra .. .. .	6 161.59
Fixed Assets:	
Land and Buildings .. .. .	118 925.34
Furniture .. .. .	6 524.15
Plant and Equipment .. .. .	71 649.00
Swimming Pool .. .. .	3 059.50
Tools .. .. .	1 275.49
	<b>\$225 719.92</b>

Liabilities.		
Current Liabilities:		\$
Sundry Creditors .....		131.62
Loan Interest Accrued .....		2 430.01
Non-current Liabilities:		
Additional Grant Unspent .....		500.75
Trust Fund .....		1 806.85
Plant Reserve Fund .....		4 014.62
Long Service Leave Fund .....		425.77
Deferred Liabilities: Loan Liability .....		113 848.26
		\$123 157.88

SUMMARY.		
Total Assets .....		\$ 225 719.92
Total Liabilities .....		123 157.88
Municipal Accumulation a/c Surplus .....		\$102 562.04

Contingent Liability: The amount of interest included on loan debentures issued, payable over the life of the loans, and not shown under the heading of loan liability is approximately \$53 531.64.

We hereby certify that the above figures and particulars are correct.

R. L. HERBERT,  
President.

M. N. BROWN,  
Shire Clerk.

I have examined the books and accounts of the Shire of Nungarin for the year ended 30th June, 1976. I certify that the annual statements mentioned above correspond with the books of account, vouchers and documents submitted for audit and are in my opinion correct, subject to my report.

J. PAOLINO,  
Government Inspector of Municipalities.

#### LOCAL GOVERNMENT ACT, 1960-1975.

##### Municipality of the Shire of Mingenew.

###### Sale of Land for Rates.

NOTICE is hereby given that default in payment for rates for a period of not less than three (3) years having occurred, the Shire of Mingenew, acting under the powers conferred by Subdivision C of Division 6 Part XXV of the Local Government Act, 1960-1975, will offer for sale by public auction at the office of the Council on the 28th day of August, 1976, at 10.00 a.m., the piece of land specified in the schedule hereto.

G. O. McCRACKEN,  
Shire Clerk.

###### Schedule.

Description of land and lot or location number and Plan or Diagram number; Title reference; area; street; Description of improvements if any; Name of registered proprietor; Name of other persons appearing to have an interest; Rates outstanding; Other charges due on the land.

Mingenew Townsite Lot 112 Plan No. 2893; Vol. 284 Fol. 153; 1 rood; William Street; Vacant land; Estate of Mary Ann Rouse, Deceased; Nil; \$24.20; \$242.63 septic tank instalments.

#### TOWN OF NARROGIN.

##### Proposed Temporary Road Closure.

COUNCIL will consider the following Notice of Motion after the expiration of 35 days from the date of this publication:—

That Council of the Municipality of the Town of Narrogin seek the Governor's approval for the temporary closure of the following roads:—

Ensign and Jersey Streets at the intersection with Earl Street and the period during which the roads be closed be from January 1, 1977 to December 31, 1977.

Objections should be directed to the undersigned in the above mentioned period.

M. E. BADDELEY,  
Town Clerk.

14th July, 1976.

(3)—58315

#### SHIRE OF BELMONT.

##### Appointment of Pound Keeper.

NOTICE is hereby given that Mr. Graham Philp, of 132 Edward Street, East Perth, has been appointed as a Poundkeeper to the Shire of Belmont and accordingly is an Authorised Officer within the meaning of the Local Government Act, 1960-1975 and the Dog Act, 1903-1972.

G. SWINTON BRAY,  
Acting Shire Clerk.

#### SHIRE OF MOUNT MAGNET.

IT is hereby notified for general information that Mr. Eric W. Carroll has been appointed Acting Shire Clerk for the period, August 2, 1976 to November 22, 1976, both dates inclusive.

G. F. JENSEN,  
President.

#### SHIRE OF WILLIAMS.

IT is hereby notified that Mr James Desmond Fletcher of Williams has been appointed Building Surveyor for the Shire of Williams.

All previous appointments are hereby cancelled.

D. H. TINDALE,  
Shire Clerk.

#### LOCAL GOVERNMENT ACT, 1960-1975; HEALTH ACT, 1911-1975.

##### Shire of Broomehill.

##### Memorandum of Imposing Rates and Charges.

To whom it may concern:

AT a meeting of the Broomehill Shire Council held on the 15th July, 1976, it was resolved that the rates and charges specified hereunder should be imposed on the rateable value of all rateable property within the district in accordance with the provisions of the Local Government Act, 1960-1975 and Health Act, 1911-1975.

S. T. JAMES,  
President.

###### Schedule.

##### General Rate:

Rural Wards—3-9 cents in the dollar on unimproved values.

Central Ward—(Town)—10 cents in the dollar on annual values.

Minimum Rates—\$10.00 on all assessments.

Discount of 2½ per cent is allowable if claimed within 30 days of assessment date.

Rubbish Charges—\$22.00 per annum (for one rubbish removal per week of a standard size bin).

#### LOCAL GOVERNMENT ACT, 1960-1975.

##### Shire of Mount Magnet.

##### Memorandum of Imposing Rates.

To whom it may concern:

AT a meeting of the Mount Magnet Shire Council held on July 17, 1976, it was resolved that the rates specified hereunder should be imposed on all rateable property within the district of the Municipality in accordance with the provisions of the Local Government Act, 1960-1975, and the Health Act, 1911-1975.

Dated this 19th day of July, 1976.

G. F. JENSEN,  
President.

###### Schedule of rates levied.

General rate: Mining leases, etc.: 6.25 cents in the dollar for the unimproved value.

Special areas: Balance of Town Ward: 25 cents in the dollar on the Annual value.

Balance Country Ward: 6.25 cents in the dollar on the unimproved value;  $\frac{1}{4}$  of a cent in the dollar on the unimproved value (for the Murchison Regional Vermin Council).

Minimum Rate: (excluding rate for the Murchison Regional Vermin Council) \$6.00 per assessment.

Sanitary Charges: 60 cents per pan removal.

Rubbish Charges: \$14.00 per annum for removal of one bin weekly; 60 cents per casual bin removal. Minimum assessment \$2.00.

#### LOCAL GOVERNMENT ACT, 1960-1975.

Town of Mosman Park.

Memorandum of Imposing Rates.

AT a meeting of the Mosman Park Town Council held on the 8th July, 1976 it was resolved that the rates specified hereunder should be imposed on all rateable property within the district of the municipality in accordance with the provisions of the Local Government Act, 1960-1975.

DAVID G. JONES,  
Mayor.

Schedule of Rates Levied.

General Rate: 16.5 cents in the dollar annual valuation.

Rubbish Charges:

\$16.00 per annum for each weekly service provided additional to one weekly service per dwelling unit.

Non rateable properties \$16.00 per annum per weekly removal.

\$1.00 per removal for pig swill in 44 gallon drums.

Gas Mains:  $\frac{1}{4}$  per cent of amount received from sales of gas within the district.

#### LOCAL GOVERNMENT ACT, 1960-1975.

Town of Narrogin.

Notice of Intention to Borrow.

Proposed Loan (No. 84) of \$6 500.

PURSUANT to section 610 of the Local Government Act 1960-1975, the Town of Narrogin hereby gives notice that it proposed to borrow money by the sale of Debentures on the following terms and for the following purpose: Six thousand five hundred dollars (\$6 500) for 14 years repayable by 28 equal half-yearly repayments of principal and interest, at the office of the Town of Narrogin, Earl Street, Narrogin. Purpose: Finalisation of Club House extension.

Plans, specifications and estimates as required by section 609 are open for inspection by rate-payers at the office of the Council for 35 days after the publication of this Notice.

Note: The half-yearly repayments of principal and interest of this loan are to be met by the Narrogin Bowling Club Inc.

R. W. FARR,  
Mayor.

M. E. BADDELEY,  
Town Clerk.

24th June, 1976.

#### LOCAL GOVERNMENT ACT, 1960-1975.

Shire of Armadale-Kelmscott.

Notice of Intention to Borrow.

Proposed Loan (No. 157) of \$50 000.

PURSUANT to section 610 of the Local Government Act, 1960-1975, the Armadale-Kelmscott Shire Council gives notice that it proposes to borrow by the sale of a debenture or debentures on the following terms and conditions and for the following purposes. \$50 000 for a period of 15 years, repayable at the office of the Commercial Bank of Australia, Albany Highway, Kelmscott, by 30 equal half-yearly instalments of principal and interest. Purpose: Reserve improvements.

Plans, specifications and estimates of cost thereof, and the statement required by section 609 are open for inspection at the Office of the Council, Jull Street, Armadale, for 35 days after publication of this notice.

Dated this 19th day of July, 1976.

S. V. PRIES,  
President.

A. E. RASMUSSEN,  
Shire Clerk.

#### LOCAL GOVERNMENT ACT, 1960-1975.

Shire of Bayswater.

Notice of Intention to Borrow.

Proposed Loan (No. 109) of \$200 000.

PURSUANT to section 610 of the Local Government Act, 1960-1975, the Bayswater Shire Council hereby gives notice that it proposes to borrow money, by the sale of a debenture or debentures, on the following terms and for the following purpose: \$200 000 for a period of nine years, repayable at the National Bank, King William Street, Bayswater, in 18 equal half-yearly instalments of principal and interest. Purpose: Road Construction.

Specifications and estimate of costs, as required by section 609 are open for inspection at the office of the Council during business hours, for 35 days after publication of this notice.

Dated the 21st day of July, 1976.

A. P. HINDS,  
President.

A. A. PATERSON,  
Shire Clerk.

#### LOCAL GOVERNMENT ACT, 1960-1975.

Shire of Bayswater.

Notice of Intention to Borrow.

Proposed Loan (No. 110) of \$100 000.

PURSUANT to section 610 of the Local Government Act, 1960-1975, the Bayswater Shire Council hereby gives notice that it proposes to borrow money, by the sale of a debenture or debentures, on the following terms and for the following purpose: \$100 000 for a period of 14 years, repayable at the Superannuation Board, Perth, in 28 equal half-yearly instalments of principal and interest. Purpose: Land Acquisition—Sand Pit.

Specifications and estimate of costs, as required by section 609 are open for inspection at the office of the Council during business hours, for 35 days after publication of this notice.

Dated the 21st day of July, 1976.

A. P. HINDS,  
President.

A. A. PATERSON,  
Shire Clerk.

#### LOCAL GOVERNMENT ACT, 1960-1975.

Bruce Rock Shire Council.

Notice of Intention to Borrow.

Proposed Loan (No. 152) of \$20 000.

PURSUANT to section 610 of the Local Government Act, 1960-1975, the Bruce Rock Shire Council hereby gives notice of its intention to borrow by the sale of debentures, money, on the following terms for the following purpose: \$20 000 over five years, repayable at the Office of the Council by 10 equal half-yearly instalments of principal and interest. Purpose: Purchase of plant.

Details of the proposals and estimates of cost are open for inspection at the Office of the Council for 35 days after the publication of this notice.

Dated this 12th day of July, 1976.

E. G. MCCARTHY,  
President.

H. J. MURPHY,  
Shire Clerk.

## LOCAL GOVERNMENT ACT, 1960-1975.

Shire of Cuballing.

Notice of Intention to Borrow.

Proposed Loan (No. 36) of \$6 000.

PURSUANT to section 610 of the Local Government Act, 1960-1975, the Council of the Shire of Cuballing hereby gives notice that it proposes to borrow money by the sale of a debenture on the following terms and for the following purpose: \$6 000 for the period of (15) fifteen years, at the ruling rate of interest, repayable at the office of the Council, Campbell Street, Cuballing in thirty (30) equal half-yearly instalments of principal and interest. Purpose: Priming 2 km of Popan-yinning West Road being works under the Contributory Bitumen Scheme.

Specifications, estimates of costs etc., as required under section 609 are open for inspection at the office of the Council during office hours for 35 days from publication of this notice.

Dated this 16th day of July, 1976.

L. G. GROUT,  
President.

F. J. A. GOULD,  
Shire Clerk.

## LOCAL GOVERNMENT ACT, 1960-1975.

Shire of Cunderdin.

Notice of Intention to Borrow.

Proposed Loan (No. 57) of \$45 000.

PURSUANT to section 610 of the Local Government Act, 1960-1975, the Cunderdin Shire Council hereby gives notice that it is proposed to borrow money, by the sale of debentures on the following terms, and for the following purpose: \$45 000 for fifteen (15) years at a rate of interest not exceeding 12 per cent. per annum, repayable at the Office of the Bank of New South Wales Savings Bank Ltd., Cunderdin, by thirty (30) equal half-yearly instalments of principal and interest. Purpose: Additions and renovation to the Cunderdin Bowling and Tennis Pavilion.

Plans, specifications, estimates and statement, required by section 609, are open for the inspection of Ratepayers at the Office of the Council during normal business hours for a period of thirty-five (35) days after the publication of this notice.

Repayment of this loan will be met by the Cunderdin Bowling and Tennis Clubs Inc.

J. M. LUNDY,  
President.

N. J. ALCOCK,  
Shire Clerk.

## LOCAL GOVERNMENT ACT, 1960-1975.

Shire of Lake Grace.

Notice of Intention to Borrow.

Proposed Loan (No. 99) of \$40 420.

PURSUANT to section 610 of the Local Government Act, 1960-1975, the Lake Grace Shire Council hereby gives notice that it proposes to borrow money by the sale of a debenture on the following terms and for the following purpose: \$40 420 for a period of five years at a rate of interest not exceeding nine point eight per cent per annum payable at the Council Office in ten equal instalments of principal and interest. Purpose: Road Making Plant.

Plans, specifications and estimates of costs as required by section 609 are open for inspection at the Office of the Council during business hours for 35 days after publication of this notice.

Dated the 19th day of July, 1976.

B. P. WALSH,  
President.

G. T. LEAN,  
Shire Clerk.

## LOCAL GOVERNMENT ACT, 1960-1975.

Shire of Swan.

Notice of Intention to Borrow.

Proposed Loan (No. 31) of \$53 000.

PURSUANT to section 610 of the Local Government Act, 1960-1975, the Council of the Shire of Swan hereby gives notice that it proposes to borrow money by sale of debentures on the following terms and for the following purpose: \$53 000 for a period of 15 years repayable at the office of the Council, Middle Swan by thirty equal half-yearly instalments of principal and interest. Purpose: Town Planning Studies.

Plans, specifications and estimates of cost as required by section 609 of the Act are open for inspection at the office of the Council at Middle Swan during office hours for 35 days after the publication of this notice.

Dated this 21st day of July, 1976.

L. D. MARSHALL,  
President.

F. L. GAWNED,  
Shire Clerk.

## LOCAL GOVERNMENT ACT, 1960-1975.

Town of Gosnells.

Sale of Land.

Department of Local Government,  
Perth, 14th July, 1976.

LG. GS-4-6A.

IT is hereby notified for public information that His Excellency the Governor has directed under the provisions of section 266 of the Local Government Act, 1960-1975, that the Gosnells Town Council may sell portion of Canning Location 14a being part Lot 28 on Diagram 24747 and being the land remaining in Certificate of Title Volume 1298, Folio 705 by public tender.

R. C. PAUST,  
Secretary for Local Government.

## LOCAL GOVERNMENT ACT, 1960-1975.

Shire of Augusta-Margaret River.

Sale of Land.

Department of Local Government,  
Perth, 14th July, 1976.

LG AM-4-6.

IT is hereby notified for public information that His Excellency the Governor has directed, under the provisions of section 266 of the Local Government Act, 1960-1975, that the August-Margaret River Shire Council may sell portion of Sussex Location 1438, being Lot 15, Town View Terrace, Margaret River, and being the land comprised in Certificate of Title Volume 1218, Folio 948 to Mr. J. D. Reidy-Crofts, by private treaty.

R. C. PAUST,  
Secretary for Local Government.

## LOCAL GOVERNMENT ACT, 1960-1975.

City of Melville.

Lease of Land.

Department of Local Government,  
Perth, 14th July, 1976.

LG. ME-4-4B.

IT is hereby notified for public information that His Excellency the Governor has directed under the provisions of section 267 (3) of the Local Government Act, 1960-1975, that the Melville City Council may lease portion of Reserve 4813 for a period of ten years without calling public tenders.

R. C. PAUST,  
Secretary for Local Government.

## LOCAL GOVERNMENT ACT, 1960-1975.

City of Stirling.

Lease of Land.

Department of Local Government,  
Perth, 14th July, 1976.

## LG. ST-4-4B.

IT is hereby notified for public information that His Excellency the Governor has directed, under the provisions of section 267 of the Local Government Act, 1960-1975, that the Stirling City Council may lease Lots 199, 235 and 236 Alvaston Drive, Carine for a period of 8 years without calling public tenders.

R. C. PAUST,  
Secretary for Local Government.

## LOCAL GOVERNMENT ACT, 1960-1975.

Town of Gosnells.

Transfer of Land.

Department of Local Government,  
Perth, 14th July, 1976.

## LG. GS-4-6.

IT is hereby notified for public information that His Excellency the Governor has directed, under the provisions of section 266 of the Local Government Act, 1960-1975, that the Gosnells Town Council may transfer portion of Canning Location 16, being Lot 1 on Diagram 30132 and being the land comprised in Certificate of Title Volume 1283, Folio 833 to Mr. F. G. Cousins by private treaty.

R. C. PAUST,  
Secretary for Local Government.

## LOCAL GOVERNMENT ACT, 1960-1975.

Shire of Broome.

Transfer of Land.

Department of Local Government,  
Perth, 14th July, 1976.

## LG. BM-4-6.

IT is hereby notified for public information that His Excellency the Governor has directed, under the provisions of section 266 of the Local Government Act, 1960-1975, that the Broome Shire Council may transfer the following land to the Crown:—

- (i) Broome Town Lot 32 and being the whole of the land comprised in Certificate of Title Volume 1346, Folio 720.
- (ii) Portion of Broome Lot 510 and being Lot 1 the subject of Diagram 49407 and being formerly part of the land comprised in Certificate of Title Volume 1146, Folio 681.

R. C. PAUST,  
Secretary for Local Government.

## LOCAL GOVERNMENT ACT, 1960-1975.

Shire of Pingelly.

Loans.

Department of Local Government,  
Perth, 14th July, 1976.

## LG PN-3-8.

IT is hereby notified for public information that His Excellency the Governor has approved of the construction of aged persons' housing units on Lot 501 Brown Street and Lot 507 Shire Street being declared a work and undertaking for which money may be borrowed under the provisions of Part XXVI of the Local Government Act, 1960-1975, by the Pingelly Shire Council.

R. C. PAUST,  
Secretary for Local Government.

## LOCAL GOVERNMENT ACT, 1960-1975.

Shire of Northampton.

Loans.

Department of Local Government,  
Perth, 14th July, 1976.

## LG. NR-3-8.

IT is hereby notified for public information that His Excellency the Governor has approved of the extension of State Energy Commission electricity mains to farming properties in the Ajana and West Binnu areas being declared a work and undertaking for which money may be borrowed under the provisions of Part XXVI of the Local Government Act, 1960-1975, by the Northampton Shire Council.

R. C. PAUST,  
Secretary for Local Government.

## LOCAL GOVERNMENT ACT, 1960-1975.

Shire of Swan.

Overdrafts.

Department of Local Government,  
Perth, 14th July, 1976.

## LG. SW-3-9.

IT is hereby notified for public information that His Excellency the Governor has approved under the provisions of section 600 of the Local Government Act, 1960-1975, of the Swan Shire Council obtaining a further advance of up to \$392 000 from a bank by means of a special overdraft for works associated with the development of the Council's Town Planning Scheme 2A.

R. C. PAUST,  
Secretary for Local Government.

## LOCAL GOVERNMENT ACT, 1960-1975.

Shire of Swan.

Overdrafts.

Department of Local Government,  
Perth, 14th July, 1976.

## LG. SW-3-9A.

IT is hereby notified for public information that His Excellency the Governor has approved under the provisions of section 600 of the Local Government Act, 1960-1975, of the Swan Shire Council obtaining an advance of up to \$750 000 from a bank by means of a special overdraft for works associated with the Council's Town Planning Scheme No. 6.

R. C. PAUST,  
Secretary for Local Government.

## CEMETERIES ACT, 1897-1972.

Northcliffe Public Cemetery.

Appointment of Trustees.

Department of Local Government,  
Perth, 14th July, 1976.

## LG. 155/54.

HIS Excellency the Governor acting pursuant to the provisions of the Cemeteries Act, 1897-1972, has been pleased to appoint the following eight persons as trustees of the Northcliffe Public Cemetery:—

G. Armstrong, J. Tomlinson, P. Gordon, O. Smith, R. Beebe, A. Tyler, P. Pratt and M. McDonald.

R. C. PAUST,  
Secretary for Local Government.



LOCAL GOVERNMENT ACT, 1960-1975.  
City of Perth.  
Closure of Private Street.

Department of Local Government,  
Perth, 16th March, 1976.

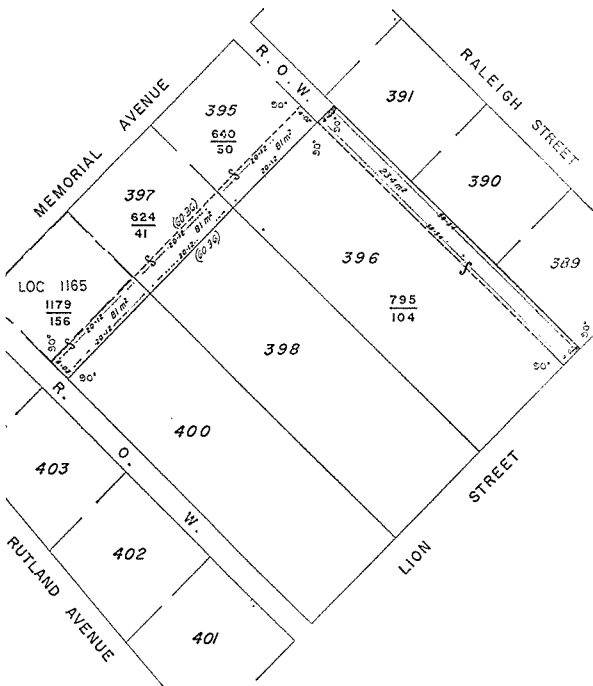
LG. P-4-8C.

NOTICE is hereby given in pursuance of the provisions of section 297A of the Local Government Act, 1960-1975, that His Excellency the Governor has approved of the closing of a private street in accordance with a resolution passed by the Perth City Council that the private street which is described as being portion of Canning Location 2 and being part of the land shown coloured brown and marked R.O.W. on plan No. 1740 and being part of the land alone remaining in Certificate of Title Volume 331, Folio 33 be closed and the land contained therein be allocated to the adjoining Lots—Lot 396 Lion Street and Lots Can. 1165, 397 and 395 Memorial Avenue, as shown on the schedule hereunder.

R. C. PAUST,  
Secretary for Local Government.

Schedule.

Diagram No. 50459.



LOCAL GOVERNMENT ACT, 1960-1975.  
City of Perth.  
Closure of Private Street.

Department of Local Government,  
Perth, 16th March, 1976.

LG. P-4-8H.

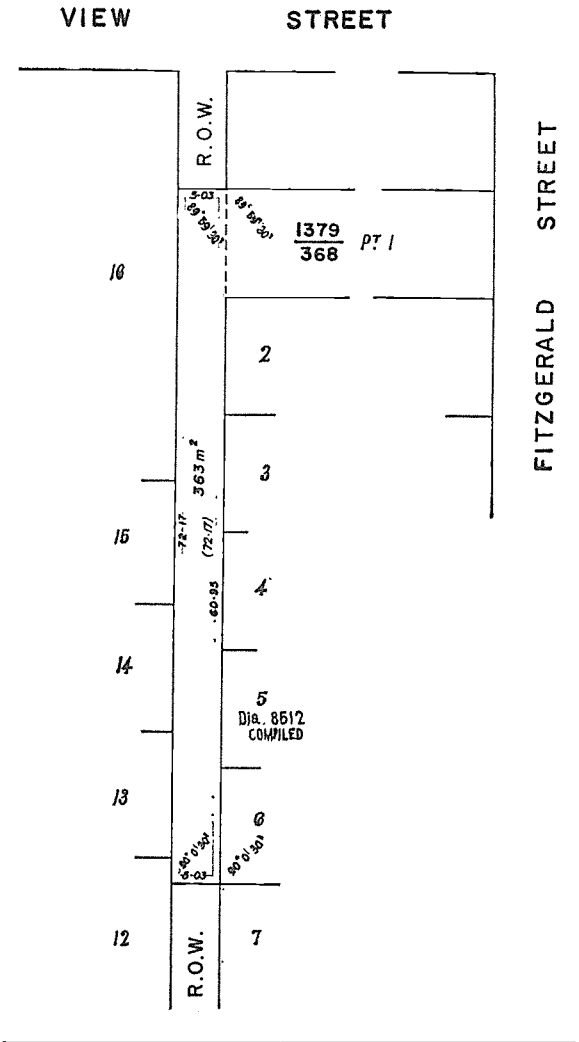
NOTICE is hereby given in pursuance of the provisions of section 297A of the Local Government Act, 1960-1975, that His Excellency the Governor has approved of the closing of a private street in accordance with a resolution passed by the Perth City Council that the private street described as portion of Swan Location 653 and being portion of the land coloured brown and marked R.O.W. on deposited plan 2422 and being portion of the land alone remaining in Certificate of Title Volume

249, Folio 156 be closed and the land contained therein be allocated to the adjoining Part Lot 1 (South) Fitzgerald Street, Certificate of Title Volume 1379, Folio 368 as shown on the schedule hereunder.

R. C. PAUST,  
Secretary for Local Government.

Schedule.

Diagram No. 50445.



LOCAL GOVERNMENT ACT, 1960-1975.  
Municipal Election.  
Department of Local Government,  
Perth, 15th July, 1976.

IT is hereby notified, for general information, in accordance with section 129 of the Local Government Act, 1960-1975, that the following gentlemen have been elected members of the undermentioned Municipality to fill the vacancies shown in the particulars hereunder:—

Date of Election; Member Elected: Surname; Christian Name; Ward; Occupation; How vacancy occurred: (a) Effluence of time; (b) Resignation; (c) Death; (d) other; Name of Previous Member; Remarks.

Shire of Esperance 22/5/76; Dixon, Gregory James; Esperance; Business Proprietor; (a); Dixon, G. J.; —.

22/5/76; Slater, Douglas John; Esperance; Business Proprietor; (a); Stuart, O. S.; —.

Andre, Mervyn James; Esperance, Bus Contractor; (d); Andre, M. J.; Ward Adjustment.

22/5/76; Reichstein, David Henty; Central; Farmer; (a); Arlidge, P. K.; —.

R. C. PAUST,  
Secretary for Local Government.

## CEMETERIES ACT, 1897-1972.

Murray Shire Council.

Pinjarra Public Cemetery.

Amendment of By-Laws.

L.G. 915/53.

THE by-laws of the Murray Shire Council as trustees of the Pinjarra Public Cemetery, published in the *Government Gazette* on the 12th October, 1965 and 23rd June, 1971, are hereby amended as follows:—

1. By Deleting Schedule "A".
2. Inserting in lieu thereof the following Schedule "A":—

## Schedule "A".

## SCALE OF FEES AND CHARGES PAYABLE TO THE TRUSTEES.

1. On application for a "Form of Grant of Right of Burial", for— \$
    - (a) Land 2.4 m x 1.8 m where directed by Trustees ..... 20.00
    - Land 2.4 m x 2.4 m where directed by Trustees ..... 30.00
    - Land 2.4 m x 1.8 m where selected by applicant ..... 30.00
    - Land 2.4 m x 2.4 m where selected by applicant ..... 30.00
    - (b) Sinking fees—On application for a "Form of Order of Burial" for—
      - Ordinary Grave for adult ..... 35.00
      - Grave for any child under 10 years of age ..... 20.00
      - Grave for any stillborn child ..... 10.00
  2. Deeper than 1.8 m—for each additional 0.3 m ..... 10.00
  3. For re-opening any grave—
    - For each interment ..... 35.00
    - For each interment—child under 10 years of age ..... 20.00
    - For each interment—stillborn child ..... 10.00
    - For removal of edging, tiles—per man hour ..... 4.00
  4. For re-opening for exhumation ..... 35.00
  5. For re-interment after exhumation ..... 35.00
  6. Headstone, or kerbing ..... 5.00
  7. Undertakers annual licence fee ..... 20.00
  8. Undertakers single licence fee, one interment ..... 5.00
  9. Registration, Transfer of Right of Burial ..... 0.25
  10. Copy, Registration of Transfer of Right of Burial ..... 5.00
  11. Grave Number Plate ..... 5.00
  12. Late application, additional charge ..... 5.00
  13. Interment of Ashes ..... 5.00
3. By substituting for the passage "..... feet long by ..... feet broad" in lines 10 and 11 of Schedule B the following passage "..... metres long by ..... metres broad".

Resolved by the Murray Shire Council at a meeting on the 27th day of May, 1976.

The Common Seal of the Shire of Murray was hereunto affixed in the presence of—

B. F. TUCKEY,  
President.

[L.S.]

C. W. YORK,  
Acting Shire Clerk.

Recommended—

E. C. RUSHTON,  
Minister for Local Government.

Approved by His Excellency the Governor in Executive Council this 13th day of July, 1976.

J. J. H. RYAN,  
Acting Clerk of the Council.

## CEMETERIES ACT, 1897-1972.

The Municipality of the Shire of Northam.

By-laws for the Management of the Northam Public Cemetery.

L.G. 456/53.

IN pursuance of the powers conferred upon it by the abovementioned Act and of all other powers enabling it, the Council of the abovementioned Municipality hereby records having resolved on the 9th day of January, 1976 to make and submit for confirmation by the Governor amendments to the by-laws published in the *Government Gazette* on the 12th day of August, 1949, and amendments thereto published in the *Government Gazette* on the 25th day of March, 1955, the 29th day of November, 1962, the 14th day of June, 1974 and the 20th day of December, 1974.

1. Schedule "A" is deleted and a new schedule, to be known as Schedule "A" is substituted therefor:—

Schedule "A".

Northam Public Cemetery.

SCALE OF FEES AND CHARGES PAYABLE TO THE TRUSTEE.

1. On application for an Order for Burial the following fees shall be payable in advance:—
- (a) In open ground—
- |   |       |
|---|-------|
|   | \$    |
| For interment of any person under seven years of age in grave 1.8 metres deep | 30.00 |
| For interment of any person over seven years of age in grave 1.8 metres deep  | 36.00 |
| For interment of any stillborn child in ground set aside for such purpose     | 7.00  |
- (b) In private ground, including the issue of a Grant of Right of Burial:—
- |  |       |
|--|-------|
| Land for grave 2.4 metres x 1.2 metres, where directed   | 20.00 |
| Land for grave 2.4 metres x 2.4 metres, where directed   | 40.00 |
| Land for grave (extra) 2.4 metres x 0.3 metre, where directed  | 5.00  |
| Land for grave 2.4 metres x 1.2 metres, selected by applicant  | 40.00 |
| Land for grave 2.4 metres x 2.4 metres, selected by applicant  | 80.00 |
| Land for grave (extra) 2.4 metres x 0.3 metre, selected by applicant   | 8.50  |
| For sinking a grave 1.8 metres deep for the interment of any person under seven years of age                 | 20.00 |
| For sinking a grave 1.8 metres deep for the interment of any person over seven years of age                  | 28.00 |
| For interment of a stillborn child   | 7.00  |
| If graves are required to be sunk deeper than 1.8 metres the following additional charges shall be payable:— |       |
| For first additional 0.3 metre   | 5.00  |
| For second additional 0.3 metre  | 10.00 |
| For third additional 0.3 metre   | 15.00 |
- (c) Application fee for re-opening of an ordinary grave—
- |   |       |
|---|-------|
| For each interment of any person under seven years of age | 8.50  |
| For interment of any person over seven years of age       | 11.50 |
| For interment of any stillborn child                      | 8.50  |
| Application fee for re-opening of a brick grave           | 8.50  |
- (d) Extra charges:—
- |  |       |
|--|-------|
| For each interment in open ground without due notice under by-law 6      | 3.50  |
| For each interment in private ground without due notice under by-law 6   | 7.80  |
| For each interment not in usual hours as prescribed by by-law 13         | 3.50  |
| For late arrival of funeral at Cemetery gates as prescribed by by-law 14 | 3.50  |
| For late moving off from entrance gates as per by-law 15                 | 3.50  |
| For each interment on a Sunday   | 14.00 |
| Minister's fee for each interment  | 7.00  |
| Fee for exhumation   | 13.00 |
| Re-interment in new grave after exhumation:—                             |       |
| Any person up to seven years of age                                      | 30.00 |
| Any person over seven years of age                                       | 36.00 |
- (e) Miscellaneous:—
- |   |       |
|---|-------|
| For permission to erect a headstone on 2.1 metres foundations                   | 7.00  |
| For permission to erect a headstone, kerbing or headstone and kerbing           | 4.00  |
| For permission to erect any name plate  | 4.00  |
| For use of number plates or label   | 3.50  |
| For undertakers license (per annum)   | 14.00 |
| For making search in the register   | N/C   |
| For copy of the by-laws   | 2.00  |
| For duplicate of Grant of Right of Burial or Grant of Exclusive Right of Burial | N/C   |

The Common Seal of the Shire of Northam was affixed hereto this 9th day of January, 1976 in the presence of:—

[L.S.]

ALFRED D. MORGAN,  
President.

TERENCE J. O'MEARA,  
Shire Clerk.

Recommended—

E. C. RUSHTON,  
Minister for Local Government.

Approved by His Excellency the Governor in Executive Council this 13th day of July, 1976.

J. J. H. RYAN,  
Acting Clerk of the Council.

## METRIC CONVERSION ACT, 1972-1973.

(Section 6.)

## NOTICE.

L.G. BR-7-8.

I, EDGAR CYRIL RUSHTON, being the Minister administering the Local Government Act, 1960-1975, acting pursuant to section 6 of the Metric Conversion Act, 1972-1973, with the approval of His Excellency the Governor do hereby amend the By-laws to Regulate Hawkers made by the Council of the Municipality of the Shire of Bruce Rock published in the *Government Gazette* on the 15th day of June, 1960 and amended from time to time, in the manner set out in the Schedule to this Notice with effect on and from the day that this Notice is published in the *Government Gazette*.

Dated this 13th day of July, 1976.

E. C. RUSHTON,  
Minister for Local Government.

## Schedule.

Provision Amended.	Amendment.
By-law 10	Delete "two hundred yards" in line 5, substitute "one hundred and eighty metres."

Approved by His Excellency the Governor in Executive Council this 13th day of July, 1976.

J. J. H. RYAN,  
Acting Clerk of the Council.

## METRIC CONVERSION ACT, 1972-1973.

(Section 6.)

## NOTICE.

L.G. BR-7-8.

I, EDGAR CYRIL RUSHTON, being the Minister administering the Cemeteries Act, 1897-1972, acting pursuant to section 6 of the Metric Conversion Act, 1972-1973, with the approval of His Excellency the Governor do hereby amend the Bruce Rock Public Cemetery (Reserve 16283) By-laws made by the Council of the Municipality of the Shire of Bruce Rock published in the *Government Gazette* on the 15th day of June, 1960, and amended from time to time, in the manner set out in the Schedule to this Notice with effect on and from the day that this Notice is published in the *Government Gazette*.

Dated this 13th day of July, 1976.

E. C. RUSHTON,  
Minister for Local Government.

## Schedule.

Provision amended.	Amendment.
By-law 6	Delete 6 feet in line 1, substitute 1.8 metres. Delete 4 feet 6 inches in line 3, substitute 1.4 metres.
By-law 30	Delete 4 inches in line 6, substitute 0.1 metre.
Schedule A	Delete 8 ft x 4 ft in line 13, substitute 2.4 metres x 1.2 metres. Delete 8 ft x 8 ft in line 15, substitute 2.4 metres x 2.4 metres. Delete 8 ft x 4 ft in line 17, substitute 2.4 metres x 1.2 metres. Delete 8 ft x 8 ft in line 19, substitute 2.4 metres x 2.4 metres. Delete 6 ft in line 23, substitute 1.8 metres. Delete 1 ft in line 24, substitute 0.3 metres.

Approved by His Excellency the Governor in Executive Council this 13th day of July, 1976.

J. J. H. RYAN,  
Acting Clerk of the Council.

METRIC CONVERSION ACT, 1972-1973.  
(Section 6.)

NOTICE.

L.G. BR-7-8.

I, EDGAR CYRIL RUSHTON, being the Minister administering the Local Government Act, 1960-1975, acting pursuant to section 6 of the Metric Conversion Act, 1972-1973, with the approval of His Excellency the Governor do hereby amend the By-law for Control of Illuminated Signs made by the Council of the Municipality of the Shire of Bruce Rock published in the *Government Gazette* on the 4th day of November, 1955, in the manner set out in the Schedule to this Notice with effect on and from the day that this Notice is published in the *Government Gazette*.

Dated this 13th day of July, 1976.

E. C. RUSHTON,  
Minister for Local Government.

Schedule.

Provision amended.			Amendment.
By-law 4	....	....	Delete 6 ft in line 8, substitute 1.8 metres.
			Delete 3 ft in line 8, substitute 0.9 metres.
			Delete 14 inches in line 13, substitute 0.35 metres.
			Delete 8 inches in line 13, substitute 0.2 metres.
			Delete 8 ft in line 14, substitute 2.4 metres.
			Delete 15 lbs in line 14, substitute 6.8 kgrams.
			Delete 1 ft in line 14, substitute 0.3 metres.
			Delete 10 ft in line 16, substitute 3.0 metres.
		Delete 9 ft in line 17, substitute 2.7 metres.	

Approved by His Excellency the Governor in Executive Council this 13th day of July, 1976.

J. J. H. RYAN,  
Acting Clerk of the Council.

METRIC CONVERSION ACT, 1972-1973.  
(Section 6.)

NOTICE.

L.G. BR-7-8.

I, EDGAR CYRIL RUSHTON, being the Minister administering the Local Government Act, 1960-1975, acting pursuant to section 6 of the Metric Conversion Act, 1972-1973, with the approval of His Excellency the Governor do hereby amend the Building By-law made by the Council of the Municipality of the Shire of Bruce Rock published in the *Government Gazette* on the 20th day of August, 1954 and amended from time to time in the manner set out in the Schedule to this Notice with effect on and from the day that this Notice is published in the *Government Gazette*.

Dated this 13th day of July, 1976.

E. C. RUSHTON,  
Minister for Local Government.

Schedule.

Provision amended.			Amendment.
By-law 1	....	....	Delete 30 ft in line 3, substitute 9.1 metres.
By-law 2	....	....	Delete 30 ft in line 2, substitute 9.1 metres.
Schedule	....	....	Delete 400 links in line 6, substitute 80 metres.

Approved by His Excellency the Governor in Executive Council this 13th day of July, 1976.

J. J. H. RYAN,  
Acting Clerk of the Council.

## METRIC CONVERSION ACT, 1972-1973.

(Section 6.)

## NOTICE.

L.G. CO-7-27.

I, EDGAR CYRIL RUSHTON, being the Minister administering the Cemeteries Act, 1897-1972, acting pursuant to section 6 of the Metric Conversion Act, 1972-1973, with the approval of His Excellency the Governor do hereby amend the Collie Public Cemetery By-laws made by the Council of the Municipality of the Shire of Collie published in the *Government Gazette* on the 27th day of November, 1959 and in the manner set out in the Schedule to this Notice with effect on and from the day that this Notice is published in the *Government Gazette*.

Dated this 13th day of July, 1976.

E. C. RUSHTON,  
Minister for Local Government.

## Schedule.

Provision amended.			Amendment.
By-law 10	....	....	Delete "six feet" in line 1, substitute "1.8 metres".
By-law 10	....	....	Delete "three feet" in line 3, substitute "1 metre".
By-law 18	....	....	Delete "five miles per hour" in line 4, substitute "8 kilometres per hour".
Schedule "A"	....	....	Delete "8 feet—6 feet" in lines 16 and 19, substitute "2.4 metres x 1.8 metres".
Schedule "A"	....	....	Delete "six feet" in line 23, substitute "1.8 metres".
Schedule "A"	....	....	Delete "foot" in line 24, substitute "0.3 metre".
Schedule "B"	....	....	Delete "feet long—feet wide" in lines 7 and 8, substitute "metres long—metres wide".

Approved by His Excellency the Governor in Executive Council this 13th day of July, 1976.

J. J. H. RYAN,  
Acting Clerk of the Council.

## METRIC CONVERSION ACT, 1972-1973.

(Section 6.)

## NOTICE.

L.G. CO-7-27.

I, EDGAR CYRIL RUSHTON, being the Minister administering the Local Government Act, 1960-1975, acting pursuant to section 6 of the Metric Conversion Act, 1972-1973, with the approval of His Excellency the Governor do hereby amend the By-laws Relating to Numbering of Houses and Buildings made by the Council of the Municipality of the Shire of Collie published in the *Government Gazette* on the 27th day of February, 1962 in the manner set out in the Schedule to this Notice with effect on and from the day that this Notice is published in the *Government Gazette*.

Dated this 13th day of July, 1976.

E. C. RUSHTON,  
Minister for Local Government.

## Schedule.

Provision amended.			Amendment.
By-law 4	....	....	Delete "two inches" in line 2, substitute "five centimetres".

Approved by His Excellency the Governor in Executive Council this 13th day of July, 1976.

J. J. H. RYAN,  
Acting Clerk of the Council.

METRIC CONVERSION ACT, 1972-1973.  
(Section 6.)  
NOTICE.

L.G. CO-7-27.

I, EDGAR CYRIL RUSHTON, being the Minister administering the Dog Act, 1903-1972 and the Local Government Act, 1960-1975, acting pursuant to section 6 of the Metric Conversion Act, 1972-1973 with the approval of His Excellency the Governor do hereby amend the By-laws Relating to Dogs made by the Council of the Municipality of the Shire of Collie published in the *Government Gazette* on the 23rd day of January, 1973, in the manner set out in the Schedule to this Notice with effect on and from the day that this Notice is published in the *Government Gazette*.

Dated this 13th day of July, 1976.

E. C. RUSHTON,  
Minister for Local Government.

Schedule.			
Provision amended.			Amendment.
By-law 19	....	....	Delete "30 feet" in line 2 of paragraph (b), substitute "9 metres".
By-law 19	....	....	Delete "80 feet" in line 2 of paragraph (c), substitute "25 metres".
By-law 19	....	....	Delete "60 feet" in line 2 of paragraph (d), substitute "18 metres".
By-law 19	....	....	Delete "6 feet" in line 1 of paragraph (h), substitute "1.8 metres".
By-law 19	....	....	Delete "6 feet" in line 2 of paragraph (i) substitute "1.8 metres".
By-law 19	....	....	Delete "4 inches" in lines 1 and 2 of paragraph (k), substitute "102 millimetres".
By-law 19	....	....	Delete "20 square feet" in lines 1 and 2 of paragraph (m), substitute "1.8 square metres".
By-law 19	....	....	Delete "25 square feet" in line 2 of paragraph (m), substitute "2.3 square metres".

Approved by His Excellency the Governor in Executive Council this 13th day of July, 1976.

J. J. H. RYAN,  
Acting Clerk of the Council.

METRIC CONVERSION ACT, 1972-1973.  
(Section 6.)  
NOTICE.

L.G. CO-7-27.

I, EDGAR CYRIL RUSHTON, being the Minister administering the Local Government Act, 1960-1975, acting pursuant to section 6 of the Metric Conversion Act, 1972-1973, with the approval of His Excellency the Governor do hereby amend the By-laws Relating to Fences made by the Council of the Municipality of the Shire of Collie published in the *Government Gazette* on the 7th day of November, 1972, in the manner set out in the Schedule to this Notice with effect on and from the day that this Notice is published in the *Government Gazette*.

Dated this 13th day of July, 1976.

E. C. RUSHTON,  
Minister for Local Government.

Schedule.			
Provision amended.			Amendment.
By-Law 2	....	....	Delete "four feet" in line 4, substitute "1.2 metres".
By-Law 2	....	....	Delete "twenty feet" in line 4, substitute "six metres".
By-Law 2	....	....	Delete "four feet" in line 6, substitute "1.2 metres".
By-Law 2	....	....	Delete "twenty feet" in line 7, substitute "six metres".
By-Law 3	....	....	Delete "ten feet" in line 4, substitute "three metres".
By-Law 3	....	....	Delete "12 inches" in line 8, substitute "thirty centimetres".



## SCHEDULE—continued.

Provisions Amended.				Amendment.
By-Law 3	....	....	....	Delete "nine feet" in line 9, substitute "2.75 metres".
By-Law 4	....	....	....	Delete "seven feet" in line 5, substitute "2.1 metres".
By-Law 4	....	....	....	Delete "6 inches" in line 8, substitute "fifteen centimetres".
By-Law 4	....	....	....	Delete "7 feet" in line 9, substitute "2.1 metres".
By-Law 5	....	....	....	Delete "30 feet" in line 3, substitute "9 metres".
By-Law 5	....	....	....	Delete "4 feet" in line 3, substitute "1.2 metres".
By-Law 9	....	....	....	Delete "ten feet" in line 2, substitute "three metres".
By-Law 10	....	....	....	Delete "ten feet" in lines 2 and 4, substitute "three metres".
Schedule ..	....	....	....	Delete "5 inches x 5 inches x 7 feet" in line 1, substitute "127 millimetres x 127 millimetres x 2.1 metres".
Schedule ..	....	....	....	Delete "5 inches x 3 inches x 7 feet" in line 2, substitute "127 millimetres x 76 millimetres x 2.1 metres".
Schedule ..	....	....	....	Delete "one and one-half inches (1½)" in line 3, substitute "38 millimetres".
Schedule ..	....	....	....	Delete "two feet" in line 4, substitute "610 millimetres".
Schedule ..	....	....	....	Delete "4 inches x 2 inches" in line 5, substitute "102 millimetres x 51 millimetres".
Schedule ..	....	....	....	Delete "3 inches x 2 inches" in line 5, substitute "76 millimetres x 51 millimetres".
Schedule ..	....	....	....	Delete "3 inches x 2 inches" in line 7, substitute "76 millimetres x 51 millimetres".
Schedule ..	....	....	....	Delete "3 inches x ¾ inches x 5 feet" in line 9, substitute "76 millimetres x 19 millimetres x 1.52 metres".
Schedule ..	....	....	....	Delete "six feet" in line 14, substitute "1.8 metres".
Schedule ..	....	....	....	Delete "18 inches" in line 14, substitute "458 millimetres".
Schedule ..	....	....	....	Delete "six feet and eight feet" in line 15, substitute "1.8 metres and 2.5 metres".
Schedule ..	....	....	....	Delete "24 inches" in line 16, substitute "610 millimetres".
Schedule ..	....	....	....	Delete "½ inch" in line 17, substitute "13 millimetres".

Approved by His Excellency the Governor in Executive Council this 13th day of July, 1976.

J. J. H. RYAN,  
Acting Clerk of the Council.

## METRIC CONVERSION ACT, 1972-1973.

(Section 6.)

## NOTICE.

L.G. TS-7-14.

I, EDGAR CYRIL RUSHTON, being the Minister administering the Cemeteries Act, 1897-1972, in exercise of the powers conferred under section 6 of the Metric Conversion Act, 1972-1973, with the approval of the Governor do hereby amend By-law 9 of the Cemetery By-laws of the Three Springs Shire Council published in the *Government Gazette* on the 15th day of July, 1969 in the manner set out in the Schedule to this Notice with effect on and from the day that this Notice is published in the *Government Gazette*.

Dated this 13th day of July, 1976.

E. C. RUSHTON,  
Minister for Local Government.

## Schedule.

Provision amended.				Amendment.
By-law 9D	....	....	....	Delete "six feet" in line 1, substitute "1.8 metres".
By-law 9	....	....	....	Delete "three feet" in line 2, substitute "1 metre".

Approved by His Excellency the Governor in Executive Council, this 13th day of July, 1976.

J. J. H. RYAN,  
Acting Clerk of the Council.

INDUSTRIAL ARBITRATION ACT, 1912

IN accordance with the provisions of section 167 (5) of the Industrial Arbitration Act, 1912, notice is hereby given that the under-mentioned awards have been dealt with.

R. R. ELLIS,  
Industrial Registrar.

The undermentioned awards have been amended—

Award	No.	Amendment	Date made	Date of operation
Asbestos—Cement Workers	23/60	Order No. 231/76 (Consolidation)	2/2/76	2/7/76
Bakers (Country)	14A/63	Memorandum of Agreement No. C90/76 (Additional payment wages—Acme Bakery, Bunbury)	29/4/76	29/4/76
Bakers (Kalgoorlie)	14/55	Order No. 1787/75 (Arrangement, Wages, Holidays, Apprentices, Supplementary Payment)	22/6/76	15/5/76
Boilermaking (S.E.C.)	2/69	Order No. 272/76 (Wages)	2/7/76	2/7/76
Cereal Processing, Extracting and Manufacturing	26/70	Order No. 249/76 (Wages)	5/7/76	15/5/76
Cleaners and Caretakers	12/69	Order No. 228/76 (Wages)	22/6/76	15/5/76
Cleaners Contractors (General and Window)	3/68	Order No. 207/76 (Wages)	22/6/76	1/6/76
Clerks (Wholesale and Retail Establishments)	38/47	Order No. 123/76 (Wages)	5/7/76	2/7/76
Construction and Maintenance (Government Harbours)	24A/65	Order No. 257/76 (Wages)	22/6/76	22/6/76
Construction and Maintenance (Government) (A.W.U.)	24/65	Order No. 256/76 (Wages)	22/6/76	22/6/76
Crown Seal Manufacturing	13/60	Order No. 1405/75 (Wages)	14/6/76	14/6/76
Crumpet Manufacturing	12/70	Order No. 221/76 (Arrangement, Wages, Supplementary Payments)	22/6/76	1/6/76
Divers and Tenders (A.W.U.)	24D/65	Order No. 260/76 (Wages)	22/6/76	22/6/76
Draughtsmen, Tracers and Planners	16/74	Order No. 170/76 (Wages)	29/6/76	15/5/76
Draughtsmen's, Tracers' and Planners (Mt. Newman; Goldsworthy Mining Ltd.)	3/75	Order No. 169/76 (Wages)	23/6/76	15/5/76
Engineering (S.E.C.)	1/69	Order No. 283/76 (Wages)	2/7/76	2/7/76
Foremen (Government Construction and Maintenance) (A.W.U.)	24F/65	Order No. 262/76 (Wages)	22/6/76	22/6/76
Forestry Workers (Government)	24B/65	Order No. 258/76 (Wages)	22/6/76	22/6/76
Frozen Foods	30/68	Order No. 78/76 (Fire fighting)	22/6/76	22/6/76
		Order No. 65/76 (Arrangement, Definitions, Shift Work, Fish and Vegetable Processing, Part-Time Workers)	21/6/76	21/6/76
Fruit and Vegetable Processing and Packing	15/74	Order No. 64/76 (Shift Work)	21/6/76	21/6/76
Funeral Directors Assistants	18/62	Order No. 105/1976 (Wages)	7/7/76	7/7/76
Grain Handling Salaried Officers	37/65	Order No. 198/76 (Salaries)	21/6/76	21/6/76
Hospital Employees (Government)	21/66	Order No. 1527/75 (Deduction for Board)	28/6/76	28/6/76
Hospital Employees (Nursing Aides and Assistants) (Government)	40/59	Order No. 1529/75 (Living Allowance)	28/6/76	28/6/76
Hospital Employees (Ward Assistants—Mental Health Services)	35/66	Order No. 1526/75 (Deductions and Allowances)	28/6/76	28/6/76
Hospital Salaried Officers	39/68	Order No. 202/76 (Salaries)	14/6/76	14/6/76
Ice Cream and Frozen Confectionery Manufacturing	2/70	Order No. 70/76 (Shift Work)	21/6/76	21/6/76
Municipal Employees (Outside Workers—Country Districts)	77/48	Order No. 15/76 (Consolidation)	1/7/76	1/7/76
Municipal Employees (Outside Workers—Metropolitan)	1/48	Order No. 14/76 (Wages)	1/7/76	1/7/76
Municipal Employees (Outside Workers—Rest of State)	19/49	Order No. 16/76 (Consolidation)	1/7/76	1/7/76
Municipal Employees (Outside Workers—Town of Kalgoorlie and Others)	13/71	Order No. 17/76 (Wages)	1/7/76	1/7/76
		Order No. 267/76 (Overtime)	1/7/76	1/7/76
Nickel Refining Industry	6/71	Order No. 109/76 (Arrangement, Overtime, Shift Work, Annual Leave, Sickness, Wages, Bereavement Leave)	29/6/76	29/6/76
Printing (Photo Engraving)	9/61	Order No. 251/76 (Wages)	29/6/76	6/6/76
Quarry Workers	13/68	Order No. 247/76 (Wages)	29/6/76	6/6/76
Rangers (National Parks Board)	6/66	Order No. 235/76 (Wages)	22/6/76	15/5/76
Security Men and Cleaners (Oil Refinery)	9/60	Order No. 229/76 (Wages)	21/6/76	15/5/76
Sheet Metal Workers	10/73	Order No. 82/76 (Wages)	3/6/76	3/6/76
Survey Employees (Government) (A.W.U.)	24C/65	Order No. 259/76 (Wages)	22/6/76	22/6/76
Vermin Pest and Weed Control	24E/65	Order No. 261/76 (Wages)	22/6/76	22/6/76
Wool, Hide and Skin Stores	8/66	Order No. 906/75 (Consolidation)	30/6/76	15/5/76
		Order No. 144/76 (Arrangement, Stand Down)	9/7/76	9/7/76
Wool Scouring and Fellmongering	32/59	Order No. 265/76 (Wages)	29/6/76	6/6/76
Wool Sorters (Wool Scouring Works)	41/56	Order No. 907/75 (Consolidation)	30/6/76	15/5/76

# AGRICULTURE AND RELATED RESOURCES PROTECTION ACT, 1976.

ACTING under the powers granted it by section 50 (2) of the Agriculture and Related Resources Protection Act, 1976, the Agriculture Protection Board hereby cancels the notice dated 2nd July, 1976, regarding the destruction of the declared plant Arum lily (*Zantedeschia aethiopica*) in the Shires and Town shown on the Schedule below.

Dated 14th July, 1976.

E. N. FITZPATRICK,  
Chairman, Agriculture Protection Board.

## Schedule.

Shires of Serpentine/Jarrahdale, Murray-Waroona, Mandurah, Harvey, Dardanup, Collie, Boyup Brook, Donnybrook/Balingup, Capel, Augusta/Margaret River, Bridgetown/Greenbushes, Manjimup and Busselton and the Town of Bunbury.

# EDUCATION ACT, 1928-1976.

Education Department,  
Perth, 15th July, 1976.

THE Minister for Education, acting pursuant to the provisions of the Education Act, 1928-1976 has been pleased to make the regulations set out below.

D. MOSSENSON,  
Director-General of Education.

## Schedule.

### Regulations.

- |                         |   |
|-------------------------|---|
| Principal regulations.  | 1. In these regulations the Education Act Regulations, 1960, as reprinted pursuant to the Reprinting of Regulations Act, 1954 and published in the <i>Government Gazette</i> on the 19th March, 1971 and thereafter amended from time to time by notices so published are referred to as the principal regulations.   |
| Regulation 247 amended. | 2. Regulation 247 of the principal regulations is amended—<br>(a) by deleting from line four of subregulation (1) the passage "senior trade instructors,";<br>(b) by deleting from lines four and five of subregulation (1) the passage "trade instructors,"; and<br>(c) by deleting from line one of subregulation (4) the words "or senior instructor".   |
| Regulation 248 amended. | 3. Regulation 248 of the principal regulations is amended by adding after the word "Technical", in line one, the word "Education".  |
| Regulation 249 amended. | 4. Regulation 249 of the principal regulations is amended—<br>(a) by deleting from line one of subregulation (1) the passage "senior trade instructor,"; and<br>(b) by deleting subregulation (4) and substituting new sub-regulations (4) and (5) as follows:—<br>(4) For promotion within the Technical Education Division positions shall be ranked in status order as follows commencing with the principal:—<br>(a) Principal of a technical college, school or service;<br>(b) officer-in-charge of a technical education centre class 1, if appointed on or before 1st January, 1971, or the deputy principal of a technical college;<br>(c) officer-in-charge of a technical education centre class 2, if appointed on or before 1st January, 1971, or the officer-in-charge of a technical education centre, class 1, or the deputy principal of a technical school grade 1, or the head of a department grade A;<br>(d) officer-in-charge of a technical education centre class 3, if appointed on or before 1st January, 1971, or the officer-in-charge of a technical education centre class 2, or the deputy principal of a technical school grade 2, or the head of a department grade B or a senior lecturer grade A or a senior counsellor;<br>(e) senior lecturer grade B or a lecturer grade A, or a counsellor grade A;<br>(f) lecturer grade B or a counsellor grade B; and<br>(g) lecturer grade C or a counselling assistant.<br>(5) Notwithstanding the provisions of subregulation (4) of this regulation, for appointment as a senior lecturer (trades) grade B, service as a trade instructor if appointed on or before 1st January, 1976, or as a lecturer grade B, or as a lecturer (trades) grade C, or as a counsellor grade B shall count as equivalent in status. . |

STATE TENDER BOARD OF WESTERN AUSTRALIA

Tenders for Government Supplies

Date of Advertising	Schedule No.	Supplies Required	Date of Closing
1976			1976
June 25 ....	555A/1976 ....	Sodium Alginate (1 Year Period)—M.W.B. ....	July 29
July 9 ....	562A/1976 ....	Brushes for Painters Use (1 Year Period) ....	July 29
July 9 ....	563A/1976 ....	Dustless Chalk (1 Year Period)—Education Department ....	July 29
July 16 ....	613A/1976 ....	12 Tonne Table Top Truck with Hydraulic Crane (2 only)—M.W.B. ....	July 29
July 16 ....	614A/1976 ....	Polishers and Vacuum Cleaners (Industrial and Domestic)—(1 year period) ....	July 29
July 16 ....	618A/1976 ....	Tractor Mounted Rear End Loader with 0.95 cu. in. bucket powered by a diesel engine (1 only)— P.W.D. ....	July 29
July 16 ....	619A/1976 ....	Saw Cutting Machine Blades (1 year period)—M.R.D. ....	July 29
July 16 ....	625A/1976 ....	White Huckaback 60 cm (3 000m): Loom State Sheetting 50% Polyester 50% Cotton 135 cm (8 000m): Pink Line Sheetting 180 cm (20 000m)—Govt. Stores Dept. ....	July 29
July 16 ....	584A/1976 ....	Frozen Green Peas—(1 year Period) ....	Aug. 5
July 16 ....	609A/1976 ....	Road Marking Paint (2 year period) 450 000 litres—M.R.D. ....	Aug. 5
July 16 ....	615A/1976 ....	Glass Beads for Traffic Marking (2 year period)—M.R.D. ....	Aug. 5
July 16 ....	616A/1976 ....	Dry Cells and Lantern Batteries (1 year period) ....	Aug. 5
July 16 ....	617A/1976 ....	Electric Fans (1 year period) ....	Aug. 5
June 25 ....	552A/1976 ....	Design, Supply, Installation & Commissioning of an Odour Control System for Beenyup Wastewater Treatment Plant—M.W.B. ....	Aug 5
July 23 ....	649A/1976 ....	Exploratory Well Casing—80 mm NB Heavy Galvanised Pipe (2 700 metres): 203.2 mm x 7.1 mm Black Water Bore Casing (400 m): 219.1 mm x 6.35 mm ERW Linepipe (300 m)—M.W.B. ....	Aug. 5
July 23 ....	651A/1976 ....	Maintenance to Schools Television Receivers and Aerial Systems (approx. 1 Year Period)—P.W.D. ....	Aug. 5
July 23 ....	641A/1976 ....	Nurses' Disposable Caps—Plain and Printed (1 Year Period)—R.P.H. ....	Aug. 12
July 23 ....	650A/1976 ....	Blue Shirting Material 112/114 cm width (20 000 metres)—Police Department	Aug. 12
July 16 ....	583A/1976 ....	Supply and Delivery of Certain Classes of Motor Vehicles For Government (1 year period) ....	Aug. 12
July 23 ....	653A/1976 ....	Lime Putty (1 Year Period)—M.W.B. ....	Aug. 12
July 23 ....	627A/1976 ....	460 mm Dia. C.I. Double Flanged Butterfly Valves (6 Only)—M.W.B. ....	Aug. 19
July 23 ....	654A/1976 ....	150 mm to 305 mm Dia. Double Flanged Altitude Control Valves—M.W.B. ....	Aug. 19

For Sale by Tender

Date of Advertising	Schedule No.	For Sale	Date of Closing
1976			1976
July 9 ....	561A/1976 ....	Toyota Landcruiser Hardtop (Ex UQM 892) at Roebourne ....	July 29
July 9 ....	565A/1976 ....	Holden HQ Utility (MRD 915) at Carnarvon ....	July 29
July 9 ....	566A/1976 ....	Holden HJ Utility (MRD 1157) at Kununurra ....	July 29
July 9 ....	569A/1976 ....	Landrover Utilities with Truck Cabs (LWB—5 Only: SWB—2 Only): Toyota Landcruisers FJ45 (3 Only) & Vehicle Bodies for LWB Landrover or Toyota FJ45 (2 Only) at Bushmead ....	July 29
July 9 ....	570A/1976 ....	1969 Toyota 1 Tonne 4 x 4 Truck (UQA 898) (Damaged) at Manjimup ....	July 29
July 9 ....	571A/1976 ....	Valiant Sedan (UQP 709) (Damaged) at Narrogin ....	July 29
July 9 ....	572A/1976 ....	Steel Pipes 16 mm Thickness 3 440 mm Dia. (10 x 2 430 mm long & 3 x 3 040 mm long) and Galvanised Mild Steel Covers (approx. 4.25 m Diameter—24 Only) at Cannington ....	July 29
July 16 ....	573A/1976 ....	Holden Station Sedan (PW 2191): Dodge Utilities (PW 233: PW 2054) at East Perth ....	July 29
July 16 ....	574A/1976 ....	Dodge AT4 30 Cwt Van (MRD 1861) at East Perth ....	July 29
July 16 ....	575A/1976 ....	Holman Air Compressor (Trailer Mounted) (PW 188) at East Perth ....	July 29
July 16 ....	576A/1976 ....	BHB Mobile 5 Ton Slew Crane (PW 81) at East Perth ....	July 29
July 16 ....	581A/1976 ....	1970 Dodge Table Top Truck (UQI 692) at East Perth....	July 29
July 16 ....	585A/1976 ....	Lesco 400 Amp Welding Plant (PW 261): Lincoln Welding Plant (PW 204) at East Perth ....	July 29
July 16 ....	587A/1976 ....	Dodge VH Utility (UQL 223) at East Perth ....	July 29
July 16 ....	598A/1976 ....	Toyota 4 x 4 Utility (UQM 054) at East Perth ....	July 29
July 16 ....	599A/1976 ....	CG 3½ Cu. ft. Concrete Mixer (UQW 160) at East Perth ....	July 29
July 16 ....	600A/1976 ....	1970 Bedford 3 Ton Truck (UQG 959) at East Perth ....	July 29
July 16 ....	601A/1976 ....	Holden Station Sedan (UQO 099) at East Perth ....	July 29
July 16 ....	602A/1976 ....	Finsbury 2 in. Water Pumping Plant (MRD 688) at East Perth ....	July 29
July 16 ....	606A/1976 ....	Scrap Metal—Insulated Copper Wire and Radiator Cores (150 only) at East Perth ....	July 29
July 16 ....	607A/1976 ....	Gemco 110 Boring Plant (MRD 409) at East Perth ....	July 29
July 16 ....	612A/1976 ....	Office Machines (Typewriters 30 only, Adders, Calculators, Comptometer, Tape Recorder, Slide Projector, Comptograph, Acct. Machine, Photo Copiers, Dymo Machine Bench Type, etc.) at Royal Street East Perth ....	July 29
July 16 ....	620A/1976 ....	Finsbury 3 in. Centrifugal Pump (PW 331) at East Perth ....	July 29
July 16 ....	621A/1976 ....	Thor 38 Rock Drill (PW 688) and Toyo TY 20 Rock Drill (PW 609) at East Perth ....	July 29
July 16 ....	622A/1976 ....	1973 HQ Holden Sedan (UQN 934) at East Perth ....	July 29
July 16 ....	623A/1976 ....	1970 Dodge 30 Cwt Truck (UQK 215) at East Perth ....	July 29
July 16 ....	624A/1976 ....	Broomwade WR210 Air Compressor (Trailer Mounted) (PW 190) at East Perth	July 29
July 16 ....	577A/1976 ....	Inter C 1600 4 x 4 Tip Truck (PW 2320) at Fitzroy Crossing ....	Aug. 5
July 16 ....	578A/1976 ....	Dodge 200 D5N Utility (PW 2256) at Karratha ....	Aug. 5
July 16 ....	579A/1976 ....	Holden HQ Sedan (UQM 757) at Point Samson ....	Aug. 5
July 16 ....	580A/1976 ....	Landrover 109 Series II Truck (PW 1992) at Carnarvon ....	Aug. 5
July 16 ....	582A/1976 ....	Holden HQ 1 Ton Truck (PW 2169) at Wyndham ....	Aug. 5

STATE TENDER BOARD OF WESTERN AUSTRALIA—continued  
For Sale by Tender—continued.

Date of Advertising	Schedule No.	For Sale	Date of Closing
1976			1976
July 16	586A/1976	Cranvel MK II 3½–5 Ton Crane (PW 69) at East Perth	Aug. 5
July 16	588A/1976	McDonald 10/12 Ton Steel Roller (MRD 560) at East Perth	Aug. 5
July 16	589A/1976	Caterpillar D4D Dozer (MRD 833) at East Prth	Aug. 5
July 16	590A/1976	Chamberlain MK II Industrial Tractor (MRD 863) at East Perth	Aug. 5
July 16	591A/1976	Galion 118 Grader (MRD 634) at East Perth	Aug. 5
July 16	592A/1976	Ledger 6/8 Ton Steel Roller (MRD 614) at East Perth	Aug. 5
July 16	593A/1976	Chamberlain MK II Industrial Tractor (MRD 862) at East Perth	Aug. 5
July 16	594A/1976	International TD 15B Dozer (MRD 946) at East Perth	Aug. 5
July 16	595A/1976	McDonald 6/8 Ton Steel Roller (MRD 548) at East Perth	Aug. 5
July 16	596A/1976	Moore—Ferguson Self Propelled Roller (MRD 575) at East Perth	Aug. 5
July 16	597A/1976	Fowler 5 Ton Hydraulic Crane (PW 83) at Carnarvon	Aug. 5
July 16	603A/1976	Chamberlain MK 3 R/E Loader (PW 354) at East Perth	Aug. 5
July 16	604A/1976	Chamberlain Commando R/E Loader (MRD 956) at East Perth	Aug. 5
July 16	605A/1976	Chamberlain Mark II Industrial Tractor (MRD 861) at East Perth	Aug. 5
July 16	608A/1976	McDonald 6/8 Ton Steel Barrel Roller (MRD 455) at East Perth	Aug. 5
July 16	610A/1976	Chamberlain 14 Disc Ploughs, Feutrell 8 Disc Cultivator, Lincoln D.C. Welder, Ford Truck Axles, Truck Diff Type Winch at Gngarara	Aug. 5
July 16	611A/1976	Toyota L.W.B. Landcruiser (UQN) 666 at Wyndham	Aug. 5
July 16	626A/1976	1973 Dodge 2 Ton Truck (ex UQM 917) at Roebourne Regional Prison	Aug. 5
July 23	628A/1976	Platten Press: Plan Printing Machine: Condenser Cylinders: Gas Stoves: Laboratory Oven: Steam Header: 2 Door Incubator: 6V and 12V Batteries U/S (290 Only); etc. at Royal Street, East Perth	Aug. 5
July 23	629A/1976	VH 11/72 Dodge Utility (UQM 119) at East Perth	Aug. 5
July 23	630A/1976	Holden HQ Panel Van (UQN 509) at East Perth	Aug. 5
July 23	631A/1976	1971 Toyota Landcruiser (PW 3171) at East Perth	Aug. 5
July 23	632A/1976	Falcon Station Sedan XW (UQI 991) at East Perth	Aug. 5
July 23	633A/1976	Air Compressor—Trailer Mounted (PW 196) at East Perth	Aug. 5
July 23	635A/1976	Broomwade Pneumatic Tamper (PW 365) at East Perth	Aug. 5
July 23	636A/1976	Petbow Welding Plants—Trailer Mounted (PW 228: PW 237) at East Perth	Aug. 5
July 23	637A/1976	Ropa Caravan Abultion Block (PW 138) at East Perth	Aug. 5
July 23	638A/1976	Dodge Truck AT4329 (MRD 1660) at East Perth	Aug. 5
July 23	639A/1976	Ford Truck D300 (MRD 1945) at East Perth	Aug. 5
July 23	642A/1976	Holden HQ Station Sedan (UQN 480) at East Perth	Aug. 5
July 23	643A/1976	Dodge VH Utility (UQM 570) at East Perth	Aug. 5
July 23	634A/1976	Dodge VJ Utilities (PW 2274: PW 2210): Landrover Series II Utility (PW 2167): Holden HQ Utility (PW 1997) at Port Hedland	Aug. 12
July 23	640A/1976	Chamberlain F 1000 F.E. Loader MK3 (MRD 996) at East Perth	Aug. 12
July 23	644A/1976	Dodge VJ Utilities (PW 2272: PW 2276) and Toyota FJ45 Landcruiser (PW 2028) at Wyndham	Aug. 12
July 23	645A/1976	Bedford J.I Service Van (PW 1338) at Wyndham	Aug. 12
July 23	646A/1976	Ford Tip Truck 700 (PW 2077) at Port Hedland	Aug. 12
July 23	647A/1976	Chamberlain Champion Industrial MK II Tractor (MRD 781) at East Perth	Aug. 12
July 23	648A/1976	Finsbury 2 in. Centrifugal Water Pump (MRD 595) at East Perth	Aug. 12
July 23	652A/1976	1973 Holden V8 Sedans (ex RTA 052: ex RTA 052: ex RTA 089) and 1975 Falcon V8 Sedan (ex RTA 130) (All Damaged) at Police Transport Section, Maylands	Aug. 12
May 14	429A/1976	Cotton Gin—3 Stand Platt Lummus Gin with a rated capacity of 12 Bales per Hour at Kununurra, Western Australia	Aug. 19

Tenders addressed to the Chairman, State Tender Board, 74 Murray Street, Perth, will be received for the abovementioned schedules until 10 a.m. on the dates of closing.

Tenders must be properly endorsed on envelopes otherwise they are liable to rejection.

Tender forms and full particulars may be obtained on application at the Tender Board Office, 74 Murray Street, Perth and at points of inspection.

No Tender necessarily accepted.

S. F. FELDMAN.  
Chairman, Tender Board.

ACCEPTANCE OF TENDERS

Schedule No.	Contractor	Particulars	Department Concerned	Rate
1041A/75	Email Limited	Supply—50 only Luminaires, etc. as specified	M.R.D.	At \$153.42 each
1042A/75	Miles Eng. P/L.	Supply—2 only Low Tension Switchboards as specified	M.R.D.	For the sum of \$4 360
145A/76	Ramsay Surgical Ltd.	Supply—Scalp Vein Sets from 15/7/76 to 14/7/77	R.P.H.	At \$32 per 100
474A/76	Kayline Plastics	Supply—1 200 000 only Petri Dishes as specified	Public Health	At 3·568 cents each
503A/76	Altona Eng. Co.	Supply—Reflective Number Plates as specified	R.T.A.	At \$1.65 per set
465A/76	Wm. Wood Motors	Purchase and Removal—Volkswagon Bus (UQL 081) at East Perth	P.W.D.	For the sum of \$2 424
497A/76	L. Ellement	Purchase and Removal—Digested Shldge at Swanbourne	M.W.B.	At 60 cents per c.m.
517A/76	Westralian Diamond Drillers P/L.	Purchase and Removal—Inter Ute (UQJ 968) at Kalgoorlie	Corrections	For the sum of \$1 150
526A/76	Cooper Motors	Purchase and Removal—Zetor F/E Loader (UQN 112) at Pardelup	Corrections	For the sum of \$1 877
528A/76	Soltoggio Bros.	Purchase and Removal—Mindrill Drilling Rig at Carlisle	Mines	For the sum of \$268
529A/76	A. Robinson	Purchase and Removal—Ruston Drilling Rig at Carlisle	Mines	For the sum of \$9 010
534A/76	Various	Purchase and Removal—Dodge Utilities at East Perth	P.W.D.	Details on application
545A/76	Midmetals	Purchase and Removal—Scrap Steel at North Fremantle	S.E.W.	At \$10.50 per tonne

## GOVERNMENT PRINTING OFFICE OF W.A.

## TENDERS FOR GOVERNMENT PRINTING

Tenders are invited for the supply of the undermentioned stores.

Tenders close at Wembley, 2nd August, 1976.

Tender No.	Particulars of Stores
XS 1596	50 000 Sheets Continuous 1115/6 Part Lined Listing Paper for Treasury A.D.P. Tenderer to supply stock.
XS 1597	200 Gross 144 page $\frac{1}{4}$ in. ruling interleaved Exercise Books for Education Supplies Branch. Tenderer to supply stock.
XS 1595	25 000 Copies Book Primary Social Studies—"Explorers Beyond the Blue Mountains" for Education Curriculum Branch. Government Printer to supply stock.
XS 1598	22 000 Window Face Grey Kraft Envelopes for Board of Secondary Education. Finished size 334 x 253 mm. Tenderer to supply stock.
XS 1599	6 500 Window Face Grey Kraft Envelopes for Board of Secondary Education. Finished size 280 x 228 mm. Tenderer to supply stock.
XS 1600	300 Continuous Achievement Certificates for Board of Secondary Education. Finished size 12 x 14 $\frac{1}{4}$ . Tenderer to supply stock.
XS 1601	20 Books in quadruplicate Form E.D. 198 for Public Works Department. Printed, numbered, perforated and quarter bound. Finished size 165 x 210 mm. Tenderer to supply stock.
XS 1602	50 Books in triplicate, Form D.C.W. 22 for Dept. Community Welfare. Printed, numbered, perforated and quarter bound. Finished size 255 x 205 mm. Tenderer to supply stock.
XS 1603	500 Books in triplicate Form No. 17 for Police Stores. Printed, numbered, perforated and quarter bound. Finished size 255 x 195 mm. Tenderer to supply stock.
XS 1604	120 000 Form E 3 for Education Supplies Branch. Printed in black ink. Finished size 330 x 203 mm. Tenderer to supply stock.
XT 2047	1 000 Books Form 55/50/2330 for Westrail Stores. Printed, sewn to Finished size 125 x 240 mm. Tenderer to supply stock.
XT 2048	75 Books Form 55/50/3080 for Westrail Stores. Printed and quarter bound. Finished size 375 x 332 mm. Tenderer to supply stock.
XS 1606	35 000 Security base. Window face envelopes for Perth Chest Clinic. Printed in black ink, finished size 104 x 192 mm. Tenderer to supply stock.
XS 1609	5 000 Sheets Continuous Comparability Test Answer Sheets for Board of Secondary Education. Printed in 5/cols. Finished size 11 x 15. Tenderer to supply stock.
XT 2049	125 Books in duplicate—Form 55/50/8100 for Westrail Stores. Printed, perforated and quarter bound. Finished size 330 x 210 mm. Tenderer to supply stock.
XT 2050	25 Books in quadruplicate Form 55/50/2086 for Westrail Stores. Printed, numbered, perforated and staple bound. Finished size 330 x 210 mm. Tenderer to supply stock.
XT 2051	150 Pads. Form 55/20/2100 for Westrail Stores. Printed and padded. Finished size 70 x 205 mm. Tenderer to supply stock.

Tenders are to be addressed to the Government Printer, Government Printing Office, Station Street, Wembley and are to be endorsed with the Tender No.

Tender forms, envelopes and full particulars may be obtained on application at the Government Printing Office, Station Street, Wembley.

## ACCEPTANCE OF TENDERS

Tender No.	Particulars of Stores	Successful Tenderer	Amount
			\$
XT 2034	750 Pads—Form 55/50/2235 for Westrail Stores	Compact Print	474.73
XT 2035	15 Books—Form 55/50/2080 for Westrail Stores	Swan Print	68.00
XT 2036	25 Books—Form 55/50/8140 for Westrail Stores	Swan Print	135.00
XT 2037	150 Books—Form 55/50/2120 for Westrail Stores	Swan Print	160.00
XS 1582	25 Books—Form F.D. 628 for Forests Stores	Compact Print	140.00
XS 1583	1 000 Pads—Form H.A. 90 for Medical Department	New Formula	405.00
XS 1584	300 Books—Physical Educ. Teachers Guide for Education Curriculum Branch	Pilpel & Co.	336.00
XS 1585	3 000 Teaching Aid Sorta Cards for Education Curriculum Branch	Sands & McDougall	190.00

WILLIAM C. BROWN,  
Government Printer.

## APPOINTMENTS.

(Under section 6 of the Registration of Births, Deaths and Marriages Act, 1961-1965.)

Registrar General's Office,  
Perth, 21st July, 1976.

R.G. No. 53/61.—Mr. Neil Thomas Honey has been appointed as District Registrar of Births, Deaths and Marriages for the York Registry District to maintain an office at York pending the appointment of a permanent appointee. This appointment dates from 14th July, 1976.

R.G. No. 114/71.—Mr. Peter John Dama has been appointed as Assistant District Registrar of Births, Deaths and Marriages for the Katanning Registry District to maintain an office at Wagin during the absence on leave of Mr. D. E. Evans. This appointment dates from 16th July, 1976.

R.G. No. 32/76.—Mr. Marcus Cleveland Cocker has been appointed as District Registrar of Births, Deaths and Marriages for the Canning Registry District to maintain an office at Armadale vice Mr. E. Clark. This appointment dates from 19th July, 1976.

E. C. RIEBELING,  
Registrar General.

## MINING ACT, 1904.

## Notice of Intention to Forfeit Leases for Non-payment of Rent.

Department of Mines,  
Perth, 9th July, 1976.

IN accordance with section 97 of the Mining Act, 1904, notice is hereby given that unless the rent due on the undermentioned leases be paid on or before the 4th August, 1976 it is the intention of the Governor, under the provisions of section 98 of the Mining Act, 1904, to forfeit such leases for breach of covenant, viz., for non-payment of rent.

B. M. ROGERS,  
Under Secretary for Mines.

## ASHBURTON GOLDFIELD.

## Mineral Leases.

- 08/122—The Gift; Rose, William; Camp, Frederick John; Camp, Stanley George; James, Robert John; Griffiths, Frederick Arnold.  
08/143—Dingo; James, Robert John; Camp, Stanley George; Camp, Frederick John.

## BROAD ARROW GOLDFIELD.

## Gold Mining Leases.

- 2229W—Bellevue; Halford, William Henry.  
2325W—The Pride; Smith, Russell Lewis.  
2348W—Wentworth; Hancock, Leslie John.  
24/2359—Ruth Evelyn; Irvine, John James.  
24/2361—Artisan; Hart, William Leslie.  
24/2362—Ma Doubt; Hart, William Leslie.  
24/2363—Comantha; Hart, William Leslie.  
24/2403—Rons Reward; Bourke, Terence John; Bone, Alfred Newland; Parsons, Ronald Marcel.  
24/2404—Alfies Reward; Bourke, Terence John; Bone, Alfred Newland; Parsons, Ronald Marcel.  
24/2407—Sand Queen Extended; Keay, John.  
24/2417—Lady Beatrice; Edwards, John Leslie; Ferguson, Michael John.  
24/2427—Lady Charlton; Radisch, Dennis.

## COOLGARDIE GOLDFIELD.

*Coolgardie District.*

## Gold Mining Leases.

- 6032—El Dorado; Cruickshank, Donald Francis.  
6047—Prejudice; Gianni, Charles.  
6074—Rocky Ridge; Spargo's Exploration N.L.  
6131—Betty Sydney; Spargo's Exploration N.L.  
6135—Pats Hope; King, Robert Maxwell; McArdell, John Patrick; Gianni, Charles; Cyprian, Sandy.  
6139—Golden Birdwood; Spargo's Exploration N.L.  
6169—Spargo's Pride; Spargo's Exploration N.L.  
6208—Patricia; Nelson, John Michael.  
15/6212—Cynthia; Nelson, John Michael.  
15/6220—Denise; Durkin, Terrence Lloyd; Fisher, Graeme Douglas.  
15/6221—Verna; Durkin, Terrence Lloyd; Fisher, Graeme Douglas.  
15/6251—Sala; Leeder, Stanley Frederick.  
15/6261—Sharonelle; Potts, Terence Sydney; Lockyer, Phillip Clive.  
15/6276—Hang Over Hill; Bracegirdle, Walter; Boase, Kevin James; Boase, John Edward.  
15/6277—Northern Star; Bowron, Hilda Doreen.  
15/6279—Jarmien's Bore West; McNally, Norman Stephen; Campbell, Barrie Curtis; Abbott, James.  
15/6280—Jarmien's Bore East; McNally, Norman Stephen; Campbell, Barrie Curtis; Abbott, James.

- 15/6283—Long Meg; Scott, Neville Allen; McGuirk, Noel; Wilson, Leslie John.  
15/6284—Marge's Find; Kermond, George Ronald; Sinclair, Kenneth James; Cooper, Leslie Claude; Thomas, Henry Ivan.  
15/6288—Golden Hilda; Peterken, Noel John.  
15/6289—Mystery; Bergersen, Beverley Elizabeth; Bergersen, Phillip Gordon.

## Mineral Leases.

- 15/349—Hearne; McIntyre Mines (Australia) Pty. Ltd.  
15/350—Fox; McIntyre Mines (Australia) Pty. Ltd.  
15/471—Curtis; McIntyre Mines (Australia) Pty. Ltd.  
15/472—Josiah Crabbe; McIntyre Mines (Australia) Pty. Ltd.  
15/473—New Hughes; McIntyre Mines (Australia) Pty. Ltd.  
15/474—Peter Pan; Australian Consolidated Industries Limited.

## COOLGARDIE GOLDFIELD.

*Kunanalling District.*

## Gold Mining Leases.

- 16/1060—West Carolina; Hall, Roy Sydney.  
16/1072—Leisa; Regan, Francis Edward.  
16/1082—Hawkin's Find; Bizzaca, Francis Joseph.  
16/1114—Happy Wanderer; Jones Mining N.L.

## DUNDAS GOLDFIELD.

## Gold Mining Leases.

- 1986—Lewis Block; Acton, Bruce.  
1987—Challys; Acton, Maxine.  
1988—Paula Marie; Brown, Maurice.  
1990—Squib; Jones, Stanley Joseph Lucas.  
63/2175—Surprise; Taylor, Frank Henry.  
63/2249—Break-O-Day; Kowal, Rayman Michael; Van Der Sluys, Leendert Cornelis.

## EAST COOLGARDIE GOLDFIELD.

*East Coolgardie District.*

## Gold Mining Leases.

- 5689E—Haoma; Newton, William Henry.  
6612E—Myra Mary; Doyle, James Augustine; Clifford, Bertie William; Lyndon, Alfred Michael.  
6616E—Twin Star; Cedro, Essio.  
6655E—Boongul; Gianni, Charles.  
26/6694—Inkerman; Bizzaca, Francis Joseph; Vergo, Alfred Lou; Regan, Francis Edward.  
26/6708—At Last; Lydon, Alfred Michael; Doyle, James Augustine; Clifford, Bertie William.  
26/6728—Eiffel Tower; Gardner, Richard Hassell.  
26/6729—La Place D'or; Gardner, Richard Hassell.  
26/6730—Nelson's Quarry; Gardner, Richard Hassell.  
26/6773—Cullen's Lease; Cullen, Joy.  
26/6804—Great Hope; Ravlich, Youbo Michael.  
26/6811—Leslie West; Shreeve, Alfred Roy.  
26/6833—Suzanne; Regan, Beverley Allan.  
Miners Homestead Lease.  
26/337—Brown Hill Garden; Taverniti, Ilarien.

## EAST COOLGARDIE GOLDFIELD.

*Bulong District.*

## Gold Mining Leases.

- 1344Y—Melbourne United; Spargo's Exploration N.L.  
1345Y—Queen Margaret Central; Spargo's Exploration N.L.  
1346Y—Queen Margaret South West; Spargo's Exploration N.L.  
1347Y—Queen Margaret North West; Spargo's Exploration N.L.



- 25/1351—Queen Margaret; Hicks, Percy Albert; Marwick, Glennell Joseph.  
 25/1377—Princess Margaret South; Hicks, Dennis William.  
 25/1378—Sun Rise; Ralph, Desmond Leslie.

## EAST MURCHISON GOLDFIELD.

*Lawlers District.*

## Gold Mining Leases.

- 1391—Kurrajong; Western Mining Corporation Ltd.  
 36/1408—Double A South; Allen, Arthur Francis.  
 36/1436—Bronzewing North; Sceghi, Paulo.

## EAST MURCHISON GOLDFIELD.

*Wiluna District.*

## Residential Leases.

- 6J—Hometown; Jones, Colin Edward.  
 9J—Lodge; Wiluna Stations Pty. Ltd.

## Mineral Leases.

- 11J—Wiluna Antimony; Wiluna Antimony Pty. Ltd.  
 61J—Marsden; Jones, Mary Marsden.

## EAST MURCHISON GOLDFIELD.

*Black Range District.*

## Gold Mining Leases.

- 1124B—Barrambie Range; Woiner, Bernard; Woiner, Bernard Anthony.  
 57/1249—Howes Patch; Boase, Tom; Boase, Kevin; Rymer, Richard.  
 57/1250—Solomons; Boase, Tom; Boase, Kevin; Rymer, Richard.  
 57/1251—Alluvial Hill; Boase, Tom; Boase, Kevin; Rymer, Richard.  
 57/1257—Birregren; Matheson Jack.  
 57/1256—Anne; Matheson, Jack.

## GASCOYNE GOLDFIELD.

## Mineral Leases.

- 09/23—February; Nason James Edward.  
 09/24—April, Nason, James Edward.  
 09/25—May; Nason, James Edward.  
 09/27—January; Nason, James Edward.

## Gold Mining Lease.

- 09/48—Desert Gold; McDonald, Rhonda.

## KIMBERLEY GOLDFIELD.

## Gold Mining Lease.

- 123—Phoenix; McGuire, Beryl.

## MOUNT MARGARET GOLDFIELD.

*Mount Margaret District.*

- 2576T—Lancefield North; Jarvis, Francis John.  
 2577T—Lancefield; Jarvis, Francis John.  
 2578T—Ida H; Connolly, Joseph; Hopkins, Norman; Collopy, Allan Joseph; Canning, Graham.  
 38/2582—North Mistake; Carland, William.  
 38/2583—Central Mistake; Carland, William.  
 38/2584—South Mistake; Carland, William.  
 38/2598—Matie Jane; Mutzig, Edward Robert.  
 38/2599—Queen Quiz; Halligan, William Arthur.  
 38/2609—Nellie Francis; Halligan, William Arthur.  
 38/2610—Dana Kurp; Leahy, Thomas Andrew Donald.  
 38/2611—The White Horse; Halligan, William Arthur.  
 38/2612—Hill End; Mutzig, Edward Robert.  
 38/2614—Neptune; Mutzig, Edward Robert.  
 38/2615—Marloo; Halligan, William Arthur.  
 38/2616—Birthday Gift; Halligan, William Arthur.  
 38/2624—Confusion; Williams, Geoffrey Thomas.  
 38/2625—Watshaw; Watson, Martin; Shaw, Malcolm.  
 38/2626—Morholl; Holland, Cyril; Morrison, Cliff.

- 38/2627—McDon; McKany, Jimmy; Donegan, Charlie.

- 38/2628—Charlie Jim; Jennings, Charlie; Jennings, Jimmy.

- 38/2629—Bullduster; Murray, Thomas; Mitchell, Russett.

- 38/2630—Neltun; Nelson, Clem; Turner, Fred.

- 38/2632—Tempest; Fotios, George Harold.

- 38/2634—Mt. Lucky Gold; Halligan, William Arthur.

- 38/2680—Lancefield North; Halligan, William Arthur.

- 38/2737—Rock of Ages; Cable, Robert Charles; McArthur, Teresa Grace.

- 38/2754—Gladiator East; Smith, Raymond Lovi.

- 38/2760—Dankerry North; Wilson, Edwin Henry.

- 38/2761—Dankerry South; Wilson Edwin Henry.

## MOUNT MARGARET GOLDFIELD.

*Mount Morgans District.*

## Gold Mining Leases.

- 556F—Westralia Mt. Morgans North; Morgans Gold Mines Ltd.  
 577F—Olympic Extended; Thompson, Thelma Blanche; Thompson, Kenneth Arthur.  
 580F—Mac Stuart; Rymer, Richard.  
 39/582—Green Hills; Thackwell, Raymond William; Thackwell, Patricia Ann; Bates, John Campbell; Bates, Janet; Archer, Richard James; Piggott, Michael Andrew; Piggott, Lynette June.  
 39/583—Greenhills North Extended; Thackwell, Raymond William; Piggott, Michael Andrew.  
 39/584—Greenhills West Extended; Thackwell, William; Piggott, Michael Andrew.  
 39/585—Mess Fury; Valenti, Alfred Aldo; Hart, William Leslie; Nazzari Louis.  
 39/586—Cranford; Valenti, Alfred Aldo; Hart, William Leslie; Nazzari, Louis.  
 39/588—Olympa; Thompson, Kenneth Arthur.  
 39/596—Greenhills South Extended; Thackwell, Raymond William; Piggott, Michael Andrew.  
 39/597—Greenhills Extended; Thackwell, Raymond William; Piggott, Michael Andrew.  
 39/665—New Oxford; New Oxford Developments Pty. Ltd.  
 39/666—New Oxford East; New Oxford Developments Pty. Ltd.  
 39/667—New Oxford Extended; New Oxford Development Pty. Ltd.  
 39/673—Alicia; Donald, James.  
 39/674—New Era; Porter, Barry Thomas; Saunders, Rodney Edward.  
 39/679—Queen of the May; Biggs, Keith; Williams, Geoffrey Thomas.  
 39/683—Shark; MacDonald, Stanley Allan.  
 39/684—Dolphin; MacDonald, Stanley Allan.  
 39/685—Platypus; MacDonald, Stanley Allan.

## MOUNT MARGARET GOLDFIELD.

*Mount Malcolm District.*

## Gold Mining Leases.

- 1764C—Sons of Gwalia North; Epis, James Leslie.  
 1846C—Dolina; Zorzut, Guiseppe.  
 1864C—Allan's Luck; Poletti, Albert Clarence.  
 37/2027—Leeta; Williams, Geoffrey Thomas.  
 37/2030—Nareroo Two; Withers, Wilfred.  
 37/2034—Karung South; Courcier, Kenneth Aubrey.  
 37/2036—Victor; Hadfield, Neil Winton.  
 37/2037—Daybreak; Epis, James Leslie.  
 37/2038—Rising Sun; Epis, James Leslie.

- 37/2044—Lucky Patch; Richardson, Charles Lee; Johnson, William Henry; Hughson, Peter James.
- 37/2045—Gray Load; Richardson, Charles Lee; Johnson, William Henry; Hughson, Peter James.
- 37/2046—Great Western; Leaver; Charles William. Hadfield, Neil Winton.
- 37/2053—John Phillip; Geometals No Liability.
- 37/2054—Budget; Geometals No Liability.
- 37/2055—Sarah; Geometals No Liability.
- 37/2056—North Gwalia; Geometals No Liability.

## MURCHISON GOLDFIELD.

*Cue District.*

## Gold Mining Leases.

- 2292—Big Bell West; Australian Consolidated Minerals Ltd.
- 20/2315—Suzanna Bell; Australian Consolidated Minerals Ltd.
- 20/2316—Ken Bell; Australian Consolidated Minerals Ltd.
- 20/2317—Jan Bell; Australian Consolidated Minerals Ltd.
- 20/2318—Jon Bell; Australian Consolidated Minerals Ltd.
- 20/2319—Catherine Bell; Australian Consolidated Minerals Ltd.
- 20/2320—Gary Bell; Australian Consolidated Minerals Ltd.
- 20/2321—Ray Bell; Australian Consolidated Minerals Ltd.
- 20/2322—Anna Bell; Australian Consolidated Minerals Ltd.
- 20/2323—Pamela Bell; Australian Consolidated Minerals Ltd.
- 20/2324—Elizabeth Bell; Australian Consolidated Minerals Ltd.
- 20/2325—Charlotte Bell; Australian Consolidated Minerals Ltd.
- 20/2326—Eric Bell; Australian Consolidated Minerals Ltd.
- 20/2327—Sayed Bell; Australian Consolidated Minerals Ltd.
- 20/2328—Septimus Bell; Australian Consolidated Minerals Ltd.
- 20/2329—Bryan Bell; Australian Consolidated Minerals Ltd.
- 20/2355—Frank's Reward; Gilham, Francis William Henry.
- 20/2356—Giggee; Bozanich, John Thomas.

## MURCHISON GOLDFIELD.

*Day Dawn District.*

## Gold Mining Leases.

- 21/722—Golden Mainland; Dixon Explorations Pty. Ltd.
- 21/723—Golden Consols; Dixon Explorations Pty. Ltd.
- 21/724—Golden Standard; Dixon Explorations Pty. Ltd.

## MURCHISON GOLDFIELD.

*Mount Magnet District.*

## Gold Mining Leases.

- 1588M—Three Boys; Havelock Mining Company Pty. Ltd.
- 1633M—Antonio; Havelock Mining Company Pty. Ltd.
- 1637M—Long Reef South; Havelock Mining Company Pty. Ltd.
- 1652M—Long Reef South Extended; Havelock Mining Company Pty. Ltd.

- 1661M—Lucknow; Havelock Mining Company Pty. Ltd.
- 1672M—Able West; Havelock Mining Company Pty. Ltd.
- 1689M—Bigita; Havelock Mining Company Pty. Ltd.
- 1696M—Edward Carson; Havelock Mining Company Pty. Ltd.
- 1697M—Jirmo; Havelock Mining Company Pty. Ltd.
- 1701M—Alisos; Havelock Mining Company Pty. Ltd.
- 1702M—Veronica; Havelock Mining Company Pty. Ltd.
- 1703M—Lisa; Havelock Mining Company Pty. Ltd.
- 1704M—Julie; Havelock Mining Company Pty. Ltd.
- 1705M—Hesperus Dawn; Havelock Mining Company Pty. Ltd.
- 1706M—John James; Havelock Mining Company Pty. Ltd.
- 1714M—Ard Patrick; Fitzgerald, Olga Alice.
- 58/1749—Windbag East; Jones, John McCormack.
- 58/1751—Agnes Anne; Seivwright, Kevin Charles.
- 58/1752—Windbag; Jones, John McCormack.
- 58/1764—Bungarra; Grose, Albert Franklyn.
- 57/1768—Valley Heights; Ranken, William Herbert (Dec'd.).
- 58/1773—Hard-Up; Marche, Adamo.
- 58/1776—Alice; Pearson, Kenneth John.

## MURCHISON GOLDFIELD.

*Meekatharra District.*

## Gold Mining Leases.

- 51/2065—Jillawarra Aphrodite; Walsh, Timothy Frederick Matcham.
- 51/2066—Jillawarra Venus; Walsh, Timothy Frederick Matcham.
- 51/2067—Jillawarra Freia; Walsh, Timothy Frederick Matcham.
- 51/2071—Lucky Cut; Thom, James Cowie Russell; Vicini, Vincenzo; Lorne, Norman.
- 51/2096—Kingsley Lease; Parkinson, Leslie Thomas.
- 51/2097—Jasper Ridge; Parkinson, Leslie Thomas.
- 51/2098—Sand Hills; Parkinson, Leslie Thomas.
- 51/2099—Pyramid Lease; Parkinson, Leslie Thomas.
- 51/2109—Solomon Galah; Reilly, Frank; Ashby, Pamela Jill.
- 51/2116—Black Jack; Lorne, Norman.
- 51/2117—Black Jack South; Lorne, Norman.
- 51/2119—Two Way; Hooper, Bernard.
- 51/2150—White Horse; Trenfield, John Daniel Charles; Padberg, Martin John.
- 51/2151—Devils Dice; Ridley, Raymond.
- 51/2154—Transtar; Titmus, Roger.
- 51/2155—Macquary East; Thom, James Cowie Russell; Vicini, Vincenzo; Lorne, Norman.
- 51/2156—Multum in Parvo; Rinaldi, Luigi Vivian; Dodd, Keith Herbert; Thom, James Cowie Russell.
- 51/2161—Kyarra; Ford, Beryl Maud; Ford, Mahlon Grove.
- 51/2162—Southern Star; Young, James Vincent.
- 51/2181—Nannine East; Lissiman, James Corfield.
- 51/2182—Alladin East; Lissiman, James Corfield.
- 51/2185—Lenanphyl; Taylor, Lenard William James.
- 51/2187—Est Extended North; Smith, Merrilyn Anne; Hutchinson, Thomas Robert; Rinaldi, Arthur.
- 51/2216—Sangaree; Readett, Barry Gene; Gardiner, Bryan.
- 51/2217—Hawk Hill; Lee, Richard Urban.

## NORTHAMPTON MINERAL FIELD.

*Northampton District.*

## Mineral Leases.

- 272pp—Roger Malray; Colley, Harold Albert; Illich, Jack Peter; Gamble, George Edward.  
 277pp—Roger Malray North; Illich, John Peter; Gamble, George Edward; Colley, Harold Albert; Heinsen, Julius Johannes.  
 298pp—Lucky Lou; Mallard, Gavin Frederick; Maver, James; Davis, Edward Stanley.

## NORTH COOLGARDIE GOLDFIELD.

*Menzies District.*

## Gold Mining Leases.

- 29/5821—Sunday; Spargo's Exploration N.L.  
 29/5822—Friday; Spargo's Exploration N.L.  
 29/5823—Lady Flora; Spargo's Exploration N.L.  
 29/5824—Lady Shenton North; Spargo's Exploration N.L.  
 29/5825—Lady Shenton; Spargo's Exploration N.L.  
 29/5826—Lady Shenton South; Spargo's Exploration N.L.  
 29/5827—Alpha; Spargo's Exploration N.L.  
 29/5828—Beta; Spargo's Exploration N.L.  
 29/5829—Gamma; Spargo's Exploration N.L.  
 29/5830—Omega; Spargo's Exploration N.L.  
 29/5831—Apriconder; Spargo's Exploration N.L.  
 29/5832—Lady Shenton Deep; Spargo's Exploration N.L.  
 29/5833—Lady Shenton Deep North; Spargo's Exploration N.L.  
 29/5834—Trigger; Spargo's Exploration N.L.  
 29/5835—Etrenna; Spargo's Exploration N.L.  
 29/5836—Etrenna North; Spargo's Exploration N.L.  
 29/5837—Lady Harriet West; Spargo's Exploration N.L.  
 29/5839—Snowy; Geometals N.L.  
 29/5840—Jean; Geometals N.L.  
 29/5841—Glennister; Geometals N.L.  
 29/5842—Alexander; Geometals N.L.  
 29/5844—Eileen; Geometals N.L.  
 29/5846—Patricia; Geometals N.L.  
 29/5847—Aric; Geometals N.L.  
 29/5849—Ramon; Geometals N.L.  
 29/5856—Corida; Cock, Frederick John.  
 29/5857—Mararoa; Gardner, Richard Hassell.  
 29/5858—Little Mararoa; Gardner, Richard Hassell.  
 29/5859—True Blue; Gardner, Richard Hassell.  
 29/5860—Bluey; Gardner, Richard Hassell.  
 29/5861—Dale "G"; Gilbert, John.  
 29/5862—Jocelyn; Gilbert, John.  
 29/5863—Banool; Gilbert, John.  
 29/5864—Banool East; Gilbert, John.  
 29/5865—Theresa Anne; Gilbert, John.  
 29/5866—Jace; Gilbert, John.  
 29/5868—Maralex; Gilbert, John.  
 29/5964—Mardall; Epis, Mario.  
 29/5968—Rowe's Find; Jarvis, Francis John.  
 29/5972—Balmain; Gilbert, John.  
 29/5973—Winchester; Gilbert, John.  
 29/5974—Lady Shenton East; Spargo's Exploration N.L.

## NORTH COOLGARDIE GOLDFIELD.

*Ularring District.*

## Gold Mining Leases.

- 1186U—Riverina South Extended; Vujcich, George.  
 30/1219—Lady Gladys; Gould, Albert Roy.  
 30/1324—Dollies Grave; Durkin, Terence Lloyd; Fisher, Graeme Douglas; Lamont, Eugene Gerald.  
 30/1328—Oakley West; Spargo's Exploration N.L.

- 30/1329—Oakley South; Spargo's Exploration N.L.  
 30/1330—Oakley East; Spargo's Exploration N.L.  
 30/1331—Oakley North; Spargo's Exploration N.L.  
 Mineral Lease.

- 30/13—Oakley; Spargo's Exploration N.L.

## NORTH COOLGARDIE GOLDFIELD.

*Yerilla District.*

## Gold Mining Leases.

- 31/1349—Blue Duck; King, Henry Arthur.  
 31/1407—Watergate; Thackwell, Raymond William; Wilson, Neil Clement; Piggott, Terence Eric; Piggott, Michael Andrew.  
 31/1418—Pinola; Balaam, Kathleen.  
 31/1447—Red Brook; Venville, Alfred Vincent.

## NORTH COOLGARDIE GOLDFIELD.

*Niagara District.*

## Gold Mining Leases.

- 911G—Cosmopolitan South; Wilkinson, David Adamson.  
 40/972—Promice; Symonds, Murray.  
 40/974—New Gregory; Allan, Brian Robert.  
 40/975—Emerald; Spargo's Exploration N.L.  
 40/979—Topaz; Spargo's Exploration N.L.  
 40/981—Show To; Symonds, Murray.  
 40/982—We Three; Symonds, Murray.  
 40/983—Far Queue; Downe, Lynton James; Russell, John Michael.  
 40/984—Peace Off; Downe, Lynton James; Russell, John Michael.

## NORTH EAST COOLGARDIE GOLDFIELD.

*Kanowna District.*

## Gold Mining Leases.

- 1588X—Pick Handle; Leonard, Daisy Elvena.  
 1589X—Gimpie; Leonard, Daisy Elvena.  
 1590X—Shovel; Leonard, Daisy Elvena.  
 27/1604—Golden Feather South; Forbes, John Woolcott.  
 27/1605—Black Swan; Ravlich, Youbo Michael.  
 27/1610—Main Reef; Thomas, Ralph Percy.  
 27/1611—Bissinberger; Thomas, Ralph Percy.  
 27/1612—Olive Campbell; Thomas, Ralph Percy.  
 27/1613—Golden Cement; Thomas, Ralph Percy.  
 27/1614—Weir; Thomas, Ralph Percy.  
 27/1615—O'Conner; Thomas, Ralph Percy.  
 27/1616—Day Dawn; Thomas, Ralph Percy.  
 27/1617—Hilder; Thomas, Ralph Percy.  
 27/1618—Monleiy; Thomas, Ralph Percy.  
 27/1619—Larkins; Thomas, Ralph Percy.  
 27/1631—Doyle; Thomas, Ralph Percy.  
 27/1633—Australis; Thomas, Ralph Percy.  
 27/1634—Felding; Thomas, Ralph Percy.  
 27/1635—George; Thomas, Ralph Percy.  
 27/1636—Melissa; Thomas, Ralph Percy.  
 27/1648—Bottle; Magnum Explorations No Liability.  
 27/1649—Return; Magnum Explorations No Liability.  
 27/1650—Enterprise; Magnum Explorations No Liability.  
 27/1651—Diamond; Magnum Explorations No Liability.  
 27/1652—Endeavour; Magnum Explorations No Liability.  
 27/1653—Ladder; Magnum Explorations No Liability.  
 27/1654—Waggon; Magnum Explorations No Liability.  
 27/1655—Federal; King, Robert Maxwell; Mulcahy, Francis Joseph.  
 27/1656—North Federal; King, Robert Maxwell; Mulcahy, Francis Joseph.  
 27/1657—East Federal; King, Robert Maxwell; Mulcahy, Francis Joseph.  
 27/1662—Red Hill South; Jones, Frank.

- 27/1665—White Feather; Forbes, John Woolcott.  
 27/1666—Jephson; West, Frank Sutton.  
 27/1667—Birks; West, Frank Sutton.  
 27/1676—Balzano; West, Frank Sutton.  
 27/1677—Burgon; West, Frank Sutton.  
 27/1678—Oonah; Magnum Exploration No Liability.  
 27/1679—Edith; Magnum Exploration No Liability.  
 27/1681—Bonnie Charlie; West, Frank Sutton.  
 27/1682—Lily; West, Frank Sutton.  
 27/1684—Sullivan; West, Frank Sutton.  
 27/1685—Hancock; West, Frank Sutton.  
 27/1686—Martin; West, Frank Sutton.  
 27/1687—Newman; West, Frank Sutton.  
 27/1688—Sutherland; West, Frank Sutton.  
 27/1689—McAuliffe; West, Frank Sutton.  
 27/1690—Harper; West, Frank Sutton.  
 27/1691—Barber; West, Frank Sutton.  
 27/1693—Teeny; West, Frank Sutton.  
 27/1694—South Crown; West, Frank Sutton.  
 27/1695—Second Chance; West, Frank Sutton.

#### Mineral Leases.

- 27/24—Roger; Thomas, Ralph Percy.  
 27/25—Julie; Thomas, Ralph Percy.  
 27/26—Christine Rae; Thomas, Ralph Percy.  
 27/27—Compton; Thomas, Ralph Percy.  
 27/28—Robinson, Thomas, Ralph Percy.

#### NORTH EAST COOLGARDIE GOLDFIELD.

##### *Kurnalpi District.*

##### Gold Mining Leases.

- 28/480—Pears; Shreeve, Alfred Roy; Jarvis, Peter James Edward.  
 28/482—Pinnacles; Jones Mining N.L.  
 28/488—Jenny; McKenna, Betty Allison.  
 28/489—Jenmarlyn; McKenna, Betty Allison.

#### PEAK HILL GOLDFIELD.

##### Gold Mining Lease.

- 52/626—Black Tulip; Nichols, Arthur Wichelo; Jonats, Rudolfs; Titmanis, Millja Biruta; Renes, Neelje.

##### Mineral Lease.

- 52/88—Jimblebarite West; Nichols, Arthur Wichelo; Renes, Nellje; Flint, Warwick John; Jonats, Rudolfs.

#### PILBARA GOLDFIELD.

##### *Marble Bar District.*

##### Gold Mining Leases.

- 1277—New Copenhagen; Selective Drillers Proprietary Ltd.  
 1280—Austral; Austral Mining Co. N.L.  
 1295—My Hero; Austral Mining Co. N.L.  
 1297—Mount Ida; Edwards, Mathew Ronald.  
 1299—Amber; Austral Mining Co. N.L.  
 1304—Royal Mine; Kitchener Mining Corporation Ltd.  
 1305—Boolerina Mines; Kitchener Mining Corporation Ltd.  
 1307—Expectation Gold Mines; Kitchener Mining Corporation Ltd.  
 45/1314—Fortune Goose; Robinson, William Andrew.  
 45/1327—Lalla-Rookh; Seigne, Shirley Catherine.  
 45/1328—Lalla-Rookh North; Seigne, Shirley Catherine.  
 45/1329—Anne; Edwards, Robert Lennon; Jeffreys, John William.  
 45/1330—Kerry; Edwards, Robert Lennon; Jeffreys, John William.

- 45/1331—General; Griffiths, James Francis.  
 45/1332—Just In Time; Austral Mining Investments Limited.  
 45/1333—White Angel; Griffiths, James Francis.  
 45/1338—Stirling Gold Mine; Stubbs, Maurice Trevor.  
 45/1339—Camel Pack; Coppin, Langtree Erick Christopher.  
 45/1340—Helen Jean; Welsh, Helen Jean.  
 45/1341—Golden Astec; Welsh, Frank Henry.  
 45/1342—Complex; Stubbs, Maurice Trevor.  
 45/1343—Catawalleun; Welsh, Frank Henry.  
 45/1345—Coongan Star; Robinson, William Andrew.  
 45/1459—Just In Time West; Austral Mining and Investments Limited.  
 45/1460—Just In Time South; Austral Mining and Investments Limited.  
 45/1468—Sponduelux; McPherson, Colin Donald.  
 45/1470—Dawn; Webb, Henry.  
 45/1472—Bib Schist North; Lever, Leonard William.  
 45/1473—Big Schist; Lever, Leonard William.  
 45/1489—Big Bertha; Tambourah Minerals Pty. Ltd.  
 45/1490—Rhondalex; Edwards, James Matthew.  
 45/1491—Off Chance; Adamson, Derick Roy.  
 45/1492—Willie Woofter; Jeffreys, John William; Atkinson, Arthur Robert.  
 45/1493—Annie Keith; Jeffreys, John William; Atkinson, Arthur Robert.  
 45/1497—West McKinnon; Barr, William Alick.

##### Mineral Lease.

- 377—December; Nason, James Edward.

#### PILBARA GOLDFIELD.

##### *Nullagine District.*

##### Gold Mining Leases.

- 356L—Borehill; Carter, Frederick Ernest; Brady, Henry Baker; Robinson, Henry Alan; Henry Maxwell.  
 357L—Lirpa; Carter, Frederick Ernest; Brady, Henry Baker; Robinson, Henry Alan; Kitson, Henry Maxwell.  
 358L—April; Carter, Frederick Ernest; Brady, Henry Baker; Robinson, Henry Alan; Kitson, Henry Maxwell.  
 362L—Alba; Collins, Trevor Robert.  
 46/373—Alba Extended; Collins, Trevor Robert.  
 46/395—Jiraldy; Daly, James Gordon; Daly, Lorraine Ruth.

#### PHILLIPS RIVER GOLDFIELD.

##### Machinery Lease.

- 98(74/5)—Bonanza; Wanless, Robert James; Cummins, Michael Joseph.

#### WEST PILBARA GOLDFIELD.

##### Gold Mining Leases.

- 181WP—Quod Est; Dixon, John Knight; Hold, Ronald Cecil.  
 47/362—Pilgrims Rest; O'Meara, Dennis William; Leslie, Robert Keith.  
 47/363—Pilgrims Progress; O'Meara, Dennis William; Leslie, Robert Keith.  
 47/364—Doms Gold; O'Meara, Dennis William.  
 47/365—Mitchells Gold; O'Meara, Dennis William.

##### Mineral Leases.

- 346WP—Wednesday; Nason, James Edward.  
 347WP—Tuesday; Nason, James Edward.  
 348WP—Monday; Nason, James Edward.

349WP—Thursday; Nason, James Edward.  
 350WP—Friday; Nason, James Edward.  
 351WP—Saturday; Nason, James Edward.  
 352WP—Sunday; Nason, James Edward.  
 353WP—Odd Day; Nason, James Edward.  
 47/513—Carla; Specified Services Pty. Ltd.

## YALGOO GOLDFIELD.

## Gold Mining Leases.

1266—Lincoln; Smith, Laurende Marie.  
 1267—The Shamrock; Seivwright, Kevin Charles.  
 1287—Southern Queen; Grose, Albert Franklin.  
 59/1292—Golden Ivanhoe; Dixon Exploration Pty. Ltd.  
 59/1295—Golden Mint; Dixon Exploration Pty. Ltd.  
 59/1299—Golden Victory; Dixon Exploration Pty. Ltd.  
 59/1300—Golden Phoenix; Dixon Exploration Pty. Ltd.  
 59/1301—Golden Gullewa; Dixon Exploration Pty. Ltd.  
 59/1302—Golden Lady; Dixon Exploration Pty. Ltd.  
 59/1303—Golden Monarch; Dixon Exploration Pty. Ltd.  
 59/1304—Mistake East; Grose, Charles William; Gianni, Charlie; King, Robert Maxwell; Grose, Albert Franklin; Cyprian, Sandy; Grose, Albert Raymond.  
 59/1305—Gateway; Grose, Charles William; Gianni, Charlie; King, Robert Maxwell; Grose, Albert Franklin; Cyprian, Sandy; Grose, Albert Raymond.  
 59/1320—Hardeys Golden Eagle; Hardy, Richard Roger.  
 59/1328—Julie; Bridson, Thomas Joseph.  
 59/1329—Christmas; Fogarty, Patrick Daniel; Fogarty, Rosemary Ann.  
 59/1333—The Sands; Taylor, Alfred Ernest.  
 59/1341—Tammy; Cigler, Emmerich George.  
 59/1343—Wandering Star; Black, Gavin Frame.  
 59/1344—Queen Bee; Seivwright, Kevin Charles.  
 59/1351—Norms; Cook, Norman William.  
 59/1352—Cashens Extended; Chandilla Exploration & Investment Pty. Ltd.  
 59/1355—Twenty Ounce; Rickard, Edward Gower.

## YILGARN GOLDFIELD.

## Gold Mining Leases.

4444—Try Again; White, Joseph William.  
 4520—Nevoria; Jackson, Lewis Newhaven; Devlin, Marguerite; Public Trustee.  
 4521—Comet; Jackson, Lewis Newhaven; Devlin, Marguerite; Public Trustee.  
 4527—Referenda; Jackson, Lewis Newhaven; Devlin, Marguerite; Public Trustee.  
 4558—Gaye Michelle; Jackson, Lewis Newhaven; Devlin, Marguerite; Public Trustee.  
 4584—Better Luck; Truran, William Joseph; Truran, Phillip John.  
 4588—Falcon; Jackson, Lewis Newhaven; Devlin, Marguerite; Public Trustee.  
 4590—Koomarlin; White, Ronald William.  
 4616—Duchess Olive; Tame, Herbert, Alan.  
 4621—The Dollar; Watts, Stanley George Hornby; Watts, Frankland John Hornby; Milne, Harry William.

4640—No Trumps; Piper, Keith Howard.  
 4641—Never Never; Kelly, James Henry; Piper, Keith Howard.  
 4648—Carolyn May; White, Ronald William.  
 4652—Leviathan; Kelly, James Henry.  
 4679—McIntosh Deeps; Fidge, Eric Pridham.  
 4677—McIntosh; Fidge, Eric Pridham.  
 4694—Scorpio; White, Ronald William; Tame, Herbert Alan.  
 77/4695—Pakistani; Tame, Norman Andrew.  
 77/4715—Rickeys; John Stone Kenneth.  
 77/4716—Fortuna; Wright, Ronald William; Hardingham, Christopher Lawrence.  
 77/4721—Dixie; White, Ronald William.  
 77/4728—Little Suzy; Eiffier, Raymond Francis.  
 77/4747—Golden Lark; Finn, William; Boyce, Ronald.  
 77/4751—Golden Nugget; Bosenberg, Mervyn; Aitken, James Douglas.  
 77/4753—Holleton South; Green, William Underwood.  
 77/4754—Gold Target; Green, William Underwood.  
 77/4755—Holleton North; Green, William Underwood.  
 77/4756—Holleton East; Green, William Underwood.  
 77/4765—Ripper; Johnstone, Kenneth Robert.  
 77/4766—Criminal; Carnicelli, Louis Eric.  
 77/4768—Maud Deeps; Darling, Patrick Joseph.

## Residential Leases.

2—Capstan; Pringle, Thomas Milne.  
 4—Champion; Reid, John Roberts; Reid, Kenneth Edward.  
 5—State Express; Della Bosca, Raymond Ronald; Della Bosca, Eleanor Therese.

## SOUTH WEST MINERAL FIELD.

## Coal Mining Leases.

6H—Charlie Brown; Thiess Bros. Pty. Limited.  
 7H—Snoopy; Thiess Bros. Pty. Limited.  
 8H—Glendowie; Thiess Bros. Pty. Limited.  
 9H—Wilga; Thiess Bros. Pty. Limited.  
 10H—Wendy's Reward; Thiess Bros. Pty. Limited.  
 11H—Camara; Thiess Bros. Pty. Limited.  
 12H—Brown Valiant; Thiess Bros. Pty. Limited.  
 13H—Phil's Find; Thiess Bros. Pty. Limited.  
 14H—Balingup; Thiess Bros. Pty. Limited.  
 15H—Bob's Find; Thiess Bros. Pty. Limited.  
 16H—John's Reward; Thiess Bros. Pty. Limited.  
 17H—Jetta's Reward; Thiess Bros. Pty. Limited.  
 18H—Dave's Revenge; Thiess Bros. Pty. Limited.  
 70/1424—Fred; Cladium Mining Pty. Ltd.

## Gold Mining Leases.

116H—The Bullion; Reid, Donald Druitt.  
 126H—Amphibole Telluride Gold; Pocock, Helena Elinora.

## Machinery Lease.

47(1H)—Hornblende Battery; Reid, Reginald Horace Percival.

## MINING ACT, 1904

Department of Mines,  
Perth, 13th July, 1976.

IN accordance with the provisions of the Mining Act, 1904, His Excellency the Governor in Executive Council has been pleased to deal with the undermentioned Leases, Authorities to Mine, Licenses to Treat Tailings and Temporary Reserves.

B. M. ROGERS,  
Under Secretary for Mines.

The undermentioned applications for Gold Mining Leases were approved conditionally :

Goldfield	District	No. of Applications
Coolgardie ....	Coolgardie ....	15/6300
East Coolgardie ....	Bulong ....	25/1384 to 25/1391
East Coolgardie ....	East Coolgardie ....	26/6877
Mount Margaret ....	Mount Malcolm ....	37/2061
Murchison ....	Cue ....	20/2389
Murchison ....	Mount Magnet ....	58/1771 and 58/1772
North Coolgardie ....	Yerilla ....	31/1451 and 31/1452
Pilbara ....	Marble Bar ....	45/1495, 45/1496 and 45/1498
Pilbara ....	Nullagine ....	46/401
Yilgarn ....	.....	77/4793, 77/4794, 77/4799 and 77/4808

The lessee of the undermentioned Gold Mining Lease was fined the sum set opposite the same as an alternative to forfeiture of the said lease for breach of labour conditions :

Goldfield	District	No. of Lease	Lessee	Fine
Coolgardie ....	Coolgardie ....	6166 ....	Tandragee Pty. Ltd. ....	\$450.00

The Surrenders of the undermentioned Leases were approved :

## GOLD MINING LEASES

Goldfield	No. of Leases	Lessees
Mt. Margaret ....	39/680 to 39/682 ....	K. J. Lacco
Murchison ....	20/2379 ....	E. B. Threadgold

## MINERAL LEASES

Goldfield	No. of Leases	Lessee
Coolgardie ....	15/294, 15/296, 15/360, 15/394 to 15/399, 15/452, 15/458, 15/462 to 15/464, 15/466, 15/467 and 15/496	Western Mining Corporation Limited

The undermentioned applications for Gold Mining Leases were refused :

Goldfield	No. of Applications
Murchison ....	51/2214 and 51/2215

The undermentioned application for an Authority to Mine on Reserved and Exempted Lands was approved conditionally :

No.	Occupant	Authorised Holding	Goldfield
21/33 ....	Australian Consolidated Minerals Ltd. ....	M.C. 21/318 ....	Murchison

The undermentioned applications for Authority to Mine on Reserved and Exempted Lands were refused :

No.	Occupant	Authorised Holding	Goldfield
15/75 ....	Roebourne Exploration & Mining Ltd. ....	M.C. 15/4221 ....	Coolgardie
15/76 ....	Roebourne Exploration & Mining Ltd. ....	M.C. 15/4222 ....	Coolgardie
15/83 ....	Roebourne Exploration & Mining Ltd. ....	M.C. 15/4323 ....	Coolgardie
15/72 ....	Roebourne Exploration & Mining Ltd. ....	M.C. 15/4325 ....	Coolgardie
15/71 ....	Roebourne Exploration & Mining Ltd. ....	M.C. 15/4329 ....	Coolgardie
15/84 ....	Roebourne Exploration & Mining Ltd. ....	M.C. 15/4331 ....	Coolgardie
80/98 ....	M.M. Exploration Pty. Ltd. ....	M.C. 80/4006 ....	Kimberley
29/62 ....	H. Woosnam ....	P.A. 29/2907 ....	North Coolgardie

The undermentioned application for a License to Remove and Treat Mining Material was approved :

No.	Licensee	Locality	Goldfield
15/47 (2574H) ....	R. J. Kean ....	Burbanks ....	Coolgardie

The undermentioned Licenses to Treat Tailings were renewed :

No.	Licensee	Locality	Goldfield
2P/69 (1707H), 52/1 (1902H) and 52/14 (2246H)	Mines Administration Pty. Limited	Peak Hill ....	Peak Hill

MINING ACT, 1904—continued.

The undermentioned application for a License to Treat Tailings was refused :

No.	Licensee	Locality	Goldfield
77/97 (2562H)	K. Ridley	Evanston	Yilgarn

The right of occupancy for the undermentioned Temporary Reserve has been granted :

No.	Occupant	Term	Locality
6338H	Uranerz (Australia) Pty. Ltd.	12 months from the date of this notification	Situate at Lake Barlee in the North Coolgardie Goldfield

The rights of occupancy for the undermentioned Temporary Reserves have been renewed :

No.	Occupant	Term	Locality
3156H	Consolidated Gold Fields (Australia) Pty. Limited, Cyprus Mines Corporation and Utah Construction and Mining Co.	For a further period expiring on 31/3/1977	Situate at Mt. Robinson in the West Pilbara Goldfield
4283H to 4287H inclusive	Consolidated Gold Fields (Australia) Pty. Limited, Cyprus Mines Corporation and Utah Construction and Mining Co.	For a further period expiring on 31/3/1977	Situate at Mount Newman and Rocklea Homestead in the West Pilbara Goldfield
5783H	Afmeco Pty. Ltd.	For a further period expiring on 14/6/1977	Situate at Wyloo in the Ashburton Goldfield
5936H	Amoco Minerals Australia Company	For a further period expiring on 13/6/1977	Situate at Mulgul in the Peak Hill Goldfield

MINES REGULATION ACT, 1946.

Department of Mines,  
Perth, 13th July, 1976.

IT is hereby notified for public information that the Minister for Mines acting pursuant to the powers conferred by the Mines Regulation Act, 1946, has directed the following Special Inspector of Mines and Ventilation appointed under that Act to act throughout the State:—

Eric Fitzroy Shenton, Mining Engineer—  
Special Inspector of Mines and Ventilation for the State.

B. M. ROGERS,  
Under Secretary for Mines.

MINES REGULATION ACT, 1946.

Department of Mines,  
Perth, 13th July, 1976.

HIS Excellency the Governor in Executive Council has been pleased to make the following appointment:—

Eric Fitzroy Shenton, as Mining Engineer—  
Special Inspector of Mines and Ventilation in accordance with the provisions of section 6 of the Mines Regulation Act, to date from 14th June, 1976.

B. M. ROGERS,  
Under Secretary for Mines.

Commonwealth of Australia.  
PETROLEUM (SUBMERGED LANDS)  
ACT, 1967-1974.

State of Western Australia.  
PETROLEUM (SUBMERGED LANDS)  
ACT, 1967.

Notice of Grant of Exploration Permit.

Department of Mines,  
Perth, 12th July, 1976.

EXPLORATION Permit WA-58-P has been granted to Western Energy Pty. Ltd., of 11th Floor, Hamersley House, 191 St. George's Terrace, Perth, Western Australia, to have effect for a period of six (6) years from the 12th day of July, 1976.

ANDREW MENSAROS,  
Designated Authority.

COMPANIES ACT, 1961-1975.

(Section 272.)

Notice of Final Meeting of Members and Creditors.

J. A. & E. Mallis Pty. Ltd. (in Liquidation).

NOTICE is hereby given that pursuant to the Companies Act, 1961-1975, a Final Meeting of the Members and Creditors of J. A. & E. Mallis Pty. Ltd. (in Liquidation) will be held at the office of C. A. Parkinson, 1st Floor, 146 Scarborough Beach Road, Mt. Hawthorn, on Monday, 23rd August, 1976, at 10.30 a.m.

Agenda:

- (1) To consider the Liquidator's Final Report on the conduct of the winding-up.
- (2) To finalise the liquidation and dissolution of the company.
- (3) To authorise the destruction of the company's books and records.
- (4) To confirm the Liquidator's remuneration.

Dated at Mt. Hawthorn this 15th day of July, 1976.

C. A. PARKINSON,  
Liquidator.

IN THE SUPREME COURT OF  
WESTERN AUSTRALIA.

Company No. 21 of 1976.

In the matter of the Companies Act, 1961-1975, and in the matter of Transporters Amalgamated Pty. Ltd.

NOTICE is hereby given that the notice relating to this matter in the *Government Gazette* publication dated the 25th day of June, 1976, stated that the hearing of this matter is to be heard at the hour of 3.00 o'clock in the afternoon on the 2nd day of August, 1976. The correct time and date of the hearing is 10.30 o'clock in the forenoon on the 2nd day of August, 1976.

(Millner Bonomelli & Co, Solicitors, for the Petitioner, whose address for service is 1st Floor, Piccadilly Arcade, Perth.)



## COMPANIES ACT, 1961-1975.

Notice of Intention to Declare Final Dividend.  
Contract Plumbing Service Pty. Ltd.  
(in Liquidation).

NOTICE is hereby given that it is intended to declare a Final Dividend in the above matter.

All creditors must prove their debts by the 11th August, 1976.

Claimants failing to prove will be excluded from the distribution.

Dated at Perth this 14th day of July, 1976.

B. M. SMITH,  
Joint Liquidator.

(Shepherd & Partners, Accountants, 196 Adelaide Terrace, Perth, W.A. 6000.)

CONTRACTORS HOLDINGS PTY. LTD.  
(IN LIQUIDATION).

Notice of Final Meeting of Members.

NOTICE is hereby given that the Final Meeting of members of Contractors Holdings Pty. Ltd. (in Liquidation) will be held at the offices of Duesbury, Johnston & Marks, 13th Floor, 16 St. George's Terrace, Perth, on Monday, 23rd August, 1976, at 9.00 a.m. for the purpose of receiving the Liquidator's Final Account and report on the winding-up.

K. G. KARLSON,  
Liquidator.

DIBROS PTY. LTD. (IN LIQUIDATION).

Notice of Final Meeting of Members.

NOTICE is hereby given that the Final Meeting of members of Dibros Pty. Ltd. (Members Voluntary Winding-up) will be held at the offices of Duesbury, Johnston & Marks, 13th Floor, 16 St. George's Terrace, Perth, on Monday, 23rd August, 1976, at 9.00 a.m. for the purpose of receiving the Liquidators final account and report on the winding-up.

K. G. KARLSON,  
Liquidator.

## COMPANIES ACT, 1961-1975.

Notice of Resolution.

Suburban Electrical Services Pty. Ltd.  
(in Liquidation).

To the Commissioner for Corporate Affairs:

AT a general meeting of the members of Suburban Electrical Services Pty. Ltd. duly convened and held at 196 Adelaide Terrace, Perth, W.A. on the 14th day of July, 1976, the following resolutions set out below were duly passed:—

- (1) Special Resolution: The Company be wound up voluntarily and that a liquidator be appointed for the purpose of winding-up in view of the inability of the Company by reason of its liabilities to continue its business.
- (2) Special Resolution: That Brian Millwood Smith and Kevin Ernest Judge of 196 Adelaide Terrace, Perth, W.A., be appointed joint and several liquidators of the Company.

Dated this 16th day of July, 1976.

A. H. SMITH,  
Director.

(Shepherd & Partners, 196 Adelaide Terrace, Perth, W.A.)

## COMPANIES ACT, 1961-1975.

(Section 254.)

Notice of Resolution.  
Sunnydawn Pty. Ltd.

NOTICE is hereby given that at an extra ordinary general meeting of the members of Sunnydawn Pty. Ltd. duly convened and held on the 14th July, 1976, the following Special Resolution was duly passed:—

That the company be wound up under the provisions applicable to a Members Voluntary Liquidation.

Dated this 14th day of July, 1976.

N. E. GUTHRIE,  
Liquidator.

(C. P. Bird & Associates, Chartered Accountants, 18 St. George's Terrace, Perth.)

## COMPANIES ACT, 1961-1975.

(Section 260 (2).)

Notice of Meeting of Creditors.  
Escap Pty. Ltd.

NOTICE is hereby given that a Meeting of the Creditors of Escap Pty. Ltd., will be held at the offices of Messrs. C. P. Bird & Associates, 53 The Esplanade, Esperance, on Friday 13th day of August, 1976, at 9.00 o'clock in the forenoon.

Agenda:

- (1) To consider the Statement of Affairs of the company.
- (2) To receive a report from a Director of the company on the affairs of the company and the circumstances leading to the winding-up.
- (3) To appoint a Liquidator and fix his remuneration.
- (4) To consider and, if thought fit, appoint a Committee of Inspection.

Dated at Esperance this 16th day of July, 1976.

V. WILLIAMS,  
Director.

(Lodged by Messrs C. P. Bird & Associates Chartered Accountants, 18 St. George's Terrace, Perth.)

## COMPANIES ACT, 1961-1975.

Notice of Resolution.

R.A.C. Properties Pty. Ltd.

AT a general meeting of the members of R.A.C. Properties Pty. Ltd. held on the 19th day of July, 1976, the special resolution was duly passed that the company be wound up voluntarily. It was further resolved that Keith Harvey Lissiman of 27 Vincent Street, Nedlands, Chartered Accountant, be appointed Liquidator of the Company.

Dated this 19th day of July, 1976.

E. G. CLARKE,  
Secretary.

K. H. LISSIMAN,  
Liquidator.

(King Lissiman & Co., 10 Kings Park Road, West Perth.)

## COMPANIES ACT, 1961-1975.

(Section 254 (4).)

Notice of Resolutions.

Freezer Food Service Pty. Ltd. (in Liquidation).  
AT an Extraordinary Meeting of Shareholders of Freezer Food Service Pty. Ltd. held on the 19th July, 1976, the following Special Resolution was passed:—

That the Company be wound up voluntarily.

Also at the Shareholders Meeting and as confirmed at a Creditors Meeting held on the 19th July, 1976, it was resolved:—

That Terence John Collinson be the Liquidator of the Company.

Dated this 20th day of July, 1976.

T. J. COLLINSON,  
Liquidator.

(T. J. Collinson & Associates, Chartered Accountants, 13 Richardson Street, West Perth, W. Aust. 6005.)

#### COMPANIES ACT, 1961-1975.

(Section 254 (4).)

##### Notice of Resolutions.

Roadside Holdings Pty. Ltd. (in Liquidation).

Motor Car Sales Pty. Ltd. (in Liquidation).

AT an Extraordinary Meeting of Shareholders of Roadside Holdings Pty. Ltd. and of Motor Car Sales Pty. Ltd. held on the 14th July, 1976, the following Special Resolution was passed in respect of each company:—

That the Company be wound up voluntarily.

Also at the Shareholders Meetings and as confirmed at Creditors Meetings held on the 14th July, 1976, it was resolved for each company:—

That Terence John Collinson be the Liquidator.

Dated this 19th day of July, 1976.

T. J. COLLINSON,  
Liquidator.

(T. J. Collinson & Associates, Chartered Accountants, 13 Richardson Street, West Perth, W. Aust. 6005.)

#### COMPANIES ACT, 1961-1975.

(Section 272 (2).)

##### Notice of Final Meeting.

Research Pty. Ltd. (in Liquidation.).

NOTICE is hereby given that the final meeting of the company will be held at the offices of Touche Ross & Co., 21st Floor, A.M.P. Building, 140 St. George's Terrace, Perth, on Friday, 24th September 1976 at 11 a.m.

##### Business:

- (1) To lay before the meeting an account of the conduct of the winding up and giving any explanation thereof.
- (2) To approve the Liquidator's remuneration.
- (3) Pursuant to Section 284, to direct that all books and papers of the company and of the Liquidator may be destroyed after a period of 12 months after the dissolution of the company.

Dated this 20th day of July, 1976.

R. V. HOWELL,  
Liquidator.

#### COMPANIES ACT, 1961-1975.

In the matter of Clingin's Clearing Contractors Pty. Ltd. (in Liquidation) in the State of Western Australia.

NOTICE is hereby given that a first and final dividend is intended to be declared in this matter. The dividend will be payable to those creditors who have proved their claims on or before the 5th August, 1976.

As advised to all creditors by circular dated 5th July, 1976, this dividend will be payable to Preferential Creditors including debts incurred by the Official Manager. No distribution will be available to other creditors.

Dated this 21st day of July, 1976.

J. C. HANSON,  
Liquidator.

(John C. Hanson & Co., Chartered Accountants, 1185 Hay Street, West Perth, W.A. 6005.)

#### IN THE SUPREME COURT OF WESTERN AUSTRALIA.

Company Number 40 of 1976.

In the matter of the Companies Act 1961 and amendments and in the matter of Mosbert Finance (Australia) Pty. Ltd. and in the matter of a petition dated 2nd July, 1976.

NOTICE is hereby given that a Petition for the Winding-up of the abovenamed company by the Supreme Court was on the 2nd day of July, 1976 presented by Mosbert Acceptance Limited (In Liquidation) and that the said Petition is directed to be heard before the Supreme Court sitting at Perth at the hour of 10.30 a.m. on the 9th day of August, 1976 and any creditor or contributory of the said company designed to support or oppose the making of an Order on the said Petition may appear at the time of the hearing by himself or his Counsel for that purpose; and a copy of the Petition will be furnished to any creditor or contributory of the said company requiring the same by the undersigned on payment of the regulated charge for the same. The Petitioner's address is care of Official Receivers Office, Registrar General's Department, 31-37 Des Voeux Road, Hong Kong. The Petitioner's Solicitors are Messrs. Stone James & Co., of Law Chambers, Cathedral Square, Perth, W.A.

STONE JAMES & CO.

Note: Any person who intends to appear on the hearing of the said Petition must serve or send by post to the abovenamed Solicitors notice in writing of his intention so to do. The Notice must state the name and address of the person or, if a firm, the name and address of the firm, and must be signed by the person or firm, or his or her Solicitor (if any) and must be served or if posted must be sent by post in sufficient time to reach the above named petitioner or its solicitors not later than 4 o'clock in the afternoon of the 6th day of August, 1976.

#### PARTNERSHIPS ACT, 1895.

TAKE notice that I, Patricia Mary Godley of Lot 122, Hubert Street, Darlington, in the State of Western Australia, am not and never have been a partner of the firm of "T.D.T. Transport Co." or "T.D.T. Transport" of Lot 4, Hawtin Road, Forrestfield, in the said State.

P. GODLEY.

#### TRUSTEES ACT, 1962.

##### Notice to Creditors and Claimants.

Dorothy May Strahan, late of 3 Robertson Road, Gooseberry Hill, in the State of Western Australia, Married Woman, deceased.

CREDITORS and other persons having claim (to which section 63 of the Trustees Act, 1962 of W.A. relates) in respect of the estate of the said deceased who died on the 20th day of June, 1975 are required by the Executor Robert William Strahan, of care of Messrs. Mayberry, Hammond & Co., Solicitors, of 85 Fitzgerald Street, Northam W.A., to send particulars of their claims to him by the 27th day of August, 1976 after which date the Executor may convey or distribute the assets having regard only to the claims of which he then has notice.

Dated this 19th day of June, 1976.

(Messrs. Mayberry, Hammond & Co., Solicitors for the Executor, 85 Fitzgerald Street, Northam.)

#### TRUSTEES ACT, 1962.

##### Notice to Creditors and Claimants.

THE WEST AUSTRALIAN TRUSTEE EXECUTOR AND AGENCY COMPANY LIMITED of 135 St. George's Terrace, Perth requires creditors and other persons having claims (to which Section 63 of the

Trustees Act, 1962 relates) in respect of the estates of the undermentioned deceased persons, to send particulars of their claims to it by the date stated hereunder, after which date the Company may convey or distribute the assets, having regard only to the claims of which it then has notice.

Last Day for Claims: 23/8/76.

Bird, Ronald James, late of 13 Hughbury Street, Floreat Park, Retired Telegraphist, died 15/5/76.

De Atta, Marie Fern, late of 7 Stamford Way, South Coogee, Married Woman, died 20/10/75.

Greives, Christine Laura, late of 300 Preston Point Road, Attadale, Widow, died 5/6/76.

Larter, Francis Arthur, late of 26 Lewis Street, Kalgoorlie, House Renovator, died 10/6/76.

McWhiter, George Henery, late of 44 Chesterpass Road, Albany, Retired Farmer, died 20/9/75.

Roberts, Charles Ronald, late of 9 Butler Avenue, Mount Claremont, Retired Hospital Employee, died 28/5/76.

Ronald, Harold Davidson, late of 176 Roe Street, Roebourne, Retired Business Manager, died 5/6/76.

Smith, Darrell James, late of 8 Elshaw Street, Queens Park, Salesman, died 25/1/76.

Stobie, James Burry Grant, late of 5 Bowling Place, Melville Heights, Hospital Engineer, died 21/5/76.

Timms, Gary George, late of 36 Appleby Street, Balcatta, Truck Driver, died 27/11/75.

Dated at Perth this 22nd day of July, 1976.

L. C. RICHARDSON,  
Manager.

#### PUBLIC TRUSTEE ACT, 1941-1975.

NOTICE is hereby given that pursuant to section 14 of the Public Trustee Act, 1941-1975, the Public Trustee has elected to administer the estates of the undermentioned deceased persons.

Dated at Perth the 16th day of July, 1976.

P. W. MCGINNITY,  
Public Trustee,  
565 Hay Street, Perth.

Name of Deceased; Occupation; Address; Date of Death; Date Election filed.

Whitworth, Eileen Emma Kathleen; Widow; Wongan Hills; 16/4/76; 25/5/76.

Mullaney, Arthur Taylor; Retired Painter; Busselton; 29/3/76; 25/5/76.

Longa, Giovanni Antonio; Retired Miner; Gwalia; 4/2/76; 25/5/76.

Clifton, Violet Rose; Spinster; Como; 5/1/76; 25/5/76;

Ray, James Percy; Retired Gardener; Byford; 8/3/76; 25/5/76.

Sakalas, Juozas; Dough Maker; Highgate; 14/2/76; 25/5/76.

Eyles, William Edgar; Labourer's Assistant; South Perth; 13/2/76; 25/5/76.

Scanlan, Allan Francis; Derrickman; Kununurra; 25/1/69; 25/5/76.

Spalding, Charles Bilger; Retired Mat Maker; Bassendean; 22/8/75; 27/10/75.

#### TRUSTEES ACT, 1962.

Notice to Creditors and Claimants.

CREDITORS and other persons having claims (to which section 63 of the Trustees Act relates) in respect of the Estates of the undermentioned deceased persons are required to send particulars of their claims to me on or before the 23rd day of

August, 1976, after which date I may convey or distribute the assets, having regard only to the claims of which I then have notice.

Dated this 16th day of July, 1976.

P. W. MCGINNITY,  
Public Trustee,  
565 Hay Street, Perth.

Name; Address and Occupation; Date of Death.

Baker, Ethel May; 52 Minora Road Dalkeith, Widow; 3/7/76.

Barnacle, Robert Cotton; 73 Hollywood Village, 31 Williams Road Nedlands, Retired Planter; 4/6/76.

Beale, Charles Albert; 24 King William Street, Bayswater, Retired Second Hand Dealer; 7/7/76.

Bearsby, William John; 15 Stirling Highway, North Fremantle, Retired Railway Employee; 25/6/76.

Bowra, Winifred Victoria; Unit 18, 101 Hastings Street Scarborough, Married Woman; 17/6/76.

Bradley, Norah; 77 Fortescue Street, East Fremantle, Widow; 3/7/76.

Branigan, William Stewart; 341 Crawford Street, Inglewood, Retired Government Tramways Employee; 20/6/76.

Brown, Harriet Maude; 107 Harold Street, Highgate, Widow; 8/7/76.

Clifton, Basil Gervase; formerly of 43 Raglan Street, Pingelly; late of Lemnos Hospital, Retired Farmer; 24/6/76.

Clough, Michael; Shay Gap, Plant Operator; 25/5/76.

Covington, Harry Francis; 20 Hamersley Road, Subiaco; Retired Clerk; 4/7/76.

Criddle, Harold; 42 Bannister Street, Narrogin, Retired Railway Employee; 18/3/76.

Crogan, Daniel O'Connell; 23 Callan Road, Floreat Park, Retired Shop Assistant; 10/5/76.

Frost, Henry Frederick; 41 Munk Street, South Perth, Retired Scientific Instrument Technician; 8/6/76.

Harlond, Charles Henry; 150 Pinjarra Road, Mandurah, Retired Engine Driver; 30/6/76.

Jackson, Dorothy Lillian; 92 Williams Road, Nedlands, Married Woman; 26/6/76.

Kay, Mary Anne; 160 Ninth Avenue, Inglewood, Widow; 2/7/76.

Kent, William Milner; Blind School Guildford Road, Maylands, Machinist; 7/5/76.

Letts, Albert Royce; 249 Hancock Street, Doubleview, Retired Law Clerk; 30/5/76.

Liddall, Gwendolyn Joyce; 289 Carob Street, Tom Price, Married Woman; 26/2/76.

Lloyd, Immetje May; Agmaroy Hospital, 115 Leach Highway, Wilson, Widow; 3/5/76.

Parkin, Adam; 26A Pelham Way, Girrawheen, Retired Night Porter; 23/6/76.

Rayfield, Loftus Frederick; 24 Headland Street, Hamilton Hill, Retired Tally Clerk; 22/6/76.

Ronberg, Frederick; Coolgardie Nursing Home, Coolgardie, Invalid Pensioner; 12/4/76.

Saunders, Ellie Olivia; 49 Elsie Street, Watermans, Widow; 10/7/76.

Startup, Ernest Frederick; 45 Kitchener Avenue, Bayswater, Bus Conductor; 25/5/76.

Stone, May Lavinia; Lathlain Nursing Home, Carlisle, Widow; 31/5/76.

Swint, Derk (alias: Swint Derek); 4 Leasham Court, Medina, Mechanical Fitter; 30/6/76.

Thomas, David Mostyn; Bruce Rock, School Teacher; 8/7/76.

Wright, Barbara Ellen; 4 Arthur Street, Mosman Park, Married Woman; 2/7/76.

Report of an Analytical Study of the proposed Corridor Plan for Perth and possible alternate approach to a regional plan for the Metropolitan area, 4th August 1971, to 31st Jan., 1972  
by Paul Ritter

**Price—**

Counter Sales \$5.00  
Mailed Australia Wide (plus) \$0.60

**REPORT ON THE INQUIRY INTO  
THE BUILDING INDUSTRY OF  
WESTERN AUSTRALIA, 1973-74.**

(Enquirer, Charles Howard Smith, Q.C.)

**Price—**

Counter Sales—\$1.00  
Mailed (Australia wide)—\$1.60

**REPORT OF THE HONORARY  
ROYAL COMMISSION OF  
INQUIRY INTO THE  
TREATMENT OF ALCOHOL  
AND DRUG DEPENDENTS IN  
WESTERN AUSTRALIA, 1973.**

(Hon. R. J. L. Williams, M. L. C., Chairman.)

**Prices—**

Counter Sales—\$1.50  
Mailed—\$1.90

**REPORT OF THE  
ROYAL COMMISSION INTO  
GAMBLING, 1974**

(Commissioner Mr. P. R. Adams, Q.C.)

**Prices—**

Counter Sales—\$3.00  
Mailed Local (Plus) \$0.92  
Mailed Country (Plus) \$1.30  
Eastern States Postage Rate on 2 kg.

**THE PARLIAMENT OF W.A. DIGEST  
1975 (No. 3)**

(Compiled in the Offices of the Clerk of the Legislative Assembly.)  
(Synopsis of Legislation)

Price \$0.60  
Mailed \$1.00

**ROYAL COMMISSION REPORT INTO  
METROPOLITAN MUNICIPAL  
DISTRICT BOUNDARIES, 1974.**

(His Honour Judge Laurence Frederick John Johnston, Commissioner.)

**Price—**

Counter Sales—\$2.50  
Mailed Local—(plus) \$0.92  
Mailed Country—(plus) \$1.30  
Eastern States Postage Rate on 2 kg.

**NOTICE**

**MOTOR VEHICLE DEALER'S ACQUISITION  
FORM 2**

**PRICE—**

Counter Sales—\$3.50 per 100 forms  
Mailed Local—(plus) 0.80 per 100 forms  
Mailed Country—(plus) \$1.10 per 100 forms

**MOTOR VEHICLE DEALER'S DISPOSAL  
FORM 3**

**PRICE—**

Counter Sales—\$2.20 per 100 forms  
Mailed Local—(plus) \$0.60 per 100 forms  
Mailed Country—(plus) \$0.60 per 100 forms

**NOTE.**—Forms 2 and 3 only stocked by Government Printer.

**REPORT OF THE ROYAL  
COMMISSION INTO  
"ABORIGINAL AFFAIRS" 1974**

(Commissioner Hon. Judge Lyn C. Furnell, Q.C.)

**Prices—**

Counter Sales—\$5.00  
Mailed Local (plus)—\$0.92  
Mailed Country—(plus) \$1.30  
Eastern States—Postage Rate on 2 kg

**THE PILBARA STUDY—  
REPORT ON THE INDUSTRIAL  
DEVELOPMENT OF THE PILBARA—  
JUNE 1974**

(By the Pilbara Study Group Director—  
E. C. R. Spooner.)

**Prices—**

Counter Sales—\$9.00  
Mailed Local—(plus) \$0.92  
Mailed Country—(plus) \$1.30  
Eastern States Postage Rate on 2 kg.

**CURRENT RELEASE**

— NOTICE —  
**LEGAL PRACTITIONERS ACT  
 RULES OF THE BARRISTERS'  
 BOARD**

(Extract G.G. No. 3 of 3/3/76)

— NOW AVAILABLE —

Prices—

Counter Sales—\$0.50

Mailed—\$0.90

(within Australia)

**CURRENT RELEASE**

**ROYAL COMMISSION INTO  
 PROSTITUTION 1975-76**

(Commissioner The Hon. Judge  
 J. G. NORRIS, ED., Q.C.)

Prices—

Counter Sales—\$3.00

Mailed Australia wide—\$3.60

**REPORT ON LAMB MARKETING  
 IN WESTERN AUSTRALIA**

by Consumer Protection Bureau,  
 5th July, 1974.

Prices—

Counter Sales—\$1.40

Mailed Local—(plus) \$0.80

Mailed Country—(plus) \$1.10

**FLORA OF  
 WESTERN AUSTRALIA**

Vol. 1, Part 1 (only).

By C. A. Gardner.

Prices—

Counter Sales—\$4.50

Mailed Local—(plus) \$0.80

Mailed Country—(plus) \$1.10

Eastern States—Postage rate on 1kg

**REPORT OF THE ROYAL  
 COMMISSION "FREMANTLE  
 PRISON" 1973.**

(Commissioner, His Honour Robert E. Jones.)

Prices—

Counter Sales—\$1.50

Mailed Local—(plus) \$0.80

Mailed Country—(plus) \$1.10

Eastern States Postage Rate on 1kg.

**NOTICE**

**LOCAL GOVERNMENT ACT  
 INDEX  
 TO "UNIFORM BUILDING BY-LAWS  
 1974"**

Now Available.

Prices—

Mailed (plus)—\$0.40

Mailed (plus)—\$0.25

U.B.B.L. 1974 (plus Index now priced).

Prices—

Counter Sales—\$2.70

Mailed Local (plus)—\$0.80

Mailed Country (plus)—\$1.10

Eastern States—Postage rate on 1 kg.

**STATE ELECTRICITY COMMISSION  
 ACT 1945-1975**

— INCREASE IN PRICE —

Act including amendments and current Act  
 Amendment Act (State Energy Commission)  
 No. 25 of 1975.

Prices—

Counter Sales—\$0.70

Mailed (plus)—\$0.40

within Australia.

**ACTS AMENDMENT (STATE ENERGY  
 COMMISSION) No. 25 of 1975.**

Prices—

Counter Sales—\$0.30

Mailed (plus)—\$0.30

within Australia.

**CURRENT RELEASE**

**POST SECONDARY EDUCATION  
 IN  
 WESTERN AUSTRALIA  
 REPORT 1976**

Chairman—Professor P. H. Partridge

Prices—

Counter Sales—\$3.00

Mailed—

Australia Wide—\$3.60

**CURRENT RELEASE**

— NOTICE —

**STAMP ACT No. 10, 1921-1974  
 (Seventh Reprint approved 20/2/76)**

— NOW AVAILABLE —

Prices—

Counter Sales—\$2.10

Mailed (plus)—\$0.40

(within Australia)

INCREASE IN PRICE OF  
SUBSCRIPTIONS FOR—

Government Gazette—  
Annual Subscription—\$50.00  
Counter Sales, Single Copies—\$0.50  
Hansard (Parliamentary Debates)—  
Annual Subscription—\$25.00  
Counter Sales, Single Copies—\$1.00  
Western Australian Industrial Gazette—  
Annual Subscription—\$25.00  
Counter Sales, Single Copies—\$1.00

NOTICE.

Subscriptions are required to commence and terminate with a quarter.

The *Government Gazette* is published on Friday in each week, unless interfered with by public holidays or other unforeseen circumstances.

**SUBSCRIPTIONS:—**The subscriptions to the *Government Gazette* are as follows:—  
Annual subscriptions, \$50; nine months \$40; six months, \$26; three months, \$14; single copies (current year), \$0.50; single copies (previous years, up to 10 years), \$0.80; over 10 years, \$1.

NOTICE

TRADING HOURS

WEMBLEY—HEAD OFFICE  
GOVERNMENT PRINTER'S  
PUBLICATIONS SALES OFFICE  
(Parliamentary Papers)  
STATION STREET, WEMBLEY  
Phone 81 3111 Extension 374 and 376  
8.00 a.m. to 4.15 p.m.  
(Continually Mon. to Fri.)  
  
PERTH OFFICE  
GOVERNMENT PUBLICATIONS CENTRE  
(Parliamentary Papers)  
Ground Floor Superannuation Bldg.  
32 St. George's Terrace, Perth 6000  
Telephone 25 0231 Ext. 564  
8.15 a.m. to 4.25 p.m.  
(Continually Mon. to Fri.)

CURRENT RELEASE

COMPANIES ACT No. 82, 1961-1975  
(Fifth Reprint Approved 18/3/76)  
Includes Amendment Act No. 100 of 1975.

— NOW AVAILABLE —

Prices—

Counter Sales—\$7.00  
Mailed Local (Plus)—\$0.92  
Mailed Country (Plus)—\$1.30  
Eastern States Postage on 2.00 kg.

CONTENTS.

	Page
Agriculture and Related Resources Act	2566
Agriculture, Department of	2566
Appointments	2528-9, 2532, 2569
Building Societies Act	2535
Bush Fires Act	2545
Chief Secretary's Department	2533
Commissioners for Declarations	2532
Companies Act	2577-9
Crown Law Department	2532
Deceased Persons' Estates	2579-80
Education Department—Regulations	2566
Electoral	2533
Forestry	2525
Grain Marketing Act	2533
Health Department	2533
Hospitals Act	2533
Indecent Publications Act	2533
Industrial Development (Resumption of Land) Act	2541
Industrial Arbitration Act	2565
Industrial Commission	2565
Justices of the Peace	2532
Labour, Department of	2565
Land Agents Act	2527-8
Land Titles	2521-2
Lands Department	2521-5, 2535-45
Local Government Department	2527, 2552-64
Municipal By-laws	2558-64
Main Roads	2550
Medical Department	2533
Metric Conversion Act	2560-4
Metropolitan Region Planning	2548
Metropolitan Water Supply, etc.	2526-7, 2550-2
Mines Department	2570-7
Municipalities	2527, 2552-64
Notices of Intention to Resume Land	2550
Orders in Council	2523-7
Partnerships Dissolved	2579
Petroleum (Submerged Lands) Act	2577
Police Department	2534
Proclamations	2521-3
Public Service Arbitration Act	2531
Public Service Board	2528-31
Public Service Holidays	2529
Public Trustee	2580
Public Works Department	2525-6, 2548-50
Registrar General	2569
Road Traffic Act—Regulations	2534
Sale of Land	2550
Sale of Unclaimed Found and Lost Property	2534
State Housing Act	2542
Taxi-cars (Co-ordination and Control) Act Amend- ment Act, 1976—Day of coming into operation	2521
Taxi-cars (Co-ordination and Control) Act—Regula- tions	2535
Tender Board	2567-8
Tenders Accepted	2549, 2568
Tenders for Government Printing	2567
Tenders Invited	2548-9, 2567-8
Town Planning	2545-7
Transfer of Land Act	2521-2
Transport Commission	2521, 2535
Trustees Act	2579-80