



Government Gazette

OF

WESTERN AUSTRALIA

(Published by Authority at 3.30 p.m.)

No. 53]

PERTH: FRIDAY, 3rd SEPTEMBER

[1976

Criminal Code Amendment Act, 1976.

PROCLAMATION

WESTERN AUSTRALIA,] By His Excellency Air Chief Marshal Sir Wallace
To Wit:] Kyle, Knight Grand Cross of the Most Honourable
WALLACE KYLE, Order of the Bath, Commander of the Most
Governor. Excellent Order of the British Empire, Companion
[L.S.] of the Distinguished Service Order, Distinguished
Flying Cross, Knight of Grace of the Most
Venerable Order of the Hospital of St. John of
Jerusalem, Governor in and over the State of
Western Australia and its Dependencies in the
Commonwealth of Australia.

WHEREAS—

- (a) it is enacted by subsection (1) of section 2 of the Criminal Code Amendment Act, 1976 that the provisions of that Act shall, subject to subsection (2) of that section, come into operation on a date to be proclaimed; and
- (b) it is enacted by subsection (2) of section 2 of the Criminal Code Amendment Act, 1976 that sections 4, 5 and 6 of that Act shall come into operation on the date on which the Justices Act Amendment Act, 1976 comes into operation:

Now, therefore, I, the Governor, acting with the advice and consent of the Executive Council, do hereby fix the date on which this proclamation is published in the *Government Gazette* as the date on which the Criminal Code Amendment Act, 1976 other than sections 4, 5 and 6 of that Act shall come into operation.

Given under my hand and the Public Seal of the said State, at Perth, this 23rd day of August, 1976.

By His Excellency's Command,

IAN MEDCALF,
Attorney General.

GOD SAVE THE QUEEN !!!

Justices Act Amendment Act, 1976.

PROCLAMATION

WESTERN AUSTRALIA,] By His Excellency Air Chief Marshal Sir Wallace
To Wit:] Kyle, Knight Grand Cross of the Most Honourable
WALLACE KYLE, Order of the Bath, Commander of the Most
Governor. Excellent Order of the British Empire, Companion
[L.S.] of the Distinguished Service Order, Distinguished
Flying Cross, Knight of Grace of the Most
Venerable Order of the Hospital of St. John of
Jerusalem, Governor in and over the State of
Western Australia and its Dependencies in the
Commonwealth of Australia.

WHEREAS it is enacted by section 2 of the Justices Act Amendment Act, 1976 that the provisions of that Act shall come into operation on a date to be fixed by proclamation: Now, therefore, I, the Governor, acting with the advice and consent of the Executive Council, do hereby fix the date on which this proclamation is published in the *Government Gazette* as the date on which the Justices Act Amendment Act, 1976 shall come into operation.

Given under my hand and the Public Seal of the said State, at Perth, this 23rd day of August, 1976.

By His Excellency's Command,

IAN MEDCALF,
Attorney General.

GOD SAVE THE QUEEN !!!

Public and Bank Holidays Act, 1972.

PROCLAMATION

WESTERN AUSTRALIA, [By His Excellency Air Chief Marshal Sir Wallace
To Wit: Kyle, Knight Grand Cross of the Most Honourable
WALLACE KYLE, Order of the Bath, Commander of the Most
Governor. Excellent Order of the British Empire, Companion
[L.S.] of the Distinguished Service Order, Distinguished
Flying Cross, Knight of Grace of the Most
Venerable Order of the Hospital of St. John of
Jerusalem, Governor in and over the State of
Western Australia and its Dependencies in the
Commonwealth of Australia.

PURSUANT to the provisions of paragraph (b) of subsection (1) of section 7 of the Public and Bank Holidays Act, 1972, I, the Governor, acting with the advice and consent of the Executive Council, do hereby appoint that part of Thursday the 16th September, 1976, after 12 noon of that day to be a public half-holiday within the municipal district of the Shire of Dalwallinu.

Given under my hand and the Public Seal of the said State, at Perth, this 11th day of August, 1976.

By His Excellency's Command,

W. L. GRAYDEN,

Minister for Labour and Industry.

GOD SAVE THE QUEEN ! ! !

Public and Bank Holidays Act, 1972.

PROCLAMATION

WESTERN AUSTRALIA, [By His Excellency Air Chief Marshal Sir Wallace
To Wit: Kyle, Knight Grand Cross of the Most Honourable
WALLACE KYLE, Order of the Bath, Commander of the Most
Governor. Excellent Order of the British Empire, Companion
[L.S.] of the Distinguished Service Order, Distinguished
Flying Cross, Knight of Grace of the Most
Venerable Order of the Hospital of St. John of
Jerusalem, Governor in and over the State of
Western Australia and its Dependencies in the
Commonwealth of Australia.

PURSUANT to the provisions of paragraph (b) of subsection (1) of section 7 of the Public and Bank Holidays Act, 1972, I, the Governor, acting with the advice and consent of the Executive Council, do hereby appoint that part of Wednesday, the 6th October, 1976, after 12 noon of that day to be a public half-holiday within the municipal district of the Shire of Toodyay.

Given under my hand and the Public Seal of the said State, at Perth, this 11th day of August, 1976.

By His Excellency's Command,

W. L. GRAYDEN,

Minister for Labour and Industry.

GOD SAVE THE QUEEN ! ! !

Public and Bank Holidays Act, 1972.

PROCLAMATION

WESTERN AUSTRALIA, [By His Excellency Air Chief Marshal Sir Wallace
To Wit: Kyle, Knight Grand Cross of the Most Honourable
WALLACE KYLE, Order of the Bath, Commander of the Most
Governor. Excellent Order of the British Empire, Companion
[L.S.] of the Distinguished Service Order, Distinguished
Flying Cross, Knight of Grace of the Most
Venerable Order of the Hospital of St. John of
Jerusalem, Governor in and over the State of
Western Australia and its Dependencies in the
Commonwealth of Australia.

PURSUANT to the provisions of paragraph (a) of subsection (1) of section 7 of the Public and Bank Holidays Act, 1972, I, the Governor, acting with the advice and consent of the Executive Council, do hereby appoint the day specified in the first column of the schedule below to be a public holiday within the district or locality shown opposite in the second column.

Given under my hand and the Public Seal of the said State, at Perth, this 11th day of August, 1976.

By His Excellency's Command,

W. L. GRAYDEN,

Minister for Labour and Industry.

GOD SAVE THE QUEEN ! ! !

Schedule.

Column 1

(Appointed Day)

6th September, 1976

27th August, 1976

Column 2

(Shire or Townsite)

West Pilbara Shire—West-
ern Sector

West Pilbara Shire—East-
ern Sector

Public and Bank Holidays Act, 1972.

PROCLAMATION

WESTERN AUSTRALIA, [By His Excellency Air Chief Marshal Sir Wallace
To Wit: Kyle, Knight Grand Cross of the Most Honourable
WALLACE KYLE, Order of the Bath, Commander of the Most
Governor. Excellent Order of the British Empire, Companion
[L.S.] of the Distinguished Service Order, Distinguished
Flying Cross, Knight of Grace of the Most
Venerable Order of the Hospital of St. John of
Jerusalem, Governor in and over the State of
Western Australia and its Dependencies in the
Commonwealth of Australia.

PURSUANT to the provisions of paragraph (a) of subsection (1) of section 7 of the Public and Bank Holidays Act, 1972, I, the Governor, acting with the advice and consent of the Executive Council, do hereby appoint the day specified in the first column of the schedule below to be a bank holiday within the district or locality shown opposite in the second column.

Given under my hand and the Public Seal of the said State, at Perth, this 23rd day of August, 1976.

By His Excellency's Command,

W. L. GRAYDEN,

Minister for Labour and Industry.

GOD SAVE THE QUEEN ! ! !

Schedule.

Column 1

(Appointed day)

19th August, 1976

7th September, 1976

15th October, 1976

27th October, 1976

Column 2

(Townsite)

Wyndham

Geraldton

Harvey

York

Wheat Products (Prices Fixation) Act, 1938-1964.

PROCLAMATION

WESTERN AUSTRALIA, [By His Excellency Air Chief Marshal Sir Wallace
To Wit: Kyle, Knight Grand Cross of the Most Honourable
WALLACE KYLE, Order of the Bath, Commander of the Most
Governor. Excellent Order of the British Empire, Companion
[L.S.] of the Distinguished Service Order, Distinguished
Flying Cross, Knight of Grace of the Most
Venerable Order of the Hospital of St. John of
Jerusalem, Governor in and over the State of
Western Australia and its Dependencies in the
Commonwealth of Australia.

WHEREAS the Governor, acting with the advice and consent of the Executive Council, and on the recommendation of the Wheat Products Prices Committee constituted pursuant to the Wheat Products (Prices Fixation) Act, 1938, as amended from time to time, and in the exercise of the power conferred by that Act, has from time to time by proclamation fixed the respective maximum prices at which specified types of bread may be sold by any person in specified parts of the State; and whereas it is enacted by subsection (5) of section 15 of the Act as so amended that the Governor may from time to time revoke any such proclamation by a subsequent proclamation: Now, therefore, I, the Governor, acting with the advice and consent of the Executive Council, and in exercise of the power conferred by that Act, as so amended, do hereby revoke all proclamations made thereunder fixing the respective maximum prices at which specified types of bread may be sold by any person in specified parts of the State.

Given under my hand and the Public Seal of the said State, at Perth, this 23rd day of August, 1976.

By His Excellency's Command,

W. L. GRAYDEN,

Minister for Labour and Industry.

GOD SAVE THE QUEEN ! ! !

AT a meeting of the Executive Council held in the Executive Council Chambers, at Perth, the 23rd day of August, 1976, the following Orders in Council were authorised to be issued:—

Child Welfare Act, 1947-1972.

ORDER IN COUNCIL.

WHEREAS by section 19 (2) (a) of the Child Welfare Act, 1947-1972, it is provided that the Governor may appoint such persons, male or female, as he may think fit, to be members of any particular Children's Court and may determine the respective seniorities of such members; and whereas by section 19 (1) (b) (ii) of the said Act the Governor may amend, vary or revoke any such appointment: Now, therefore, His Excellency the Governor by and with the advice and consent of the Executive Council doth hereby appoint Colin Arthur William Gale and Sigfred John Holmesen as Members of the Children's Court at Merredin.

R. D. DAVIES,
Clerk of the Council.

Child Welfare Act, 1947-1972.

ORDER IN COUNCIL.

WHEREAS by section 19 (2) (a) of the Child Welfare Act, 1947-1972, it is provided that the Governor may appoint such persons, male or female, as he may think fit, to be members of any particular Children's Court and may determine the respective seniorities of such members; and whereas by section 19 (1) (b) (ii) of the said Act the Governor may amend, vary or revoke any such appointment: Now, therefore, His Excellency the Governor by and with the advice and consent of the Executive Council doth hereby appoint Rex Edward Growden as a Member of the Children's Court at Karratha.

R. D. DAVIES,
Clerk of the Council.

Child Welfare Act, 1947-1972.

ORDER IN COUNCIL.

WHEREAS by section 19 (2) (a) of the Child Welfare Act, 1947-1972, it is provided that the Governor may appoint such persons, male or female, as he may think fit, to be members of any particular Children's Court and may determine the respective seniorities of such members; and whereas by section 19 (1) (b) (ii) of the said Act, the Governor may amend, vary or revoke any such appointment: Now, therefore, His Excellency the Governor by and with the advice and consent of the Executive Council doth hereby appoint the persons named in the First Schedule hereto to be Members of the Children's Court at the place mentioned and doth hereby revoke the appointments hereto as Members of the Children's Court at the place mentioned.

R. D. DAVIES,
Clerk of the Council.

First Schedule.

Northampton: Norman Alfred Gould and Peter Harris.

Second Schedule.

Northampton: Kenneth Stewart Veal and Thomas William Martin.

Child Welfare Act, 1947-1972.

ORDER IN COUNCIL.

WHEREAS by section 19 (2) (a) of the Child Welfare Act, 1947-1972, it is provided that the Governor may appoint such persons, male or female, as he may think fit, to be members of any particular Children's Court and may determine the respective seniorities of such members; and whereas by section 19 (1) (b) (ii) of the said Act

the Governor may amend, vary or revoke any such appointment: Now, therefore, His Excellency the Governor by and with the advice and consent of the Executive Council doth hereby appoint the persons named in the First Schedule hereto to be Members of the Children's Court at the place mentioned and doth hereby revoke the appointments of the persons mentioned in the Second Schedule hereto at the place mentioned.

R. D. DAVIES,
Clerk of the Council.

First Schedule.

Mingenew: Basil Vickers, Eric Bruce Thomas and Fredrick John Fernley.

Second Schedule.

Mingenew: George Henry Fickling and Vincent James Farley.

Land Act, 1933-1972.

ORDERS IN COUNCIL.

WHEREAS by section 33 of the Land Act, 1933-1972, it is made lawful for the Governor to direct that any Reserve shall vest in and be held by any person or persons to be named in the order in trust for the like or other public purposes to be specified in such order; and whereas it is deemed expedient, as follows:—

File No. 1434/65.—That Reserve No. 27574 should vest in and be held by the Minister of Water Supply Sewerage and Drainage in trust for the purpose of "Water Supply".

File No. 2128/58.—That Reserve No. 28597 should vest in and be held by the Shire of Rockingham in trust for the purpose of "Rubbish Disposal".

File No. 1992/62, V.2.—That Reserve No. 31915 should vest in and be held by the Silver Chain Nursing Association (Incorporated) in trust for the purpose of "Nursing Centre".

File No. 3359/75.—That Reserve No. 34207 should vest in and be held by the Shire of Goomalling in trust for "Historical Purposes".

File No. 2318/76.—That Reserve No. 34210 should vest in and be held by the Shire of East Pilbara in trust for "Civic Purposes".

File No. 1787/76.—That Reserve No. 34212 should vest in and be held by the Shire of Boulder in trust for the purpose of "Recreation".

Now, therefore, His Excellency the Governor, by and with the advice and consent of the Executive Council, does hereby direct that the before-mentioned Reserves shall vest in and be held by the abovementioned bodies, in trust for the purposes aforesaid, subject nevertheless to the powers reserved to him by section 37 of the said Act.

R. D. DAVIES,
Clerk of the Council.

Land Act, 1933-1972.

ORDERS IN COUNCIL.

WHEREAS by section 33 of the Land Act, 1933-1972, it is made lawful for the Governor to direct that any Reserve shall vest in and be held by any person or persons to be named in the Order, in trust for any of the purposes set forth in Section 29 of the said Act, or for the like or other public purposes to be specified in such Order and with power of leasing, and whereas it is deemed expedient as follows:—

File No. 1803/67.—That Reserve No. 29146 should vest in and be held by the Shire of Esperance in trust for the purpose of "Kindergarten Site".

File No. 3040/55.—That Reserve No. 34219 should vest in and be held by the Shire of Esperance in trust for the purpose of "Hall Site".

Now, therefore, His Excellency the Governor, by and with the advice and consent of the Executive Council, does hereby direct that the beforementioned Reserves shall vest in and be held by the abovementioned bodies in trust for the purposes aforesaid, with power to the said bodies subject to the approval in writing of the Minister for Lands to each and every lease or assignment of lease being first obtained, to lease the whole or any portion thereof for any term not exceeding 21 years from the date of the lease, subject nevertheless to the powers reserved to me by section 37 of the said Act; provided that no such lease or assignment of lease shall be valid or operative until the approval of the Minister for Lands, or an officer authorised in that behalf by the Minister, has been endorsed on the Lease Instrument, or Deed of Assignment, as the case may be

R. D. DAVIES,
Clerk of the Council.

Land Act, 1933-1972.

ORDER IN COUNCIL.

File No. 5312/49, V. 3.

WHEREAS by section 33 of the Land Act, 1933-1972, it is made lawful for the Governor to direct that any Reserve shall vest in and be held by any person or persons to be named in the Order, in trust for any of the purposes set forth in section 29 of the said Act, or for the like or other public purposes to be specified in such Order and with power of leasing; and whereas it is deemed expedient that Reserve No. 34218 should vest in and be held by the Albany Port Authority in trust for "Harbour Purposes": Now, therefore, His Excellency the Governor, by and with the advice and consent of the Executive Council, does hereby direct that the beforementioned Reserve shall vest in and be held by the Albany Port Authority in trust for "Harbour Purposes" with power to the said Albany Port Authority, to lease the whole or any portion thereof for any term not exceeding 21 years from the date of the lease, subject nevertheless to the powers reserved to me by section 37 of the said Act.

R. D. DAVIES,
Clerk of the Council.

Public Works Act, 1902-1972.

P.W.D. Staff Housing—Mukinbudin.

ORDER IN COUNCIL.

PVO 703/74.

IN pursuance of the powers conferred in section 11 of the Public Works Act, 1902-1972, His Excellency the Governor of Western Australia, acting by and with the advice of the Executive Council doth hereby authorise the Hon. Minister for Works to undertake, construct or provide the following public work namely P.W.D. Staff Housing—Mukinbudin on the land coloured green on Plan P.W.D., W.A. 49812 which may be inspected at the office of the Minister for Works, Perth.

R. D. DAVIES,
Clerk of the Council.

Public Works Act, 1902-1972.

Leeman Primary School.

ORDER IN COUNCIL.

PW. 19/76.

IN pursuance of the powers conferred in section 11 of the Public Works Act, 1902-1972, His Excellency the Governor of Western Australia, acting by and with the advice and consent of the Executive Council doth hereby authorise the Hon. Minister for Works to undertake, construct and provide the

following public work, namely the Leeman Primary School on the land shown coloured green on Plan P.W.D., W.A. 49585 which may be inspected at the office of the Minister for Works, Perth.

R. D. DAVIES,
Clerk of the Council.

Public Works Act, 1902-1972.

Roebourne Sewerage Treatment Works and Access Road.

ORDER IN COUNCIL.

PW. 106/74.

IN pursuance of the powers conferred in section 11 of the Public Works Act, 1902-1972, His Excellency the Governor acting by and with the advice and consent of the Executive Council doth hereby authorise the Hon. Minister for Works to undertake, construct and provide the following public work, namely, the Roebourne Sewerage Treatment Works and Access Road on the land shown coloured green on Plan P.W.D., W.A. 49794 which may be inspected at the office of the Minister for Works, Perth.

R. D. DAVIES,
Clerk of the Council.

Public Works Act, 1902-1972.

Hospital and Health Centre—Kambalda West.

ORDER IN COUNCIL.

PW. 534/76.

IN pursuance of the powers conferred in section 11 of the Public Works Act, 1902-1972, His Excellency the Governor of Western Australia acting by and with the advice of the Executive Council doth hereby authorise the Hon. Minister for Works to undertake, construct or provide the following public work, namely the Hospital and Health Centre—Kambalda West on the land coloured green on Plan P.W.D., W.A. 49806 which may be inspected at the office of the Minister for Works, Perth.

R. D. DAVIES,
Clerk of the Council.

Public Works Act, 1902-1972.

Bunbury No. 11 Sewerage Pumping Station.

ORDER IN COUNCIL.

PWWS. 1078/74.

IN pursuance of the powers conferred in section 11 of the Public Works Act, 1902-1972, His Excellency the Governor, acting by and with the advice and consent of the Executive Council doth hereby authorise the Hon. Minister for Works to undertake, construct and provide the following public work, namely the Bunbury No. 11 Sewerage Pumping Station on Bunbury Lot 591 (Reserve No. 34061).

R. D. DAVIES,
Clerk of the Council.

Public Works Act, 1902-1972.

Donnybrook Police Station and Quarters.

ORDER IN COUNCIL.

PW. 1294/75.

IN pursuance of the powers conferred in section 11 of the Public Works Act, 1902-1972, His Excellency the Governor of Western Australia, acting by and with the advice and consent of the Executive Council doth hereby authorise the Hon. Minister for Works to undertake, construct and provide the following public work, namely the Donnybrook Police Station and Quarters on the land shown coloured green on P.W.D., W.A. 49805 which may be inspected at the office of the Minister for Works, Perth.

R. D. DAVIES,
Clerk of the Council.

Country Areas Water Supply, Act, 1947-1974.

Three Springs Water Supply.

Dookanooka Supply Main.

ORDER IN COUNCIL.

PWWS. 88/51.

WHEREAS by the Country Areas Water Supply, Act, 1947-1974, it is provided that before undertaking construction of water works the Minister shall submit plans, descriptions, books of reference and estimates of the proposed works to the Governor for approval; and that if they are approved the Governor may forthwith by Order in Council empower the Minister to undertake construction of the proposed works: Now, therefore, His Excellency the Governor by and with the consent of the Executive Council hereby approves of the plans, descriptions, books of reference and estimates marked on Plan P.W.D., W.A. 49670-1-1 for the construction of the Three Springs Water Supply—Dookanooka Supply Main and empowers the Minister to undertake the construction of the said works.

R. D. DAVIES,
Clerk of the Council.

Water Boards Act, 1904-1969.

Bunbury Water Board.

ORDER IN COUNCIL.

PWWS. 391/63.

WHEREAS by the Water Boards Act, 1904-1969, it is provided that before undertaking the construction of works in the Water Area the Minister shall submit plans, descriptions, books of reference and estimates of the proposed works to the Governor for approval and that if they are approved he may forthwith make an Order empowering the Water Board to undertake the construction of the works: Now, therefore, His Excellency the Governor with the advice and consent of the Executive Council hereby approves of the Bunbury Water Board Plan Loan 49 Sheets 1 to 6, descriptions, books of reference and estimates for the improvement of the Bunbury Town Water Supply all of which were duly submitted for approval and hereby empowers the Bunbury Water Board to undertake the construction of the said works.

R. D. DAVIES,
Clerk of the Council.

LAND AGENTS ACT, 1921.

Application for License in the First Instance.

To the Court of Petty Sessions at Midland:

I, BRIAN SHERIDAN BUZZARD, of 74 Kintail Road, Applecross, Business Manager, having attained the age of twenty-one years, hereby apply (on behalf of the Company registered by the name of Western Livestock Limited) for a license to carry on the business of a land agent under the Land Agents Act, 1921. The principal place of business will be at Western Livestock Centre, 14 Stafford Street, Midland.

Dated the 25th day of August, 1976.

B. S. BUZZARD,
Signature of Applicant.

Appointment of Hearing.

I hereby appoint the 6th day of October, 1976, at 10 o'clock in the forenoon as the time for the hearing of the foregoing application at the Court of Petty Sessions at Midland.

Dated the 26th day of August, 1976.

A. N. DEAS,
Clerk of Petty Sessions.

Objection to the granting of the application may be served on the applicant and the Clerk of Petty Sessions at any time prior to seven days before the date appointed for the hearing.

LAND AGENTS ACT, 1921.

Application for Transfer of a License.

To the Court of Petty Sessions at Perth:

I, JOHN MALCOLM BRUCE, of 6 Lefroy Road, Kelmscott, hereby apply as nominee of Armadale Real Estate Co. Pty Ltd, for the license currently issued to John Malcolm Bruce on his own behalf trading as John Malcolm Bruce, to be transferred to me to carry on business as a Land agent at 86 Third Road, Armadale.

Dated the 19th day of August, 1976.

J. M. BRUCE,
Signature of Applicant (Transferee).

I, John Malcolm Bruce, concur in this application.

J. M. BRUCE,
Signature of Transferor.

Appointment of Hearing.

I hereby appoint the 28th day of September, 1976, at 2.15 o'clock in the afternoon as the time for the hearing of the foregoing application at the Court of Petty Sessions at Perth.

Dated the 19th day of August, 1976.

K. W. SHEEDY,
Clerk of Petty Sessions.

Objection to the granting of the license may be served on the applicant and the Clerk of Petty Sessions at any time prior to seven days before the date appointed for the hearing.

LAND AGENTS ACT, 1921.

Application for Transfer of a License.

To the Court of Petty Sessions at Perth:

I, STEPHEN ROBERT BRUCE, of 25 Prospect Road, Armadale 6112, hereby apply as nominee of Armadale Real Estate Co. Pty. Ltd., for the license currently issued to Stephen Robert Bruce, on his own behalf trading as Stephen Robert Bruce, to be transferred to me to carry on business as a Land agent at 86 Third Road, Armadale 6112.

Dated the 19th day of May, 1976.

S. BRUCE,
Signature of Applicant (Transferee).

I, Stephen Robert Bruce, concur in this application.

S. BRUCE,
Signature of Transferor.

Appointment of Hearing.

I hereby appoint the 28th day of September, 1976, at 2.15 o'clock in the afternoon as the time for the hearing of the foregoing application at the Court of Petty Sessions at Perth.

Dated the 19th day of August, 1976.

K. W. SHEEDY,
Clerk of Petty Sessions.

Objection to the granting of the license may be served on the applicant and the Clerk of Petty Sessions at any time prior to seven days before the date appointed for the hearing.

LAND AGENTS ACT, 1921.

Application for Transfer of a License.

To the Court of Petty Sessions at Perth:

I, JAMES ALLEN HUNTER, of 1 Noel Road, Gooseberry Hill, hereby apply for the license currently issued to James Allen Hunter, on behalf of a firm J. A. & B. Hunter Rental Company, to be transferred to me to carry on business as a Land Agent at 4 Godfrey Street, Walliston.

Dated the 12th day of July, 1976.

J. A. HUNTER,
Signature of Applicant (Transferee).

I, Peter Frank Harwood, Land Agent, concur in this application on behalf of City Agency Company (Incorporation of J. A. & B. Hunter Rental Company) the partners of which are Peter Frank Harwood, Alina Harwood, Douglas Michel Mawer, Jennifer Mawer.

P. F. HARWOOD,
Signature of Transferor.

Appointment of Hearing.

I hereby appoint the 12th day of October, 1976, at 2.15 o'clock in the afternoon as the time for the hearing of the foregoing application at the Court of Petty Sessions at Perth.

Dated the 15th day of July, 1976.

K. W. SHEEDY,
Clerk of Petty Sessions.

Objection to the granting of the license may be served on the applicant and the Clerk of Petty Sessions at any time prior to seven days before the date appointed for the hearing.

Public Service Board,
Perth, 1st September, 1976.

THE following promotions have been approved:—

P. J. Kirwan, Finance Officer Grade 1, C-II-8, Treasury Department, to be Accountant, C-II-10, Accounts Branch, Department of Agriculture as from July 30, 1976.

D. L. Shephard, Clerk, C-IV, to be Clerk, C-II-1, Plant Research Division, Department of Agriculture as from August 13, 1976.

J. K. Griffiths, Clerk, C-IV, to be Clerk, C-II-1, Staff Section, Clerical Branch, Education Department as from May 14, 1976.

G. J. Hamley, Clerk Staff, C-II-1, Police Department to be Clerk C-II-2, Staff (Non Teaching) Section, Clerical Branch, Education Department as from August 20, 1976.

D. J. Mingham, Clerk, C-IV, to be Clerk, C-II-1, Records Section, Forests Department as from August 13, 1976.

K. M. Banks, Inspector Grade 1, C-II-2/3, State Taxation Department, to be Auditor and Inspector Grade 3, C-II-3/4, Inspection Branch, Local Government Department as from August 6, 1976.

A. D. W. Kinghorn, Clerk, C-II-2, Public Works Department to be Senior Clerk, C-II-3, Clerical Branch, Government Chemical Laboratories Department of Mines as from July 23, 1976.

L. P. Hackett, Chemist and Research Officer, Level 1, to be Chemist and Research Officer, Level 2, Pathology Section, State Health Laboratories Division, Public Health Department as from July 16, 1976.

K. Hamilton, Clerk in Charge, C-II-4, Public Trust Office, Crown Law Department to be Administrative Assistant, C-II-4, Administrative Section, Community Health Services, Public Health Department as from August 13, 1976.

R. J. Langley, Dental Therapist, G-1, to be Tutor Dental Therapist, G-1, Dental Health Service, Public Health Department as from August 6, 1976.

J. M. Ollerenshaw, Typist, C-V, Crown Law Department, to be Secretary Stenographer, C-III-1, Administrative Division, Public Service Board as from May 21, 1976.

J. L. Pettit, Typist, C-V, to be Senior Typist, C-III-1, Typist Section, Clerical Branch, Public Service Board as from May 21, 1976.

G. L. Oma, Engineer, Level 1, to be Engineer, Level 2, Electrical Section, Mechanical and Plant Branch, Engineering Division, Public Works Department as from September 17, 1976.

G. J. Wills, Clerk, C-IV, to be Clerk, C-II-1, Accounts Section, Land Tax Branch, State Taxation Department as from August 20, 1976.

B. H. Neville, Liaison Officer, C-II-5, to be Chief Clerk, C-II-6, Administrative Section, Superannuation Board, Treasury Department as from September 10, 1976.

R. D. Park, Clerk, C-II-1, to be Clerk, C-II-2, Accounts Branch, Government Stores, Treasury Department as from August 13, 1976.

H. A. Cannon, Clerk Typist, C-V, Police Department, to be Typist, C-III-1, Worker's Compensation Board as from August 13, 1976.

THE following resignations have been accepted:—
Name; Department; Date.

- A. Green; Agriculture; 20/8/76.
- P. J. Mann; Agriculture; 20/8/76.
- P. A. Wyndham; Audit; 3/9/76.
- M. Budislik; Community Welfare; 10/9/76.
- D. N. Hillard; Community Welfare; 3/9/76.
- F. E. Carter; Crown Law; 20/8/76.
- B. A. M. Connell; Crown Law; 18/8/76.
- F. Feher; Crown Law; 17/8/76.
- E. M. Bostock; Education; 5/8/76.
- P. W. Johnson; Education; 30/7/76.
- C. Lilly; Education; 26/8/76.
- W. J. Pericles; Education; 6/8/76.
- K. J. Print; Education; 16/7/76.
- K. G. Carter; Labour and Industry; 5/8/76.
- M. E. Hewitt; Lands and Surveys; 13/8/76.
- J. L. Ingram; Lands and Surveys; 19/8/76.
- J. G. Little; Medical; 3/9/76.
- J. F. Sheridan; Medical; 10/9/76.
- R. P. Barnes; Mental Health Services; 13/8/76.
- D. V. Blackburn; Mental Health Services; 27/8/76.
- D. A. Houston; Mental Health Services; 23/7/76.
- K. R. Cornford; Metropolitan Water Board; 9/7/76.
- F. C. Newcombe; Metropolitan Water Board; 13/8/76.
- C. M. Phillips; Mines; 3/9/76.
- R. E. Clark; Police; 6/8/76.
- G. J. Laan; Public Health; 17/9/76.
- B. E. Rudeforth; Public Health; 30/7/76.
- H. A. P. Walker; Public Health; 30/7/76.
- R. Langford; Public Health; 20/8/76.
- J. E. Blythe; Public Works Department; 6/8/76.
- D. R. Pilsworth; Public Works Department; 20/8/76.
- R. C. Anderson; Road Traffic Authority; 6/8/76.
- J. H. Barnett; Road Traffic Authority; 18/11/75.
- N. J. Bell; Road Traffic Authority; 5/8/76.
- J. M. Fielding; Road Traffic Authority; 27/8/76.
- P. A. S. Andree; State Government Insurance Office; 6/8/76.
- S. Campagne; State Government Insurance Office; 5/8/76.

T. J. Cassells; State Housing Commission; 6/8/76.
 G. Davey; State Taxation; 20/8/76.
 J. A. McKenna; State Taxation; 27/7/76.
 J. M. Robinson; State Taxation; 3/9/76.
 C. F. Croughan; Tourism; 27/8/76.
 J. Georgiou; Town Planning Department; 29/10/76.

THE following retirements have been approved:—

C. Keratzis; Public Works Department; 8/7/76.
 E. M. Toll; State Housing Commission; 12/8/76.

THE following appointments have been confirmed:—

Name; Position; Department; Date.

Murphy, Delana Sue; Clerical Assistant, C-VI; Agriculture; 2/3/76.
 Harrington, Lorraine; Clerical Assistant, C-VI; Community Welfare; 19/2/76.
 McCullagh, George Austin; Trainee Graduate Assistant, C-IV; Community Welfare; 24/11/75.
 West, Phyllis Owen; Clerk Typist, C-V; Community Welfare; 24/2/76.
 Burnell, Celia Jane; Clerical Assistant, C-VI; Crown Law; 2/3/76.
 Ricci, Richard Enric; Clerk, C-IV; Crown Law; 2/3/76.
 Cruden, Annette Louise; Clerical Assistant, C-VI; Education; 6/1/75.
 Done, Christopher Charles; Divisional Forest Officer, Level 2; Forests; 16/2/76.
 Raphael, Terrence Alec; Clerk, C-IV; Forests; 2/2/76.
 Lampe, John Michael; Clerk, C-IV; Government Printing Office; 27/1/76.
 Brooks, Terence John; Clerk, C-IV; Industrial Development; 12/1/76.
 Champion, Jeffrey Raymond; Clerk, C-IV; Labour and Industry; 12/1/76.
 Clissa, Clause; Clerk, C-IV; Labour and Industry; 10/11/75.
 Hosking, Denise Margaret; Clerk, C-IV; Labour and Industry; 12/1/76.
 Endersby, Kevin Bryan; Clerical Assistant, C-VI; Lands and Surveys; 18/2/76.
 Gregory, Susan Kaye; Clinical Co-ordinator, G-II-1/4 Mental Health Services; 3/3/76.
 Hirst, Barbara Lesley; Psychologist, Level 1; Mental Health Services; 2/2/76.
 Reay, Jennifer; Clerk, C-IV; Mental Health Services; 5/2/76.
 Matthews, Russell; Designer, G-II-2/3; Metropolitan Water Board; 13/12/74.
 Milward, Graham; Engineer, Level 1; Metropolitan Water Board; 9/2/76.
 Read, Peter James; Engineering Surveyor, Level 1; Metropolitan Water Board; 15/2/76.
 Mouna, Stephen Louis; Laboratory Technician, Grade 2, G-II-1/4; Mines; 9/2/76.
 Taylor, Gregory Phillip; Clerk, C-IV; Mines; 10/2/76.
 Mears, Elfreda Rejoyce; Clerk Typist, C-V; Police; 18/2/76.
 Allchin, Sharon Anita; Dental Therapist, G-I; Public Health; 1/2/76.
 Dedman, Roslyn Lee; Dental Therapist, G-I; Public Health; 1/2/76.
 Franklin, Amanda Leslie; Dental Therapist, G-I; Public Health; 1/2/76.

Price, Joan Dorothy; Dental Therapist, G-I; Public Health; 1/2/76.
 Smith, Marie Louise Lamont; Dental Therapist, G-I; Public Health; 1/2/76.
 Travers, Jeffrey Peter; Clerk, C-IV; Public Health; 21/1/76.
 Williams, Karin; Medical Technologist, Level 1; Public Health; 5/1/76.
 Haynes, Darral John; Engineer, Level 1; Public Works; 1/12/75.
 Martin, John Arthur; M.D.L. Examiner, G-II-1; Road Traffic Authority; 2/2/76.
 Mills, Gayle Margaret; Clerical Assistant, C-IV; State Government Insurance Office; 5/1/76.
 O'Byrne, Cheryl Valma; Clerk, C-IV; State Government Insurance Office; 9/2/76.
 Corlett, Geoffrey Neil; Clerk, C-IV; State Taxation; 2/3/76.
 Elphick, Sandra Janise; Typist, C-V; State Taxation; 29/2/76.
 Chapman, Vernon Paris; Tourist Officer, C-IV; Tourist; 1/1/75.
 Beach, Michael Ian; Clerk, C-IV; Town Planning; 5/2/76.
 Crispin, Peter James; Computer Operator Grade 2, C-IV; Treasury; 12/1/76.
 Keogh, Jennifer Margaret; Data Processing Operator, C-V; Treasury; 24/11/75.

THE following offices have been created:—

Item 22 0042, Clerical Assistant, C-VI, Administrative Division, Metropolitan Water Board.

Item 22 0860, Clerk, C-II-1, Services Branch, Accounts Division, Metropolitan Water Board.

Item 22 5745, Clerk, C-IV, Plumbing Inspection and Testing Branch, Engineering Division, Metropolitan Water Board.

THE following offices have been abolished:—

Item 22 0950, Clerk, C-II-2, Automatic Data Processing Section, Services Branch, Accounts Division, Metropolitan Water Board.

Item 22 0981, Clerk, C-IV, Automatic Data Processing Section, Services Branch, Accounts Division, Metropolitan Water Board.

Item Nos. 22 1040, 22 1066, 22 1091, Data Processing Operators, C-V, Automatic Data Processing Section, Services Branch, Accounts Division, Metropolitan Water Board.

Item 08 0140, Medical Officer In Charge, Level 1, Library and Technical Information Service Branch, Professional Division, Public Health Department.

THE title and/or classification of the following offices have been amended:—

Item 18 0201, vacant, Executive Officer Industries, Division of Industries, Department of Industrial Development amended from A-I-9 to A-I-8 with effect from August 25, 1976.

Item 22 1065, occupied by C. Musca, Automatic Data Processing Section, Services Branch, Accounts Division, Metropolitan Water Board amended from Data Processing Operator, C-V, to Senior Data Processing Operator, C-III-1 and renumbered to Item 22 1035 with effect from August 25, 1976.

Item 09 0830, occupied by F. Drummond, Clinical Psychologist, Professional Branch, Mental Health Services amended from Level 1 to Level 2 with effect from February 2, 1976.

Item 40 0060, vacant, Clerk, Internal Audit Section, Administrative Division, Road Traffic Authority amended from C-II-2 to C-II-1/2 with effect from August 24, 1976.

G. H. COOPER,
 Chairman,
 Public Service Board.

VACANCIES IN THE PUBLIC SERVICE

Department	Item No.	Position	Classn.	Salary
				\$
Closing September 10, 1976				
Chief Secretary's	03 0360	Clerk In Charge, Records Section, Clerical Branch	C-II-3	9 920-10 243
Community Welfare	10 1094	Social Worker, Field Division (a) (8) (10) (11)	Level 1	9 277-13 076 (14)
Crown Law	11 4788	Clerk, Fremantle Court Office	C-II-1	8 718-9 014
Crown Law	12 0030	Assistant Public Trustee, Administrative Division, Public Trust Office	C-II-11	16 218-16 634
Crown Law	12 0350	Trust Officer Grade 4, Group Three Section, Trust Branch, Public Trust Office	C-II-1/2	8 718-9 600
Public Health	08 3163	Laboratory Technologist, Relieving Technologists Section, State Health Laboratories (a) (12)	Level 1	9 277-13 076
Public Health	08 3481	Senior Technologist, Miscellaneous Laboratories Section, State Health Laboratories (12)	Level 2	13 652-14 896
Public Health	08 3780	Senior Laboratory Technologist, Microbiology Section, State Health Laboratories (12)	Level 2	13 652-14 896
Public Health	08 4232	Senior Laboratory Technologist, Pathology Section, State Health Laboratories (12)	Level 2	13 652-14 896
Public Health	08 5430	Senior Technologist, Katanning Branch Laboratory, State Health Laboratories (12)	Level 2	13 652-14 896
Public Works	29 4906	District Officer Kellerberrin, Lower Central Section, Operations South Branch, Engineering Division (13)	G-II-5	11 181-11 526
Public Works	29 5790	Engineer, Mechanical Section, Mechanical and Plant Branch, Engineering Division	Level 2	13 940-15 292
Road Traffic Authority	40 1710	Cashier, Murray Street Branch Office	C-II-2	9 308-9 600
Road Traffic Authority	40 2268	Clerk, Geraldton Branch Office	C-II-2	9 308-9 600
Road Traffic Authority	40 5025	Enquiry Officer, M.D.L. Examination Section, Examination and Technical Services Division (25)	G-II-2	9 215-9 523
State Housing Commission	32 1464	Collector, Port Hedland Country Office, General Branch	C-II-1	8 718-9 014
State Housing Commission	32 3005	Clerk, State Housing Section, Accounts Branch	C-II-1	8 718-9 014
State Taxation	33 2010	Chief Assessor, Assessing Section, Stamp Duties Division	C-II-9	14 578-14 967
Tourism	27 4050 4060	Tourist Officer, Melbourne Travel Centre	C-IV	3 591 (under 17 years) 8 517 (26)
Town Planning	34 0238	Planning Officer, Urban Design Section, Project Planning Branch (a) (39) (40)	Level 1	9 277-13 076
Treasury	35 3405	Computer Manager, Administrative Section, Data Processing Centre (a) (38)	C-II-8	13 822-14 188
Tourism	27 2610	Publicity Officer, Advertising and Promotion Branch	C-II-2/3	9 308-10 243
Closing September 17 1976				
Community Welfare	10 0370	Senior Relief Officer, Relief Section, Maintenance and Relief Branch	C-II-4	10 582-10 930
Community Welfare	10 0818	Clerk, Expenditure Section, Accounts Branch	C-II-1	8 718-9 014
Crown Law	12 0660	Clerk in Charge, Records Branch, Public Trust Office	C-II-4	10 582-10 930
Education	14 1183	Clerk, Seasonal Duties Section, Clerical Branch	C-II-1	8 718-9 014
Education	14 1905	Typist, Typists Section, Clerical Branch	C-III-1	7 577-7 752
Medical	07 0034	Typist, Administrative Division	C-III-1	7 577-7 752
Metropolitan Water Board	22 0810	General Ledger Keeper, Accounts Division	C-II-4	10 582-10 930
Metropolitan Water Board	22 2450	Clerk, Applications and Enquiries Section, Revenue Branch, Accounts Division	C-II-1	8 718-9 014
Metropolitan Water Board	22 3295	Cashier, Cashiers Section, Revenue Branch, Accounts Division	C-II-2	9 308-9 600
Metropolitan Water Board	22 3510	Clerk, Expenditure Branch, Accounts Division	C-II-1	8 718-9 014
Metropolitan Water Board	22 3612	Clerk, Salaries and Wages Section, Expenditure Branch, Accounts Division	C-II-1	8 718-9 014
Mines	23 5805	Drafting Assistant, Mapping Branch, Surveys and Mapping Division (a) (2)	G-XI	4 064 (17 yrs)- 9 523
Public Health	08 0916 0917	Health Surveyor Grade 2, General Section, Inspection Health Act Branch (23)	G-II-4/5	10 498-11 526
Public Health	08 1030	Health Surveyor Grade 1, Inspection Meat Branch...	G-II-5	11 181-11 526
Public Works	29 0612	Valuer Grade 2, Valuations Section, Property and Valuation Branch (3)	C-II-4/5	10 582-11 618 (4)
Public Works	29 0717 0718	Area Co-ordinator, State Civil Emergency Service (a) (9) (15)	G-II-5/6	11 181-12 273 (14)
Public Works	29 3750	Engineering Draftsman, Sewerage Section, Design Office, Engineering Division (a) (5)	Level 1	8 916-11 912
Public Works	29 3847	Engineering Draftsman, Harbours and Rivers, Section, Design Office, Engineering Division (a) (5)	Level 1	8 916-11 912
Public Works	29 9000	Structural Engineer, Design Section, Structures, Engineering, Design and Construction Branch, Architectural Division	Level 2	13 940-15 292
Road Traffic Authority	40 0060	Clerk, Internal Audit Section (6)	C-II-1/2	8 718-9 600
Road Traffic Authority	40 4340	Supervisor, Automatic Data Processing Section, Accounts Division	C-III-2	7 921-8 095
Tourism	27 0501	Clerk, Internal Audit Branch	C-II-3	9 920-10 243
Treasury	35 0170	Finance Officer Grade 1, Budgeting Branch...	C-II-8	13 822-14 188
Treasury	35 0575	Investigations Officer, Accounts Branch	C-II-8	13 822-14 188
Treasury	36 1230	Disposal Officer, Surplus Stores Branch, Government Stores Department (a) (7)	G-II-5	11 181-11 526

The possession of, or progress towards, an appropriate tertiary level academic qualification will be considered a factor, increasing in importance with the level of classification, when determining efficiency of applicants in the Clerical Division.

(a) Applications also called outside the Service under section 24.

VACANCIES IN THE PUBLIC SERVICE—continued

- (2) (a) Drafting Assistants under the age of twenty-one years:
 (i) Junior Certificate in five subjects including English, Mathematics II or III and Drawing or Art;
 OR
 (ii) Achievement Certificate at third year level including English, Social Studies and Science at Intermediate level and Mathematics at Advanced or Ordinary level and one subject out of Art, Technical Drawing Applied, Drafting or Technical Drawing, or approved equivalent qualifications;
 OR
 (iii) Any appropriate subjects obtained after Junior to Achievement Certificate in drafting certificate courses or Leaving will be accepted for any of the above mandatory subjects.
- (b) Drafting Assistants twenty-one years of age and over:
 (i) Any of the academic qualifications set out in (a) above, together with at least two years' appropriate drawing office experience;
 OR
 (ii) Relevant trade experience plus three years' appropriate drawing office experience;
 OR
 (iii) Five years' appropriate drawing office experience.
- Preference will be given to applicants with experience in Geological work.
- (3) Associate Member of the Australian Institute of Valuers.
- (4) RSVI—Office to be classified C-II-6 on completion of 4 years satisfactory continuous service therein by occupant. Office to revert to C-II-4/5 on becoming vacant.
- (5) Certificate in Civil Drafting of Technical Education Division or equivalent together with four years relevant drawing office experience.
- (6) Knowledge of Audit Act, Treasury Regulations and calculation of salaries.
- (7) Wide experience in the Motor Vehicle Trade together with ability to value used vehicles. Experience in the receiving, assessing and disposal of surplus material and equipment would be an additional advantage.
- (8) Eligibility for full membership of the Australian Association of Social Workers.
- (9) Leaving Certificate or equivalent. Experience in training, planning and operations in Armed Forces or State Emergency Services. Possession of current driver's licence essential.
- (10) LOCATION: General metropolitan area.
- (11) Current drivers licence required. Will be required to use own vehicle for which mileage allowance is payable.
- (12) Associateship of Australian Institute of Medical Technologists or equivalent qualifications.
- (13) A leaving certificate preferred plus some progress towards the Diploma in Civil Engineering including Surveying I at the Perth Technical College or its equivalent.
 Experience in construction work and the maintenance and operation of water supply and sewerage works is preferred.
- (14) Plus appropriate District Allowance.
- (15) LOCATION: Port Hedland—29 0717,
 Carnarvon—29 0718.
 Extensive travel in area required.
- (23) Royal Society of Health Diploma's in "Health" and "Meat" and other foods, or Diploma in Environmental Health P.T.C., or Associateship in Environmental Health W.A.I.T.
- (25) The possession of several Classes of Motor Drivers' Licence is desirable.
- (26) Interstate Allowance:—Married Man \$300 p.a.
 Single Man \$150 p.a.
- (38) Considerable experience at managerial level in controlling a large computer installation with multi programming on-line systems essential.
 Personal qualities of leadership, ability to gain co-operation, and work under pressure, are essential.
 Tertiary qualifications and experience in NCR Century series computers would be an advantage.
- (39) Possession of a recognised Degree in Town and Regional Planning or other academic qualifications for admission to Corporate Membership of the Royal Australian Planning Institute or similar approved professional institution. Preference for applicants with experience in all aspects of planning. Additional qualifications in related fields would be an advantage.
- (40) The promotion date will date from the first working day following the resignation of the present occupant.

Applications are called under section 34 of the Public Service Act, 1904-1975, and are to be addressed to the Chairman, Public Service Board, and should be made on the prescribed form, obtainable from the offices of the various Permanent Heads of Departments.

G. H. COOPER,
 Chairman, Public Service Board.

3rd September, 1976

PUBLIC SERVICE ARBITRATION
 ACT, 1966-1975.

IT is hereby notified that in the Determination concerning Ministerial Officers which appeared on page 1090 of the *Government Gazette* dated August 20, 1976, the dates shown as 27/6/76 and 28/6/76 should read 27/6/74 and 28/6/74.

N. E. BAXTER,
 Minister for Health.

Crown Law Department,
 Perth, 1st September, 1976.

THE Hon. Minister for Justice has approved the appointment of the following persons as Commissioners for Declarations under the Declarations and Attestations Act, 1913-1972:—

Di Giacomo, Vincenzo—Cannington.
 Green, Ronald John—South Hedland.
 Wilson, Gregory Francis—Eneabba.

1st September, 1976.

R. M. CHRISTIE,
 Under Secretary for Law.

Crown Law Department,
 Perth, 3rd September, 1976.

IT is hereby notified for public information that His Excellency the Governor in Executive Council has accepted the resignation of Charles Robert Angel, of 43 Melville Beach Road, Applecross, from the Commission of the Peace for the State of Western Australia.

R. M. CHRISTIE,
 Under Secretary for Law.

HEALTH ACT, 1911-1975.

Department of Public Health,
 Perth, 30th August, 1976.

P.H.D. 251/76.

THE appointment of Mr. M. McLevie as a Health Surveyor to the Chapman Valley Shire Council is approved.

J. C. McNULTY,
 Commissioner of Public Health
 and Medical Services.

HEALTH ACT, 1911-1975.

Shire of Moora.

Sewerage Scheme, Stage 2.

Notice of Intention under Section 57 (2).

THE Shire of Moora proposes to construct a Sewerage scheme within the townsite of Moora for the purpose of draining waste water from dwellings and business premises in the townsite of Moora within the boundary delineated on Fraser Consultants Pty. Ltd. Drawing No. 75143-1-2 and to treat the waste water in a waste water treatment works already constructed in Stage 1.

It is estimated that the capital cost of the project will be \$600 000 and it is proposed to finance the works by a loan to be raised by the Shire Council.

The estimated capital cost of the properties to be served by the proposed scheme is approximately \$4 500 000.

Water supply for the Sewerage scheme will come from the existing country areas water supply scheme for the Moora Townsite.

Plans may be inspected at Council Chambers and objections will be received until Friday, 22nd October, 1976.

W. O. BRYDEN,
Shire Clerk.

HOSPITALS ACT, 1927-1975.

Medical Department,
Perth, 23rd August, 1976.

FM. 5.6.

HIS Excellency the Governor in Executive Council has been pleased to approve under section 17 (2) of the Hospitals Act, 1927-1975, the purchase of

the following land by the Fremantle Hospitals Board for hospital development:—

Portion of Fremantle Town Lot 834 being Lot 2 on Diagram 8198 being the whole of the land in Certificate of Title Volume 1008, Folio 378.

H. R. SMITH,
Director of Administration
Medical and Health Services.

ROAD TRAFFIC ACT, 1974.

I, RAYMOND JAMES O'CONNOR, being the Minister of the Crown for the time being administering the Road Traffic Act, 1974 and, acting pursuant to the powers conferred by that Act, hereby suspend the operation of all Regulations made under the said Act on those sections of public carriageways set out hereunder, or the purpose of motor cycle racing by Jerramungup Tourist Trophy Club of W.A. on October 10, 1976, between the hours of 10.00 a.m. and 5.00 p.m.

- (1) South Coast Highway from Broomehill-Jerramungup Road to Vasey Street, Jerramungup.
- (2) Vasey Street from South Coast Highway to Spitfire Avenue.
- (3) Spitfire Avenue from Vasey Street to Kokoda Road.
- (4) Kokoda Road from Spitfire Avenue to Memorial Road.
- (5) Memorial Road from Kokoda Road to Broomehill-Jerramungup Road.
- (6) Broomehill-Jerramungup Road from Memorial Road to South Coast Highway.

R. J. O'CONNOR,
Minister for Police.

ROAD TRAFFIC ACT, 1974-1975.

Road Traffic Authority,
Perth, 23rd August, 1976.

HIS Excellency the Governor in Executive Council, acting pursuant to the powers conferred by the Road Traffic Act, 1974-1975, has been pleased to make the regulations set out in the Schedule hereunder.

R. J. COURT,
Chairman,
Road Traffic Authority.

Schedule.**Regulations.**

Principal regulations.

1. In these regulations the Road Traffic (Drivers' Licenses) Regulations, 1975 published in the *Government Gazette* on the 29th May, 1975 and amended from time to time thereafter by notices so published are referred to as the principal regulations.

Reg. 3 amended.

2. Regulation 3 of the principal regulations is amended by substituting for the classification "H" the following classification:—

H. Any motor car equipped to carry more than eight adult persons (including the driver) not being an omnibus, taxi-car or private taxi-car.

Western Australia.

**BUILDING SOCIETIES ACT, 1920
(AS AMENDED).**

NOTICE is hereby given that a Building Society called the Casa No. 6 Building Society is duly registered under the provisions of the above Act.

Dated the 27th day of August, 1976.

B. S. BROTHERSON,
Registrar of Building Societies.

Western Australia.

**BUILDING SOCIETIES ACT, 1920
(AS AMENDED).**

NOTICE is hereby given that a Building Society called the Thistle No. 6 Building Society is duly registered under the provisions of the above Act.

Dated the 27th day of August, 1976.

B. S. BROTHERSON,
Registrar of Building Societies.

Western Australia.

**BUILDING SOCIETIES ACT, 1920
(AS AMENDED).**

NOTICE is hereby given that a Building Society called the Oceanic No. 2 Building Society is duly registered under the provisions of the above Act.

Dated the 25th day of August, 1976.

B. S. BROTHERSON,
Registrar of Building Societies.

Western Australia.

**BUILDING SOCIETIES ACT, 1920
(AS AMENDED).**

NOTICE is hereby given that a Building Society called Cull Island No. 7 Building Society is duly registered under the provisions of the above Act.

Dated the 27th day of August, 1976.

B. S. BROTHERSON,
Registrar of Building Societies.

FORFEITURES.

THE following leases and licenses together with all rights, title and interest therein have this day been forfeited to the Crown under the Land Act, 1933-1972, for the reasons stated:—

Name; Lease or License; District; Reason;
Corres. No.; Plan.

Flegg, P. J. & J. M.; 338/11902; Wyndham Lot 1118; non-compliance with conditions; 677/69; Wyndham Sheet 2.

Adamson, W. D. A. & D. L.; 3116/5604; Karratha Lot 986; non-compliance with conditions; 3456/69; Karratha 25:19.

F. W. BYFIELD,
Under Secretary for Lands.

1st September, 1976.

RESERVES.

Department of Lands and Surveys,
Perth, 3rd September, 1976.

HIS Excellency the Governor in Executive Council has been pleased to set apart as Public Reserves the land described below for the purposes therein set forth.

File No. 5312/49, V.3.

ALBANY.—No. 34218 (Harbour Purposes), Lot No. 1282 (1.662 7 hectares). (Plan A29-4 (near Frederick Point).)

File No. 1193/45.

AVON.—No. 840 (Water), The land containing an area of 16.134 3 hectares surveyed and shown on Lands and Surveys Diagram 61474 (16.134 3 hectares). (Plan Youralling 40, Sheet 2 (York-Williams Road).)

File No. 1787/76.

BOULDER.—No. 34212 (Recreation), Lot Nos. 3080 to 3083 (inclusive), 3086 and 3087 (6 396 square metres). (Diagram 63192, Original Plan 6028, Plan Kalgoorlie-Boulder and Environs 29.34 (Davis Street).)

File No. 1624/71.

DERBY.—No. 34220 (Parklands), Lot No. 823 (35.936 1 hectares). (Reserve Diagram 89, Plan Derby Townsite (King Sound).)

File No. 3040/55.

ESPERANCE.—No. 34219 (Hall Site), Lot No. 765 (5 529 square metres). (Reserve Diagram 87, Plan E1094.)

File No. 3359/75.

GOOMALLING.—No. 34207 (Historical Purposes), Lot No. 443 (996 square metres). (Diagram 81655, Plan Goomalling 2000 30.18 (Throssell Street).)

File No. 1473/75.

HOPETOUN.—No. 34217 (Country Automatic Exchange Site), Lot No. 455 (400 square metres). (Original Plan 13797, Plan Hopetoun Townsite (Veal Street).)

File No. 2134/76.

KALGOORLIE.—No. 34215 (Aged Persons Homes), Lot No. 3615 (1 012 square metres). Diagram 81857, Plan Kalgoorlie-Boulder and Environs 28.38 (Addis Street).)

File No. 2318/76.

MARBLE BAR.—No. 34210 (Civic Purposes), Lot No. 8 (3 060 square metres). (Marble Bar Townsite, Original Plan 63/1, Plan Marble Bar Townsite (Contest Street).)

File No. 1954/01.

PERTH.—No. 1151 (Technical School), Lot Nos. L15, L15½, L16 (9 108 square metres). (Diagram 30026, Plan P220-2NW (St. George's Terrace).)

File No. 15800/99.

PERTH.—No. 1159 (Park and Recreation), Lot No. T25 (3.533 4 hectares). (Diagram 4383, Plan P220-2 NE (Nelson Crescent).)

File No. 2256/76.

ROE.—No. 34213 (Water), Loc. No. 2843 (323.708 0 hectares). (Original Plan 10638, Plan 389/80 (Adjacent to Rabbit Proof Fence).)

File No. 2257/76.

ROE.—No. 34214 (Water), Loc. No. 2743 (47.168 6 hectares). (Original Plan 10486, Plan 389/80 (Adjacent to Rabbit Proof Fence).)

File No. 3180/75.

SWAN.—No. 34216 (Government Requirements), Loc. No. 9313 (8 032 square metres). (Diagram 81438, Plan Swan 2000, 21.16 (Railway Parade).)

(The Notice appearing in the *Government Gazette* dated August 6, 1976, is hereby superseded.)

File No. 2362/75.

WYNDHAM.—No. 34221 (Drain), Lot No. 1417 (1.638 5 hectares). (Reserve Diagram 88, Plan Wyndham 22.09 (Minderoo Street).)

F. W. BYFIELD,
Under Secretary for Lands.

AMENDMENT OF RESERVES.

Department of Lands and Surveys,
Perth, 3rd September, 1976.

HIS Excellency the Governor in Executive Council has been pleased to approve, under section 37 of the Land Act, 1933-1972, of the amendment of the following Reserves:—

File No. 1747/76.—No. 791 (Toodyay Lots 70 and 71) "School and Manse, Presbyterian" to comprise Toodyay Lots 70 and 71 as surveyed and shown on Lands and Surveys Original Plan 12/1 and of its area being reduced to 6 373 square metres accordingly. (Plan Toodyay 08.31 (Tolewood Road).)

(The notice appearing in the *Government Gazette* dated July 23, 1976 is hereby superseded.)

File No. 2100/76.—No. 1021 "Water" to comprise Avon Location 24628 as surveyed and shown on Lands and Surveys Original Plan 5644 and of its area being increased to 26.524 6 hectares accordingly. (Plan Baukaling 1:50 000 (Mortlock River).)

File No. 3257/86.—No. 1133 "Roman Catholic Church" to comprise Lots 1, 2 and 3 of Swan Location 1282 surveyed and shown on Land Titles Office Diagram 9186 and being the whole of the land contained in Certificate of Title Volume 1050, Folio 344 in lieu of Swan Location 1282 and of its area being reduced to 1.427 1 hectares accordingly. (Plan M151-4 (Sawyers Valley).)

File No. 2357/76.—No. 1319 "Water and Stopping Place" to comprise Yilgarn Location 982 surveyed and shown on Lands and Surveys Original Plan 3690 and of its area being reduced to 258.874 9 hectares accordingly. (Plan 36/80 A1.)

File No. 1537/91.—No. 1846 "Public Utility" to comprise Eucla Lots 94 to 97 inclusive in lieu of Eucla Lots 71 to 76 inclusive and 92 to 98 inclusive and of its area being reduced to 8 092 square metres accordingly. (Plan Eucla Townsite (Porchester Street).)

File No. 5441/00.—No. 7340 (Wyndham District) "Water" to exclude those portions now comprised in the land, the subject of Original Plan 13682 and of its area being reduced to about 665.895 3 hectares accordingly. (Plan Wyndham, Sheet 2.)

File No. 12063/05.—No. 11325 (Albany Lots) "Railway" to exclude the area now comprised in Albany Lot 1282 and of its area being reduced accordingly. (Plan A29-4 (near Frederick Point).)

File No. 3030/08.—No. 12475 (Fitzroy District) "Stock Route" to exclude that portion now comprised in Fitzroy Location 51 surveyed and shown on Lands and Surveys Original Plan 10386 and of its area being reduced by about 1 040 hectares accordingly. (Plans 129 and 134/300.)

File No. 10439/09.—No. 12519 (Perth Lots 475 and 476) "Railway" to exclude that portion now comprised in Perth Lot 879 surveyed and shown on Lands and Surveys Original Plan 13687 and of its area being reduced accordingly. (Plan P204-2 N.E. and S.E. (East Parade).)

File No. 3306/75.—No. 24742 "School Quarters" to comprise Goomalling Lot 369, surveyed and shown on Lands and Surveys Diagram 81655 and of its area being reduced to 896 square metres accordingly. (Plan Goomalling 2 000-30.18 (Throssell Street).)

File No. 1365/54.—No. 31111 (Roe Location 2951) "Water Supply" to comprise Roe Location 2951 as shown bordered red on Lands and Surveys Plan 50 and of its area being reduced to 3076.826 9 hectares, accordingly. (Plan 387/80 E3.)

File No. 1526/76.—No. 34113 (Perth Lot 893) "Alcohol and Drug Centre" to agree with recalculation of area and of its area being reduced to 3 463 square metres accordingly. (Plan P203-2 SE (Colin Street, West Perth).)

F. W. BYFIELD,
Under Secretary for Lands.

AMENDMENT OF CLASS "A" RESERVE No. 1022.

Department of Lands and Surveys,
Perth, 3rd September, 1976.

File No. 6921/96, V.2.

HIS Excellency the Governor in Executive Council has been pleased to approve, under section 31 (4) of the Land Act, 1933-1972, of the amendment of Class "A" Reserve No. 1022 "Recreation Ground (Windsor Park)" to comprise South Perth Suburban Lots 123 and 401 and Perth Lots 699 and 749 surveyed and shown on Lands and Surveys Original Plan Perth 184 and Diagram 61452 in lieu of South Perth Suburban Lots 123 and 401 and of its area being reduced to 3 207 6 hectares accordingly. (Plan P236-4 (Mill Point Road).)

F.W. BYFIELD,
Under Secretary for Lands.

CANCELLATION OF RESERVES.

Department of Lands and Surveys,
Perth, 3rd September, 1976.

HIS Excellency the Governor in Executive Council has been pleased to approve, under section 37 of the Land Act, 1933-1972, of the cancellation of the following Reserves:—

File No. 1886/76.—No. 866 (Nelson District) "Water". (Plan 414A/40 (Near Minninup Bridge).)

File No. 2375/86.—No. 1174 (Geraldton District) "Rifle Range." (Plan G20-4 (Marine Terrace).)

File No. 2632/86, V5.—No. 1202 (Cottesloe Lot 9) "Public Utility". (Plan P249-4.)

File No. 1433/87.—No. 1230 (Portion of Carnarvon Lot 234) "Site for Reading Rooms". (Plan Carnarvon Central (Francis Street).)

File No. 3489/14.—No. 19240 (Kojonup District) "Gravel". (Plan 416C/40 E4.)

File No. 1167/69.—No. 29872 (Wongan Hills Lots 447, 448, 524 and 526) "Use and Requirements of the Shire of Wongan-Ballidu". (Plan Wongan Hills 24.23, 24.22 (Moore Street).)

File No. 3773/68.—No. 30722 (Canning Location 2315) "Use and Requirements of the Minister for Works". (Plan M241-4 (Hartfield Road, Forrestfield).)

File No. 171/66.—No. 33564 (Leeman Lot 133) "Nursing Centre". Plan Leeman Townsite (Bonham Street).)

File No. 2922/74.—No. 33952 (Nelson Location 13130) "Use and Requirements of The State Energy Commission of Western Australia". (Plan 442B/40E1.)

File No. 249/62.—No. 33980 (Onslow Lot 335) "Use and Requirements of the Shire of West Pilbara". (Plan Onslow 38.07 (First Avenue).)

File No. 954/76.—No. 34005 (Cranbrook Lot 163) "Use and Requirements of the Shire of Cranbrook" (Plan Cranbrook Townsite.)

F. W. BYFIELD,
Under Secretary for Lands.

REVOCATION OF ORDER IN COUNCIL.

Reserve No. 33564.

Department of Lands and Surveys,
Perth, 3rd September, 1976.

Corres. No. 171/66.

IT is hereby notified for general information that His Excellency the Governor in Executive Council has been pleased to revoke the Order in Council issued under Executive Council Minute No. 2187 dated August 13, 1975 whereby Reserve No. 33564 (Leeman Lot 133) was vested in the Silver Chain Nursing Association (Incorporated) in trust for the purpose of "Nursing Centre" and to approve of the cancellation of the relevant Vesting Order accordingly.

F. W. BYFIELD,
Under Secretary for Lands.

CHANGE OF PURPOSE OF RESERVE No. 31915.

Department of Lands and Surveys,
Perth, 3rd September, 1976.

Corres. No. 1992/62, V2.

HIS Excellency the Governor in Executive Council has been pleased to approve, under section 37 of the Land Act, 1933-1972, of the purpose of Reserve No. 31915 (Leeman Lot 8) being changed from "Government Requirements" to "Nursing Centre". (Plan Leeman Townsite (Thomas Street).)

F. W. BYFIELD,
Under Secretary for Lands.

PARKS AND RESERVES ACT, 1895.

Cancellation of Appointment of Board.

Department of Lands and Surveys,
Perth, 3rd September, 1976.

Corres. No. 5620/47.

HIS Excellency the Governor in Executive Council has been pleased to approve under the provisions of the Parks and Reserves Act, 1895, of the cancellation of the appointment of Messrs. Albert Ernest Heagney, Harold Camm, Louis Marcellus Kelly and the Honourable Thomas Knight as a Board to control and manage Reserve No. 22698 set apart for "Recreation and Associated Business Purposes" at Emu Point, Albany.

F. W. BYFIELD,
Under Secretary for Lands.

BOULDER TOWNSITE.**Amendment of Boundaries.**

Department of Lands and Surveys,
Perth, 3rd September, 1976.

Corres. No. 9707/01.

IT is hereby notified that His Excellency the Governor in Executive Council has been pleased to approve under section 10 of the Land Act, 1933-1972, of the amendment and redescription of the boundaries of Boulder Townsite to include the area described in the Schedule hereunder.

F. W. BYFIELD,
Under Secretary for Lands.

Schedule.

All that portion of land bounded by lines starting at a north-western corner of Hampton Location 108, a point on a present eastern boundary of Boulder Townsite and extending 191 degrees 55 minutes, 40.37 metres; thence 183 degrees 34 minutes, 12.77 metres; thence 166 degrees 39 minutes, 9.08 metres; thence 160 degrees 23 minutes, 24.4 metres to a south-western corner of Location 108, a point on a present eastern boundary of Boulder Townsite and thence generally north-westerly and north-easterly along boundaries of that townsite to the starting point, as surveyed and shown on Lands and Surveys Diagram 81334. (Public Plan Boulder Townsite, Sheet 1.)

(The Notice appearing in the *Government Gazette* dated July 23, 1976, is hereby superseded.)

CHANGE OF NAMES OF STREETS.**City of Perth.**

Department of Lands and Surveys,
Perth, 3rd September, 1976.

Corres. No. 1532/58.

IT is hereby notified for general information that His Excellency the Governor in Executive Council has been pleased to approve, under section 10 of the Land Act, 1933-1972, of the change of street names as set out in the schedule hereunder.

F. W. BYFIELD,
Under Secretary for Lands.

Schedule.

Present Name; Description; New Name.

Challenger Drive; That portion of surveyed road commencing on a line in prolongation north-eastward of the western side of West Coast Highway on Land Titles Office Plan 7636 and extending as surveyed on Land Titles Office Plans 5153, 6161, 7256, 6892 and 6891, generally southerly along a southwestern boundary of Swan Location 1911 and to and along part of the western boundaries of Lots 111 and 112, onwards along the western boundary of Lot 157, onwards along the western boundaries of Lots 135 (Plan 5153), Lots 158, 159 and onwards along the western boundaries of Lots 247, 248 and 249 (Plan 6161) and through Swan Location 1911 (Plan 6161) and in including the Roundabout on the lastmentioned plan and Plan 6892 and along a western boundary of the said location on Plans 6892 and 6891 to the line in prolongation eastward of the southern boundary of Lot 7 on Diagram 37221. The intersecting portion of Oceanic Drive, is hereby superseded; West Coast Highway.

West Coast Highway; That portion of surveyed road commencing on the southern side of the road described above and extending as surveyed on Land Titles Office Plans 7636 and portion of the road on Plan 6016 generally southerly through Swan Location 1911 to a line in prolongation southerly of the eastern side of Launceston Avenue (Road No. 13373); Challenger Parade.

(Public Plans Perth BG 34/07.27, 07.26 and P201-4.)

F. W. BYFIELD,
Under Secretary for Lands.

NAMING AND CHANGE OF NAME OF STREETS.**Shire of Albany.**

Department of Lands and Surveys,
Perth, 3rd September, 1976.

Corres. No. 1962/73.

IT is hereby notified for general information that His Excellency the Governor in Executive Council has been pleased to approve under section 10 of the Land Act, 1933-1972, of the naming and change of name of the roads within the Shire of Albany as shown delineated in red and green on Lands and Surveys Miscellaneous Plan 661. (Public Plans 456B/20, 451D/40, 451C/40, 457A/40, 451B/40, 446/80, A42, R207, R235, R222, R251, A26, R238, R252, A76-4.)

F. W. BYFIELD,
Under Secretary for Lands.

NAMING AND CHANGE OF NAME OF STREETS.**Shire of Nungarin.**

Department of Lands and Surveys,
Perth, 3rd September, 1976.

Corres. No. 560/71.

IT is hereby notified for general information that His Excellency the Governor in Executive Council has been pleased to approve under section 10 of the Land Act, 1933-1972, of the naming and change of name of the roads within the Shire of Nungarin as shown delineated in red and green on Lands and Surveys Miscellaneous Plan 830. (Public Plans Trayning, Nungarin, Kodj-Kodjin, Lake Campion, Nukarni and Merredin, 1:50 000, 35/80, 54/80 and Elablin Townsite.)

F. W. BYFIELD,
Under Secretary for Lands.

NAMING OF STREET.**Shire of Hall's Creek.**

Department of Lands and Surveys,
Perth, 3rd September, 1976.

Corres. No. 1578/58.

IT is hereby notified for general information that His Excellency the Governor in Executive Council has been pleased to approve under section 10 of the Land Act, 1933-1972, of the name Slattery Avenue being applied to the surveyed road commencing on the southern side of Duncan Highway within Reserve No. 23136 and extending southerly through the said Reserve to the northern boundary of Reserve No. 31059. (Public Plan Gordon Downs 1:250 000.)

F. W. BYFIELD,
Under Secretary for Lands.

NAMING OF STREETS.**Shire of Tammin.**

Department of Lands and Surveys,
Perth, 3rd September, 1976.

Corres. No. 917/72.

IT is hereby notified for general information that His Excellency the Governor in Executive Council has been pleased to approve under section 10 of the Land Act, 1933-1972, of the naming of the roads within the Shire of Tammin as shown delineated in red on Lands and Surveys Miscellaneous Plan 838. (Public Plans Bulagin, York-rakine, Tammin, Kellerberrin, Youndegin, Pantapin 1:50 000 Tammin Townsite.)

F. W. BYFIELD,
Under Secretary for Lands.

NAMING OF STREETS.

Shire of Quairading.

Department of Lands and Surveys,
Perth, 3rd September, 1976.

Corres. No. 1425/72.

IT is hereby notified for general information that His Excellency the Governor in Executive Council has been pleased to approve under section 10 of the Land Act, 1933-1972, of the naming of the roads within the Shire of Quairading as shown delineated in red on Lands and Surveys Miscellaneous Plan 839. (Public Plans Balkuling, Youndegin, Pantapin, Quajabin, Quairading and Pikaring 1:50 000, Belmunging Townsite, Yoting Townsite and Dangin Townsite.)

F. W. BYFIELD,
Under Secretary for Lands.

CHANGE OF NAME OF STREET.

Shire of Swan.

Department of Lands and Surveys,
Perth, 3rd September, 1976.

Corres. No. 1599/50.

IT is hereby notified for general information that His Excellency the Governor in Executive Council has been pleased to approve, under section 10 of the Land Act, 1933-1972, of the change of name of Wirraway Street to Brealey Street being the portion of the surveyed road commencing from a line in prolongation southward of the western side of King Street and extending eastward along the southern boundaries of King Street terminus and portion of Swan Location 9125 (Reserve No. 31478) (Land Titles Office Diagram 20061) to its terminus on the northwestern side of Chittering Road (Road No. 3191). (Public Plan Swan 2 000 BG. 35/23.17.)

F. W. BYFIELD,
Under Secretary for Lands.Department of Lands and Surveys,
Perth, 3rd September, 1976.

IT is hereby notified for general information that the Land Board has determined that the following applications for land shall be granted:—

King Locations situated at Crossing Falls about 13 kilometres South of Kununurra to be leased for the purpose of "Rural Residential" and for "Cultivation and Grazing":—

Mathias Achten, c/- P.O., Kununurra, W.A. Location 451.

John File, c/- P.O. Box 229, Kununurra, W.A. Locations 456 and 468.

Frederick Baron McConnell and Robin Dianne McConnell, both of c/- P.O. Box 109, Kununurra, W.A. Locations 452 and 455.

Nils Norgaard-Pedersen, of c/- P.O. Kununurra, W.A., Locations 457 and 467.

Dusan Pilapovic, of c/- P.O., Kununurra, W.A., Location 460.

John Sydney Robinson and Helen Robinson, both of Lot 1016, Ironwood Drive, Kununurra, W.A. Location 453.

Donald Frederick Ward, c/- P.O., Kununurra, W.A., Location 454.

Keith David Wright, of Lot 697 Ironwood Drive, Kununurra, W.A., Location 458.

Kununurra Lots to be leased for the purpose of "Light Industry":—

Lot 1212, to Triangle Tours and Cruises Pty. Ltd., of c/- P.O. Box 173, Kununurra, W.A.

Lot 1213, to Ralph Norman Condry and Yvette Christine Condry, both of 150 Rosewood Drive, Kununurra, W.A.

Lot 1214, to Ross Barrett, of c/- P.O. Box 183, Kununurra, W.A.

Lot 1215, to Robert Hereman and Sharyn Margaret Hereman, both of c/- P.O. Box 103, Kununurra, W.A.

F. W. BYFIELD,
Under Secretary for Lands.

NOW OPEN.

King Location 221.

Department of Lands and Surveys,
Perth, 3rd September, 1976.

Corres. No. 2506/70.

HIS Excellency the Governor in Executive Council has been pleased to approve under section 45A of the Land Act, 1933-1972, of King Location 221 being made "Now Open" for sale in fee simple at the purchase price of five hundred dollars (\$500) and subject to the payment for improvements at valuation, in cash, should the successful applicant be other than the former lessee.

Applications must be lodged at the Department of Lands and Surveys, Perth.

If there are more applications than one for the lot, the application to be granted will be decided by the Land Board.

(Plan Kununurra Regional South.)

F. W. BYFIELD,
Under Secretary for Lands.

NOW OPEN.

Seabird Lot 57.

Department of Lands and Surveys,
Perth, 3rd September, 1976.

Corres. No. 3803/68.

HIS Excellency the Governor in Executive Council has been pleased to approve under section 45A of the Land Act, 1933-1972, of Seabird Lot 57 being made "Now Open" for sale in fee simple at the purchase price of eight hundred dollars (\$800) and subject to the payment for improvements at valuation, in cash, should the successful applicant be other than the former lessee.

Applications must be lodged at the Department of Lands and Surveys, Perth.

If there are more applications than one for the lot, the application to be granted will be decided by the Land Board.

(Plan Seabird Townsite (McCormick Street).)

F. W. BYFIELD,
Under Secretary for Lands.

ERRATUM.

Department of Lands and Surveys,
Perth, 3rd September, 1976.

Lands and Surveys File 944/64.

ON page 738 of the *Government Gazette* of March 12, 1976, under the heading Change of Name of Street, City of Melville, in lines 6 and 7 amend "commencing from the southwestern side of Parry Avenue" to read "commencing from the southeastern side of Parry Avenue" and in line 14 amend "(Office of Titles Plan 9494)" to read "(Office of Titles Diagram 46073)".

F. W. BYFIELD,
Under Secretary for Lands.

LOCAL GOVERNMENT ACT, 1960-1976.

Department of Lands and Surveys,
Perth, 3rd September, 1976.

IT is hereby declared that, pursuant to the resolution of the City of Perth, passed at a meeting of the Council held on or about 26th March, 1976, the undermentioned lands have been set apart, taken or resumed under section 17 of the Public Works Act, 1902, for the purpose of a new road, that is to say:—

Perth.

2643/68 (R.5181).

Road No. 14467 (Adie Court) Widening of part. That portion of Canning Location 2062 (Reserve No. 28966) as delineated and coloured dark brown on Lands and Surveys Diagram 81898.

The area of Reserve No. 28966 is hereby reduced by 625 square metres accordingly.

(Public Plan F13-4.)

IT is hereby declared that, pursuant to the resolution of the City of Stirling passed at a meeting of the Council held on or about 10th June, 1975, the undermentioned lands have been set apart, taken, or resumed under section 17 of the Public Works Act, 1902, for the purpose of a new road, that is to say:—

Stirling.

1699/75 (R.5069).

Road No. 10263 (Kitchener Street)—deviation of part. A strip of land 20.12 metres wide, widening at its terminus, leaving the northern side of the present road on the southern boundary of the northwestern severance of Swan location 3140 (Reserve No. 15177) and extending as delineated and coloured dark brown on Lands and Surveys Diagram 81654 northward through the said severance to terminate at its northern boundary on the southern side of North Beach Road.

Road No. 15618 (North Beach Road). (i) A strip of land varying in width, commencing on the eastern side of Road No. 10263, (Kitchener Street) at the southwestern corner of Swan location 4378 (part of Reserve No. 19196) and extending, as surveyed, northeastward along the southeastern boundary of the said location to terminate on a line in prolongation southeastward of the northeastern boundary of that location.

(ii) Widening of part. That portion of Swan location 3140 (Reserve No. 15177) as delineated and coloured dark brown on Lands and Surveys Diagram 81654.

Reserve No. 15177 is hereby reduced by 2 119 square metres accordingly.

(Public Plans Perth 2000 34/07, 34 and 35.)

IT is hereby declared that, pursuant to the resolution of the Shire of Armadale-Kelmscott, passed at a meeting of the Council held on or about 2nd December, 1974, the undermentioned lands have been set apart, taken, or resumed under section 17 of the Public Works Act, 1902, for the purpose of a new road, that is to say:—

Armadale-Kelmscott.

1933/75 (MR1051), M.R.D. 570/74.

Road No. 15681. A strip of land varying in width commencing on the western side of Road No. 1005 on the eastern boundary of Reserve 7491 and extending as delineated and coloured dark and mid brown on Original Plan 13770 southeastward through the said Reserve, Crown Land Class "A" Reserve 4561 and part of Canning Location 103 to the western side of the said Road 1005 to and through the said Location to its eastern boundary thence southerly through that Location and Locations 510 and 99 to the southernmost southern boundary of the last mentioned Location.

Reserve No. 7491 and Class "A" Reserve No. 4561 are hereby reduced by 5783 square metres and 1891 square metres respectively.

2.1848 hectares being resumed from Canning Location 103.

2.6177 hectares being resumed from Canning Location 99.

5.3357 hectares being resumed from Canning Location 510.

(Notice of intention to resume gazetted 5th December, 1975.)

(Public Plan Kelmscott SW 1:25,000 and K 178-4.)

IT is hereby declared that, pursuant to the resolution of the Shire of Boulder, passed at a meeting of the Council held on or about 11th September, 1975, the undermentioned lands have been set apart, taken, or resumed under section 17 of the Public Works Act, 1902, for the purpose of a new road, that is to say:—

Boulder.

1675/70 (R.5147).

Road No. 15669 (Moss Street). A strip of Land 30.18 metres wide, widening as delineated and coloured mid brown on Lands and Surveys Diagram 76028, commencing at the southeastern corner of Kalgoorlie Lot 2598 and extending as surveyed northward along the eastern boundaries of the said lot and Lots 2597, 2596, 2595, 2594, 2593, 2592 and portion of Lot 2591 to a line in prolongation westward of the northern boundary of Lot R1149.

(Public Plan Kalgoorlie-Boulder and Environs 29.36.)

IT is hereby declared that, pursuant to the resolution of the Shire of Greenough, passed at a meeting of the Council held on or about 20th July, 1975, the undermentioned lands have been set apart, taken, or resumed under section 17 of the Public Works Act, 1902, for the purpose of a new road, that is to say:—

Greenough.

2095/75 (R. 5178).

Road No. 2418 (widening and deviation of part). Those portions of Victoria Locations 487, 489, 7169 and Crown Land as delineated and coloured dark and Mid brown on Original Plan 13804.

1 217 square metres being resumed from Victoria Location 487.

767 square metres being resumed from Victoria Location 489.

5 655 square metres being resumed from Victoria Location 7169.

(Public Plan 126B/40 DE 1 and 2.)

IT is hereby declared that, pursuant to the resolution of the Shire of Greenough, passed at a meeting of the Council held on or about 30th July, 1973, the undermentioned lands have been set apart, taken, or resumed under section 17 of the Public Works Act, 1902, for the purpose of a new road, that is to say:—

Greenough.

1958/75 (R. 5179).

Road No. 10047 (deviation of part). A strip of land varying in width leaving the western side of the present road within Lot 1 of Victoria location 7109 (Land Titles Office Plan 9024) and extending as delineated and coloured dark brown on Original Plan 13803 westward through the said lot to the eastern side of Road No. 2417 within that lot.

Road No. 14571. (i) Extension. A strip of land 20.12 metres wide leaving the southern terminus of the present road on a southern boundary of lot 2 of Victoria location 7109 (Land Titles Office Plan 10371) and extending as surveyed southerly to and along the northwestern boundary of Victoria location 7357 to Road No. 10907 and onwards to the northwestern corner of that location.

(ii) Widening of part. That portion of lot 1 of Victoria location 7109 (Land Titles Office Plan 9024) as delineated and coloured dark Brown on Original Plan 13803.

7.978 2 hectares being resumed from Victoria location 7109.

(Public Plan 126B/40 DE2.)

IT is hereby declared that, pursuant to the resolution of the Shire of Irwin, passed at a meeting of the Council held on or about 9th January, 1976, the undermentioned lands have been set apart, taken, or resumed under section 17 of the Public Works Act, 1902, for the purpose of a new road, that is to say:—

Irwin.

637/76 (R5182).

Road No. 15311—Allanooka Springs Road. (i) Extension. A strip of land 20.12 metres wide, leaving the western terminus of the present road at the southwestern corner of Victoria location 10288, and extending to and along the southwestern boundaries of lot M714 of location 2009, through the said lot and lots M726 and M377 of the said location to terminate on the eastern side of a surveyed road extending along the western boundary of the last mentioned lot.

(ii) Widening of part. Those portions of lots M589 and M714 of Victoria location 2009 as delineated and coloured dark brown on Lands and Surveys Diagram 81912.

Road No. 1722—Allanooka Springs Road (deviation of parts). Those portions of lots M756 of Victoria location 2009 as delineated and coloured dark brown on Lands and Surveys Diagram 81911.

4312 square metres being resumed from Victoria location 2009.

(Public Plan 126C/40 E3.)

IT is hereby declared that, pursuant to the resolution of the Shire of Kalamunda, passed at a meeting of the Council held on or about 28th June, 1976, the undermentioned lands have been set apart, taken, or resumed under section 17 of the Public Works Act, 1902, for the purpose of a new road, that is to say:—

Kalamunda.

2158/76 (R.5180).

Road No. 15683 (Sorenson Road). A strip of land varying in width commencing on the northern side of Newburn Road (Road No. 5258) and extending as shown coloured blue on Land Titles Office Plan 9254, northward along the western boundaries of lot 20 (Diagram 26623), lot 11 (Diagram 19754), through portion of lot 16 (Plan 9254) and along the western boundary of lot 15 (Diagram 21484) all of Swan location 2753, to the southern side of Road No. 168 on the northern boundary of the last mentioned lot.

1.1430 hectares being resumed from Swan location 2753.

(Public Plan P208-4.)

IT is hereby declared that, pursuant to the resolution of the Shire of Pingelly, passed at a meeting of the Council held on or about 5th February, 1976, the undermentioned lands have been set apart, taken, or resumed under section 17 of the Public Works Act, 1902, for the purpose of a new road, that is to say:—

Pingelly.

1013/76 (R. 5175).

Road No. 3090 (widening of part). Those portions of Avon Locations 2429 and 939 as delineated and coloured dark brown on Lands and Surveys Diagram 81890.

6 square metres being resumed from Avon Location 2429.

1 506 square metres being resumed from Avon Location 939.

(Public Plan Brookton 1 : 50 000.)

IT is hereby declared that, pursuant to the resolution of the Shire of Pingelly, passed at a meeting of the Council held on or about 5th February, 1976, the undermentioned lands have been set apart, taken, or resumed under section 17 of the Public Works Act, 1902, for the purpose of a new road, that is to say:—

Pingelly.

1010/76 (R. 5176).

Road No. 1965 (widening of part). Those portions of Avon Locations 16071 and 19594 as delineated and coloured dark brown on Lands and Surveys Diagram 81889.

1 295 square metres being resumed from Avon Location 16071.

1 160 square metres being resumed from Avon Location 19594.

(Public Plan Mears 1:50 000.)

IT is hereby declared that, pursuant to the resolution of the Shire of Wyalkatchem, passed at a meeting of the Council held on or about 23rd June, 1975, the undermentioned lands have been set apart, taken, or resumed under section 17 of the Public Works Act, 1902, for the purpose of a new road, that is to say:—

Wyalkatchem.

1611/75 (R. 5141).

Road No. 5409 (deviation of part). A strip of land varying in width leaving the northern side of the present road on a southern boundary of Reserve 24105 and extending as delineated and coloured mid and dark brown on Original Plan 13754, northeastward and then eastward through Avon Location 27612 (Reserve No. 24105), along the southern boundaries of Locations 28535 and 28536 to rejoin the present road on the southern boundary of the last mentioned Location.

Reserve 24105 is hereby reduced by 4 894 square metres accordingly.

(Public Plan Yelbeni 1:50 000.)

IT is hereby declared that, pursuant to the resolution of the Shire of York, passed at a meeting of the Council held on or about 31st July, 1974, the undermentioned lands have been set apart, taken, or resumed under section 17 of the Public Works Act, 1902, for the purpose of a new road, that is to say:—

York.

13063/11 (R. 5177).

Road No. 4492 (widening of part). Those portions of Avon Locations 17375 and 12292 as delineated and coloured dark brown on Lands and Surveys Diagram 81335.

2 964 square metres being resumed from Avon Location 17375.

1 681 square metres being resumed from Avon Location 12292.

(Public Plan 2D/40.)

And whereas His Excellency the Governor has declared that the said lands have been set apart, taken, or resumed for the purpose of the said roads, and that plans of the said lands might be inspected at the Department of Lands and Surveys, Perth, it is hereby notified that the lands described above are roads within the meaning of the Local Government Act, 1960-1976, subject to the provisions of the said Act.

Dated this 23rd day of August, 1976.

By Order of His Excellency,

K. A. RIDGE,
Minister for Lands.

LOCAL GOVERNMENT ACT, 1960-1976.

Department of Lands and Surveys,
Perth, 3rd September, 1976.

IT is hereby declared that, pursuant to the resolution of the Town of Bassendean, passed at a meeting of the Council held on or about 19th November, 1975, the undermentioned lands have been set apart, taken, or resumed under section 17 of the Public Works Act, 1902, for the purpose of a new road, that is to say:—

Bassendean.

3043/75 (R.5101).

Road No. 15638 (Parker Street). A strip of land 20.12 metres wide commencing from the northern side of Chapman Street and extending as surveyed and shown on Land Titles Office Plan 3188 (4) and as delineated and coloured dark brown on Lands and Surveys Diagram 81769 northwards along the eastern boundaries of Lots 506 (Land Titles Office Diagram 32423) and 509 (Land Titles Office Diagram 454 62) of Swan Location S to the northeast corner of the said Lot 509.

1 539 square metres being resumed from Swan Location S.

(Public Plan P175-4.)

And whereas His Excellency the Governor has declared that the said lands have been set apart, taken, or resumed for the purpose of the said roads, and that plans of the said lands might be inspected at the Department of Lands and Surveys, Perth, it is hereby notified that the lands described above are roads within the meaning of the Local Government Act, 1960-1976, subject to the provisions of the said Act.

Dated this 23rd day of August, 1976.

By Order of His Excellency,

K. A. RIDGE,
Minister for Lands.

BUSH FIRES ACT, 1954.

Shire of Augusta-Margaret River.

Firebreak Order.

Notice to Owners and/or Occupiers of Land
Shire of Augusta-Margaret River.

PURSUANT to the powers contained in section 33 of the above Act, you are hereby required on or before the 20th day of December, 1976, to plough, cultivate, scarify or otherwise clear and thereafter maintain free of all inflammable material, firebreaks not less than 2 metres (approximately 6 feet) wide in the following positions:—

- (1) Inside and along the boundaries of all cleared or part cleared land where such land is under pasture or crop and abuts formed Public Roads.
- (2) Within a perimeter of 10 metres (Approximately 30 feet) of all buildings and haystacks on the land, and thereafter maintain such firebreaks clear of all inflammable materials up to and including the 15th April, 1977.

Firebreaks in the situations described hereunder will be accepted as complying with the requirements of this notice, so far as it applies to the common boundary between the land of the owner or occupier and the abutting land referred to hereunder:—

- (a) Where the land of an owner or occupier abuts on a Public Road (excluding the Bussell Highway) and the owner or occupier has burned or cleared the bush between the road formation and the common boundary.
- (b) Where the land of an owner or occupier abuts on Crown Land or a Reserve and the owner or occupier has cleared a firebreak not less than 2 metres (approximately 6 feet) wide on the Crown Land or Reserve along the common boundary.

Provided that if for any reason it is impracticable to clear a firebreak in the position or positions required by the notice, the approval of a bush fire control officer appointed by the Shire of Augusta-Margaret River shall be obtained to place the Firebreak in an alternative position.

In respect of land owned or occupied by you within any Townsite or any area subdivided for Residential purposes, you shall:—

- (a) Where the area of land is 2 024 m², approximately $\frac{1}{2}$ acre, or less, remove all inflammable material on the land except, living standing trees, shrubs and plants, from the whole of the land, and
- (b) Where the area of land exceeds 2 024 m² (approximately $\frac{1}{2}$ acre), clear of all inflammable material, firebreaks at least 2 metres (approximately 6 feet) wide immediately inside all external boundaries of the land and also immediately surrounding all buildings and haystacks situated on the land, and
- (c) Maintain such firebreaks clear of all inflammable materials up to and including the 15th April, 1977.

If the requirements of this notice are carried out by burning, such burning must be in accordance with the relevant provisions of the Bush Fires Act.

Dated this 16th day of August, 1976.

By Order of the Council,

J. D. REIDY-CROFTS,
Shire Clerk.

BUSH FIRES ACT, 1954.

Shire of Wickepin.

Firebreak Order, 1976-1977.

PURSUANT to the powers contained in section 33 of the Bush Fires Act, owners or occupiers of property are hereby required, on or before 31st October, 1976 to plough, scarify or otherwise provide firebreaks and thereafter to maintain such firebreaks clear of all inflammable material until 1st April, 1977, as follows:—

Rural Land: At least two point five (2.5) metres wide:—

- (1) Inside the land held by each owner or occupier, and
- (2) Subdivide each holding into lots of not greater area than one hundred and sixty hectares, and
- (3) To completely surround each building, haystack, fuel ramp or dump on such land.

Townsite Land: All lots within the townsites of Harrismith, Tincurrin, Toolibin, Wickepin and Yealering are required to be totally cleared of all debris and inflammable material.

If it is considered impractical for any reason to clear firebreaks as required by this notice, or to otherwise comply with this order, the approval of the Council must be obtained before the 12th day of October, 1976 to provide them in an alternative situation.

Failure to comply with these requirements render owners or occupiers liable to a penalty of not less than ten dollars and not more than two hundred dollars.

By Order of the Council,

W. I. WEIR,
Shire Clerk.

BUSH FIRES ACT, 1954.

Shire of Kellerberrin.

Notice to Owners and Occupiers of Land
within the Shire of Kellerberrin.

PURSUANT to the powers contained in section 33 of the Bush Fires Act, 1954, you are hereby required on or before the date mentioned in the following schedule and thereafter up to and including the date mentioned in the following Schedule

to have a firebreak clear of all inflammable matter to at least the width mentioned and in the manner described in the following Schedule on land owned or occupied by you.

Schedule.

1. Dates:

(a) Rural Land:

Land used for crop—1st November, 1976 to 1st April, 1977.

Other Land—1st October, 1976 to 1st April, 1977.

(b) Townsite Land:—1st October, 1976 to 1st April, 1977.

2. Width and Manner Described:

(a) Rural Land—At least 3 metres wide immediately inside all external boundaries of the land and also at a distance of not more than 100 metres from the perimeter of all buildings and/or haystacks or groups of buildings and/or haystacks so as to completely surround the buildings and/or haystacks; and

(b) Rural Land—Exceeding 202 hectares—at least 3 metres wide so as to divide the land into areas of not more than 202 hectares which are completely surrounded with a firebreak at least 3 metres wide; and

(c) Rural Land—Where the land adjoins a constructed roadway adjoining a railway, additional firebreaks 3 metres wide situated 6 metres from the firebreak required by paragraph (a) above; and

(d) Rural Land—Where the land adjoins a railway or adjoins an uncleared roadway adjoining the railway, additional firebreaks at least 3 metres wide situated 20 metres from the firebreak required by paragraph (a) above.

(e) Townsite Land—In respect of land owned or occupied by you within any townsite, firebreaks at least 3 metres wide immediately inside all external boundaries of the land and also immediately surrounding all buildings and/or haystacks situated on the land.

(f) Fuel Dumps—In respect of land owned or occupied by you on which is situated any fuel dump, in addition to the requirements of paragraphs A, B, C, D and E above you shall remove all inflammable material from all land occupied by bulk storage tanks and/or drums used for storage of liquid fuel whether the bulk storage tanks and/or drums contain liquid fuel or not including the land on which ramps for holding the drums are constructed and also to a distance of at least 3 metres outside the perimeter of any drum, stack of drums or drum ramp or bulk storage tank.

If it is considered to be impracticable for any reason to clear firebreaks on the land in the situations required by this notice or by the date required by this notice you may apply to the Council or its duly authorised officer not later than 14 days prior to the date by which firebreaks are required to be constructed for permission to provide firebreaks in alternative positions or by an alternative date or to take alternative action to abate fire hazards on the Land. If permission is not granted by the Council or its duly authorised officer you shall comply with the requirements of this notice.

Attention Farmers: Your attention is drawn to the likelihood of the cancellation of the "Approved Area"—reduction in Insurance Rates, if firebreak standards are not completed to approved standard.

B. R. THOMPSON,
Chief Fire Control Officer.

BUSH FIRES ACT, 1954.

(Section 33.)

Shire of Boddington.

Notice to all Owners and/or Occupiers of Land Within the Shire of Boddington.

PURSUANT to the powers contained in section 33 of the above Act, you are hereby required on or before the 30th day of November, 1976 to remove from the land owned or occupied by you all inflammable material or to clear firebreaks in accordance with the following and thereafter to maintain the land or the firebreaks clear of inflammable material up to and including the 15th day of April, 1977.

1. In respect of the land owned or occupied by you within any Townsite you shall—

(a) where the area of land is .203 of a hectare or less, remove all inflammable material creating a fire hazard on the land from the whole of the land; and

(b) where the area of land exceeds .203 of a hectare, clear of all inflammable material firebreaks at least 2.44 metres wide immediately inside all external boundaries of the land and also immediately surrounding all buildings situated on the land; and

(c) where a liquid or gas fuel depot or ramp is situated on any land within a townsite, you shall clear of all inflammable material an area immediately surrounding the depot or ramp and the radius of that area being not less than 6.10 metres.

2. In respect of the land owned or occupied by you which is less than 4 047 hectares and is not situated in a townsite, you shall—

(a) clear firebreaks at least 2.44 metres wide along boundaries of your property which adjoin any trafficable road, burning of road side at least 2.44 metres wide will be accepted in lieu of ploughing breaks on the adjoining land; and

(b) clear firebreaks at least 2.44 metres wide immediately around all land which is carrying established pasture or crop;

(c) clear of all inflammable material an area immediately surrounding all buildings and/or haystacks and the radius of that area being not less than 6.10 metres; and

(d) either spring burn or provide a one chain firebreak round all bush country.

3. In respect of land owned or occupied by you which exceeds 4 047 hectares—

(a) divide your property by firebreaks, not less than one chain wide, into sections not less than 4 047 hectares and not greater than 6 070 hectares; and

(b) clear firebreaks at least 2.44 metres wide immediately surrounding all land which is carrying established pasture and crop;

(c) clear of all inflammable material an area immediately surrounding all buildings and/or haystacks and the radius of that area being not less than 6.10 metres.

The requirements of section 3 may be dispensed with provided the owner or occupier furnishes the Council with a plan, prior to the 30th November, showing all the protective burning that has been carried out to that date.

If it is considered to be impractical for any reason to clear firebreaks or to remove inflammable material from the land as required by this notice, you may appeal to the Council or its duly authorised officer not later than the 15th day of November, 1976, for permission to provide firebreaks in alternative positions or to take alternative action to abate fire hazards on the land.

If permission is not granted by the Council or its duly authorised Officer, you shall comply with the requirements of this notice.

If the requirements of this notice are carried out by burning, such burning must be in accordance with the relevant provisions of the Bush Fires Act.

The penalty for failure to comply with this notice is a fine of not less than \$10 and not more than \$200 and a person in default is also liable, whether prosecuted or not, to pay the costs of performing the work directed in this notice, if it is not carried out by the owner or occupier by the date required by this notice.

By Order of the Council,

D. J. CUNNINGHAM,
Shire Clerk.

Prohibited Burning Times.

Zone 5: November 1, 1976, to February 21, 1977.

Zone 8: December 15, 1976, to March 14, 1977.

BUSH FIRES ACT, 1954.

Notice to all Owners and Occupiers of Land
in the Shire of Chittering.

PURSUANT to the powers contained in section 33 of the above Act you are hereby required, on or before the 31st day of October, 1976, to establish firebreaks clear of all flammable material and thereafter maintain such firebreaks clear of flammable material up to and including the 15th day of April, 1977.

Rural Land.

(a) Not less than two metres wide inside and within one hundred and twenty metres of the external boundaries of the land; and

(b) not less than two metres wide immediately surrounding any part of the land used for pasture or crop; and

(c) not less than two metres wide immediately surrounding all buildings, haystacks and fuel ramps situated on the land; and

(d) not less than two metres wide in such other positions as is necessary to divide land in excess of 120 hectares, each completely surrounded by a firebreak.

Townsites.

(a) Lots used for grazing purposes or in agricultural pursuits—

(i) not less than two metres wide inside and along those portions of the boundaries of all cleared or part cleared land which enjoys common boundaries with land of other owners or with a public road;

(ii) not less than two metres wide immediately surrounding all buildings and haystacks situated on the land.

(b) All other lots—effective firebreaks around the perimeter of all buildings and inside and along the whole of the boundary of the land cleared of all flammable material to a width not less than two metres.

Other Directions.

(a) Firebreaks in the situation described hereunder will be accepted as complying with the requirements of this notice, so far as it applies to the common boundary between the land of any owner or occupier and the abutting lands referred to hereunder. Where the land of an owner or occupier abuts on Crown land or a Reserve and the owner or occupier has cleared a firebreak not less than two metres in width on the Crown Land or Reserve along the Common boundary.

(b) No warnings will be given, as has been the practice in past years. If you cannot comply with the requirements of this notice, write to the Shire Clerk, explaining your reasons, before the 31st day of October, 1976.

If it is considered to be impracticable for any reason to clear firebreaks as required by this notice, you may apply direct to the Bush Fire Control Officer for the area in which the land is situated not later than the 15th October, 1976, for permission to provide firebreaks in alternative positions. No such application will be considered unless it is made in writing and adequately describes the land. When permission has been obtained from the fire control officer to provide firebreaks in alternative positions it is your responsibility to advise the Council in writing that such approval was given. If permission is not granted you shall comply with the requirements of this notice.

The penalty for failing to comply with this notice is a fine of not less than \$10.00 nor more than \$200.00 and a person in default is also liable, whether prosecuted or not, to pay the cost of performing the work directed in this notice if it is not carried out by the owner or occupier by the date required by this notice.

If the requirements of this notice are carried out by burning, such burning must be in accordance with the relevant provisions of the Bush Fires Act.

Dated this 20th day of August, 1976.

By Order of the Council,

R. W. HERBERT,
Shire Clerk.

Prohibited Period for Ensuing Season.

Wannamal (Zone 4)—1st December, 1976 to 14th February, 1977.

All other areas in Shire (Zone 6)—1st December, 1976 to 28th February, 1977.

BUSH FIRES ACT, 1954.

Shire of Irwin.

Notice to all Owners and/or Occupiers of Land.

PURSUANT to the powers contained in section 33 of the Bush Fires Act, 1954, you are hereby required on or before the first day of October, 1976, to clear of all inflammable material firebreaks not less than 2 metres wide in the following positions on all land owned or occupied by you and thereafter to maintain the firebreaks clear of inflammable material up to and including the fifteenth day of April, 1977—

(1) Around the boundaries of all land owned or occupied by you which has been cleared for agricultural purposes including land under pasture, stubble or crop.

(2) Inside and along the common boundaries with any road or railway which intersects the land.

(3) Within 100 metres of the perimeter of each building or haystack or group of buildings or haystacks and enclosing the same.

(4) Immediately surrounding any building or haystack on such land.

Townsites of Dongara and Denison.

Owners or occupiers of land in the townsites of Dongara and/or Denison are hereby required to remove inflammable material or to clear firebreaks on the land prior to the 31st day of October, 1976, and thereafter to maintain the firebreaks or the land free of inflammable material until the 15th day of April, 1977, as follows:—

(a) Where the area of land is 1 012 m² or less all inflammable material on the land shall be removed from the whole of the land; and

(b) Where the land exceeds 1 012 m² firebreaks at least two metres wide shall be cleared of all inflammable material immediately inside all external boundaries of the land and also immediately surrounding all buildings situated on the land.

(c) Where in the opinion of the Council, due to natural characteristics it is impractical or undesirable to remove all inflammable material or clear firebreaks on land of an owner or occupier, an alternative method of fire prevention as provided by a Fire Control Officer appointed by the Council shall be carried out.

By Order of the Council,

J. PICKERING,
Shire Clerk.

Penalty: Any owner or occupier of land who fails or neglects to comply with the requirements of this notice is liable upon conviction to a penalty of not less than \$10 nor more than \$200 pursuant to section 33 (3) of the Bush Fires Act, 1954, and an owner or occupier in default is also liable whether prosecuted or not to pay the cost of performing the work directed in this notice if it is not carried out by the date required by this notice.

BUSH FIRES ACT, 1954.**Shire of Williams.****Notice to Owners or Occupiers of Land in the Shire of Williams.**

PURSUANT to the powers contained in section 33 of the Bush Fires Act, 1954, you are hereby required on or before the 15th day of November, 1976, to plough, scarify or otherwise provide and maintain firebreaks clear of inflammable material at least 2.5 metres wide as follows:—

Rural Land: Immediately adjacent to and surrounding all cleared land. Subdivide all cleared land into lots of no greater areas than 240 hectares, and to completely surround each building, haystack, fuel ramp or dump on such land, and the land contained therein to be cleared of all inflammable material.

Special hazard areas: Inside and along all the boundaries of land contiguous to the Collie-Narrogin railway, Perth-Albany Road, Narrogin-Quindanning Road, York Road, Williams-Darkan Road, and Wandering Road. Also within 100 metres of low water mark of the Williams River.

Williams Townsite Land: Of less than 2 023 sq. metres (half an acre) shall be cleared of all inflammable material, or provided with firebreaks of at least 1.25 metres on all boundaries and immediately surrounding all buildings. Land in excess of 2 023 sq. metres shall be provided with firebreaks of 2.5 metres on all boundaries and immediately surrounding all buildings. Land on which liquid fuel containers are located shall have all inflammable material removed to a distance of at least 15 metres from any container.

If for any reason it is considered impracticable to provide firebreaks as required by this notice, the approval of the Council must be obtained to construct firebreaks in an alternative position. Approval for any such variation will only be granted up to or before the 1st day of November, 1976, and shall not be granted without prior consent of the appropriate Brigade officer.

Dated this 11th day of August, 1976.

By Order of the Council,

D. H. TINDALE,
Shire Clerk.

BUSH FIRES ACT, 1954.**Notice to all Owners and/or Occupiers of Land in the Shire of Ravensthorpe.**

PURSUANT to the powers contained in section 33 of the above Act, you are hereby required on or before the 31st day of October, 1976 (or such other date as is indicated herein) to have firebreaks clear of all inflammable material not less than the width indicated herein in the following positions on all land owned or occupied by you, and thereafter to maintain the firebreaks clear of inflammable material up to and including the date indicated herein as the maintenance date.

1. Rural Land:

1.1 Not less than 3 metres wide immediately inside all external boundaries of that part of the land which is cleared or partly cleared. Maintenance date 31st March, 1977; and

1.2 Where the total area of each property or holding exceeds 400 hectares additional firebreaks must be provided in such positions so as to divide cleared or part cleared land into areas not exceeding 400 hectares with each area completely surrounded by a firebreak not less than 3 metres in width. Maintenance date 31st March, 1977.

1.3 Not less than 3 metres wide within 200 metres of the perimeter of all buildings and haystacks and fuel drum ramps situated on the land so as to completely surround with firebreaks the buildings, haystacks or ramps or group of buildings or haystacks or ramps. Maintenance date 31st March, 1977; and

1.4 Not less than 20 metres wide immediately inside all the external boundaries of that part of the land on which the bush has been bulldozed, chained or prepared in any similar manner for clearing by burning (whether you intend to burn the bush or not). Provided that where the bulldozing, chaining or preparing of the bush is completed after the 31st October, 1976, the firebreaks required to be cleared in this paragraph must be cleared forthwith. Maintenance date 31st May, 1977; and

1.5 Such width as is necessary to completely cover the whole of the land on which fuel drums whether full or empty are stored. Maintenance date 31st May, 1977.

2. Townsites: On or before the 31st day of October, 1976, and thereafter up to and including the 31st day of March, 1977, to have the whole of the land owned and/or occupied by you clear of all inflammable material.

3. Generally: If it is considered to be impracticable for any reason to clear firebreaks as required by this notice you may apply to your local bush fire control officer not later than the 10th October, 1976, for permission to provide firebreaks in alternative positions on land owned or occupied by you. If permission is not granted by your local bush fire control officer you shall comply with the requirements of this notice.

4. The penalty for failing to comply with this notice is a fine of not less than \$10 nor more than \$200 and a person in default is also liable whether prosecuted or not, to pay the cost of performing the work directed in this notice if it is not carried out by the owner or occupier by the date required by this notice.

5. If the requirements in this notice are carried out by burning, such burning must be in accordance with the relevant provisions of the Bush Fires Act.

Dated this 19th day of August, 1976.

By Order of the Council,

A. J. PEDDER,
Shire Clerk.

BUSH FIRES ACT, 1954.**Notice to all Owners and/or Occupiers of Land in the Shire of Victoria Plains.**

PURSUANT to the powers contained in section 33 of the above Act, you are hereby required, on or before the 15th day of October, 1976, to clear of all inflammable material firebreaks not less than 2.5 metres (approximately 8 feet) wide in the positions indicated in paragraphs numbered 1, 2, 3, 4 and 5 to this notice and not less than 20 metres (approximately 1 chain) wide in the position as indicated in the paragraph numbered 6 to this notice on all rural and townsite land owned or occupied by you, and thereafter to maintain the firebreaks clear of all inflammable material up to and including the 1st day of April, 1977:—

(1) Immediately inside all external boundaries of the land; and

(2) in such other positions as is necessary to divide land in excess of 600 hectares (approximately 1 500 acres) into areas each not exceeding 400 hectares (approximately 1 000 acres), each completely surrounded by a firebreak; and

(3) immediately surrounding any part of the land used for pasture or crop; and

(4) immediately surrounding all buildings, haystacks and fuel ramps situated on the land; and

(5) immediately surrounding any drum or drums situated on the land which are normally used for the storage of fuel, whether they contain fuel or not; and

(6) immediately surrounding all bush which has been bulldozed, chained or prepared in any similar manner for clearing by burning (whether you intend to burn the bush or not).

If it is considered to be impracticable for any reason to clear firebreaks as required by this notice, you may apply to the Council or its duly authorised officer not later than the 5th day of October, 1976, for permission to provide firebreaks in alternative positions on the land. If permission is not granted by the council or its duly authorised officer, you shall comply with the requirements of this notice.

The penalty for failing to comply with this notice is a fine of not less than \$10 nor more than \$200 and a person in default is also liable, whether prosecuted or not, to pay the cost of performing the work directed in this notice if it is not carried out by the owner or occupier by the date required by this notice.

If the requirements of this notice are carried out by burning, such burning must be in accordance with the relevant provisions of the Bush Fires Act.

F. B. COOPER,
Shire Clerk.

27th August, 1976.

BUSH FIRES ACT, 1954.

(Section 33.)

Shire of Dundas.

Notice to all Owners and/or Occupiers of Land
in the Shire of Dundas.

PURSUANT to the powers contained in section 33 of the above Act, you are hereby required on or before the 25th day of October, 1976, or within fourteen days of your becoming owner or occupier of land, should this be after the 25th day of October, 1976, to clear of all inflammable material firebreaks not less than 3 metres wide in the following positions on all rural and townsite land owned or occupied by you and thereafter to maintain the firebreaks clear of inflammable material up to and including the 15th day of April, 1977:—

1. Immediately inside all external boundaries of cleared land; and
2. in such other positions as is necessary to divide cleared or partly cleared land in excess of 200 hectares into areas not exceeding 200 hectares each completely surrounded by a firebreak; and
- 3.1 all buildings, haystacks, and fuel ramps situated on land which is outside townsites shall be surrounded by two firebreaks not less than two metres wide cleared of all inflammable material, the inner firebreak to be not more than twenty metres from the perimeter of the building or group of buildings and the outer firebreak not less than 200 metres from the inner firebreak;
- 3.2 to remove inflammable material from the whole of the land between the firebreaks required in paragraph 3.1 above;
4. immediately surrounding any drum or drums situated on the land which are normally used for the storage of fuel, whether they contain fuel or not.

If it is considered to be impracticable for any reason to clear firebreaks as required by this notice, you may apply to the Council or its duly authorised officer not later than the 10th day of October, 1976, for permission to provide firebreaks in alternative positions on the land. If permission is not granted by the Council or its duly authorised officer, you shall comply with the requirements of this notice.

The penalty for failing to comply with this notice is a fine of not less than \$10 nor more than \$200 and a person in default is also liable, whether prosecuted or not, to pay the cost of performing the work directed in this notice if it is not carried out by the owner or occupier by the date required by this notice.

If the requirements of this notice are carried out by burning, such burning must be in accordance with the relevant provisions of the Bush Fires Act. "Inflammable material" does not include green growing trees or green growing plants in gardens.

Dated this 11th day of August, 1976.

By Order of the Council.

T. C. ALLEN,
Shire Clerk.

BUSH FIRES ACT, 1954.

Shire of Gnowangerup.

Firebreak Order.

Notice to all Owners and/or Occupiers of Land
in the Shire of Gnowangerup.

PURSUANT to the powers contained in section 33 of the above Act you are hereby required on or before 1st day of November, 1976 to clear of all inflammable material firebreaks as stated hereunder and thereafter to maintain the firebreaks clear of inflammable material up to and including the 15th day of April, 1977:—

- (1) Prepared firebreaks, not less than three metres wide, immediately inside all external boundaries of all cleared, or part cleared land and uncleared land which is fenced, and immediately inside all external boundaries of all cleared or part cleared land abutting roads bounding or intersecting any holding other than on land situated in any townsite within the Shire.
- (2) Where the total area of each property or holding exceeds 250 Hectares additional firebreaks must be provided in such positions so as to divide cleared or part cleared land into areas not exceeding 250 Hectares, with each area to be completely surrounded by a firebreak not less than three metres wide.
- (3) Prepare firebreaks not less than three metres wide, immediately surrounding all buildings or haystacks on the land.
- (4) Prepare firebreaks not less than ten metres wide immediately around the perimeter of any scrub or timber which has been logged, chained, or otherwise prepared for burning.
- (5) In respect of land within any Townsite within the Shire you shall:—
 - (a) Where the area is 2 000 square metres or less, remove all inflammable material on the land from the whole of the land.
 - (b) Where the area of land exceeds 2 000 square metres Firebreaks not less than two metres wide, shall be prepared immediately inside and along all external boundaries of the land.

If it is considered to be impracticable for any reason to clear firebreaks as required by this notice, the approval of the Council must be obtained to clear such firebreaks in an alternative position. Approval to any variation will only be granted where a Bush Fire Control Officer has first signified his approval of the variation.

It is an offence to provide firebreaks on a road reserve without the approval of the Council or Main Roads Department in the case of declared Main Roads.

By Order of the Council,

B. J. PITCHER,
Shire Clerk.

BUSH FIRES ACT, 1954.

Shire of West Arthur.

Notice to Owners and Occupiers of Land.

PURSUANT to the powers contained in section 33 of the above Act, you are hereby required, on or before the 19th day of November, 1976, for rural land and on or before the 30th day of November, 1976, for townsite land to clear of all inflammable

material or to clear firebreaks in accordance with the following, and therefore to maintain the land or the firebreaks clear of inflammable material up to and including the 1st day of April, 1977.

1. Rural Land: Owners or Occupiers of land, other than within a townsite, shall clear of all inflammable material, firebreaks at least two (2) metres (6 feet) wide in the following positions:—

- (a) immediately inside all external pasture boundaries of the land; and
- (b) in such other positions as is necessary to divide crop or pasture land in excess of 200 hectares (500 acres) into areas not exceeding 200 hectares (500 acres), each completely surrounded by a firebreak; and
- (c) surrounding and within one hundred (100) metres (5 chains) of any part of the land used for crop; and
- (d) immediately surrounding all buildings, haystacks and fuel ramps or groups of buildings and haystacks. The firebreak is to be not more than one hundred (100) metres (5 chains) nor less than twenty (20) metres (1 chain) from the perimeter of all buildings and haystacks; and
- (e) immediately surrounding any drum or drums situated on the land which are normally used for the storage of fuel, whether they contain fuel or not.

2. Townsite Land: Owners and Occupiers of land within a townsite shall:

- (a) Clear of all inflammable material the whole of the area where:
 - (i) the area of the land is 2 023 square metres (half an acre) or less, or
 - (ii) the land is used for the storage of inflammable liquids, or;
 - (iii) there is a hotel situated thereon.
- (b) If the area of land exceeds 2 023 square metres (half an acre), clear of all inflammable material firebreaks at least two (2) metres (6) feet wide immediately inside all external boundaries of the land and also immediately surrounding all buildings and/or haystacks or groups of buildings and/or haystacks situated on the land.

If for any reason it is considered impracticable to comply with any provision of this notice, a written application for a variation may be made to the Shire Council and must reach the Shire Clerk by the 15th day of November, 1976. Any such application must bear the signature of the fire control officer of the area signifying his agreement to the variation. If permission for variation is not granted the terms of this notice must be complied with, or as the Council directs.

Inflammable material is defined for the purpose of this order to include bush (as defined in the Bush Fires Act), timber, boxes, cartons, paper and like inflammable materials, rubbish and also any combustible matter, but does not include green standing trees, or growing bushes and plants in gardens or lawns.

The penalty for failing to comply with this notice is a fine of not less than \$10 nor more than \$200 and a person in default is also liable, whether prosecuted or not, to pay the cost of performing the work directed in this notice if it is not carried out by the owner or occupier by the date required by this notice.

By Order of the Council,

C. J. PERRY,
Shire Clerk.

Restricted Burning Times (Permits etcetera required):

Zone 4—1st October, 1976, to 4th November, 1976, 15th February, 1977, to 31st May, 1977.

Zone 6 —1st October, 1976, to 20th November, 1976, 1st March, 1977, to 31st May, 1977.
All dates inclusive.

Prohibited Burning Times:

Zone 4—5th November, 1976, to 14th February, 1977.

Zone 6—21st November, 1976, to 28th February, 1977.

All dates inclusive.

Harvesting Bans:

The operation of harvesting machines on Christmas Day is prohibited.

Road Verge Burning:

All burning of road verges must be carried out under the control of Bush Fire Brigades and Council recommends that warning signs be used during road verge burning.

BUSH FIRES ACT, 1954.

(Section 33.)

Shire of Gingin.

Notice to Owners and Occupiers of Land in the Shire of Gingin.

PURSUANT to the powers contained in section 33 of the above Act, you are hereby required on or before the 5th day of November, 1976, to clear of all inflammable material, firebreaks as set out hereunder on all land owned or occupied by you and thereafter to maintain the firebreaks clear of inflammable material up to and including the 8th day of April, 1977.

1. Rural Land: In respect of land owned or occupied by you other than within a townsite you shall:—

- (a) clear firebreaks not less than 3.5 metres (12 feet) wide—
 - (i) immediately inside all external boundaries of the land;
 - (ii) completely surrounding and not more than 100 metres (5 chain) from the perimeter of all buildings situated on the land; and
- (b) clear firebreaks not less than 20 metres (1 chain) wide immediately surrounding the land on which bush has been bulldozed, chained or prepared in any similar manner for clearing by burning (whether you intend to burn the bush or not); and
- (c) Pine Plantations:—
 - (i) clear firebreaks not less than 10 metres ($\frac{1}{2}$ chain) immediately inside all external boundaries of the land.
 - (ii) internal firebreaks 10 metres ($\frac{1}{2}$ chain) wide surrounding compartments of 100 hectares maximum (250 acres).

2. Fuel Depots: You shall clear of all inflammable material firebreaks at least three metres (10 feet) wide so as to completely surround the perimeter of land occupied by drums used for the storage of inflammable liquids, whether the drums contain inflammable liquid or not, including any land on which ramps for holding the drums are constructed. You shall also clear of all inflammable material all the land within the firebreak required by this paragraph; and

3. Urban Land (All land within the townsites of Gingin, Gulderton, Seabird, Ledge Point and Lancelin):

You shall:—

- (a) Where the area of land is less than 2 hectares (4 acres), clear of all inflammable material firebreaks at least 1 metre (3 feet) wide immediately inside all external boundaries of the land.
- (b) Where the area of land exceeds 2 hectares (4 acres), clear of all inflammable material firebreaks at least 2 metres (6 feet) wide immediately inside all external boundaries of the land.

If it is considered to be impractical for any reason to clear firebreaks as required by this Notice, you may apply to the Council or its duly authorised Officer not later than the 25th day of October, 1976, for permission to provide firebreaks in alternative positions on the land. If permission is not granted by the Council or its duly appointed Officer, you shall comply with the requirements of this Notice.

Dated this 13th day of May, 1976.

By Order of the Council,

N. H. V. WALLACE,
Shire Clerk.

BUSH FIRES ACT, 1954.

Shire of Dardanup.

Firebreak Notice.

Notice to all Owners and/or Occupiers of Land in the Shire of Dardanup.

PURSUANT to the powers contained in section 33 of the Bush Fires Act, 1954 you are hereby required on or before the appropriate dates mentioned below and thereafter, up to and including the 15th day of April, 1977, on all land owned or occupied by you within the Shire of Dardanup to have firebreaks clear of all inflammable matter, and in accordance with the following requirements:—

Requirements in Respect of Rural Land:

On all land owned or occupied by you which is not within a townsite or within an area subdivided for residential purposes you must on or before the 15th day of November, 1976:—

Have clear of all inflammable matter and all bush as defined in the Bush Fires Act, firebreaks at least 2 metres wide:—

- (a) immediately inside and along all external boundaries of the land where the land abuts formed public roads; and
- (b) within 20 metres of the perimeter of all buildings or hay stacks or groups thereof in such a manner so as to completely surround the buildings and hay stacks; and
- (c) immediately alongside all railways bounding or intersecting the land; and
- (d) in such additional or alternative positions as instructed in writing from any person authorised by the Shire of Dardanup.

Requirements in Respect of Urban Land:

On all land owned or occupied by you within a townsite or within any other area subdivided for residential purposes you must on or before the 15th day of December, 1976:—

Have clear of all inflammable matter and all bush as defined in the Bush Fires Act, save standing live trees, firebreaks according to the following requirements:—

- (a) where the area of the land is 2 023 square metres ($\frac{1}{2}$ acre) or less and the land is not used for agriculture or grazing purposes, all inflammable matter and all bush as defined in the Bush Fires Act, save standing live trees, shall be removed from the whole of the land; or
- (b) where the land is used for agriculture or grazing purposes or is more than 2 023 square metres in area, firebreaks at least 2 metres wide shall be cleared of all inflammable matter and all bush as defined in the Bush Fires Act, save

standing live trees, immediately inside all the external boundaries of the land and also immediately surrounding all buildings situate on the land.

Requirements in Respect of Fuel Storage on Rural and Urban Land: On all land owned or occupied by you upon which there is situate any drum or drums which are normally used for the storage of automotive fuel, or any ramp or other structure used for the purpose of storing such drums, you must on or before the 15th day of November, 1976 have clear of all inflammable matter and all bush as defined in the Bush Fires Act, firebreaks at least 6 metres wide immediately surrounding all such drums, ramps or structures.

Application to Vary above Requirements.

If it is considered for any reason to be impracticable to clear firebreaks as required by this Notice, you must apply to the Council for permission to provide firebreaks in alternative positions, or to take alternative action to abate fire hazard on the land. If permission is not granted by the Council, or its duly authorised Officer, you must comply with the requirements of this Notice.

Burning. If the requirements of this Notice are to be complied with by burning, such burning must be in accordance with the relevant provisions of the Bush Fires Act.

By Order of the Council,

1st September, 1976.

C. J. SPRAGG,
Shire Clerk.

BUSH FIRES ACT, 1954.

Katanning Shire Council.

NOTICE is hereby given that all owners and occupiers of land within the Shire of Katanning must prepare firebreaks on or before the 1st November, 1976.

Breaks of not less than 2.5 metres in width must be provided around all property boundaries, but where this is found impracticable, breaks must be prepared as near as possible to such boundaries.

Buildings and Haystacks: A firebreak at least 2.5 metres wide shall be cleared within one chain of the perimeter of any buildings or haystacks. Firebreaks must be cleared of all scrub, stubble and any inflammable material and thereafter to maintain such firebreaks clear of all inflammable material until the 14th day of February, 1977.

By Order of the Council,

W. E. BROUGHTON,
Shire Clerk.

TOWN PLANNING AND DEVELOPMENT ACT, 1928 (AS AMENDED).

Advertisement of Approved Town Planning Scheme Amendment.

City of Melville Town Planning Scheme No. 2—Amendment Nos. 55, 80 and 93.

T.P.B. 853/2/17/5 Pts. 27, 46 and 55.

IT is hereby notified for public information, in accordance with section 7 of the Town Planning and Development Act, 1928 (as amended), that the Minister for Urban Development and Town Planning approved the City of Melville Town Planning Scheme Amendments on the 27th August, 1976, for the purpose of rezoning land as follows:—

Amendment No. 55:

- (i) Lots 65, 214, 215 and 216 Dalston Crescent, Kardinya, from General Residential 4 to Open Space Reserve—Parks and Recreation;
- (ii) Lot 1 on the corner of Davis and Lawlor Roads, Attadale, from Public Use Reserve to Civic and Cultural;

- (iii) Reserve No. 32564 of Canning Loc. 255 Sicklemore Street, Brentwood, to Public Use Reserve—Sewerage Pump Site;
- (iv) Part of Reserve No. 29571, Moolyeen Road, Brentwood, to Open Space Reserve—Parks and Recreation;
- (v) Part of Reserve No. 32628, Moolyeen Road, Brentwood, from Civic and Cultural—Council Purposes to Civic and Cultural—Library;
- (vi) Part of Reserve No. 32629, Moolyeen Road, Brentwood, from Civic and Cultural—Library to Civic and Cultural—Kindergarten; and
- (vii) Parts of Reserve No. 32738, Point Heathcote, Applecross, from Public Use Reserve—Mental Hospital to Open Space Reserve—Parks and Recreation.

All of the abovementioned parts to Amendment No. 55 are depicted on Amending Plan No. 18A1-74YP, which was adopted by Council on the 22nd day of July, 1976 and approved by the Minister for Urban Development and Town Planning.

Amendment No. 80: Lot 106, Ralston Road, Kardinya, from General Residential 4 to Open Space Reserve—Parks and Recreation, and

Amendment No. 93: Lot 5, on the corner of Marmion Street and Mullings Way, Myaree, from General Residential 4 to Open Space Reserve—Parks and Recreation.

J. F. HOWSON,
Mayor.
RALPH H. FARDON,
Town Clerk.

TOWN PLANNING AND DEVELOPMENT ACT, 1928 (AS AMENDED).

Advertisement of Approved Town Planning Scheme Amendment.

City of Stirling District Planning Scheme—Amendment No. 40.

T.P.B. 853/2/20, Pt. 38.

IT is hereby notified for public information, in accordance with section 7 of the Town Planning and Development Act, 1928 (as amended), that the Minister for Urban Development and Town Planning approved the City of Stirling Town Planning Scheme Amendment on the 19th August, 1976, for the purpose of amending the Town Planning Scheme as follows:—

- (1) Including Lots 116 and 117 corner Fieldgate Square and Lindway Street, Balga, in a "Special Zone—Medical Centre".
- (2) Altering Part II of the First Schedule to the Scheme by the addition thereto of the following:

Balga	Fieldgate Square: Corner Lindway Street. Portion of Swan Loc. 1315 and being lots 116 and 117 on Diagram 47605.	Medical Centre
-------	---	----------------

G. A. VENVILLE,
Mayor.
L. A. EASTON,
Town Clerk.

TOWN PLANNING AND DEVELOPMENT ACT, 1928 (AS AMENDED).

Advertisement of Approved Town Planning Scheme Amendment.

Town of Canning Town Planning Scheme No. 16—Amendment No. 3.

T.P.B. 853/2/16/18, Pt. 3.

IT is hereby notified for public information, in accordance with section 7 of the Town Planning and Development Act, 1928 (as amended), that the Minister for Urban Development and Town Planning approved the Town of Canning Town

Planning Scheme Amendment on the 27th August, 1976, for the purpose of rezoning Lot 55 (formerly Lots 7, 8 and 9) Cecil Avenue, from Single Residential 2 to District Shopping.

E. CLARK,
Mayor.
N. I. DAWKINS,
Town Clerk.

TOWN PLANNING AND DEVELOPMENT ACT, 1928 (AS AMENDED).

Notice that a Town Planning Scheme Amendment has been Prepared and is available for Inspection.

Shire of Kalamunda District Planning Scheme—Amendment No. 22.

T.P.B. 853/2/24/13, Pt. 22.

NOTICE is hereby given that the Kalamunda Shire Council in pursuance of its powers under the Town Planning and Development Act, 1928 (as amended) has prepared a Town Planning Scheme amendment for the purpose of amending Table S.R. in the Scheme Text relative to single residential development within Zone "D", to bring it in conformity with the provisions of the Uniform Building By-laws in respect to plot ratio and boundary set-backs.

All plans and documents setting out and explaining the amendment have been deposited at Council Offices, Canning Road, Kalamunda and will be open for inspection without charge during the hours of 9.00 a.m. to 4.30 p.m. on all days of the week except Saturdays, Sundays and Public Holidays until and including the 3rd December, 1976.

The plans and documents have also been deposited at the office of the Town Planning Department, Perth and will similarly be open for inspection for the same period between the hours of 10 a.m. and 4 p.m.

Any person who desires to make a submission on the amendment should make the submission in writing in the form prescribed by the regulations and lodge it with the Shire Clerk, Shire of Kalamunda, P.O. Box 42, Kalamunda, W.A. 6076, on or before the 3rd December, 1976.

L. F. O'MEARA,
Shire Clerk.

TOWN PLANNING AND DEVELOPMENT ACT, 1928 (AS AMENDED).

Notice that a Town Planning Scheme Amendment has been Prepared and is Available for Inspection.

Shire of Serpentine-Jarrahdale Town Planning Scheme No. 1—Amendment No. 2

T.P.B. 853/29/1, Pt. 2.

NOTICE is hereby given that the Serpentine-Jarrahdale Shire Council in pursuance of its powers under the Town Planning and Development Act, 1928 (as amended) has prepared a Town Planning Scheme amendment for the purpose of rezoning SAA Lot 82, Lewis Road, Serpentine, from Rural to Special Rural Zone—Rural Homes with specific provisions being inserted in the Scheme Text to relate thereto.

All plans and documents setting out and explaining the amendment have been deposited at Council Offices, Paterson Street, Mundijong and will be open for inspection without charge during the hours of 8.30 a.m. to 4.30 p.m. on all days of the week except Saturdays, Sundays and Public Holidays until and including the 3rd November, 1976.

The plans and documents have also been deposited at the office of the Town Planning Department, Perth and will similarly be open for inspection for the same period between the hours of 10 a.m. and 4 p.m.

Any person who desires to make a submission on the amendment should make the submission in writing in the form prescribed by the regulations and lodge it with the Shire Clerk, Shire of Serpentine-Jarrahdale, Paterson Street, Mundijong, 6202 on or before the 3rd November, 1976.

R. R. FLETCHER,
Shire Clerk.

TOWN PLANNING AND DEVELOPMENT ACT, 1928 (AS AMENDED).

Shire of Harvey Interim Development Order No. 3.

T.P.B. 26/6/12/1.

NOTICE is hereby given that, in accordance with the provisions of subsection (10) (a) of section 7B of the Town Planning and Development Act, 1928 (as amended), and by direction of the Minister for Urban Development and Town Planning, the Harvey Shire Council Interim Development Order No. 3 made pursuant to the provisions of section 7B of that Act is hereby revoked.

30th August, 1976.

W. A. TAVEIRA,
Secretary, Town Planning Board.

TOWN PLANNING AND DEVELOPMENT ACT, 1928 (AS AMENDED).

Shire of Albany Town Planning Scheme No. 6.

Development of Part 74 of Plantagenet
Location 7.

Andrew Crescent Lower King.

RESOLVED that the Council, in pursuance of section 7 of the Town Planning and Development Act, 1928 (as amended), prepare the above Town Planning Scheme with reference to an area situate wholly within the Shire of Albany and enclosed

within the inner edge of the red border on a plan now produced to the Council and marked and certified by the Shire Clerk under his hand dated the 19th day of August, 1976 as "Scheme Area Map".

Dated this 19th day of August, 1976.

F. P. JAGO,
Shire Clerk.

METROPOLITAN REGION TOWN PLANNING SCHEME ACT, 1959-1975.

(Section 37 (7).)

NOTICE.

WHEREAS the land described in the schedule to this notice has been acquired for a public work under the Public Works Act, 1902 (as amended): Now, therefore, His Excellency the Governor in Executive Council, being of the opinion that the land so described is not required for that public work, acting under the provisions of subsection (7) of section 37 of the Metropolitan Region Town Planning Scheme Act, 1959-1975, hereby declares that the land described in the schedule to this notice shall be held and may be used for the purposes of the Metropolitan Region Town Planning Scheme.

Dated this 11th day of August, 1976.

E. C. RUSHTON,
Minister for Urban Development
and Town Planning.

Schedule.

(Description of Land.)

Lot 51 on L.T.O. Diagram 76890 being Part of Guildford Town Lots 11, 12 and 13 and being portion of land contained in Certificates of Title Volume 161, Folio 175 and Volume 166, Folio 7.

PUBLIC WORKS DEPARTMENT

Tenders, closing at Perth at 2.30 p.m. on the dates mentioned hereunder are invited for the following works.

Tenders are to be addressed to "The Hon. Minister for Works, c/o Contract Office, Public Works Department, corner King's Park Road and Havelock Street, West Perth", and are to be endorsed "Tender".

The highest, lowest, or any tender will not necessarily be accepted.

Contract No.	Project	Closing Date	Conditions now Available at
20296	West Pilbara Water Supply—Millstream Supply Main—Karratha Pumping Station—Supply and Installation of Pumping Plant	7/9/76	P.W.D., West Perth
20297	Fremantle Hospital (Co-ordination and management) South Terrace—Additions—Registration of Tenderers	14/9/76	P.W.D., West Perth
20298	Fremantle Hospital (Structural frame) South Terrace—Additions—Registration of Tenderers	14/9/76	P.W.D., West Perth
20299	John Willcock High School Stage 2—Fixed Furniture	7/9/76	P.W.D., West Perth
20300	Wembley Technical College—Engineering Laboratory Conversion	7/9/76	P.W.D., Geraldton
20301	Moora District Hospital—Additions 1976—Upgrading Electrical Reticulation and new Switchboards	7/9/76	P.W.D., West Perth
20302	Huntingdale Primary School—Electrical Installation	14/9/76	P.W.D., (A.D.), Geraldton
20303	Kardinya Primary School—Electrical Installation	14/9/76	P.W.D., West Perth
20304	Wanneroo Primary School—Administration Extensions—Recall	14/9/76	P.W.D., West Perth
20305	Denham Water Supply—Two 225 M ³ Reinforced Concrete Circular Roofed Tanks	14/9/76	P.W.D., West Perth
20306	Northlake High School—Stage 4—Mechanical Engineering Services	14/9/76	P.W.D. Area Engineer, Carnarvon
20307	North Lake High School—Stage 4—Fixed Furniture Contract	21/9/76	P.W.D., West Perth
20308	North Lake High School—Stage 4—Electrical Installation	21/9/76	P.W.D., West Perth
20309	North Lake High School—Stage 4—Erection	21/9/76	P.W.D., West Perth
20310	Leederville Technical College—Mortar Trades Building—Additions 1976	14/9/76	P.W.D., West Perth
20311	Leeman (Snag Island)—Replacement Primary School—Admin. plus 5 Classrooms plus Pre Primary Centre—1977 Pattern Concrete Block with Asbestos Roof	21/9/76	P.W.D., West Perth
20312	Fairview Primary School (Collie)—Pre Primary Centre	21/9/76	P.W.D. (A.D.), Geraldton
			P.W.D., West Perth
			P.W.D. (A.D.), Bunbury
			Clerk of Courts, Collie

PUBLIC WORKS DEPARTMENT—continued

Contract No.	Project	Closing Date	Conditions now Available at
20313*	Perth Medical Centre/Podium Ward Block—Plumbing Services—Sub Basement and Basement and External Drainage—Doc. 16.8	28/9/76	P.W.D., West Perth
20314	John Willcock High School—Stage 2—Geraldton—Electrical Installation	21/9/76	P.W.D., West Perth P.W.D. (A.D.), Geraldton
20315	Wembley Technical School—Engineering Laboratories—Electrical Installation	14/9/76	P.W.D., West Perth
20317	Three Springs Water Supply—Dookanooka Supply Main—Construction of two 225 m ³ R.C.C. Roofed Tanks	28/9/76	P.W.D., West Perth
20318	Sale by Public Tender of land and improvements in South St., Beaconsfield. Portion of each of Cockburn Sound Locations 59 and 61 being Lot 56 on Diagram 26943 and being all the land in Certificate of Title Volume 470, Folio 149A	21/9/76	P.W.D., West Perth
20319	Morley High School—Stage 5B and Extras	21/9/76	P.W.D., West Perth
20320	Girrawheen Primary School—Six Classrooms and Covered Assembly Additions	21/9/76	P.W.D., West Perth
20321	Carine High School—Stage 5 (A and B)	21/9/76	P.W.D., West Perth
20322	Rockingham High School—Stage 5 (A and B)	21/9/76	P.W.D., West Perth
20323††	Fremantle Hospital, South Terrace—Additions—Contract III—Piling	30/9/76	P.W.D., West Perth

† Closing 10 a.m. at the W.A. Government Tender Board, 74 Murray Street, Perth, W.A. 6000.

* Deposit on Document \$190.

† Deposit \$20.

ACCEPTANCE OF TENDERS

Contract No.	Project	Contractor	Amount
20230	West Perth Health Department Rheola Street Children's Assessment Centre	Lilleyman Consolidated	\$ 405 536
20275	King Edward Memorial Hospital For Women—Additions Block B Aluminium Work	Western Glass Works Pty. Ltd.	167 544
20316	Wyndham D.C.W. "Bulungurr" Hostel (Resid Reserve 27020) Ext and Int Alterations Ext and Internal Repairs and painting	C. Biorac	24 376
20289	Swan View High School Stage I Fixed Furniture	Inglewood Cabinets	82 367
20248	Allenswood Primary School Additions Six Classrooms and Covered Assembly—Electrical Installation	Allside Electrical Co.	9 130
20236	Roebourne Community Health Services Staff Accommodation	Jennings Industries Ltd.	132 702
20168	Harbours and Rivers Depot Victoria Park Office Additions	E. J. Furniss & Co.	49 885
20279	Fremantle Hospital Theatre and X-Ray Block—Supply and Installation of Medium Voltage Site Main Switchboard and Feeder Busbars	Milec Engineering Pty. Ltd.	21 274
20288	Forrestfield Agriculture Protection Board New Store Buildings	Suburban Building Company Pty. Ltd.	33 044

T. J. LEWIS,
Under Secretary for Works.

PUBLIC WORKS ACT, 1902-1972.

Sale of Land.

PVO. 105/70.

NOTICE is hereby given that His Excellency the Governor has authorised under section 29 (5) of the Public Works Act, 1902-1972, the sale by private contract or public auction of the land hereinafter described, such land being no longer required for the work for which it was taken.

Land.

1. Portion of Perthshire Location Ax and being portion of Lots 6 and 7 on Plan 868 as is more particularly delineated and coloured green on Plan PWD.WA 49508-1 and being part of the land contained in Certificate of Title Volume 1012 Folio 552.

2. Portion of Perthshire Location Ax and being part of Lot 2 on Diagram 6079, and part of Lot 3 on Diagram 1797 as is more particularly delineated and coloured green on PWD.WA Plan 49508-1 and being part of the land contained in Certificate of Title Volume 1129, Folio 692.

Dated this 3rd day of September, 1976.

T. J. LEWIS,
Under Secretary for Works.

PUBLIC WORKS ACT, 1902-1972.

Sale of Land.

PVO. 1038/66 "B".

NOTICE is hereby given that His Excellency the Governor has authorised under section 29 (7) of the Public Works Act, 1902-1972, the sale by private contract or public auction of the land hereinafter described, such land being no longer required for the work for which it was taken.

Land.

(i) That portion of Peel Estate Lot 260 contained in diagram 49919 and being part of the land contained in Certificate of Title Volume 1283, Folio 517.

(ii) That portion of Peel Estate Lot 252 contained in diagram 49920 and being part of the land contained in Certificate of Title Volume 1019, Folio 183.

Dated this 3rd day of September, 1976.

T. J. LEWIS,
Under Secretary for Works.

PUBLIC WORKS ACT, 1902-1972.

Sale of Land.

PVO. 1430/66.

NOTICE is hereby given that His Excellency the Governor has authorised under section 29 (7) of the Public Works Act, 1902-1972, the sale by public auction or private contract of the land hereinafter described such land being no longer required for the work for which it was taken.

Land.

Portion of Nelson Location 12 being all the land remaining in Certificate of Title Volume 1194, Folio 908.

Dated this 3rd day of September, 1976.

T. J. LEWIS,
Under Secretary for Works.

PUBLIC WORKS ACT, 1902-1972.

Sale of Land.

PVO. 256/75 "AK".

NOTICE is hereby given that his Excellency the Governor and Administrator has authorised under section 29 (7) of the Public Works Act, 1902-1972, the sale by public auction or private contract of the land hereinafter described, such land being no longer required for the purpose for which it is held.

Land.

1. Portion of Swan Location 1450, being that part of Lot 8 on Plan 1859 excluded from Plan 9550 (2) and being part of the land in Certificate of Title Volume 1230, Folio 630.

2. Portion of Swan Location 1450 being that part of Lot 7 on Plan 1859 excluded from Plan 9550 (2) and being part of the land in Certificate of Title Volume 574, Folio 140.

Dated this 3rd day of September, 1976.

T. J. LEWIS,
Under Secretary for Works.

PUBLIC WORKS ACT, 1902-1972.

Sale of Land.

PVO. 498/75.

NOTICE is hereby given that His Excellency the Governor has authorised under section 29 (7) of the Public Works Act, 1902-1972, the sale by private contract or public auction of the land hereinafter described, such land being no longer required for the work for which it was taken.

Land.

Portion of Wellington Location 1, being that part of Lot 24 on Plan 6133 as is more particularly delineated and coloured green on Plan PWD.WA 49733 and being part of the land comprised in Certificate of Title Volume 1185, Folio 227.

Dated this 3rd day of September, 1976.

T. J. LEWIS,
Under Secretary for Works.

PORT HEDLAND PORT AUTHORITY ACT, 1970-1976.

THE Port Hedland Port Authority, acting pursuant to the provisions of the Port Hedland Port Authority Act, 1970-1976 hereby makes the regulations set out in the Schedule hereunder.

Schedule.

Regulations.

Principal regulations.

1. In these regulations the Port Hedland Port Authority Regulations as reprinted pursuant to the Reprinting of Regulations Act, 1954 and published in the *Government Gazette* on the 29th April, 1976, with amendments up to and including 12th September, 1975 and amended from time to time after the 12th September, 1975 by notices published in the *Government Gazette* are referred to as the principal regulations.

Reg. 141 amended.

2. Regulation 141 of the principal regulations is amended by adding after subregulation (4), a subregulation as follows:—

Harbour Master may require production of certificate of test.

(4a) Where the Harbour Master reasonably believes that the last cargo carried by a vessel before its arrival at the Port consisted of or partly of inflammable liquid, he may refuse to allow that vessel to berth at the Port unless and until a certificate of test is produced to him.

Made pursuant to a resolution of the Port Hedland Port Authority passed at a meeting of the Port Hedland Port Authority held on the 28th day of July, 1976.

The Common Seal of the Port Hedland Port Authority was affixed hereto in the presence of—

[L.S.]

J. A. HAYES,
Chairman.

J. D. HARDIE,
Member.

J. R. D. SANDISON,
Secretary.

Approved by His Excellency the Governor in Executive Council, this 23rd day of August, 1976.

R. D. DAVIES,
Clerk of the Council.

NAVIGABLE WATERS REGULATIONS.

Harbour and Light Department,
Fremantle, 24th August, 1976.

ACTING pursuant to the powers conferred by regulation 48A of the Navigable Waters Regulations, the Harbour and Light Department, by this notice:—

- (1) Defines and sets aside the following area of navigable waters for the purpose of water skiing on Sunday, 12th September, 1976, between the hours of 8 a.m. and 5 p.m. only on the occasion of the Water Ski Competition, and orders that bathing shall be prohibited.
- Murray River: That portion of the Murray River commencing at a point 500 metres upstream of the Ravenswood Bridge and extending upstream to a point 300 metres downstream of Murray Bend, The extremities of the area will be marked by yellow buoys.
- (2) Revokes subparagraph 4(p)(1) of the notice published in the *Government Gazette* pursuant to the powers conferred by

the Navigable Waters Regulations on the 3rd October, 1975, relating the speed limit areas and substitutes the following:—

All the waters of the Murray River with the exception of that portion commencing at a point 500 metres upstream of the Ravenswood Bridge and extending upstream to a point 300 metres downstream of Murray Bend. Provided that the revocation in respect of this portion of the Murray River shall apply only between the hours of 8 a.m. and 5 p.m. on Sunday, 12th September, 1976. The 8 knot speed limit will apply to all waters of the Murray River at all other times.

During the conduct of the Water Ski Competition the above section of the Murray River will be closed on occasions to the general boating public, but will be reopened occasionally to permit the passage of vessels.

C. J. GORDON,
Manager.

SHIPPING AND PILOTAGE ACT, 1967-1976.

Harbour and Light Department,
Fremantle, 23rd August, 1976.

HIS Excellency the Governor in Executive Council, acting under the provisions of the Shipping and Pilotage Act, 1967-1976, has been pleased to make the regulations set out in the Schedule hereunder.

C. J. GORDON,
Manager.

Schedule.
Regulations.

- Principal regulations.
1. In these regulations, the Ports and Harbours Regulations published in the *Government Gazette* on the 3rd February, 1966, as amended from time to time by notices so published, are referred to as the principal regulations.
- Reg. 51 substituted.
2. Regulation 51 of the principal regulations is revoked and remade as follows:—
51. Every person who by act or omission contravenes any provision of these regulations shall be liable on conviction to a penalty not exceeding two hundred dollars. .

P.V.O. 761/75

Town Planning and Development Act, 1928-1973; Public Works Act, 1902-1972

LAND ACQUISITION

Town of Canning—Town Planning Scheme No. 28—Willcock Street Development Scheme

NOTICE is hereby given, and it is hereby declared, that the several pieces or parcels of land described in the Schedule hereto—being all in the Canning District—have, in pursuance of the written consent under the Town Planning and Development Act, 1928-1973 and approval under the Public Works Act, 1902-1972 of his Excellency the Governor, acting by and with the advice of the Executive Council, dated the 23rd day of August, 1976, been compulsorily taken and set apart for the purpose of the Town of Canning—Town Planning Scheme No. 28—Willcock Street Development Scheme.

And further notice is hereby given that the said pieces or parcels of land so taken and set apart are shown marked off on Plan P.W.D., W.A. 49545 (LTO Plan 11425), which may be inspected at the Office of the Minister for Works, Perth. The additional information contained in the Schedule after the land descriptions is to define locality only and in no way derogates from the Transfer of Land Act descriptions.

And it is hereby directed that the said lands shall vest in the Town of Canning for an estate in fee simple in possession for the public work herein expressed, freed and discharged from all trusts, mortgages, charges, obligations, estates, interests, rights-of-way, or other easements whatsoever.

SCHEDULE

No. on Plan P.W.D., W.A. No. 49545	Owner or Reputed Owner	Description	Area
1	Ida Davis, Roy Arthur Davis, Edna Alice Davis	Portion of each of Canning Location 43 and 102 being that part of Lot 41 on Plan 6356 contained in Plan 11425 and being part of the land contained in Certificate of Title Volume 1281, Folio 703	1·3838 ha
2	Jan Hendrik Vletter	Portion of each of Canning Location 43 and 102, being that part of Lot 4 on Diagram 42922 that is comprised in Plan 11425 and being part of the land contained in Certificate of Title Volume 1325, Folio 706	3 899 m ²

SCHEDULE—continued

No. on Plan P.W.D., W.A. No. 49545	Owner or Reputed Owner	Description	Area
3	Lorenzo Gugiatti, Silvio Gugiatti, Betty Elwyn Thomas	Portion of each of Canning Location 43 and 102, being that part of Lot 44 on Diagram 20004 now comprised in Plan 11425 and being part of the land contained in Certificate of Title Volume 1266, Folio 533	5 833 m ²
4	Abraham Peter Beekink	Portions of each of Canning Locations 43 and 102, being that part of Lot 43 a diagram 20004 now comprised in Plan 11425 and being part of the land contained in Certificate of Title Volume 1243, Folio 756	4 526 m ²
5	David Brian Argyle Elizabeth Ann Argyle	Portion of each of Canning Locations 43 and 102, being that part of Lot 42 on diagram 20004 now comprised in Plan 11425 and being part of the land contained in Certificate of Title Volume 1297, Folio 900	1 1869 ha
6	Philip Samuel Manfield Lillian Ivy Manfield	Portions of each of Canning Locations 43 and 102, being that part of Lot 2 on diagram 31493 now comprised in Plan 11425 and being part of the land contained in Certificate of Title Volume 34, Folio 232A	8 461 m ²
7	Adamo Mancini Teresa Mancini	Portions of each of Canning Locations 43 and 102, being all of Lot 38 on Plan 6356 now comprised in Plan 11425 and being all of the land contained in Certificate of Title Volume 1200, Folio 127	1 1078 ha
8	Henry Frank Jubb Shirley Rose Jubb	Portions of each of Canning Locations 43 and 102, being that part of Lot 37 on Plan 6356 now comprised in Plan 11425 and being part of the land contained in Certificate of Title Volume 1203, Folio 701	9 741 m ²
9	David Noel Currie Thelma Joyce Currie	Portion of Canning Location 102, being that part of Lot 36 on Plan 6356 now comprised in Plan 11425 and being part of the land contained in Certificate of Title Volume 1225, Folio 196	9 919 m ²
10	Russell Wheeler, Dorothy Joyce Wheeler	Portion of Canning Location 102, being that part of Lot 35 on Plan 6356 now comprised in Plan 11425 and being part of the land contained in Certificate of Title 1261/239	1 0311 ha
11	Lewis Bernath Nelly Bernath	Portions of each of Canning Locations 43 and 102, being that part of Lot 47 on diagram 18280 now comprised in Plan 11425 and being part of the land contained in Certificate of Title Volume 1225, Folio 194	1 7 249 ha
12	Karel Frederich Van Duren Maria Elizabeth Van Duren	Portions of each of Canning Locations 43 and 102, being that part of Lot 33 on Plan 6356 now comprised in Plan 11425 and being part of the land contained in Certificate of Title Volume 1237, Folio 727	9 317 m ²
13	Sydney William Hurst Pauline Ivy Hurst	Portions of each of Canning Locations 43 and 102, being that part of Lot 32 on Plan 6356 now comprised in Plan 11425 and being part of the land contained in Certificate of Title Volume 1207, Folio 914	8 387 m ²
14	James Basil Nesbett Mary Olive Logan	Portions of each of Canning Locations 43 and 102, being those parts of Lot 30 and 31 on Plan 6356 now comprised in Plan 11425 and being part of the land contained in Certificate of Title Volume 1201, Folio 616	2 6 435 ha
15	Mervyn Caradoc Cash	Portions of each of Canning Locations 43 and 102, being that part of Lot 48 on diagram 21305 now comprised in Plan 11425 and being part of the land contained in Certificate of Title Volume 1201, Folio 628	8 398 m ²
16	Kenneth Thorpe Healy	Portions of each of Canning Locations 43 and 102, being that part of Lot 49 on diagram 21305 now comprised in Plan 11425 and being part of the land contained in Certificate of Title Volume 1200, Folio 916	3 895 m ²
17	John D'Prinzio Thanasi Liti, Alfredo Silvestri	Portions of each of Canning Locations 23a, 43 and 102, being that part of Lot 2 on diagram 15195 now comprised in Plan 11425 and being part of the land contained in Certificate of Title Volume 1128, Folio 164	3 0 980 ha
18	Kopel Frank, Yolanda Frank	Portions of each of Canning Locations 23a and 102, being all of Lot 3 on diagram 15195 now comprised in Plan 11425 and being all the land comprised in Certificate of Title Volume 1128, Folio 173	1 4 973 ha
19	Jennings Industries Limited	Portion of each of Canning Locations 23a and 298, being that part of Lot 18 on Plan 4863 now comprised in Plan 11425 and being part of the land contained in Certificate of Title Volume 175, Folio 1514	1 255 m ²

SCHEDULE—continued

No. on Plan P.W.D., W.A. No. 49545	Owner or Reputed Owner	Description	Area
20	Metropolitan Region Planning Authority	Portion of each of Canning Locations 102, 43 and 23A, being part Lot 12 and portions of the land coloured blue and marked Drain Reserve on Plan 4863 now contained in Plan 11425 and being part of the land contained in Certificate of Title Volume 1282, Folio 714	4 140 m ²
21	Walter Manfield Beatrice Sophia Manfield	Portion of Canning Location 102, being that part of Lot 1 on Diagram 31493 now comprised in Plan 11425 and being part of the land in Certificate of Title Volume 34, Folio 231A	151 m ²
22	Town of Canning	Canning Locations 2195 and 2196, being all the land contained in Crown Grant Volume 1438, Folio 521	554 m ²

Certified correct this 4th day of August, 1976.

D. H. O'NEIL,
Minister for Works.

WALLACE KYLE,
Governor in Executive Council.

Dated this 23rd day of August, 1976.

P.V.O. 456/74

Town Planning and Development Act, 1928–1973; Public Works Act, 1902–1972

LAND ACQUISITION

Town of Cockburn—Town Planning Scheme No. 5—Newton Street (North) Scheme

NOTICE is hereby given, and it is hereby declared, that the several pieces or parcels of land described in the Schedule hereto—being all in the Cockburn Sound District—have, in pursuance of the written consent under the Town Planning and Development Act, 1928–1973 and approval under the Public Works Act, 1902–1972 of His Excellency the Governor, acting by and with the advice of the Executive Council, dated the 23rd day of August, 1976, been compulsorily taken and set apart for the purposes of Town of Cockburn—Town Planning Scheme No. 5—Newton Street (North) Scheme.

And further notice is hereby given that the said pieces or parcels of land so taken and set apart are shown marked off on Plan P.W.D., W.A. 49741 (LTO Diagrams 50188, 50189 and 48538), which may be inspected at the Office of the Minister for Works, Perth. The additional information contained in the Schedule after the land descriptions is to define locality only and in no way derogates from the Transfer of Land Act description.

And it is hereby directed that the said lands shall vest in Town of Cockburn for an estate in fee simple in possession for the purpose herein expressed, freed and discharged from all trusts, mortgages, charges, obligations, estates, interests, rights-of-way, or other easements whatsoever.

SCHEDULE

No. on Plan P.W.D., W.A. No. 49741	Owner or Reputed Owner	Description	Area
1	Mose Ruggiero, Rosa Ruggiero	Portion of Cockburn Sound Location 561, being that part of Lot 116 on Diagram 25407 now known as Lot 10 on Diagram 50188 and being part of the land contained in Certificate of Title Volume 1401, Folio 307	6 183 m ²
2	Giuseppe Pietroniro, Concetta Peitroniro	Portion of Cockburn Sound Location 561, being that part of Lot 117 on Diagram 25407 now known as Lot 11 on Diagram 50189 and being part of the land contained in Certificate of Title Volume 1401, Folio 308	6 182 m ²
3	Antonio Santillo, Filomena Santillo	Portion of Cockburn Sound Location 561, being that part of Lot 32 on Plan 3176 now known as Lots 12 and 13 on Diagram 48538 and being part of the land contained in Certificate of Title Volume 1015, Folio 612	1·152 6 ha

Certified correct this 2nd day of August, 1976.

D. H. O'NEIL,
Minister for Works.

WALLACE KYLE,
Governor in Executive Council.

Dated this 23rd day of August, 1976.

Town Planning and Development Act, 1928–1973; Metropolitan Region Town Planning Scheme Act, 1959–1974;

Public Works Act, 1902–1972

LAND RESUMPTION

M.R.P.A. Road (Swan River Drive) and Parks and Recreation

NOTICE is hereby given, and it is hereby declared, that the several pieces or parcels of land described in the Schedule hereto—being all in the Swan District—have, in pursuance of the written approval and consent of His Excellency the Governor, acting by and with the advice of the Executive Council, dated the 23rd day of August, 1976, been set apart, taken, or resumed for the purposes of the following public work, namely, M.R.P.A. Road (Swan River Drive) and Parks and Recreation.

And further notice is hereby given that the said pieces or parcels of land so set apart, taken, or resumed are marked off and more particularly described on Plan, P.W.D., W.A. 49810 (LTO Diagram 50245), which may be inspected at the Office of the Minister for Works, Perth.

And it is hereby directed that the said lands shall vest in Her Majesty for an estate in fee simple in possession for the public work herein expressed, freed and discharged from all trusts, mortgages, charges, obligations, estates, interests, rights-of-way or other easements whatsoever.

SCHEDULE

No. on Plan P.W.D., W.A. No. 49810	Owner or Reputed Owner	Description	Area
....	Ernest Paul Serra	Firstly, portion of Swan Location W, being that part of Lot 14 on Plan 582 now contained in Diagram 50245 and being part of the land in Certificate of Title Volume 1153, Folio 727 (Known as Lot 14, Stone Street) Secondly, portion of Swan Location W, being that part of Lot 8 on Plan 1619 now contained in Diagram 50245 and being part of the land in Certificate of Title Volume 1404, Folio 413 (Known as Lot 8, Stone Street)	1·698 8 ha

Certified correct this 11th day of August, 1976.

D. H. O'NEIL,
Minister for Works.

WALLACE KYLE,
Governor in Executive Council.

Dated this 23rd day of August, 1976.

M.R.D. 305/75

Main Roads Act, 1930–1974; Public Works Act, 1902–1972

NOTICE OF INTENTION TO TAKE OR RESUME LAND

THE Minister for Works hereby gives notice, in accordance with the provisions of Section 17 (2) of the Public Works Act, 1902–1972, that it is intended to take or resume under section 17 (1) of that Act the pieces or parcels of land described in the Schedule hereto and being all in the Dundas District, for the purpose of the following public works namely, realigning Coolgardie-Esperance Road, and that the said pieces or parcels of land are marked off on Plan M.R.D., W.A. 7505–37 and 7505–38, which may be inspected at the Office of the Commissioner of Main Roads, Waterloo Crescent, East Perth.

SCHEDULE

No.	Owner or Reputed Owner	Occupier or Reputed Occupier	Description	Area (approx.)
1	Gorya Pastoral Co. Pty. Ltd.	Gorya Pastoral Co. Pty. Ltd.	Portion of Fitzgerald Location 12 (Certificate of Title Volume 1060, Folio 332)	2·974 ha
2	Gorya Pastoral Co. Pty. Ltd.	Gorya Pastoral Co. Pty. Ltd.	Portion of Fitzgerald Location 1487 (Certificate of Title Volume 1208, Folio 427)	12·822 ha
3	George Davies Graham and Jill Graham	G. D. and J. Graham	Portion of Fitzgerald Location 256 (Certificate of Title Volume 19, Folio 381A)	2·654 ha
4	George Davies Graham and Jill Graham	G. D. and J. Graham	Portion of Fitzgerald Location 255 (Certificate of Title Volume 112, Folio 121A)	4·86 ha

Dated this 30th day of August, 1976.

W. J. ALLAN,
Secretary, Main Roads.

M.R.D. 430/74

Main Roads Act, 1930-1974; Public Works Act, 1902-1972

NOTICE OF INTENTION TO TAKE OR RESUME LAND

THE Minister for Works hereby gives notice, in accordance with the provisions of section 17 (2) of the Public Works Act, 1902-1972, that it is intended to take or resume under section 17 (1) of that Act the pieces or parcels of land described in the Schedule hereto and being all in the East Fremantle District, for the purpose of the following public works namely, Re-aligning Canning Highway and that the said pieces or parcels of land are marked off on Plan M.R.D., W. A.7521-190/7431-222-1, which may be inspected at the Office of the Commissioner of Main Roads, Waterloo Crescent, East Perth.

SCHEDULE

No.	Owner or Reputed Owner	Occupier or Reputed Occupier	Description	Area (approx.)
1	The Swan Brewery Co. Ltd.	Hon. Minister for Works (Purchaser <i>vide</i> Caveat B090197)	Portion of Swan Location 176, being part of Lot 55 on Plan 2426 (Certificate of Title Volume 484, Folio 128)	10 m ²
2	The Swan Brewery Co. Ltd.	Hon. Minister for Works (Purchaser <i>vide</i> Caveat B090197)	Portion of Swan Location 176, being part of Lot 56 on Plan 2426 (Certificate of Title Volume 1022, Folio 348)	40 m ²
3	The Swan Brewery Co. Ltd.	Hon. Minister for Works (Purchaser <i>vide</i> Caveat B090197)	Portion of Swan Location 212, being part of Lot 27 on Plan 1754 (Certificate of Title Volume 1272, Folio 915)	40 m ²
4	Gladys Rosalie Locke	G. R. Locke	Portion of Swan Location 212, being part of Lots 31 and 32 on Plan 1754 (Certificate of Title Volume 1074, Folio 412)	48 m ²
5	Alexander Salvaris	Hon. Minister for Works (Purchaser <i>vide</i> Caveat B101775)	Portion of Swan Location 297, being part of Lot 33 on Plan 1754 (Certificate of Title Volume 29, Folio 68A)	45 m ²
6	The East Fremantle Masonic Lodge Co. Ltd.	The East Fremantle Masonic Lodge Co. Ltd.	Portion of Swan Location 646, being part of Lot 1 on Plan 5132 (Certificate of Title Volume 1034, Folio 430)	109 m ²
7	Esso Australia Ltd.	Hon. Minister for Works (Purchaser <i>vide</i> Caveat B083967)	Portion of Swan Location 646, being part of Lot 2 on Plan 5132 (Certificate of Title Volume 1041, Folio 400)	35 m ²
8	Esso Australia Ltd.	Hon. Minister for Works (Purchaser <i>vide</i> Caveat B083967)	Portion of Swan Location 646, being part of Lot 3 on Plan 5132 (Certificate of Title Volume 1184, Folio 483)	19 m ²

Dated this 30th day of August, 1976.

W. J. ALLAN,
Secretary, Main Roads.

M.R.D. 41/148-17

Main Roads Act, 1930-1974; Public Works Act, 1902-1972

NOTICE OF INTENTION TO TAKE OR RESUME LAND

THE Minister for Works hereby gives notice, in accordance with the provisions of section 17 (2) of the Public Works Act, 1902-1972, that it is intended to take or resume under section 17 (1) of that Act, the pieces or parcels of land described in the Schedule hereto and being all in the Swan District, for the purpose of the following public works namely, Channelisation of Great Eastern Highway-Morrison Road intersection and that the said pieces or parcels of land are marked off on Plan M.R.D., W.A. 7621-115, which may be inspected at the Office of the Commissioner of Main Roads, Waterloo Crescent, East Perth.

SCHEDULE

No.	Owner or Reputed Owner	Occupier or Reputed Occupier	Description	Area (approx.)
1	Noel John Featherby and Valma Diane Featherby	N. J. & V. D. Featherby	Portion of Lot 7 of Swan Location 16, on Plan 2607 (Certificate of Title Volume 908, Folio 79)	8 m ²

Dated this 30th day of August, 1976.

W. J. ALLAN,
Secretary, Main Roads.

Main Roads Act, 1930-1974; Public Works Act, 1902-1972

M.R.D. 41/148-A

NOTICE OF INTENTION TO TAKE OR RESUME LAND

THE Minister for Works hereby gives notice, in accordance with the provisions of Section 17 (2) of the Public Works Act, 1902-1972, that it is intended to take or resume under Section 17 (1) of that Act the pieces or parcels of land described in the Schedule hereto and being all in the Mundaring and Swan District, for the purpose of the following public works namely, channelisation of Great Eastern Highway and Robinson Road intersection and that the said pieces or parcels of land are marked off on Plan M.R.D. W.A. 7621-178, 7621-152 to 7621-161 inclusive, which may be inspected at the office of the Commissioner of Main Roads, Waterloo Crescent, East Perth.

SCHEDULE

No.	Owner or Reputed Owner	Occupier or Reputed Occupier	Description	Area (Approx.)
1	John Joseph Walton and June Walton	J. J. & J. Walton Portion of Swan Location 16, being part of Lot 1 on Plan 2365 (Certificate of Title Volume 274, Folio 90)	114 m²
2	John Joseph Walton and June Walton	J. J. & J. Walton Portion of Swan Location 16, being part of Lot 2 on Plan 2365 (Certificate of Title Volume 1005, Folio 980)	74 m²
3	Nancy Violet Haub N. V. Haub Portion of Swan Location 16, being Lot 3 on Plan 2365 (Certificate of Title Volume 1088, Folio 866)	74 m²
4	Elvera Gregorini E. Gregorini Portion of Swan Location 16, being part of Lot 4 on Plan 2365 (Certificate of Title Volume 1169, Folio 161)	277 m²
5	Luigi Izzi and Palmina Izzi	L. & P. Izzi Portion of Swan Location 16, being Lot 5 on Plan 2365 (Certificate of Title Volume 1169, Folio 147)	314 m²
6	Giocomo Motteo Gregorini	G. M. Gregorini Portion of Swan Location 16, being part of Lot 6 on Plan 2365 (Certificate of Title Volume 1157, Folio 784)	113 m²
7	Elvera Gregorini E. Gregorini Portion of Swan Location 16, being part of Lot 7 on Plan 2365 (Certificate of Title Volume 1117, Folio 652)	74 m²
8	Pierina Omodei P. Omodei Portion of Swan Location 16, being part of Lot 8 on Plan 2365 (Certificate of Title Volume 1012, Folio 751)	74 m²
9	Giocomo Motteo Gregorini Executor of the Estate of Peter Omodei (Deceased)	G. M. Gregorini Executor of the Estate of P. Omodei (Deceased)	Portion of Swan Location 16, being part of Lot 9 on Plan 2365 (Certificate of Title Volume 262, Folio 20)	177 m²
10	Ronald Eric Gardner and Fay Olive Gardner	R. E. & F. O. Gardner Portion of Swan Location 16, being part of Lot 10 on Plan 2365 (Certificate of Title Volume 1089, Folio 529)	263 m²
11	The Roman Catholic Archbishop of Perth	The Roman Catholic Archbishop of Perth	Portion of Swan Location 16, being part of Lot 348 on Plan 1098 (Certificate of Title Volume 1093, Folio 940)	14 m²

Dated this 1st day of September 1976.

W. J. ALLAN,
Secretary, Main Roads.

SHIRE OF CHAPMAN VALLEY.			
STATEMENT OF RECEIPTS AND PAYMENTS FOR THE YEAR ENDED 30th JUNE, 1976.			
Receipts.			
Rates	122 181.30	\$	
Licenses	42 133.69		
Government Grants and Recoups	134 854.30		
Income from Property	6 830.47		
Sanitation Charges	478.35		
Fines and Penalties	111.42		
Vermín Receipts	110.23		
Traffic Control	359.50		
Sale of Assets	12 800.00		
All other Revenue	12 399.00		
	\$332 258.26		
Payments.			
Administration:		\$	
Staff Section	32 494.05		
Members Section	3 594.59		
Debt Service	39 943.33		
Public Works and Services	168 856.96		
Town Planning	278.59		
Health Services	822.80		
Sanitation	1 279.99		
Vermín Receipts	2 021.08		
Weed Control	3 066.79		
Bushfire Control	4 260.31		
Traffic Control	5 460.84		
Building Control	404.00		
Purchase of Plant and Tools	18 246.58		
Materials	539.35		
Payment to M.R.D.	37 740.35		
Donations and Grants	213.90		
Private Works	961.01		
All Other Expenditure	1 855.55		
	\$322 040.07		

SUMMARY.		\$
Debit Balance 1/7/75		22 071.37
Receipts 1975-76		332 258.26
		310 186.89
Payments 1975-76		322 040.07
Debit Balance 30/6/76		\$11 853.18
BALANCE SHEET AS AT 30th JUNE, 1976.		
Assets.		
Current Assets:		
Sundry Debtors:		
Rates		1 818.19
Sanitation		56.00
Private Works		129.70
Fines and Penalties		447.23
Property Income		133.44
C.A.R. Funds		5 000.00
Refunds		2 152.42
Stock on Hand		3 073.58
Non-Current Assets:		
Trust Fund		1.00
Loan Funds		38 972.22
Deferred Assets:		
S.E.C. Extension to Yuna		2 995.00
Fixed Assets:		
Land and Buildings		253 421.37
Furniture and Equipment		6 763.02
Plant and Machinery		145 504.19
Tools and Equipment		2 657.27
Equipment Various		9 419.40
Total		\$472 544.03

Liabilities.	\$
Current Liabilities:	
Bank Overdraft	11 853.18
Sundry Creditors	1 538.08
Accrued Charges	2 209.63
Interest on Loans	4 330.55
Unexpended C.A.R. Grants	5 000.00
Non-current Liabilities:	
Trust Fund	1.00
Deferred Liabilities:	
Loan Liability	252 026.12
Special Overdraft	30 000.00
Total	\$306 958.56

SUMMARY.	\$
Total Assets	472 544.03
Total Liabilities	306 958.56
Municipal Accumulation Account Surplus	\$165 585.47

Contingent Liability: The amount of interest included in loan debentures issued, payable over the life of the loan and not shown under the heading of Loan Liability is approximately \$203 244. This includes an amount of approximately \$29 784 which relates to loans repayable and rentals by Government Departments and District Sporting Clubs.

We hereby certify that figures and particulars above are correct.

F. E. GREEN,
President.

R. A. SCOTT,
Shire Clerk.

Dated 26th August, 1976.

I have examined the books and accounts of the Shire of Chapman Valley for the year ended 30th June, 1976. I certify that the Annual Statements mentioned above correspond with the books of Accounts, Vouchers and Documents submitted for Audit and are, in my opinion, correct subject to my report.

M. J. BREMAN,
Government Inspector of Municipalities.

SHIRE OF MINGENEW.

STATEMENT OF RECEIPTS AND PAYMENTS FOR THE YEAR ENDED 30th JUNE, 1976.

Receipts.	\$
Rates	131 971.26
Payment in Lieu of Rates	671.26
Licenses	23 091.54
Government Grants	97 467.50
Commonwealth Aid Road Grant	32 577.00
Income From Property	33 815.56
Sanitation Charges	6.00
Water Supply Charges	7.50
Fines and Penalties	1 637.12
Cemetery Receipts	159.00
Vermin Receipts	—
Other Fees	1 632.10
All Other Receipts	18 611.84
Total	\$341 647.68

Payments.	\$
Administration:	
Staff Section	30 935.40
Members Section	2 235.49
Debt Service	71 677.95
Public Works and Services	122 096.18
Buildings:	
Construction and Equipment	4 820.76
Maintenance	30 196.49
Health Services	2 808.71
Sanitation	3 272.29
Other Health Expenditure	139.95
Noxious Weeds and Vermin Services	4 223.97
Bush Fire Control	895.76
Traffic Control	3 927.57
Cemeteries	100.00
Library Service	874.32
Plant Purchases	9 335.87
Plant Operation Costs not Allocated	910.00
Materials Not Allocated	—
M.R.D. Trust Account	24 858.70
Donations and Grants	109.00
Other Works and Services	11 986.34
Other Expenditure	1 920.61
Transfer to Reserve Funds	2 250.00
Total	\$329 575.16

SUMMARY.	\$
Debit Balance 1/7/75	13 178.18
Plus Payments	329 575.16
Total	342 753.34
Less Receipts	341 647.68
Debit Balance (Overdrawn) 30/6/76	\$1 105.66

BALANCE SHEET AS AT 30th JUNE, 1976.

Assets.	\$
Current Assets	3 078.74
Non-current Assets	19 817.95
Deferred Assets	38 521.37
Fixed Assets	406 270.15
Total	\$467 688.21
Liabilities.	\$
Current Liabilities	26 083.79
Non-current Liabilities	3 050.20
Deferred Liabilities	321 319.50
Total	\$350 453.49

SUMMARY.	\$
Assets	467 688.21
Liabilities	350 453.49
Municipal Accumulation Account (Surplus)	\$117 234.72

We certify that the above figures and particulars are correct.

W. C. R. PEARSE,
President.

G. O. McCracken,
Shire Clerk.

I have examined the books and accounts of the Shire of Mingenew for the year ended 30th June, 1976. I certify that the annual statements mentioned above correspond with the books of account, vouchers and documents submitted for audit and are in my opinion correct, subject to my report.

J. PAOLINO,
Government Inspector of Municipalities.

TOWN OF ALBANY.

IT is hereby notified for public information that the Assistant Town Clerk, Mr. I. R. Hill, has been appointed Acting Town Clerk from Monday, 30th August, 1976, to Friday, 26th November, 1976, inclusive, during the absence of the Town Clerk on long service leave.

F. R. BRAND,
Town Clerk.

DOG ACT, 1903.

Shire of Mullewa.

NOTICE is hereby given that Eric Joseph Papertalk has been appointed Dog Control Officer for the Shire of Mullewa as from 27th August, 1976.

The appointment of Richard John Cowley is hereby cancelled.

T. J. HARKEN,
Shire Clerk.

LOCAL GOVERNMENT ACT, 1960-1976.

Shire of Wickepin.

Memorandum of Imposing Rates and Charges.

AT a meeting of the Council of the Shire of Wickepin held on the 13th August, 1976, it was resolved that the rates and charges specified hereunder shall be imposed on all rateable property within the Shire of Wickepin in accordance with the provisions of the Local Government Act, 1960-1976.

Dated this 13th day of August, 1976.

H. M. LANG,
President.

Schedule.

Rates:

Rural areas—4.7 cents in \$1 on U.V.

Townsites—22.0 cents in \$1 on A.V.

Subject to a minimum charge of—

Rural areas—\$20 per holding.

Townsites—\$10 per holding.

Charges:

Garbage Service—

Wickepin \$30 P.A.

Yealering \$15 P.A.

Waste Water—

1.5 cents per callon for first 1 000 gallons or part thereof per month.

1.2 cents per gallon for balance per month.

**LOCAL GOVERNMENT ACT, 1960-1976, AND
HEALTH ACT, 1911-1975.**

Shire of Dardanup.

Memorandum of Imposing Rates.

To whom it may concern:

AT a meeting of the Dardanup Shire Council held on the 20th August, 1976, it was resolved that the rates specified hereunder should be imposed on all rateable property within the Shire, in accordance with the provisions of the abovementioned Acts.

Dated this 24th day of August, 1976.

W. H. RATCLIFFE,
President.

C. J. SPRAGG,
Shire Clerk.

Schedule of Rates and Charges.

General Rate: .98 cents in the \$ on unimproved values.

Prescribed Area Rates:

- (i) Ferguson Hall Area—.138 cents in \$ on unimproved values.
- (ii) Dardanup Hall Area—.09 cents in \$ on unimproved values.
- (iii) Dardanup Townsite—4.1 cents in \$ on unimproved values.
- (iv) Burekup Townsite—5.32 cents in \$ on unimproved values.
- (v) Eaton Townsite—.534 cents in \$ on unimproved values.

Minimum Rate:

- Townsites—\$20 per block.
- Rural Areas—20 per separate parcel of land.

Rubbish Removal Charge:

- \$15 per annum per weekly removal of one domestic bin.
- \$9 per annum for each additional bin.

**LOCAL GOVERNMENT ACT, 1960-1976, AND
HEALTH ACT, 1911-1975.**

Shire of Kondinin.

**Memorandum of Making and Levying Rates
and Charges.**

To whom it may concern:

AT a meeting of the Kondinin Shire Council held on 19th August, 1976, it was resolved that the rates specified hereunder should be imposed on all rateable property within the Shire of Kondinin in accordance with provisions of the Local Government Act, 1960-1976, and Health Act, 1911-1975.

Dated this 24th day of August, 1976.

A. A. SMOKER,
President.

Schedule of Rates Levied.

General Rate:

Townsites: 19.0 c in the \$ on Annual Value of properties.

Rural Lands: 4.6c in the \$ on Unimproved value of properties.

Minimum Rate:

Mining area \$15.00 per mineral claim or lease.

Other \$10.00 per lot or Location.

Rubbish Removal: \$15.00 per annum for 1 standard bin removed weekly.

LOCAL GOVERNMENT ACT, 1960-1976.

Shire of Merredin.

Memorandum of Imposing Rates.

To whom it may concern:

AT a meeting of the Merredin Shire Council held on the 24th August, 1976, it was resolved that the rates specified herewith should be imposed on all rateable property within the district of the municipality in accordance with the provisions of the Local Government Act, 1960-1976.

K. J. FEINELER,
President.

Schedule of Rates Levied.

General Rate: 5.44 cents in the dollar on the unimproved value of all rateable property.

Rubbish Removal Charge:

- \$20 per annum household service.
- \$40.00 per annum business service.

Sanitary Removal Charge: \$50.00 per annum.

**LOCAL GOVERNMENT ACT, 1960-1976,
AND HEALTH ACT, 1911-1975.**

Shire of Serpentine-Jarrahdale.

Memorandum of Imposing and Levying Rates.

To whom it may concern:

AT a Meeting of the Serpentine-Jarrahdale Shire Council held on the 23rd August, 1976 it was resolved that the rates should be levied on the rateable value of all rateable property within the Shire as specified in the Schedule hereunder in accordance with the provisions of the Local Government Act, 1960-1976, and Health Act, 1911-1975.

Dated this 23rd day of August, 1976.

H. C. KENTISH,
President.

Schedule of Rates Levied.

General Rate: 2.257 cents in the dollar on the unimproved value of the whole of the district with the exception of the prescribed area of the Townsites of Mundijong, Serpentine and Jarrahdale and the prescribed area Millars (W.A.) Pty Ltd., Jarrahdale.

Differential Rate:

3.230 cents in the dollar on the unimproved values in the prescribed area of the Townsite of Mundijong.

5.520 cents in the dollar on the unimproved values in the prescribed area of the Townsite of Serpentine.

4.820 cents in the dollar on the unimproved values in the prescribed area of the Townsite of Jarrahdale.

Prescribed Area: 25.00 cents in the dollar on the annual values of the prescribed area of Millars (W.A.) Pty. Ltd., Jarrahdale.

Minimum Rate of \$20.00 per assessment.

Discount at the rate of 2½% to be allowed on all rates paid on or before September 30th, 1976.

Rubbish Charge: to be levied on those properties within the Townsites of Mundijong, Serpentine and Jarrahdale—\$15.08 per annum for one weekly service.

LOCAL GOVERNMENT ACT, 1960-1976.

Shire of Kellerberrin.

Memorandum of Imposing Rates.

To whom it may concern:

AT a Meeting of the Kellerberrin Shire Council held on the 27th day of July, 1976 it was resolved that rates specified hereunder should be imposed

on all rateable property within the district of the Shire in accordance with the provisions of the Local Government Act, 1960-1976.

Dated this 25th day of August, 1976.

J. K. WALSH,
President.
B. R. THOMPSON,
Shire Clerk.

Schedule of Rates Levied.

Rural—Unimproved Values:

North Ward: 4.082c.
South Ward: 4.082c.
East Ward: 4.007c.

Townsite—Unimproved Values: Kellerberrin Ward: 14.45c.

Minimum Rate: \$7.40 per block.

Discount: 5 per cent on all current rates paid in full on or before due date indicated.

LOCAL GOVERNMENT ACT, 1960-1976.

Shire of Three Springs.

Memorandum of Imposing Rates.

To whom it may concern:

AT a meeting of the Three Springs Shire Council held on August 24th, 1976, it was resolved that the rates specified hereunder should be imposed on all rateable property within the district of the Shire of Three Springs in accordance with the provisions of the Local Government Act, 1960-1976.

Dated this 24th day of August, 1976.

A. J. McALEER,
President.
H. J. WALSTER,
Shire Clerk.

Schedule of Rates Levied.

General Rate: 5.41 cents in the dollar on unimproved valuations.

Minimum Assessment: \$20.00.

Rubbish Service: \$25.00 per annum (one removal per week).

Discount: Five per cent on payment of current rates paid on or before 30th September, 1976.

LOCAL GOVERNMENT ACT, 1960-1976, AND HEALTH ACT, 1911-1975.

Shire of Boddington.

Memorandum of Imposing Rates.

To whom it may concern:

AT a meeting of the Boddington Shire Council held on the 18th day of August, 1976, it was resolved that the rates and charges specified hereunder should be imposed on all rateable property within the Municipality of the Shire of Boddington in accordance with the provisions of the Local Government Act, 1960-1976, and Health Act, 1911-1975.

Dated this 25th day of August, 1976.

H. E. CARROTS,
President.
D. J. CUNNINGHAM,
Shire Clerk.

Schedule of Rates Levied.

General Rate:

2.69 cents in the dollar on unimproved values throughout the district including occupied mining tenements.
22.77 cents in the dollar on annual values throughout the district.

Minimum Rate:

Boddington and Ranford Townsites—\$20.00 per lot.

Rural Area—\$20.00 per assessment.

Mining Tenements—\$20.00 per occupied tenement.

Discount: 5% on Current rates if paid by 30th September, 1976.

Rubbish Removal Service:

Boddington and Ranford Townsites—\$14.00 per annum for one standard size rubbish bin per week.

Additional removals—\$14.00 per annum per service.

LOCAL GOVERNMENT ACT, 1960-1976 AND HEALTH ACT, 1911-1975.

Shire of Victoria Plains.

Memorandum of Imposing Rates.

To whom it may concern:

AT a Meeting of the Council of the Shire of Victoria Plains held on the 16th day of August, 1976, it was resolved that the rates specified hereunder should be imposed on all rateable property within the district of the Municipality in accordance with the Local Government Act, 1960-1976; and that sanitation charges specified hereunder be levied on property within the Calingiri Townsite in accordance with the Health Act, 1911-1975.

Date: 26th August, 1976.

W. H. GARRIGAN,
President.

Schedule of Rates Levied.

General Rates: 25 cents in the \$ on annual values, and 1.65 cents in the \$ on unimproved values.

Discount: A discount of 2½% to be allowed on current rates, only, paid on or before September 30, 1976.

Sanitation Charges: Rubbish Removal (Domestic) within Calingiri Townsite only—\$13.00 per annum per weekly removal (standard bin) payable in advance.

LOCAL GOVERNMENT ACT, 1960-1976.

Town of Albany.

Memorandum of Imposing Rates.

To whom it may concern:

AT a meeting of the Town of Albany held on 12th August, 1976, it was resolved that the rates and charges specified hereunder should be imposed on all rateable property within the district of the Town of Albany, in accordance with the provisions of the Local Government Act, 1960-1976 and the Health Act, 1911-1975.

H. J. SMITH,
Mayor.

F. R. BRAND,
Town Clerk.

Schedule of Rates and Charges.

General Rate: 6.1 cents in the dollar on unimproved values, with a minimum assessment of \$20.00.

Sanitation Charges:

Refuse removal: \$15.00 per annum for one standard bin removal per week. Supplementary services 75c each.

Nightsoil removal—Annual charge \$52.00 for each pan removed weekly, supplementary services \$1.50.

LOCAL GOVERNMENT ACT, 1960-1976.

Shire of Cue.

Memorandum of Imposing Rates.

To whom it may concern:

AT a meeting of the Cue Shire Council held on August 18th, 1976, it was resolved that the rates and charges specified hereunder should be imposed on all rateable property within the district of the Shire of Cue in accordance with the provisions of the Local Government Act, 1960-1976.

J. M. PRICE,
President.

Schedule of Rates and Charges Levied.**General Rate:**

25 cents in \$ on annual values.

6.25 cents in \$ on unimproved values.

Special Rate: 5 cents in \$ on annual value Cue Ward—Fire Brigade Rate.

Minimum Rate: \$18 per assessment.

Rubbish Removal Charges: \$15.60 per annum for on removal weekly.

Nightsoil Removal: \$33.80 per annum for one removal weekly.

LOCAL GOVERNMENT ACT, 1960-1976.

Town of Northam.

Memorandum of Imposing Rates.

To whom it may concern:

AT a meeting of the Northam Town Council held on 24th August, 1976, it was resolved that the rates specified hereunder should be imposed on all rateable property within the District of the Town of Northam for the period 1st July, 1976, to 30th June, 1977.

F. A. R. KILLICK,
Mayor.

Schedule.

General Rates: 20 cents in the \$ on annual values of all rateable land within the District.

Garbage Removal: \$17.00 per annum per bin for one removal per week.

Minimum Assessment Charge: Minimum charge of \$20 per assessment.

Borehole Hire Charge: \$10.00 for six months.

LOCAL GOVERNMENT ACT, 1960-1976, AND HEALTH ACT, 1911-1975.

Municipality of the Shire of Port Hedland.

Memorandum of Imposing Rates.

To whom it may concern:

AT a meeting of the Council of the Shire of Port Hedland held on the 18th day of August, 1976, it was resolved that the rates and charges specified hereunder be imposed on all rateable property within the district of the municipality, for the financial year ending 30th June, 1977, in accordance with the provisions of the Local Government Act, 1960-1976, and the Health Act, 1911-1975.

Dated this 26th day of August, 1976.

R. C. COTTIER,
President.

Schedule of Rates and Charges.**General Rates:**

Annual Values: 23 cents in the dollar.

Unimproved Values: 2 cents in the dollar.

Minimum Rate Charge: 20 dollars on any location, lot or other piece of land.

Rubbish Charges: Thirty-five dollars (\$35) per annum per standard service per week.

Builders Rubbish Charges: To be imposed when issuing building permits based on the estimated value of the building and charged in accordance with the following scale:—

Up to \$15 000—One dollar per \$1 000.
\$15 000 to \$30 000—Fifty cents per \$1 000.

Over \$30 000—Ten cents per \$1 000.

LOCAL GOVERNMENT ACT, 1960-1976 AND HEALTH ACT, 1911-1975.

Shire of Gnowangerup.

Memorandum of Imposing Rates.

AT a Special Meeting of the Gnowangerup Shire Council held on the 13th August, 1976, it was resolved that the rates specified hereunder should be imposed on all rateable property within the district of the Shire of Gnowangerup in accordance with the provisions of the Local Government Act, 1960-1976 and Health Act, 1911-1975.

R. K. BROWN,
Acting President.
B. J. FITCHER,
Shire Clerk.

Schedule of Rates Levied.

General Rate: 3.077 7 cents in the dollar on unimproved values.

Gnowangerup, Ongerup, Jerramungup, Borden, Bremer Bay, Boxwood Hills, and Needilup Townsites 15.739 3 cents in the dollar on annual values.

Minimum rate per allotment \$20.00 on Townsites of Gnowangerup, Ongerup, Jerramungup Borden and Bremer Bay, and \$5.00 per allotment in the Townsites of Boxwood Hills and Needilup.

Sanitation Charges: \$20.00 per annum for one bin per week.

Rubbish Charge: \$18.00 per standard bin per annum.

Bulk Rubbish: \$2.50 per removal per 200 litre container.

LOCAL GOVERNMENT ACT, 1960-1976.

Shire of Dundas.

Memorandum of Imposing Rates.

To whom it may concern:

AT a Meeting of the Dundas Shire Council held on the 25th day of August, 1976, it was resolved that the rates specified hereunder should be imposed on all rateable property within the Shire of Dundas in accordance with the provisions of the Local Government Act, 1960-1976.

Dated this 26th day of August, 1976.

E. J. LEA,
President.
T. C. ALLEN,
Shire Clerk.

Schedule of Rates Levied.**General Rate:**

Norseman Ward, Salmon Gums Ward and Cowan Ward—20 cents in the \$ on annual values.

Cowan Ward (Pastoral)—2.25 cents in the \$ on unimproved values.

Circle Valley Ward, Dowak/Kumar Ward—6.25 cents in the \$ on unimproved values.

Remainder of District—6.25 cents in the \$ on unimproved values.

Minimum Rate: \$20.00.

Rubbish Charges: \$12.00 per annum for one bin removal per week.

LOCAL GOVERNMENT ACT, 1960-1976.

Shire of Mullewa.

Memorandum of Imposing Rates and Charges.

To whom it may concern:

AT a Meeting of the Mullewa Shire Council held on the 18th of August, 1976, it was resolved that the rates and charges specified hereunder should be imposed on all rateable property within the District of the Municipality in accordance with the provisions of the Local Government Act, 1960-1976.

G. S. EVES,
President.

Schedule of Rates to be Levied.

General Rates:

21.33 cents in the dollar on annual values.

4.293 cents in the dollar on unimproved values.

Minimum Rate on annual values: \$20 on each and every lot.

Rubbish Charge: \$25.00 per annum per standard bin.

LOCAL GOVERNMENT ACT, 1960-1976.

Shire of Murray.

Memorandum of Imposing Rates.

To whom it may concern:

AT a meeting of the Murray Shire Council held on 17th August, 1976, it was resolved that the Rates and Charges specified hereunder should be imposed on all rateable property within the Shire for the year ending 30th June, 1977, in accordance with the Local Government Act, 1960-1976.

Dated this 18th day of August, 1976.

B. F. TUCKEY,
President.

B. M. BAKER,
Shire Clerk.

Schedule of Rates Levied.

General Rate:

1.32 cents in the dollar on unimproved values.

Differential Rate:

2.24 cents in the dollar on unimproved values, in the Pinjarra Ward.

Declared Urban Farmland Rate:

1.12 cents in the dollar on unimproved values, in the Pinjarra Ward.

Minimum Rate:

\$20 per lot throughout the Shire.

Annual Rubbish Charge:

Pinjarra, Dwellingup, Yunderup, Furnissdale, Ravenswood, Murray Bend—\$20 per annum.

Annual Sanitary Charge:

\$36.40 per annum.

LOCAL GOVERNMENT ACT, 1960-1976.

Municipality of the Shire of Lake Grace.

Memorandum of Imposing Rates.

To whom it may concern:

AT a meeting of the Lake Grace Shire Council held on the 24th day of August, 1976, it was resolved that the rates and charges specified hereunder should be imposed on all rateable property within the district of the Shire of Lake Grace in accordance with the provisions of the Local Government Act, 1960-1976, for the period 1st July, 1976 to 30th June, 1977.

Dated this 25th day of August, 1976.

B. P. WALSH,
President.

G. T. LEAN,
Shire Clerk.

Schedule of Rates Levied.

General Rates:

5.00 cents in the dollar on unimproved values.

25.00 cents in the dollar on annual values.

Minimum Rate: \$20.00 per assessment (town-site only).

Rubbish Removal Charges: \$23.40 per annum per bin removal once weekly.

LOCAL GOVERNMENT ACT, 1960-1976,
AND HEALTH ACT, 1911-1975.

Shire of West Arthur.

Memorandum of Imposing Rates.

To whom it may concern:

AT a meeting of the West Arthur Shire Council held on the 5th August, 1976, it was resolved that the rates and charges specified hereunder should be imposed on all rateable property within the district of the Municipality in accordance with the provisions of the Local Government Act, 1960-1976, and the Health Act, 1911-1975.

A. VANZETTI,
President.

C. J. PERRY,
Shire Clerk.

Schedule of Rates and Charges Levied.

General Rate:

14 cents in the dollar on annual rental values.

3.15 cents in the dollar on unimproved capital values.

Minimum Rate:

\$20 per lot in the Darkan Townsite excluding lots situated west of road No. 2981 (Darkan Duranillin Road).

\$5 per lot in the Duranillin, Moodiarrup, Bowelling and Darkan Townsite west of road No. 2981.

Discount: 5% on current general rates paid within 35 days of the date of service of the rate notice.

Rubbish Charges:

\$15 per annum for one standard bin per week. 30 cents per casual removal.

LOCAL GOVERNMENT ACT, 1960-1976.

Shire of Albany.

Memorandum of Imposing Rates.

To whom it may concern:

AT a meeting of the Albany Shire Council held on the 12th Day of August, 1976, it was resolved that the rates specified hereunder should be imposed on all rateable property within the district of the Municipality of the Shire of Albany in accordance with the provisions of the Local Government Act, 1960-1976 and the Health Act, 1911-1975.

Dated this 25th day of August, 1976.

M. H. HOOD,
President.

Schedule of Rates and Charges Levied.

General Rate: 2.26 cents in the dollar on unimproved values excluding the Suburban ward.

Suburban Ward: 3.45 cents in the dollar on unimproved values.

Manypeaks Hall Prescribed Area: 0.20 cents in the dollar additional rate on unimproved values.

Goode Beach Water Supply Prescribed Area: 2.75 cents in the dollar additional rate on unimproved values.

Minimum Rate: \$20.00 per lot.

Rubbish Removal Charge: \$15.00 per annum for one weekly removal.

LOCAL GOVERNMENT ACT, 1960-1976, AND
HEALTH ACT, 1911-1975.

Shire of Kwinana.

Memorandum of Imposing Rates and Charges.

To whom it may concern:

AT a meeting of the Kwinana Shire Council held on the 24th August, 1976, it was resolved that the rates specified hereunder should be imposed on rateable property within the district of the Municipality in accordance with the provisions of the abovementioned Acts.

L. H. CHIPPERTON,
Acting President.

Date: 25th August, 1976.

Schedule of Rates Levied.

General Rate:

4.2 cents in the dollar of unimproved value.

Town Ward Differential Rate:

0.7 cents in the dollar of unimproved value (total 4.9).

Industrial Ward Differential Rate:

2.05 cents in the dollar of unimproved value (total 6.25).

Urban Farmland Rate:

2.1 cents in the dollar of unimproved value.

Schedule of Charges.

Refuse Removal: \$27 per annum for one bin removal per week:

Nightsoil Removal: \$50 per annum for one pan removal per week.

LOCAL GOVERNMENT ACT, 1960-1976,
AND HEALTH ACT, 1911-1975.

City of Stirling.

Memorandum of Imposing Rates.

To whom it may concern:

AT a meeting of the City of Stirling Council held on 26th August, 1976, it was resolved that the rates specified hereunder should be imposed on all rateable property within the district of the Municipality or as an annual or unit service charge, as the case may be.

G. A. VENNVILLE,
Mayor.

L. A. EASTON,
Town Clerk.

Schedule of Rates Levied.

(a) General Rate 2.052 cents in the dollar upon the unimproved value of rateable property, other than urban farm land.

(b) General Rate for urban farm land: 1.026 cents in the dollar upon the unimproved value of rateable property which is declared urban farm land.

(c) Minimum Rate: \$20.00 per assessment.

Schedule of Charges Levied.

(a) Domestic Rubbish Removal: Bins—\$20.30 per annum.

(b) Trade Refuse:
Per 4 cu. ft.—\$0.70 per unit.
First service annual charge—\$36.40.

(c) Bulk Waste Removal—\$1.50 cu. yd.

(d) Rubbish Tipping Fees:
Solid Wastes—per cu. metre \$1.00.
Car Bodies Deposited by Commercial Oper-
atives—\$10.50.

LOCAL GOVERNMENT ACT, 1960-1976.

Shire of Perenjori.

Memorandum of Imposing Rates.

To whom it may concern:

AT a meeting of the Council of the Shire of Perenjori held on the 19th August 1976, it was resolved that the Rates and Charges specified hereunder, should be imposed on all rateable property within the Municipality for the financial year 1976-1977 in accordance with the provisions of the Local Government Act, 1960-1976.

E. J. L. CHAPPEL,
President.

Schedule of Rates Levied.

General Rate:

5 cents in the dollar (\$1.00) on unimproved values over the whole of the Shire districts.

20 cents in the dollar (\$1.00) on all annual values in Townsites.

Minimum Rates:

A minimum rate on unimproved value of \$10 per assessment.

Annual Values:

Perenjori Townsite—\$20 per assessment.

Latham Townsite—\$10 per assessment.

Other Townsites—\$2 per assessment.

Rubbish Charges: One Service per week—\$15.00 per annum.

Values Used: Taxation Values.

Discount: 5% on unimproved and annual values if paid by 30th September, 1976.

LOCAL GOVERNMENT ACT, 1960-1976 AND
HEALTH ACT, 1911-1975.

Shire of Augusta-Margaret River.

Memorandum of Imposing Rates.

To whom it may concern:

AT a meeting of the Augusta-Margaret River Shire Council held on the 12th day of August, 1976 it was resolved that the rates specified hereunder should be imposed on all rateable property within the district of the Municipality in accordance with the provisions of the Local Government Act, 1960-1976, and the Health Act, 1911-1975.

Dated this 30th day of August, 1976.

C. S. SMITH,
President.

J. D. REIDY-CROFTS,
Shire Clerk.

Schedule of Rates.

General Rate: 3.3 cents in the dollar on the unimproved value of all rateable property.

Special Rate:

(a) 5.20 cents in the dollar on the unimproved value of all rateable property within the townsite of Margaret River.

(b) 1.20 cents in the dollar on the unimproved value of all rateable property within the townsite of Augusta.

Minimum Rate: Twenty dollars (\$20) per lot.

Rubbish Rate: Twelve dollars (\$12) per annum for one standard regulation bin serviced weekly.

Sanitary Removal Rate: Twenty-five dollars (\$25) per annum for removal of one pan per week.

LOCAL GOVERNMENT ACT, 1960-1976.

Shire of Boyup Brook.

Memorandum of Imposing Rates
For the Financial Year 1976-1977.

AT a meeting of the Boyup Brook Shire Council held on the 9th August, 1976, it was resolved that the rates specified hereunder should be imposed on all rateable property within the District of the Shire in accordance with the provisions of the Local Government Act, 1960-1976.

Dated the 9th August, 1976.

J. R. LLOYD,
President.A. J. R. DOUST,
Shire Clerk.

Schedule.

Country Wards: General Rate 4.4 cents in the dollar on the unimproved value.

Boyup Brook Ward: General Rate 9.47 cents in the dollar on the unimproved value.

Rubbish Services: \$10.00 per bin per annum for one weekly service.

LOCAL GOVERNMENT ACT, 1960-1976

Shire of Carnamah.

Memorandum of Imposing Rates.

To whom it may concern:

AT a meeting of the Carnamah Shire Council, held on the 30th day of August, 1976, it was resolved that the rates specified hereunder should be imposed on all rateable property within the district of the Municipality, in accordance with the provisions of the Local Government Act, 1960-1976.

Dated the 30th day of August, 1976.

F. C. G. LUCAS,
President.R. S. DUTCH,
Shire Clerk.

Schedule of Rates Levied.

General Rate: 6.2c in the \$ on unimproved values throughout the District.

Additional Rate: 8.8c in the \$ on unimproved values (Loan No. 28) on Carnamah Townsite.

Minimum Rate: \$20 per assessment on rateable land within the District.

Eneabba Townsite: 25c in the \$ on annual values.

Rubbish Charges: (Weekly Service):

Residential—\$34 per annum.

Business Premises—\$76 per annum.

LOCAL GOVERNMENT ACT, 1960-1976.

Municipality of the Shire of Cuballing.

Memorandum of Imposing Rates.

To whom it may concern:

AT a meeting of the Cuballing Shire Council held on the 18th day of August, 1976, it was resolved that the rates specified hereunder should be imposed on all rateable property within the District of the Municipality in accordance with the provisions of the Local Government Act, 1960-1976.

Dated this 31st day of August, 1976.

L. G. GROUT,
President.F. J. GOULD,
Shire Clerk.

Schedule of Rates Levied.

General Rates:

6.75 cents in the dollar on the unimproved capital values.

20.00 cents in the dollar on annual values.

Minimum Rating: \$20.00 per annum.

Discount: 5 per cent on all current rates paid by the 30th September, 1976.

LOCAL GOVERNMENT ACT, 1960-1976.

Municipality of the Shire of Leonora.

Memorandum of Imposing Rates.

To whom it may concern:

AT a meeting of the Leonora Shire Council, held on the 24th day of August, 1976, it was resolved that the rates specified hereunder should be imposed on all rateable property within the district of the Municipality or (if the case so requires—within the following Wards and special areas) in accordance with the provisions of the Local Government Act, 1960, (and other Acts, which specify, if the case requires).

Dated 24th August, 1976.

P. J. HUGHSON,
Shire Clerk.

Schedule of Rates Levied.

(a) General Rate of 18 cents in the \$ on annual values of rateable land.

(b) General Rate of 6.25 cents in the \$ on unimproved capital value of rateable land.

LOCAL GOVERNMENT ACT, 1960-1976.

Shire of Narembreen.

Memorandum of Imposing Rates.

To whom it may concern:

AT a meeting of the Narembreen Shire Council held on the 18th August, 1976, it was resolved that the rates specified hereunder should be imposed on all rateable property within the Shire, according with the provisions of the Local Government Act, 1960-1976.

Dated this 31st day of August, 1976.

R. K. CHEETHAM,
President.

Schedule of rates levied.

General Rate:

Rural Wards (including townsites of Emu Hill, Wadderin and South Kumminin): 5.43 cents in the \$ on unimproved value.

Townsite of Narembreen: 15.0 cents in the \$ on unimproved value.

Minimum Rate: \$20.00 per assessment.

Rubbish Service (Townsite of Narembreen): \$20.00 per annum (one removal per week).

LOCAL GOVERNMENT ACT, 1960-1976.

Shire of Williams.

Memorandum of Imposing Rates.

To whom it may concern:

AT a meeting of the Williams Shire Council held on the 11th day of August, 1976, it was resolved that the rates and charges specified hereunder should be imposed on all rateable property within the Shire in accordance with the provisions of the Local Government Act, 1960-1976, and the Health Act, 1911-1975.

E. H. SPRAGG,
President.D. H. TINDALE,
Shire Clerk.

Schedule.

General Rate:

3.0 cents in the dollar on unimproved values.

12.7 cents in the dollar on annual rental values.

Rubbish removal Charge (non-rateable land):

\$20.00 per annum per weekly service.

Minimum rate \$20.

LOCAL GOVERNMENT ACT, 1960-1976.

Town of Gosnells.

Notice of Intention to Borrow.

Proposed Loan (No. 190) of \$100 000.

PURSUANT to section 610 of the Local Government Act, 1960-1976, the Council of the Town of Gosnells hereby gives notice that it proposes to borrow money by the sale of debentures on the following terms and for the following purpose: Proposed Loan No. 190 of \$100 000 for a period of 15 years repayable to The Superannuation Board, Perth, by half-yearly instalments of principal and interest. Purpose: Roadworks within the municipality.

Plans, specifications, estimates and the statement required under section 609 of the Act are open for inspection by ratepayers at the office of the Council during normal office hours for a period of thirty-five days after publication of this notice.

A. A. MILLS,
Mayor.

G. WHITELEY,
Town Clerk.

LOCAL GOVERNMENT ACT, 1960-1976.

Town of Northam.

Notice of Intention to Borrow.

Proposed Loan (No. 124) of \$13 000.

PURSUANT to section 610 of the Local Government Act, 1960-1976, the Council of the Town of Northam hereby gives notice that it proposes to borrow funds of up to \$13 000 by the sale of debentures repayable at the Office of the Council, Northam, by ten equal half-yearly instalments of principal and interest and at a rate of interest not exceeding 9.8%. Purpose: Library Aircooling, Fire Fighting Unit, Office Equipment.

Plans, specifications and estimates as required by section 609 of the Act are open for inspection by ratepayers for a period of 35 days after gazettal of this notice.

Dated this 26th day of August, 1976.

F. A. R. KILLICK,
Mayor.

J. BOWEN,
Town Clerk.

LOCAL GOVERNMENT ACT, 1960-1976.

Shire of Kalamunda.

Notice of Intention to Borrow.

Proposed Loan (No. 138) of \$55 000.

PURSUANT to section 609 and 610 of the Local Government Act, 1960-1976, the Council of the Municipality of the Shire of Kalamunda hereby gives notice that it proposes to borrow money by the sale of a debenture or debentures on the following term and for the following purpose: \$55 000 for the period of 5 years at the current rate of interest, repayable at the office of the Council, Kalamunda, by 10 half-yearly instalments of principal and interest. Purpose: Purchase of Plant.

Estimates and statements as required by section 609 are open for inspection by ratepayers at the office of the Council during office hours for a period of thirty-five (35) days after the publication of this notice.

Dated this 25th day of August, 1976.

S. P. WILLMOTT,
President.

L. F. O'MEARA,
Shire Clerk.

LOCAL GOVERNMENT ACT, 1960-1976.

Shire of Kalamunda.

Notice of Intention to Borrow.

Proposed Loan (No. 139) of \$75 000.

PURSUANT to section 609 and 610 of the Local Government Act, 1960-1976, the Council of the Municipality of the Shire of Kalamunda hereby gives notice that it proposes to borrow money by the sale of a debenture or debentures on the following term and for the following purpose: \$75 000 for a period of 10 years at the current rate of interest, repayable at the office of the Council, Kalamunda, by 20 half-yearly instalments of principal and interest. Purpose: Construction of Property and Reserves.

Estimates and statements as required by section 609 are open for inspection by ratepayers at the office of the Council during office hours for a period of thirty-five (35) days after the publication of this notice.

Dated this 25th day of August, 1976.

S. P. WILLMOTT,
President.

L. F. O'MEARA,
Shire Clerk.

LOCAL GOVERNMENT ACT, 1960-1976.

Shire of Kalamunda.

Notice of Intention to Borrow.

Proposed Loan (No. 140) of \$270 000.

PURSUANT to section 609 and 610 of the Local Government Act, 1960-1976, the Council of the Municipality of the Shire of Kalamunda hereby gives notice that it proposes to borrow money by the sale of a debenture or debentures on the following term and for the following purpose: \$270 000 for the period of 9 years at the current rate of interest, repayable at the office of the Council, Kalamunda, by 18 half-yearly instalments of principal and interest. Purpose: Construction of roads, footpaths and drainage.

Estimates and statements as required by section 609 are open for inspection by ratepayers at the office of the Council during office hours for a period of thirty-five (35) days after the publication of this notice.

Dated this 25th day of August, 1976.

S. P. WILLMOTT,
President.

L. F. O'MEARA,
Shire Clerk.

LOCAL GOVERNMENT ACT, 1960-1976.

Shire of Kondinin.

Notice of Intention to Borrow.

Proposed Loan (No. 94) of \$7 100.

PURSUANT to section 610 of the Local Government Act, 1960-1976, the Kondinin Shire Council hereby gives notice of intention to borrow money by sale of debentures on the following terms and purpose: Loan No. 94 of \$7 100 for 5 years, repayments by half-yearly instalments. Purpose: House renovations.

Plans and estimates may be inspected at the Shire office for a period of 35 days from date of notice.

A. A. SMOKER,
President.

M. J. JONES,
Shire Clerk.

LOCAL GOVERNMENT ACT, 1960-1976.

Shire of Lake Grace.

Notice of Intention to Borrow.

Proposed Loan (No. 96) of \$14 000.

PURSUANT to section 610 of the Local Government Act, 1960-1976, the Lake Grace Shire Council hereby gives notice that it proposes to borrow money by the sale of a debenture on the following terms and for the following purpose: \$14 000 for a period of twenty years at the statutory ruling rate of interest payable at the Council Office in forty equal instalments of principal and interest. Purpose: Construction of a limited Sullage Scheme within the Lake Grace townsite.

Plans, specifications and estimates of costs as required by section 609 are open for inspection at the Office of the Council during business hours for thirty-five days after publication of this notice.

Dated the 25th day of August, 1976.

B. P. WALSH,
President.
G. T. LEAN,
Shire Clerk.

LOCAL GOVERNMENT ACT, 1960-1976.

Shire of Laverton.

Notice of Intention to Borrow Loan No. 60.

Proposed Loan (No. 60) of \$5 000.

PURSUANT to section 610 of the Local Government Act, 1960-1976, the Council of the Shire of Laverton hereby gives notice of its intention to borrow by sale of debentures on the following terms and for the following purpose: \$5 000 for 7 years repayable at the office of the Council, Laverton by equal half-yearly instalments of principal and interest. Purpose: Purchase and installation of two-way radio network.

Estimates of costs as required by section 609 of the Act are open for inspection at the office of the Council during office hours for 35 days after the publication of this notice. Dated this 24th day of August, 1976.

K. K. WEBSTER,
President.
T. S. RULAND,
Shire Clerk.

LOCAL GOVERNMENT ACT, 1960-1976.

Shire of Perenjori.

Notice of intention to Borrow.

Proposed Loan (No. 42) of \$150 000.

PURSUANT to section 610 of the Local Government Act, 1960-1976, the Council of the Shire of Perenjori hereby gives notice that it proposes to borrow money by the sale of debenture on the following terms and for the following purpose: \$150 000 for a period of twenty (20) years repayable at the office of the Council by equal half yearly instalments of principal and interest. Purpose: Additions and alterations to the Perenjori Shire Main Hall.

Estimates, plans and specifications and statements required by section 610 are open for inspection at the Office of the Council during business hours and for 35 days after publication of this notice.

Dated this 23rd day of August, 1976.

E. J. L. CHAPPEL,
President.
L. H. MILLAR,
Shire Clerk.

LOCAL GOVERNMENT ACT, 1960-1976.

Shire of Pingelly.

Notice of Intention to Borrow.

Proposed Loan (No. 62) of \$11 000.

PURSUANT to section 610 of the Local Government Act, 1960-1976, the Council of the Shire of Pingelly hereby gives notice of its intention to borrow money, by the sale of debentures, on the following terms and for the following purpose: \$11 000 for a period of nine (9) years at ruling interest rates, repayable at the Bank of New South Wales, Pingelly, in eighteen (18) equal half-yearly instalments of principal and interest. Purpose: Roadworks to be carried out under the Contributory Bitumen Scheme.

Specifications and estimates of costs and a statement required by section 609 of the Act are open for inspection at the office of the Council, during normal business hours, for a period of thirty-five (35) days after publication of this notice.

Dated this 25th day of August, 1976.

A. J. EVA,
President.
K. J. TILBROOK,
Shire Clerk.

LOCAL GOVERNMENT ACT, 1960-1976.

Shire of Swan.

Notice of Intention to Borrow.

Proposed Loan (No. 32) of \$30 000.

PURSUANT to section 610 of the Local Government Act, 1960-1976, the Council of the Shire of Swan hereby gives notice that it proposes to borrow money by the sale of debentures on the following terms and for the following purpose: thirty thousand dollars for a period of twenty years repayable at the office of the Council, Middle Swan by forty equal half-yearly instalments of principal and interest. Purpose: Recreation facilities Reserve No. 27583 Bullsbrook Chequers Golf Club (Inc.).

Plans, specifications, and estimates of cost as required by section 609 of the Act are open for inspection at the Office of Council at Middle Swan during office hours, for 35 days after publication of this notice.

No municipal rates will be levied to repay this loan as proceeds of rental charges to Chequers Golf Club (Inc.) will meet redemption expenses.

Dated this 1st day of September, 1976.

L. D. MARSHALL,
President.
F. L. GAWNED,
Shire Clerk.

LOCAL GOVERNMENT ACT, 1960-1976.

Shire of Yalgoo.

Notice of Intention to Borrow.

Proposed Loan (No. 22) of \$30 000.

PURSUANT to section 610 of the Local Government Act, 1960-1976, the Council of the Shire of Yalgoo hereby gives notice that it proposes to borrow money by the sale of a debenture or debentures, on the following terms and for the following purpose: \$30 000 for a period of nine (9) years repayable at the office of the Council, Yalgoo, by eighteen (18) half-yearly instalments of principal and interest. Purpose: Purchase of bulldozer.

Plans, specifications, estimates and statements, as required by section 609, are open for inspection by ratepayers at the office of the Council for thirty-five (35) days after the publication of this notice.

Dated this 26th day of August, 1976.

W. C. BROAD,
President.
R. G. TONKIN,
Shire Clerk.

LOCAL GOVERNMENT ACT, 1960-1976.

City of Perth.

Closure of Private Street.

Department of Local Government,
Perth, 29th June, 1976.

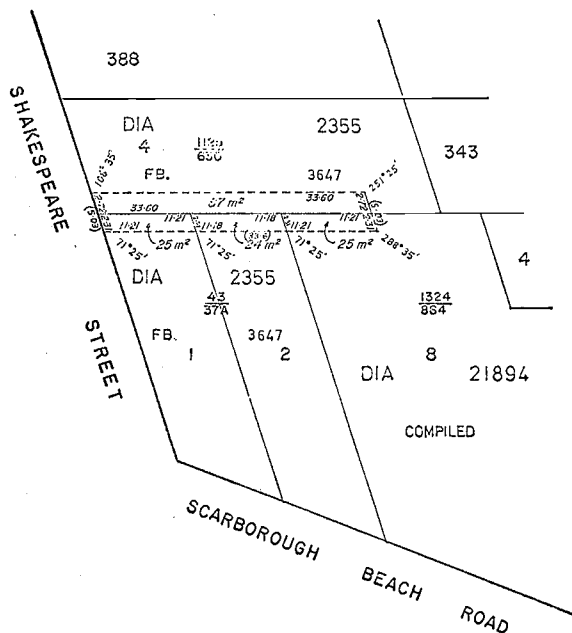
LG. P-4-8A.

NOTICE is hereby given in pursuance of the provisions of section 297A of the Local Government Act, 1960-1976, that His Excellency the Governor has approved of the resolution passed by the Perth City Council that the private street which is described as being portion of Swan Location 658 and being the land shown coloured brown and marked R.O.W. on Diagram 2355 and being the land alone remaining in Certificate of Title Volume 280 Folio 122 be closed and the land contained therein be allocated to the adjoining Lots 1, 2 and 8 Scarborough Beach Road and Lot 4, Shakespeare Street, Mt Hawthorn, as shown on the Schedule hereunder.

R. C. PAUST,
Secretary for Local Government.

Schedule.

Diagram No. 2355.



LOCAL GOVERNMENT ACT, 1960-1976.

City of Perth.

Closure of Private Street.

Department of Local Government,
Perth, 22nd June, 1976.

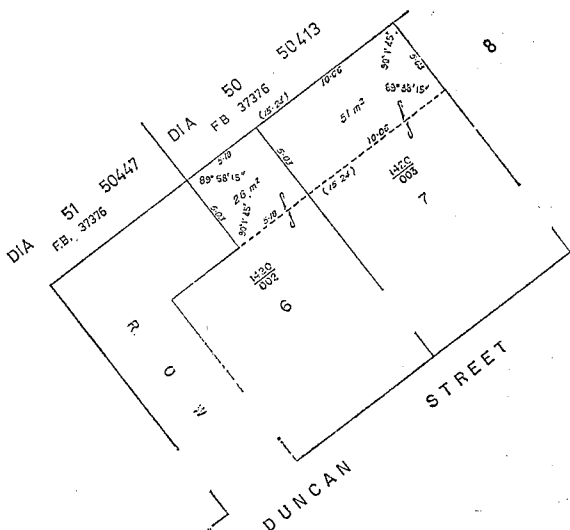
LG. P-4-8G.

NOTICE is hereby given in pursuance of the provisions of section 297A of the Local Government Act, 1960-1976, that His Excellency the Governor has approved of the resolution passed by the Perth City Council that the private street described as being portion of Swan Location 36 and being portion of the land coloured brown and marked R.O.W. on Diagram 1462 and being part of the land alone remaining in Certificate of Title Volume 716, Folio 109 be closed and the land contained therein be allocated to the adjoining Lots 6 and 7 as shown on the schedule hereunder.

R. C. PAUST,
Secretary for Local Government.

Schedule.

Diagram No. 1462.



LOCAL GOVERNMENT ACT, 1960-1976.

City of Perth.

Closure of Private Street.

Department of Local Government,
Perth, 22nd June, 1976.

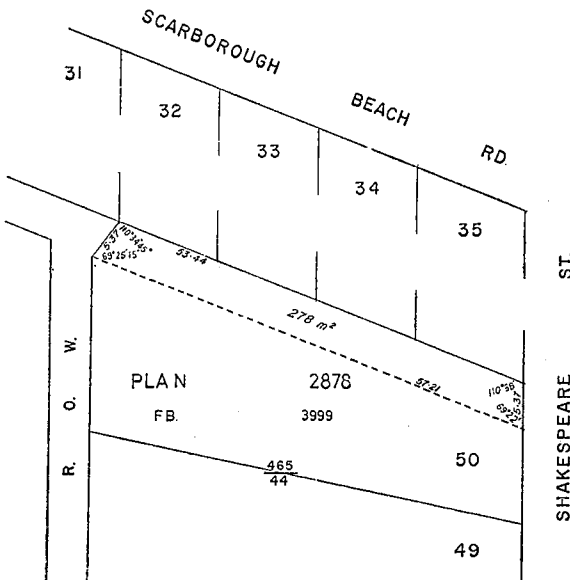
LG. P-4-8B.

NOTICE is hereby given in pursuance of the provisions of section 297A of the Local Government Act, 1960-1976, that His Excellency the Governor has approved of the resolution passed by the Perth City Council that the private street described as being portion of Swan Location 61 and being part of the land coloured brown and marked R.O.W. on plan 2878 and being part of the land alone remaining in Certificate of Title Volume 228, Folio 56 be closed and the land contained therein be allocated to the adjoining Lot 50, in accordance with the schedule hereunder.

R. C. PAUST,
Secretary for Local Government.

Schedule.

Plan No. 2878.



**GOVERNMENT EMPLOYEES (PROMOTIONS
APPEAL BOARD) ACT, 1945-1975.**

Department of Labour and Industry,
Perth, 23rd August, 1976.

L.185/73 "Q"; Ex. Co. 2023.

HIS Excellency the Governor in Council has been
pleased to—

appoint Colin Roy McNamara under the pro-
visions of the Government Employees
(Promotions Appeal Board) Act, 1945-

1975, as member representing the recom-
mending authority for the Premier's
Department; and

to appoint Harold Eric Phipps under the
provisions of the Government Employees
(Promotions Appeal Board) Act, 1945-
1975, as deputy member representing the
recommending authority for the Depart-
ment of Agriculture.

W. GRAYDEN,
Minister for Labour and Industry.

STATE TENDER BOARD OF WESTERN AUSTRALIA

Tenders for Government Supplies

Date of Advertising	Schedule No.	Supplies Required	Date of Closing
1976			1976
June 25	552A/1976	Design, Supply, Installation & Commissioning of an Odour Control System for Beenyup Wastewater Treatment Plant—M.W.B.	Sept. 9
Aug. 13	689A/1976	Additional Magnetic Flowmeters—200 mm (2 only) and 100 mm (2 only) for Waste Water Treatment Plants—M.W.B.	Sept. 9
Aug. 20	704A/1976	Autoclavable Disposable Plastic Forceps (1 year period)—R.P.H.	Sept. 9
Aug. 20	714A/1976	Pre-Stressed Concrete Footbridge Beam Units For Karratha Townsite Drain- age—P.W.W.S.	Sept. 9
Aug. 20	727A/1976	Bandages (Gauze-Crepe-Elastic Adhesive), Underpads, Sanitary Pads, Com- bine Dressings, Gauze Squares, Cotton Wool and Cotton Wool Balls (1 year period)	Sept. 9
Aug. 20	729A/1976	Pumping Machinery for Chlorine Dosing Equipment at Wanneroo Reservoir— M.W.B.	Sept. 9
Aug. 27	732A/1976	Crawler Dozer Class 6B (1 only)—M.R.D.	Sept. 9
Aug. 20	722A/1976	Butterfly Valves—C.I. Double Flanged—610 mm & 1 370 mm Dia. (11 only)— M.W.B.	Sept. 16
Aug. 20	723A/1976	Submersible Pumps, Electrical Motors and Equipment For Wanneroo Shallow Groundwater Wells—2nd Stage—M.W.B.	Sept. 16
Aug. 20	728A/1976	610 mm Double Flap Flanged Reflux Valves (3 only)—M.W.B.	Sept. 16
Aug. 27	737A/1976	Drafting, Photographic and Plan Printing Material (1 year period)	Sept. 16
Aug. 27	750A/1976	Solid Drawn Copper Tubes (1 year period)—M.W.B.	Sept. 16
Sept. 3	755A/1976	Heavy Duty Tandem Drive Graders (14 Only) & Medium Duty Graders (4 Only)—M.R.D.	Sept. 16
Sept. 3	756A/1976	Processing Only of 20 and 36 Exposure 35 Millimetre Ektachrome Transpare- ncy Films (1 Year Period)—Agriculture Department	Sept. 16
Sept. 3	767A/1976	Toilet Rolls, Interleaved Toilet Tissues and Facial Tissues (1 or 2 Year Period)	Sept. 16
Sept. 3	771A/1976	Scum Pumping Machinery for Kwinana Waste Water Treatment Plant —M.W.B.	Sept. 16
Aug. 27	751A/1976	Fluoride Dosing Dry Feeder for Wanneroo Water Treatment Plant—M.W.B.	Sept. 23
Sept. 3	765A/1976	Summer and Winter Uniform Material for Women Police (1 650 Metres)— Police Department	Sept. 23
Sept. 3	770A/1976	High Lead Cable Logging Unit (1 Only)—Forests Department	Sept. 23
Sept. 3	779A/1976	1 000 Tonne Closed End Hydraulic Press Brake (1 Only)—P.W.D.	Sept. 23
Sept. 3	757A/1975	Electrical Resistance Welded API 5L Grade B Linepipe 355·6 mm Dia. x 6·35 mm Wall Thickness (3 200 Metres Approx.)—P.W.D.	Sept. 30
Aug. 27	733A/1976	Water Supply Pumping sets for Mirrabooka Artesian Bore No. 2—M.W.B.	Sept. 30
Sept. 3	783A/1976	X-Ray Equipment for Bentley Hospital—Medical Department	Oct. 7
<i>Services Required</i>			
Aug. 27	739A/1976	Aeroplane Charter For Aerial Baiting Campaign Against Wild Dogs—A.P.B.	Sept. 9

For Sale by Tender

Date of Advertising	Schedule No.	For Sale	Date of Closing
1976			1976
Aug. 20	705A/1976	650cc Motor Cycles—"Kawasaki" (14 only): B.S.A. (1 only) at Police Transport Section, Maylands	Sept. 9
Aug. 20	712A/1976	Purchase and Removal of Used Oil Ex M.W.B. (1 year period)	Sept. 9
Aug. 20	721A/1976	4 x 4 International Tip Truck C1600 (PW 1915) at Derby	Sept. 9
Aug. 20	725A/1976	Galion 118 Grader (MRD 637) (Re-called) at East Perth	Sept. 9
Aug. 27	731A/1976	Single Axle Nolex Boat Trailers (2 only) and Roadmaster Tandem Axle Trailer at Harbours and Rivers Department, Fremantle	Sept. 9
Aug. 27	734A/1976	Landrover Utility (UQG 305) at East Perth	Sept. 9
Aug. 27	735A/1976	Dodge VH Utility (UQM 195) and Dodge VJ Utility (UQN 755) at East Perth	Sept. 9
Aug. 27	738A/1976	1968 88 in. W.B. Landrover Utilities with Truck Cabs (UQA 713: UQY 009) (Re-called) at Bushmead	Sept. 9
Aug. 27	744A/1976	1975 Ford Falcon Automatic Sedan (XHY 934) (Damaged) at Maylands	Sept. 9
Aug. 27	747A/1976	Secondhand Tyres and Tubes at Como	Sept. 9
Aug. 27	753A/1976	Rotary Lawn Mowers: Sundry Engines, Pumps, Tools and Assorted Batteries at South Perth	Sept. 9

STATE TENDER BOARD OF WESTERN AUSTRALIA—continued

For Sale by Tender—continued

Date of Advertising	Schedule No.	For Sale	Date of Closing
1976			1976
Aug. 27	736A/1976	Perkins 3 h.p. Air Compressor (PW 144) (Re-called) at Wyndham	Sept. 16
Aug. 27	740A/1976	Pacific Ace Multi-Wheel Roller (MRD 628) at East Perth	Sept. 16
Aug. 27	741A/1976	Chamberlain F.E. Loader and Superlift Backhoe (MRD 901) at East Perth	Sept. 16
Aug. 27	742A/1976	McDonald 10/12 Ton Roller (MRD 581) at East Perth	Sept. 16
Aug. 27	743A/1976	1973 Holden HQ Utility (UQN 322) (Damaged) at Manjimup	Sept. 16
Aug. 27	745A/1976	1962 Bedford 5 Tonne Tip Truck (UQE 875) at Harvey	Sept. 16
Aug. 27	746A/1976	1962 International 7 Tonne Tip Truck (UQE 520) at Dwellingup	Sept. 16
Aug. 27	748A/1976	1967 Holden Utility: 1968 Falcon Utility: 1960 and 1961 Bedford 3 Tonne Trucks (2 only) and 1961 Bedford 5 Tonne Truck at Gnangara	Sept. 16
Aug. 27	749A/1976	International 1 Tonne 4 x 4 Trucks: Toyota S.W.B. 4 x 4 and 4 x 4 Van: Landrover S.W.B. 4 x 4: Chevrolet 4 x 4 Jib Crane at Gnangara	Sept. 16
Aug. 27	752A/1976	Bedford 5 Ton Truck (ex UQG 361) at Pardelup Prison Farm	Sept. 16
Sept. 3	760A/1976	Toyota FJ40 2/73 4 x 4 Hard Top (UQM 862) at East Perth	Sept. 16
Sept. 3	761A/1976	Holden HQ Station Sedan (PW 2331) at East Perth	Sept. 16
Sept. 3	764A/1976	Lesco 400 Amp Welding Plant (Trailer Mounted) (PW 259) at East Perth	Sept. 16
Sept. 3	766A/1976	Holden HQ Station Sedan (PW 2060) at East Perth	Sept. 16
Sept. 3	768A/1976	1974 Ford F 100 Utility (XHD 732) (Damaged) at Police Transport Section, Maylands	Sept. 16
Sept. 3	769A/1976	Firearms (30 Only) at Police Ballistics Section, Perth	Sept. 16
Sept. 3	773A/1976	Keogh Road Broom (MRD 422) at East Perth	Sept. 16
Sept. 3	775A/1976	Holden HG Panel Van (WQI 998) at East Perth	Sept. 16
Sept. 3	776A/1976	Wacker Rammer (MRD 427) at East Perth	Sept. 16
Sept. 3	777A/1976	Wacker Rammer (MRD 412) at East Perth	Sept. 16
Sept. 3	778A/1976	Dodge AT4 Mechanics Van (MRD 1803) at East Perth	Sept. 16
Sept. 3	780A/1976	Air Compressor 160 C.P.—Trailer Mounted (PW 217) at East Perth	Sept. 16
Sept. 3	781A/1976	Dodge Utilities—3 Only (UQL 355: UQK 905: UQM 914) at East Perth	Sept. 16
Sept. 3	784A/1976	Davleco 28 in. Vibrating Roller (PW 8) at East Perth	Sept. 16
Sept. 3	786A/1976	Rock Drills—2 Only (PW 417: PW 567) at East Perth	Sept. 16
Sept. 3	754A/1976	Hough Loader H 60 (MRD 042) (Fire Damaged) at Derby	Sept. 23
Sept. 3	759A/1976	1971 Holden Utility (UQH 783) at Karratha	Sept. 23
Sept. 3	762A/1976	Bedford 5 Ton Truck (PW 2205) (Damaged) at Karratha	Sept. 23
Sept. 3	763A/1976	Holden HQ Station Sedan (UQK 228) at Derby	Sept. 23
Sept. 3	772A/1976	Caterpillar 12E Grader (MRD 670) at Kununurra	Sept. 23
Sept. 3	774A/1976	Toyota FJ45 4-Wheel Drive (MRD 843) at Carnarvon	Sept. 23
Sept. 3	782A/1976	Chamberlain F.E. Loader: Chevrolet 3 Tonne 4 x 4 Jib Crane: Landrovers LWB 4 x 4 (2 Only) at Harvey	Sept. 23
Sept. 3	785A/1976	Willys 1 Tonne 4 x 4 Truck (UQD 675) at Dwellingup	Sept. 23
Sept. 3	787A/1976	Toyota SWB 4 x 4 (2 Only): Chevrolet 3 Tonne 4 x 4 Jib Cranes (2 Only): Chevrolet 3 Tonne 4 x 4 Cab and Chassis: Chamberlain "Countryman" Wheel Tractor: Galion 503 Road Graders (2 Only) at Gnangara	Sept. 23

Tenders addressed to the Chairman, State Tender Board, 74 Murray Street, Perth, will be received for the abovementioned schedules until 10 a.m. on the dates of closing.

Tenders must be properly endorsed on envelopes otherwise they are liable to rejection.

Tender forms and full particulars may be obtained on application at the Tender Board Office, 74 Murray Street, Perth and at points of inspection.

No Tender necessarily accepted.

S. F. FELDMAN.
Chairman Tender Board.

ACCEPTANCE OF TENDERS

Schedule No.	Contractor	Particulars	Department Concerned	Rate
481A/76	Hewlett-Packard Pty. Ltd.	Supply—Physiological Monitoring System as specified	R.P.H.	For the sum of \$7 777
551A/76	Lane Limited	Supply—Weedicides from 26/8/76 to 30/6/77	P.W.D.	Details on application
584A/76	Various	Supply—Frozen Green Peas from 1/10/76 to 30/9/76	Various	At 875 cents per kg
625A/76	Various	Supply—Huckaback and Cotton Sheeting as specified	Govt. Stores	Details on application
650A/76	H. Hanna & Company	Supply—Blue Shirting Material as specified	Police	At \$0.62 per metre
569A/76	Various	Purchase and Removal—Landrovers etc. at Forrestfield	Agriculture	Details on application
579A/76	R. Dennis	Purchase and Removal—Holden Sedan (UQN 757) at Point Samson	P.W.D.	For the sum of \$700
598A/76	All-Wheel Drive	Purchase and Removal—Toyota Utility (UQM 054) at East Perth	P.W.D.	For the sum of \$2 761
601A/76	N. Staniforth	Purchase and Removal—Holden Station Sedan (UQO 099) at East Perth	Com. Health	For the sum of \$1 325
621A/76	R. Burns	Purchase and Removal—2 only Rock Drills at East Perth	P.W.D.	For the sum of \$58
629A/76	C. Ledger	Purchase and Removal—Dodge Utility (UQM 119) at East Perth	P.W.D.	For the sum of \$1 100
630A/76	Gorman & Sons	Purchase and Removal—Holden Panel Van (UQN 509) at East Perth	P.W.D.	For the sum of \$1 550

STATE TENDER BOARD OF WESTERN AUSTRALIA—*continued*
Acceptance of Tenders—continued.

Schedule No.	Contractor	Particulars	Department Concerned	Rate
632A/76	F. Mouritz	Purchase and Removal—Falcon Station (UQI 991) at East Perth	P.W.D.	For the sum of \$1 121
643A/76	C. Smith	Purchase and Removal—Dodge Utility (UQM 570) at East Perth	P.W.D.	For the sum of \$1 460
645A/76	K. Grylls	Purchase and Removal—Bedford Van (UQG 452) at Wyndham	P.W.D.	For the sum of \$520
646A/76	C. Hinds	Purchase and Removal—Ford Tip Truck (UQL 881) at Port Hedland	P.W.D.	For the sum of \$2 790
647A/76	C.J.D. Equipment	Purchase and Removal—Chamberlain Tractor (UQF 778) at East Perth	M.R.D.	For the sum of \$1 500
652A/76	Various	Purchase and Removal—3 only Holden Sedans at Maylands	R.T.A.	Details on application
655A/76	Various	Purchase and Removal—Tyres and Tubes at South Perth	Agriculture	Details on application
663A/76	F. Gomez	Purchase and Removal—Holden Station Sedan (UQO 677) at East Perth	P.W.D.	For the sum of \$2 000
667A/76	R. Hall	Purchase and Removal—Ford Truck (UQM 510) at East Perth	M.R.D.	For the sum of \$2 210
668A/76	R. Hall	Purchase and Removal—Ford Truck (UQH 480) at East Perth	M.R.D.	For the sum of \$2 310
<i>Cancellation of Contract</i>				
52A/74	Willetton Engineers	Supply—Baitlayers 7 only	Agriculture	

GOVERNMENT PRINTING OFFICE OF W.A.

TENDERS FOR GOVERNMENT PRINTING

Tenders are invited for the supply of the undermentioned stores.

Tenders close at Wembley, 13th September, 1976.

Tender No.	Particulars of Stores
XT 2089	200 Pads in quintuplicate Form 55/40/1920 for Westrail Stores. Printed, numbered, perforated and staple bound. Finished size 108 x 191 mm. Tenderer to supply stock.
XS 1654	300 Pads Form A.D.P. 23 for Treasury A.D.P. Centre. Printed, padded at head. Finished size 204 x 315 mm. Tenderer to supply stock.
XS 1655	10 000 Sorta Cards Form M.D. 276 for Dept. of Mines. Printed. Finished size 205 x 256 mm. Tenderer to supply stock.
XT 2090	200 Books in duplicate Form 55/90/1600 for Westrail Stores. Printed, numbered, perforated and quarter bound. Finished size 200 x 127 mm. Tenderer to supply stock.
XT 2091	50 Books in quadruplicate Form 55/50/8280 for Westrail Stores. Printed, numbered, perforated and staple bound. Finished size 250 x 203 mm. Tenderer to supply stock.
XS 1656	500 Books in quadruplicate Form T.E. 16 for Technical Education Division. Printed, numbered, perforated and quarter bound. Finished size 210 x 285 mm. Tenderer to supply stock.
XS 1661	60 000 Sheets continuous 119½/1 listing paper for State Health Laboratory Services. Tenderer to supply stock.
XS 1662	10 000 Sheets 2 Part Continuous Test Record Sheets for Dept. of Agriculture. Finished size 11 x 15 in. Tenderer to supply stock.
XS 1663	15 000 Copies Book—Primary Science—Doing Thinking for Education Curriculum Branch. Printed in 2/cols., saddle stapled to printed covers. Finished size 267 x 213 mm. Government Printer to supply stock.
XS 1665	30 000 Sheets 2 Part Continuous Form E.A. 470 for Education H.O. Printed, perforated and folded. Finished size 11 x 15 in. Tenderer to supply stock.
XS 1666	15 000 tabbed 5 cut Manilla Folders for Govt. Print Stock. Finished size 212 x 355 mm. Tenderer to supply stock.

Tenders are to be addressed to the Government Printer, Government Printing Office, Station Street, Wembley and are to be endorsed with the Tender No.

Tender forms, envelopes and full particulars may be obtained on application at the Government Printing Office, Station Street, Wembley.

ACCEPTANCE OF TENDERS

Tender No.	Particulars of Stores	Successful Tenderer	Amount
			\$
XS 1636	3 000 Books—Form 17 for State Treasury	Sovereign Print	3 900.00
XS 1638	150 Books—Form A.D. 86 for Public Works Department	Swan Print	400.00
XT 2070	50 000 sheets—Job Order Return Sheets for S.H.C.	Barclay & Sharland	1 489.00
XS 1640	20 000—Form P.D. 7 for State Taxation Department	Lamson Paragon	454.00
XT 2071	500 Books—Form S.H.C. 201 for S.H.C.	Sovereign Print	1 600.00
XT 2072	5 000 Cards—Form M.R.D. 236 for Main Roads Dept.	Sands & McDougalls	130.00
XT 2073	50 Pads—Form 55/50/3310 for Westrail Stores	Para Quad Industries	141.80
XS 1641	200 Books—Form D.O.T. 29 for Tourism	Swan Print	280.00
XT 2074	50 Books—Form 55/57/1600 for Westrail Stores	Swan Print	150.00
XT 2075	10 000 sheets—Form C.A. 118 for Westrail Stores	Lamson Paragon	207.00
XT 2077	1 000 Pads—Form 55/50/8260 for Westrail Stores	Para Quad Industries	596.00
XT 2078	750 Pads—Form 55/50/1615 for Westrail Stores	E. S. Wigg & Son	1 223.65
XS 1629	3 000 copies—Teachers Source Book for Education Curriculum Branch	Pilpel & Co.	1 080.00
XS 1635	80 000—Form E.A. 465 for Education H.O.	Lamson Paragon	502.00

WILLIAM C. BROWN,
Government Printer.

APPOINTMENTS.

(Under section 6 of the Registration of Births, Deaths and Marriages Act, 1961-1965).

Registrar General's Office,
Perth, 1st September, 1976.

R.G. No. 95/72.—

THE following appointments have been approved:—
Mr Raymond Frank Dawson has been appointed as Assistant District Registrar of Births, Deaths and Marriages for the Murchison Registry District to maintain an office at Mount Magnet during the absence on leave of Mr P. V. Smith. This appointment dates from 24th June, 1976.

R.G. No. 43/72.

Mr Ernest William Dwyer has been appointed as District Registrar of Births, Deaths and Marriages for the Swan Registry District to maintain an office at Midland during the absence on leave of Mr A. N. Deas. This appointment dates from 30th August, 1976.

R.G. No. 48/68.

Mr Raymond George Champion has been appointed as Acting District Registrar of Births, Deaths and Marriages for the Perth Registry District to maintain an office at Perth during the absence on leave of Mr D. G. Stockins. This appointment dates from 30th August, 1976, to 17th September, 1976.

R.G. No. 435/71.

Sergeant Eric William Jones has been appointed as Assistant District Registrar of Births, Deaths and Marriages for the Roebourne Registry District to maintain an office at Tom Price during the absence on leave of Sergeant A. J. Coyle. This appointment dates from 6th September, 1976.

E. C. RIEBELING,
Registrar General.

LANDBROKERS (PERTH) PTY. LTD.
(IN LIQUIDATION).

Notice of Final Meetings of Shareholders and Creditors.

NOTICE is hereby given that the final meetings of shareholders and the creditors of the above company will be held in the Board Room at the office of the liquidator, D. N. Allan, Chartered Accountant, 10th Floor, T & G Building, 37 St. George's Terrace (cnr. Barrack Street), Perth, on Friday, 15th October, 1976, at 11.30 a.m. and 12 noon respectively.

Agenda:

- (1) To receive the liquidator's final report and an account of his acts and dealings and of the conduct of the winding up.
- (2) To approve the payment of the liquidator's final remuneration.
- (3) To consider the payment of a dividend to the company's unsecured creditor.
- (4) To consider and, if thought fit, to accept the liquidator's resignation.

Dated the 27th day of August, 1976.

(For and on behalf of Landbrokers (Perth) Pty. Ltd. (in Liquidation).)

D. N. ALLAN,
Official Liquidator.

COMPANIES ACT, 1961-1975.

(Section 272 (1).)

Notice of Final Meeting.

In the matter of the Companies Act, 1961-1975, and in the matter of Barrett Norman Pty. Ltd. (in Liquidation).

NOTICE is hereby given that pursuant to section 272 of the Act, the final meeting of the members of the company will be held at Flat 39, Centenary Flats, "Rowethorpe", Bentley, W.A. on the 7th day

of October, 1976, at 10 a.m. for the purpose of the liquidator laying before the meeting an account of the winding-up and the giving of any explanation thereof.

Dated this 26th day of August, 1976.

C. C. BROWN,
Liquidator.

COMPANIES ACT, 1961-1975.

Notice of Final Meeting.

Contact Plumbing Service Pty. Ltd.
(in Liquidation).

NOTICE is hereby given that the final meeting of the creditors and members of Contact Plumbing Service Pty. Ltd. (in Liquidation) will be held at the office of Shepherd & Partners, Accountants, Suite 4, 2nd Floor, 196 Adelaide Terrace, Perth, W.A. on the 4th day of October, 1976, at 4.00 p.m. to receive the liquidators accounts showing how the winding up has been conducted and how the property of the Company has disposed of and any explanations thereof.

Also to resolve that the books and records of the Company be destroyed on the expiration of three months from the date of this meeting.

Dated this 1st September, 1976.

B. M. SMITH,
Joint Liquidator.

(Shepherd & Partners, 196 Adelaide Terrace, Perth, W.A. 6000.)

COMPANIES ACT, 1961-1975.

In the matter of the Western Australia Companies, Act, 1961 (as amended), Section 254 (2) and Camlough Pty. Ltd.

AT a Meeting of Members, of the above company held on the nineteenth day of August, 1976, the following special resolution was passed:—

That the Company be wound up voluntarily and James William Robertson, having consented in writing to act, be and is hereby appointed Liquidator for the purpose of such winding up, and that the liquidator be authorised to divide all or such part of the assets of the Company amongst the members of the Company in "specie or kind" as he shall in his discretion think fit and may in his discretion vest any part of the assets of the Company in Trustees upon such trusts for the benefit of the contributories or any of them as the liquidator shall think fit, notwithstanding that any such assets may be encumbered by mortgage or otherwise and the liquidator may accept such indemnities with regard thereto as he should think fit.

Dated this 19th day of August, 1976.

K. J. HOAD,
Secretary.

COMPANIES ACT, 1961-1975.

(Section 254 (2).)

Notice of Resolution.

Peerless Roller Flour Mills Pty. Ltd.
(in voluntary Liquidation).

AT an Extraordinary Meeting of Shareholders of Peerless Roller Flour Mills Pty. Ltd., held on 24th August, 1976, the special resolution was duly passed that the company be wound up voluntarily.

It was further resolved that Keith Harvey Lissiman, of 27 Vincent Street, Nedlands, Chartered Accountant, be appointed Liquidator of the Company.

Dated this 31st day of August, 1976.

K. H. LISSIMAN,
Liquidator.

(King Lissiman & Co., 10 Kings Park Road, West Perth).

COMPANIES ACT, 1961-1975.

(Section 254 (2).)

Notice of Resolution.

Ledger Investments Pty Ltd.

NOTICE is hereby given that at an Extraordinary General Meeting of the members of Ledger Investments Pty Ltd, duly convened and held on the 26th day of August 1976, the Special Resolution set out below was duly passed—

That the company be wound up voluntarily and that Messrs. P. D. Eastwood and R. J. Basham be appointed joint liquidators.

Dated this 31st day of August, 1976.

R. B. TWOGOOD,
Secretary.

(Hendry Rae & Court—1st Floor Homeric House,
442 Murray Street, Perth).

TRUSTEES ACT, 1962.

Notice to Creditors and Claimants.

THE WEST AUSTRALIAN TRUSTEE EXECUTOR AND AGENCY COMPANY LIMITED, of 135 St. George's Terrace, Perth requires creditors and other persons having claims (to which Section 63 of the Trustees Act 1962 relates) in respect of the estates of the undermentioned deceased persons, to send particulars of their claims to it by the date stated hereunder, after which date the Company may convey or distribute the assets, having regard only to the claims of which it then has notice.

Last Day for Claims—3/10/76.

Charles, Mary, late of Alfred Carson Hospital, Bay Road, Claremont; Widow, died 10/8/76.
Doonan, Ernest Ivon, late of 15 Cliff Way, Claremont; Retired Company Director, died 10/7/76.
Gardner, Ethel Edith Minnie, late of 5 Haggood Street, East Fremantle; Housewife, died 20/6/76.
Loan, Margaret Cecilia, late of 23 Burton Road, Esperance; Married Woman, died 29/10/75.
Lucanus, William Charles, late of 80 Hampton Road, Fremantle; Laboratory Assistant, died 8/4/76.
Neal, Aubrey Thomas, late of 90 Aberdare Road, Shenton Park; Retired P.M.G. Linesman, died 30/6/76.
Peddie, Elsie Mark, late of Santralla Nursing Home, Victoria Park; Widow, died 18/7/76.
Ralph, Frank Ernest, formerly of 231 Gloucester Street, Victoria Park; late of Lathlain Nursing Home, Archer Street, Carlisle; Retired Timber Worker, died 25/6/76.
Rourke, Michael William, late of 9 Needelwood Street, Kambalda; Miner, died 10/3/76.
Russell, John Charles, late of 163 Mill Point Road, South Perth; Retired Manager, died 1/7/76.
Solomon, Annice Winifred, late of 85 The Promenade, Mount Pleasant; died 24/8/76.
Tummel, Dorothy Iris, late of "Rowethorpe" Bentley; Widow, died 4/7/76.

Dated at Perth this 2nd day of September, 1976.

L. C. RICHARDSON,
Manager.

PUBLIC TRUSTEE ACT, 1941-1975.

NOTICE is hereby given that pursuant to section 14 of the Public Trustee Act, 1941-1975, the Public Trustee has elected to administer the estates of the undermentioned deceased persons.

P. W. MCGINNITY,
Public Trustee,
565 Hay Street, Perth.

Name of Deceased; Occupation; Address; Date of Death; Date of Election filed.

Hadden, Elizabeth; Divorcee; South Perth; 22 or 23/4/76; 20/8/76.
Deacon, Thomas Alfred; Retired Brewer; Kalgoorlie; 5/5/76; 20/8/76.
Brennan, Peter Patrick; Unemployed; North Perth; 12/4/76; 20/8/76.

Logue, Ronald Ernest Garner; Shire Council Employee; Allanson; 26/4/76; 20/8/76.

Cuthbert, George Charles; Retired Labourer; Dalkeith; 16/6/76; 20/8/76.

McDonall, Donald Robert; Butcher; Carmel; 13/7/76; 20/8/76.

Mackey, James; Cleaner; Perth; 8/10/75; 20/8/76.

Minorgan, Annie; Spinster; Como; 2/6/76; 20/8/76.

Montford, Herbert George; Invalid Pensioner; Maylands; 19/8/75; 20/8/76.

Nolan, Clarence William; Retired Lift Driver; Subiaco; 29/6/76; 20/8/76.

Taylor, James Allen; Invalid Pensioner; Dalkeith; 8/6/76; 20/8/76.

Taylor, John Desmond; Ships Guard; South Africa; 3/5/60; 20/8/76.

Yuricev, Ante; Retired Miner; Kalgoorlie; 23/5/76; 20/8/76.

PUBLIC TRUSTEE ACT, 1941-1975.

NOTICE is hereby given that pursuant to section 14 of the Public Trustee Act, 1941-1975, the Public Trustee has elected to administer the estates of the undermentioned deceased persons.

P. W. MCGINNITY,
Public Trustee,
565 Hay Street, Perth.

Name of Deceased; Occupation; Address; Date of Death; Date Election filed.

Salt, Thomas Leslie; Retired Labourer; East Victoria Park; 1/5/76; 30/8/76.

Mellows, Anthony Robert; Clerk; Hamersley; 3/7/76; 30/8/76.

Spillman, Kathleen Annie; Widow; Kellerberrin; 5/2/76; 30/8/76.

Wright, Barbara Eleanor; Married Woman; Mosman Park; 2/7/76; 30/8/76.

Syred, Horace Robert; Retired Process Worker; Wembley Downs; 17/7/76; 30/8/76.

Cook, Wilfred Ewart; Retired Engineer; Mandurah; 14/6/76; 30/8/76.

Jackson, Mona Edna; Married Woman; Brentwood; 18/7/76; 30/8/76.

Jones, Gwenevere May Augusta; Married Woman; Augusta; 9/5/76; 30/8/76.

TRUSTEES ACT, 1962.

Notice to Creditors and Claimants.

CREDITORS and other persons having claims (to which section 63 of the Trustees Act relates) in respect of the estates of the under mentioned deceased persons are required to send particulars of their claims to me on or before the 4th day of October, 1976, after which I may convey or distribute the assets, having regard only to the claims of which I then have notice.

Dated this 27th day of August, 1976.

P. W. MCGINNITY,
Public Trustee,
565 Hay Street, Perth.

Name; Address and Occupation; Date of Death.

Archdall, Claudia; Unit 25, Euroka Village, 34 Ada Street, Watermans, Widow; 5/7/76.

Binnmore, George Prince; 35 High Street, Fremantle, Retired Labourer; 16/6/76.

Blaney, Euphemia Mann; 48 Hampshire Street, East Victoria Park, Widow; 2/8/76.

Blond, George William; formerly of 30 Bourke Street, Kalgoorlie; late of 84 Renou Street, East Cannington; Retired Commonwealth Railways Guard; 26/7/76.

Butler, Philip Leonard; Sunset Hospital, Nedlands, Retired Barman; 14/6/76.

Collett, Lewis Andrew; 114 Hensman Street, South Perth, Retired Accountant; 12/8/76.

Collins, Veda Noreen; 94 Dyson Street, South Perth; Widow; 27/7/76.

- Dalziel, Arthur George; 89 Monash Avenue, Como, Retired Clerk; 6/8/76.
- Davies, Francis James; 194 Brisbane Street, Perth; Retired Labourer; 12/8/76.
- Dean, Vere Leonard; 463 Cambridge Street, Floreat Park, Retired Civil Servant; 15/8/76.
- Duffield, Winifred Mary; Burracoppin, Married Woman; 26/6/76.
- Farrer, Nellie (alias Farrer Nell); Rowethorpe, Bentley, Widow; 17/8/76.
- Foekens, Harm; 23 Kew Street, Kewdale, Carpenter; 8/7/76.
- Hanks, Bessie; 155 Pensinsula Road, Maylands, Widow; 26/6/76.
- Hendry, Jessie Marion; 35 Harrison Street, Balcatta, Married Woman; 15/8/76.
- Hollett, William Thomas; 5 East Street, Maylands, Retired Cleaner; 5/8/76.
- Hornhardt, Roy Herbert; 15 Ward Street, Mandurah; Retired Miner; 10/6/76.
- Jones, Douglas Grant; 3 Hill Street, Guildford, Agent; 6/8/76.
- Morgan, Charles Albert; 71 Simper Street, Wembley; Retired Foreman; 28/7/76.
- Patterson, Esther Elizabeth; 265 Herbert Street, Doubleview, Widow; 2/8/76.
- Proudlove, William Edwin; 97 Stead Road, Albany, Bus Proprietor; 20/6/76.
- Purcher, Alfred Richard; 120 Central Avenue, Inglewood, Retired Civil Servant; 18/7/76.
- Raston, Arthur Willis; formerly of Federal Hotel, Thursday Island, late of Eventide Charters Towers, Queensland, Retired Shipwright; 21/11/75.
- Salt, Thomas Leslie; Victoria Park Nursing Home, Alday Street, East Victoria Park, Retired Labourer; 1/5/76.
- Skokan, Karl; Unit 9, 3 Westborough Street, Scarborough, Retired Clerk; 22/7/76.
- Watt, Ludmila Margaret; Westos Motor Inn, 61 Canning Highway, South Perth, Spinster; 10/7/74.
- West, Thomas Herbert; 50 Lynch Street, Corrogin, formerly Retired Railway Caretaker, at date of death, Retired Farm Hand; 6/6/76.
- White, Lawrence William; Sunset Hospital, Dalkeith, Retired Poultry Farmer and Contractor; 5/10/72.
- Williamson, Isabella Mary; formerly of 46 Hammond Street, Kellerberrin; late of Craigmont Convalescent Hospital, Third Avenue, Maylands, Widow; 6/7/76.

CURRENT RELEASE

COMPANIES ACT No. 82, 1961-1975

(Fifth Reprint Approved 18/3/76)

Includes Amendment Act No. 100 of 1975.

— NOW AVAILABLE —

Prices—

- Counter Sales—\$7.00
 Mailed Local (Plus)—\$0.92
 Mailed Country (Plus)—\$1.30
 Eastern States Postage on 2.00 kg.

(4)—59295

NOTICE

INCREASE DUE TO INCREASED POSTAL CHARGES APPLICABLE FROM 1st SEPTEMBER, 1975

STANDING ORDER SUBSCRIPTION SERVICE

(Price quoted includes postage)
 Western Australian Statutes—Per annum.

	Local	S.A. and N.T.	Tas., Vic., N.S.W., Qld., P.N.G.
	\$	\$	\$
Loose Statutes (\$6.50)	9.00	10.20	11.20
Bound Statutes (\$8.00)	10.50	11.70	12.70
Loose and Bound Statutes (\$14.50)	19.50	21.90	23.90

Sessional Bills—\$14.00 AUSTRALIA WIDE.

REPORT OF THE ROYAL COMMISSION INTO AIRLINE SERVICES IN W.A. 1975 (Commissioner Hon. Sir Reginald R. Sholl)

Prices—

- Counter Sales—\$5.00
 Mailed Local (plus)—\$0.92
 Mailed Country (plus)—\$1.30
 Eastern States Postage Rate on 2 kg

REPORT OF THE EGG INDUSTRY ENQUIRY OF W.A., 1973.

(Neil D. McDonald Enquirer.)

Prices—

- Counter Sales—\$3.50
 Mailed Local (plus)—\$0.92
 Mailed Country (plus)—\$1.30
 Eastern States Postage Rate on 2 kg.

— NOTICE —

COMMISSION OF THE PEACE FOR W.A.—JUNE 1975

Prices—

- Counter Sales—\$0.40.
 Mailed (plus)—\$0.40
 (Within Australia).

CURRENT RELEASE

ROYAL COMMISSION INTO PROSTITUTION 1975-76

(Commissioner The Hon. Judge
 J. G. NORRIS, ED., Q.C.)

Prices—

- Counter Sales—\$3.00
 Mailed Australia wide—\$3.60

**REPORT OF
THE SPECIAL COMMITTEE ON
THE PROPOSAL FOR A WEST-
ERN AUSTRALIAN HERITAGE
COMMISSION — 1975.**

(Chairman—Mr. R. H. Doig)

PRICES—

Counter Sales—\$1.50

Mailed Australia-wide—\$2.10

CURRENT RELEASE

— NOTICE —

**TRANSFER OF LAND ACT
No. 14, 1893-1972**

(Third Reprint approved 7/7/1975)

— NOW AVAILABLE —

Prices—

Counter Sales—\$2.50

(within Australia)

Mailed (plus)—\$0.60

**REPORT ON LAMB MARKETING
IN WESTERN AUSTRALIA**

by Consumer Protection Bureau,
5th July, 1974.

Prices—

Counter Sales—\$1.40

Mailed Local—(plus) \$0.80

Mailed Country—(plus) \$1.10

**FLORA OF
WESTERN AUSTRALIA**

Vol. 1, Part 1 (only).

By C. A. Gardner.

Prices—

Counter Sales—\$4.50

Mailed Local—(plus) \$0.80

Mailed Country—(plus) \$1.10

Eastern States—Postage rate on 1kg

**REPORT OF THE ROYAL
COMMISSION "FREMANTLE
PRISON" 1973.**

(Commissioner, His Honour Robert E. Jones.)

Prices—

Counter Sales—\$1.50

Mailed Local—(plus) \$0.80

Mailed Country—(plus) \$1.10

Eastern States Postage Rate on 1kg.

**NOTICE
LOCAL GOVERNMENT ACT
INDEX
TO "UNIFORM BUILDING BY-LAWS
1974"**

Now Available.

Prices—

Mailed (plus)—\$0.40

Mailed (plus)—\$0.25

U.B.B.L. 1974 (plus Index now priced).

Prices—

Counter Sales—\$2.70

Mailed Local (plus)—\$0.80

Mailed Country (plus)—\$1.10

Eastern States—Postage rate on 1 kg.

**STATE ELECTRICITY COMMISSION
ACT 1945-1975**

— INCREASE IN PRICE —

Act including amendments and current Act
Amendment Act (State Energy Commission)
No. 25 of 1975.

Prices—

Counter Sales—\$0.70

Mailed (plus)—\$0.40
within Australia.

**ACTS AMENDMENT (STATE ENERGY
COMMISSION) No. 25 of 1975.**

Prices—

Counter Sales—\$0.30

Mailed (plus)—\$0.30
within Australia.

CURRENT RELEASE

**POST SECONDARY EDUCATION
IN
WESTERN AUSTRALIA
REPORT 1976**

Chairman—Professor P. H. Partridge

Prices—

Counter Sales—\$3.00

Mailed—

Australia Wide—\$3.60

CURRENT RELEASE

— NOTICE —

STAMP ACT No. 10, 1921-1974
(Seventh Reprint approved 20/2/76)

— NOW AVAILABLE —

Prices—

Counter Sales—\$2.10

Mailed (plus)—\$0.40
(within Australia)

Report of an Analytical Study of the proposed Corridor Plan for Perth and possible alternate approach to a regional plan for the Metropolitan area, 4th August 1971, to 31st Jan., 1972
by Paul Ritter

Price—

Counter Sales \$5.00
Mailed Australia Wide (plus) \$0.60

REPORT ON THE INQUIRY INTO THE BUILDING INDUSTRY OF WESTERN AUSTRALIA, 1973-74.

(Enquirer, Charles Howard Smith, Q.C.)

Price—

Counter Sales—\$1.00
Mailed (Australia wide)—\$1.60

REPORT OF THE HONORARY ROYAL COMMISSION OF INQUIRY INTO THE TREATMENT OF ALCOHOL AND DRUG DEPENDENTS IN WESTERN AUSTRALIA, 1973.

(Hon. R. J. L. Williams, M. L. C., Chairman.)

Prices—

Counter Sales—\$1.50
Mailed—\$1.90

REPORT OF THE ROYAL COMMISSION INTO GAMBLING, 1974

(Commissioner Mr. P. R. Adams, Q.C.)

Prices—

Counter Sales—\$3.00
Mailed Local (Plus) \$0.92
Mailed Country (Plus) \$1.30
Eastern States Postage Rate on 2 kg.

THE PARLIAMENT OF W.A. DIGEST 1975 (No. 3)

(Compiled in the Offices of the Clerk of the Legislative Assembly.)
(Synopsis of Legislation)

Price \$0.60
Mailed \$1.00

ROYAL COMMISSION REPORT INTO METROPOLITAN MUNICIPAL DISTRICT BOUNDARIES, 1974.

(His Honour Judge Laurence Frederick John Johnston, Commissioner.)

Price—

Counter Sales—\$2.50
Mailed Local—(plus) \$0.92
Mailed Country—(plus) \$1.30
Eastern States Postage Rate on 2 kg.

NOTICE

MOTOR VEHICLE DEALER'S ACQUISITION FORM 2

PRICE—

Counter Sales—\$3.50 per 100 forms
Mailed Local—(plus) 0.80 per 100 forms
Mailed Country—(plus) \$1.10 per 100 forms

MOTOR VEHICLE DEALER'S DISPOSAL FORM 3

PRICE—

Counter Sales—\$2.20 per 100 forms
Mailed Local—(plus) \$0.60 per 100 forms
Mailed Country—(plus) \$0.60 per 100 forms

NOTE.—Forms 2 and 3 only stocked by Government Printer.

REPORT OF THE ROYAL COMMISSION INTO "ABORIGINAL AFFAIRS" 1974

(Commissioner Hon. Judge Lyn C. Furnell, Q.C.)

Prices—

Counter Sales—\$5.00
Mailed Local (plus)—\$0.92
Mailed Country—(plus) \$1.30
Eastern States—Postage Rate on 2 kg

THE PILBARA STUDY—REPORT ON THE INDUSTRIAL DEVELOPMENT OF THE PILBARA—JUNE 1974

(By the Pilbara Study Group Director—E. C. R. Spooner.)

Prices—

Counter Sales—\$9.00
Mailed Local—(plus) \$0.92
Mailed Country—(plus) \$1.30
Eastern States Postage Rate on 2 kg.

PRICE OF SUBSCRIPTIONS FOR—

Government Gazette—
Annual Subscription—\$50.00
Counter Sales, Single Copies—\$0.50
Hansard (Parliamentary Debates)—
Annual Subscription—\$25.00
Counter Sales, Single Copies—\$1.00
Western Australian Industrial Gazette—
Annual Subscription—\$25.00
Counter Sales, Single Copies—\$1.00

NOTICE.

Subscriptions are required to commence and terminate with a quarter.

The *Government Gazette* is published on Friday in each week, unless interfered with by public holidays or other unforeseen circumstances.

SUBSCRIPTIONS:—The subscriptions to the *Government Gazette* are as follows:—
Annual subscriptions, \$50; nine months \$40; six months, \$26; three months, \$14; single copies (current year), \$0.50; single copies (previous years, up to 10 years), \$0.80; over 10 years, \$1.

NOTICE

TRADING HOURS

WEMBLEY—HEAD OFFICE

**GOVERNMENT PRINTER'S
PUBLICATIONS SALES OFFICE**
(Parliamentary Papers)

STATION STREET, WEMBLEY

Phone 81 3111 Extension 374 and 376

8.00 a.m. to 4.15 p.m.
(Continually Mon. to Fri.)

PERTH OFFICE

GOVERNMENT PUBLICATIONS CENTRE
(Parliamentary Papers)

Ground Floor Superannuation Bldg.
32 St. George's Terrace, Perth 6000
Telephone 25 0231 Ext. 564

8.15 a.m. to 4.25 p.m.
(Continually Mon. to Fri.)

CURRENT RELEASE

— NOTICE — LEGAL PRACTITIONERS ACT RULES OF THE BARRISTERS' BOARD

(Extract G.G. No. 3 of 3/3/76)

— NOW AVAILABLE —

Prices—

Counter Sales—\$0.50

Mailed—\$0.90
(within Australia)

CONTENTS.

	Page
Appointments	3276-7, 3279, 3317
Building Societies Act	3280-1
Bush Fires Act	3287-93
Child Welfare Act	3273
Commissioners for Declaration	3279
Community Welfare	3273
Companies Act	3317-8
Country Areas Water Supply Act	3275
Criminal Code Act Amendment 1976— Day of coming into operation	3271
Crown Law Department	3271
Deceased Persons' Estates	3318-9
Government Employees (Promotions Appeal Board Act	3314
Harbour and Light Department	3298
Health Department	3279-80
Hospitals Act	3280
Justices Act Amendment Act, 1976— Day of coming into operation	3271
Justices of the Peace	3279
Labour, Department of	3272, 3314
Land Acquisitions	3298-300
Land Agents Act	3276-6
Lands Department	3273-4, 3281-7
Local Government Department	3303-13
Main Roads	3301-3
Medical Department	3280
Metropolitan Region Planning	3295
Municipalities	3303-13
Navigable Waters Regulations	3298
Notices of Intention to Resume Land	3301-3
Orders in Council	3273-5
Port Hedland Port Authority—Regulations	3297
Proclamations	3271-2
Public and Bank Holidays Act	3272
Public Service Arbitration Act	3279
Public Service Board	3276-9
Public Trustee	3318-9
Public Works Department	3274-5, 3295-301
Registrar General	3317
Resumptions	3301
Road Traffic Act—Regulations	3280
Sale of Land	3296-7
Shipping and Pilotage Act Regulations	3298
Tender Board	3314-6
Tenders Accepted	3296, 3315-6
Tenders for Government Printing	3316
Tenders Invited	3295-6, 3314-5
Town Planning	3293-5
Trustees Act	3318-9
Water Boards Act	3275
Wheat Products (Prices Fixation) Act	3272