

# Government Gazette

OF

## WESTERN AUSTRALIA

(Published by Authority at 3.30 p.m.)

No. 60]

PERTH: FRIDAY, 15th OCTOBER

[1976

Land Act, 1933-1972.

### PROCLAMATION

(Resumption)

WESTERN AUSTRALIA, } By His Excellency Air Chief Marshal Sir Wallace  
To Wit: } Kyle, Knight Grand Cross of the Most Honourable  
WALLACE KYLE, } Order of the Bath, Commander of the Most  
Governor. } Excellent Order of the British Empire, Companion  
[L.S.] } of the Distinguished Service Order, Distinguished  
Flying Cross, Knight of Grace of the Most  
Venerable Order of the Hospital of St. John of  
Jerusalem, Governor in and over the State of  
Western Australia and its Dependencies in the  
Commonwealth of Australia.

Corres. No. 2234/64.

WHEREAS by section 109 of the Land Act, 1933-1972, the Governor may resume, for any purpose as in the public interest he may think fit, any portion of land held as a Pastoral Lease; and whereas it is deemed expedient that the portion of Pastoral Lease described in the schedule hereto should be resumed for "Agricultural and Drainage Purposes": Now, therefore, I, the Governor with the advice and consent of the Executive Council do by this my proclamation resume portion of Pastoral Lease 3114/593 (Crown Lease No. 400/1967) for the purpose aforesaid.

Given under my hand and the Public Seal of the said State at Perth this 6th day of October, 1976.

By His Excellency's Command,

K. A. RIDGE,  
Minister for Lands.

GOD SAVE THE QUEEN ! ! !

### Schedule.

All that portion of land as is comprised in the subject of Lands and Surveys Original Plan 13799 containing an area of 64.0750 hectares. (Public Plan Carnarvon Regional.)

Land, Act, 1933-1972.

### PROCLAMATION

WESTERN AUSTRALIA, } By His Excellency Air Chief Marshal Sir Wallace  
To Wit: } Kyle, Knight Grand Cross of the Most Honourable  
WALLACE KYLE, } Order of the Bath, Commander of the Most  
Governor. } Excellent Order of the British Empire, Companion  
[L.S.] } of the Distinguished Service Order, Distinguished  
Flying Cross, Knight of Grace of the Most  
Venerable Order of the Hospital of St. John of  
Jerusalem, Governor in and over the State of  
Western Australia and its Dependencies in the  
Commonwealth of Australia.

File No. 1262/25 V.3.

WHEREAS by section 31 of the Land Act, 1933-1972, the Governor may by Proclamation and subject to such conditions as may be expressed therein, classify as of Class A any lands of the Crown reserved to Her Majesty for any of the purposes specified in the said section; and whereas it is deemed expedient that addition to Class "A" Reserve No. 19145 for the purpose of "National Park" as described hereunder, should be classified as of Class A: Now, therefore, I, the Governor with the advice of Executive Council do by this my Proclamation classify as of Class A the land described hereunder.

Given under my hand and the Public Seal of Western Australia, at Perth, this 6th day of October, 1976.

By His Excellency's Command,

K. A. RIDGE,  
Minister for Lands.

GOD SAVE THE QUEEN ! ! !

### Schedule.

Gascoyne Location 333 as surveyed and shown on Lands and Surveys Plan 13799 containing an area of 3.5772 hectares. (Plan Carnarvon Regional (near Gascoyne River).)

## Rights in Water and Irrigation Act, 1914-1974.

## PROCLAMATION

WESTERN AUSTRALIA, } By His Excellency Air Chief Marshal Sir Wallace  
To Wit: } Kyle, Knight Grand Cross of the Most Honourable  
WALLACE KYLE, } Order of the Bath, Commander of the Most  
Governor. } Excellent Order of the British Empire, Companion  
[L.S.] } of the Distinguished Service Order, Distinguished  
Flying Cross, Knight of Grace of the Most  
Venerable Order of the Hospital of St. John of  
Jerusalem, Governor in and over the State of  
Western Australia and its Dependencies in the  
Commonwealth of Australia.

WHEREAS it is enacted by section 18 of the Rights in Water and Irrigation Act, 1914-1974, that the Governor may by proclamation declare any part of the State named or defined in the proclamation to be a proclaimed area for the purposes of section 18 of the said Act; and whereas any proclamation previously issued under the authority of this section may be varied or cancelled: Now, therefore, I, the said Governor, acting with the advice and consent of the Executive Council and in exercise of the powers conferred by the said Act, do hereby declare that the proclamation issued on March 9, 1976 under the authority of the said section declaring that part of the State as described in the Schedule thereto, and shown marked and defined on Plan P.W.D., W.A. 49175 as kept in the Public Works Department, is hereby varied as described in the Schedule hereto.

Given under my hand and the Public Seal of the said State, at Perth, this 6th day of October, 1976.

By His Excellency's Command,

D. H. O'NEIL,  
Minister for Water Supply,  
Sewerage and Drainage.

GOD SAVE THE QUEEN ! ! !

## Schedule.

## MURRAY GROUNDWATER AREA.

P.W.W.S. 573/72.

All that portion of land bounded by lines starting from the intersection of the centre line of Road Number 2464 with the prolongation westerly of the centre line of Road Number 1859 and extending easterly to and generally easterly along that centre line to the centre line of Road Number 1869; thence southerly and southeasterly along that centre line and onwards to the prolongation northwesterly of the centre line of South Street; thence southeasterly to and along that centre line and onwards to the centre line of the South Western Highway (Road Number 41); thence southwesterly along that centre line to the prolongation northwesterly of the centre line of Road Number 4905; thence generally southeasterly along that centre line to its intersection with an eastern boundary of Cockburn Sound Location 16; thence southerly along that boundary and onwards to the northern boundary of Murray Location 446; thence easterly southerly and westerly along boundaries of that location to the prolongation northerly of the eastern boundary of Location 586; thence southerly to and along that boundary to the northeastern corner of Location 588; thence southerly and westerly along boundaries of that location to the prolongation northerly of the eastern boundary of Location 1205; thence southerly to and along that boundary and the northernmost eastern boundary of Location 1206 to the northern boundary of Location 734; thence easterly and southerly along boundaries of that location to a northern side of the Pinjarra Williams Road (Road Number 44); thence generally easterly along that side to the prolongation northerly of the eastern boundary of Location 602; thence southerly to and along that boundary to the northeastern corner of Location 102; thence southerly and westerly along boundaries of that location and onwards to the eastern boundary of Location 950; thence southerly

and westerly along boundaries of that location to the eastern boundary of Location 572; thence southerly along that boundary to the northern boundary of Location 1139; thence easterly and southerly along boundaries of that location to the northern boundary of Location 1140; thence easterly, southerly and westerly along boundaries of that location to the eastern boundary of Location 330; thence southerly and westerly along boundaries of that location to the eastern boundary of Location 1177; thence southerly along that boundary and onwards to the centre line of a road passing along the southern boundary of that location; thence westerly along that centre line to the centre line of Road Number 5723; thence northwesterly and westerly along that centre line and onwards to the prolongation northeasterly of the centre line of Road Number 1639; thence southwesterly to and generally westerly and southwesterly along that centre line to an eastern boundary of Coolup Townsite; thence generally southwesterly, southeasterly, southwesterly, northwesterly, westerly and again northwesterly along boundaries of that townsite to the centre line of Keane Road, thence westerly, southwesterly and again westerly along that centre line and the centre line of a road passing along the northern boundaries of Coolup Agricultural Area Lots 36, 37, 56 and 57 respectively and onwards to the centre line of Fishermans Road (Road Number 2250); thence generally southwesterly and generally northwesterly along that centre line and onwards to the prolongation easterly of the centre line of Heron Point Road (Road Number 3701); thence westerly to and westerly and generally northwesterly along that centre line to the prolongation southerly of the easternmost boundary of Location 1474; thence northerly to and northerly and northwesterly along boundaries of that location to the eastern boundary of Location 1473; thence northerly along that boundary and onwards to the centre line of Mills Road (Road Number 4506); thence easterly, northwesterly and again easterly along that centre line to the prolongation southerly of the eastern side of Thompson Road; thence northerly to and along that side and onwards to the eastern side of a road passing along the eastern boundaries of Location 1016 and 704; thence northerly along that side, the eastern side of Lake Mealup Road and the eastern boundary of the northern severance of Location 737 and onwards to a southern boundary of Reserve 28087; thence generally northeasterly along boundaries of that reserve to the southernmost corner of the northwestern severance of Location 1017; thence generally northwesterly along southwestern boundaries of that severance to the southwestern corner of the northern severance of Location 625; thence generally northwesterly, northeasterly and easterly along boundaries of that severance to the western boundary of Location 1457; thence northerly and generally southeasterly along boundaries of that location to the prolongation southerly of the western boundary of Location 1443; thence northerly to and along that boundary and the western boundary of Location 359 to the southwestern corner of Location 281; thence northerly and easterly along boundaries of that location to its northeastern corner; thence northerly along the prolongation northerly of the eastern boundary of the lastmentioned location to the centre line of the eastern section of Culeenup Road; thence southwesterly along that centre line and onwards to the centre line of a road passing along the eastern boundaries of Lot 52 as shown on Land Titles Office Plan 5503, Lots 107 to 101 inclusive as shown on Land Titles Office Plan 10287 and Lot 186 as shown on Land Titles Office Plan 208 Sheet 5; thence northerly along that centre line and onwards to the centre line of Pinjarra Road (Road Number 784); thence generally northwesterly along that centre line to the prolongation southwesterly of the centre line of Road Number 14983; thence northeasterly to and generally northeasterly along that centre line and onwards to the centre line of Road Number 2464 and thence generally northwesterly along that centre line to the starting point, as delineated and shown bordered green on Plan P.W.D., W.A. 49175-1-1.

## Country Towns Sewerage Act, 1948-1973.

## PROCLAMATION

WESTERN AUSTRALIA, } By His Excellency Air Chief Marshal Sir Wallace  
 To Wit: } Kyle, Knight Grand Cross of the Most Honourable  
 WALLACE KYLE, } Order of the Bath, Commander of the Most  
 Governor. } Excellent Order of the British Empire, Companion  
 [L.S.] } of the Distinguished Service Order, Distinguished  
 Flying Cross, Knight of Grace of the Most  
 Venerable Order of the Hospital of St. John of  
 Jerusalem, Governor in and over the State of  
 Western Australia and its Dependencies in the  
 Commonwealth of Australia.

WHEREAS it is provided, *inter alia*, by subsection (1a) of section 11 of the Country Towns Sewerage Act, 1948-1973 that where a local authority in whose district a sewerage area is situate, undertakes any works in that sewerage area and it appears after inquiry that—

- (a) the maximum general rate that the local authority may impose under the Local Government Act, 1960-1976, will not permit a sufficient amount to be provided for the construction, alteration, repair or maintenance of the works, and for payment of the instalments of capital debt and interest on any of the works with respect to which any debt is owing; and
- (b) the local authority should be permitted to levy a general rate beyond the limits prescribed by the Local Government Act, 1960-1976,

the Governor may, by proclamation, grant to the local authority such permission and may in the proclamation specify new limits of the maximum general rate that the local authority may impose under the Local Government Act, 1960-1976; and whereas the Williams Sewerage Area constituted under Section 4 of the Country Towns Sewerage Act, 1948-1973 by Order in Council published in the *Government Gazette* on 4th June, 1976, is within the district of the municipality of the Shire of Williams and the Shire has undertaken works within that area; and whereas it appears after inquiry that the maximum general rate that the Council of the Municipality of the Shire of Williams may impose will not permit a sufficient amount to be provided for the construction, alteration, repair or maintenance of the works, and for payments of the instalments of capital debt and interest on the works to which any debt is owing and that the Council of the municipality of the Shire of Williams should be permitted to levy a general rate beyond the limits prescribed by the Local Government Act, 1960-1976: Now, therefore, I, the Governor, acting with the advice and consent of the Executive Council and in exercise of the powers conferred under subsection (1a) of section 11 of the Country Towns Sewerage Act, 1948-1973, do hereby grant to the Council of the municipality of the Shire of Williams permission to levy a general rate not exceeding forty cents (40 cents) for each dollar of the annual value of the rateable property in any year in its district that is within the Williams Sewerage Area aforesaid.

Given under my hand and the Public Seal of the said State at Perth, this 6th day of October, 1976.

By His Excellency's Command,

E. C. RUSHTON,

Minister for Local Government.

GOD SAVE THE QUEEN ! ! !

AT a meeting of the Executive Council held in the Executive Council chambers, at Perth, this 6th day of October, 1976, the following Orders in Council were authorised to be issued:—

## Child Welfare Act, 1947-1972.

## ORDER IN COUNCIL.

WHEREAS by section 19 (2) (a) of the Child Welfare Act, 1947-1972, it is provided that the Governor may appoint such persons, male or female, as he may think fit, to be members of any

particular Children's Court and may determine the respective seniorities of such members; and whereas by section 19 (1) (b) (ii) of the said Act the Governor may amend, vary or revoke any such appointment: Now, therefore, His Excellency the Governor by and with the advice and consent of the Executive Council doth hereby appoint the persons named in the First Schedule hereto to be Members of the Children's Court at the place mentioned and doth hereby revoke the appointment of the person named in the Second Schedule hereto as a Member of the Children's Court at the place mentioned.

R. D. DAVIES,  
Clerk of the Council.

## First Schedule.

Meekatharra: Patrick Joseph Keegan and Terence Edwin McMahon.

## Second Schedule.

Meekatharra: Alan John Bell.

## Child Welfare Act, 1947-1972.

## ORDER IN COUNCIL.

WHEREAS by section 19 (2) (a) of the Child Welfare Act, 1947-1972, it is provided that the Governor may appoint such persons, male or female, as he may think fit, to be members of any particular Children's Court and may determine the respective seniorities of such members; and whereas by section 19 (1) (b) (ii) of the said Act the Governor may amend, vary or revoke any such appointment: Now, therefore, His Excellency the Governor by and with the advice and consent of the Executive Council doth hereby appoint Olga Alexandra Miley as a Member of the Children's Court at Cue.

R. D. DAVIES,  
Clerk of the Council.

## Land Act, 1933-1972.

## ORDERS IN COUNCIL.

WHEREAS by section 33 of the Land Act, 1933-1972, it is made lawful for the Governor to direct that any Reserve shall vest in and be held by any person or persons to be named in the order in trust for the like or other public purposes to be specified in such order; and whereas it is deemed expedient, as follows:—

File No. 458/68.—That Reserve No. 17233 should vest in and be held by the Minister of Water Supply, Sewerage and Drainage in trust for the purpose of "Water".

File No. 6993/47.—That Reserve No. 23328 should vest in and be held by the Shire of Serpentine-Jarrahdale in trust for the purpose of "Gravel".

(The previous Order in Council dated 16th January, 1952, is hereby superseded.)

File No. 3072/72.—That Reserve No. 33930 should vest in and be held by the City of Stirling in trust for the purpose of "Public Recreation".

File No. 4220/74.—That Reserve No. 34116 should vest in and be held by the Shire of Wanneroo in trust for the purpose of "Public Recreation".

File No. 3286/75.—That Reserve No. 34184 should vest in and be held by the City of South Perth in trust for the purpose of "Public Recreation".

File No. 2603/76.—That Reserve No. 34315 should vest in and be held by the Shire of Carnarvon in trust for the purpose of "Depot Site—Bush Fires Brigade".

File No. 2962/76.—That Reserve No. 34316 should vest in and be held by the Minister for Works in trust for the purpose of "Drain".

File No. 2633/75.—That Reserve No. 34318 should vest in and be held by the Shire of Serpentine-Jarrahdale in trust for the purpose of "Rubbish Disposal Site".

File No. 2472/75.—That Reserve No. 34344 should vest in and be held by the Shire of Port Hedland in trust for the purpose of "Recreation".

File No. 630/76.—That Reserve No. 34346 should vest in and be held by the Metropolitan Water Supply, Sewerage and Drainage Board in trust for the purpose of "Sewerage".

Now, therefore, His Excellency the Governor, by and with the advice and consent of the Executive Council, does hereby direct that the beforementioned Reserves shall vest in and be held by the abovementioned bodies, in trust for the purposes aforesaid, subject nevertheless to the powers reserved to him by section 37 of the said Act.

R. D. DAVIES,  
Clerk of the Council.

#### Land Act, 1933-1972.

#### ORDERS IN COUNCIL.

WHEREAS by section 33 of the Land Act, 1933-1972, it is made lawful for the Governor to direct that any Reserve shall vest in and be held by any person or persons to be named in the Order, in trust for any of the purposes set forth in section 29 of the said Act, or for the like or other public purposes to be specified in such Order and with power of leasing; and whereas it is deemed expedient as follows:—

File No. 1897/15.—That Reserve No. 16099 should vest in and be held by the Shire of Serpentine-Jarrahdale in trust for the purpose of "Recreation".

(The previous Order in Council dated 27th November, 1952 is hereby superseded.)

File No. 151/38, V2.—That Reserve No. 34324 should vest in and be held by the Shire of Yalgoo in trust for the purpose of "Aerial Landing Ground".

File No. 6938/01, V6.—That Reserve No. 34343 should vest in and be held by the Shire of Collie in trust for the purpose of "Parklands and Recreation".

Now, therefore, His Excellency the Governor, by and with the advice and consent of the Executive Council, does hereby direct that the beforementioned Reserves shall vest in and be held by the abovementioned bodies in trust for the purposes aforesaid, with power to the said bodies, subject to the approval in writing of the Minister for Lands to each and every lease or assignment of lease being first obtained, to lease the whole or any portion thereof for any term not exceeding 21 years from the date of the lease, subject nevertheless to the powers reserved to me by section 37 of the said Act; provided that no such lease or assignment of lease shall be valid or operative until the approval of the Minister for Lands, or an officer authorised in that behalf by the Minister, has been endorsed on the Lease Instrument, or Deed of Assignment, as the case may be.

R. D. DAVIES,  
Clerk of the Council.

#### Land Act, 1933-1972.

#### ORDER IN COUNCIL.

File No. 1498/61.

WHEREAS by section 33 of the Land Act, 1933-1972, it is made lawful for the Governor to direct that any Reserve shall vest in and be held by any person or persons to be named in the Order, in trust for any of the purposes set forth in section 29 of the said Act, or for the like or other public purposes to be specified in such Order and with power of leasing; and whereas it is deemed expedient that Reserve No. 27280 should vest in and be held by the Honourable Norman Eric Baxter M.L.C. Minister of Public Health for the time being and his successors in office in trust for "Mental Health Purposes": Now, therefore, His Excellency the Governor, by and with the advice and consent of the Executive Council, does hereby direct that the beforementioned Reserve shall vest

in and be held by the Honourable Norman Eric Baxter M.L.C. Minister of Public Health for the time being and his successors in office in trust for "Mental Health Purposes" with power to the said Honourable Norman Eric Baxter M.L.C. Minister of Public Health for the time being and his successors in office to lease the whole or any portion thereof for any term subject nevertheless to the powers reserved to me by section 37 of the said Act.

R. D. DAVIES,  
Clerk of the Council.

#### Land Act, 1933-1972.

#### ORDER IN COUNCIL.

Corres. No. 2910/14.

WHEREAS by section 33 of the Land Act, 1933-1972, it is, *inter alia*, made lawful for the Governor by Order in Council to direct that any land reserved pursuant to the provisions of this Act shall be granted in fee simple to any person (as defined in the said section) subject to the condition that the person shall not lease or mortgage the whole or any part of the land without the consent of the Governor and subject to such other conditions and limitations as the Governor shall deem necessary to ensure that the land is used for the purpose for which the land is reserved as aforesaid; and whereas it is deemed expedient that Reserve No. 31167 (Dalwallinu Lot 114) should be granted in fee simple to the Perth Diocesan Trustees to be held in trust for "Ecclesiastical Purposes (Church of England)": Now, therefore, His Excellency the Governor by and with the advice and consent of the Executive Council, doth hereby direct that the beforementioned reserve shall be granted in fee simple to the Perth Diocesan Trustees to be held in trust for "Ecclesiastical Purposes (Church of England)" subject to the condition that the land shall not be leased or mortgaged in whole or in part without the consent of the Governor.

R. D. DAVIES,  
Clerk of the Council.

#### Country Areas Water Supply Act, 1947-1974.

#### Pingaring Water Supply.

#### Constitution of Pingaring Country Water Area.

#### ORDER IN COUNCIL.

P.W.W.S. 610/76.

WHEREAS it is enacted under section 8 of the Country Water Supply Act, 1947-1974, that the Governor may by Order in Council constitute a Country Water Area: Now, therefore, His Excellency the Governor by and with the consent of the Executive Council doth hereby constitute the Pingaring Country Water Area as defined in the schedule hereunder and assign the name of Pingaring Country Water Area thereto.

R. D. DAVIES,  
Clerk of the Council.

#### Schedule.

#### PINGARING COUNTRY WATER AREA.

All that portion of land bounded by lines starting at the easternmost northeastern corner of Roe Location 2075 and extending southwesterly, northwesterly, westerly, southerly, again westerly and again southerly along boundaries of that location to the easternmost northeastern corner of Location 170; thence westerly, northerly, again westerly, southerly, again westerly and again northerly along boundaries of that location to the southern side of Pingaring Varley Road North; thence westerly along that side and the southern side of Gargannocking Pingaring Road to the prolongation southerly of a western side of Pingaring Pedarah Road; thence northerly to and generally northerly along western side of that road to the prolongation westerly of the northern boundary of the

northern severance of Location 1174; thence easterly to and along that boundary to the north-western corner of Location 1013; thence southerly, easterly, again southerly, northeasterly, and again easterly along boundaries of that location to the northernmost northwestern corner of Location 2955 and thence southeasterly, generally south-westerly and southerly along boundaries of that location and onwards to the starting point, as bordered green on Plan P.W.D., W.A. 49822-1-1.

#### Local Government Act, 1960-1976.

Shire of Williams.

Declaration of Area for Differential Rating.

#### ORDER IN COUNCIL.

LG. WL-5-1.

HIS Excellency the Governor, acting by and with the advice and consent of the Executive Council, under the powers conferred by subsection (4) of section 548 of the Local Government Act, 1960-1976, hereby declares that portion of the district of the Shire of Williams described in the schedule hereto, as an area within which the Williams Shire Council may impose, in respect of the rateable property therein, a greater rate than that which it imposes elsewhere in the district.

R. D. DAVIES,  
Clerk of the Council.

#### Schedule.

All that portion of land bounded by lines starting at the westernmost corner of Williams Town Lot 21 and extending northeasterly along the northwestern boundary of that lot and onwards to the westernmost corner of Lot 22 and thence southeasterly along the southwestern boundary of that lot to the northwestern side of Piesse Street; thence northeasterly along that side to the south-western side of Adam Street; thence southeasterly along that side to the northernmost corner of Land Titles Office Lot 10 of Williams Suburban Lot 2 as shown on Land Titles Office Diagram 21954; thence southwesterly southeasterly and northeasterly along boundaries of that lot and onwards to the prolongation northwesterly of the northeastern boundary of Suburban Lot 25; thence southeasterly to and along that boundary and onwards to the right bank of the Williams River; thence generally southwesterly downwards along that bank to the southeastern corner of Land Titles Office Lot 23 of Part Williams Location D as shown on Land Titles Office Diagram 22484; thence generally northwesterly along boundaries of that lot to a southeastern side of Albany Highway and thence generally northeasterly and generally northwesterly along sides of that highway to the starting point. (Lands and Surveys Public Plan Williams Townsite.)

#### PARLIAMENT OF WESTERN AUSTRALIA.

##### Bills Assented To.

IT is hereby notified for public information that His Excellency the Governor has Assented in the name and on behalf of Her Majesty the Queen, on the dates shown, to the undermentioned Bills passed by the Legislative Council and the Legislative Assembly during the Third Session of the Twenty-Eighth Parliament.

Short Title of Bill; Date of Assent; Act No.

Taxis-cars (Co-ordination and Control) Act Amendment (No. 2); 22nd September, 1976; No. 63 of 1976.

Civil Aviation (Carriers' Liability) Act Amendment; 22nd September, 1976; No. 64 of 1976.

City of Perth Parking Facilities Act Amendment; 22nd September, 1976; No. 65 of 1976.

Motor Vehicle Dealers Act Amendment; 22nd September, 1976; No. 66 of 1976.

Gold Buyers Act Repeal; 22nd September, 1976; No. 67 of 1976.

Parliamentary Commissioner Act Amendment; 6th October, 1976; No. 68 of 1976.

Acts Amendment (Jurisdiction of Courts); 6th October, 1976; No. 69 of 1976.

Medical Act Amendment; 6th October, 1976; No. 70 of 1976.

Hospitals Act Amendment; 6th October, 1976; No. 71 of 1976.

Racecourse Development; 6th October, 1976; No. 72 of 1976.

Child Welfare Act Amendment (No. 2); 6th October, 1976; No. 73 of 1976.

J. B. ROBERTS,  
Clerk of the Parliaments.

7th October, 1976.

#### LAND AGENTS ACT, 1921.

##### Application for Transfer of a License.

To the Court of Petty Sessions at Perth:

I, DAVID ALFRED HORACE REYNOLDS, of 13 Hillside Crescent, Maylands, hereby apply on behalf of a firm Peet & Fletcher, the partners of which are Kevin Patrick Noonan and Victor John Demiris, for the license currently issued to David Alfred Horace Reynolds, to be transferred to me to carry on business as a Land agent at 777 Beaufort Street, Mt. Lawley.

Dated the 7th day of October, 1976.

D. A. H. REYNOLDS,  
Signature of Applicant (Transferee).

I, David Alfred Horace Reynolds, concur in this application.

D. A. H. REYNOLDS,  
Signature of Transferor.

##### Appointment of Hearing.

I hereby appoint the 9th day of November, 1976, at 2.15 o'clock in the afternoon as the time for the hearing of the foregoing application at the Court of Petty Sessions at Perth.

Dated the 30th day of September, 1976.

K. W. SHEEDY,  
Clerk of Petty Sessions.

Objection to the granting of the license may be served on the applicant and the Clerk of Petty Sessions at any time prior to seven days before the date appointed for the hearing.

#### LAND AGENTS ACT, 1921.

##### Application for Transfer of a License.

To the Court of Petty Sessions at Perth:

I, STEPHEN CHARLES MARCUS HARMER, of Flat 17 Beatrice Court, 11 Melville Parade, South Perth, hereby apply as nominee of Griffith Harmer & Company Pty. Ltd., for the license currently issued to Stephen Charles Marcus Harmer as nominee of P. & P. Investment Pty. Ltd. to be transferred to me to carry on business as a Land Agent at 2nd Floor, 78 Mill Point Road, South Perth 6151.

Dated the 8th day of October, 1976.

S. C. M. HARMER,  
Signature of Applicant (Transferee).

I, Alfiero Porreca, on behalf of P. & P. Investment Pty. Ltd. concur in this application.

A. PORRECA,  
Signature of Transferor.

### Appointment of Hearing.

I hereby appoint the 23rd day of November, 1976 at 2.15 o'clock in the afternoon as the time for the hearing of the foregoing application at the Court of Petty Sessions at Perth.

Dated the 13th day of October, 1976.

K. W. SHEEDY,  
Clerk of Petty Sessions.

Objection to the granting of the license may be served on the applicant and the Clerk of Petty Sessions at any time prior to seven days before the date appointed for the hearing.

Public Service Board,  
Perth, 13th October, 1976.

THE following promotions have been approved:—

P. M. Wilshire, Social Worker, Level 1, to be Social Work Supervisor, Level 3, Field Division, Department for Community Welfare as from July 30, 1976.

G. J. Ferguson, Assistant Clerk of Courts, C-II-2/3, to be Clerk of Courts (Relieving), C-II-3/4, Relieving Clerks of Court, Court Offices Branch, Crown Law Department as from September 24, 1976.

S. Arrigo, Trust Officer, C-II-3, to be Trust Officer Grade 2, C-II-4, Group Four Section, Trust Branch, Public Trust Office, Crown Law Department as from September 24, 1976.

L. W. Kennedy, Clerk Assistant, C-II-4, to be Examiner Grade 1, C-II-5, Group Two Section, Examination Branch, Office of Titles, Crown Law Department as from August 13, 1976.

R. J. O'Sullivan, Clerk, C-II-1, to be Clerk, C-II-2, Relief Branch, Office of Titles, Crown Law Department as from September 24, 1976.

S. K. Gerreyn, Assistant Programmer, C-II-2/3, to be Systems Analyst Grade 2, C-II-5/6, Automatic Data Processing Section, Education Department as from August 6, 1976.

G. J. Campbell, Clerk (Relieving), C-II-1, Department of Agriculture to be Clerk Relieving, C-II-2, General Section, Clerical Branch, Department of Labour and Industry as from September 10, 1976.

S. D. Galbraith, Typist, C-V, State Housing Commission to be Typist, C-III-1, Professional Branch, Medical Department as from September 3, 1976.

B. J. Tandy, Senior Draftsman Special, Level 3, to be Draftsman in Charge, Level 3/4, Water Supply Design Section, Engineering Design Branch, Engineering Division, Metropolitan Water Board as from September 10, 1976.

H. J. Townley, Plumbing Inspector, G-II-4, Public Works Department to be Inspector, G-II-4, Plumbing Inspection and Testing Branch, Engineering Division, Metropolitan Water Board as from October 1, 1976.

A. M. Stenhouse, Chemist and Research Officer, Level 1, to be Chemist and Research Officer, Level 2, Toxicology and Drug Division, Government Chemical Laboratories, Department of Mines as from October 1, 1976.

K. B. Gartland, Accountant, C-II-8, to be Assistant Secretary, C-II-9, Administrative Division, Police Department as from April 23, 1976.

P. Beeson, Property and Valuation Officer, A-I-2, Public Works Department to be Regional Administrator, A-I-5, South West Section, Office of Regional Administration and the North West, Premier's Department as from October 6, 1976.

G. C. Tucker, Clerk, C-IV, Medical Department to be Health Surveyor Grade 2, G-II-3/4, Inspection Meat Branch, Public Health Department as from October 15, 1976.

G. Elliott, General Assistant, G-VII-1/2, to be Technical Officer Grade 1, G-II-2/3, Plant Section, Mechanical and Plant Branch, Engineering Division, Public Works Department as from October 1, 1976.

P. Stafford, Clerk, C-II-2, to be Clerk, C-II-3, Clerical Section, Architectural Division, Public Works Department as from October 8, 1976.

C. Chapman, Clerk, C-II-1, to be Cashier, C-II-2, Midland Branch Office, Road Traffic Authority as from September 24, 1976.

R. E. Lake, Senior Clerk Schedules, C-II-3, Treasury Department to be Clerk in Charge, C-II-4, Internal Audit Section, Road Traffic Authority as from September 17, 1976.

F. I. McLean, Data Processing Operator, C-V, to be Assistant Supervisor, C-III-1, Automatic Data Processing Section, Accounts Division, Road Traffic Authority as from September 24, 1976.

D. C. Ranford, Clerk, C-II-2, to be Clerk, C-II-3, Recovery Section, Vehicle Records Branch, Road Traffic Authority as from September 3, 1976.

D. Holland, Supervisor, G-II-3, to be Maintenance Planner, G-II-4, Maintenance Branch, Architectural Division, State Housing Commission as from August 20, 1976.

B. D. Roberts, Clerk, C-IV, to be Clerk, C-II-1, Maintenance Branch, Architectural Division, State Housing Commission as from September 24, 1976.

A. J. MacL. Bryant, Clerk, C-II-2, to be Senior Clerk, C-II-3/4, Accounts Section, Land Tax Branch, State Taxation Department as from October 1, 1976.

R. N. Harrison, Clerk, C-II-1, to be Inspector Grade 1, C-II-2/3, Returns Section, Stamp Duties Division, State Taxation Department as from August 20, 1976.

B. M. Money, Clerk, C-II-1, to be Inspector Grade 1, C-II-2/3, Returns Section, Stamp Duties Division, State Taxation Department as from August 20, 1976.

G. C. Ross, Clerk, C-II-1, to be Clerk, C-II-2, Administrative Division, Department of Tourism as from September 17, 1976.

THE following resignations have been accepted:—  
Name; Department; Date.

J. M. Skilton; Corrections; 13/10/76.

R. D. Taylor; Mines; 1/10/76.

S. R. Caddy; Police; 24/9/76.

P. G. Murdoch; Public Health; 29/10/76.

P. G. Blackstone; Public Works; 27/8/76.

R. A. Saffrey; Public Works; 13/9/76.

Y. E. McCauley; Road Traffic Authority; 24/9/76.

P. J. Moss; State Government Insurance Office; 8/10/76.

J. A. Reiche; State Government Insurance Office; 15/10/76.

THE following retirement has been approved:—

F. M. B. English; Lands and Surveys; 31/12/76.

THE following appointments have been confirmed:—

Name; Position; Department; Date.

Gherardi, Stefano Giacomo; Adviser, Level 1; Agriculture; 15/3/76.

Madin, Richard William; Adviser, Level 1; Agriculture; 22/3/76.

Mann, Oswald Gordon; Clerk, C-IV; Community Welfare; 13/5/75.

Fazioli, Julie Dianna; Typist, C-V; Crown Law; 5/3/76.

McDonald, Gail Susan; Clerical Assistant, C-VI; Education; 19/1/76.

Nicholaids, Sharon Lee; Typist, C-V; Education; 19/1/76.

Oliver, Steven Eygene John; Clerk, C-IV; Education; 7/10/75.

Cahill, Patrick Joseph; Clerk, C-IV; Fisheries and Wildlife; 2/2/76.

Judkins, Paul; Clerk, C-IV; Harbour and Light; 29/3/76.

Separovich, Michael John; Clerk, C-IV; Harbour and Light; 2/4/76.

Anthony, Patricia Margaret; Clerical Assistant, C-VI; Lands and Surveys; 2/2/76.

D'abreu, Richard Oscar; Photo Technician Grade 3, G-II-1/2; Lands and Surveys; 8/4/76.

Hearn, Gwendolyn Mary; Clerk Typist, C-V; Police; 5/4/76.

Bailey, Judith Noelene; Laboratory Assistant, G-X; Public Health; 12/1/76.

Britten, Jennifer Lynne; Senior Speech Therapist, Level 2; Public Health; 19/3/76.

Coleman, Shirley Joyce; Laboratory Attendant, G-XIII; Public Health; 17/2/76.

Ewen, Kerry Lee; Clerical Assistant, C-VI; Public Health; 23/2/76.

Jones, Bethwyn Margaret; Dental Therapist, G-I; Public Health; 5/2/76.

Mizen, Sheryl Ann; Typist, C-V; Public Health; 24/3/76.

Polglaze, Kathryn May; Laboratory Attendant, G-XIII; Public Health; 26/9/75.

Darling, David Harris; Clerk, C-IV; State Government Insurance Office; 12/2/76.

Philpot, John Stuart; Clerk, C-IV; State Government Insurance Office; 23/2/76.

Kaciuba, John Peter; Clerk, C-IV; State Housing Commission; 8/4/76.

THE following offices have been created:—

Item 01 3069, Manager, G-II-4/5, Woodlands Section, Research Stations Branch, Animal Division, Department of Agriculture.

Item 11 4465, Clerk Typist, C-V, Armadale Section, Court Offices Branch, Crown Law Department.

Item 17 1215, Clerk, C-IV, Staff Section, Clerical Branch, Forests Department.

Item 28 0050, Clerk, C-IV, Relieving Branch, Public Service Board.

Item 28 0230, Clerical Assistant, C-VI, Staff and Classification Section, Inspection Branch, Public Service Board.

THE following office has been abolished:—

Item 11 4506, Clerk, C-IV, Boulder Section, Court Offices Branch, Crown Law Department.

THE title and/or classification of the following offices have been amended:—

Item 02 0185, occupied by J. M. Grandia, C-II-5, Audit Department amended from Assistant Auditor to Auditor, Grade 4 with effect from October 5, 1976.

Item 02 0190, occupied by W. J. Hartley, C-II-5, Audit Department amended from Assistant Auditor to Auditor, Grade 4 with effect from October 5, 1976.

Item 02 0180, occupied by J. C. Watts, C-II-5, Audit Department amended from Assistant Auditor to Auditor, Grade 4 with effect from October 5, 1976.

Item 28 0551, occupied by S. J. Montgomery, C-IV, Personnel Branch, Public Service Board amended from Clerk Relieving to Clerk with effect from August 3, 1976.

Item 28 0554, vacant, C-IV, Personnel Branch, Public Service Board amended from Clerk Relieving to Clerk with effect from August 3, 1976.

Item 08 3500, occupied by E. M. MacKay-Scollay, Level 5, Microbiology Section, State Health Laboratories, Professional Division, Public Health Department amended from Microbiologist Medical to Chief Microbiologist as from October 13, 1976.

Ex. Co. No. 2447.

IT is hereby advised that His Excellency the Governor in Executive Council has confirmed the permanent appointment of the following officer:—

Dr. M. J. Mulcahy, Senior Research Scientist Analyst, Level 9, Special Services Branch, Department of Conservation and Environment.

G. H. COOPER,  
Chairman, Public Service Board.

#### METROPOLITAN WATER BOARD. CONSULTANT.

Salary: \$20 207.

Term: 3 years.

Duties: Under the direction of the Chief Engineer to:

- Programme and schedule the construction of selected major projects by contract and by day labour personnel of the Board.
- Coordinate the construction of selected projects by contract and day labour.
- Undertake investigation and planning related to projected major works.

Qualifications: Academic qualifications suitable for admission to the Institution of Engineers, Australia.

Experience: Applications are sought from persons with a record of performance in the fields of dam construction, major earthworks and concrete construction.

Conditions of Service: Four weeks annual leave, cumulative sick leave entitlements and other general conditions applicable to temporary public servants.

Applications: On standard application form available from the Public Service Board, 111 St. George's Terrace, Perth, 6000, close October 22, 1976.

#### DEPARTMENT OF LABOUR AND INDUSTRY. ORGANISER/TRAINER

##### Farm-Station Training Scheme.

APPLICATIONS are invited from Officers for appointment to the position of Organiser/Trainer for the newly established Farm-Station Training Scheme.

The successful applicant will be placed on loan with the Department of Labour and Industry and will be required to take up duties as soon as possible.

Initially a pilot scheme will operate in the Moora District for a period of two years commencing February 1977.

The appointee will be required to live in Moora. Subsidised housing will be available.

SALARY RANGE \$11 910-\$12 273.

Duties will involve the organisation and supervision of theoretical and practical training covering all aspects of mixed farming operations.

Applicants should possess experience in mixed farming operations, and have ability to liaise with people and organisations. Appropriate teaching experience and agricultural qualifications may be an advantage.

Applications should be made in writing giving details of previous experience and qualifications to—

The Chairman,  
Farm-Station Training Scheme Committee  
Department of Labour and Industry,  
600 Murray Street,  
WEST PERTH 6005.

Applications close FRIDAY 22nd OCTOBER, 1976.

Enquiries to Mr R. W. Simpson, Telephone: 22 0171.



## VACANCIES IN THE PUBLIC SERVICE

Department	Item No.	Position	Classn.	Salary
<b>Closing October 22, 1976</b>				
Agriculture ....	01 0192	Clerk, Staff Section	C-II-1	\$ 8 718-9 014
Agriculture ....	01 1386	Field Technician Grade 2, Kununurra District Office (a) (2) (10)	G-II-1/4	8 622-10 842 (11)
Agriculture ....	01 4122	Field Technician Grade 2, Medina Research Station, Horticultural Division (2)	G-II-1/4	8 622-10 842
Community Welfare	10 0055	Secretary Stenographer, Administrative Division	C-III-2/3	7 921-8 636
Community Welfare	10 0572	Clerk, Records Section, Maintenance and Relief Branch	C-II-1	8 718-9 014
Community Welfare	10 3256	Occupational Therapist, Institutional Services Division (a) (12) (13)	Level 1	9 277-13 076
Crown Law	11 2506	Investigator Corporate Affairs Office	C-II-5/6	11 273-12 352
Education ....	14 0380	Superintendent of Education, Professional Branch (a) (b) (16)	Level 2	18 613-22 203
Education ....	14 0470	Superintendent of Education, Professional Branch (a) (17)	Level 2	18 613-22 203
Education ....	14 6515	Cameraman Grade 1, Audio Visual Education Branch (a) (18)	G-II-4	10 498-10 842
Education ....	14 6547	Film Maintenance Assistant, Audio Visual Education Branch (a) (19)	G-VII-1/3	4 071 (17 yrs)- 8 340
Fisheries and Wildlife	16 0810	Inspector Seagoing Geraldton, Fisheries Inspection Branch	G-II-3/4	9 841-10 842 (20)
Industrial Development	18 0510	Senior Research Officer, Research Branch, Division of Industries (21)	C-II-11	16 218-16 634
Mental Health Services	09 0020	Secretary, Administrative Division	A-1-4	19 665
Mental Health Services	09 0342	Clerk, Salaries Section	C-II-2	9 308 9 600
Mental Health Services	09 0937	Occupational Therapist, Professional Branch (a) (30)	Level 1	9 277-13 076
Mental Health Services	09 1527	Deputy Superintendent of Nursing, Graylands Section, Graylands and Swanbourne Hospitals (a) (31)	G-II-6	11 910-12 273
Metropolitan Water Board	22 5110	Inspector, Water Supply and Maintenance Branch, Engineering Division (a)	G-II-4	10 498-10 842
Police ....	25 0135	Clerk, Minister's Office	C-II-2	9 308-9 600
Public Health	08 1795	Regional Officer, Regions Section, Community and Child Health Services Branch (32) (33) (34)	C-II-2/3	9 308-10 243 (35)
Public Health	08 3190	Clerk Stores, Clerical Section, State Health Laboratories	C-II-2/3	9 308-10 243
Public Service Board	28 0460	Training Officer, Executive Development Centre, Personnel Branch (36)	C-II-8	13 822-14 188
Public Service Board	28 0461	Training Officer, Executive Development Centre, Personnel Branch	C-II-5/6	11 273-12 352
Public Works	29 2560	Managing Clerk, Port Hedland District Water Supply Office, Accounts Division (48)	C-II-4	10 582-10 930 (51)
Public Works	29 7328	Architect in Charge Schools Design, Executive Section, Schools Design and Investigation Branch, Architectural Division	Level 6	21 170
Public Works	29 7488	Technical Assistant, Quantities Estimating Section, Services Branch, Architectural Division (a) (37)	G-II-2/3	9 215-10 161
Public Works	29 8292	Engineer, Design Section, Mechanical Engineering, Design and Construction Branch, Architectural Division	Level 1	9 633-13 076
State Housing Commission	32 4040	Senior Collector, Field Section, Accounts Branch	C-II-2	9 308-9 600
Town Planning	34 0286	Planning Officer, Special Projects Section, Project Planning Branch (a) (40)	Level 2	13 940-15 292
Agriculture ....	01 2580	Laboratory Technologist in Charge, Animal Health Branch, Animal Division (a) (39)	Level 3	15 292-16 116
Community Welfare	10 3225	Social Worker Longmore, Institutional Services Division (a) (13) (41)	Level 1	9 277-13 076
Education ....	14 0140	Officer in Charge, Automatic Data Processing Section (a) (42)	A-I-1	17 263
Public Works	29 4725	District Officer Collie, South Section, Operations South Branch, Engineering Division (a) (3) (4)	G-II-4	10 498-10 842
<b>Closing October 29, 1976</b>				
Agriculture ....	01 0561	Clerk Relieving, Clerical Branch	C-II-1	8 718-9 014
Agriculture ....	01 2635	Laboratory Assistant, Animal Health Branch, Animal Division (a) (5) (6)	G-X	4 071 (17 yrs.)- 8 340
Community Welfare	10 1031	Social Work Supervisor, Field Division (a) (7) (8) (9)	Level 3	14 285-15 292 (14)
Corrections	05 0880	Storekeeper, Wooroloo Institution (a)	G-VII-3	7 915-8 340
Crown Law	11 2573	Clerk, Corporate Affairs Office	C-II-1	8 718-9 014
Crown Law	11 3650	Clerk, Relieving Staff Section, Family Court Branch	C-II-1	8 718-9 014
Crown Law	11 4930	Assistant Clerk of Courts, Kalgoorlie Court Office	C-II-2/3	9 308-10 243
Crown Law	11 5230	Clerk Assistant, Narrogin Court Office	C-II-1/2	8 718-9 600
Crown Law	12 0450	Trust Officer Grade 3, Group Five Section, Trust Branch, Public Trust Office	C-II-3	9 920-10 243
Crown Law	12 0480	Senior Clerk, Conveyancing Branch, Public Trust Office	C-II-8	13 822-14 188
Crown Law	12 0495	Clerk, Conveyancing Branch, Public Trust Office	C-II-3/4	9 920-10 930
Education ....	14 0195	Computer Operator, Automatic Data Processing Section (45)	C-II-4	10 582-10 930
Education ....	14 6537	Film Exchange Officer, Audio Visual Education Branch (a) (46)	G-II-1	8 622-8 919
Labour and Industry	19 0230	Research Officer, General Section, Clerical Branch	C-II-5/6	11 273-12 352
Labour and Industry	19 0633	Inspector, Machinery Section, Inspection and Technical Services Branch (a) (15)	Level 1	10 712-12 147
Local Government	21 0500	Clerk, Inspection Branch	C-II-2	9 308-9 600
Mental Health Services	09 0717	Medical Officer, Professional Branch (a) (22)	Level 1	17 231-20 897
Metropolitan Water Board	22 3460	Clerk in Charge, Expenditure Branch, Accounts Division	C-II-5	11 273-11 618



VACANCIES IN THE PUBLIC SERVICE—*continued*

Department	Item No.	Position	Classn.	Salary
Closing October 29, 1976				\$
Mines	23 0019	Personnel and Staff Clerk, Administrative Division	C-II-3	9 920-10 243
Mines	23 3575	Chemist and Research Officer, Toxicology and Drug Division, Government Chemical Laboratories (a) (23)	Level 1	9 277-13 076
Mines	23 4887	Technical Assistant, Geological Survey Division (a) (25)	G-VII-1	4 071 (17 yrs.)-7 607
Public Health	08 2320	Social Worker, Busselton Community Health Centre (a) (26)	Level 1	9 277-13 076
Public Health	08 2350	Social Worker, Karratha Community Health Centre (a) (49) (52)	Level 1	9 277-13 076 (53)
Public Health	08 2355	Physiotherapist, Karratha Community Health Centre (a) (50) (52)	Level 1	9 277-13 076 (53)
Public Health	08 2360	Secretary Co-ordinator, Karratha Community Health Centre (a) (52)	C-III-1	7 577-7 752 (53)
Public Health	08 2365	Clerical Assistant, Karratha Community Health Centre (a)	C-VI	4 331 (18 yrs.)-6 850 (53)
Public Works	29 4775	Plumbing Inspector, South Section, Operations South Branch, Engineering Division (a) (43) (44) (47)	G-II-4	10 498-10 842
Public Works	29 7625	Senior Supervisor, Furniture Section, Services Branch, Architectural Division	G-II-5	11 181-11 526
Public Works	29 8600	Clerk, Clerical Section, Electrical Engineering Design and Construction Branch, Architectural Division	C-II-2	9 308-9 600
Tourism	27 1520	Clerk, Accounting and Finance Branch	C-II-1	8 718-9 014
Treasury	35 0770	Clerk, General Section, Accounts Branch	C-II-1	8 718-9 014
Treasury	35 0900	Senior Clerk Schedules, Expenditure Section, Accounts Branch	C-II-3	9 920-10 243
Worker's Compensation Board	38 0015	Assistant Registrar	C-II-5	11 273-11 618

The possession of, or progress towards, an appropriate tertiary level academic qualification will be considered a factor, increasing in importance with the level of classification, when determining efficiency of applicants in the Clerical Division.

(a) Applications also called outside the Service under section 24

(b) Promotion will date from the first working day following the retirement of the present occupant.

(2) Diploma of recognised Agricultural College or approved equivalent. Previous experience preferred. Minimum age 21.

(3) Leaving Certificate preferred plus progress towards Diploma in Civil Engineering including Surveying I at the Perth Technical College or its equivalent.

Experience in Irrigation and Drainage operation, construction work and the maintenance and operation of water supply and sewerage works is preferred.

(4) Closing date extended for one week.

(5) Achievement Certificate with Intermediate passes in English, Science, Social Studies, ordinary pass in Mathematics and pass in one other subject. Junior Certificate in five subjects including English, Mathematics II, Science A and two others. Preference for Leaving Certificate or Diploma of a recognised agricultural college.

(6) LOCATION: South Perth.

(7) Eligibility for full membership of the Australian Association of Social Workers. A minimum of three years post graduate experience in social work plus experience in administration and supervision of professional and non-professional staff.

(8) LOCATION: Derby and required to travel within the Kimberley Division.

(9) Government Employees Housing Authority house available at nominal rent. Possession of current driver's licence essential as departmental vehicle is available for official business.

(10) ACCOMMODATION: Single men's board and residence available in Kununurra at reasonable rental. Departmental accommodation for a married man cannot be guaranteed.

(11) Plus district allowance of \$1 475 per annum married man or \$737 per annum single man.

(12) Associateship or Degree in Occupational Therapy or other approved equivalent qualification. Eligibility for registration with the W.A. Occupational Therapy Board.

(13) LOCATION: Longmore Remand and Assessment Centre, Adie Road, Bentley.

(14) Plus District Allowance \$1 203 p.a. married man.

\$ 602 single person.

(15) Applicants must have served an engineering apprenticeship with three years subsequent experience in the engineering field and been engaged during that time in:

(a) manufacture and repair of engines, boilers and machinery and preferably hold a Diploma in Engineering from a recognised technical institution or a Ministry of Transport Certificate as a Marine Engineer.

OR

(b) practical and technical training in electrical, structural and mechanical engineering and subsequent practical experience in erection and maintenance of lifts and ability to make calculations, drawings and technical reports of Lift practices.

(16) This position will relate mainly to Education at the Primary level, although the successful applicant will be responsible for education from year 1 to 12. In addition he will be expected to assume State-wide responsibility in some particular area of education. In applying for this position, applicants should give clear details of the area of education in which they believe they can make a particular contribution.

(17) Of these positions two (items 14 0470 and 14 0480) will relate mainly to Education at the Primary Level and one (Item 14 0615) at the Secondary level, although in all instances, the Superintendents will be responsible for education from year 1 to 12. In addition, the successful applicants will be expected to assume State-wide responsibility in some particular area of education. In applying for these positions, applicants should give clear details of the area of education in which they believe they can make a particular contribution.

(18) (i) Certificate of Photography or equivalent.

(ii) Experience in television, motion picture and still photography including the synchronous use of sound.

(iii) Eligibility for membership of an Australian Professional Association.

(19) Minimum of two years secondary education. Because of the nature of the work, the appointee must be right-handed. Current driving licence required.

(20) Plus 15% commuted overtime allowance.

(21) In considering the qualifications of the applicants high regard will be given to possession of tertiary qualifications in Commerce, Economics or Arts (Econs).

(22) Applicants must be legally qualified medical practitioners registered in, or eligible for registration in Western Australia.

(23) Tertiary degree in chemistry or equivalent. Relevant experience desirable.

(25) Achievement certificate or equivalent with preference for Leaving Certificate including geology or geography. Clerical, drafting or geological experience would be an advantage.

(26) Eligibility for full membership of the Australian Association of Social Workers.

VACANCIES IN THE PUBLIC SERVICE—*continued*

- (27) Appropriate tertiary qualifications are required.
- (30) Associateship or Degree in Occupational Therapy or approved equivalent qualifications. Eligibility for registration with the W.A. Occupational Therapy Board.
- (31) Psychiatric Nursing Certificate. Other appropriate administrative and general experience and qualifications will be considered when making the appointment.
- (32) LOCATION: Kalgoorlie.
- (33) Required to travel within the Eastern Goldfields Region with transport provided.
- (34) ACCOMMODATION: House available for married man in Coolgardie under rental conditions.
- (35) Plus District Allowance:—\$89.00 p.a. married officer  
\$44.50 p.a. single officer
- (36) Candidates must have superior tertiary qualifications and significant experiences in public service management or a closely related area.
- (37) Must have extensive experience in building construction work and be conversant with building contract administration.
- (39) B.Sc. (Microbiology), A.A.I.M.T., B. Applied Sc. (Med. Tech.) or equivalent.  
Experience in staff supervision and the microbiology and serology of animal pathogens. Knowledge of mycology, as applied to animal disease, experimental design and statistics preferred.
- (40) Possession of a recognised degree or qualification in Town and Regional Planning. Must be a member of the Royal Australian Planning Institute or a similarly approved professional institution. An additional qualification in an allied profession would be an advantage.  
Must have appropriate planning experience.
- (41) Eligibility for full membership of the Australian Association of Social Workers.  
Relevant administrative and institutional experience most desirable.
- (42) Possession of a tertiary qualification in a relevant field would be an advantage and applicants should have extensive computer experience at a managerial level.  
Experience in the design and implementation of computer systems is essential and applicants should be competent to specify and evaluate hardware systems.  
Training and experience in the field of education would be an advantage but is not essential. Membership of an appropriate professional association would be an advantage.
- (43) Certificate of Water and Sanitary Plumbing and Drainage, issued by the Plumbers Examination Board. Full license as a Water Sanitary Plumber issued by the Hon. Minister for either the Public Works Department or Metropolitan Water Supply, Sewerage and Drainage Board. Ability to read plans, prepare sewerage house connection diagrams and estimates of work desired. Minimum experience of 5 years is required after obtaining Certificate of Competency or at least 10 years practical experience in the plumbing trade since being registered as a Water Supply and Sanitary Plumber with the Metropolitan Water Supply, Sewerage and Drainage Board.
- (44) ACCOMMODATION: Housing is available.
- (47) LOCATION: Narrogin.
- (45) Applicants must be experienced in both computer operating and Programming (Cobol), and will be required to perform shift work.
- (46) LOCATION: Port Hedland.
- (49) Eligibility for full membership of the Australian Association of Social Workers.
- (52) HOUSING: Furnished, air conditioned housing is available.
- (53) A District Allowance of \$1 203 per annum married man, \$602 per annum single man is payable in addition to salary.
- (50) Diploma of Physiotherapy. Eligibility for registration with the Western Australian Physiotherapists Board.
- (48) G.E.H.A. house is available.
- (51) Plus District Allowance of \$1 305 per annum for a married man.  
\$602 per annum for a single person.

Applications are called under section 34 of the Public Service Act, 1904–1975, and are to be addressed to the Chairman, Public Service Board, and should be made on the prescribed form, obtainable from the offices of the various Permanent Heads of Departments.

G. H. COOPER,  
Chairman, Public Service Board.

15th October, 1976

## PRISONS ACT, 1903-1971.

Department of Corrections,  
Perth, 7th October, 1976.

HIS Excellency the Governor in Executive Council acting under the provisions of the Prisons Act, 1903-1971 has been pleased to make the regulations set out in the Schedule below.

C. W. CAMPBELL,  
Director.

## Schedule.

## Regulations.

1. In these regulations the Prisons Regulations, 1974 published in the *Government Gazette* on the 29th May, 1974 and amended by notice so published on the 19th March, 1976 are referred to as the principal regulations.
2. Regulation 10 of the principal regulations is amended:—
  - (a) by adding after the regulation designation "10." the subregulation designation "(1)"; and
  - (b) by adding a subregulation as follows:—
    - (2) The Superintendent may, on giving reasonable notice to an officer, inspect the quarters occupied by the officer at any reasonable time.
3. Regulation 37 of the principal regulations is amended by adding after the word "regulations" in line three the passage "and in which case the provisions of regulation 18 apply".
4. Regulation 39 of the principal regulations is amended:—
  - (a) as to subregulation (1), by adding after the expression "36", in line two, the words "and his decision shall be final"; and
  - (b) as to subregulation (2), by deleting the expression "14", in line two, and substituting the expression "(15)".
5. Regulation 40 of the principal regulations is amended by revoking subregulation (6).

SCHEDULE—*continued*

6. Regulation 61 of the principal regulations is revoked and the following regulation substituted:—

61. (1) Subject to this regulation prisoners shall be supplied with a quantity of food that is in the opinion of the Director sufficient for them having regard to seasonal, climatic, and employment conditions.

(2) The Medical Officer may, on medical grounds, direct that a prisoner be supplied with food according to a special diet.

(3) Food provided pursuant to subregulation (1) or subregulation (2) of this regulation shall not be supplied to prisoners who maintain themselves in custody pursuant to regulation 88, or to prisoners undergoing a sentence of bread and water in accordance with sections 34 or 36 of the Act. .

7. Regulation 65 of the principal regulations is amended by adding after subregulation (4) the following subregulation:—

(5) Where the Superintendent is of the opinion that a person is likely to interfere with the preservation of order and good government of a prison he may refuse to allow him to visit the prison or if such a person is visiting the prison the Superintendent may terminate the visit. .

8. Regulation 83 of the principal regulations is amended:—

(a) by adding after the regulation designation “83.” the subregulation designation “(1)”; and

(b) by adding the following subregulation:—

(2) Where it appears to a prison officer that a prisoner fails to comply with subregulation (1) of this regulation the officer shall first notify the prisoner of the manner in which he does not so comply and then take such measures as are reasonably necessary to ensure that the prisoner is clean and that he submits to the examination by the Medical Officer. .

9. Subregulation (2) of regulation 85 of the principal regulations is amended by adding after the word “trial” in the last line the passage “and for that purpose a prison officer may take such measures as are reasonably necessary to ensure that the prisoner is properly clothed and clean”.

10. Regulation 92 of the principal regulations is amended:—

(a) by adding after the regulation designation “92.” the subregulation designation “(1)”; and

(b) by adding a subregulation as follows:—

(2) Subject to these regulations, where the Superintendent is of the opinion that a person is likely to interfere with the preservation of order and good government of the prison he may refuse to allow a person to visit the prison or if such a person is visiting the prison the Superintendent may terminate the visit. .

11. Regulation 103 of the principal regulations is amended:—

(a) as to subregulation (3), by deleting the word “prison”, in line one, and substituting the word “prisoner”;

(b) as to subregulation (4), by deleting the word “two”, in line three and substituting the word “three”; and

(c) by adding after subregulation (4) a subregulation as follows:—

(4a) The amount payable under subregulation (4) of this regulation shall be varied each year following the publication for the December quarter of the year immediately preceding of the Consumer Price Index (all groups) Perth as issued by the Australian Bureau of Statistics under the authority of the Census and Statistics Act, 1905 of the Commonwealth or any Act in substitution thereof by reference to any percentage movement in that Index during the preceding twelve months and the amount as so varied and rounded off to the nearest 25 cents shall be the amount payable under subregulation (4) of this regulation. .

---

REGISTRATION OF BIRTHS, DEATHS AND  
MARRIAGES ACT, 1961.

Chief Secretary's Office,  
Perth, 6th October, 1976.

R.G.O. 130/61.

NOTICE is hereby given that His Excellency the Governor in Executive Council has cancelled Executive Council Minute 2285 dated 22nd September, which altered the boundaries of the registry district referred to in the schedule which appeared on page 3563 in the *Gazette* of October 1, 1976.

C. W. CAMPBELL,  
Secretary.

Chief Secretary's Office,  
Perth, 12th October, 1976.

R.G.O. 173/71.

HIS Excellency the Governor in Executive Council approved the appointment of Mr. Thomas Albert Duke as Acting Deputy Registrar General in accordance with section 4 (2) of the Registration of Births, Deaths and Marriages Act from 27th September, 1976, to 26th October, 1976.

C. W. CAMPBELL,  
Secretary.

#### INDECENT PUBLICATIONS ACT, 1902-1974.

I, NEIL McNEILL, Chief Secretary, being the Minister administering the Indecent Publications Act, 1902-1974, acting under the provision of subsection (2) of section 10 of that Act do hereby vary the determination made by me on the 22nd September, 1976 and published in the *Government Gazette* of 1st October, 1976, appearing on page 3563 by deleting the paragraph reading—

Color Climax No. 16; Lolita 20; Parade of Sexual Adventure; Between My Legs; Jens and Peter Theander,

being the last three lines of the determination.

N. McNEILL,  
Chief Secretary.

Dated this 13th day of October, 1976.

#### HEALTH ACT, 1911-1975.

Department of Public Health,  
Perth, 8th October, 1976.

PHD. 1630/62.

THE appointment of Mr. Garry James Ryan as Health Surveyor (Meat Inspection) to the Shire of Merredin is approved.

J. C. McNULTY,  
Commissioner of Public Health  
and Medical Services.

#### HEALTH ACT, 1911-1975.

Department of Public Health,  
Perth, 7th October, 1976.

PHD. 362/69.

IT is hereby notified for public information that Mr. Charles Marion Polanski has been granted a Certificate of Registration as an Analyst under section 217 of the Health Act, 1911-1975.

J. C. McNULTY,  
Commissioner of Public Health  
and Medical Services.

#### HEALTH ACT, 1911-1975.

Department of Public Health,  
Perth, 7th October, 1976.

PHD 362/69; Ex. Co. 2462.

HIS Excellency the Governor in Council has waived payment of the fee required under section 217 of the Health Act, 1911-1975, in respect of the Registration as an Analyst of Mr. Charles Marion Polanski.

J. C. McNULTY,  
Commissioner of Public Health  
and Medical Services.

#### MEDICAL ACT, 1894.

Department of Public Health,  
Perth, 7th October, 1976.

PHD. 145/55; Ex. Co. 2465.

HIS Excellency the Governor in Council has, pursuant to section 4 of the Medical Act, 1894, appointed Professor B. A. Kakulas as a member of the Medical Board of Western Australia for the remainder of the term expiring 30th June, 1977, *vice* Professor W. Simmonds resigned.

J. C. McNULTY,  
Commissioner of Public Health  
and Medical Services.

#### HEALTH ACT, 1911-1975.

Department of Public Health,  
Perth, 13th October, 1976.

PHD. 864/75.

THE appointment of Mr. Terrence Francis Meek as the Health Surveyor to the Perenjori Shire Council is approved.

The cancellation of the appointment of Mr. T. Hartman as the Health Surveyor to the Perenjori Shire Council is hereby notified.

J. C. McNULTY,  
Commissioner of Public Health  
and Medical Services.

#### NOISE ABATEMENT ACT, 1972.

Department of Public Health,  
Perth, 8th October, 1976.

PHD. 767/72; Ex. Co. 2464.

HIS Excellency the Governor in Council has appointed, pursuant to section 10 (c) (ix) and section 13 (3) of the Noise Abatement Act, 1972, Mr. W. J. Brown (Member) and Mr. H. J. de Burgh (Deputy Member) to the Noise and Vibration Control Council for the period due to expire on the 12th April, 1977, and cancelled the appointment of Mr. F. S. Cross (Member) and Mr. W. J. Brown (Deputy Member) as from 7th September, 1976.

J. C. McNULTY,  
Commissioner of Public Health  
and Medical Services.

#### NOISE ABATEMENT ACT, 1972.

Department of Public Health,  
Perth, 7th October, 1976.

PHD. 768/72; Ex. Co. 2463.

HIS Excellency the Governor in Council has pursuant to the Noise Abatement Act, 1972, and the Interpretation Act, 1918, appointed the person nominated in the schedule hereto to be Deputy Member of the Noise Abatement Advisory Committee for the remainder of the period due to expire on the 12th April, 1977, in accordance with section 13 (3).

J. C. McNULTY,  
Commissioner of Public Health  
and Medical Services.

#### Schedule.

Dr. M. Crockett Deputy Member to Dr. L. H. D. Percy (nominated by the Chamber of Mines of Western Australia (Incorporated).)

## HEALTH ACT, 1911-1975.

Department of Public Health,  
Perth, 13th October, 1976.

PHD. 330/64: Ex. Co. 2461.

HIS Excellency the Governor in Executive Council, acting under the provisions of the Health Act, 1911-1975, has been pleased to make the regulations set out in the Schedule hereunder.

J. C. McNULTY,  
Commissioner of Public Health,  
and Medical Services.

Schedule.  
Regulations.

- Principal regulations. 1. In these regulations the Piggeries Regulations, 1952, published in the *Government Gazette* on the 31st December, 1952, and amended from time to time thereafter by notices published in the *Government Gazette* are referred to as the principal regulations.
- Schedule amended. 2. The Schedule to the principal regulations under the heading "Parts of Road Districts" is amended by adding immediately before the item "Leonora" the following item:—  
"Kojonup—Townsite of Kojonup  
Townsite of Muradup."

## HOSPITALS ACT, 1927-1975.

WHEREAS by section 22 of the Hospitals Act, 1927-1975, a Board, in respect of any public hospital under its control, may from time to time make by-laws not inconsistent with that Act as to any of the matters specified in subsection (1) of that section; and whereas the Minister of Public Health controls and and is the Board pursuant to section 7 of that Act of the public hospitals specified in the First Schedule hereunder and has pursuant to section 22 of that Act made a by-law 16 in respect of each of the public hospitals in the First Schedule hereunder which by-law was published in the *Government Gazette* on the 4th June, 1976: Now, therefore, the Minister of Public Health being the Board of and having the control of each of the public hospitals specified in the First Schedule hereunder does hereby revoke the by-law 16 published in the *Government Gazette* on the 4th June, 1976, in respect of those public hospitals and substitute therefor in respect of those public hospitals the by-law set forth in the Second Schedule hereunder.

Resolved this fourth day of October, 1976.

NORMAN E. BAXTER,  
Minister of Public Health  
as the Board of each of  
the public hospitals above  
referred to.

## First Schedule.

Mount Henry Hospital and Derby Leprosarium.

## Second Schedule.

16. As from 1st October, 1976 the fees payable for treatment of patients at the hospital shall be at the following rates:—

## Hospital Section:

## (a) Inpatients:

Patients to whom the Workers' Compensation Act, 1912 (as amended) applies—\$56.00 per day.

Patients to whom the Motor Vehicle (Third Party Insurance) Act, 1943 (as amended) applies—\$56.00 per day.

Patients to whom S31A of the Hospitals Act, 1927-1973 applies—\$56.00 per day.

Hospital patients—No Charge.

## Private Patients:

Single bed wards—\$60.00 per day.

All other beds—\$40.00 per day.

## (b) Outpatients:

## Compensable (Statute) Cases:

Attendance fee—\$10.00.

Minor operation—\$12.00.

Other items—At cost.

All other patients—No Charge.

## Nursing Home Section:

(a) Patients receiving Intensive Nursing Care—\$17.00 per day.

(b) Patients not receiving Intensive Nursing Care—\$14.00 per day.

(c) Ambulant Patients—\$4.95 per day.

## HOSPITALS ACT, 1927-1975.

WHEREAS by section 22 of the Hospitals Act, 1927-1975, a Board, in respect of any public hospital under its control, may from time to time make by-laws not inconsistent with that Act as to any of the matters specified in subsection (1) of that section; and whereas the Minister of Public Health controls and is the Board pursuant to section 7 of that Act of the public hospitals specified in the First Schedule hereunder and has pursuant to section 22 of that Act made a by-law 16 in respect of the public hospitals specified in the First Schedule hereunder which by-law was published in the *Government Gazette* on the 4th June, 1976: Now, therefore, the Minister of Public Health being the Board of and having the control of the public hospitals specified in the First Schedule hereunder does hereby revoke the by-law 16 published in the *Government Gazette* on the 4th June, 1976, in respect of those public hospitals and substitute therefor in respect of those public hospitals the by-law set forth in the Second Schedule hereunder.

Resolved this fourth day of October, 1976.

NORMAN E. BAXTER,  
Minister of Public Health  
as the Board of each of  
the public hospitals above  
referred to.

## First Schedule.

Albany Regional Hospital, Bunbury Regional Hospital, Northam Regional Hospital, Port Hedland Regional Hospital including the annexes, South Hedland Nursing Post and Cooke Point Medical Centre.

## Second Schedule.

## By-law.

16. As from 1st October, 1976 the fees for treatment of patients at the hospital shall be at the following rates:—

## Hospital Section:

## (a) Inpatients:

Patients to whom the Workers' Compensation Act, 1912 (as amended) applies—\$56.00 per day.

Patients to whom the Motor Vehicle (Third Party Insurance) Act, 1943 (as amended) applies—\$56.00 per day.

Patients to whom S31A of the Hospitals Act, 1927-1973 applies—\$56.00 per day.

Hospital patients—No Charge.

## Private Patients:

Single bed wards—\$60.00 per day.

All other beds—\$40.00 per day.

## (b) Outpatients:

## Compensable (Statute) Cases:

Attendance fee—\$10.00.

Minor operation—\$12.00.

Other items—At cost.

All other patients—No Charge.

## Nursing Home Section:

(a) Patients receiving Intensive Nursing Care—\$17.00 per day.

(b) Patients not receiving Intensive Nursing Care—\$14.00 per day.

## HOSPITALS ACT, 1927-1975.

WHEREAS by section 37 of the Hospitals Act, 1927-1975, a Board may by resolution adopt the whole or any portion of by-laws formulated by the Governor for the guidance of Boards; and whereas the Minister of Public Health is the Board pursuant to section 7 of that Act of the public hospitals specified in the First Schedule hereunder and as such Board has in respect of each of these hospitals adopted the Model By-laws so formulated under regulation 10 of the regulations made under the said Act, published as reprinted in the *Government Gazette* on the 2nd February, 1960, and amended from time to time by notices published in the *Government Gazette*: Now, therefore, the Minister of Public Health, being the Board pursuant to section 7 of the said Hospitals Act, 1927-1975, of each of the public hospitals specified in the First Schedule hereunder, doth hereby resolve and determine that the said adopted by-laws be amended in respect of each of these hospitals in the manner set out in the Second Schedule hereunder.

Resolved this fourth day of October, 1976.

NORMAN E. BAXTER,  
Minister of Public Health  
as the Board of each of  
the public hospitals above  
referred to.

## First Schedule.

Armadale-Kelmscott District Hospital.	Leonora District Hospital.
Augusta District Hospital.	Margaret River District Hospital.
Bentley Hospital.	Meekatharra District Hospital.
Broome District Hospital.	Merredin District Hospital.
Busseton District Hospital.	Mount Hospital.
Carnarvon Regional Hospital.	Mount Magnet Nursing Post.
Collie District Hospital.	Narrogin Regional Hospital.
Dampier District Hospital.	Newman Hospital.
Denmark District Hospital.	Onslow District Hospital.
Derby Regional Hospital.	Osborne Park Hospital.
Devonleigh Maternity Hospital.	Paraburdoo Hospital.
Donnybrook District Hospital.	Rockingham/Kwinana District Hospital.
Esperance District Hospital.	Roebourne District Hospital.
Exmouth District Hospital.	Swan District Hospital.
Geraldton Regional Hospital.	Tom Price Hospital.
Hawthorn Hospital.	Wagin District Hospital.
Kalgoorlie Regional Hospital—	Wickepin Nursing Post.
including the following annexes:—	Wickham District Hospital.
Mobile Nursing Post.	Wittenoom Nursing Post.
Kambalda Nursing Post.	Woodside Maternity Hospital.
Katanning District Hospital.	Wooroloo District Hospital.
Kununurra District Hospital.	Wyndham District Hospital.
Lake Grace District Hospital.	York District Hospital.
Laverton District Hospital.	

## Second Schedule.

By substituting for by-law 16 the following by-law:—

16. As from 1st October, 1976 the fees payable for treatment of patients at the hospital shall be at the following rates:—

## (a) Inpatients:

Patients to whom the Workers' Compensation Act, 1912 (as amended) applies—\$56.00 per day.

Patients to whom the Motor Vehicle (Third Party Insurance) Act, 1943 (as amended) applies—\$56.00 per day.

Patients to whom S31A of the Hospitals Act, 1927-1973 applies—\$56.00 per day.

Hospital patients—No Charge.

Private Patients:

Single bed wards—\$60.00 per day.

All other beds—\$40.00 per day.

## (b) Outpatients:

Compensable (Statute) Cases:

Attendance fee—\$10.00.

Minor operation—\$12.00.

Other items—At cost.

All other patients—No Charge.

## HOSPITALS ACT, 1927-1975.

WHEREAS by section 22 of the Hospitals Act, 1927-1975, a Board, in respect of any public hospital under its control, may from time to time make by-laws not inconsistent with that Act as to any of the matters specified in subsection (1) of that section; and whereas the Minister of Public Health controls and is the Board pursuant to section 7 of that Act of the public hospitals specified in the First Schedule hereunder and has pursuant to section 22 of that Act made a by-law 16 in respect of each of the public hospitals in the First Schedule hereunder which by-law was published in the *Government Gazette* on the 6th February, 1976: Now, therefore, the Minister of Public Health being the Board of and having the control of each of the public hospitals specified in the First Schedule hereunder does hereby revoke the by-law 16 published in the *Government Gazette* on the 6th February, 1976, in respect of those hospitals and substitute therefore in respect of those hospitals the by-law set forth in the Second Schedule hereunder.

Resolved this 4th day of October, 1976.

NORMAN E. BAXTER,  
Minister of Public Health  
as the Board of each of  
the public hospitals above  
referred to.

## First Schedule.

Cue Nursing Post, Dwellingup Nursing Post, Marble Bar Nursing Post, Menzies Nursing Post and Wiluna Nursing Post.

## Second Schedule.

## By-Law.

16. As from 1st October, 1976 the fees for treatment of patients at the hospital shall be at the following rates:—

## (a) Inpatients

Patients to whom the Workers' Compensation Act, 1912 (as amended) applies—\$56.00 per day.

Patients to whom the Motor Vehicle (Third Party Insurance) Act, 1943 (as amended) applies—\$56.00 per day.



## SECOND SCHEDULE—continued.

Patients to whom S31A of the Hospitals Act, 1927-1973 applies—

\$56.00 per day.

Hospital patients—No Charge.

Private Patients:

Single bed wards—\$60.00 per day.

All other beds—\$40.00 per day.

(b) Outpatients

Compensable (Statute) Cases:

Attendance fee—\$10.00.

Minor operation—\$12.00.

Other items—At cost.

All other patients—No Charge.

## LIST OF MARINE COLLECTORS LICENSES.

Issued during the period 1/7/76 to 30/9/76.

Name; Address; Date; License.

Anderson, George Arthur; Lot 1 Carmel Road, Carmel; 28/7/76; 7294.  
 Barwick, Robert William; Perenjori; 27/7/76; 7292.  
 Davies, Graham Thomas; 2 Walker Street, Yankechep; 22/9/76; 7301.  
 Dean, Ronald James; Nannup; 8/9/76; 7298.  
 Duggan, James Aloysius; 39 Keenmore Drive, Balga; 24/9/76; 7303.  
 Duncan, Alan Roy; 67 Elvira Street, Palmyra; 8/9/76; 7299.  
 Evdokimoff, Bill John; 60 Austral Parade, Bunbury; 27/7/76; 7291.  
 Griffiths, David; 34 Tedworth Crescent, Nollamara; 24/9/76; 7304.  
 Latham, Kenneth George; 7 Snow Street, Wilson; 24/9/76; 7302.  
 Lloyd, William George; Pithara; 16/8/76; 7296.  
 Lewis, Kenneth; 423 Warwick Road, Greenwood; 16/7/76; 7288.  
 Miles, Edward Cecil; Hyden; 18/8/76; 7297.  
 Oats, Philip John; Leonora; 15/9/76; 7300.  
 Ryan, Dennis George; 14 Breigland Drive, Girrawheen; 20/7/76; 7290.  
 Sakic, Peter; 3 Bower Street, Scarborough; 3/8/76; 7295.  
 Spencer, Kay Altheis; Jurien Bay; 1/7/76; 7286.  
 Thssone, Paolo; 17 Shuer Road, Doubleview; 27/7/76; 7293.  
 Truran, Joseph; Yellowdine, via Southern Cross; 20/7/76; 7289.  
 Wake, Alfred James; 66 Ocean Drive, Quinns Rocks; 5/7/76; 7287.  
 Winch, Richard Albert; 123 Peel Terrace, Busselton; 1/7/76; 7285.

## UNCLAIMED PROPERTY HELD BY POLICE.

TENDERS are invited for the following push cycles:—

- One 26 in ladies red coloured push cycle, red plastic hand grips, normal black saddle, no chain, no mudguards, rubber pedals.
- One 26 in boys blue coloured "Malvern Star" push cycle, silver mudguards, normal black saddle and rubber pedals, tail light fitted, speedo fitted on handle bars, blue plastic hand grips.
- One 20 in girls blue coloured "Malvern Star" push cycle, no saddle, no mudguards, hi-riser style handle bars, no chain, white rubber pedals, "sissy bar" fitted to back wheel.
- One 28 in hand painted light green and brown mens push cycle, normal black saddle, hi-riser style handle bars, no mudguards rubber pedals.
- One 20 in blue coloured boys "Apollo" push cycle with yellow banana seat, hi-riser style handle bars, rubber pedals, no mudguards, anti-theft chain on back wheel.

These bikes may be inspected at the Police Station, Carnarvon between the hours of 9 a.m., and 5 p.m., Mondays to Fridays and 9 a.m., to 12 noon, on Saturdays from October 9, 1976, to October 23, 1976 (inclusive).

Tenders should be addressed:—

Officer-in-Charge,  
 Carnarvon Police Station,  
 CARNARVON, W.A.

To be received on or before October 30, 1976.

G. O. LEITCH,  
 Commissioner of Police.

1st October, 1976.

## ROAD TRAFFIC ACT, 1974-1976.

Road Traffic Authority,  
 Perth, 22nd September, 1976.

HIS Excellency the Governor in Executive Council, acting pursuant to the powers conferred by the Road Traffic Act, 1974-1976 has been pleased to make the regulations set out in the Schedule hereto.

R. J. COURT,  
 Chairman,  
 Road Traffic Authority.

## Schedule.

## Regulations.

Principal regulations.

1. In these regulations the Road Traffic (Licensing) Regulations, 1975, published in the *Government Gazette* on the 29th May, 1975 and amended from time to time thereafter by notices so published are referred to as the principal regulations.

Reg. 22 amended.

2. Subregulation (2) of regulation 22 of the principal regulations is amended by substituting for paragraph (a) the following paragraph:—

(a) on the issue of plates at the time a vehicle licence is taken out—

- |                                                                                                 |       |
|-------------------------------------------------------------------------------------------------|-------|
|                                                                                                 | \$    |
| (i) for ordinary plates                                                                         | 2.00  |
| (ii) for a farm vehicle referred to in paragraph (f) of subsection (5) of section 19 of the Act | 4.00. |

Western Australia.

**BUILDING SOCIETIES ACT, 1920  
(AS AMENDED).**

NOTICE is hereby given that a Building Society called The Westland No. 17 Building Society is duly registered under the provisions of the above Act.

Dated the 8th day of October, 1976.

B. S. BROTHERTON,  
Registrar of Building Societies.

**FISHERIES ACT, 1905-1975.**

Department of Fisheries and Wildlife,  
Perth, 14th October, 1976.

F. & W. 178/66, Vol. 2.

IT is hereby gazetted for general information that the Governor in Executive Council has cancelled the appointment of John Nicholas Bussanich as an Inspector of Fisheries under the Fisheries Act, 1905-1975.

B. K. BOWEN,  
Director.

**FISHERIES ACT, 1905-1975.**

Department of Fisheries and Wildlife,  
Perth, 14th October, 1976.

F. & W. 178/66, Vol. 2.

IT is hereby gazetted for general information that the Governor in Executive Council has cancelled the appointment of Stephen Charles McWhirter as an Inspector of Fisheries under the Fisheries Act, 1905-1975.

B. K. BOWEN,  
Director.

**GOVERNMENT LAND SALES.**

Department of Lands and Surveys,  
Perth, 15th October, 1976.

Corres. No. 4721/13, V.2.

THE undermentioned allotments of land are to be offered for sale at the place and on the date specified hereunder under the provisions of the Land Act, 1933-1972.

Shotts Lot; Street; Area (square metres); Upset Price.

- 14; Mahoney; 1012; \$250.
- 20; Mahoney; 1012; \$250.
- 21; Cnr. Lintott and Mahoney; 1055; \$250.
- 48; Mahoney; 1012; \$250.
- 49; Mahoney; 1012; \$250.
- 50; Cnr. Arthur and Mahoney; 873; \$250.

Friday, November 12, 1976 (Court House, Collie) at 11 a.m.

These lots are sold subject to the following conditions:—

- (1) The purchaser shall erect on the lot purchased a residence to comply with Local Authority by-laws within two years from the due date of the first instalment. If this condition shall not have been complied with in the time prescribed, the land shall be absolutely forfeited together with all purchase money and fees that may have been paid.
- (2) A transfer of the License will not be approved nor a Crown Grant issued for the lot until the purchaser has complied with the building condition.
- (3) Neither the Government nor Local Authority shall be responsible for the provision of a water supply to the lots.
- (4) A limit of one lot per person shall apply and for the purpose of this condition husband and wife are deemed to be one.
- (5) Purchases by Agents will need to be ratified by the Principals.

All improvements on the land offered for sale are the property of the Crown and shall be paid for as the Minister may direct, whose valuation shall be final and binding on the purchaser.

Further particulars available from Lands Department, Perth.

(Public Plan Shotts Townsite.)

F. W. BYFIELD,  
Under Secretary for Lands.

**FORFEITURES.**

THE following leases and licenses together with all rights, title and interest therein have this day been forfeited to the Crown under the Land Act, 1933-1972, for the reasons stated:—

Name; Lease or License; District; Reason; Corres. No.; Plan.

Baker, V. R. & G. V.; 347/16828; Roe Location 2472; non-compliance with conditions; 3527/66; 406/80 D3.

Mitchell, R. W.; 3117/680; Norseman Lot 887; non-payment of rent; 2227/34; Norseman.

Reid, R. H. P. as administrator for Edith Francis Reid, Deceased; 68/1291; Kent Location 1004, 1021; non-compliance with conditions; 2874/27; 419/80 DE 4.

**ERRATUM.**

IN *Government Gazette* (No. 59) of 8th October, 1976 on Page 3636, the notice of forfeiture Commencing:

Litster, B. F.; 347/15621; Murray Location B86; non-compliance with conditions; 2740/63; 380B/40 D2.

Should have read as follows:—

Litster, B. F.; 347/15621; Murray Location 1386; non-compliance with conditions; 2740/63; 380B/40 D2.

Simpson, C. & R.; 338/13328; Wyndham Lot 899; non-payment of rent; 3452/62; Townsite.

Should have read as follows:—

Simpson, C. & R.; 338/13328; Wyndham Lot 899; non-payment of instalment; 3452/62; Townsite.

Dated this 13th day of October, 1976.

F. W. BYFIELD,  
Under Secretary for Lands.

**LAND ACT, 1933-1972.**

**Reserves.**

Department of Lands and Surveys,  
Perth, 15th October, 1976.

HIS Excellency the Governor in Executive Council has been pleased to set apart as Reserves the land described below for the purposes therein set forth.

File No. 1167/72.

BROOKTON.—No. 34325 (Railway Purposes, Lot Nos. 421 and 422 (2.662 7 hectares). (Original Plan 13828, Plans Brookton 1.19; 2.19 (Bartram Street).)

File No. 6938/01 V6.

COLLIE AND WELLINGTON.—No. 34343 (Parks and Recreation), Lot No. 2048, Loc. No. 5220 (about 207 hectares ex Roads). (Reserve Plan 67, Plans Collie Regional, 30.27, 30.28, 31.27, and 31.28 (Mungilup Road).)

File No. 2603/76.

GASCOYNE.—No. 34315 (Depot Site—Bush Fires Brigade), Loc. No. 338 (805 square metres). (Original Plan 13799, Plan Carnarvon Regional (North West Coastal Highway).)

File No. 2962/76.

GASCOYNE.—No. 34316 (Drain), Loc. No. 332 (17.240 8 hectares). (Original Plan 13799, Plan Carnarvon Regional (North West Coastal Highway).)

File No. 2633/75.

KEYSBROOK.—No. 34318 (Rubbish Disposal Site), Lot No. 67 (1.786 8 hectares). (Diagram 81935, Plan Keysbrook Townsite.)

File No. 2319/76.

MARBLE BAR.—No. 34348 (Use and Requirements of the Shire of East Pilbara), Lot No. 63 (2 023 square metres). (Original Plan Marble Bar 63/1, Plan Marble Bar Townsite (General Street).)

File No. 1121/67.

NUNGARIN.—No. 34341 (Use and Requirements of the Shire of Nungarin), Lot No. 180 (1 320 square metres). (Plan Nungarin Townsite (Redcliffe Road).)

File No. 1121/67.

NUNGARIN.—No. 34342 (Use and Requirements of the Shire of Nungarin), Lot No. 184 (1 115 square metres). (Plan Nungarin Townsite (Third Avenue).)

File No. 2372/76.

PERTH.—No. 1143 (School), Lot Nos. Y 17, 18, 19 and 20 (1.214 0 hectares). (Diagram 81980, (Plan P204-2 SW (James Street).)

File No. 2767/98, V.2.

PLANTAGENET.—No. 931 (Government Requirements). Loc. No. 104A (about 19.715 8 hectares). (Original Plan Plantagenet 30, Plans: A 76-4; A 77-4; A 92-4; A 93-4 (Frenchman Bay Road).)

File No. 2472/75.

PORT HEDLAND.—No. 34344 (Recreation), Lot No. 3278 (3.680 6 hectares). (Diagram 81916 Plans Port Hedland 27.34; 27.35 (Corney Street).)

File No. 2541/76.

RAVENSTHORPE.—No. 34349 (Use and Requirements of the Government Employees Housing Authority), Lot No. 354 (1 012 square metres). (Plan Ravensthorpe Townsite (Kingsmill Street).)

File No. 2839/76.

SWAN.—No. 34347 (Government Requirements), Loc. No. 9454 (3 153 square metres). (Original Plan 13830, Plans Perth 2000 08.39, 08.40, 09.39 (Doveridge Drive, Glengarry).)

File No. 630/76.

SWAN.—No. 34346 (Sewerage), Loc. No. 9453 (428 square metres). (Original Plan 13830, Plans Perth 2000 08.39, 08.40, 09.39 (Doveridge Drive, Glengarry).)

File No. 151/38 V.2.

WARRAMBOO.—No. 34324 (Aerial Landing Ground), Loc. Nos.: 14 and 20 (221.135 4 hectares). (Reserve Diagram 100, Plans Yalgoo Townsite and Yalgoo 1:250 000).

F. W. BYFIELD,  
Under Secretary for Lands.

#### REVOCATION OF ORDERS IN COUNCIL.

Department of Lands and Surveys,  
Perth, 15th October, 1976.

IT is hereby notified for general information that His Excellency the Governor in Executive Council has been pleased to revoke as follows:—

File No. 975/37.—The Order in Council issued under Executive Council Minute No. 1130 dated 11th J une, 1937, whereby Reserve No. 21704 (Beechina lot 26) was vested in the Mundaring Road Board in trust for the purpose of "Water" and to approve of the cancellation of the relevant Vesting Order accordingly.

Corres. No. 1498/61.—The Order in Council issued under Executive Council Minute No. 1789 dated the 2nd of July, 1975 whereby Reserve No. 27280 was vested in the Minister for Works in trust for the purpose of "Public Buildings" and to approve of the cancellation of the relevant Vesting Order accordingly.

Corres. No. 1859/75.—The Order in Council issued under Executive Council Minute No. 2182 dated 13th of August, 1975 whereby Reserve No. 33539 was vested in the Honourable Norman Eric Baxter M.L.C. Minister of Public Health for the time being and his successors in office in trust for "Mental Health Purposes" and to approve of the cancellation of the relevant Vesting Order accordingly.

F. W. BYFIELD,  
Under Secretary for Lands.

#### AMENDMENT OF RESERVES.

Department of Lands and Surveys,  
Perth, 15th October, 1976.

HIS Excellency the Governor in Executive Council has been pleased to approve, under section 37 of the Land Act, 1933-1972 of the amendment of the following Reserves:—

File No. 2394/83.—No. 613 (De Witt District) "Common" to exclude the area surveyed and shown on Original Plan 13822 as De Witt Location 101 and of its area being reduced to about 1 619.297 6 hectares accordingly. (Plan Pt. Samson SE 1 : 25 000.)

File No. 3/84 V3.—No. 671 (Portions of Cockburn Sound Locations 551 and 839) "Municipal Endowment" to comprise portions of Cockburn Sound Locations 551 and 839 as held in Certificate of Title Volume 1387, Folio 097 and of its area being reduced to 17.769 3 hectares, accordingly. (Plan Perth 2 000 BG 34/08.11; 08.12 (Carrington Street).)

File No. 1241/86.—No. 1079 (Sussex District) "Stone Quarries" to comprise Sussex Location 4635 as shown on Lands and Surveys Diagram No. 81919 and of its area being increased to 21.310 9 hectares accordingly. (Plan Broadwater 2 000 BF 29/19.33, 19.34, 20.33 and 20.34 (Bussell Highway).)

File No. 8902/96.—No. 1135 (Perth Lot Y288) "Public Gardens" to comprise Perth Lot Y288 as shown on Original Plan 13829 and of its area being increased to 15.384 5 hectares, accordingly. (Plan Perth 2 000 13.26 (Vincent Street, North Perth).)

File No. 2776/76.—No. 1351 (Fremantle lot 1532) "Public Purposes" to agree with survey as shown on Lands and Surveys Diagram 43506 and of its area being reduced to 4.340 3 hectares accordingly. (Plan Perth 2 000 7.13 (Stevens Street).)

File No. 4836/21 V.8.—No 15587 (Gascoyne District) "Government Requirements" to exclude that portion of land as is comprised in the subject of Lands and Surveys Original Plan 13799 and of its area being reduced to about 219.170 1 hectares, accordingly. (Plan Carnarvon Regional (North West Coastal Highway).)

File No. 1897/15.—No. 16099 (at Keysbrook) "Recreation" to exclude the area surveyed and shown on Lands and Surveys Diagram 81935 as Keysbrook lot 67 and of its areas being reduced to about 20.123 3 hectares, accordingly. (Plan Keysbrook Townsite; Wellard SE 1 : 25 000.)

File No. 820/95.—No. 19168 (Perth lot 637) "Recreation Purposes (addition to Hyde Park)" to comprise Perth lot 637 as shown on Original Plan 13829 and of its area being increased to 963 square metres, accordingly. (Plan Perth 2 000 13.26 (Glendower Street, North Perth).)

File No. 1268/09.—No. 20242 (Wellington location 3784) "Schoolsite" to exclude that portion situate westward of Road No. 1228 and of its area being reduced to 6 671 square metres, accordingly. (Plan 414d/40 B.3 (Upper Capel Road).)

File No. 2007/58.—No. 25195 (Gascoyne location 232) "Public Utility" to exclude that portion of Gascoyne location 335 as surveyed and shown on Original Plan 13799 and of its area being reduced to about 659.448 6 hectares, accordingly. (Plan Carnarvon Regional (North West Coastal Highway).)

File No. 3275/59, V2.—No. 25459 (Geraldton lot 1734) "Recreation" to include the residual area occasioned by the resurvey of Geraldton lot 2579 as surveyed and shown on Lands and Surveys Diagram No. 81945 and of its area being increased to about 13.4576 hectares accordingly. (Plans G19-4; 35-4 (Sextant Lane).)

File No. 1942/70.—No. 30911 (Geraldton lot 2579) "Water Supply" to comprise Geraldton lot 2579 as surveyed and shown on Lands and Surveys Diagram No. 81945 and of its area being reduced to 301 square metres accordingly. (Plan G19-4, 35-4 (Astrolave Lane).)

File No. 1347/72.—No. 32903 (Swan locations 8762 and 9197) "High School Site" to include the area surveyed and shown on Lands and Surveys Diagram 81968 as Swan location 9467 and of its area being increased to 10.1861 hectares, accordingly. (Plan Perth BG 34/08.36 (Everingham Street, Waterman).)

F. W. BYFIELD,  
Under Secretary for Lands.

#### CANCELLATION OF RESERVES.

Department of Lands and Surveys,  
Perth, 15th October, 1976.

HIS Excellency the Governor in Executive Council has been pleased to approve, under section 37 of the Land Act, 1933-1972, of the cancellation of the following Reserves:—

File No. 12355/11.—No. 13818 (Bullfinch Lot 234) "Police". (Plan Bullfinch Townsite (Shallcross Street).)

File No. 975/37.—No. 21704 (Beechina Lot 26) "Water". (Plan Beechina Townsite (Lockwood Road).)

F. W. BYFIELD,  
Under Secretary for Lands.

#### CHANGE OF PURPOSE OF RESERVES.

Department of Lands and Surveys,  
Perth, 15th October, 1976.

HIS Excellency the Governor in Executive Council has been pleased to approve under section 37 of the Land Act, 1933-1972, of the purpose of the following Reserves:—

Corres. No. 1498/61.—No. 27280 (Albany Lots 264, 265 and 266) being changed from "Public Buildings" to "Mental Health Purposes". (Plan A28-4 (West Street).)

Corres. No. 1457/62.—No. 28128 (Kununurra Lots 22 and 26) being changed from "Government Requirements (Education Department)" to "Use and Requirements of the Government Employees Housing Authority". (Plan Kununurra 23.16 (Mangaloo Street).)

Corres. No. 1859/75.—No. 33539 (Albany Town Lot 478) being changed from "Mental Health Purposes" to "Government Requirements". (Plan A28-4 (Bay Street).)

F. W. BYFIELD,  
Under Secretary for Lands.

#### BRIDGETOWN TOWNSITE.

Amendment of Boundaries.

Department of Lands and Surveys,  
Perth, 15th October, 1976.

Corres. No. 6492/96, V.5.

IT is hereby notified that His Excellency the Governor in Executive Council has been pleased to approve under section 10 of the Land Act, 1933-1972, of the amendment of the boundaries of Bridgetown Townsite to include the area described in the schedule hereunder.

F. W. BYFIELD,  
Under Secretary for Lands.

#### Schedule.

All that portion of land bounded by lines starting at the easternmost southeastern corner of Nelson Location 662, a present northeastern corner of Bridgetown Townsite and extending northerly along eastern boundaries of that location and Location 663 to the southwestern corner of Location 7408; thence northerly and easterly along western and northern boundaries of the location to the prolongation southerly of the westernmost western boundary of Location 1343; thence northerly to and along that boundary to the prolongation easterly of the southern boundary of Location 1145; thence westerly to and along that boundary and onwards to the eastern boundary of Location 1047; thence southerly along that boundary to the northern side of Whittell Road; thence easterly along that side to the prolongation northerly of the western boundary of Location 664, a present northeastern corner of Bridgetown Townsite and thence southerly, westerly, again southerly, again westerly, again southerly, and generally easterly along boundaries of that townsite to the starting point. (Public Plan 439B/40 F1.)

#### RAVENSWOOD TOWNSITE.

Amendment and Redescription of Boundaries.

Department of Lands and Surveys,  
Perth, 15th October, 1976.

Corres. No. 2459/68.

IT is hereby notified that His Excellency the Governor in Executive Council has been pleased to approve under section 10 of the Land Act, 1933-1972, of the amendment and redescription of the boundaries of Ravenswood Townsite to comprise the area described in the schedule hereunder.

F. W. BYFIELD,  
Under Secretary for Lands.

#### Schedule.

All that portion of land bounded by lines starting at the eastern side of Pinjarra Road with the prolongation westerly of the southern boundary of Lot 61 of Cockburn Sound Location 16, as shown on Land Titles Office Plan 7658 Sheet 1, and extending easterly to and easterly, southwesterly, again easterly, southeasterly, again southwesterly, again southeasterly, again southwesterly and again southeasterly along boundaries of that lot to the easternmost corner of Lot 66, as shown on Land Titles Office Plan 7657 Sheet 3; thence southwesterly along the southeastern boundary of that lot to the right bank of the Murray River; thence generally westerly and generally southerly downwards along that bank to the prolongation westerly of the northern boundary of Murray Location 1540; thence easterly to and along that boundary and onwards to the northwestern corner of Lot 23 of Location 14, as shown on Land Titles Office Plan 7173; thence easterly along the northern boundaries of that lot and Lot 24, as shown on Land Titles Office Plan 7331, and onwards to the eastern side of Adam Road; thence generally southwesterly along that side and onwards to the southernmost northeastern boundary of Lot 21, as shown on Land Titles Office Plan 9359; thence northwesterly, southwesterly, again northwesterly and northeasterly along boundaries of that lot to the southern corner of Lot 20, as shown on Land Titles Office Diagram 36640; thence northeasterly along the southeastern boundary of that lot and onwards to the southwestern boundary of Lot 3 of Locations 14 and 15, as shown on Land Titles Office Diagram 36595; thence southeasterly and northeasterly along boundaries of that lot and onwards to the right bank of the Murray River aforesaid; thence generally northwesterly and generally northerly downwards along that bank to a southeastern side of Pinjarra Road and thence generally northeasterly and generally northwesterly along southeastern and northeastern sides of that road to the starting point. (Public Plans Ravenswood Locality 2 000 12.3, Ravenswood Locality 2 000 12.34 Ravenswood Locality 2 000 12.35.)

## SPECIAL SETTLEMENT LAND.

Fitzroy Location 77.

Department of Lands and Surveys,  
Perth, 15th October, 1976.

Corres. No. 2749/72.

HIS Excellency the Governor in Executive Council has been pleased to approve under sections 84 and 86 (c) of the Land Act, 1933-1972, of Fitzroy Location 77 containing an area of 1 947.267 7 hectares being set apart as Special Settlement Land and of the said location being made available for selection under Part V Division 4 of the said Act, subject to the conditions set out in the Schedule hereunder.

## Schedule.

1. Five per cent of the total area shall be cleared during each year of the first ten years of the lease, and this area shall be cultivated and sown to pasture or a crop the following year. In addition, the cleared and cultivated area shall be fenced at the end of the fifth year from the commencement of the lease, and the whole of the boundaries fenced at the end of the 10th year from the commencement of the lease.

2. The lessee shall leave all large trees standing to provide future shade and shelter.

3. The lessee shall leave uncleared shelter belts of a width of not less than 50 metres wide along the tops of the broad dunes which run west-east through the property.

4. One half only of each inter-dune area shall be cleared and cultivated in any one year. Dividing line between halves to be parallel to dune crests.

5. Wherever possible, the direction of cultivation be at right angles to the direction of slope.

6. The purchase price shall be paid over a period of thirty (30) years in the manner provided in section 47 of the Land Act, 1933-1972. Such price shall be computed at \$3.50 per hectare.

7. Applications must be lodged at the Department of Lands and Surveys, Perth on or before Wednesday, November 17, 1976.

All applications lodged on or before the said date will be treated as having been received on the closing day, and if there are more applications than one for the land, the application to be granted shall be determined by the Land Board.

If a Land Board sitting becomes necessary to deal with the allocation of the land, the applicants for same will be duly notified of the date, time and place of meeting of the Board, and there shall be an interval of at least seven days between the closing date and the sitting of the Board.

A person in the employ of the State must apply through the Under Secretary for Lands for the Governor's permission to hold this land. Written approval of the Permanent Head concerned should accompany such application.

(Plan Derby 4 mile.)

F. W. BYFIELD,  
Under Secretary for Lands.

## OPEN FOR SALE.

Bullfinch Lot 234.

Department of Lands and Surveys,  
Perth, 15th October, 1976.

Corres. No. 12355/11.

HIS Excellency the Governor in Executive Council has been pleased to approve under section 45A of the Land Act, 1933-1972, of Bullfinch Lot 234 being made available for sale in fee simple at the purchase price of one hundred dollars (\$100.00) subject to the payment for improvements at valuation, in cash, should the successful applicant be other than the former lessee.

Applications must be lodged at the Department of Lands and Surveys, Perth.

If there are more applications than one for the lot, the application to be granted will be decided by the Land Board.

(Plan Bullfinch Townsite (Shallcross Street).)

F. W. BYFIELD,  
Under Secretary for Lands.

## OPEN FOR SALE.

Greenhead Lot 213.

Department of Lands and Surveys,  
Perth, 15th October, 1976.

Corres. No. 1828/72.

HIS Excellency the Governor in Executive Council has been pleased to approve under section 45A of the Land Act, 1933-1972, of Greenhead lot 213 being made available for sale in fee simple at the purchase price of two thousand five hundred dollars (\$2 500.00) and subject to the payment for improvements at valuation, in cash, should the successful applicant be other than the former lessee.

Applications must be lodged at the Department of Lands and Surveys, Perth.

If there are more applications than one for the lot, the application to be granted will be decided by the Land Board.

(Plan Greenhead Townsite (Johns Street).)

F. W. BYFIELD,  
Under Secretary for Lands.

## OPEN FOR SALE.

Port Hedland Lot 2059.

Department of Lands and Surveys,  
Perth, 15th October, 1976.

Corres. No. 3415/70.

HIS Excellency the Governor in Executive Council has been pleased to approve under section 45A of the Land Act, 1933-1972, of Port Hedland lot 2059 being made available for sale in fee simple at the purchase price of ten dollars (\$10.00) and subject to the payment for improvements at valuation, in cash, should the successful applicant be other than the former lessee.

Applications must be lodged at the Department of Lands and Surveys, Perth.

If there are more applications than one for the lot, the application to be granted will be decided by the Land Board.

(Plan Port Hedland BL 66/24.27 (Yanana Street).)

F. W. BYFIELD,  
Under Secretary for Lands.

## OPEN FOR SALE.

Widgiemooltha Lot 124.

Department of Lands and Surveys,  
Perth, 15th October, 1976.

Corres. No. 2008/73.

HIS Excellency the Governor in Executive Council has been pleased to approve under section 45A of the Land Act, 1933-1972, of Widgiemooltha lot 124 being made available for sale in fee simple at the purchase price of five hundred dollars (\$500.00) and subject to the payment for improvements at valuation, in cash, should the successful applicant be other than the former lessee.

Applications must be lodged at the Department of Lands and Surveys, Perth.

If there are more applications than one for the lot, the application to be granted will be decided by the Land Board.

(Plan Widgiemooltha Townsite (Ringwood Street).)

F. W. BYFIELD,  
Under Secretary for Lands.

## OPEN FOR SALE.

Wittenoom Lot 380.

Department of Lands and Surveys,  
Perth, 15th October, 1976.

Corres. No. 328/73.

HIS Excellency the Governor in Executive Council has been pleased to approve under section 45A of the Land Act, 1933-1972, of Wittenoom Lot 380 being made available for sale in fee simple at the purchase price of three hundred and fifty dollars (\$350.00) and subject to the payment of improvements at valuation, in cash, should the successful applicant be other than the former lessee.

Applications must be lodged at the Department of Lands and Surveys, Perth.

If there are more applications than one for the lot, the application to be granted will be decided by the Land Board.

(Plan Wittenoom Townsite (Second Avenue).)

F. W. BYFIELD,  
Under Secretary for Lands.

## LOTS OPEN FOR SALE OR LEASING.

Department of Lands and Surveys,  
Perth, 15th October, 1976.

Corres. No. 2591/76.

IT is hereby notified, for general information, that the undermentioned lots are now open for sale or leasing under the conditions specified, by public auction, as provided by the Land Act, 1933-1972, at the following upset prices.

Applications to be lodged at Perth.

Conditions; Nos. of Lots; Upset Prices; Remarks.

CORRIGIN:—

Town; 399, 400, 401; \$500.00 per lot; Business Purposes.

Subject to the following conditions:—

- (a) The purchaser shall erect on the lot purchased business premises to comply with Local Authority by-laws within two years from the due date of the first instalment of the purchase money. If this condition has not been complied with in the time prescribed, the land shall be absolutely forfeited together with all purchase money and fees that may have been paid.

A transfer of the License will not be approved nor a Crown Grant issued for the Lot until the purchaser has complied with the building condition.

- (b) A limit of one lot per person shall apply and for the purpose of this condition husband and wife are deemed to be one.

Plans showing the arrangement of the lots referred to are now obtainable at this office.

F. W. BYFIELD,  
Under Secretary for Lands.

## LOCAL GOVERNMENT ACT, 1960-1976.

## Closure of Roads.

WHEREAS the Town of Bunbury, being the owner of the land over or along which the undermentioned road extends has applied to close the said road which is more particularly described hereunder, that is to say:—

Bunbury.

Corres. 1429/76.

B.953. The whole of the truncation at the northeastern corner of Lot 168 of Bunbury Lot 439 (Office of Titles Plan 8573). (Public Plan B100-4.)

WHEREAS the Minister for Lands, being the owner of the land over or along which the undermentioned road extends has applied to the Shire of Chittering to close the said road which is more particularly described hereunder, that is to say:—  
Chittering.

Corres. 2270/76.

C.887. (a) All those portions of partly surveyed road now comprised in Swan Location 8600, surveyed and shown bordered blue on Original Plan 12156.

(b) All that portion of partly surveyed road commencing from a line in prolongation southward of the western boundary of Swan Location 1500 and extending westward, northward and again westward along and through vacant Crown land to terminate at the eastern boundary of Location 8600.

(c) All that portion of surveyed road commencing from a line in prolongation eastward of the northern boundary of Swan Location 4134 and extending northward and northward to terminate on the southern boundary of Location 8600.

(Public Plans Yanchep 40-2 and Swan 10 000 BG. 35/2.5.)

WHEREAS Julia Jones Matthews, Edward Muir Kendle, Hazel Joan Kendle, John Rabbitt and Christine Clare Rabbitt, being the owners of the land over or along which the undermentioned road extends have applied to the Shire of Gingin to close the said road which is more particularly described hereunder, that is to say:—  
Gingin.

Corres. 11285/01.

G.616. All those portions of Road No. 11771 extending through Swan Locations 5257 and 6842; from the eastern alignment of Road No. 8767 to a line in prolongation northeastward of the southeastern alignment of Road No. 14822 (excluding the intersecting portion of Road No. 5123). (Public Plan 30/80 E2.)

WHEREAS Vic Panzich and Leslie Frederick John Hamlin, being the owners of the land over or along which the undermentioned road extends have applied to the Shire of Manjimup to close the said road which is more particularly described hereunder, that is to say:—  
Manjimup.

Corres. 3051/48.

M.939. The whole of the surveyed road now comprised in Nelson Location 13143, surveyed and shown bordered green on Lands and Surveys Diagram 81722. (Public Plans Jardee 1:2000, 30, 07.)

WHEREAS Rocco Palermo and Antonio Nicola Palermo, being the owners of the land over or along which the undermentioned road extends have applied to the Shire of Manjimup to close the said road which is more particularly described hereunder, that is to say:—  
Manjimup.

Corres. 4068/69.

M.935. All that portion of Road No. 14815 as delineated and bordered blue on Lands and Surveys Diagram 81785. (Public Plan 442B/40.)

WHEREAS Kathleen Mavis Hart, Stewart Malcolm Robartson, Sandra Lee Robartson, Edward George Guy, Joseph Henry Champion and Kathleen Champion, being the owners of the land over or along which the undermentioned road extends have applied to the Town of Kalgoorlie to close the said road which is more particularly described hereunder, that is to say:—  
Kalgoorlie.

Corres. 2025/75.

K784. The whole of the surveyed way along the northeastern boundaries of Kalgoorlie Lots R1225 and R1214 (excluding the portion intersecting with

the surveyed way separating those Lots); from the southeastern alignment of Varden Street (Road No. 727) to the northwestern alignment of Bourke Street (Road No. 728). (Public Plan Kalgoorlie-Boulder and Environs 28.38.)

WHEREAS the Minister for Lands, being the owner of the land over or along which the under-mentioned road extends has applied to the Shire of Wongan-Ballidu to close the said road which is more particularly described hereunder, that is to say:—

Wongan-Ballidu.

Corres. 2568/75.

W.1050. All that portion of surveyed way along the southwestern and southeastern boundaries of Wongan Hills Lot 376; from a line in prolongation southwestward of the northwestern boundary of Lot 376 to the southwestern boundary of Lot 623 (Reserve No. 32192). (Public Plan Wongan-Hills 24.23.)

WHEREAS the Minister for Railways, being the owner of the land over or along which the under-mentioned road extends has applied to the Shire of Wyalkatchem to close the said road which is more particularly described hereunder, that is to say:—

Wyalkatchem.

Corres. 3310/73.

W.1052. All that portion of surveyed road now comprised in Cowcowing Lot 30, surveyed and shown bordered pink on Lands and Surveys Diagram No. 81902. (Public Plan Cowcowing Townsite.)

WHEREAS Michael Douglas Grace, being the owner of the land over or along which the under-mentioned road extends has applied to the Shire of Wyalkatchem to close the said road which is more particularly described hereunder, that is to say:—

Wyalkatchem.

Corres. 2610/75.

W.1051. All that portion of Road No. 2769 as delineated and shown bordered blue on Lands and Surveys Diagram 81752. (Public Plan Yelbeni 1:50 000.)

And whereas the Council has assented to the said applications; and whereas the Governor in Executive Council has approved these requests; it is hereby notified that the said roads are hereby closed.

F. W. BYFIELD,  
Under Secretary for Lands.

Western Australia.

#### LICENSED SURVEYORS' ACT, 1909-1958.

Land Surveyors' Licensing Board.

IT is hereby notified for general information that the undermentioned lady and gentlemen have all been registered as Licensed Surveyors under the provisions of the abovementioned Act, on the dates specified:—

No. 631—Baker, Ronald John, C/- Department of Lands and Surveys, Perth, W.A. 6000, 27th September, 1976.

No. 632—Bradley, Hugh Anthony, 17 Griffin Crescent, Manning, W.A. 6152, 27th September, 1976.

No. 633—Kraft, Paul Patrick, 35 Barbican Street, West, Shelley, W.A. 6155, 27th September, 1976.

No. 634—Machin, Myra Jane, 31 View Terrace, East Fremantle, W.A. 6158, 27th September, 1976.

No. 635—Moran, Trevor Glynn, C/- Byrne and Assoc., P.O. Box 491, Kalgoorlie, W.A. 6430, 27th September, 1976.

No. 636—McLean, Gregory Stewart, C/- Department of Lands and Surveys, Perth, W.A. 6000, 27th September, 1976.

No. 637—West, Owen Gregory, 5 Renwick Street, South Perth, W.A. 6151, 27th September, 1976.

S. J. STOKES,  
Secretary,

Land Surveyors' Licensing Board.

#### BUSH FIRES ACT, 1954.

(Section 33.)

Shire of Cunderdin.

Fire Break Requirements, 1976-1977.

Notice to all Owners and/or Occupiers of Land within the Shire of Cunderdin.

PURSUANT to the powers contained in section 33 of the above Act, you are hereby required on or before the 1st day of November, 1976, and thereafter up to an including the 31st day of March, 1977, to have firebreaks clear of all inflammable material at least 8 feet wide inside and along the external boundary of all land owned or occupied by you.

If it is considered to be impracticable for any reason to have firebreaks clear of all inflammable material as required by this notice, you may apply to the Council or its duly authorised officer, not later than the 25th October, 1976, for permission to provide firebreaks in alternative positions or to take alternative action to abate fire hazards on the land. If permission is not granted by the Council or its duly authorised officer, you shall comply with the requirements of this notice.

The penalty for failing to comply with this order is a fine of not less than \$10 nor more than \$200 and a person in default is also liable whether prosecuted or not, to pay the cost of performing the work directed in this order if it is not carried out by the owner or occupier by the date required by this notice.

By Order of the Council,

N. J. ALCOCK,  
Shire Clerk.

#### BUSH FIRES ACT, 1975.

Shire of Dumbleyung.

Notice to All Owners and/or Occupiers of Land in the Shire of Dumbleyung.

PURSUANT to the powers contained in section 33 of the above Act, you are hereby required on or before the 1st day of November, 1976 or within 14 days of the date of your becoming Owner or Occupier should this be after the 1st day of November, 1976 and thereafter up to and including the 31st day of March, 1977 to have a Fire Break clear of all inflammable material:

Rural Land:

- (a) Firebreaks at least 2.438 metres wide shall be cleared of all inflammable material immediately inside all external boundaries of the land and immediately inside boundaries which adjoin cleared roads; and
- (b) Firebreaks at least 2.438 metres wide shall be cleared of all inflammable material parallel to and 20 metres distant from boundaries which adjoin railway reserves; and
- (c) Firebreaks at least 2.438 metres wide shall be cleared of all inflammable material completely surrounding all crops on land adjoining railway reserves; and
- (d) Firebreaks at least 2.438 metres wide shall be cleared of all inflammable material at a distance of 20 metres from the perimeter of all buildings and haystacks, or groups of buildings and haystacks, and shall completely encircle such buildings and haystacks; and



(e) The area between the buildings and haystacks and the firebreak mentioned in (d) above shall be cleared of all inflammable material by the 15th day of December, 1976; and

(f) That firebreaks be placed around the boundaries of each crop and that where holdings comprise more than 200 hectares additional firebreaks must be provided to divide the land into areas of not more than 200 hectares each surrounded by a firebreak.

#### Town Land:

(g) Where the land is .40 hectares or less all inflammable material on the land shall be removed from the whole of the land; and

(h) Where the land exceeds .40 hectares in area, firebreaks at least 1.829 metres wide shall be cleared of all inflammable material immediately inside all external boundaries of the land and also immediately surrounding all buildings situated on the land.

If it is considered to be impracticable for any reason to clear firebreaks or to remove inflammable material from land as required by this notice you may apply to the Council or its duly authorised Officer not later than the 15th October, 1976 for permission to provide firebreaks in alternative positions or to take alternative action to abate fire hazards on the land. If permission is not granted by the Council or its duly authorised Officer, you shall comply with the requirements of this notice.

The penalty for failing to comply with this notice is a fine of not less than \$10.00 nor more than \$200.00 and a person in default is also liable, whether prosecuted or not, to pay the cost of performing the work directed in this notice if it is not carried out by the Owner or Occupier by the date required by this notice.

If the requirements of this notice are carried out by burning, such burning must be in accordance with the relevant provisions of the Bush Fires Act. "Inflammable Material" does not include green growing trees or green growing plants or lawns in gardens.

Dated this 16th day of September, 1976.

By Order of the Council,

K. J. LEECE,  
Shire Clerk.

#### BUSH FIRES ACT, 1954.

Notice to all Owners or Occupiers of Land in the Shire of Harvey.

PURSUANT to the powers contained in section 33 of the above Act, you are hereby required on or before the dates referred to below, and thereafter up to and including the 31st day of March, 1977, to have the land owned or occupied by you clear of all inflammable material or to have firebreaks clear of all inflammable material, in accordance with the following:—

1. Rural Land (i.e. all land within the Shire of Harvey other than land within the townships of Yarloop, Harvey, Wokalup, Benger, Brunswick, Roelands, Australind, Binningup and Myalup).

1.1 You shall on or before the 15th day of November, 1976, clear of all inflammable material, firebreaks not less than 2 metres wide immediately inside and along the external boundaries of the land owned or occupied by you.

1.2 You shall on or before the 15th day of November, 1976, where more than 200 hectares of land owned or occupied by you has been cleared or part cleared for agricultural purposes clear of all inflammable material, additional firebreaks not less than 2 metres wide so as to divide the land which has been cleared or part

cleared for agricultural purposes in to areas of not more than 200 hectares each surrounded by a firebreak not less than 2 metres wide.

1.3 You shall on or before the 15th day of November, 1976, where buildings or haystacks exist on the land owned or occupied by you, clear of all inflammable material, firebreaks not less than 2 metres wide within 100 metres of the perimeter of such building or haystack in such a manner as to completely encircle the building or haystack.

1.4 You shall on or before the 15th day of November, 1976, on land owned or occupied by you, clear of all inflammable material, firebreaks not less than 3 metres wide immediately surrounding any drums or bulk tanks situated on the land, which are normally used for the storage of fuel, whether they contain fuel or not.

1.5 You shall on or before the 15th day of November, 1976, where the bush on land owned or occupied by you has been bulldozed, chained or prepared in any similar manner for clearing by burning (whether you intend to burn the bush or not) clear of all inflammable material firebreaks not less than 20 metres wide in the following positions on the land on which the bulldozed, chained or otherwise prepared bush is situated—

1.5.1 immediately inside the external boundaries of the land; and

1.5.2 in such positions as would divide the land into separate areas of not more than 120 hectares each surrounded by a firebreak not less than 20 metres wide.

1.6 where the bush on land owned or occupied by you has been bulldozed, chained or prepared in any similar manner for clearing by burning (whether you intend to burn the bush or not) and such bulldozing, chaining and preparing of the bush is completed after the 15th day of November, 1976, you shall, within 28 days of completing the bulldozing, chaining or preparing of the bush, clear of all inflammable material, firebreaks not less than 20 metres wide in the following positions on that land on which the bulldozed, chained or otherwise prepared bush is situated—

1.6.1 immediately inside the external boundaries of the land; and

1.6.2 in such positions as would divide the land into separate areas of not more than 120 hectares, each surrounded by a firebreak not less than 20 metres wide.

2. Townsite Land (except Myalup and Binningup Townsites):

2.1 You shall on or before the 15th day of November, 1976, where the area of land is 0.2 hectares or less and the land is not used for agriculture or grazing purposes, remove all inflammable matter and all bush as defined in the Bush Fires Act, save standing live trees, from the whole of the land.

2.2 You shall on or before the 15th day of November, 1976, where the land is used for agriculture or grazing purposes or is more than 0.2 hectares in area, clear of all inflammable material, firebreaks not less than 2 metres wide immediately inside the external boundaries of the land and also immediately surrounding all buildings situated on the land.

2.3 You shall on or before the 15th day of November, 1976, clear of all inflammable material firebreaks not less than 3 metres wide immediately surrounding any drums or bulk tanks situated on the land which is normally used for the storage of fuel whether they contain fuel or not.

3. Townsite Land (ie. Myalup and Binningup Townsites):

3.1 You shall on or before the 15th day of November, 1976, clear of all inflammable material, firebreaks not less than 2 metres wide immediately inside the external boundaries of the land and also immediately surrounding all buildings situated on the land.

3.2 You shall on or before the 15th day of November, 1976, clear of all inflammable material, firebreaks not less than 3 metres wide immediately surrounding any drums or bulk tanks situated on the land which are not normally used for the storage of fuel whether they contain fuel or not.

4. If for any reason it is considered to be impractical to clear firebreaks or to remove the inflammable material from the land as required by this notice, you may apply in writing to the Council or its duly authorised Officer on or before the 31st day of October, 1976, for permission to provide firebreaks in an alternative position or to take alternative action to abate a fire hazard. If permission is not granted by the Council or its duly authorised Officer you shall comply with the requirements of this notice.

5. Exemptions:

5.1 Strategic Breaks: Owners or occupiers may be exempted from all or part of the requirements of the Order if they construct breaks in strategic positions on the land in accordance with the strategic firebreaks plan for the particular area.

5.2 Irrigation Areas: Owners or occupiers may be exempted from all or part of the requirements of this Order, if, in the opinion of the Fire Control Officer responsible for the area in which the land is located, there is no need to construct breaks on irrigated land or on non irrigated land not exceeding 20 hectares in area if surrounded by irrigated land.

6. The owner or occupier of land who fails or neglects to comply with the requirements of this notice is guilty of an offence under subsection 3 of section 33 of the Act and is liable for a penalty of not less than \$10 or more than \$200 and the Council may do the works and charge the owner or occupier for such works.

7. Where the land of the owner or occupier abuts on Crown land and the owner or occupier has cleared a firebreak not less than 2 metres wide on the Crown Land, along the common boundary, such firebreak will be accepted as complying with the requirements of this notice only so far as those requirements relate to the construction of firebreaks 2 metres wide.

8. If the requirements of this notice are carried out by burning, such burning must be in accordance with the relevant provisions of the Bush Fires Act.

Dated this 28th day of September, 1976.

By Order of the Council,

L. A. VICARY,  
Shire Clerk.

#### TOWN PLANNING AND DEVELOPMENT ACT, 1928 (AS AMENDED).

Advertisement of Approved Town Planning Scheme.

Shire of Mundaring Town Planning Scheme No. 6—Mahogany Creek Guided Development Scheme.

T.P.B. 853/2/27/5.

IT is hereby notified for public information, in accordance with section 7 of the Town Planning and Development Act, 1928 (as amended) that the Minister for Urban Development and Town Planning approved the Shire of Mundaring Town Planning Scheme No. 6, on the 1st October, 1976—the Scheme Text of which is published as a Schedule annexed hereto.

T. A. HERZFELD,  
President.

R. L. LEGGO,  
Shire Clerk.

#### Schedule.

#### SHIRE OF MUNDARING TOWN PLANNING SCHEME No. 6—MAHOGANY CREEK GUIDED DEVELOPMENT SCHEME.

THE Shire of Mundaring, under and by virtue of the powers conferred upon it in that behalf by the Town Planning and Development Act, 1928 (as amended) hereby makes the following Town Planning Scheme:—

#### SCHEME TEXT.

##### Citation.

1. This Town Planning Scheme may be cited as the Shire of Mundaring Town Planning Scheme No. 6—Mahogany Creek Guided Development Scheme (hereinafter called "the Scheme").

##### Responsible Authority.

2. The Authority responsible for enforcing the observance of the Scheme is the Shire of Mundaring (hereinafter referred to as "the Council").

##### Maps.

3. The following maps are attached to this text and form part of the Scheme:—

Land Use Map.

Scheme Map.

Subdivisional Guide Map.

##### Scheme Area.

4. The Scheme shall apply to the land within the Scheme Boundary as indicated on the Land Use Map according to the legend thereon. The said land is hereinafter referred to as "the Scheme Area".

##### General Objects.

5. The general objects of the Scheme are:—

- (a) To facilitate, co-ordinate and encourage the progressive subdivision and development of land within the Scheme Area.
- (b) To improve and develop the Scheme Area to the best possible advantage.
- (c) To plan within the Scheme suitable roads.
- (d) To ensure proper drainage of the roads and of those parts of the Scheme Area which require drainage, or other such works.
- (e) To make provision for the creation of drainage reserves and easements.
- (f) To make provision for the land to be used as public open space and drainage purposes.
- (g) By means of a subdivisional guide map to suggest ways in which land within the Scheme area may be subdivided and developed.

##### Method of Carrying out Objects.

6. As and when owners of land within the Scheme Area subdivide or develop their land such subdivisions and development shall be according to a plan which will be capable of forming part of an overall plan for subdivision of the Scheme Area.

##### Scheme Map.

7. The Scheme Map forms a basis for subdivision and development of the Scheme Area but the Council may, with the consent of the Town Planning Board, permit alterations or variations to the Scheme Map where in the opinion of the Council circumstances justify such action provided no such alterations or variation shall be permitted if in the opinion of the Council it would impede the subdivision and development of the Scheme Area as a whole.

##### Subdivisional Guide Map.

8. The Subdivisional Guide Map suggests the manner in which the land within the Scheme Area may be subdivided but it is not intended that the design shown thereon shall be binding on the Town Planning Board, the owners of the land, or on the Council.

#### Subdivision.

9. An owner of the land within the Scheme Area who desires to subdivide his land either alone, or in conjunction with other owners shall submit to the Town Planning Board a plan of proposed subdivision in conformity with the Scheme Map with such modifications as may be permitted by the Council as aforesaid.

#### New Roads and Footways.

10. Subject to the following clauses, all new roads and footways within the Scheme Area shall be constructed and drained at the expense of the owners of the land in which the roads and footways are situated and each owner shall when subdividing his land, make the land available for roads and pay the cost of construction and drainage of the roads within the land owned by him.

11. In cases where the situation of a new road or footway within the Scheme Area is such that in the opinion of the Council it would be fair and equitable that the owners of adjoining land other than Council should each contribute to the cost of construction or drainage of that road or footway and a proportion of the value of the land made available for roads or footways and such owners are unable to agree upon the proportion or the cost payable by each of them the amount (if any) payable by each such owner shall be determined by arbitration in the manner hereinafter provided.

12. The Council may construct and drain any new roads or footways within the Scheme Area and acquire the land necessary for that purpose. If Council shall do so prior to the subdivision of the land adjoining such road or footway the costs of the construction and drainage of the said road or footway and all compensation and other costs consequent upon the acquisition of the land shall be paid to the Council by each respective owner of land in accordance with the foregoing provisions upon the final approval of the Town Planning Board to the subdivision of his land or after having received not less than three months' notice from the Council whichever shall first happen.

13. If an owner shall subdivide his land and if he or his predecessors in title shall have claimed or shall have been paid compensation by reason of the resumption by the Council of the land for a new road or footway within the Scheme Area he shall before the approval of his plan of subdivision release the Council from a payment of compensation or repay to the Council the compensation paid by it to him or his predecessors in title as the case may be.

14. The Council shall pay one half of the cost of construction and drainage of the section of any road which abuts public open space in the Scheme Area and the owner's liability in respect hereof shall be reduced accordingly provided that—

- (a) This provision does not apply to the end alignment of a cul-de-sac road if this is the only part of the road which abuts the public open space, or
- (b) Should the location of a public open space site be changed or should the proposed site not be set aside for public open space the Council's liability under this clause shall be transferred to these new sites or cancelled as the case may be.
- (c) In the case of a road subject to this clause being constructed by a developer or a private contractor the Council's contribution shall be one half of what Council considers to be a fair and reasonable cost for construction of the road.

#### Closure of Roads.

15.1 Surveyed roads within the Scheme Area that are not shown as roads on the Scheme Map or are shown thereon as roads to be closed shall be closed and the lands used for the purposes shown on the Scheme Map.

15.2 If any of the land the subject of a closed road is to become part of a lot the owner of the remainder of the lot shall pay to the Department of Lands and Surveys or the Council as the case may be, a fair value for such land.

#### Drainage.

16. The Council shall at the appropriate time or times carry out such drainage works as are necessary for the proper drainage of the Scheme Area.

#### Public Open Space.

17. It is intended that the land coloured green on the Scheme Map shall be reserved for public open space and drainage purposes.

18. The Council may and when it deems fit acquire the said lands coloured green or any parts thereof either by purchase or resumption or partly by one method and partly by the other.

19.1 Each owner of the land within the Scheme Area shall prior to final approval by the Town Planning Board to the subdivision of his land and subject as hereinafter provided transfer to the Council an area of land equal to one tenth of the total area of land being subdivided or developed by him or such other areas as the Town Planning Board shall upon approval of the plan of subdivision require. If there is no such land transferred to Council in accordance with the foregoing, the owner when subdividing his land, shall pay to the Council 10 per centum of the value of the land, the subject of the subdivision.

19.2 Land to be transferred to the Council pursuant to this clause shall not include any land which is or is intended to be a road or part of a road created by the subdivision.

19.3 In the Scheme the expression "the total area of land being subdivided or developed" means the whole of the area the subject of the subdivision or development including any part thereof that is or is to become a road or portion of a road.

20. If within a portion of the Scheme Area the subject of subdivision and development it is not possible to transfer an area of land exactly equal to one-tenth of the total area of land being subdivided or developed the owner shall transfer to the Council land as nearly as possible equal in area to the said one-tenth of the said land and the Council shall pay to the owner or the owner shall pay to the Council a cash adjustment representing the value of the land by which the land transferred exceeds or is less than the said one-tenth of the area of land being subdivided as the case may require.

21. If within a portion of the Scheme Area the subject of subdivision and development, more than one-tenth of the total area is required by the Council for public open space or drainage purposes the owner upon subdivision shall transfer to the Council the land required by it for that purpose and the Council shall pay to the owner by way of compensation the value of the land exceeding the said one-tenth. If the Council and the owner so agree the Council may transfer to the said owner other land in or near the Scheme Area if owned by the Council or acquired by it for that purpose to compensate him for the land in excess of the said one-tenth required by the Council in which case the amount payable by the Council to the owner shall be reduced accordingly.

22. The Council may sell or otherwise dispose of any land transferred to or acquired by it under the preceding clauses and not required by it for public open space or drainage purposes; provided that all moneys received by the Council under Clause 20 hereof shall after making all the necessary payments to owners under the foregoing clauses and after payment to it of the costs of the land (if any) acquired for transfer to the owners under Clause 21 hereof, be expended by the Council in the acquisition or improvement of land for Public Open Space or drainage purposes in and near the Scheme Area.

23. If the Council shall have resumed land for public open space roads or drainage purposes it shall be reimbursed all compensation and costs from moneys received by it from the sale of land or under the preceding clauses.

24. Upon the owner from whom the land was resumed subdividing his land the value of one-tenth of his land to be made available for public open space or drainage purposes hereunder shall be assessed on the basis that such land has not been resumed.

25. Where development is proposed on a parcel of land not less than two thousand square metres in area and no public open space contribution has been made in respect thereof as a condition of its subdivision from the larger area of land the Council shall require as condition of Planning consent that the developer pay to it a sum equal to ten per cent of the value of the parcel of land as at the date of the granting of approval to develop.

26. Wherever in the Scheme the term "Public Open Space Trust Fund" is used it shall refer to a special public open space trust fund established solely for the purpose of the Scheme.

27. All moneys received by the Council pursuant to Clauses 20, 21, 22 and 23 shall be paid into its Public Open Space Trust Fund. The Council shall apply the moneys standing to the credit of the Public Open Space Trust Fund in repaying any loan moneys or finance made available by it and interest on such moneys expended on acquisition and development of public open space within the Scheme Area. In the event of the moneys standing to the credit of the Public Open Space Trust Fund being insufficient to pay the said loans and interest and other moneys the Council shall repay the balance thereof from its general funds. In the event of the moneys in the Public Open Space Trust Fund being greater than the amount necessary to repay the said loans and interest and other moneys the balance thereof shall be applied by the Council in further improvements and facilities in the Scheme Area.

#### Scheme Costs.

28. The costs or estimated costs of the following items are hereinafter referred to as "Scheme Costs":—

- (a) The administrative costs of the Scheme including the amount to reimburse the Council for such overhead and supervision costs as may be incurred in implementation of the Scheme.
- (b) All fees and costs paid or payable to the Council's Planning and other Consultants.
- (c) The costs to the Council of any drainage works necessary for the proper drainage of the Scheme Area and the acquisition of land for that purpose.
- (d) One half of the cost of construction of drainage of the roads which abut a Public Open Space as described in Clause 14.
- (e) All compensation payable and all costs and expenses of determining and settling compensation.
- (f) Any costs incurred by Council in conducting an arbitration.
- (g) All other costs or expenses incurred by the Council in order to implement and complete the Scheme.

#### Payment of Scheme Costs.

29. Each owner shall prior to final approval by the Town Planning Board to the subdivision of his land or after having been given not less than three months' notice from the Council, whichever occurs first, shall pay to the Council an amount which bears the same proportion to the total Scheme costs as the area of the owner's land being subdivided or capable of being subdivided bears to the whole of the land which is privately owned within the Scheme Area. For the purpose of this clause privately owned land means privately owned land within the Scheme Area excluding drainage reserves, parks and recreation areas, public open space shown on the Scheme Map.

#### Estimate of Scheme Costs.

30. If any of the items of Scheme costs have not been paid or ascertained at the time or subdivision of a parcel of land or the giving of a notice by the Council as aforesaid, such costs may be estimated by the Council. An estimate may be revised from time to time.

#### Valuations.

31. Where it is necessary to ascertain the value of any land for the purpose of the Scheme the value shall be determined by a valuer being a member of the Commonwealth Institute of Valuers appointed by the Council.

32. If an owner shall object to the value so determined he may give notice of such objection to the Council within twenty-eight days after having been informed of the said value or the revised value. If the valuer does not agree to change the value to a figure acceptable to the owner the value shall be determined by arbitration in accordance with the provision hereinafter contained.

33. If the valuation made by the valuer shall be changed as a result of an objection the valuer may reconsider the values placed on other lands and make such revaluations as he may consider just and equitable. The owners affected by such revaluations shall forthwith be notified of any change in values.

34. When it becomes necessary to make a valuation by reason of an application for consent to a subdivision or development the cost of the valuation shall be paid by the person making the application.

#### Arbitration.

35. Any dispute or difference between the owner or owners and the Council as to their respective rights under the Scheme and any matters which by the terms of this Scheme may be determined by arbitration may be referred to the arbitration of a single arbitrator in the manner provided by the Arbitration Act 1895 or any statutory modification thereof for the time being in force and if the parties fail to agree upon any one single arbitrator he may be nominated by the President of the Law Society of Western Australia.

#### Moneys Received by Council.

36. No moneys received by the Council pursuant to the provisions of the Scheme shall form part of the general revenue of the Council.

#### Powers and Authorities of the Council.

37. In carrying out the provisions of the Scheme the Council shall have the following powers and authorities:—

- (a) To enter and inspect any land in the Scheme Area.
- (b) To make agreements with the owners or occupiers of any land within the Scheme Area.
- (c) To enter into agreements with the purchasers or prospective purchasers or prospective occupiers of land within the Scheme Area.
- (d) If an owner of land within the Scheme Area does not proceed with the subdivision or development of his land in accordance with the terms of the Scheme or by reason of the nature of his land is unable to subdivide or develop it and his failure to do so is in the opinion of the Council will unduly delay the subdivision and development of the Scheme Area the Council may resume or purchase the land of such owner or owners and proceed with the subdivision and development of the said land in accordance with the provisions of the Scheme.
- (e) In the event of the Council exercising its powers under Clause (d) it shall have all the powers of an owner in the subdivision, development and disposal of the said land; if the said land shall have been resumed and if the owner shall not have been paid compensation by reason of the resumption, the Council before selling the land so subdivided and developed shall offer the new lots to the original owner upon his paying to Council all costs and expenses consequent upon the resumption, subdivision or development of the said land and upon his releasing the Council from all claims for compensation in respect of such resumption.

The said offer shall be made in writing and if not accepted within one calendar month of the service thereof the Council may proceed with the sale of the subdivided lots. All moneys received by it from such sales shall be applied firstly in the payment of all costs and expenses consequent upon such subdivision and secondly in payment of all compensation in respect of the resumption of the said land. The balance, if any, of such moneys may be retained by the Council and the Council shall make good any defect. An offer may be served by registered post sent to the owner's address in the rate book of the Council and shall be deemed to have been served forty eight hours after posting.

- (f) If the offer mentioned in Clause (e) hereof is not accepted the Council may retain all or any part of the said land, but if it does so it shall be responsible to pay such costs of subdivision of the said land in compensation for its resumption as are then unpaid.
- (g) The Council may resume any land within the Scheme Area for public open space or drainage purposes, or in order to make it available for a particular use shown in the Scheme Map in cases where the owner of the area will not agree to make land available for that purpose in accordance with the provisions of the Scheme.
- (h) To dispose of any lots to which it becomes entitled to whether under clause (d) hereof and otherwise upon such terms and conditions as it may think fit and without limiting the generality of the foregoing the Council may sell lots singly or in groups or on the conditions that buildings of a specified character with specified parking or specified facilities shall within that limited period be constructed thereon or that land and building be used for a specified purpose.
- (i) The Council may subdivide or develop or both any land transferred to it pursuant to Clauses 19, 20 and 21 hereof but those clauses shall not apply to any such subdivision or development by the Council.
- (j) To extend the time within which payments have to be made to Council and agree to the securing of such payments.
- (k) To transfer any land owned by it or acquired by it pursuant to the Scheme as compensation or part compensation and to enter into agreements relative to the determination and settling of compensation.

#### Trees.

38. Persons subdividing or developing land shall so far as is reasonably practicable retain undamaged existing trees on the land.

#### Administration.

39. Twenty-eight (28) days written notice is hereby prescribed as the notice to be given pursuant to section 10 of the Act. Any expenses incurred by the Council under the said section may be recovered from the person in default as a simple contract debt in such Court of Civil Jurisdiction as is competent to deal with the amount of the claim.

40. The Council may at any time exercise the powers conferred by section 13 of the said Act.

#### Claims for Compensation.

41. Claims for compensation by reason of the operation of the Scheme may be made within six months of the Scheme coming into operation.

Adopted by Resolution of Council of the Shire of Mundaring at an ordinary meeting of the Council held on the 2nd day of September, 1976 and the Seal of the Municipality was pursuant to that Resolution hereunto affixed in the presence of:—

[L.S.] T. A. HERZFELD,  
President.  
R. L. LEGGO,  
Shire Clerk.

This Scheme Text is to be read in conjunction with the approved maps of the Scheme described in Clause 3 of this Scheme and to which formal approval was given by the Hon. Minister for Town Planning on the first day of October, 1976.

Recommended—

D. J. COLLINS,  
Chairman of the Town Planning Board.  
Dated the 28th September, 1976.

Approved—

E. C. RUSHTON,  
Minister for Town Planning.  
Dated the 1st October, 1976.

#### TOWN PLANNING AND DEVELOPMENT ACT, 1928 (AS AMENDED).

##### Advertisement of Approved Town Planning Scheme Amendment.

Town of Cockburn District Zoning Scheme No. 1—Amendment Nos. 1 and 28.

T.P.B. 853/2/23/5 Pts., 1 and 29.

IT is hereby notified for public information, in accordance with section 7 of the Town Planning and Development Act, 1928 (as amended), that the Minister for Urban Development and Town Planning approved the Town of Cockburn Town Planning Scheme Amendments on the 6th October, 1976 for the following purposes:—

Amendment No. 1. Rezoning an area of land bounded by Rockingham Road in the East, Newton Street to the North, the Controlled Access Highway to the West and Barrington Street to the South, from Rural to Residential, as depicted on the amending plan No. 12.03 adopted by Council on the 23rd day of July, 1974 and approved by the Minister for Urban Development and Town Planning.

Amendment No. 28. Declaring approximately 100 hectares, the Munster locality as an Urban Development Area (Residential) as depicted on the amending plan No. 12.25 adopted by Council on the 11th day of November, 1975 and approved by the Minister for Urban Development and Town Planning.

A. M. THOMAS,  
Mayor.  
A. J. ARMAREGO,  
Town Clerk.

#### TOWN PLANNING AND DEVELOPMENT ACT, 1928 (AS AMENDED).

Notice that a Town Planning Scheme amendment has been Prepared and is Available for Inspection.

Town of Gosnells Town Planning Scheme No. 1—Amendment No. 89.

T.P.B. 853/2/25/1, Pt. 89.

NOTICE is hereby given that the Gosnells Town Council in pursuance of its powers under the Town Planning and Development Act, 1928 (as amended) has prepared a Town Planning Scheme amendment for the purpose of rezoning Lot 197, Jubilee Street, Beckenham from Residential "A" to Shops and Local Business.

All plans and documents setting out and explaining the amendment have been deposited at Council Offices, Albany Highway, Gosnells and will be open for inspection without charge during the

hours of 9.00 a.m. to 4.30 p.m. on all days of the week except Saturdays, Sundays and Public Holidays until and including the 17th January, 1977.

The plans and documents have also been deposited at the office of the Town Planning Department, Perth and will similarly be open for inspection for the same period between the hours of 10 a.m. and 4 p.m.

Any person who desires to make a submission on the amendment should make the submission in writing in the form prescribed by the regulations and lodge it with the Town Clerk, Town of Gosnells, P.O. Box 23, Gosnells 6110, on or before the 17th January, 1977.

G. WHITELEY,  
Town Clerk.

#### TOWN PLANNING AND DEVELOPMENT ACT, 1928 (AS AMENDED).

Notice that a Town Planning Scheme Amendment has been Prepared and is Available for Inspection.

Town of Mosman Park Town Planning  
Scheme—Amendment No. 9.

T.P.B. 853/2/18/2, Pt. 9.

NOTICE is hereby given that the Mosman Park Town Council in pursuance of its powers under the Town Planning and Development Act, 1928 (as amended) has prepared a Town Planning Scheme amendment for the following purposes:—

- (a) to introduce a new use class, "Tavern" into the Use Class Table with a Symbol "X", i.e. a use not permitted, against all zones.
- (b) to allow a "Tavern" to be developed only on Lots 38, 39 and 40 Stirling Highway (adjacent St Leonard's Street).

All plans and documents setting out and explaining the amendment have been deposited at Council Offices, Memorial Park, Bay View Terrace, Mosman Park and will be open for inspection without charge during the hours of 8.30 a.m. to 5.00 p.m. on all days of the week except Saturdays, Sundays and Public Holidays until and including the 14th December, 1976.

The plans and documents have also been deposited at the office of the Town Planning Department, Perth and will similarly be open for inspection for the same period between the hours of 10 a.m. and 4 p.m.

Any person who desires to make a submission on the amendment should make the submission in writing in the form prescribed by the regulations and lodge it with the Town Clerk, Town of Mosman Park, P.O. Box 3, Mosman Park 6012, on or before the 14th December, 1976.

D. A. WALKER,  
Town Clerk.

#### TOWN PLANNING AND DEVELOPMENT ACT, 1928 (AS AMENDED).

Advertisement of Approved Town Planning  
Scheme Amendment.

Shire of Albany Town Planning Scheme  
No. 1—Amendment No. 19.

T.P.B. 853/5/4/1, Pt. T.

IT is hereby notified for public information, in accordance with section 7 of the Town Planning and Development Act, 1928 (as amended), that the Minister for Urban Development and Town Planning approved the Shire of Albany Town Planning Scheme Amendment on the 7th October, 1976 for the purpose of rezoning the rear portion of Lot 3 Chester Pass Road from Rural to Light Industrial as depicted on the amending plan adopted by Council on the 15th day of April 1976 and approved by the Minister for Urban Development and Town Planning.

M. H. HOOD,  
President.  
F. P. JAGO,  
Shire Clerk.

#### TOWN PLANNING AND DEVELOPMENT ACT, 1928 (AS AMENDED).

Notice That a Town Planning Scheme Amendment has been Prepared and is Available for Inspection.

Shire of Bayswater Town Planning  
Scheme No. 13—Amendment No. 37.

T.P.B. 853/2/14/16, Pt. 38.

NOTICE is hereby given that the Bayswater Shire Council in pursuance of its powers under the Town Planning and Development Act, 1928 (as amended) has prepared a Town Planning Scheme amendment for the purpose of rezoning Lots 2 and 167, on the corner of Walter Road and Salisbury Street from Service Station to Business.

All plans and documents setting out and explaining the amendment have been deposited at Council Offices, Slade Street, Bayswater and will be open for inspection without charge during the hours of 9.30 a.m. to 4.00 p.m. on all days of the week except Saturdays, Sundays and Public Holidays until and including the 17th January, 1977.

The plans and documents have also been deposited at the office of the Town Planning Department, Perth and will similarly be open for inspection for the same period between the hours of 10 a.m. and 4 p.m.

Any person who desires to make a submission on the amendment should make the submission in writing in the form prescribed by the regulations and lodge it with the Shire Clerk, Shire of Bayswater, P.O. Box 27, Bayswater 6053, on or before the 17th January, 1977.

A. A. PATERSON,  
Shire Clerk.

#### TOWN PLANNING AND DEVELOPMENT ACT, 1928 (AS AMENDED).

Advertisement of Approved Town Planning  
Scheme Amendment.

Shire of Belmont Town Planning Scheme  
No. 6—Amendment No. 48.

T.P.B. 853/2/15/5, Pt. 16.

IT is hereby notified for public information, in accordance with Section 7 of the Town Planning and Development Act, 1928 (as amended), that the Minister for Urban Development and Town Planning approved the Shire of Belmont Town Planning Scheme Amendment on the 8th October, 1976 for the purpose of amending Clause 3.9.3(3) of the Scheme Text to read as follows:—

- (3) Setback of Buildings from Site Boundaries: No part of any building shall be built upon that area of land between the street alignment and the building setback line drawn parallel thereto 15 metres within the site

Provided that: In regard to any lots having multiple street frontages the minimum setback from the street alignment shall apply to the frontage of the site to the road or roads of higher category as determined by Council and the setback from the lesser roads shall not be less than 9 metres. In cases where insistence on a setback of 15 metres would prejudice the industrial use of the lots within the Central Belmont Industrial Area, Council may approve a minimum building setback of not less than 9 metres from the road or roads of higher category.

T. H. HENDERSON,  
President.  
G. SWINTON BRAY,  
Shire Clerk.

TOWN PLANNING AND DEVELOPMENT ACT,  
1928 (AS AMENDED).  
Advertisement of Approved Town Planning  
Scheme Amendment.  
Shire of Wanneroo Town Planning Scheme  
No. 1—Amendment No. 47.  
T.P.B. 853/2/30/1, Pt. 14.  
IT is hereby notified for public information, in  
accordance with Section 7 of the Town Planning  
and Development Act, 1928 (as amended), that  
the Minister for Urban Development and Town

Planning approved the Shire of Wanneroo Town  
Planning Scheme Amendment on the 6th October,  
1976 for the purpose of rezoning a portion of  
Perthshire Location 101, Mullaloo Drive, Edge-  
water from Rural to Commercial and Parks and  
Recreation as depicted on the amending plan  
adopted by Council on the 26th day of May, 1976  
and approved by the Minister for Urban Develop-  
ment and Town Planning.  
C. J. SEARSON,  
President.  
N. S. BENNETTS,  
Shire Clerk.

PUBLIC WORKS DEPARTMENT

Tenders, closing at Perth at 2.30 p.m. on the dates mentioned hereunder are invited for the following works.  
Tenders are to be addressed to "The Hon. Minister for Works, c/o Contract Office, Public Works Department, corner  
King's Park Road and Havelock Street, West Perth", and are to be endorsed "Tender".  
The highest, lowest, or any tender will not necessarily be accepted.

Contract No.	Project	Closing Date	Conditions now Available at
20323*†	Fremantle Hospital, South Terrace—Additions—Contract III—Piling	4/11/76 (Extended)	P.W.D., West Perth
20342 ....	South Fremantle High School—Library Extensions and Fire Hydrant Service	19/10/76	P.W.D., West Perth
20343 ....	Annual Contract Transportable Classroom Units 1976–77 ....	19/10/76	P.W.D., West Perth
20344 ....	Albany Water Supply—Goode Beach—Two 225m³ Reinforced Circular Roofed Tanks	19/10/76	P.W.D., West Perth
20346 ....	Rockingham Beach—Primary School—Upgrading ....	19/10/76	P.W.D., West Perth
20347 ....	Yale Primary School—Six Classrooms and Covered Assembly—Electrical Installation (nominated sub-contract)	26/10/76	P.W.D., West Perth
20348 ....	Leeman Primary School—Erection—Electrical Installation (nominated sub-contract)	26/10/76	P.W.D., West Perth
20349 ....	East Victoria Park Primary School—Replacement—Electrical	26/10/76	P.W.D. A.D., Geraldton
20350 ....	Roebourne Police Station and Courtroom—Air Conditioning Service	9/11/76	P.W.D., West Perth
20351 ....	West Kambalda Nursing Post—Erection ....	2/11/76	P.W.D. (A.D.), Port Hedland
20352 ....	Mukinbudin District High School—Repairs and Renovations 1976	2/11/76	P.W.D. (A.D.), Kalgoorlie
20353§ ....	PMC Podium and Ward Block—H.T. Cable 1, 5 and 8—Installation Doc. 35.7.2	2/11/76	P.W.D., West Perth
20354 ....	Esperance Senior High School—Library Extensions ....	2/11/76	P.W.D., West Perth
20355   ....	Lockridge High School—Stage 3—Additions ....	2/11/76	P.W.D. (A.D.), Kalgoorlie
20356† ....	Churchlands Teachers College—Stage 3—Music and Drama Block—Erection	2/11/76	P.W.D., West Perth
20357 ....	Esperance—Oil Pipeline—Electrical Installation—Applications to Register for Tendering	26/10/76	P.W.D., West Perth
20358 ....	Kellerberrin Hospital—New Mortuary ....	9/11/76	P.W.D., West Perth
20359 ....	Narrogin Regional Hospital—Stormwater Disposal—Stage 1 ....	9/11/76	Police Station, Kellerberrin
20360 ....	Esperance High School—Library Extension—Electrical Work and New Electricity Supply	9/11/76	P.W.D. (A.D.), Merredin
20361 ....	East Victoria Park Primary School—Erection—Mechanical Services	9/11/76	P.W.D., West Perth
20362 ....	Hollywood High School—Classroom Additions and Extras ....	2/11/76	P.W.D. (A.D.), Narrogin
20363 ....	Laverton Hospital—Additions, Repairs and Renovations ....	9/11/76	P.W.D., West Perth
			P.W.D. (A.D.), Kalgoorlie
			Clerk of Courts, Esperance

\* Deposit on Document \$20.  
† At 10.00 a.m. at the W.A. Government Tender Board, 74 Murray Street, Perth.  
‡ Deposit on Document \$100.  
|| Deposit on Document \$200.

ACCEPTANCE OF TENDERS

Contract No.	Project	Contractor	Amount
20300 ....	Wembley Technical College—Engineering Laboratory—Conversion	C. R. & L. P. Kemp & Sons P/L	\$ 141 400
20310 ....	Leederville Technical College—Mortar Trades Building—Alterations and Additions	McLeish & Matthews Pty. Ltd.	91 913
20309 ....	North Lake High School—Stage 4—Modified ....	Jaxon Construction Pty. Ltd.	367 000
20281 ....	Perth Medical Centre, Podium & Ward Block—Fire Services Doc. 16.5	Matthew Hall (Pty.) Ltd. ....	119 610

T. J. LEWIS,  
Under Secretary for Works.



## PUBLIC WORKS ACT, 1902-1972.

## Notice of Intention to Sell Resumed Land.

PVO. 1176/70.

NOTICE is hereby given that the pieces or parcels of land described in the schedule hereto are no longer required for the purpose for which they were resumed and are available for sale under the provisions of section 29 of the Public Works Act, 1902-1972.

A person who immediately prior to the taking of the land referred to, had an estate in fee simple in that land may, within three months after the publication of this Notice in the *Gazette* and in accordance with the provisions of section 29 (3) of the Public Works Act, 1902-1972, apply to the Minister for Works at the office of the Department of Public Works for an option to purchase the land, but such application shall be subject to the provisions of section 29 (3) (ca) of that Act.

Dated this 15th day of October, 1976.

T. J. LEWIS,  
Under Secretary for Works.

## Schedule.

1. Portion of Cockburn Sound Location 439, being Lot 2 on Diagram 4825 and being all the land in Certificate of Title Volume 703, Folio 119.
2. Portion of Cockburn Sound Location 439, being Lot 5 on Diagram 27278 and being all the land contained in Certificate of Title Volume 1267, Folio 988.
3. Portion of Cockburn Sound Location 439, being Lot 4 on Diagram 27278 and being all the land in Certificate of Title Volume 1267, Folio 989.

## COUNTRY TOWNS SEWERAGE ACT, 1948-1973.

## Sewerage—Harvey.

Reticulation Area No. 2 and No. 2 Pumping  
Station and Rising Main.

Preliminaries to Construction.

Notice of Intention.

File No. PWWS. 333/76.

NOTICE is hereby given of the intention of the Minister for Water Supply, Sewerage and Drainage to undertake the construction of the Works hereinafter described by virtue of the powers contained under the provisions of the Country Towns Sewerage Act, 1948-1973.

## Description of the Proposed Works:

1. 100 millimetres, 150 millimetres and 225 millimetres diameter reticulation pipe sewers with manholes and all other appurtenances connected therewith.
  2. A waste water pumping station, emergency overflow tank and all other appurtenances connected therewith.
  3. A 150 millimetres diameter rising main and all other appurtenances connected therewith.
- The Localities in which the Proposed Works will be Constructed:

The proposed Works will be constructed within the Shire of Harvey in the following localities:—

- (1) The reticulation sewers will be constructed between the Railway Reserve and the Harvey Trotting Ground (Lots 47 and 51 Young Street); a line two hundred metres to the north of and parallel to Roy Street and a line one hundred metres to the south of and parallel to Buckby Road.
- (2) The waste water pumping station and emergency overflow tank will be constructed on part of Lot 51 Young Street, as shown on Plan P.W.D., W.A. 49657-1-1.
- (3) The rising main will commence at the said pumping station and will proceed westerly across Lot 51 Young Street and southerly adjacent to the western boundaries of the said Lot 51 and Lot 47 Young Street to a discharge manhole, as shown on Plan P.W.D., W.A. 49657-1-1.

The Purposes for which the Proposed Works are to be Constructed and the Parts of the Area Intended to be Sewered.

1. For the disposal of waste water and to connect premises to the existing sewerage scheme.
2. Portion of the Shire of Harvey within the boundary commencing at the junction of Herbert Road and Buckby Road and proceeding westerly along the centre of Buckby Road to a point on the northern prolongation of the eastern boundary of Lot 23 Young Street; thence southerly to and along the said eastern boundary and its prolongation to the southern boundary of Lot 22 Young Street; thence westerly along the said southern boundary and its prolongation to the centre of Young Street; thence northerly along the centre of Young Street to the centre of Newell Road; thence easterly along the centre of Newell Road to a point on the southern prolongation of the western boundary of Lot 25 Newell Road; thence northerly to and along the said western boundary and its prolongation to the centre of Uduc Road; thence westerly along the centre of Uduc Road to a point on the southern prolongation of the western boundary of Lot 47 Young Street; thence northerly to and along the said western boundary and its prolongation to the northern boundary of Lot 51 Young Street; thence easterly along the said northern boundary and its prolongation to the western boundary of Lot 52 Young Street; thence northerly along the said western boundary and its prolongation to the northern boundary of Pt. Lot 48 Young Street; thence easterly along the said northern boundary to the western boundary of Lot 2 Young Street; thence northerly along the said western boundary and its prolongation to the northern boundary of Lot 50 Young Street; thence easterly along the said northern boundary and its prolongation to the centre of Young Street; thence northerly along the centre of Young Street to a point on the western prolongation of the northern boundary of Lot 11 Young Street; thence easterly to and along the said northern boundary to the eastern boundary of the said Lot 11; thence southerly along the said eastern boundary and its prolongation to the northern boundary of Lot 12 Roy Street; thence easterly along the said northern boundary and its prolongation to the eastern boundary of Lot 27 Roy Street; thence southerly along the said eastern boundary and its prolongation to the centre of Roy Street; thence westerly along the centre of Roy Street to the centre of Haywood Street; thence southerly and south-westerly along the centre of Haywood Street to the centre of Uduc Road; thence easterly along the centre of Uduc Road to the centre of Herbert Road; thence southwesterly along the centre of Herbert Road to the point of commencement, as shown bordered on Plan P.W.D., W.A. 49657-1-1.

The Times when and Places at which Plans, Sections and Specifications may be Inspected:

At the office of the Minister for Water Supply, Sewerage and Drainage, Public Works Department, Dumas House, 2 Havelock Street, West Perth; the office of the Public Works Department, Spencer Street, Bunbury; and the office of the Shire of Harvey, Harvey, for one month on and after the 18th day of October, 1976, between the hours of 10.00 a.m. and 3.30 p.m.

D. H. O'NEIL,  
Minister for Water Supply,  
Sewerage and Drainage.

## NOTE.

1. Section 14 of the Country Town Sewerage Act, 1948-1973 provides that:
  - 1.1 Any local authority or person interested may object in writing to the construction of the proposed Works.
  - 1.2 Every such objection shall be lodged with the Minister within one month from the date of the publication of the advertisement in the *Government Gazette*.
2. Section 66 of the Country Towns Sewerage Act, 1948-1973 empowers the Minister to make and levy sewerage rates in respect of all rateable lands within any area in which a sewer, or any part thereof, is completed and ready for use.

## COUNTRY TOWNS SEWERAGE ACT, 1948-1973.

Sewerage—Mandurah.

Reticulation Area No. 5B and No. 3 Pumping Station and Rising Main.

Preliminaries to Construction.

Notice of Intention.

File No. P.W.W.S. 1129/75.

NOTICE is hereby given of the intention of the Minister for Water Supply, Sewerage and Drainage to undertake the construction of the Works hereinafter described by virtue of the powers contained under the provisions of the Country Towns Sewerage Act, 1948-1973.

## Description of the Proposed Works:

1. 100 millimetres, 150 millimetres and 255 millimetres diameter reticulation pipe sewers with manholes and all other appurtenances connected therewith.

2. A waste water pumping station, emergency overflow tank and all other appurtenances connected therewith.

3. A 150 millimetres diameter rising main and all other appurtenances connected therewith.

The Localities in which the Proposed Works will be Constructed:

The proposed Works will be constructed within the Shire of Mandurah in the following localities:—

(1) The reticulation sewers will be constructed in an area southeast of Fremantle Road between Milgar Street and Stewart Street.

(2) The waste water pumping station and emergency overflow tank will be constructed on part of Lot 427 Rockford Street, as shown on Plan P.W.D., W.A. 49437-1-1.

(3) The rising main will commence at the said pumping station and will proceed westerly into Rockford Street and south-westerly along the southeastern side of Rockford Street to a discharge manhole, as shown on Plan P.W.D., W.A. 49437-1-1.

The Purposes for which the Proposed Works are to be Constructed and the Parts of the Area intended to be Sewered:

1. For the disposal of waste water and to connect premises to the existing sewerage scheme.

2. Portion of the Shire of Mandurah within the boundary commencing at the junction of Anstruther Road and Allnutt Street and proceeding westerly along the centre of Allnutt Street to the centre of Rockford Street; thence northeasterly along the centre of Rockford Street to a point on the southeastern prolongation of the southwestern boundary of Lot 12 Rockford Street; thence northwesterly to and along the said southwestern boundary to the southeastern boundary of Lot 16 Day Road; thence southwesterly along the said southeastern boundary to the southwestern boundary of the said Lot 16; thence northwesterly along the said southwestern boundary and its prolongation to the centre of Day Road; thence northeasterly along the centre of Day Road to a point on the southeastern prolongation of the southwestern boundary of the southwestern moiety of Lot 374 Fremantle Road; thence northwesterly to and along the said southwestern boundary and its prolongation to the centre of Fremantle Road; thence northeasterly along the centre of Fremantle Road to a point on the northwestern prolongation of the northeastern boundary of Lot 219 Fremantle Road; thence southeasterly to and along the said northeastern boundary to the northwestern boundary of Lot 172 Moat Street; thence northeasterly along the said northwestern boundary and its prolongation to the northeastern boundary of Lot 174 Moat Street; thence southeasterly along the said northeastern boundary and its prolongation to the centre of Moat Street; thence southwesterly along the centre of Moat Street to a point on the northwestern prolongation of the northeastern boundary of Lot 169 Moat Street; thence southeasterly to and along the said

northeastern boundary to the southeastern boundary of the said Lot 169; thence southwesterly along the said southeastern boundary and its prolongation to the northeastern boundary of Lot 158 Myerick Street; thence southeasterly along the said northeastern boundary and its prolongation to a point on the western prolongation of the northern boundary of Lot 161 Myerick Street; thence easterly to and along the said northern boundary and its prolongation to the northeastern boundary of Lot 163 Myerick Street; thence southeasterly along the said northeastern boundary and its prolongation to the centre of Myerick Street; thence easterly along the centre of Myerick Street to the centre of Warup Street; thence southerly along the centre of Warup Street to the centre of Wyeree Road; thence westerly along the centre of Wyeree Road to a point on the northern prolongation of the eastern boundary of Lot 68 Anstruther Road; thence southerly to and along the said eastern boundary to the southern boundary of the said Lot 68; thence westerly along the said southern boundary and its prolongation to the centre of Anstruther Road; thence southerly along the centre of Anstruther Road to the point of commencement, as shown bordered on Plan P.W.D., W.A. 49437-1-1.

The Times when and Places at which Plans, Sections and Specifications may be Inspected:

At the office of the Minister for Water Supply, Sewerage and Drainage, Public Works Department, Dumas House, 2 Havelock Street, West Perth; the office of the Public Works Department, Pinjarra; and the office of the Shire of Mandurah, Mandurah, for one month on and after the 18th day of October, 1976, between the hours of 10.00 a.m. and 3.30 p.m.

D. H. O'NEIL,  
Minister for Water Supply,  
Sewerage and Drainage.

## NOTES.

1. Section 14 of the Country Towns Sewerage Act, 1948-1973 provides that:

1.1 Any local authority or person interested may object in writing to the construction of the proposed Works.

1.2 Every such objection shall be lodged with the Minister within one month from the date of the publication of the advertisement in the *Government Gazette*.

2. Section 66 of the Country Towns Sewerage Act, 1948-1973 empowers the Minister to make and levy sewerage rates in respect of all rateable lands within any area in which a sewer, or any part thereof, is completed and ready for use.

## ALBANY PORT AUTHORITY ACT, 1926-1967.

Public Works Department,  
Perth, 8th October, 1976.

P.W. 1180/66.

IT is hereby notified for general information that His Excellency the Governor in Executive Council, under the provisions of the Albany Port Authority Act, has been pleased to appoint Basil Charles Bolt, Harold Croxford, John David Murray, John Norman Shearer and Eric Norris Stene as Members of the Albany Port Authority for a term of three years from November 1, 1976; and to appoint John David Murray as Chairman of the Albany Port Authority for the twelve months expiring on October 31, 1977.

T. J. LEWIS,  
Under Secretary for Works.

## ERRATUM.

PORT HEDLAND PORT AUTHORITY ACT,  
1970.

NOTICES appearing in *Government Gazette* Nos. 58 and 59 of the 1st October, and 8th October, 1976 on pages 3589 and 3642, should have read "G. E. GARDNER, Accountant", and not "M. J. ROBERTS, Accountant", as printed.

P.V.O. 203/76

*Local Government Act, 1960–1973; Public Works Act, 1902–1972*

## LAND ACQUISITION

*Shire of Swan—Herne Hill Recreation Ground*

NOTICE is hereby given, and it is hereby declared, that the several pieces or parcels of land described in the Schedule hereto—being all in the Swan District—have, in pursuance of the written consent under the Local Government Act, 1960–1973 and approval under the Public Works Act, 1902–1972 of His Excellency the Governor, acting by and with the advice of the Executive Council, dated the 6th day of October, 1976, been compulsorily taken and set apart for the purpose—Shire of Swan—Herne Hill Recreation Ground.

And further notice is hereby given that the said pieces or parcels of land so taken and set apart are shown marked off on Plan P.W.D., W.A. 49898, which may be inspected at the Office of the Minister for Works, Perth. The additional information contained in the Schedule after the land descriptions is to define locality only and in no way derogates from the Transfer of Land Act description.

And it is hereby directed that the said lands shall vest in the Shire of Swan for an estate in fee simple in possession for the purposes herein expressed, freed and discharged from all trusts, mortgages, charges, obligations, estates, interests, rights-of-way, or other easements whatsoever.

## SCHEDULE

No. on Plan P.W.D., W.A. No. 49898	Owner or Reputed Owner	Description	Area
....	Alfred Doig, Walter Edward Newman, John Vievash Ferguson, St. Aubyn Edward Barrett-Lennard	Portion of Swan Location 9, being Lot 4 on Plan 4473 and being all the land in Certificate of Title Volume 846, Folio 6	3·786 4 ha

Certified correct this 24th day of September, 1976.

WALLACE KYLE,  
Governor in Executive Council.

D. H. O'NEIL,  
Minister for Works.

Dated this 6th day of October, 1976.

M.R.D. 362/75

*Main Roads Act, 1930–1974; Public Works Act, 1902–1972*

## NOTICE OF INTENTION TO TAKE OR RESUME LAND

THE Minister for Works hereby gives notice, in accordance with the provisions of Section 17 (2) of the Public Works Act, 1902–1972, that it is intended to take or resume under section 17 (1) of that Act, the pieces or parcels of land described in the Schedule hereto and being all in the Capel District, for the purpose of the following public works namely, widening and re-aligning the Bunbury-Yallingup Road and that the said pieces or parcels of land are marked off on Plan M.R.D., W.A. 7502-38 and 7502-39, which may be inspected at the Office of the Commissioner of Main Roads, Waterloo Crescent, East Perth.

## SCHEDULE

No.	Owner or Reputed Owner	Occupier or Reputed Occupier	Description	Area (approx.)
1	Grant Forrest Roberts	G. F. Roberts	Portion of Wellington Location 47, being part of Lot 20 on Plan 4432 (Certificate of Title Volume 878, Folio 86)	3 726 m <sup>2</sup>
2	Lindsay John Vollrath	L. J. Vollrath	Portion of Wellington Location 47, being part of Lots 17, 18 and 19 on Plan 4432 (Certificate of Title Volume 877, Folio 88)	1·0 814 ha
3	Edwin Roland Campbell Roberts	E. R. C. Roberts	Portion of Wellington Location 47, being part of Lot 16 on Plan 4432 (Certificate of Title Volume 1024, Folio 701)	4 475 m <sup>2</sup>
4	Adam Malcolm Robertson	A. M. Robertson	Portion of Wellington Location 47, being part of Lot 15 on Plan 4432 (Certificate of Title Volume 1024, Folio 703)	5 778 m <sup>2</sup>
5	Western Mineral Sands Proprietary Limited	Western Mineral Sands Proprietary Limited	Portion of Wellington Location 47, being part of Lot 14 on Plan 4432 (Certificate of Title Volume 1105, Folio 342)	7 920 m <sup>2</sup>
6	Teede Investments Pty. Ltd.	Teede Investments Pty. Ltd.	Portion of Wellington Location 47, being part of Lot 6 on Plan 4432 (Certificate of Title Volume 1231, Folio 775)	3 726 m <sup>2</sup>
7	Arnold William Roberts	A. W. Roberts	Portion of Wellington Location 47, being part of Lots 7, 8 and 9 on Plan 4432 (Certificate of Title Volume 1226, Folio 580)	1·2 063 ha
8	Edwin Roland Campbell Roberts	E. R. C. Roberts	Portion of Wellington Location 47, being part of Lot 10 on Plan 4432 (Certificate of Title Volume 877, Folio 91)	7 400 m <sup>2</sup>
9	Dunkley Holdings Pty. Ltd.	Dunkley Holdings Pty. Ltd.	Portion of Wellington Location 47, being part of Lots 12 and 13 on Plan 4432 (Certificate of Title Volume 414, Folio 60A)	1·1 982 ha

Dated this 8th day of October, 1976.

W. J. ALLAN,  
Secretary, Main Roads.

# METROPOLITAN WATER SUPPLY, SEWERAGE AND DRAINAGE BOARD.

## Metropolitan Water Supply.

### Notice of Intention.

M.W.B. 825840/76.

NOTICE is hereby given, pursuant to section 20 of the Metropolitan Water Supply, Sewerage and Drainage Act, 1909-1975 of the intention of the Board to undertake the construction and provision of the following works, namely:—

Shire of Kalamunda.

305 mm Feeder Main in Schmitt Road.

### Description of Proposed Works:

The construction of a three hundred and five millimetre diameter feeder main about six hundred metres in length complete with valves and all other necessary apparatus.

The Localities in which the Proposed Works will be Constructed or Provided:

Commencing at the junction of Schmitt Road and Mundaring Weir Road and proceeding thence in a southerly direction along Schmitt Road for a distance of approximately six hundred metres to the Kalamunda Summit Water Tank and terminating thereat. The above works and localities are shown on plan M.W.B. 14171.

The Purposes for which the Proposed Works are to be Constructed or Provided:

To augment the supply of water to the Kalamunda area.

The Times when and Place at which Plans, Sections and Specifications may be Inspected:

At the office of the Board, corner of Kings Park Road and Havelock Street, West Perth, for one month on and after the 15th day of October, 1976, between the hours of 9.00 a.m. and 3.30 p.m.

H. E. J. HEWITT,  
General Manager.

### NOTE.

Sections 22 and 23 of the Metropolitan Water Supply, Sewerage and Drainage Act, 1909-1975 provide that:—

(a) Any local authority or person interested may lodge a written objection with the Board against the construction or provision of the proposed works, within one month after the date of publication of the above notice.

(b) If, after that month has expired, the objections lodged are not sufficient to require approval to be withheld and provided other requirements of the Act have been complied with, the Governor may make an Order, to be notified in the *Gazette* empowering the Board to undertake the construction or provision of the proposed works.

## SHIRE OF CUNDERDIN.

### STATEMENT OF RECEIPTS AND PAYMENTS FOR THE YEAR ENDED 30th JUNE, 1976.

#### Receipts.

	\$
Rates .. .. .	98 443.72
Licenses .. .. .	95 530.72
Government Grants .. .. .	89 632.49
Commonwealth Aid Road Grants .. .. .	89 086.00
Income from Property .. .. .	33 090.27
Sanitation Charges .. .. .	17 421.19
Fines and Penalties .. .. .	482.00
Traffic Control .. .. .	40.70
Cemetery Receipts .. .. .	207.92
Other Fees .. .. .	1 139.10
Private Works and Plant Hire .. .. .	11 602.86
All Other Revenue .. .. .	28 880.62
Loan Repayments—Quarry Account .. .. .	2 642.22
Transfer from Quarry Account .. .. .	4 575.51
Federal/State Unemployment Grant .. .. .	8 043.50
	<u>\$480 818.82</u>

Administration:	Expenditure.	\$	\$
Staff Section .. .. .			39 861.52
Membership Section .. .. .			1 419.51
Debt Services .. .. .			46 958.46
Public Works and Services .. .. .			199 913.00
Land and Buildings .. .. .			30 184.60
Health Services .. .. .			2 579.02
Sanitation .. .. .			11 106.67
Vermin Services .. .. .			924.62
Bush Fire Control .. .. .			1 166.56
Traffic Control .. .. .			1 784.60
Cemetery Expenditure .. .. .			340.23
Public Works Overhead .. .. .		37 583.46	
Less Allocated to Works .. .. .		37 583.46	
Plant Machinery and Tools .. .. .		41 159.16	
Less Allocated to Works .. .. .		74.00	
Operation Costs .. .. .		37 384.74	41 085.16
Less Allocated to Works .. .. .		37 446.33	
Materials .. .. .		9 548.84	61.59
Less Allocated to Works .. .. .		8 022.79	
Payment M.R.D. Licenses .. .. .			1 526.05
Donations and Grants:			85 509.27
Statutory .. .. .			1 197.75
Non-statutory .. .. .			1 077.46
Other Works and Services .. .. .			2 286.27
All Other Expenditure .. .. .			7 036.15
Federal/State Unemployment Grant .. .. .			8 043.50
			<u>\$483 935.81</u>

### BALANCE SHEET AS AT 30th JUNE, 1976.

Current Assets:	Assets.	\$
Sundry Debtors .. .. .		3 113.48
Stock on Hand .. .. .		3 045.10
Non-current Assets:		
Trust Fund .. .. .		409.11
Deferred Assets:		
Investments .. .. .		14 357.00
Fixed Assets .. .. .		785 825.48
Tools .. .. .		735.30
		<u>\$807 485.47</u>
Current Liabilities:	Liabilities.	\$
Bank Overdraft .. .. .		6 186.06
Sundry Creditors .. .. .		4 958.40
Accrued Charges .. .. .		3 989.83
Non-current Liabilities:		
Trust Fund .. .. .		409.11
Deferred Liabilities .. .. .		313 150.43
		<u>\$328 693.83</u>
SUMMARY.		\$
Total Assets .. .. .		807 485.47
Total Liabilities .. .. .		328 693.83
Municipal Accumulation Account .. .. .		<u>\$478 791.64</u>

Contingent Liability: The amount of interest included in Loan Debentures issued payable over the life of the Loans, and not shown under the heading of Loan Liability, is approximately \$534 412.

We hereby certify that the figures and particulars above are correct.

J. M. LUNDY,  
President.

N. J. ALCOCK,  
Shire Clerk.

I have examined the books and accounts of the Shire of Cunderdin for the year ended 30th June, 1976.

I certify that the Annual Statements correspond with the books of account, vouchers and documents submitted for audit and are in my opinion correct subject to my report.

Date 30th August, 1976.

JOHN PAOLINO,  
Government Inspector of Municipalities.

## SHIRE OF WILLIAMS.

### STATEMENT OF RECEIPTS AND PAYMENTS FOR THE YEAR ENDED 30th JUNE, 1976.

#### Receipts.

	\$
Rates .. .. .	131 328.35
Licenses .. .. .	43 567.41
Government Grants .. .. .	61 270.74
Commonwealth Grants .. .. .	37 988.00
Commonwealth Aid Roads Grant .. .. .	36 706.00
Income from Property .. .. .	13 580.43
Loan Repayments and Plant Hire .. .. .	3 371.95
Health Charges .. .. .	599.00
Water Supply .. .. .	3.35
Cemetery Receipts .. .. .	60.00
Vermin .. .. .	22.50
Other Fees .. .. .	656.55
All Other Receipts .. .. .	32 455.11
Sale of Capital Items .. .. .	443.37
	<u>\$362 052.76</u>

Administration:	Payments.	\$
Staff Section .....		38 906.65
Members Section .....		1 557.51
Debt Service .....		69 537.37
Bank Overdraft Interest .....		2.50
Public Works and Service .....		120 626.30
<b>Buildings:</b>		
Construction and Equipment .....		6 871.98
Maintenance .....		28 771.71
Water Supply .....		167.40
Health Services .....		6 536.47
Vermin Services .....		1 378.21
Bush Fire Control .....		2 063.29
Noxious Weed Control .....		678.22
Traffic Control .....		1 358.00
Cemeteries .....		75.85
Plant Machinery and Tools .....		8 628.11
Operation Costs .....		84.79
Materials Purchased (Cr.) .....		808.82
Payment to Main Roads Trust Fund .....		38 425.91
Donations and Grants .....		499.31
All Other Expenditure .....		10 660.24
Commonwealth Employment .....		13 553.64
		<u>\$349 574.64</u>

	SUMMARY.	\$
Credit Balance 1/7/75 .....		12 788.95
Add Receipts as per Statement .....		362 052.76
		<u>374 841.71</u>
Less Payments as per Statement .....		349 574.64
		<u>\$25 267.07</u>
Credit Balance as at 30/6/76 .....		

## BALANCE SHEET AS AT 30th JUNE, 1976.

Assets.	\$
Current Assets: Cash at Bank .....	25 267.07
Sundry Debtors .....	3 902.27
Stock on Hand .....	5 078.63
Non-current Assets .....	235 663.37
Fixed Assets .....	459 039.02
	<u>\$728 950.36</u>

Liabilities.	\$
Current Liabilities: Sundry Creditors .....	1 903.83
Accrued Loan Interest .....	9 834.15
Non-current Liabilities .....	310.00
Deferred Liabilities: Loans .....	571 492.71
	<u>\$583 540.69</u>

	SUMMARY.	\$
Total Assets .....		728 950.36
Total Liabilities .....		583 540.69
Municipal Accumulation Account (Surplus) .....		145 409.67
Contingent Liability .....		<u>\$974 766.00</u>

We hereby certify that the above figures are correct.

E. H. SPRAGG,  
President.

D. H. TINDALE,  
Shire Clerk.

I have examined the books and accounts for the Shire of Williams for the year ended 30th June, 1976. I certify that the annual statements mentioned above correspond with the books of account, vouchers and documents submitted for audit and are in my opinion correct, subject to my report.

K. ROBERTSON,  
Government Inspector of Municipalities.

## SHIRE OF BELMONT.

## Removal of Poundkeeper.

NOTICE is hereby given that Mr Graham Philp, of 132 Edward Street, East Perth has been removed as a Poundkeeper to the Shire of Belmont and accordingly is no longer an authorised officer within the meaning of the Local Government Act, 1960-1976 and the Dog Act, 1903.

G. SWINTON BRAY,  
Shire Clerk.

## DOG ACT, 1903.

Shire of Mandurah.

Pound Appointment.

FOR public information it is hereby notified that in accordance with the above Act and Council By-laws for the control of dogs, the following pounds for impounding of dogs seized pursuant to the provisions of the Dog Act, 1903-1976 have been established:—

- (1) Council Depot Pt. Lot 159—Lot 148 Park Road, Mandurah 6210.
- (2) Mandurah Kennels, Lot 42 Watson Road, Barragup 6210.

Dated this 6th day of October, 1976.

K. W. DONOHOE,  
Shire Clerk.

## SHIRE OF KALAMUNDA.

## Council Pound.

IT is hereby notified for general information that Lot 123, Reserve 25766, Raymond Road, Walliston, will be officially utilised by the Council for the purposes of impounding abandoned vehicles or cattle found wandering at large, as provided for under this Council's Local Government Model By-Laws—(Removal and Disposal of Obstructing Animals or Vehicles) No. 7.

L. F. O'MEARA,  
Shire Clerk.

## LOCAL GOVERNMENT ACT, 1960-1976.

## Shire of Perenjori.

## Appointment of Acting Shire Clerk.

IT is hereby notified for public information that Mr. Malcolm G. Craig has been appointed Acting Shire Clerk to the Shire of Perenjori from 4th October, 1976 to 7th January, 1977, during the period of holidays of the Shire Clerk Mr. L. H. Millar.

E. J. L. CHAPPEL,  
President.

## SHIRE OF PERENJORI.

## Litter Inspectors.

IT is hereby notified for public information that the following have been appointed as litter inspectors for the Shire of Perenjori:—

Albert William Buist.  
William Harold Morton.  
David Issac Gronow.  
Roy Leslie Hesford.  
Anthony John Weygers.  
Ann Lynette Barwick.  
Paulina Henrica Green.

L. H. MILLAR,  
Shire Clerk.

16th September, 1976.

## SHIRE OF ROCKINGHAM.

## Tenders for Impounded Vehicles.

TENDERS closing at 12.00 noon, Friday, 29th October, 1976, are invited for the purchase and removal of the following impounded vehicles:—

- 1 Chrysler Royal Sedan, Un-registered.
- 1 Vauxhall Velox Sedan, Un-registered.
- 1 Morris Sedan, Un-registered.
- 1 Holden Station Sedan, UYG 144.

Interested persons should contact the Shire Ranger at the Council Administration Centre, Council Avenue, Rockingham, to arrange a time to inspect the vehicles.

D. J. CUTHBERTSON,  
Shire Clerk.

## LOCAL GOVERNMENT ACT, 1960-1976.

City of Melville.

Notice of Intention to Borrow.

Proposed Loan (No. 210) of \$20 000.

PURSUANT to section 610 of the Local Government Act, 1960-1976, the City of Melville hereby gives notice of its intention to borrow money by the Sale of debentures on the following terms and for the following purpose: \$20 000 (twenty thousand dollars) for a period of twenty (20) years repayable at the Office of the City of Melville, Almondbury Road, Ardross by forty (40) half-yearly payments. Purpose: Melville Bowling Club Inc.—Building Extensions.

Plans, specifications and estimate of costs as required by section 609 of the Act are open for inspection at the office of the Council, Almondbury Road, Ardross, during office hours (9 a.m. to 4 p.m.) for thirty five days after publication of this notice.

Repayment of the loan will be met by the Melville Bowling Club Inc.

Dated this 5th day of October, 1976.

J. F. HOWSON,  
Mayor.

R. H. FARDON,  
Town Clerk.

## LOCAL GOVERNMENT ACT, 1960-1976.

City of Nedlands.

Notice of Intention to Borrow.

Proposed Loan (No. 125) of \$50 000.

PURSUANT to section 610 of the Local Government Act, 1960-1976, the Council of the City of Nedlands hereby gives notice that it proposes to borrow money, by the sale of a debenture or debentures, on the following terms and for the following purpose: \$50 000 for a period of twenty (20) years repayable at the office of the Council, Nedlands, by forty (40) equal half-yearly instalments of principal and interest. Purpose: The improvement of places of public resort and recreation by various works and construction and drainage and road-works, in various roads and ovals and reserves.

Plans, specifications, estimates and statements, as required by section 609, are open for inspection by ratepayers at the office of the Council for thirty-five (35) days after the publication of this notice, during office hours.

Dated this 8th October, 1976.

J. CHAS. SMITH,  
Mayor.

C. G. ELLIS,  
Acting Town Clerk.

## LOCAL GOVERNMENT ACT, 1960-1976.

City of Nedlands.

Notice of Intention to Borrow.

Proposed Loan (No. 126) of \$55 000.

PURSUANT to section 610 of the Local Government Act, 1960-1976, the Council of the City of Nedlands hereby gives notice that it proposes to borrow money, by the sale of a debenture or debentures, on the following terms and for the following purpose: \$55 000 for a period of twenty (20) years repayable at the office of the Council, Nedlands, by forty (40) equal half-yearly instalments of principal and interest. Purpose: For the improvement of places of public resort and recreation by additions to the Nedlands Yacht Club (Inc.) Club-house or portion of Reserve No. 22527 Nedlands.

Plans, specifications, estimates and statements, as required by section 609, are open for inspection by ratepayers at the office of the Council for thirty-five (35) days after the publication of this notice, during office hours.

Note: The Nedlands Yacht Club (Inc.) will be responsible for the full repayment of this Loan.

Dated this 8th October, 1976.

J. CHAS. SMITH,  
Mayor.

C. G. ELLIS,  
Acting Town Clerk.

## LOCAL GOVERNMENT ACT, 1960-1976.

Town of Albany.

Notice of Intention to Borrow.

Proposed Loan (No. 159) of \$36 000.

IN accordance with section 610 of the above Act the Council of the Town of Albany gives notice that it proposes to borrow the amount of \$36 000 by the sale of a single debenture, repayable over four (4) years by equal half-yearly instalments of principal and interest, at the Commonwealth Savings Bank of Australia, Albany. Purpose: purchase of plant.

A statement as required by section 609 of the Act is available for inspection at the office of the Council during normal office hours for a period of 35 days after publication of this notice.

Dated this 7th day of October, 1976.

H. J. SMITH,  
Mayor.

I. R. HILL,  
Acting Town Clerk.

## LOCAL GOVERNMENT ACT, 1960-1976.

Shire of Belmont.

Notice of Intention to Borrow.

Proposed Loans (No. 103) of \$400 000 and (No. 104) of \$100 000.

PURSUANT to section 610 of the Local Government Act, 1960-1976, the Belmont Shire Council hereby gives notice that it proposes to borrow money by the sale of a single debenture, on the following terms and for the undermentioned purposes:—

Loan No. 103: \$400 000 (four hundred thousand dollars) for fifteen (15) years repayable by thirty equal half-yearly instalments of principal and interest at the office of the Council, 209 Great Eastern Highway, Belmont. The above Loan is to be funded as follows—\$200 000 (two hundred thousand dollars) November, 1976, \$200 000 (two hundred thousand dollars) January, 1977. Purpose: Construction Roads, Footpaths and associated Drainage.

Loan No. 104: \$100 000 (one hundred thousand dollars) for ten (10) years repayable by twenty equal half-yearly instalments of principal and interest at the office of the Council, 209 Great Eastern Highway, Belmont. Purpose: Sewerage Mains Extensions.

The above Loan is repayable by the Metropolitan Water Board.

The statement required by section 609 of the Act, for the above Loans is open for inspection at the office of the Council during usual business hours for thirty-five days after publication of this notice.

Dated this 12th day of October, 1976.

T. H. HENDERSON,  
President.

E. D. F. BURTON,  
Acting Shire Clerk.

## LOCAL GOVERNMENT ACT, 1960-1976.

Shire of Koorda.

Proposed Loan (No. 81) of \$4 500.

PURSUANT to section 610 of the Local Government Act, 1960-1976, the Koorda Shire Council hereby gives notice that it proposes to borrow money by sale of a debenture or debentures on the following terms and for the following purpose: \$4 500 for a period of 20 years repayable to the Rural and Industries Bank, Barrack Street, Perth by 40 half-yearly instalments of principal and interest. Purpose: Construction of a pipeline to the Koorda Town Dam.

Plans and specifications and estimates of costs as required by section 609 are open for inspection at the Office of the Council during business hours for 35 days after publication of this notice.

Dated this 14th day of October, 1976.

W. J. McNEE,  
President.

W. FELGATE,  
Shire Clerk.

## LOCAL GOVERNMENT ACT, 1960-1976.

Shire of Leonora.

Notice of Intention to Borrow.

Proposed Loan (No. 52) of \$20 000.

PURSUANT to section 610 of the Local Government Act, 1960-1976, the Council of the Municipality of the Shire of Leonora, hereby gives notice that it proposes to borrow money by the sale of debentures, on the following terms and for the following purpose: \$20 000 for a period of 15 years, repayable to the National Bank of Australasia of Kalgoorlie by equal 30 half-yearly instalments of principal and interest. Purpose: Establishment of a grassed Oval.

Plans, specifications, estimates and statement required by section 609 are open for inspection at the Office of the Council, during business hours, for 35 days after the publication of this notice.

A. F. CLELAND,  
President.

P. J. HUGHSON,  
Shire Clerk.

Dated this 6th day of October, 1976.

## LOCAL GOVERNMENT ACT, 1960-1976.

Shire of Armadale-Kelmscott.

Sale of Land.

Department of Local Government,  
Perth, 7th October, 1976.

LG. AK 4-6.

IT is hereby notified for public information that His Excellency the Governor has directed, under the provisions of Section 266 of the Local Government Act, 1960-1976 that the Armadale-Kelmscott Shire Council may sell portion of Canning Location 510 being Lots 1-9 inclusive, 12, 13 and 15-19 inclusive, being the subject of plan 11540 being land comprised in Certificate of Title Volume 1166, Folio 693 by public auction.

R. C. PAUST,  
Secretary for Local Government.

## LOCAL GOVERNMENT ACT, 1960-1976.

Shire of Kojonup.

Sale of Land.

Department of Local Government,  
Perth, 7th October, 1976.

LG. KO 4-6.

IT is hereby notified for public information that His Excellency the Governor has directed, under the provisions of Section 266 of the Local Government Act, 1960-1976 that the Kojonup Shire Council may sell portion of Kojonup Suburban Lot P15 being Lots 1, 2 and 3 being land comprised in Certificate of Title Volume 1408, Folios 951, 952 and 953 by public tender.

R. C. PAUST,  
Secretary for Local Government.

## LOCAL GOVERNMENT ACT, 1960-1976.

Shire of Lake Grace.

Sale of Land.

Department of Local Government,  
Perth, 7th October, 1976.

LG. 4-6B.

IT is hereby notified for public information that His Excellency the Governor has directed under the provisions of Section 266 of the Local Government Act, 1960-1976 that the Lake Grace Shire Council may sell the following land by private treaty—

- (1) Lots 22 and 23 being portion of land comprised in Certificate of Title Volume 1342, Folio 381 to the Government Employees Housing Authority.
- (2) Lots 13, 14, 15, 18, 19 and 20 being portion of the land comprised in Certificate of Title Volume 1342, Folio 381 to the State Housing Commission.
- (3) Lot 16 being portion of the land comprised in Certificate of Title Volume 1342, Folio 381 to the State Energy Commission; and
- (4) Lots 17 and 25 being portion of the land comprised in Certificate of Title Volume 1342, Folio 381 to Co-Operative Bulk Handling Ltd.

R. C. PAUST,  
Secretary for Local Government.

## LOCAL GOVERNMENT ACT, 1960-1976.

Shire of Toodyay.

Sale of Land.

Department of Local Government,  
Perth, 7th October, 1976.

L.G. T-4-6.

IT is hereby notified for public information that His Excellency the Governor has directed under the provisions of section 266 of the Local Government Act, 1960-1976, that the Toodyay Shire Council may sell Lot 9 being portion of Part Toodyay Lots 35 and 36 and Toodyay Lots 38 and 39 and being land comprised in Certificate of Title Volume 1388, Folio 885 to the Government Employees Housing Authority by private treaty.

R. C. PAUST,  
Secretary for Local Government.

## LOCAL GOVERNMENT ACT, 1960-1976.

Shire of Merredin.

Transfer of Land.

Department of Local Government,  
Perth, 7th October, 1976.

L.G. MD 4-6.

IT is hereby notified for public information that His Excellency the Governor has directed under the provisions of section 266 of the Local Government Act, 1960-1976, that the Merredin Shire Council may transfer portion of Lot 69 being portion of the land comprised in Certificate of Title Volume 1395, Folio 838 to Mr. R. A. Caridi.

R. C. PAUST,  
Secretary for Local Government.

## LOCAL GOVERNMENT ACT, 1960-1976.

City of Perth.

Lease of Land.

Department of Local Government,  
Perth, 7th October, 1976.

L.G. P-4-4B.

IT is hereby notified for public information that His Excellency the Governor, has directed, under the provisions of section 267 of the Local Government Act, 1960-1976, that the City of Perth



may lease portion of Swan Location 691 and being part of the land, the subject of Certificate of Title Volume 1048, Folio 829 to the Community Recreation Council for a period of 9 years without calling public tenders.

R. C. PAUST,  
Secretary for Local Government.

LOCAL GOVERNMENT ACT, 1960-1976.

City of Subiaco.

Lease of Land.

Department of Local Government,  
Perth, 7th October, 1976.

L.G. SU 4-4.

IT is hereby notified for public information that His Excellency the Governor, has directed, under the provisions of section 267 (3) of the Local Government Act, 1960-1976, that the City of Subiaco may lease portion of Reserve A9337 to the Kitchener Park Bowling Club for a period of 21 years without calling public tenders.

R. C. PAUST,  
Secretary for Local Government.

LOCAL GOVERNMENT ACT, 1960-1976.

Shire of Harvey.

Lease of Land.

Department of Local Government,  
Perth, 7th October, 1976.

L.G. H. 4-4.

IT is hereby notified for public information that His Excellency the Governor has directed, under the provisions of section 267 of the Local Government Act, 1960-1976, that the Harvey Shire Council may lease portions of Harvey AA Lot 106 being land comprised in Certificates of Title Volume 1375 Folio 458 and Volume 1193, Folio 93, to the Yarloop Bowling Club for a period of 10 years without calling public tenders.

R. C. PAUST,  
Secretary for Local Government.

LOCAL GOVERNMENT ACT, 1960-1976.

City of Subiaco.

Loans.

Department of Local Government,  
Perth, 7th October, 1976.

L.G. SU-3-8.

IT is hereby notified for public information that His Excellency the Governor has approved of the extensions to the club premises for the Kitchener Park Bowling Club being declared a work and undertaking for which money may be borrowed under the provisions of Part XXVI of the Local Government Act, 1960-1976, by the Subiaco City Council.

R. C. PAUST,  
Secretary for Local Government.

LOCAL GOVERNMENT ACT, 1960-1976.

Shire of Katanning.

Loans.

Department of Local Government,  
Perth, 7th October, 1976.

L.G. KA-3-8.

IT is hereby notified for public information that His Excellency the Governor has approved of the construction of recreation facilities for the Katanning Golf Club Inc. being declared a work and undertaking for which money may be borrowed under the provisions of Part XXVI of the Local Government Act, 1960-1976, by the Katanning Shire Council.

R. C. PAUST,  
Secretary for Local Government.

LOCAL GOVERNMENT ACT, 1960-1976.

Shire of Swan.

Loans.

Department of Local Government,  
Perth, 7th October, 1976.

L.G. SW-3-8.

IT is hereby notified for public information that His Excellency the Governor has approved of the construction of improvements to the grounds and buildings on Reserve 27583 for the Chequers Golf Club (Inc.) being declared a work and undertaking for which money may be borrowed under the provisions of Part XXVI of the Local Government Act, 1960-1976, by the Swan Shire Council.

R. C. PAUST,  
Secretary for Local Government.

CEMETERIES ACT, 1897-1972.

Albany Cemetery Board.

Department of Local Government,  
Perth, 7th October, 1976.

L.G. 42/73.

IT is hereby notified for public information that His Excellency the Governor pursuant to the provisions of the Cemeteries Act, 1897-1972, has appointed:—

Mr. W. P. Tritton, Mr. T. Brown, Mr. G. Norman, Mr. P. Gorman, Mr. H. J. Wise, Mr. W. S. Beall, Mr. S. A. Spencer, Mr. L. Abbott and Mr. J. R. Redshaw,

as trustees to control and manage the Albany Cemetery and has cancelled all previous appointments.

R. C. PAUST,  
Secretary for Local Government.

CEMETERIES ACT, 1897-1972.

Kalgoorlie Cemetery Board.

Department of Local Government,  
Perth, 7th October, 1976.

L.G. 434/67.

IT is hereby notified for public information that His Excellency the Governor pursuant to the provisions of the Cemeteries Act, 1897-1972, has appointed:—

Reverend N. Apthorp, Father J. J. Bianchini, Cr. S. A. Collins, Cr. P. J. Grainger, Cr. C. B. C. Jones, Mr. G. Looten, Mr. D. R. Morrison, Reverend T. Tero and Mr. I. Vukovich,

as trustees to control and manage the Kalgoorlie Cemetery Board and has cancelled all previous appointments.

R. C. PAUST,  
Secretary for Local Government.

LOCAL GOVERNMENT ACT, 1960-1976.

City of Melville.

Closure of Private Street.

Department of Local Government,  
Perth, 7th October, 1976.

L.G. ME-4-8A.

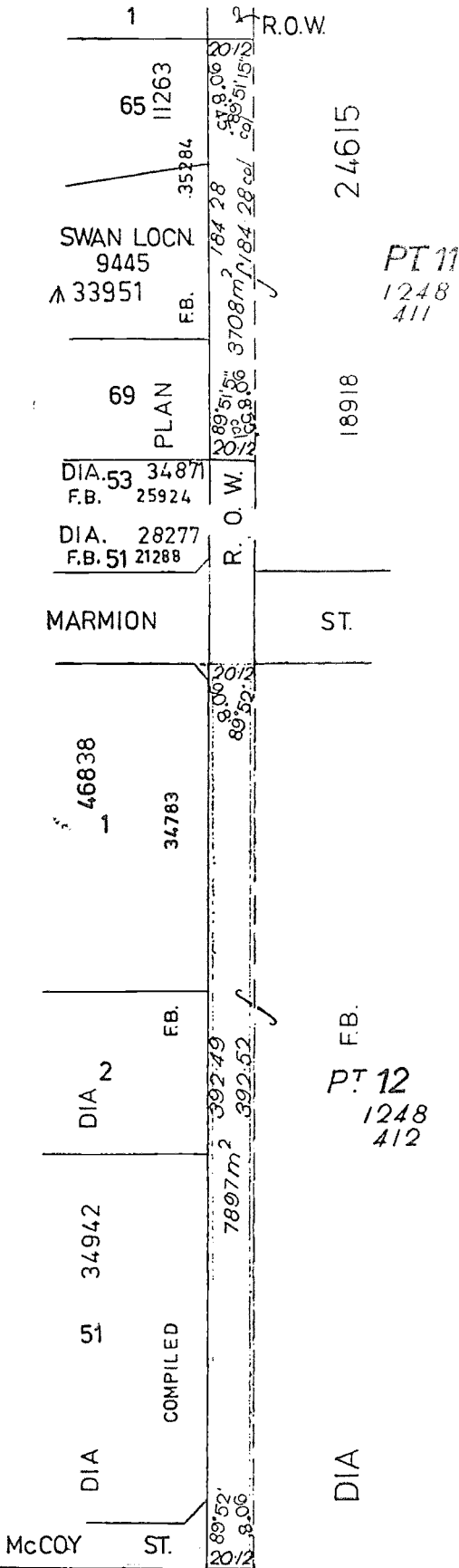
NOTICE is hereby given in pursuance of the provisions of section 297A of the Local Government Act, 1960-1976, that His Excellency the Governor has approved of the closing of a private street in accordance with a resolution passed by the Melville City Council that the private street known as Clements Road, from Marmion Street to McCoy Street and from Kitchener Road to Marmion Street

in part, be closed, and the allocation of the land contained therein to the adjoining lots part 11 and 12, as shown on the Schedule hereunder.

R. C. PAUST,  
Secretary for Local Government.

Schedule.

Diagram No. 51000.



LOCAL GOVERNMENT ACT, 1960-1976.

Shire of Harvey.

Closure of Private Street.

Department of Local Government,  
Perth, 7th October, 1976.

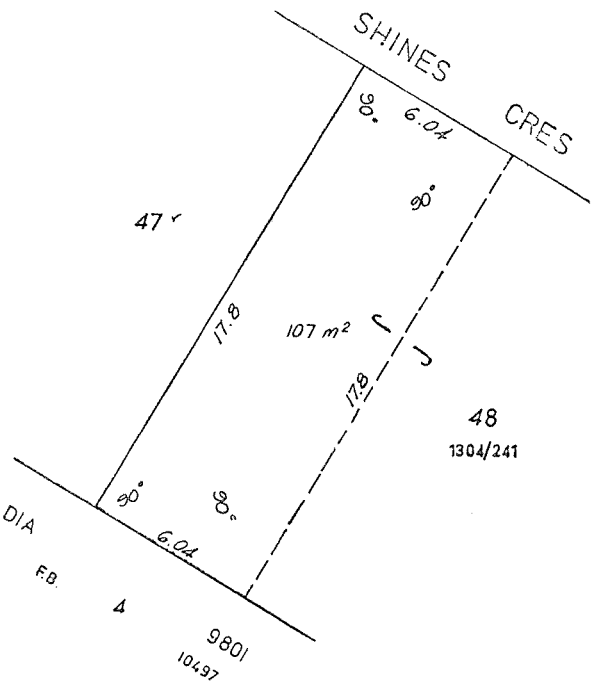
L.G. H-4-8.

NOTICE is hereby given in pursuance of the provisions of section 297A of the Local Government Act, 1960-1976, that His Excellency the Governor has approved of the closing of a private street in accordance with a resolution passed by the Harvey Shire Council that the private street described as being that land contained within Certificates of Title Volume 1064 Folio 636 on Diagram 32137 be closed and the land contained therein be allocated to the adjoining Lot 48 Shines Crescent as shown in the Schedule hereunder.

R. C. PAUST,  
Secretary for Local Government.

Schedule

Diagram No. 51083.



LOCAL GOVERNMENT ACT, 1960-1976.

City of Perth.

Closure of Private Street.

Department of Local Government,  
Perth, 8th October, 1976.

L.G. P-4-8N.

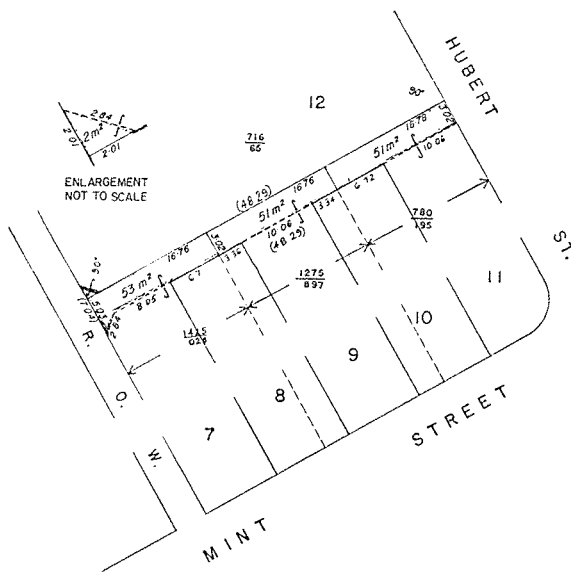
NOTICE is hereby given in pursuance of the provisions of section 297A of the Local Government Act, 1960-1976, that His Excellency the Governor has approved of the resolution passed by the Perth City Council that the private street which is described as being portion of Canning Location 2 and being part of the land shown coloured brown and marked R.O.W. on Plan 2072 and being part of the land remaining in Certificate of Title Volume 354, Folio 136 and being more particularly the land shown shaded on City of Perth Plan No.

4954, be closed and the land contained therein be allocated to the adjoining Lots 7 to 11 Mint Street, Victoria Park.

R. C. PAUST,  
Secretary for Local Government.

Schedule.

Diagram No. 51084.



LOCAL GOVERNMENT ACT, 1960-1976.

The Municipality of the City of Perth.

By-law No. 64—Town Planning Classification or Zoning By-law for Land and/or Buildings in the North Perth/Mount Hawthorn/Wembley/Leederville Area being part of the City of Perth Municipal District—Amendment.

P.7-34B.

IN pursuance of the powers conferred upon it by the abovementioned Act and of all other powers enabling it the Council of the abovementioned Municipality hereby records having resolved on the 21st day of June, 1976, to make and submit for confirmation by the Governor the following amendment to By-law No. 64:—

That all that piece of land being—

Portion of Swan Location 816 and being Lots 91 and 92 on Plan 2359 and being the whole of the land comprised in Certificate of Title Volume 1432, Folio 456,

be and is hereby excised from Zone 6 classification and reclassified and included in Zone 1 classification and that the North Perth/Mount Hawthorn/Wembley/Leederville Zoning Plan No. 64, be and is hereby amended accordingly.

Dated this 21st day of July, 1976.

The Common Seal of the City of Perth was  
hereunto affixed in the presence of—

E. H. LEE-STEERE,  
Lord Mayor.

G. O. EDWARDS,  
Town Clerk.

Recommended—

E. C. RUSHTON,  
Minister for Local Government.

Approved by His Excellency the Governor in Executive Council this 6th day of October, 1976.

R. D. DAVIES,  
Clerk of the Council.

## LOCAL GOVERNMENT ACT, 1960-1976.

The Municipality of the City of Perth.

By-law No. 64—Town Planning Classification or Zoning By-law for Land and/or Buildings in the North Perth/Mount Hawthorn/Wembley/Leederville Area being part of the City of Perth Municipal District—Amendment.

P.7-34J.

IN pursuance of the powers conferred upon it by the abovementioned Act and of all other powers enabling it the Council of the abovementioned Municipality hereby records having resolved on the 21st day of June, 1976, to make and submit for confirmation by the Governor the following amendment to By-law No. 64:—

That all that piece of land being:

Portion of Swan Location 739 and being Lot 18 of Section I on Plan 3845 and being the whole of the land comprised in Certificate of Title Volume 1000, Folio 199,

be and is hereby excised from Zone 1 classification and reclassified and included in Zone 16 classification and that the North Perth/Mount Hawthorn/Wembley/Leederville Zoning Plan No. 64, be and is hereby amended accordingly.

Dated this 21st day of July, 1976.

The Common Seal of the City of Perth was  
hereunto affixed in the presence of—

[L.S.]

E. H. LEE-STEERE,  
Lord Mayor.

G. O. EDWARDS,  
Town Clerk.

Recommended—

E. C. RUSHTON,  
Minister for Local Government.

Approved by His Excellency the Governor in Executive Council this 6th day of October, 1976.

R. D. DAVIES,  
Clerk of the Council.

## LOCAL GOVERNMENT ACT, 1960-1976.

By-law No. 80.

Municipality of the City of Perth.

Removal and Disposal of Obstructing Animals or Vehicles.

P.7-1.

IN pursuance of the powers conferred upon it by the abovementioned Act and all other powers enabling it the Council of the abovementioned Municipality hereby records having resolved on the seventeenth day of May, 1976, to make and submit for confirmation by the Governor the following amendments to By-law No. 80:

1. That a new Clause 15 be inserted as follows:—

15. Where the proceeds of sale of a vehicle under Clause 12 of these By-laws are less than the total of the sums referred to in Clause 14 (1) of these by-laws the Council may recover the amount of the deficiency from the owner of the vehicle in a Court of competent jurisdiction.

2. That the existing Clause 15 should be re-numbered to 16.

Dated this 22nd day of June, 1976.

The Common Seal of the City of Perth was  
hereunto affixed in the presence of—

[L.S.]

E. H. LEE-STEERE,  
Lord Mayor.

G. O. EDWARDS,  
Town Clerk.

Recommended—

E. C. RUSHTON,  
Minister for Local Government.

Approved by His Excellency the Governor in Executive Council this 6th day of October, 1976.

R. D. DAVIES,  
Clerk of the Council.

## LOCAL GOVERNMENT ACT, 1960-1976.

The Municipality of the City of Stirling.

By-laws relating to Signs Hoardings and Billposting.

ST. 7-46.

IN pursuance of the powers conferred upon it by the abovementioned Act and of all other powers enabling it the Council of the abovementioned Municipality hereby records having resolved on the 17th day of February, 1976 to make and submit for confirmation by the Governor the following By-laws:—

The By-laws of the City of Stirling published in the *Government Gazette* of the 12th May, 1971 are amended in the following manner:—

1. By-law 543 is amended by adding after the interpretation "direction sign" the following interpretations:—

"electoral advertisement" includes an advertisement relating to an election or a prospective or forthcoming election of the Parliament of the Commonwealth or of the State or either House thereof respectively to a Municipal election and to a referendum;

"electoral sign" means a sign containing an electoral advertisement.

2. By-law 544 is amended by adding after sub-bylaw (2) thereof the following new sub-bylaw:—

(3) Nothing in this by-law relates to an electoral sign.

3. By-law 550 is amended by deleting paragraph (d) thereof and substituting the following paragraph:—

(d) Except in the case of direction signs, electoral signs and sale signs on any land in a Residential Zone.

4. After By-law 564 the following new by-laws are inserted:—

## Electoral Signs.

564A. A person shall not erect or maintain an electoral sign in on or above any street way footpath or other public place.

564B. A person shall not erect or maintain an electoral sign within thirty metres from any street way footpath or other public place except pursuant to a licence issued under By-law 564D.

564C. An application for a licence in respect of an electoral sign shall be in writing signed by the applicant and shall contain the following particulars:—

- (a) The name and address of the applicant;
- (b) The text of the words to appear on the sign;
- (c) The size of the sign and the height above the ground it is to be erected;
- (d) The address of the property on which the sign is to be erected and the name of the owner thereof;
- (e) The date upon which the election or referendum to which the sign relates is to be held.

564D. A licence in respect of an electoral sign shall authorise the person named therein to erect the sign on the property mentioned therein and to maintain the sign thereon from the date of issue of the licence until the date stated in the licence as being the date of expiry of the licence.

564E. An application for a licence may be made under by-law 564C and a licence may be issued under by-law 564D to a person in respect of more than one electoral sign.

564F. Neither the owner nor the occupier of the land upon which an electoral sign is erected shall permit the electoral sign to remain thereon after the date of the expiry of the licence issued in respect thereof.

5. By-law 573 sub-bylaw (1) is amended by adding the following classification:—

An electoral sign ..... Nil.

6. By-law 574 is amended by the addition of "(other than electoral advertisements)" after the word "advertisements" where it appears both in the third and fourth lines of sub-bylaw (1) thereof.

Dated the 17th day of February, 1976.

The Common Seal of the City of Stirling was hereunto affixed by authority of a resolution of the Council in the presence of—

G. A. VENVILLE,  
Mayor.

L. A. EASTON,  
Town Clerk.

[L.S.]

Recommended—

E. C. RUSHTON,  
Minister for Local Government.

Approved by His Excellency the Governor in Executive Council the 6th day of October, 1976.

R. D. DAVIES,  
Clerk of the Council.

## LOCAL GOVERNMENT ACT, 1960-1976.

The Municipality of the Shire of Capel.

Adoption of Draft Model By-Laws Relating to (Caravan Parks and Camping Grounds) No. 2.

## C.P. 7-1.

IN pursuance of the powers conferred upon it by the abovementioned Act, the Council of the abovementioned Municipality hereby records having resolved on the 11th day of June, 1976, to revoke the By-Laws Caravan Parks and Camping Grounds No. 2, published in the *Government Gazette* of the 5th February, 1971 and to adopt such of the Draft Model By-laws published in the *Government Gazette* (No. 15) of the 22nd February, 1974, as are here set out:—

Draft Model By-Laws (Caravan Parks and Camping Grounds) No. 2: With the following alterations:—

- (1) After the words "Municipality of" in the last line of By-Law 2 add the words "The Shire of Capel".
- (2) By deleting sub-bylaw (1) of By-Law 9 completely.

Dated the 11th June, 1976.

The Common Seal of the Shire of Capel was hereunto affixed pursuant to a resolution of the Council in the presence of—

[L.S.]

F. E. BROCKMAN,  
President.  
W. M. WRIGHT,  
Shire Clerk.

Recommended—

E. C. RUSHTON,  
Minister for Local Government.

Approved by His Excellency the Governor in Executive Council this 6th day of October, 1976.

R. D. DAVIES,  
Clerk of the Council.

## LOCAL GOVERNMENT ACT, 1960-1976.

The Municipality of the Shire of Capel.

Adoption of Draft Model By-Laws Relating to (Holiday Accommodation) No. 18.

## C.P. 7-6.

IN pursuance of the powers conferred upon it by the abovementioned Act, the Council of the abovementioned Municipality hereby records having resolved on the 11th day of June, 1976 to revoke the By-laws, Holiday Cabins and Chalets No. 18, published in the *Government Gazette* of the 17th day of December, 1969 and to adopt such of the Draft Model By-Laws published in the *Government Gazette* (No. 15) of the 22nd day of February, 1974 as are here set out:—

Draft Model By-Laws (Holiday Accommodation) No. 18 with the following alteration:—

- After the words "Municipality of" in the first definition in by-law 2, add, the words "the Shire of Capel".

Dated this 11th day of June, 1976.

The Common Seal of the Shire of Capel was hereunto affixed in the presence of—

L.S.

F. E. BROCKMAN,  
President.  
W. M. WRIGHT,  
Shire Clerk.

Recommended—

E. C. RUSHTON,  
Minister for Local Government.

Approved by His Excellency the Governor in Executive Council this 6th day of October, 1976.

R. D. DAVIES,  
Clerk of the Council.

## LOCAL GOVERNMENT ACT, 1960-1976.

The Municipality of the Shire of Irwin.

Adoption of Local Government Model By-laws (Vehicle Wrecking) No. 17.

L.G. I.7-17.

IN pursuance of the powers conferred upon it by the abovementioned Act, the Council of the abovementioned municipality hereby records having resolved on the Twelfth day of May, 1976 to adopt such of the draft model by-laws published in the *Government Gazette* on the 12th October, 1965 and amended in the *Government Gazette* on the 21st June, 1974 with the following alterations:—

Local Government Model By-laws (Vehicle Wrecking) No. 17.

1. Draft model by-law 5 (b) is altered by deleting the words "not exceeding 2.4 metres in height;" in line 3 and 4 thereof and the insertion in place thereof of the words "which shall not exceed the height of the fence around the land required by these by-laws to be erected;"

2. By-law 5 (c) is deleted and the following inserted in its place—

(c) (i) along such of the sides of the land as shall abut a road or roads erect a solid screen fence of opaque materials to a height of not less than 1.8 metres above the crown of the road or roads adjacent to such fence to the satisfaction of the Council but not so as to restrict visibility at an intersection

(ii) along the remaining sides of the land erect a solid screen fence of opaque materials to a height of not less than 1.8 metres to the satisfaction of the Council".

3. By-law 6 (a) (ii) is amended by deleting the words "200 per 4 000 square metres" in line 3 thereof and substituting the words "100 per 4 000 square metres".

4. By-law 7 is deleted and the following inserted in its place—

7. Every person contravening the provisions of these by-laws is liable to a maximum penalty of \$200 and in addition a maximum daily penalty of \$20 for each day during which the offence continues; minimum penalty of \$20 and in addition a minimum daily penalty of \$2 for each day during which the offence continues.

Dated this 12th day of May, 1976.

The Common Seal of the Municipality of the Shire of Irwin was affixed hereto in the presence of—

[L.S.]

N. C. SUMMERS,  
President.

H. J. ADAMSKI,  
Acting Shire Clerk.

Recommended—

E. C. RUSHTON,  
Minister for Local Government.

Approved by His Excellency the Governor in Executive Council this 6th day of October, 1976.

R. D. DAVIES,  
Clerk of the Council.

## LOCAL GOVERNMENT ACT, 1960-1976.

The Municipality of the Shire of Kent.

By-Law for the Supply and Distribution of Water.

KT. 7-5.

IN pursuance of the powers conferred upon it by the abovementioned Act and all other powers enabling it, the Council of the abovementioned Municipality hereby records having resolved on the 17th March, 1976 to make and submit for confirmation by the Governor the following By-Laws:—

By-Laws of the Kent District Road Board published in the *Government Gazette* dated the 19th January, 1945, are hereby amended in the following manner:—

1. Delete the word written from line 3 of the By-Law.
2. Amend the Penalty to read \$50.

Dated this 1st day of May, 1976.

The Common Seal of the Shire of Kent was hereunto affixed in the presence of—

[L.S.]

D. W. C. BALL,  
President.  
T. H. BROADHURST,  
Shire Clerk.

E. C. RUSHTON,  
Minister for Local Government.

Approved by His Excellency the Governor in the Executive Council on the 6th day of October, 1976.

R. D. DAVIES,  
Clerk of the Council.

## CEMETERIES ACT, 1897-1972.

The Municipality of the Shire of Bruce Rock.

By-laws relating to the Management of the Bruce Rock  
Public Cemetery.

L.G. 706-53.

IN pursuance of the powers conferred upon it by the above-mentioned Act and all other powers enabling it, the Council of the above-mentioned Municipality hereby records having resolved on the 13th day of May, 1976 to amend its By-Laws relating to the Management of the Bruce Rock Public Cemetery as published in the *Government Gazette* on the 10th day of May, 1918 and amended by notices published in the *Government Gazette* on the 5th day of March, 1948 and the 25th day of June, 1948 and the 24th day of August, 1951 and submit for confirmation by the Governor the following amendment:—

Schedule "A" is deleted and a new Schedule "A" is inserted as follows:—

## Schedule "A".

Bruce Rock Public Cemetery.

## SCALE OF FEES AND CHARGES PAYABLE TO THE TRUSTEES.

On application for an "Order for Burial" the following fees shall be payable in advance:—

In open ground—

	\$
For sinking grave for any adult	30.00
For sinking grave for any child under 7 years of age	20.00
For re-opening grave for any adult	30.00
For re-opening grave for any child under 7 years of age	20.00

Land for graves including the issue of a grant of "Right of Burial"—

Ordinary land for grave 2.4 m x 1.2 m where directed	4.50
Ordinary land for grave 2.4 m x 2.4 m where directed	9.00
Special land for grave 2.4 m x 1.2 m as selected by applicant	9.00
Special land for grave 2.4 m x 2.4 m as selected by applicant	18.00

Other Fees—

For interment without due notice	1.00
For sinking any grave beyond 1.8 m, for each additional 3 m	1.00
For permission to erect any headstone or monument	0.50
For permission to construct a brick grave	0.50
For permission to construct a vault	0.50
For grave number plate	1.00

Dated this 13th day of May, 1976.

The Common Seal of the Shire of Bruce Rock  
was affixed hereto in the presence of—

[L.S.]

E. G. MCCARTHY,  
President.H. J. MURPHY,  
Shire Clerk.

Recommended—

E. C. RUSHTON,  
Minister for Local Government.Approved by His Excellency the Governor in Executive Council this 6th  
day of October, 1976.R. D. DAVIES,  
Clerk of the Council.

## CEMETERIES ACT, 1897-1972.

The Municipality of the Shire of Collie.

Collie Public Cemetery By-laws.

L.G. 976-53.

IN pursuance of the powers conferred upon by the abovementioned Act and of all other powers enabling it the Council of the abovementioned Municipality hereby records having resolved on the 11th day of May 1976 and the 3rd day of August, 1976, to make and submit for confirmation by the Governor the following By-Law—Amendments to the By-Laws published in the *Government Gazette* of the 27th November 1959 and amended from time to time thereafter.

1. Schedule "A" to the existing by-laws is hereby repealed.

2. The following Scale of Fees and Charges payable to the Trustee of the Collie Cemetery Board is hereby substituted for the existing Scale of Fees and Charges.



## Collie General Cemetery.

## Schedule "A".

## SCALE OF FEES AND CHARGES PAYABLE TO TRUSTEES.

An application for an Order for Burial shall be produced at the Council Office prior to the holding of a funeral, and

The following applicable fees shall be paid at least once per month, on or before the last working day of the month in which the burials take place and the Office of the Council is open to the Public.

In Open Ground—	\$
For Sinking Grave for an Adult .....	25.00
For Sinking Grave for an Adult if buried by Government Contract .....	25.00
For Sinking Grave for Child if under 14 years of age .....	15.00
For Sinking Grave for Child under 14 years of age if buried by Government Contract .....	15.00
For Sinking Grave for Stillborn Child .....	10.00
For re-opening Grave for an Adult .....	30.00
For re-opening grave for Child under 14 years .....	15.00
For sinking Adult's grave beyond 1.8 metres, for each additional 0.3 m .....	10.00
Fees for Exhumation .....	20.00
For Sinking Grave, Saturdays, Sundays, Public Holidays .....	40.00
In Private Ground, including the issue of a grant of Right of Burial Ordinary land for grave, 2.4 metres x 1.8 metres where directed .....	15.00
Ordinary land for grave, for each additional lot .....	18.00
Reserved Special Land for grave 2.4 metres x 1.8 metres selected by Applicant in section where burials take place .....	30.00
Special land for grave, for each additional lot .....	18.00
For interment without due notice .....	10.00
For permission to construct vault .....	15.00
Permission to erect any iron railings, stone, brick or concrete kerb, gravestone, or any combination of the same subject to the terms of Paragraph 2 of the Cemetery By-Laws .....	10.00
Permission to construct a brick grave .....	10.00
Minister's Fee (each interment) .....	8.00
For Iron Number Plate .....	2.00
Undertaker's License fee payable annually in July .....	10.00

Charges for items not included in the above shall be as specified by the Trustees after ministerial approval and publication in the *Government Gazette*.

Dated this 3rd day of September, 1976.

The Common Seal of the Shire of Collie was hereto affixed this 3rd day of September 1976, pursuant to a resolution passed this 3rd day of August 1976 in the presence of—

[L.S.]

L. P. PIAVANINI,  
President.  
L. J. CHRISTINGER,  
Shire Clerk.

Recommended—

E. C. RUSHTON,  
Minister for Local Government.

Approved by His Excellency the Governor in Executive Council this 6th day of October, 1976.

R. D. DAVIES,  
Clerk of the Council.

## CEMETERIES ACT, 1897-1972.

## The Municipality of the Shire of Gingin.

## Gingin Public Cemetery By-laws.

L.G. 767/53.

IN pursuance of the powers conferred upon it by the abovementioned Act and all other powers enabling it, the Council of the abovementioned Municipality hereby records having resolved on the twenty-first day of August, 1975 to make and submit for confirmation by the Governor the following amendment to the Gingin Public Cemetery By-Laws which were published in the *Government Gazette* on the 27th October 1960 and amended by notice published in the *Government Gazette* No. 94 on the 21st December, 1973—

1. That the Schedule "A" of the By-Laws be deleted and the following be inserted:

## Schedule "A".

## Gingin Public Cemetery.

## SCALE OF FEES AND CHARGES PAYABLE TO THE GINGIN CEMETERY BOARD.

On application for an Order for Burial the following fees shall be payable in advance:—

(a) In Open Ground—	\$
For sinking grave .....	25.00
For sinking grave for a child under seven years of age .....	15.00
For re-opening grave for any adult .....	25.00
For re-opening grave for any child under seven years of age .....	15.00
For Grave Plate .....	5.00
(b) In private ground, including the issue of a grant of Exclusive Right of Burial—	
Ordinary land for grave 2.4 m x 1.2 m .....	12.00
Ordinary land for grave 2.4 m x 3 m .....	20.00
Grave digging fees as in (a).	
(2) Extra charges—	
For interment without due notice under by-law No. 4 .....	10.00
For sinking a grave beyond 1.8 m for each additional 30 cm .....	3.00
For permission to construct a vault .....	5.00
For each interment on a Saturday or Sunday .....	10.00

Dated this 17th day of June, 1976.

The Common Seal of the Municipality of the Shire of Gingin was hereto affixed in the presence of—

[L.S.]

N. T. FEWSTER,  
President.  
N. H. V. WALLACE,  
Shire Clerk.

Recommended—

E. C. RUSHTON,  
Minister for Local Government.

Approved by His Excellency the Governor and Administrator in Executive Council on the 6th day of October, 1976.

R. D. DAVIES,  
Clerk of the Council.

## CONSTRUCTION SAFETY ACT, 1972-1974.

Department of Labour and Industry,  
Perth, 6th October, 1976.

HIS Excellency the Governor in Executive Council acting under the provisions of the Construction Safety Act, 1972-1974, has been pleased to make the regulations set forth in the Schedule below.

H. A. JONES,  
Under Secretary for Labour and Industry.

Schedule.  
Regulations.

Principal regulations. 1. In these regulations the Construction Safety Regulations, 1973, published in the *Government Gazette* on the 28th November, 1973 and amended from time to time thereafter by notices so published are referred to as the principal regulations.

Regs. 96, 97 and 98 substituted. 2. Regulations 96, 97 and 98 of the principal regulations are revoked and the following regulations substituted:—

96. (1) Where any work on a site requires the provision of electric power the main contractor shall ensure that:—

(a) only an approved main distribution switchboard is used, that it is of an approved size, loading and capacity and that it is situated in an approved area on the site;

(b) only approved sub-mains and rising sub-mains are used; and

(c) any distribution switchboard used:—

(i) is enclosed in an approved robust surround;

(ii) provides outlets of 250 volts through approved three pin sockets protected by overload circuit breakers; and

(iii) is located as near as practicable to the work being performed.

SCHEDULE—*continued*

(2) Where electric power is used to illuminate a site the electric lighting system:—

- (a) if it is a permanent installation, shall be installed in accordance with AS 3000 Part I-1976 S.A.A. Wiring Rules;
- (b) if it is not a permanent installation:—
  - (i) shall consist of approved portable flood lights, hand lamps or moulded festoon lights;
  - (ii) shall operate at a potential not exceeding 32 volts; or
  - (iii) shall be protected by an approved current operated core balance earth leakage system circuit protection which conforms to regulation 98.

(3) Every globe in an electrical circuit, the potential of which exceeds 32 volts, shall be protected by a guard.

(4) A main contractor or sub-contractor shall ensure that electric power driven equipment used on a site is connected directly through a main switchboard or distribution board and not otherwise and that all connections are made in the approved manner.

97. (1) Where portable electric power driven equipment is provided on a site the main contractor or subcontractor shall ensure that all such equipment:—

- (a) conforms to the requirements of the AS 3000 Part I-1976 S.A.A. Wiring Rules or of the supply authority but where the former is inconsistent with the latter, the latter shall prevail;
- (b) is connected to its electric supply point by flexible extension cords that are:—
  - (i) joined in an approved manner;
  - (ii) as far as practicable, protected or kept clear of the floor or the ground and so as to prevent injury or damage.

(2) Notwithstanding subparagraph (ii) of paragraph (b) of subregulation (1) of this regulation, where a flexible extension cord is in any area that is subject to vehicular traffic the cord shall be kept clear of the floor or ground or protected so as to prevent injury or damage.

98. A main contractor or subcontractor shall ensure that every circuit supplying electric power to electric power driven equipment on a site has an approved current operated core balance earth leakage circuit protection that is:—

- (a) set to operate:—
  - (i) in the case of electric power driven equipment with a potential not exceeding 250 volts, at a current leakage not exceeding 30 milliamperes;
  - (ii) in the case of electric power driven equipment with a potential exceeding 250 volts but not exceeding 650 volts, at a current leakage not exceeding 1 ampere;
- (b) provided with a testing facility; and
- (c) fully operative at all times.

## WORKERS' COMPENSATION ACT, 1912-1975.

Workers' Compensation Board,  
Perth, 12th October, 1976.

HIS Excellency the Governor in Executive Council, acting under the provisions of the Workers' Compensation Act, 1912-1975, has been pleased to make the rules set out in the Schedule hereunder.

NEWTON W. MEWS,  
Chairman.

## Schedule.

## RULES.

Principal  
rules.

1. In these rules the Workers' Compensation Board Rules, 1955 published in the *Government Gazette* on the 23rd March, 1956 and amended from time to time thereafter by notices so published are referred to as the principal rules.

## SCHEDULE—continued

Rule 68  
subs.

2. Rule 68 of the principal rules is revoked and remade as follows:—

## Fees and Allowances to Witnesses.

68. (1) The fee to be paid to a witness for attendance at any proceeding before the Board shall be:—

- (a) for a person carrying on a profession or business as a principal, a sum not exceeding \$50 per day;
- (b) for any other person, a sum not exceeding \$35 per day.

(2) The Registrar may have regard to any salary or wages actually lost by a witness by reason of his attendance in assessing the fee to be paid to a witness under paragraph (b) of subrule (1) of this rule.

(3) In addition to the foregoing fees, a witness may be allowed reasonable travelling expenses actually paid and a reasonable amount for maintenance or sustenance.

(4) The Registrar may also allow such amount as has been reasonably and properly incurred and paid to a witness for qualifying to give skilled evidence, if such allowance has been certified by the Chairman.

(5) Except by order of the Chairman, an allowance shall not be made to an expert witness for his attendance at Court in assisting or advising counsel or the solicitor of a party during the hearing.

(6) In the case of a person giving evidence as an expert, the foregoing fees and allowances may be increased in the discretion of the Registrar.

## MARGARINE ACT, 1940-1973.

(Section 25.)

## NOTICE.

I, RICHARD CHARLES OLD, being the Minister administering the Margarine Act, 1940-1973, acting under the provisions of paragraph (b) of subsection (1) of section 25 of the Act hereby amend the previous notices published in the *Government Gazette* and dated the 14th day of November, 1975, and the 22nd day of September, 1976, and declare that the maximum quantity of table margarine which holders of table margarine licences, taken in the aggregate, may manufacture during the period of 12 months commencing on the 1st day of January, 1976, is 2 940 tonnes.

Dated this 14th day of October, 1976.

R. C. OLD,  
Minister for Agriculture.

LIBRARY BOARD OF WESTERN AUSTRALIA  
ACT, 1951-1974.

## Declaration.

The Library Board of Western Australia,  
Perth, 5th October, 1976.

HIS Excellency the Governor in Executive Council under the provisions of section 4 of the Library Board of Western Australia Act, 1951-74 has been pleased to declare the following local authority to be a participating body for the purposes of the Act:—

Shire of Woodanilling.

ROBERT SHARMAN,  
State Librarian.

## STATE TENDER BOARD OF WESTERN AUSTRALIA

*Tenders for Government Supplies*

Date of Advertising	Schedule No.	Supplies Required	Date of Closing
1976			1976
Oct. 1	886A/1976	Centre Lathe (1 Only)—M.W.B.	Oct. 21
Oct. 1	888A/1976	Paper Serviettes: Paper Towelling (Rolls): Interfold Paper Towels and Dispensers (1 Year Period)	Oct. 21
Oct. 1	889A/1976	Horizontal Universal Milling Machine (1 Only)—M.W.B.	Oct. 21
Oct. 1	891A/1976	Lime (Builders, Agricultural, Caustic, Hydrated and for Cyaniding)—1 Year Period	Oct. 21
Oct. 8	897A/1976	11/15 Tonne Self Propelled Multi Wheeled Rollers (2 Only)—M.R.D.	Oct. 21
Oct. 8	898A/1976	Microfilm Equipment (Reader Printer—1 Only: Readers—5 Only)—P.S.B.	Oct. 21
Oct. 8	913A/1976	6 Tonne Rubber Tyred Mobile Cranes (2 Only)—M.R.D.	Oct. 21
Oct. 1	887A/1976	Waterproof Clothing—Winter 1977 (Longcoats—380: Jackets—885: Trousers—870)—Westrail	Oct. 28
Oct. 15	927A/1976	“Y” Suction Catheters (1 Year Period)—R.P.H.	Oct. 28
Oct. 15	929A/1976	5 Tonne Capacity Mobile Tractor Mounted Crane (1 Only)—Westrail	Oct. 28
Oct. 15	946A/1976	Radio/Public Address Equipment for Primary Schools—P.W.D.	Oct. 28
Oct. 15	947A/1976	Primary and Secondary Unit Support Stands and External Loudspeaker Tripods—P.W.D.	Oct. 28
Oct. 15	915A/1976	Mobile V.H.F. Radio Equipment (Transceivers and Mounting Kits) (1 Year Period)—P.W.D.	Nov. 4
Oct. 15	928A/1976	Sewage Pumping Sets—Electric Motor Driven (3 Year Period)—M.W.B.	Nov. 4
Oct. 15	933A/1976	Tractor 40 KW (1 Only) and 4 Wheel Drive Loader (1 Only)—Westrail	Nov. 4
Oct. 15	944A/1976	Power Transformers—1.5 MVA (2 Only): 25 KVA (2 Only)—M.W.B.	Nov. 4
Oct. 15	926A/1976	Disposable Sterile Luer Syringes (1 Year Period)—R.P.H.	Nov. 18
Oct. 15	932A/1976	Hand Held V.H.F. Multi-Channel Transceivers (30 Only)—Police Department	Nov. 25

## STATE TENDER BOARD OF WESTERN AUSTRALIA—continued.

*Tenders for Government Supplies—continued.*

Date of Advertising	Schedule No.	Supplies Required	Date of Closing
<i>Services required</i>			
Sept. 24 ....	868A/1976	Recapping of Tyres for WAGR at East Perth and Bunbury	Oct. 14
Oct. 8 ....	899A/1976	Removal of Bodies to Morgues at Kalgoorlie, Northam and Geraldton (1 Year Period)	Oct. 28
Oct. 8 ....	900A/1976	Removal of Bodies to Morgues at Perth, Fremantle and Midland Junction (1 Year Period)	Oct. 28
Oct. 15 ....	930A/1976	Conduct of Funerals of Indigent Persons in Metropolitan Area (1 Year Period)	Nov. 4
Oct. 15 ....	931A/1976	Conduct of Funerals of Indigent Persons in Country Areas (1 Year Period)	Nov. 4

*For Sale by Tender*

Date of Advertising	Schedule No.	For Sale	Date of Closing
1976			1976
Oct. 1 ....	879A/1976	1971 Bedford Table Top Truck (ex UQH 893) at Roebourne	Oct. 21
Oct. 1 ....	880A/1976	Hiab Hydraulic Crane: Hand Crab Winch: Truck Diff. Type Winch: 1942 Chevrolet and Ford Parts: Truck and Car Batteries (Approx. 100) at Ludlow	Oct. 21
Oct. 1 ....	882A/1976	Holden HQ 1 Ton Truck (MRD 981) at Kununurra	Oct. 21
Oct. 1 ....	892A/1976	Black and Decker Portable Belt Sander No. 503 at Bunbury	Oct. 21
Oct. 8 ....	894A/1976	Keogh Road Broom (MRD 443) at East Perth	Oct. 21
Oct. 8 ....	901A/1976	1969, 109 in. W.B. Landrover Utility: 1972 Toyota FJ45 Land Cruiser: Modern All Metal 2 Wheel Caravans (2 Only) at Bushmead	Oct. 21
Oct. 8 ....	902A/1976	Winget 3½ cu. ft. Concrete Mixer—Trailer Mounted (PW 237) (Re-Called) at East Perth	Oct. 21
Oct. 8 ....	903A/1976	1975 Ford XB Falcon Sedan (ex RTA 165) (damaged) at Maylands	Oct. 21
Oct. 8 ....	904A/1976	Lincoln Welding Plant—Trailer Mounted (PW 145) at East Perth	Oct. 21
Oct. 8 ....	906A/1976	Dodge AT 4 30 Cwt. Trucks (3 Only) at East Perth	Oct. 21
Oct. 8 ....	907A/1976	Holden HQ Station Sedan (UQM 061) at East Perth	Oct. 21
Oct. 8 ....	908A/1976	Bedford 5 Ton Truck (PW 2027) and Bedford 30 Cwt. Truck (PW 1310) at East Perth	Oct. 21
Oct. 8 ....	910A/1976	Holden HQ 1 Ton Van (PW 2246) at East Perth	Oct. 21
Oct. 8 ....	912A/1976	Holden HQ Sedan (UQO 234) at East Perth	Oct. 21
Oct. 8 ....	914A/1976	Ford F500 Truck (MRD 1867) at East Perth	Oct. 21
Oct. 8 ....	893A/1976	Arcus 14 cu. ft. Electric Refrigerators (2 Only) at Port Hedland	Oct. 28
Oct. 8 ....	896A/1976	Engel Car Refrigerators (5 Only) at Port Hedland	Oct. 28
Oct. 8 ....	905A/1976	Bedford J1 30 Cwt. Truck (UQK 817) and International C 1200 30 Cwt. Truck (UQK 196) at Geraldton	Oct. 28
Oct. 8 ....	909A/1976	Fowler 3½—5 Ton Crane (PW 85) at Broome	Oct. 28
Oct. 8 ....	911A/1976	Bedford 30 Cwt. Truck (PW 1547) at Exmouth	Oct. 28
Oct. 15 ....	916A/1976	Dodge VG Utility (UQK 044) and International 1 Ton Utility (UQN 864) at East Perth	Oct. 28
Oct. 15 ....	917A/1976	Dodge VJ Utility (UQN 186) at East Perth	Oct. 28
Oct. 15 ....	919A/1976	Lincoln Welder—Skid Mounted (PW 111) and Lincoln Welding Plant—Trailer Mounted (PW 161) at East Perth	Oct. 28
Oct. 15 ....	920A/1976	Dodge AT 4 30 Cwt. Truck (UQJ 877): Dodge Truck (UQO 856): Bedford 5 Ton Truck (UQJ 467) at East Perth	Oct. 28
Oct. 15 ....	921A/1976	Concrete Vibrator 1½ A.C.P. (PW 654) and Thor Pneumatic Rock Drill (PW 689) at East Perth	Oct. 28
Oct. 15 ....	922A/1976	International 30 Cwt. Truck (PW 1970): Bedford 3 Ton Truck (PW 1579): Bedford 5 Ton Trucks (PW 370: PW 1579) at East Perth	Oct. 28
Oct. 15 ....	923A/1976	Dodge VJ Utility (PW 2235) and Dodge VH Utility (PW 2048) at East Perth	Oct. 28
Oct. 15 ....	936A/1976	Villiers Petrol Motor (ex PW 48 Flextool Vibrator Unit) at East Perth	Oct. 28
Oct. 15 ....	938A/1976	Pneumatic Paving Breaker (PW 623) at East Perth	Oct. 28
Oct. 15 ....	940A/1976	Toyota FJ40 Landcruiser Van (UQD 567) at East Perth	Oct. 28
Oct. 15 ....	942A/1976	Fradic Steam Cleaner—Hand Trolley Mounted (PW 3166) at East Perth	Oct. 28
Oct. 15 ....	943A/1976	Caterpillar Spanners—7F 9306 (6 Only): 5F 9693 (6 Only) at East Perth	Oct. 28
Oct. 15 ....	918A/1976	Landrover Panel Van Series III (Accident Damaged) (UQS 064) at Geraldton	Nov. 4
Oct. 15 ....	924A/1976	Landrover Truck Series IIA (PW 1892): Valiant VJ Station Wagon (PW 2285) at Carnarvon	Nov. 4
Oct. 15 ....	925A/1976	Valiant VJ Auto. Station Sedan (MRD 1095) at Port Hedland	Nov. 4
Oct. 15 ....	934A/1976	Holden Utility (UQO 296) at Bridgetown	Nov. 4
Oct. 15 ....	935A/1976	Holden HQ Utility (MRD 1086) at Port Hedland	Nov. 4
Oct. 15 ....	937A/1976	Holden HQ Station Sedan (PW 2030) at Broome	Nov. 4
Oct. 15 ....	939A/1976	Lightburn Concrete Mixer (PW 169) at Onslow	Nov. 4
Oct. 15 ....	941A/1976	Chamberlain F1000 Front End Loader Backhoe (PW 361) at Karratha	Nov. 4
Oct. 15 ....	945A/1976	6 Berth Skid Mounted Hut (PW 65) at Wagin	Nov. 4

Tenders addressed to the Chairman, State Tender Board, 74 Murray Street, Perth, will be received for the abovementioned schedules until 10 a.m. on the dates of closing.

Tenders must be properly endorsed on envelopes otherwise they are liable to rejection.

Tender forms and full particulars may be obtained on application at the Tender Board Office, 74 Murray Street, Perth and at points of inspection.

No Tender necessarily accepted.

S. F. FELDMAN.  
Chairman, Tender Board.

STATE TENDER BOARD OF WESTERN AUSTRALIA—*continued*  
ACCEPTANCE OF TENDERS

Schedule No.	Contractor	Particulars	Department Concerned	Rate
562A/76	Various	Supply paint brushes from 1/10/76 to 30/9/77	Various	Details on application
583A/76	Various	Supply motor vehicles from 7/10/76 to 6/10/77	Various	Details on application
664A/76	Johns Engineering Co. Pty. Ltd.	Supply 1 only 6 tonne tractor as specified	Westrail	For the sum of \$21 500
669A/76	Various	Supply track maintenance machinery as specified	Westrail	Details on application
714A/76	Humes Ltd.	Supply 3 only concrete foot bridge beams as specified	P.W.D.	For the sum of \$10 300
765A/76	Various	Supply uniform material for Women Police as specified	Police	Details on application
801A/76	Burrige & Warren Pty. Ltd.	Supply F.A.Q. to prime wheaten chaff from 1/12/76 to 30/11/77	Various	Details on application
673A/76	C. Dodd	Purchase and removal scrap metal at Mundaring	Forests	For the sum of \$251.20
680A/76	Various	Purchase and removal dredge, launch and barge at Carnarvon	P.W.D.	Details on application
705A/76	Various	Purchase and removal motor cycles at Maylands	Police	Details on application
759A/76	N. Walker	Purchase and removal Holden utility UQH 783 at Karratha	Community Welfare	For the sum of \$630
760A/76	William Wood Motors	Purchase and removal Toyota hard top UQM 863 at East Perth	Fisheries and Wildlife	For the sum of \$2 000
761A/76	J. Hollingsworth	Purchase and removal Holden station Sedan UQO 766 at East Perth	P.W.D.	For the sum of \$1 852
764A/76	Symer Bros	Purchase and removal Lesco welding plant PW 259 at East Perth	P.W.D.	For the sum of \$481
774A/76	S. Woodman	Purchase and removal Toyota 4 wheel drive UQO 364 at Carnarvon	M.R.D.	For the sum of \$2 351
775A/76	H. Verateeg	Purchase and removal Holden Panel Van UQI 998 at East Perth	P.W.D.	For the sum of \$1 125
781A/76	Various	Purchase and removal 3 only Dodge utilities at East Perth	P.W.D.	Details on application
786A/76	Sims Hardware	Purchase and removal 2 only rock drills at East Perth	P.W.D.	For the sum of \$75
789A/76	R. G. Machinery	Purchase and removal submersible pump MRD 613 at East Perth	M.R.D.	For the sum of \$351
790A/76	I. Boyd	Purchase and removal Dodge truck UQI 438 at East Perth	M.R.D.	For the sum of \$1 272
793A/76	J. Bourll	Purchase and removal bitumen heating plant MRD 452 at East Perth	M.R.D.	For the sum of \$32
804A/76	Soltoggio Bros.	Purchase and removal concrete mixer PW 244 at East Perth	P.W.D.	For the sum of \$879

GOVERNMENT PRINTING OFFICE OF W.A.

TENDERS FOR GOVERNMENT PRINTING

Tenders are invited for the supply of the undermentioned stores.

Tenders close at Wembley, 25th October, 1976.

Tender No.	Particulars of Stores
XT 2119	25 000 sheets 1 part continuous Form 55/25/3530 for Westrail Stores. Printed, finished size 12 x 8½ in. Tenderer to supply stock.
XT 2120	100 Pads in triplicate Form 55/40/1560 for Westrail Stores. Printed, numbered, padded at head. Finished size 140 x 203 mm. Tenderer to supply stock.
XT 2121	5 000 sheets 1 part continuous Form 55/25/3535 for Westrail Stores. Finished size 12 x 8½ in. Tenderer to supply stock.
XT 2122	2 000 loose leaf cheque forms for W.A. Art Gallery. Printed in 2/cols., numbered, perforated and M.I.C.R. encoded. Finished size 89 x 272 mm. Tenderer to supply stock.
XT 2123	150 Books in duplicate Form P.W.W.S. 140 for Public Works Water Supply. Printed, perforated and quarter bound. Finished size 160 x 205 mm. Tenderer to supply stock.
XT 2125	100 Books in quadruplicate Form S.H.C. 279 for State Housing Commission. Printed, numbered, perforated and quarter bound. Finished size 160 x 280 mm. Tenderer to supply stock.

Tenders are to be addressed to the Government Printer, Government Printing Office, Station Street, Wembley and are to be endorsed with the Tender No.

Tender forms, envelopes and full particulars may be obtained on application at the Government Printing Office, Station Street, Wembley.

GOVERNMENT PRINTING OFFICE OF W.A.—continued

ACCEPTANCE OF TENDERS

Closed 12th October, 1976.

Tender No.	Particulars of Stores	Successful Tenderer	Amount
			\$
XS 1717 ....	600 Pads—Variation Listings for Education H.O. ....	Sovereign Print ....	410.00
XT 2112 ....	1 500 Sheets—Form C.A. 612-2 for Westrail Stores ....	Lamson Paragon ....	290.00
XS 1718 ....	1 000 000 Sheets 1115/1 Part continuous Data Listing Paper for Treasury A.D.P.	Barclay & Sharland ....	7 430.00
XT 2113 ....	300 Pads—Form 55/50/1685 for Westrail Stores ....	Swan Print ....	300.00
WILLIAM C. BROWN, Government Printer.			

APPOINTMENT.

(Under section 6 of the Registration of Births, Deaths and Marriages Act, 1961-1965.)

Registrar General's Office,  
Perth, 13th October, 1976.

R.G. No. 121/69.

IT is hereby notified, for general information, that Constable Raymond John Clarke has been appointed as Assistant District Registrar of Births and Deaths for the Murchison Registry District to maintain an office at Yalgoo, during the absence on leave of Constable P. A. W. Dalton. This appointment dates from 18th October, 1976.

E. C. RIEBELING,  
Registrar General.

MINES REGULATION ACT, 1946.

Department of Mines,  
Perth, 21st September, 1976.

IT is hereby notified for public information that the Minister for Mines acting pursuant to the powers conferred by the Mines Regulation Act, 1946 has directed the following District Inspector of Mines appointed under that Act to act in the Perth Inspectorate comprising the Murchison, Yalgoo, Northampton, Greenbushes and South West Mining Districts, and that portion of the Peak Hill Mining District situated south of latitude 24° south with headquarters in Perth:—

Brian Jacobus Douglas Van Der Hoek—District Inspector of Mines.

B. M. ROGERS,  
Under Secretary for Mines.

APPOINTMENTS.

(Under section 6 of the Registration of Births, Deaths and Marriages Act, 1961-1965.)

Registrar General's Office,  
Perth, 13th October, 1976.

THE following appointments have been approved:—

R.G. No. 109/71.—Mr. Christopher Clegg has been appointed as Assistant District Registrar of Births, Deaths and Marriages for the Merredin Registry District to maintain an office at Southern Cross during the absence on leave of Mr. B. M. Zilko. This appointment dates from 4th October, 1976.

R.G. No. 77/61.—Sergeant Philip Colin Russell has been appointed as Assistant District Registrar of Births and Deaths for the Plantagenet Registry District to maintain an office at Gnowangerup during the absence on leave of Sgt. W. G. Davey. This appointment dates from 10th October, 1976.

E. C. RIEBELING,  
Registrar General.

MINING ACT, 1904.

Appointments.

Department of Mines,  
Perth, 6th October, 1976.

HIS Excellency the Governor has been pleased to make the following appointments:—

Ross Neil Johnson as Acting Mining Registrar, Bridgetown, to date from the 27th September, 1976.

First Class Constable Raymond John Clarke as Acting Deputy Mining Registrar, Yalgoo, to date from the 18th October, 1976.

B. M. ROGERS,  
Under Secretary for Mines.

MINING ACT, 1904

Department of Mines,  
Perth, 6th October, 1976.

IN accordance with the provisions of the Mining Act, 1904, His Excellency the Governor in Executive Council has been pleased to deal with the undermentioned Leases, Authorities to Mine, Licenses to Treat Tailings and Temporary Reserves.

B. M. ROGERS,  
Under Secretary for Mines.

The undermentioned applications for Leases were approved conditionally:

GOLD MINING LEASES

Goldfield	District	No. of Applications
Coolgardie ....	Coolgardie ....	15/6303 to 15/6305, 15/6313, and 15/6317
Coolgardie ....	Kunanalling ....	16/1128
East Coolgardie ....	East Coolgardie....	26/6882
East Murchison ....	Black Range ....	57/1261
Murchison ....	Meekatharra ....	51/2220 to 51/2222

MINERAL LEASES

Goldfield	District	No. of Applications
Coolgardie ....	Coolgardie ....	15/523 and 15/526
Pilbara ....	Marble Bar ....	45/490 to 45/495

MINING ACT, 1904—*continued*.

The undermentioned application for a Mineral Lease was refused:

Mineral Field	No. of Application
Greenbushes	718

The undermentioned applications for Authority to Mine on Reserved and Exempted Lands were approved conditionally:

No.	Occupant	Authorised Holding	Goldfield
26/93	K. R. Bohan	P.A. 26/5875	East Coolgardie
38/1245	B.P. Minerals Australia Pty. Ltd.	M.C. 38/7079	Mount Margaret
38/1246	B.P. Minerals Australia Pty. Ltd.	M.C. 38/7080	Mount Margaret
38/1247	B.P. Minerals Australia Pty. Ltd.	M.C. 38/7081	Mount Margaret

The undermentioned applications for Authority to Mine on Reserved and Exempted Lands were refused:

No.	Occupant	Authorised Holding	Goldfield
705T/70 (5385H) to 709T/70 (5389H)	N.O.A. Pty. Ltd.	M.C.'S 3101T to 3105T inclusive	Mount Margaret
37/380	C. C. Beaman	P.A. 37/2926	Mount Margaret

The undermentioned application for a License to Treat Tailings was approved:

No.	Licensee	Locality	Goldfield
26/119 (2524H)	Murchison Gold Mines Pty. Ltd.	Kalgoorlie	East Coolgardie

The undermentioned Licenses to Treat Tailings were renewed:

No.	Licensee	Locality	Goldfield
40/8 (2335H) and 40/9 (2336H)	J. Bright	Kookynie	North Coolgardie

The undermentioned License to Treat Tailings and Mining Material was renewed:

No.	Licensee	Locality	Goldfield
1J/64 (1557H)	M. M. Jones, C. M. Maund, H. J. Maund	Lakeside	East Murchison

The undermentioned applications for Licenses to Remove and Treat Mining Material were approved:

No.	Licensee	Locality	Goldfield
15/49A (2589H)	E. Munyard	Coolgardie	Coolgardie
16/38 (2583H) to 16/40 (2585H) inclusive	W. C. Maizey	Dunsville	Coolgardie

The Rights of occupancy for the undermentioned Temporary Reserves have been granted.

No.	Occupant	Term	Locality
6355H to 6365H	Yellow Aster Mines Pty. Ltd.	12 months from the date of this notification	situated at Kathleen in the East Murchison Goldfield

The rights of occupancy for the undermentioned Temporary Reserves have been renewed:

No.	Occupant	Term	Locality
5203H, 5206H and 5207H	Consolidated Gold Fields Australia Ltd., Cyprus Mines Corporation, Hancock Prospecting Pty. Ltd., M.I.M. Holdings Ltd., Utah Development Company, Wright Prospecting Pty. Ltd.	for a further period expiring on 10/8/1977	situated at Mount Newman in the Peak Hill Goldfield
5599H	Consolidated Gold Fields Australia Ltd., Cyprus Mines Corporation, Hancock Prospecting Pty. Ltd., M.I.M. Holdings Ltd., Utah Development Company, Wright Prospecting Pty. Ltd.	for a further period expiring on 10/8/1977	situated at Taperdunya Spring in the Peak Hill Goldfield
5600H	Consolidated Gold Fields Australia Ltd., Cyprus Mines Corporation, Hancock Prospecting Pty. Ltd., M.I.M. Holdings Ltd., Utah Development Company, Wright Prospecting Pty. Ltd.	for a further period expiring on 10/8/1977	situated at Jimblebar Creek in the Peak Hill Goldfield
5601H	Consolidated Gold Fields Australia Ltd., Cyprus Mines Corporation, Hancock Prospecting Pty. Ltd., M.I.M. Holdings Ltd., Utah Development Company, Wright Prospecting Pty. Ltd.	for a further period expiring on 10/8/1977	situated at Davidson Creek in the Peak Hill Goldfield
5800H	Hamersley Iron Pty. Limited	for a further period expiring on 19/7/1977	situated at Mount Tom Price in the West Pilbara Goldfield
5943H	The Griffin Coal Mining Company Limited	for a further period expiring on 5/3/1977	situated at Collie in the Collie River Mineral Field



## COMPANIES ACT, 1961-1975.

(Section 272.)

Notice of Meeting of Creditors and Members.

McBrides &amp; Taylor Pty. Ltd. (in Liquidation).

NOTICE is hereby given that the Final Meeting of Creditors and Members of McBrides & Taylor Pty. Ltd. (in Liquidation) will be held at the offices of Messrs. C. P. Bird & Associates, 3rd Floor, 18 St. George's Terrace, Perth on Tuesday the 23rd day of November, 1976 at 9.00 in the forenoon.

Agenda:

- (1) To lay before the meeting the Liquidator's account showing how the winding-up has been conducted and how the property of the company has been disposed of, and giving any explanation thereof.
- (2) To resolve that the books and records of the company be destroyed after the expiration of three months from the date of this meeting.

Dated at Perth this 8th day of October, 1976.

N. E. GUTHRIE,  
Liquidator.

(Lodged by Messrs. C. P. Bird & Associates,  
Chartered Accountants, 18 St. George's Terrace,  
Perth.)

Western Australia.

## COMPANIES ACT, 1961-1975.

(Section 254 (2).)

Notice of Resolution.

Birds (Subiaco) Pty. Ltd.

NOTICE is hereby given that at an Extraordinary General Meeting of the members of Birds (Subiaco) Pty. Ltd. duly convened and held on the 7th day of October, 1976, the following Special Resolution was duly passed.

That the company be wound up under the provisions applicable to a Members Voluntary Winding-Up and that Albert Roy Wright, Chartered Accountant, be appointed Liquidator.

Dated this 7th day of October, 1976.

H. M. SPILSBURY,  
Secretary.

(C. P. Bird & Associates, Chartered Accountants,  
18 St. George's Terrace, Perth.)

ESPERIA No. 4 BUILDING SOCIETY  
(IN LIQUIDATION).

CREDITORS of the abovementioned Society are herein informed that any claims against the Society must be lodged with the Liquidator whose address is G.P.O. Box X.2302, Perth not later than Wednesday, 27th October, 1976, after which date the Liquidator will proceed to distribute the surplus remaining within the Society amongst those members entitled to it.

A. W. FERGUSON,  
Liquidator.

(This notice is issued in accordance with the Building Societies Act, 1920 as amended, as it has repaid all its original borrowings and is thereby terminating and distributing the surplus remaining within the Society amongst its members. The Society is a terminating one and as the purpose for which it was originally formed has now been achieved, it proceeds to liquidation and termination.)

## COMPANIES ACT, 1961-1975.

Notice of Meeting of Creditors.

K. A. Rix Pty. Ltd. (Scheme of Arrangement).

NOTICE is hereby given that a meeting of creditors of K. A. Rix Pty. Ltd. (Scheme of Arrangement) will be held at C. S. Harper Hall, 300 Hay Street, Perth on the 25th October, 1976 at 11.00 a.m.

Agenda:

- (1) To receive a report from a Director of the Company nominated by a General Meeting of Members to be held at 196 Adelaide Terrace, Perth, W.A. on the 25th October, 1976 at which a Special Resolution may be passed:

That the Company be wound up voluntarily and that a liquidator be appointed for the purpose of winding-up in view of the inability of the Company by reason of its liabilities to continue its business.

- (2) In the event of the contributories in the General Meeting having resolved that the Company go into voluntary liquidation to nominate a liquidator or if the members have nominated a liquidator to consider the confirmation of his appointment.
- (3) If thought fit to appoint a Committee of Inspection pursuant to section 262 of the W.A. Companies Act, 1961-1975.
- (4) To fix the remuneration of the proposed liquidator or to delegate such power to the Committee of Inspection if appointed.
- (5) Any other business.

Dated this 13th day of October, 1976.

K. A. RIX,  
Director.

(Shepherd & Partners, 2nd Floor, 196 Adelaide  
Terrace, Perth, W.A.)

## COMPANIES ACT, 1961-1975.

Notice of Resolution.

Tiger Iron &amp; Gem Sales International Pty. Ltd.

NOTICE is hereby given that at an Extraordinary General Meeting of Members of Tiger Iron & Gem Sales International Pty. Ltd. held on the 13th October, 1976 and confirmed at a meeting of creditors on the 13th October, 1976, the following Special Resolution was passed:—

That the company be wound up voluntarily and that Mr Rodney Michael Evans be and is now appointed Liquidator of the Company.

Dated at Perth this 13th day of October, 1976.

R. M. EVANS,  
Liquidator.

(Melsom Wilson & Partners, 11th Floor, T. & G.  
Building, 37 St George's Terrace, Perth, W.A. 6000.)

## COMPANIES ACT, 1961-1975.

(Section 254 (4).)

Notice of Resolution.

Van Barten Auto Spares Pty. Ltd.

(in Liquidation).

AT an Extraordinary Meeting of Shareholders of Van Barten Auto Spares Pty. Ltd. held on the 12th October, 1976, the following special resolution was passed:—

That the Company be wound up voluntarily.

Also at the Shareholders Meeting and as confirmed at a Creditors Meeting held on the 12th October, 1976, it was resolved:—

That Terence John Collinson be the Liquidator of the Company.

Dated this 13th day of October, 1976.

(T. J. Collinson & Associates, Chartered Accountants, 13 Richardson Street, West Perth, W. Aust. 6005.)

T. J. COLLINSON,  
Liquidator.

## TRUSTEES ACT, 1962.

## Notice to Creditors and Claimants.

CREDITORS and other persons having claims (to which section 63 of the Trustees Act, 1962, relates) in respect of the estates of the undermentioned deceased persons are required by The Perpetual Executors Trustees and Agency Company (W.A.) Limited, of 89 St. George's Terrace Perth, to send particulars of their claims to the Company by the undermentioned date after which date the said Company may convey or distribute the assets having regard only to the claims of which the Company then has notice.

Claims for the following expire 26th November, 1976:—

Barnard, Evelyn Beatrice, late of Craigmont Convalescent Hospital, Cnr. Third and Riverslea Avenues, Mt. Lawley, Widow. Died 11th May, 1976.

Brown, Lily Agnes, late of 8 Winifred Street Mosman Park, Widow, Died 11th August, 1976.

McCann, John William, late of 29 Jacobson's Way Morley, Retired Farmer. Died 6th July, 1976.

McDonald, Lawrence Arthur, late of 6 Leake Street Bayswater, Bread Carter. Died 8th August, 1976.

Monger, Florence, late of York District Hospital, York, formerly of Lawson Flats, Esplanade, Perth, Widow. Died 31st July, 1976.

Petersen, Thomas Peter, late of 92 Stirling Highway North Fremantle, Retired Lumpier. Died 30th June, 1976.

Turner, Elsie, late of 84 Stock Road Attadale, Home Duties. Died 2nd July, 1976.

The Perpetual Executors Trustees and Agency Company (W.A.) Limited.

B. A. BUTCHER,  
Manager.

## TRUSTEES ACT, 1962.

## Notice to Creditors and Claimants.

THE WEST AUSTRALIAN TRUSTEE EXECUTOR AND AGENCY COMPANY LIMITED, of 135 St. George's Terrace, Perth requires creditors and other persons having claims (to which Section 63 of the Trustees Act 1962 relates) in respect of the estates of the undermentioned deceased persons, to send particulars of their claims to it by the date stated hereunder, after which date the Company may convey or distribute the assets, having regard only to the claims of which it then has notice.

Last Day for Claims—15/11/76.

Antill, John Brian, late of 25 Riley Road, Claremont, Retired Supply Officer, died 27/7/76.

Bignell, Harry Charles, late of 22 Wright Avenue, Swanbourne, Gardener, died 16/8/76.

Butterworth, George Albert, late of 104 Forrest Street, Fremantle, Retired Waterside Worker, died 2/6/76.

Cole, Alan Joseph, late of 65 Holland Street, Wembley, Retired P.M.G. Technician, died 2/8/76.

Davey, Albert George, late of Adamson Road, Mundijong, Poultry Farmer, died 27/6/76.

Gmeiner, Edna Rosa, late of Shoalwater Nursing Home, Coventry Road, Safety Bay, Widow, died 7/6/76.

Gunning, Arthur Leslie, late of 76 Nicholson Road, Subiaco, Retired Customs Clerk, died 22/6/76.

Haining, Rose Vittoria, formerly of Millendon late of The Hollywood Senior Citizens Village, Nedlands, Widow, died 9/6/76.

Jones, Ernest James, late of 18 Cecil Avenue, Cannington, Retired Farmer, died 8/5/76.

Lloyd, Edward David, late of Lot 247 Nesbit Road, Riverside Gardens, Mandurah, Saw Doctor, died 24/7/76.

Nulsen, Alma Grace, late of 110 Mangles Street, Bunbury, Married Woman, died 7/7/76 (enquiries to 11 Stirling Street, Bunbury, Tel: 21 1336).

Perry, Charles Edward, late of 48 Cloister Avenue, Manning, Licensed Surveyor, died 26/4/76.

Rhodes, George Frederick, late of Lot 23 Sawyers Valley, W.A., Retired Timber Worker, died 25/4/76.

Ridley, Frederick Newman, late of 38 Leman Street, Manjimup, Retired Contractor, died 15/8/76 (enquiries to 11 Stirling Street, Bunbury. Tel: 21 1336).

Dated at Perth this 14th day of October, 1976.

L. C. RICHARDSON,  
Manager.

## TRUSTEES ACT, 1962.

## Notice to Creditors and Claimants.

CREDITORS and other persons having claims (to which section 63 of the Trustees Act relates) in respect of the Estates of the undermentioned deceased persons are required to send particulars of their claims to me on or before the 15th day of November, 1976, after which date I may convey or distribute the assets, having regard only to the claims of which I then have notice.

Dated this 8th day of October, 1976.

S. H. HAYWARD,  
Deputy Public Trustee,  
565 Hay Street, Perth.

Name; Address and Occupation; Date of Death.

Adams, Elizabeth Ann; 19 Lyall Street, Kalgoorlie; Widow; 11/9/76.

Avery, Brian; Flat 1, 11 Central Avenue, Maylands; Mechanic; Between 18/7/76 and 27/7/76.

Beckett, William Frederick; 22 Coomgan Street, Goldsworthy, Train Controller; 28/5/76.

Bond, Walter Blair; 10 First Avenue, Midland, Retired Electric Crane Driver; 26/6/76.

Bracegirdle, Thelma Ena; 33 Clancy Street, Boulder, Married Woman; 27/8/76.

Burton, Garry; 103 Verna Street, Gosnells, Bank Officer; 31/7/76.

Clark, Lillie May; 2 Wyville Court, Gosnells, Widow; 14/6/76.

Conway, Thomas Basil; Mukinbudin, Retired Shire Clerk; 28/8/76.

Cook, Edith Grace; 97 Merriwa Street, Nedlands, Spinster; 25/8/76.

Cunningham, Percy Joseph; 38 Kintail Road, Applecross, Retired Farmer; 9/9/76.

Currall, Lily; 191 Hay Street, Subiaco, Widow; 22/9/76.

Dubra, John; Carlisle Nursing Home, Retired S.E.C. Worker; 7/7/76.

Fulker, Frank William; 18 Shakespeare Avenue, Nollamara, Electrical Mechanic; 4/8/76.

Gibney, Edith; Stranraer Nursing Home, 285 Roberts Road, Subiaco, Widow; 22/3/76.

Gibson, Emily Catherine; 218 Whatley Crescent, Maylands, Widow; 7/9/76.

Greedy, Clarence Harold; Cabrini Hospital, Guildford Road, Maylands, Retired W.A.G.R. Employee; 26/9/76.

Higgs, Frank William; 127 Nicholson Road, Shenton Park, Retired Survey Hand; 7/9/76.

Horan, Richard; Sunset Hospital, Dalkeith, Retired Labourer; 12/6/76.

Kaberry, Alfreda Cora Pearl; Braemar Home for the Aged, Canning Highway, East Fremantle, Widow; 26/8/76.

Knight, Violet; 208 Coode Street, Como, Widow; 10/9/76.

Lee, Dorothy Elsie Pearl; 17 Coronation Street, Trayning, Married Woman; 30/5/76.

Lugg, Ellen Frances Jane; Agmaroy Hospital, 115 Leach Highway, Wilson, Widow; 3/10/76.

Membrey, Laura Elfrida; 9 Ellesmere Road, Mt. Lawley, Widow; 9/8/76.

Mioceovich, Ljubo; 60 Great Northern Highway,  
Middle Swan, Retired Vigneron; 2/9/76.

Nugget, Gangi (alias Nugget, Fuller); "Go-Go"  
Station, via Fitzroy Crossing, Pensioner;  
21/1/75.

Ostle, Mary; Unit 18, 25 The Avenue, Nedlands,  
Widow; 18/9/76.

Philbey, Victor Walter; 75 Ninth Avenue, Maylands,  
Retired Hotel Manager; 1/9/76.

Rae, Ivy Thelma; 7 Seventh Road, Armadale,  
Married Woman; 19/8/76.

Stoinis, George Christou; 10 Daphne Street, North  
Perth, Retired W.A.G.R. Employee; 20/6/76.

Stothard, Hilda Isobel; Flat 6 Maycrest Courts,  
Second Avenue, Maylands, Widow; 25/9/76.

Taylor, Alexander; Wasa Wasa Nursing Home, 163  
Healy Road, Hamilton Hill, Retired Labourer;  
2/5/76.

Williman, Laura; Native Reserve, Hall's Creek,  
Married Woman; 9/5/76.

Walker, Dan (alias Daniels, Dan); Mt. Welcome  
Station, via Roebourne, Retired Labourer;  
21/11/75.

Worth, Harry; 29 Marine Terrace, Marmion, Gar-  
dener; 18/8/76.

## THE PARLIAMENT OF WESTERN AUSTRALIA DIGEST 1974

28th PARLIAMENT, 1st SESSION, 1974

(A Synopsis of Legislation)

Price—\$0.40

Mailed—\$0.80

Report of Government Secondary Schools  
Discipline Committee

## DISCIPLINE IN SECONDARY SCHOOLS IN WESTERN AUSTRALIA 1972

Prices—

Over the counter—\$1.00

Mailed Local—(plus) 0.80

Eastern States Postage rate on 1kg

Mailed Country—(plus) \$1.10

## — NOTICE —

### COMMITTEE OF INQUIRY INTO

### RATES AND TAXES

ATTACHED TO LAND VALUATION,  
REPORT 1975

(Mr. Gerald Keall, Chairman)

Prices—

Counter Sales—\$2.30

Mailed—\$3.00

## — NOTICE —

### COMMISSION OF THE PEACE FOR W.A.—JUNE 1975

Prices—

Counter Sales—\$0.40.

Mailed (plus)—\$0.40

(Within Australia).

Prices—

Counter Sales—\$3.00

Mailed Australia wide—\$3.60

## PRICE OF

### SUBSCRIPTIONS FOR—

Government Gazette—

Annual Subscription—\$50.00

Counter Sales, Single Copies—\$0.50

Hansard (Parliamentary Debates)—

Annual Subscription—\$25.00

Counter Sales, Single Copies—\$1.00

Western Australian Industrial Gazette—

Annual Subscription—\$25.00

Counter Sales, Single Copies—\$1.00

## NOTICE.

Subscriptions are required to commence  
and terminate with a quarter.

The *Government Gazette* is published on  
Friday in each week, unless interfered with  
by public holidays or other unforeseen  
circumstances.

**SUBSCRIPTIONS:**—The subscriptions to  
the *Government Gazette* are as follows:—  
Annual subscriptions, \$50; nine months \$40;  
six months, \$26; three months, \$14; single  
copies (current year), \$0.50; single copies  
(previous years, up to 10 years), \$0.80; over  
10 years, \$1.

### REPORT OF LAVERTON ROYAL COMMISSION 1975-76

Chairman Gresley D. Clarkson.

Prices—

Counter Sales—\$2.00

Mailed—

Australia Wide—\$2.60

## — NOTICE —

### LEGAL PRACTITIONERS ACT RULES OF THE BARRISTERS' BOARD

(Extract G.G. No. 3 of 3/3/76)

— NOW AVAILABLE —

Prices—

Counter Sales—\$0.50

Mailed—\$0.90

(within Australia)

NOTICE

TRADING HOURS

WEMBLEY—HEAD OFFICE

GOVERNMENT PRINTER'S  
PUBLICATIONS SALES OFFICE  
(Parliamentary Papers)

STATION STREET, WEMBLEY

Phone 81 3111 Extension 374 and 376

8.00 a.m. to 4.15 p.m.  
(Continually Mon. to Fri.)

PERTH OFFICE

GOVERNMENT PUBLICATIONS CENTRE  
(Parliamentary Papers)

Ground Floor Superannuation Bldg.  
32 St. George's Terrace, Perth 6000  
Telephone 25 0231 Ext. 564

8.15 a.m. to 4.25 p.m.  
(Continually Mon. to Fri.)

REPORT OF THE  
ROYAL COMMISSION INTO  
AIRLINE SERVICES IN W.A. 1975  
(Commissioner Hon. Sir Reginald R. Sholl)

Prices—

Counter Sales—\$5.00  
Mailed Local (plus)—\$0.92  
Mailed Country (plus)—\$1.30  
Eastern States Postage Rate on 2 kg

CONTENTS.

	Page
Agriculture, Department of	3708
Albany Port Authority	3691
Appointments	3666-7, 3711
Building Societies Act	3677
Bush Fires Act	3682-3
Chief Secretary's Department	3670-2
Child Welfare Act	3663
Community Welfare	3663
Companies Act	3713
Construction Safety Act—Regulations	3706-7
Corrections	3670-1
Country Towns Sewerage Act	3663, 3664-5, 3690-700
Deceased Persons' Estates	3714-5
Fisheries	3677
Health Department	3672-3
Hospitals Act—By-laws	3673-6
Indecent Publications Act	3672
Labour, Department of	3667, 3706-8
Land Acquisitions	3692
Land Agents Act	3665-6
Lands Department	3661, 3663-4, 3677-82
Library Board	3708
Licensed Surveyors Act	3682
Local Government Department	3665, 3693-706
Municipal By-laws	3669-706
Main Roads	3692
Margarine Act	3708
Marine Collectors Licenses	3676
Medical Department	3673-6
Metropolitan Water Supply, etc.	3667, 3693
Mines Department	3711-2
Mines Regulation Act	3711
Mining Act	3711-2
Municipalities	3665, 3693-706
Noise Abatement Act	3672
Notices of Intention to Resume Land	3692
Notice of Intention to Sell Resumed Land	3690
Orders in Council	3663-5
Parliament—Bills Assented to	3665
Police Department	3676
Port Hedland Port Authority	3691
Prisons Act—Regulations	3670-1
Proclamations	3661-3
Public Service Board	3666-70
Public Works Department	3662-3, 3664-5, 3689-92
Registrar General	3671-2, 3711
Rights in Water and Irrigation Act	3662
Road Traffic Act—Regulations	3676
Sale of Unclaimed Found and Lost Property	3676
Tender Board	3708-3710
Tenders Accepted	3689, 3710-1
Tenders for Government Printing	3710-1
Tenders Invited	3689, 3708-9
Town Planning	3684-9
Trustees Act	3714-5
Workers' Compensation Act	3707-8