

Government Gazette

OF

WESTERN AUSTRALIA

(Published by Authority at 3.30 p.m.)

No. 13]

PERTH: FRIDAY, 25 FEBRUARY

[1963

Charitable Collections Act 1946.

PROCLAMATION

WESTERN AUSTRALIA,] By His Excellency Rear-Admiral Sir Richard John
To Wit: } Trowbridge, Knight Commander of the Royal
RICHARD } Victorian Order, Knight of Grace of the Most
TROWBRIDGE, } Venerable Order of the Hospital of St. John of
Governor. } Jerusalem, Governor in and over the State of
[L.S.] } Western Australia and its Dependencies in the
Commonwealth of Australia.

WHEREAS pursuant to section 17 (1) of the Charitable Collections Act 1946, as amended, the moneys, securities for moneys or goods collected by or held for a charitable purpose by or on behalf of the Prisoners Aid Association of Western Australia were by proclamation vested in the Chief Secretary, Robert Gerald Pike and are held by him upon the trusts upon which they were held prior to their being so vested: Now therefore, I, the Governor, acting with the advice and consent of the Executive Council and pursuant to section 17 (2) of that Act do hereby vest all of such moneys, securities for moneys or goods in the Civil Rehabilitation Council (Inc.) for the purposes of the same trusts as those upon which they are held by the Chief Secretary.

Given under my hand and the Public Seal of the said State, at Perth, this 16th day of February, nineteen hundred and eighty-three.

By His Excellency's Command,

ROBERT G. PIKE,
Chief Secretary.

GOD SAVE THE QUEEN ! ! !

Administration Amendment Act 1982.

PROCLAMATION

WESTERN AUSTRALIA,] By His Excellency Rear-Admiral Sir Richard John
To Wit: } Trowbridge, Knight Commander of the Royal
RICHARD } Victorian Order, Knight of Grace of the Most
TROWBRIDGE, } Venerable Order of the Hospital of St. John of
Governor. } Jerusalem, Governor in and over the State of
[L.S.] } Western Australia and its Dependencies in the
Commonwealth of Australia.

PURSUANT to section 2 of the Administration Amendment Act 1982, I, the Governor, acting with the advice and consent of the Executive Council, do hereby fix 1 March 1983 as the day on which the Administration Amendment Act 1982 shall come into operation.

Given under my hand and the Public Seal of the said State, at Perth, this 16th day of February, nineteen hundred and eighty-three.

By His Excellency's Command,

I. G. MEDCALF,
Attorney General.

GOD SAVE THE QUEEN ! ! !

Local Courts Amendment Act 1982.

PROCLAMATION

WESTERN AUSTRALIA, } By His Excellency Rear-Admiral Sir Richard John
To Wit: } Trowbridge, Knight Commander of the Royal
RICHARD } Victorian Order, Knight of Grace of the Most
TROWBRIDGE, } Venerable Order of the Hospital of St. John of
Governor, } Jerusalem, Governor in and over the State of
[L.S.] } Western Australia and its Dependencies in the
Commonwealth of Australia.

PURSUANT to section 2 (2) of the Local Courts Amendment Act 1982, I, the Governor, acting with the advice and consent of the Executive Council, do hereby fix 28 February 1983 as the day on which sections 11 and 12 of the Local Courts Amendment Act 1982 shall come into operation.

Given under my hand and the Public Seal of the said State, at Perth, this 16th day of February, nineteen hundred and eighty-three.

By His Excellency's Command,

I. G. MEDCALF,
Attorney General.

GOD SAVE THE QUEEN ! ! !

Road Traffic Amendment Act (No. 2) 1982.

PROCLAMATION

WESTERN AUSTRALIA, } By The Honourable Sir Francis Theodore Page
To Wit: } Burt, Knight Commander of the Most Distinguished
FRANCIS BURT, } Order of Saint Michael and Saint George,
Lieutenant Governor, } Lieutenant Governor, and Deputy of the Governor,
and Deputy of the } in and over the State of Western Australia
Governor. } and its Dependencies in the Commonwealth of
[L.S.] } Australia.

PURSUANT to section 2 (3) of the Road Traffic Amendment Act (No. 2) 1982, I, the Lieutenant Governor, and Deputy of the Governor, acting with the advice and consent of the Executive Council, do hereby fix 1 March 1983 as the day on which the provisions of sections 14 (a), 15 (e), 15 (g), 15 (j), 15 (l), 15 (n), 17, 18 (a) (ii), 18 (b), 18 (d), 18 (e) and 19 of the Road Traffic Amendment Act (No. 2) 1982 shall come into operation.

Given under my hand and the Public Seal of the said State, at Perth, this 26th day of January, nineteen hundred and eighty-three.

By Command of the Lieutenant Governor,
and Deputy of the Governor,

I. G. MEDCALF,
Minister for Police.

GOD SAVE THE QUEEN ! ! !

Land Amendment Act (No. 2) 1982.

PROCLAMATION

WESTERN AUSTRALIA, } By His Excellency Rear-Admiral Sir Richard John
To Wit: } Trowbridge, Knight Commander of the Royal
RICHARD } Victorian Order, Knight of Grace of the Most
TROWBRIDGE, } Venerable Order of the Hospital of St. John of
Governor, } Jerusalem, Governor in and over the State of
[L.S.] } Western Australia and its Dependencies in the
Commonwealth of Australia.

PURSUANT to section 2 of the Land Amendment Act (No. 2) 1982, I, the Governor, acting with the advice and consent of the Executive Council, do hereby fix the day on which this proclamation is published in the *Government Gazette* as the day on which—

- (i) sections 3, 4, 5, 6, 7 and 9; and
- (ii) sections 15 to 27 inclusive,

shall come into operation.

Given under my hand and the Public Seal of the said State, at Perth, this 16th day of February, nineteen hundred and eighty-three.

By His Excellency's Command,

IAN LAURANCE,
Minister for Lands.

GOD SAVE THE QUEEN ! ! !

Transfer of Land Act 1893.

PROCLAMATION

WESTERN AUSTRALIA, } By His Excellency Rear-Admiral Sir Richard John
To Wit: } Trowbridge, Knight Commander of the Royal
RICHARD } Victorian Order, Knight of Grace of the Most
TROWBRIDGE, } Venerable Order of the Hospital of St. John of
Governor, } Jerusalem, Governor in and over the State of
[L.S.] } Western Australia and its Dependencies in the
Commonwealth of Australia.

File No. 5735/50, V8.

WHEREAS by the Transfer of Land Act 1893, the Governor is empowered by Proclamation in the *Government Gazette* to revest in Her Majesty as of Her former estate all or any lands, whereof Her Majesty may become the registered proprietor, and whereas Her Majesty is now the registered proprietor of the lands described in the Schedules hereto: Now therefore, I, the Governor with the advice and consent of the Executive Council, do by this my Proclamation revest in Her Majesty, Her Heirs and Successors, the land described in the Schedules hereto as of Her former estate.

Schedule 1.

File No.; Description of Land; Certificate of
Title Volume; Folio.

- 6620/14—Portion of Williams Location 884; 668; 162.
- 3548/982—Portions of Canning Location 248 and being Lots 125, 126, 127 and 128 on Plan 885; 1125; 812.
- 469/983—Portion of Swan Location 7 and being Lot 84 on Diagram 62559; 1618; 459.
- 2666/69—Portion of King Location 238; 1631; 194.
- 3086/982—So much of Swan Location 41 as is coloured green on Diagram 5094; 770; 171.
- 3084/982—Portion of each of Swan Locations I, K and 1315 and being Lot 344 on Plan 9203; 257; 196A.
- 1591/980—Portion of Kent Location 332; 1629; 797.
- 1591/980—Portion of Kent Location 989; 1629; 896.
- 2532/980—Portion of Canning Location 28 being Lot 1 the subject of Diagram 63071; 1628; 799.
- 604/69D—Portion of Swan Location 34 the subject of Diagram 4274; 614; 151.
- 1091/76V2—Portion of Cockburn Sound Location 16 and being Lot 100 the subject of Diagram 61274; 1619; 823.
- 1091/76V1—Portion of Cockburn Sound Location 16 being Lot 1 on Diagram 55399; 1519; 626.
- 5158/53—Portion of Cockburn Sound Location 1847; 1632; 392.

Schedule 2.

File No.; Description of Land.

- 1312/982—Portion of Collie Agricultural Area Lot 36 being Lot 40 on Plan 13869 and being part of the land comprised in Certificate of Title Volume 1622 Folio 051.
- 3575/982—Portion of Swan Location 9355 being Lot 261 on Plan 11922 and being part of the land comprised in Certificate of Title Volume 1461 Folio 450.
- 2719/78—Portion of Esperance Location 413 being Lots 3 and 4 on Diagram 55173 and being part of the land comprised in Certificate of Title Volume 477 Folio 182A.
- 1849/982—Portion of Cockburn Sound Location 16 being Lot 25 on Plan 13897 and being part of the land comprised in Certificate of Title Volume 1629 Folio 510.
- 1849/982—Portion of Cockburn Sound Location 16 being Lot 73 on Plan 13896 and being the balance of the land comprised in Certificate of Title Volume 1629 Folio 501.
- 1763/75—Portion of Canning Location 19 being Lot 142 on Plan 13204 and being part of the land comprised in Certificate of Title Volume 1565 Folio 401.

- 1311/982—Portion of Esperance Location 116 being Lot 56 on Plan 13851 and being part of the land comprised in Certificate of Title Volume 1357 Folio 301.
- 2447/77—Portion of Sussex Location 842 being Lot 18 on Plan 12087 and being part of the land comprised in Certificate of Title Volume 1478 Folio 341.
- 748/77—Portion of Wellington Location 1 being Lot 69 on Plan 11911 and being part of the land comprised in Certificate of Title Volume 1461 Folio 724.
- 3953/77—Portion of Canning Location 12 being Lot 12 on Diagram 53718 and being part of the land comprised in Certificate of Title Volume 1150 Folio 696.

Given under my hand and the Public Seal of the said State, at Perth, this 16th day of February, 1983.

By His Excellency's Command,

I. J. LAURANCE,
Minister for Lands.

GOD SAVE THE QUEEN ! ! !

Transfer of Land Act 1893.

PROCLAMATION

WESTERN AUSTRALIA, By His Excellency Rear-Admiral Sir Richard John Trowbridge, Knight Commander of the Royal Victorian Order, Knight of Grace of the Most Venerable Order of the Hospital of St. John of Jerusalem, Governor in and over the State of Western Australia and its Dependencies in the Commonwealth of Australia.

File No. 5735/50, V9.

WHEREAS by the Transfer of Land Act 1893, the Governor is empowered by Proclamation in the *Government Gazette* to revest in Her Majesty as of Her former estate all or any lands, whereof Her Majesty may become the registered proprietor, and whereas Her Majesty is now the registered proprietor of the lands described in the Schedules hereto: Now therefore, I, the Governor with the advice and consent of the Executive Council, do by this my Proclamation revest in Her Majesty, Her Heirs and Successors, the land described in the Schedules hereto as of Her former estate.

Schedule 1.

File No.; Description of Land; Certificate of Title Volume; Folio.

- 2702/71—Norseman Lot 357; 1091; 487.
- 1822/14—Corrigin Lot 209; 1111; 566.
- 2974/981—Portion of Swan Location 1315 being Lot 659 on Plan 13185; 1574; 182.
- 2890/982—Portion of Swan Location 388 and being Lot 181 on Plan 3083; 534; 134.
- 2890/982—Portion of Swan Location 388 and being Lot 180 on Plan 3083; 526; 026.
- 2890/982—Portion of Swan Location 388 and being Lot 179 on Plan 3083; 1018; 731.
- 2890/982—Portion of Swan Location 388 and being Lots 177 and 178 on Plan 3083; 1034; 554.
- 2890/982—Portion of Swan Location 388 and being Lots 175 and 176 on Plan 3083; 501; 114.
- 2890/982—Portion of Swan Location 388 and being Lot 174 on Plan 3083; 521; 139.
- 2890/982—Portion of Swan Location 388 and being Lot 173 on Plan 3083; 505; 052.
- 2890/982—Portion of Swan Location 388 and being Lot 172 on Plan 3083; 533; 139.
- 2890/982—Portion of Swan Location 388 and being Lots 170, 171 and 182 on Plan 3083; 1092; 260.

- 2847/77—Portion of Cockburn Sound Location 16 and being Lot 20 on Diagram 61625; 1629; 294.
- 2847/77—Portion of Cockburn Sound Location 16 and being Lot 21 on Diagram 61625; 1629; 295.
- 2847/77—Portion of Cockburn Sound Location 16 and being Lot 22 on Diagram 61625; 1629; 296.
- 2974/79—Portion of Plantagenet Location 520 and being part of Lot 29 on Diagram 30861; 1630; 220.
- 3541/982—Portion of Avon Location 4732 and being Lots 46, 47 and 48 on Plan 3377; 1629; 944.
- 3611/981—Portion of Plantagenet Location 392 and being part of Lot 5 on Diagram 59369; 1633; 590.
- 3433/982—Portion of Canning Location 16 and being Lot 7 the subject of Diagram 62397; 1627; 625.
- 3433/982—Portion of Canning Location 16 and being Lot 2 on Diagram 59264; 1567; 151.
- 3345/47—Portion of Nelson Location 2109 and being Lot 7 on Plan 4544; 813; 173.
- 428/983—Portion of Swan Location 2400 the subject of Plan 12504; 1596; 559.
- 3085/982—Portion of Swan Location K and being Lot 7 on Plan 9501; 344; 53A.
- 848/980—Portion of Nelson Location 7396 and being Lot 3 the subject of Diagram 61230; 1630; 941.
- 547/73—Portion of Avon Location 18276 and being Lot 1 the subject of Diagram 60006; 1628; 453.
- 1963/981—Portion of Goomalling Lot 347; 1633; 989.

Schedule 2.

File No.; Description of Land.

- 3577/982—Portion of Swan Location 1315 being Lot 679 on Plan 11872 and being part of the land comprised in Certificate of Title Volume 1458 Folio 025.
- 3733/78—Portion of Esperance Location 397 being Lot 27 on Plan 12693 and being part of the land comprised in Certificate of Title Volume 392 Folio 120A.
- 2670/982—Portion of Canning Location 16 being Lot 27 on Plan 13968 and being part of the land comprised in Certificate of Title Volume 1629 Folio 428.
- 3064/72—Portion of Boulder Lot 3584 being the land coloured blue and marked "Drain Reserve" on Diagram 63609 and being the balance of the land comprised in Certificate of Title Volume 1511 Folio 541.
- 812/76—Portion of Swan Location H being Lot 700 on Plan 11458 and being part of the land comprised in Certificate of Title Volume 1428 Folio 911.
- 1412/79—Portion of Jandakot Agricultural Area Lot 85 being Lot 7 on Plan 13486 and being part of the land comprised in Certificate of Title Volume 1559 Folio 863.

Given under My hand the Public Seal of the said State, at Perth, this 16th day of February, 1983.

By His Excellency's Command,

I. J. LAURANCE,
Minister for Lands.

GOD SAVE THE QUEEN ! ! !

Motor Vehicle (Third Party Insurance)

Amendment Act 1982.

PROCLAMATION

WESTERN AUSTRALIA,} By His Excellency Rear-Admiral Sir Richard John
To Wit: } Trowbridge, Knight Commander of the Royal
RICHARD } Victorian Order, Knight of Grace of the Most
TROWBRIDGE, } Venerable Order of the Hospital of St. John of
Governor. } Jerusalem, Governor in and over the State of
[L.S.] } Western Australia and its Dependencies in the
Commonwealth of Australia.

PURSUANT to section 2 of the Motor Vehicle (Third Party Insurance) Amendment Act 1982, I, the Governor acting with advice and consent of the Executive Council do hereby fix the day that this proclamation is published in the *Government Gazette* as the day on which the Motor Vehicle (Third Party Insurance) Amendment Act 1982 shall come into operation.

Given under my hand and the Public Seal of the said State, at Perth, this 16th day of February, nineteen hundred and eighty-three.

By His Excellency's Command,

JUNE CRAIG,

Minister for Local Government.

GOD SAVE THE QUEEN !!!

Bread Act 1982.

PROCLAMATION

WESTERN AUSTRALIA,} By His Excellency Rear-Admiral Sir Richard John
To Wit: } Trowbridge, Knight Commander of the Royal
RICHARD } Victorian Order, Knight of Grace of the Most
TROWBRIDGE, } Venerable Order of the Hospital of St. John of
Governor. } Jerusalem, Governor in and over the State of
[L.S.] } Western Australia and its Dependencies in the
Commonwealth of Australia.

PURSUANT to section 2 of the Bread Act 1982, I, the Governor, acting with the advice and consent of the Executive Council, do hereby fix 1 March 1983 as the day on which the Bread Act 1982 shall come into operation.

Given under my hand and the Public Seal of the said State, at Perth, this 16th day of February, nineteen hundred and eighty-three.

By His Excellency's Command,

GORDON MASTERS,

Minister for Labour
and Industry.

GOD SAVE THE QUEEN !!!

Machinery Safety Amendment Act 1981.

PROCLAMATION

WESTERN AUSTRALIA,} By His Excellency Rear-Admiral Sir Richard John
To Wit: } Trowbridge, Knight Commander of the Royal
RICHARD } Victorian Order, Knight of Grace of the Most
TROWBRIDGE, } Venerable Order of the Hospital of St. John of
Governor. } Jerusalem, Governor in and over the State of
[L.S.] } Western Australia and its Dependencies in the
Commonwealth of Australia.

PURSUANT to section 2 of the Machinery Safety Amendment Act 1981, I, the Governor, acting with the advice and consent of the Executive Council, do hereby fix the day that this proclamation is published in the *Government Gazette* as the day on which the provisions of the Machinery Safety Amendment Act 1981 shall come into operation.

Given under my hand and the Public Seal of the said State, at Perth, this 16th day of February, nineteen hundred and eighty-three.

By His Excellency's Command,

GORDON MASTERS,

Minister for Labour and Industry.

GOD SAVE THE QUEEN !!!

Metropolitan Market Amendment Act 1981.

PROCLAMATION

WESTERN AUSTRALIA,} By His Excellency Rear-Admiral Sir Richard John
To Wit: } Trowbridge, Knight Commander of the Royal
RICHARD } Victorian Order, Knight of Grace of the Most
TROWBRIDGE, } Venerable Order of the Hospital of St. John of
Governor. } Jerusalem, Governor in and over the State of
[L.S.] } Western Australia and its Dependencies in the
Commonwealth of Australia.

PURSUANT to section 2 of the Metropolitan Market Amendment Act 1981, I, the Governor, acting with the advice and consent of the Executive Council do hereby fix 1 April 1983 as the day on which the Metropolitan Market Amendment Act 1981 shall come into operation.

Given under my hand and the Public Seal of the said State, at Perth, this 16th day of February, nineteen hundred and eighty-three.

By His Excellency's Command,

R. C. OLD,

Minister for Agriculture.

GOD SAVE THE QUEEN !!!

Petroleum Act 1967-1981.

PROCLAMATION

WESTERN AUSTRALIA,} By His Excellency Rear-Admiral Sir Richard John
To Wit: } Trowbridge, Knight Commander of the Royal
RICHARD } Victorian Order, Knight of Grace of the Most
TROWBRIDGE, } Venerable Order of the Hospital of St. John of
Governor. } Jerusalem, Governor in and over the State of
[L.S.] } Western Australia and its Dependencies in the
Commonwealth of Australia.

WHEREAS it is enacted by subsection (2) of section 15 and subsections (2) and (3) of section 152 of the Petroleum Act 1967-1981 that notwithstanding the Land Act 1933 or any other Act the Governor, by proclamation, may declare that any land of the Crown or part thereof reserved for or dedicated to any public purpose under any Act and howsoever classified that:—

(a) is not Crown land within the meaning of that expression in section 5 of the Act; and

(b) is specified in the proclamation, is Crown land for the purposes of the Petroleum Act 1967-1981 and is land to which that Act applies, so long as the proclamation remains in force: Now, therefore, I, the Governor acting with the advice and consent of the Executive Council and in the exercise of the powers under subsection (2) of section 15 of the Petroleum Act 1967-1981, do hereby declare that the land of the Crown comprising Reserve No. 29149 classified as Class "C" and set apart for the purpose of National Park and Reserve No. 729A classified as Class "C" and set apart for the purpose of Water and Stopping Place pursuant to the provisions of the Land Act 1933 is Crown land for the purpose of the Petroleum Act 1967-1981 and is land to which the Petroleum Act 1967-1981 applies so long as this proclamation remains in force, subject to:—

(a) In regard to Water and Stopping Place Reserve No. 729A:—

(i) Survey lines within the Reserve being delineated with minimum interference to and disturbance of vegetation and timber, any traverse lines through timber stands being cut by hand.

(ii) The clearing and construction of tracks being limited to a superficial blading and filling in of soil irregularities only, so that as far as is practicable rootstock and topsoil is left in place with its contained seed load. Any shot holes drilled being filled in and left in a safe and level condition.

(iii) On completion or abandonment of any operational area such measures as are reasonably practical being taken to restore the area to its original condition.

(iv) No explosives being used within a radius of 500 metres from any well, or bore and no activities being carried out that will pollute or restrict the supply of water in or to any facility situated on the reserve or in the drainage system thereto and no damage being caused to any of the improvements the property of the Shire of Dandaragan.

(b) In regard to National Park Reserve No. 29149:—

- (i) Prior to the granting of a production licence within the reserve, the applicant supplying the Minister for Mines with an Environmental Review and Management Programme (ERMP), for study by the Environmental Protection Authority whose recommendations will be considered by the Minister.
- (ii) Survey lines within the reserve to be delineated with minimum interference to and disturbance of vegetation and timber, avoiding, where practicable, fragile areas such as steep slopes, wetlands and thickets of timber. The clearing and construction of tracks to be limited to a superficial blading and filling in of soil irregularities only, so that as far as is practicable the topsoil with its contained seed and rootstock is left in place. Any shot holes drilled being filled in and left in a safe and level condition.
- (iii) Movement of vehicles within the reserve being restricted to survey lines and existing constructed tracks.
- (iv) All vehicles that have been off made roads must on entering the area be washed down according to the Forest Department's Vehicles Hygiene prescription, to prevent the spread of *Phytophthora cinnomomi*.
- (v) No open fires being lit except for testing in a properly constructed burn-pit.
- (vi) No dumping of rubbish, spillage of fuels, oils, etc. or discharge of other pollutants within the reserve.
- (vii) On completion or abandonment of any operation area such measures as are reasonably practical being taken to restore the area to its original condition.

Given under my hand and the Public Seal of the said State, at Perth, this 16th day of February, nineteen hundred and eighty-three.

By His Excellency's Command,

PETER JONES,
Minister for Mines.

GOD SAVE THE QUEEN !!!

Petroleum Act 1967-1981.

PROCLAMATION

WESTERN AUSTRALIA,} By His Excellency Rear-Admiral Sir Richard John
To Wit: } Trowbridge, Knight Commander of the Royal
RICHARD } Victorian Order, Knight of Grace of the Most
TROWBRIDGE, } Venerable Order of the Hospital of St. John of
Governor. } Jerusalem, Governor in and over the State of
[L.S.] } Western Australia and its Dependencies in the
Commonwealth of Australia.

WHEREAS it is enacted by subsection (2) of section 15 and subsections (2) and (3) of section 152 of the Petroleum Act 1967-1981 that notwithstanding the Land Act 1933 or any other Act the Governor, by proclamation, may declare that any land of the Crown or part thereof reserved for or dedicated to any public purpose under any Act and howsoever classified that:—

(a) is not Crown land within the meaning of that expression in section 5 of the Act; and

(b) is specified in the proclamation,

is Crown land for the purposes of the Petroleum Act 1967-1981 and is land to which that Act applies, so long as the proclamation remains in force: Now, therefore, I the Governor acting with the advice and consent of the Executive Council and in the exercise of the powers under subsection (2) of section 15 of the Petroleum Act 1967-1981, do hereby declare that the land of the Crown comprising Reserve No. 16520 classified as Class "C" and set apart for the purpose of Water and Reserve No. 694 classified as Class "C" and set apart for the purpose of Public Purposes pursuant to the

provisions of the Land Act 1933 is Crown land for the purpose of the Petroleum Act 1967-1981 and is land to which the Petroleum Act 1967-1981 applies so long as this proclamation remains in force, subject to:—

- (i) Survey lines within the Reserves being delineated with minimum interference to and disturbance of vegetation and timber, any traverse lines through timber stands being cut by hand.
- (ii) The clearing and construction of tracks being limited to a superficial blading and filling in of soil irregularities only, so that as far as is practicable rootstock and topsoil is left in place with its contained seed load. Any shot holes drilled being filled in and left in a safe and level condition.
- (iii) On completion or abandonment of any operational area such measures as are reasonably practical being taken to restore the area to its original condition.

and in regard to Water Reserve No. 16520 also subject to:—

- (iv) No activities being carried out that will pollute or restrict the supply of water in or to any facility situated on the reserve or in the drainage system thereto and no damage being caused to any of the improvements thereon.

Given under my hand and the Public Seal of the said State, at Perth, this 16th day of February nineteen hundred and eighty three.

By His Excellency's Command,

PETER VERNON JONES,
Minister for Mines.

GOD SAVE THE QUEEN !!!

AT a Meeting of the Executive Council held in the Executive Council Chamber, at Perth, this 16th day of February 1983 the following Orders in Council were authorised to be issued:—

Child Welfare Act 1947-1982.

ORDER IN COUNCIL.

WHEREAS by section 19 (2) (a) of the Child Welfare Act 1947-1982 it is provided that the Governor may appoint such persons, male or female, as he may think fit, to be members of any particular Children's Court and may determine the respective seniorities of such members: Now therefore His Excellency the Governor by and with the advice and consent of the Executive Council doth hereby appoint Donald Edward Anderson as a Member of the Children's Court at Cue.

R. D. DAVIES,
Clerk of the Council.

Child Welfare Act 1947-1982.

ORDER IN COUNCIL.

WHEREAS by section 19 (2) (a) of the Child Welfare Act 1947-1982, it is provided that the Governor may appoint such persons, male or female, as he may think fit, to be members of any particular Children's Court and may determine the respective seniorities of such members: Now therefore His Excellency the Governor by and with the advice and consent of the Executive Council doth hereby appoint Sybil Olive Blake and John Gordon Colero as Members of the Children's Court at Dongara.

R. D. DAVIES,
Clerk of the Council.

Child Welfare Act 1947-1982.

ORDER IN COUNCIL.

WHEREAS by section 19 (2) (a) of the Child Welfare Act 1947-1982, it is provided that the Governor may appoint such persons, male or female, as he may think fit, to be members of any particular Children's Court and may determine the respective seniorities of such members: Now therefore His Excellency the Governor by and with the advice and consent of the Executive Council doth hereby appoint William Robert Nichols as a Member of the Children's Court at Meekatharra.

R. D. DAVIES,
Clerk of the Council.

Child Welfare Act 1947-1982.

ORDER IN COUNCIL.

WHEREAS by section 19 (2) (a) of the Child Welfare Act 1947-1982, it is provided that the Governor may appoint such persons, male or female, as he may think fit, to be members of any particular Children's Court and may determine the respective seniorities of such members: Now therefore His Excellency the Governor by and with the advice and consent of the Executive Council doth hereby appoint John Evelyn Lydiard as a Member of the Children's Court at Mingenew.

R. D. DAVIES,
Clerk of the Council.

Health Act 1911 (As Amended).

ORDER IN COUNCIL.

P.H.D. 839/82; Ex. Co. 0475.

WHEREAS in accordance with section 60 of the Health Act 1911 (as amended), His Excellency the Governor has received details of a plan for the installation of a sewer to serve an area of the Townsite of Ravensthorpe as denoted on Drawing No. 82017-010-002 of Fraser Consultants Pty Ltd, and is satisfied that the scheme is formulated in accordance with the Health Act 1911 (as amended), and that the cost and provisions for repayment justify the undertaking and that the works, if carried out in the manner designed, will be of benefit to that portion of the district which the works are intended to serve. Now therefore, His Excellency the Governor, by and with the advice and consent of the Executive Council, doth hereby order that the Shire of Ravensthorpe, being the Local Authority for the district, be empowered to undertake the construction of the soil works.

R. D. DAVIES,
Clerk of the Council.

Land Act 1933.

ORDER IN COUNCIL.

File No. 643/58.

WHEREAS by section 34B (1) of the Land Act 1933, it is made lawful for the Governor to revoke an Order in Council issued pursuant to section 33 of that Act. And whereas by Order in Council dated 8 December 1982 Reserve 24956 was vested in the Shire of Kalamunda in trust for the purpose of "Crafts Centre, Library and Municipal Requirements" with power, subject to the approval in writing of the Minister for Lands being first obtained, to lease the whole or any portion thereof for any term not exceeding twenty one (21) years from the date of the lease.

Now, therefore, His Excellency the Governor, by and with the advice and consent of the Executive Council, hereby directs that the beforementioned Order in Council be revoked and the Vesting Order cancelled accordingly.

R. D. DAVIES,
Clerk of the Council.

Land Act 1933.

ORDERS IN COUNCIL.

WHEREAS by section 34B (1) of the Land Act 1933, it is made lawful for the Governor to revoke an Order in Council issued pursuant to section 33 of that Act.

File No. 1164/13.—And whereas by Order in Council dated 11 November 1914 Reserve 14689 was vested in the Honourable the Minister for Water Supply, Sewerage and Drainage in trust for the purpose of "Water Supply".

File No. 2882/31.—And whereas by Order in Council dated 29 April 1933 Class "A" Reserve No. 20956 was vested in the Bayswater Road Board in trust for the purpose of "Recreation".

File No. 2166/47.—And whereas by Order in Council dated 19 June 1947 Reserve 22669 was vested in the Coolgardie Road Board in trust for the purpose of "Hall site".

File No. 660/32.—And whereas by Order in Council dated 29 February 1957 Reserve 24636 was vested in the Port Hedland Road Board in trust for the purpose of "Vehicle Park".

File No. 1853/66.—And whereas by Order in Council dated 26 June 1972 Reserve 28548 was vested in the Minister for Community Welfare in trust for the purpose of "Community Welfare Purposes".

File No. 3778/58.—And whereas by Order in Council dated 2 May 1973 Reserve 32001 was vested in the Shire of Kalamunda in trust for the purpose of "Museum and Parklands".

File No. 1140/980.—And whereas by Order in Council dated 8 June 1982 Reserve 37084 was vested in Raymond Laurence Young, M.L.A., Minister of Public Health for the time being and his successors in office in trust for the purpose of "Hospital, Community Health Centre and Health Purposes".

Now, therefore, His Excellency the Governor, by and with the advice and consent of the Executive Council, hereby directs that the beforementioned Orders in Council be revoked and the Vesting Orders cancelled accordingly.

R. D. DAVIES,
Clerk of the Council.

Land Act 1933.

ORDERS IN COUNCIL.

WHEREAS by section 33 of the Land Act 1933, it is made lawful for the Governor to direct that any Reserve shall vest in and be held by any person or persons to be named in the Order, in trust for any of the purposes set forth in section 29 of the said Act, or for the like or other public purposes to be specified in such Order and with power of leasing; and whereas it is deemed expedient as follows:—

File No. 3778/58.—That Reserve No. 32001 should vest in and be held by the Shire of Kalamunda in trust for the purpose of "Museum, Parklands and Crafts Centre".

File No. 3711/71.—That Reserve No. 38193 should vest in and be held by Shire of Roebourne in trust for the purpose of "Tourist Facilities".

File No. 1798/982.—That Reserve No. 38196 should vest in and be held by the City of Fremantle in trust for the purpose of "Infant Health Centre".

File No. 1799/982.—That Reserve No. 38197 should vest in and be held by the City of Fremantle in trust for the purpose of "Pre-Primary Centre".

Now, therefore, His Excellency the Governor, by and with the advice and consent of the Executive Council, does hereby direct that the beforementioned Reserves shall vest in and be held by the abovementioned bodies, in trust for the purposes aforesaid, with power to the said bodies subject to the approval in writing of the Minister for Lands to each and every lease or assignment of lease being first obtained, to lease the whole or any portion thereof for any term not exceeding twenty one (21) years from the date of the lease,

subject nevertheless to the powers reserved to me by section 37 of the said Act; provided that no such lease or assignment of lease shall be valid or operative until the approval of the Minister for Lands, or an officer authorised in that behalf by the Minister has been endorsed on the Lease Instrument, or Deed of Assignment, as the case may be.

R. D. DAVIES,
Clerk of the Council.

Land Act 1933.

ORDERS IN COUNCIL.

WHEREAS by section 33 of the Land Act 1933, it is made lawful for the Governor to direct that any Reserve shall vest in and be held by any person or persons to be named in the order in trust for the like or other public purposes to be specified in such order; and whereas it is deemed expedient as follows:—

File No. 3668/65.—That Reserve No. 5616 should vest in and be held by the Minister for Water Resources in trust for the purpose of "Water Supply".

File No. 3819/95 V3.—That Reserve No. 6752 should vest in and be held by the Shire of Mingenew in trust for the purpose of "Cemetery".

File No. 1164/13.—That Reserve No. 14689 should vest in and be held by the Shire of Boyup Brook in trust for the purpose of "Water".

File No. 5505/51.—That Reserve No. 23360 should vest in and be held by The St. John Ambulance Association in Western Australia Incorporated in trust for the purpose of "Ambulance Depot".

File No. 643/58.—That Reserve No. 24956 should vest in and be held by the Shire of Kalamunda in trust for the purpose of "Library and Municipal Requirements".

File No. 1260/66.—That Reserve No. 28955 should vest in and be held by the Minister for Water Resources in trust for the purpose of "Water Supply".

File No. 2797/69.—That Reserve No. 30465 should vest in and be held by the Minister for Water Resources in trust for the purpose of "Tank Site".

File No. 617/69.—That Reserve No. 31545 should vest in and be held by the Minister for Water Resources in trust for the purpose of "Water Supply".

File No. 1140/980.—That Reserve No. 37084 should vest in and be held by the Nickol Bay Hospital Board in trust for the purpose of "Hospital and Allied Purposes".

File No. 2740/981.—That Reserve No. 37648 should vest in and be held by the City of South Perth in trust for the purpose of "Public Recreation".

File No. 2666/69.—That Reserve No. 37923 should vest in and be held by the Minister for Water Resources in trust for the purpose of "Irrigation Drains and Channels".

File No. 2974/981.—That Reserve No. 38129 should vest in and be held by The State Energy Commission of Western Australia in trust for the purpose of "Padmount Site".

File No. 436/983.—That Reserve No. 38156 should vest in and be held by the Shire of York in trust for the purpose of "Home for the Frail Aged".

File No. 812/76.—That Reserve No. 38158 should vest in and be held by the Shire of Wanneroo in trust for the purpose of "Public Recreation".

File No. 3577/982.—That Reserve No. 38161 should vest in and be held by the Shire of Wanneroo in trust for the purpose of "Public Recreation".

File No. 2974/79.—That Reserve No. 38162 should vest in and be held by the Minister for Water Resources in trust for the purpose of "Water Supply Tank Site".

File No. 3337/982.—That Reserve No. 38164 should vest in and be held by the Shire of Irwin in trust for the purpose of "Parkland".

File No. 3338/982.—That Reserve No. 38165 should vest in and be held by the Shire of Irwin in trust for the purpose of "Boat Storage Site".

File No. 848/980.—That Reserve No. 38171 should vest in and be held by the Minister for Water Resources in trust for the purpose of "Water Supply".

File No. 3611/981.—That Reserve No. 38173 should vest in and be held by the Shire of Albany in trust for the purpose of "Tourist Information Bay".

File No. 748/77.—That Reserve No. 38180 should vest in and be held by the Shire of Harvey in trust for the purpose of "Public Recreation".

File No. 2789/77.—That Reserve No. 38182 should vest in and be held by the Minister for Water Resources in trust for the purpose of "Waste Water Treatment Works".

File No. 934/981.—That Reserve No. 38184 should vest in and be held by the Minister for Transport in trust for the purpose of "Navigation Beacon".

File No. 934/981.—That Reserve No. 38185 should vest in and be held by the Minister for Transport in trust for the purpose of "Navigation Beacon".

File No. 1312/982.—That Reserve No. 38186 should vest in and be held by the Shire of Dardanup in trust for the purpose of "Public Recreation".

File No. 8355/10, V2.—That Reserve No. 38190 should vest in and be held by the City of Nedlands in trust for the purpose of "Recreation".

File No. 1591/980.—That Reserve No. 38191 should vest in and be held by the Shire of Kent in trust for the purpose of "Water Supply".

File No. 2532/980.—That Reserve No. 38194 should vest in and be held by the City of Melville in trust for the purpose of "Pedestrian Access Way".

File No. 3575/982.—That Reserve No. 38198 should vest in and be held by the Shire of Wanneroo in trust for the purpose of "Public Recreation".

Now, therefore, His Excellency the Governor, by and with the advice and consent of the Executive Council, does hereby direct that the beforementioned Reserves shall vest in and be held by the abovementioned bodies, in trust for the purposes aforesaid, subject nevertheless to the powers reserved to him by section 37 of the said Act.

R. D. DAVIES,
Clerk of the Council.

Forests Act 1918.

ORDER IN COUNCIL.

Forests File 487/54; Lands File 821/29.

WHEREAS by the Forests Act 1918, it is provided that the Governor may by Order in Council dedicate any Crown lands as State Forests within the meaning and for the purpose of that Act: Now therefore, His Excellency the Governor with the advice and consent of the Executive Council doth hereby dedicate the area described in the schedule hereto as an addition to State Forest No. 43 within the meaning and for the purposes of the said Act.

Schedule.

All that portion of land bounded by lines starting from the easternmost northeastern corner of Hay Location 1676, a northeastern corner of State Forest 43 and extending northeasterly to the northernmost northwestern corner of Location 2688; thence northeasterly along the northernmost northwestern boundary of that location to its northernmost corner; thence 26 degrees 11 minutes 31 seconds, 88.66 metres to a southwestern corner of Location 1568, a southwestern corner of State Forest 43 and thence generally northwesterly, generally southwesterly and generally southeasterly along boundaries of that State Forest to the starting point.

Area: about 16,846.2 hectares excluding road.
(Public Plan 452D/40.)

R. D. DAVIES,
Clerk of the Council.

Country Towns Sewerage Act 1948-1982.

Exemption from Rating.

ORDER IN COUNCIL.

P.W.W.S. 1622/76.

IN pursuance of the powers conferred in section 4A of the Country Towns Sewerage Act 1948-1982, His Excellency the Governor, acting by and with the advice and consent of the Executive Council, hereby exempts, retrospective to 1 January 1983, the rating under this Act of Lot 13 Third Street, Harvey.

R. D. DAVIES,
Clerk of the Council.

Country Towns Sewerage Act 1948-1982.

Derby Sewerage.

Extension to Shire Offices.

ORDER IN COUNCIL.

P.W.W.S. 1700/82.

WHEREAS pursuant to section 15 of the Country Towns Sewerage Act 1948-1982, proposals for the construction of the works mentioned in the Schedule hereunder have been submitted to His Excellency the Governor; and whereas the preliminary requirements prescribed by sections 12 and 13 of the said Act have been complied with in relation to those proposals: Now, therefore, His Excellency the Governor, acting pursuant to section 11 of the said Act, and by and with the advice and consent of the Executive Council, hereby authorises the construction of the works mentioned in the Schedule hereunder.

Schedule.

Derby sewerage works as shown on Plan P.W.D., W.A. 54344-1-1 and as described in an advertisement published pursuant to section 12 of the abovementioned Act, in the *Government Gazette* on 26 November 1982.

R. D. DAVIES,
Clerk of the Council.

Country Towns Sewerage Act 1948-1982.

Esperance Sewerage.

Bostock Street Extension.

ORDER IN COUNCIL.

P.W.W.S. 1752/82.

WHEREAS pursuant to section 15 of the Country Towns Sewerage Act 1948-1982, proposals for the construction of the works mentioned in the Schedule hereunder have been submitted to His Excellency the Governor; and whereas the preliminary requirements prescribed by sections 12 and 13 of the said Act have been complied with in relation to those proposals: Now, therefore, His Excellency the Governor, acting pursuant to section 11 of the said Act, and by and with the advice and consent of the Executive Council, hereby authorises the construction of the works mentioned in the Schedule hereunder.

Schedule.

Esperance Sewerage works as shown on Plan P.W.D., W.A. 54363-1-1 and as described in an advertisement published pursuant to section 12 of the abovementioned Act, in the *Government Gazette* on 26 November 1982.

R. D. DAVIES,
Clerk of the Council.

Country Areas Water Supply Act 1947-1982.

Goldfields and Agricultural Water Supply.

Kalgoorlie Reticulation Improvements.

ORDER IN COUNCIL.

P.W.W.S. 1672/82.

WHEREAS pursuant to section 18 of the Country Areas Water Supply Act 1947-1982, proposals for the construction of the water works mentioned in the Schedule hereunder have been submitted to His Excellency the Governor; and whereas the preliminary requirements prescribed by sections 15 and 16 of that Act have been complied with in relation to those proposals: Now, therefore, His Excellency the Governor, acting pursuant to section 14 of the Country Areas Water Supply Act 1947-1982, and by and with the advice and consent of the Executive Council, hereby authorises the construction of the water works mentioned in the Schedule hereunder.

Schedule.

Extension to the Goldfields and Agricultural Water Supply as shown on Plan P.W.D., W.A. 54348-1-1 and as described in an advertisement published pursuant to section 15 of the abovementioned Act in the *Government Gazette* on 24 December 1982.

R. D. DAVIES,
Clerk of the Council.

Country Towns Sewerage Act 1948-1982.

Northam Sewerage.

Reticulation Area No. 11.

ORDER IN COUNCIL.

P.W.W.S. 1701/82.

WHEREAS pursuant to section 15 of the Country Towns Sewerage Act 1948-1982, proposals for the construction of the works mentioned in the Schedule hereunder have been submitted to His Excellency the Governor; and whereas the preliminary requirements prescribed by sections 12 and 13 of the said Act have been complied with in relation to those proposals: Now, therefore, His Excellency the Governor, acting pursuant to section 11 of the said Act, and by and with the advice and consent of the Executive Council, hereby authorises the construction of the works mentioned in the Schedule hereunder.

Schedule.

Northam sewerage works as shown on Plan P.W.D., W.A. 54357-1-1 and as described in an advertisement published pursuant to section 12 of the abovementioned Act, in the *Government Gazette* on 10 December 1982.

R. D. DAVIES,
Clerk of the Council.

Premier's Department,
Perth, 16 February 1983.

IT is hereby notified for general information that His Excellency the Governor in Executive Council has been pleased to approve the appointment of Mr. Kenneth Norman Birks to be a member of the Western Australian Aged Sailors, Soldiers and Airmen's Relief Fund Trust in place of the late Mr. John Ronaldson Ewing.

R. D. DAVIES,
Under Secretary.

AUDIT ACT 1904.

(Section 33.)

The Treasury,
Perth, 18 February 1983.

IT is hereby published for general information that the following officers have been appointed as Certifying Officers:—

- For the Industrial Lands Development Authority—
J. D. Hales from 16/2/83.
- For the Premier's Department—
N. C. Dymond from 16/2/83.
- For the State Government Insurance Office—
B. Hawkins from 16/2/83.
R. Harben from 22/2/83 to 22/4/83.
- For the Transport Commission—
R. D. Leicester from 16/2/83.
R. G. Clark from 16/2/83.
- For the Public Works Department—
G. C. Badock from 16/2/83 to 15/4/83.
- For the Crown Law Department—
J. A. Massara from 16/2/83 to 30/6/83.
- For the Western Australian Government Railways—
L. W. Palmer from 21/2/83 to 11/3/83.
- For the Education Department—
C. L. Cutler from 16/2/83.

IT is hereby published for general information that the following appointments as Certifying Officers have been cancelled:—

- R. R. Gould for the Industrial Lands Development Authority from 16/2/83.
- H. Skepper for the Premier's Department from 16/2/83.
- M. King for the State Government Insurance Office from 16/2/83.
- J. G. Cox for the Transport Commission from 16/2/83.
- J. W. Tunstill for the Education Department from 18/2/83.

IT is hereby published for general information that the following Officer has been appointed as an Authorising Officer:—

- K. G. Foster for the Crown Law Department from 28/2/83 to 30/6/83.

HOUSING LOAN GUARANTEE ACT 1957-1973.

Declaration Under and Pursuant to section 7F of the Housing Loan Guarantee Act 1957-1973.

I, THE HONOURABLE RAYMOND JAMES O'CONNOR, the Treasurer, having been requested under the provisions of section 7F of the Housing Loan Guarantee Act 1957-1973 (in this notice called "the Act") to do so, do by this notice declare the following matters, that is to say:—

- (a) The maximum amount which the Treasurer may guarantee under the Act during the period commencing 19 May 1958, and ending 30 June 1983, is the sum of seventy five million dollars (\$75 000 000);
- (b) The maximum amount in respect of which agreements for indemnity may be entered into by the Treasurer during the period commencing 1 January 1962 and ending 30 June, 1983, is the sum of six million five hundred thousand dollars (\$6 500 000);
- (c) The maximum rate of interest which an approved institution may charge on a loan to a borrower or on the purchase money to a purchaser in respect of any period whilst an agreement for indemnity is in force in respect of the loan or purchase money, is thirteen and one quarter per centum (13¼%); and

- (d) For the purposes of section 7B of the Act the maximum amount which an approved institution shall advance to a borrower on the giving of a first mortgage of a new house or the maximum amount of the purchase moneys which an approved institution shall permit to remain payable under a contract for sale and purchase of a new house before an indemnity is given by the Treasurer under the Act, is seventy per centum (70%) of the value of a new house as defined in the Act.

R. J. O'CONNOR,
Treasurer.

Western Australia.

FINANCE BROKERS CONTROL ACT 1975.

(Section 24 and 27.)

Application for Finance Brokers Licence
by Individual.

To: The Registrar, Finance Brokers Supervisory Board:
I, RODOLFO DEL CARLO, of 2 Smeed Street, Noranda 6062, hereby apply for a Finance Brokers Licence under the Finance Brokers Control Act 1975. My address for service of notices in respect of this application is Suite 31/375 Hay Street, Subiaco, W.A.

Dated this 22nd day of February, 1983.

Signed R. DEL CARLO.

Appointment of Hearing.

I hereby appoint 30 March 1983 at 9 o'clock in the forenoon as the time for hearing the foregoing application at the Offices of the Finance Brokers Supervisory Board, 184 St. George's Terrace, Perth.

C. A. FITZGERALD,
Registrar, Finance Brokers
Supervisory Board.

Objection to the granting of this licence shall be in the approved form and may be served on the applicant and the Registrar at any time prior to seven days before the date appointed for the hearing.

Western Australia.

FINANCE BROKERS CONTROL ACT 1975.

(Sections 24 and 29.)

Application for Finance Brokers Licence
by Corporate Body.

To: The Registrar, Finance Brokers Supervisory Board:
MORAIN PTY. LTD., hereby applies for a Finance Brokers Licence under the Finance Brokers Control Act 1975. The address for service of notices in respect of this application is Suite 31/375 Hay Street, Subiaco, W.A.

Dated this 22nd day of February, 1983.

Signed R. DEL CARLO,
Director.

Appointment of Hearing.

I hereby appoint 30 March 1983 at 9 o'clock in the forenoon as the time for hearing the foregoing application at the Offices of the Finance Brokers Supervisory Board, 184 St. George's Terrace, Perth.

C. A. FITZGERALD,
Registrar, Finance Brokers
Supervisory Board.

Objection to the granting of this licence shall be in the approved form and may be served on the applicant and the Registrar at any time prior to seven days before the date appointed for the hearing.

Crown Law Department,
Perth, 25 February 1983.

IT is hereby notified for public information that His Excellency the Governor in Executive Council has:—

Approved of the following appointments to the Commission of the Peace for the State of Western Australia.

Michael Cave O'Brien, of 45 Aberdare Way,
Warwick and Fremantle Port Authority, 1
Cliff Street, Fremantle.

Charles Bertram Whitfield, of "Flame tinge",
Konongorring West Road, Konongorring.

R. M. CHRISTIE,
Under Secretary for Law.

Frederick William Simpson of 20 Boscombe Avenue,
City Beach, from the Commission of the Peace for
the State of Western Australia.

R. M. CHRISTIE,
Under Secretary for Law.

EX OFFICIO JUSTICE OF THE PEACE.

Crown Law Department,
Perth, 25 February 1983.

IT is hereby notified for public information that James Stanley Watts of "Waratah", West Pingelly, President of the Shire of Pingelly, has been appointed under section 9 of the Justices Act, 1902-1982 to be a Justice of the Peace for the Magisterial District of Williams during his term of office as President of the Shire of Pingelly.

R. M. CHRISTIE,
Under Secretary for Law.

Crown Law Department,
Perth, 25 February 1983.

IT is hereby notified for public information that His Excellency the Governor in Executive Council has approved of the removal of the name of Doctor

LOCAL COURTS ACT 1904-1982.

LOCAL COURT AMENDMENT RULES (No. 2) 1983.

MADE by His Excellency the Governor in Executive Council.

- | | |
|-------------------|---|
| Citation. | 1. These rules may be cited as the Local Court Amendment Rules (No. 2) 1983.† |
| Order 37 amended. | 2. Order 37 of the Local Court Rules 1961*, as amended, is amended in sub-rule (1) of rule 6A by deleting "at the trial". |

By His Excellency's Command,
R. D. DAVIES,
Clerk of the Council.

† Pursuant to s. 158 (2) of the Local Courts Act 1904 (as amended) these rules will not take effect until one month after their publication.

* Reprinted in the *Government Gazette* on 17 November 1976 at pp. 4329-4560.

INDECENT PUBLICATIONS AND ARTICLES ACT 1902-1974.

I, ROBERT GERALD PIKE, Chief Secretary, being the Minister administering the Indecent Publications and Articles Act 1902-1974, upon consideration of a report of the State Advisory Committee on Publications that the publications specified in the Schedule below are, for the purposes of paragraph (a) of subsection (1) of section 9 of that Act, undesirable reading for persons under the age of eighteen years and should be classified as restricted publications, and acting in exercise of the powers conferred by subsection (1) of section 10 of that Act do hereby determine that the publications specified in the schedule below shall be classified as restricted publications for the purposes of that Act.

Dated this 23rd day of February, 1983.

R. G. PIKE,
Chief Secretary.

Schedule.

Name of Publication; Publisher.

1983 Male Call Colour Calendar, The; Undercounter Publications.
Club International Vol. 11 No. 9; Paul Raymond Publications Ltd., 2 Archer Street, London, W1V 7HE.

Escort, Vol. 2 No. 8; Paul Raymond Publications Ltd., 2 Archer Street, London W1V 7HE.
Fiesta, Vol. 16 No. 7; Galaxy Publications Ltd., Hermit Place, 252 Belsize Road, London NW6 4BT.
Forum, Vol. 12 No. 6 March 1983; Forum International Ltd., 21st Floor, 909 Third Avenue New York, N.Y. 10022.
Genesis, April 1983, Vol. 10 No. 9; Cycle Guide Publications Inc., 770 Lexington Avenue, New York, N.Y. 10021.
Knave, Vol. 14 No. 7; Galaxy Publications Ltd., Hermit Place, 252 Belsize Road, London, NW6 4BT.
Macho Collection, Volume One Number One; The Zeus Collection Box 64250, Los Angeles, CA 90064.
Male File, No. 1; Arena Publications, 12011 Sherman Road, North Hollywood, California 91605.
Mayfair, Vol. 17 No. 8; Fisk Publishing Co. Ltd., 95a Chancery Lane, London, WC2.
Men Only, Vol. 47 No. 7; Paul Raymond Publications Ltd., 2 Archer Street, London, W1V 7HE.
Oui, March 1983, Vol. 12 No. 3; Laurant Publishing Ltd., 300 W. 43rd Street, New York, N.Y. 10036.
Playgirl Hunk Guys; Playgirl Press, P.O. Box 67567, Los Angeles, CA 90067.
Ten Years of the Best Of Gallery; Montcalm Publishing Corporation, 800 Second Avenue, New York, N.Y. 10017.

HEALTH ACT 1911 (AS AMENDED).

Public Health Department,
Perth, 17 February 1983.

P.H.D. 175/80 Ex. Co. 0476.

HIS Excellency the Governor in Council has—

1. appointed, pursuant to section 11 of the Health Act 1911 (as amended), the persons named in the Schedule hereunder as stipulated:—

Schedule.

Health Surveyors:

Vernon John Bruce.

Hanhams David James.

J. C. McNULTY,
Commissioner of Public Health.

HEALTH ACT 1911 (AS AMENDED).

Public Health Department,
Perth, 18 February 1983.

P.H.D. 116/83.

THE cancellation of the appointment of the following persons as Health Surveyors to the City of Perth as from the dates stated is hereby notified.

J. E. Hain—10 September 1982.

A. Dunstan—30 September 1982.

J. Morris—5 November 1982.

OCCUPATIONAL THERAPISTS ACT
1980 (AS AMENDED).

Public Health Department,
Perth, 17 February 1983.

P.H.D. 181/81 Ex. Co. 0477.

HIS Excellency the Governor in Council has appointed, pursuant to section 7 (1) (b) of the Occupational Therapists Act 1980 (as amended), Dr. D. W. Spence to be a member of the Occupational Therapists Registration Board for the remainder of the term expiring on 24 November 1983, *vice* Dr. J. Mc. Penman resigned.

J. C. McNULTY,
Commissioner of Public Health.

PREVENTION OF CRUELTY TO ANIMALS
ACT 1920.

Public Health Department,
Perth, 17 February 1983.

P.H.D. 211/76 Ex. Co. 0478.

HIS Excellency the Governor in Council has authorised, pursuant to the Prevention of Cruelty to Animals Act and Control of Vivisection and Experiments Regulations 1959, the persons named in the Schedule hereunder to perform vivisection or other experiments on animals for the period expiring on the dates stipulated.

Schedule.

Name.	Date
Mr. R. R. Woolaston.	28/1/84.
M/s S. M. Forbes.	28/1/84.
Mr. G. Morrow.	28/1/84.
Dr. H. Watanabe.	28/1/84.
Mr. N. Randy.	28/1/84.

J. C. McNULTY,
Commissioner of Public Health.

OPTOMETRISTS ACT 1940 (AS AMENDED).

IT is hereby notified for general information that the undermentioned persons were registered under the above Act and as at 15 January 1983 were holders of licences to practise Optometry which are current to 31 December 1983.

Surname; Other Names; Address in Register.

Abernethy, Clive Neville; 9 Point Street, Fremantle 6160.

Abrahams, Harry Chaim Herschel; 25 Chapman Road, Geraldton 6530.

Adams, Kevin John; C/o 227 Wanneroo Road, Nollamara 6061.

Anderson, Stephen John; 15 Bruce Street, Leederville 6007.

Andrew, Malcolm Craig; C/o Gwyn Williams Optometrist, Suite 9, Belmont Village, Belmont Road, Belmont 6104.

Aspinall, Raymond Francis; 36 Peel Place, Albany 6330.

Barton, Joanna Anna; 2 Spencer Street, Bunbury 6230.

Barton, Walter Arthur Francis; 2 Spencer Street, Bunbury 6230.

Beilin, Jacob; 20 Dean Street, Claremont 6010.

Bell, Peter Alfred; Suit 5, 21-23 Sholl Street, Mandurah 6210.

Bowes, Stephen; Post Office Box 516, Fremantle 6160.

Brzezinski, Mark Alexander; W.A. Opticians Associates, 577 Hay Street, Perth 6000.

Buckeridge, John Trueman; Mr. B. the Optician, 256 Murray Street, Perth.

Buckeridge, Richard Leonard; Mr. B. the Optician, 256 Murray Street, Perth.

Buckeridge, Stanley Richard; Mr. B. the Optician, 256 Murray Street, Perth.

Burke, Alan; Post Office 124, Claremont 6010.

Carey, Gerald Thomas; 7/357 Cambridge Street, Wembley 6014.

Chesterfield-Evans, Nigel; C/o Busselton Optometrist, 39 Queen Street, Busselton 6280.

Clark, John Ernest; Highway Court, Beach Road, Bunbury 6230.

Cooper, Geoffrey Noel; 175 Virgil Avenue, Yokine 6060.

Cosentino, Robert; 10 Mayfair Street, Mt. Claremont 6010.

Cowan, Anthony Ivor; C/o John Hogan and Associates, G37 Zimpels Centreway, Hay Street, Perth 6000.

Cullen, Peter Anthony; Laubman & Pank, 77 Barrack Street, Perth.

Crierie, Gary Guy William; Suite 2, Bull Creek Shopping Centre, Benningfield Road, Bull Creek 6155.

Curtis, David; C/o Martin Curtis Optometrist, Girrawheen Medical Centre, Wade Court, Girrawheen 6064.

Curtis, Martin; C/o Martin Curtis Optometrist, Girrawheen Medical Centre, Wade Court, Girrawheen 6064.

Cutt, Alan Leonard; Shop 3, Maylands Park Shopping Centre, Corner Ninth Avenue and Guildford Road, Maylands 6051.

De Caux, Douglas Prideaux; C/o Sainken and Sainken, F20-21 Gallery Level, 93 William Street, Perth 6000.

De Souza, Cedric Peter; Melville Optical Clinic, 392 Canning Highway, Bicton 6157.

Dowson, Jeffrey Alan; 91 Angove Street, Norseman 6443.

Du Bois, Wayne Daniel; 4 National Mutual Arcade, 96 St. George's Terrace, Perth 6000.

Elliott, John Charles; 10-12 Piccadilly Arcade, Perth 6000.

- Elliott, Laurence Owen; 12 Piccadilly Arcade, Perth 6000.
- Ezekiel, Donald Frederick; 43 Outram Street, West Perth 6005.
- Fitzpatrick, Vincent Michael; W.A. Opticians Assoc., 577 Hay Street, Perth 6000.
- Freeman, Evan Martha; 36 Hedland Road, Castlecove, N.S.W. 2069.
- Gillett, Peter David; Post Office Box 516, Kalgoorlie 6430.
- Gollop, Herbert Samuel George; 16 Plaza Arcade, Perth 6000.
- Green, Ralph James; C/o Gwyn Williams Optometrists, Suite 29, Belmont Forum, Belmont Avenue, Cloverdale 6104.
- Hackett, Kevin Frank; Suite 17B, Cloisters Square, 200 St. George's Terrace, Perth.
- Hawes, Ernest Morris; Martin Curtis Optometrist, Girrawheen Medical Centre, Wade Court, Girrawheen 6064.
- Hodgins, John William; Dannell & Gollop, 16 Plaza Arcade, Perth 6000.
- Hodson, Michael John; 25 Ord Street, West Perth 6005.
- Hogan, John Robertson; Shop G37, Zimpels Arcade, Hay Street, Perth 6000.
- Hosgood, Kenneth John; 467 Albany Highway, Victoria Park 6100.
- Howie, Robert William Dominic; Laubman & Pank (W.A.) Pty. Ltd.; 77 Barrack Street, Perth.
- Humphry, Oscar Farkasch; 25 Ord Street, West Perth 6005.
- Humphry, Nicholas Saunders; 25 Ord Street, West Perth 6005.
- Jeffery, Rodney James; Laubman & Pank (W.A.) Pty. Ltd., 28A Stirling Street, Bunbury 6230.
- Jolly, Richard Andrew Edmond; 80c Mandurah Terrace, Mandurah 6210.
- Jones, Stephen John Tavinor; C/o Medilens Pty. Ltd., 11 Outram Street, West Perth 6005.
- Kalnenas, Mark Andrew; C/o Manning and Associates, Shop 25, Grove Plaza Shopping Centre, Cottesloe 6011.
- Kane, Frederick; 156 Rokeby Road, Subiaco 6008.
- Kane, Linda Madeline; Post Office Box 46, Subiaco 6008.
- Kannis, Theodore John; C/o W.A. Opticians Associates, Law Chambers, 577 Hay Street, Perth 6000.
- Kirkwood, John Graeme; C/o Manning and Abernethy, 9 Point Street, Fremantle 6160.
- Knapp, Digby Karl; G13 Wanamba Arcade, The Mall, Perth.
- Lee, Richard Tuck Fatt; Victoria Park Optical Clinic, 467 Albany Highway, Victoria Park.
- Leslie, Stephen; C/o Dannell & Gollop, 16 Plaza Arcade, Perth 6000.
- Lilleyman, Hugh James; 101 Melville Parade, Como 6152.
- Lipschitz, Paul Nathan; 10 Scarborough Beach Road, Scarborough 6019.
- Lobb, Vivian John; Post Office Box 32, Midland 6056.
- Locher, Peter Thomas; Post Office Box 11, Gosnells 6110.
- Louden, Murray David; C/o Collie & Loudon, Highgate Court, 124 High Street, Fremantle 6160.
- Lourie, Julie; Suite 22A Innaloo Shopping Centre, Scarborough Beach Road, Innaloo 6018.
- Manning, Russell Wycliffe; Shop 25, Grove Plaza Shopping Centre, Cottesloe 6011.
- Moore, Ronald Dudley; Boans Shopping Centre, Collier Road, Morley 6062.
- Moyle, Rosalyn Anne; Post Office Box 730, Bunbury 6230.
- McArdle, Peter John; 842 Albany Highway, East Victoria Park 6101.
- McCann, Gary John; 28 Hurley Way, Hillarys 6025.
- McRorie, James Peter; 5/114 Wright Street, Kewdale 6105.
- Newing, John Richard; 12 Robbins Place, Shelley 6155.
- Newman, Errol; 61 Henry Bull Drive, Bull Creek 6153.
- Ng, Lew King; Unit 214 Coronation Shopping Centre Plaza, Bukit Timah Road, Singapore 1026.
- O'Bree, Eric William; G.P.O. Box 4291, Sydney, N.S.W. 2001.
- Owens, Lloyd Kenneth; C/o Manning and Abernethy, 9 Point Street, Fremantle 6160.
- Palassis, Theo Anthony; C/o W.A. Opticians, 577 Hay Street, Perth 6000.
- Pedersen, Kjeld Tingleff; 38 Ardross Street, Applecross 6153.
- Phillis, Graham Arthur; C/o Laubman & Pank, 77 Barrack Street, Perth 6000.
- Pidgeon, Walter Howard; Shop 21A Floreat Forum, Howtree Place, Floreat Park 6014.
- Quinn, Douglas Jeffrey; 1 Mirrabooka Square Shopping Centre, Yirrigan Drive, Turana 6061.
- Raiter, Solomon; C/o Sainken and Sainken, 20-21 Gallery Level, 93 William Street, Perth 6000.
- Richardson, Lorraine Cecilia; Corner Canning Highway and Sleat Road, Canning Bridge 6153.
- Roberts, Gregg John; 345 Stirling Highway, Claremont 6010.
- Roberts, Kirk Stephen; 345 Stirling Highway, Claremont 6010.
- Robertson, Andrew William; Elliott & Elliott, 10-12 Piccadilly Arcade, Perth 6000.
- Robertson, Ian Gerard; Elliott & Elliott, 10-12 Piccadilly Arcade, Perth 6000.
- Rolley, Craig Thomas; Laubman & Pank, 77 Barrack Street, Perth 6000.
- Rossiter, Adrian Raymond; C/o Gavin Smyth & Associates, 179 Jull Street, Armadale 6112.
- Row, David Douglas; 2223 Albany Highway, Gosnells 6110.
- Rowe, Gregory Daniel; C/o Dannell & Gollop, 16 Plaza Arcade, Perth 6000.
- Ryan, Daryl Jonathan; 75 The Strand, Bayswater 6053.
- Sainken, Benjamin; Andys Arcade, 800 Hay Street, Perth 6000.
- Sayers, Arthur William; 104 Birkdale Street, Floreat Park 6014.
- Shackleton, Geoffrey Gordon; 1A Taylor Street, Katanning 6317.
- Shilbury, John Ludwig; 134 Oxford Street, Leederville 6007.
- Sim, Ian Gordon; C/o W.A. Opticians, 577 Hay Street, Perth 6000.
- Smith, Ailsa Jean; C/o A. & K. Knapp, G13 Wanamba Arcade, Perth 6000.
- Smith, Steven Glenn; Elliott and Elliott, 19 Napoleon Street, Cottesloe 6011.
- Smyth, Gavin Anthony Michael; 179 Jull Street, Armadale 6112.
- Stanley, Jeanne Mary; 10 Hookway Crescent, Roleystone.
- Steer, Geoffrey Colvin; 51 Aberdeen Street, Albany 6330.
- Thomas, Joanne Susan; 81 Fifth Avenue, Rossmoyne 6155.
- Thornton, Penelope Rae; Unit 4, 22 St. Quentin Avenue, Claremont 6010.
- Tidman, Anna Elizabeth; 475 The Strand, Dianella 6062.
- Tidman, David Harold; Post Office Box 233, Port Hedland 6721.
- Tidman, Harold Charles; 475 The Strand, Dianella 6062.
- Ure, Ian Henderson; C/o Sainken & Sainken, 20-21 Gallery Level, Wesley Centre, 93 William Street, Perth 6000.

Ure, William Henderson; C/o Sainken & Sainken, 20-21 Gallery Level, Wesley Centre, 93 William Street, Perth 6000.

Waddingham, Barry William; C/o Manning and Abernethy, 9 Point Street, Fremantle 6160.

Williams, Gwynfor; Shop 17B Cloister Square, 200 St. George's Terrace, Perth 6000.

Whittle, Nigel Grosvenor; C/o Medilens, 11 Outram Street, West Perth 6005.

Willis, Ronald Frederick; 175 Scarborough Beach Road, Mount Hawthorn 6016.

Wilmot, Frederick Richard Hiatt; C/o Laubman & Pank, 77 Barrack Street, Perth 6000.

Wilson, Cyril William; 350 Huntriss Road, Doubleview 6018.

Woodward, Paul; C/o Dannell & Gollop, 16 Plaza Arcade, Perth 6000.

Worsey, Freda Madeline; Post Office Box 24, Bullsbrook 6084.

HEALTH ACT 1911-1979.

Shire of Coolgardie.

Coolgardie Sewerage Scheme.

PURSUANT to the provision of section 57 (2) of the Health Act 1911-1979 the Council of the Shire of Coolgardie hereby give notice that it proposes to construct a Sewerage Scheme within the town of Coolgardie for the purpose of draining waste water and effluent from dwellings and business premises in the town site of Coolgardie and to treat the waste water in the sewerage lagoons located west of Coolgardie.

The construction of Stage 1 part A and B within the boundary of the shaded area and the lagoon site of plan No. 5042 1 of 9 prepared by G. J. Looten, Consulting Chartered Engineer, is anticipated to take place over the years 1982/83 to and including the year 1983/84.

It is estimated that the capital cost of Stage 1 part A & B of the Scheme is \$85 000.00 and it is proposed to fund the works by loans to be raised by the Shire of Coolgardie.

The estimated annual value of the properties to be served is \$12 500.

Water Supply for the scheme will come from existing P.W.D. Country Water Supply Scheme.

Applications and general plan and description have been forwarded to the Commissioner of Public Health. Copies of the general plan and description have been deposited for inspection at the office of the Commissioner of Public Health Perth and at the office of the Shire, Bayley Street, Coolgardie.

W. F. MOORE,
Shire Clerk.

7 February 1983.

HOSPITALS ACT 1927-1982.

Department of Hospital and
Allied Services,
Perth, 16 February 1983.

BW 1.9.

HIS Excellency the Governor in Executive Council has accepted the resignation of Mr. E. W. Davie as a member of the Bridgetown District Hospital Board.

W. D. ROBERTS,
Commissioner, Hospital and
Allied Services.

HOSPITALS ACT 1927-1982.

Department of Hospital and
Allied Services,
Perth, 16 February 1983.

GE 1.12.1.

HIS Excellency the Governor in Executive Council has been pleased to appoint under the provisions of the Hospitals Act 1927-1982 the following persons as members of the Geraldton Regional Hospital Visiting and Advisory Committee for the period ending 31 December 1983.

Messrs. P. Cooper, K. Fisher, K. H. Foskew and
A. Parker.

Mesdames A. Barker, L. Schneider and G. Smyth.
Dr. M. Y. Yeo.

W. D. ROBERTS,
Commissioner, Hospital and
Allied Services.

HOSPITALS ACT 1927-1982.

Department of Hospital and
Allied Services,
Perth, 16 February 1983.

PM 1.9.

HIS Excellency the Governor in Executive Council has been pleased to appoint under the provisions of the Hospitals Act 1927-1982 the following as members of the Board of the Princess Margaret Hospital for Children—

(a) for the period ending 31 December 1985,
Messrs. K. I. Brine and R. K. de Courtenay,

(b) for the period ending 31 December 1984,
Dr. G. S. Baron-Hay,

(c) for the period ending 31 December 1983,
Professor W. B. MacDonald.

W. D. ROBERTS,
Commissioner, Hospital and
Allied Services.

HOSPITALS ACT 1927-1982.

Department of Hospital and
Allied Services,
Perth, 16 February 1983.

SG 1.9.

HIS Excellency the Governor in Executive Council has been pleased to appoint under the provisions of the Hospitals Act 1927-1982, Mr. P. Kemmis, Mr. R. Ledger and Professor J. W. Paterson, as members of the Board of the Sir Charles Gairdner Hospital for the period ending 31 December 1985.

W. D. ROBERTS,
Commissioner, Hospital and
Allied Services.

HOSPITALS ACT 1927-1982.

Department of Hospital and
Allied Services,
Perth, 16 February 1983.

MJ 1.9.

HIS Excellency the Governor in Executive Council has—

(a) accepted the resignations of Mr. N. Hoath and
Mrs. V. L. Marshall as members of the
Warren District Hospital Board.

(b) been pleased to appoint under the provisions
of the Hospitals Act 1927-1982 Mr. M. G.
Evans and Mrs. A. Gadsby as members of
the Warren District Hospital Board for the
period ending 31 July 1983.

W. D. ROBERTS,
Commissioner, Hospital and
Allied Services.

ROAD TRAFFIC ACT 1974-1982.

ROAD TRAFFIC (BREATH ANALYSIS) AMENDMENT
REGULATIONS 1983.

MADE by the Lieutenant Governor and Deputy of the Governor in Executive Council.

- Citation. 1. These regulations may be cited as the Road Traffic (Breath Analysis) Amendment Regulations 1983.
- First Schedule amended. 2. The First Schedule to the Road Traffic (Breath Analysis) Regulations 1975* is amended in Form 2 by inserting after paragraph 1 the following paragraph—
“ 1a. I was at the material time an authorized person. ” .

By Command of the Lieutenant Governor, and Deputy of the Governor.

R. D. DAVIES,
Clerk of the Council.* Reprinted in the *Government Gazette* 1 July 1981 at pp. 2535-2541.

ROAD TRAFFIC ACT 1974-1982.

ROAD TRAFFIC (BLOOD SAMPLING AND ANALYSIS)
AMENDMENT REGULATIONS 1983.

MADE by His Excellency the Governor in Executive Council.

- Citation. 1. (1) These regulations may be cited as the Road Traffic (Blood Sampling and Analysis) Amendment Regulations 1983.
(2) In these regulations the Road Traffic (Blood Sampling and Analysis) Regulations 1975*, as amended, are referred to as the principal regulations.
- Commence-
ment.
Reg. 2
amended. 2. These regulations shall come into operation on 1 March 1983.
3. Regulation 2 of the principal regulations is amended in the definition “subject” by deleting “, for analysis for alcohol,” and substituting the following—
“ for analysis ” .
- Reg. 11
amended. 4. Regulation 11 of the principal regulations is amended—
(a) by inserting after subregulation (1) the following subregulation—
“ (1a) where a sample of blood is taken pursuant to these regulations and a sample of urine is collected pursuant to the Road Traffic (Urine Sampling and Analysis) Regulations 1983 at the same attendance only one fee is payable in respect of the taking and collection of such samples
(b) in subregulation (2) by deleting “for alcohol”;
(c) by inserting a subregulation as follows—
“ (2a) A separate fee under subregulation (2) of this regulation is payable in respect of an analysis for alcohol and for an analysis for drugs. ” ; and
(d) in subregulation (4) by deleting “63 or 64” and substituting the following—
“ 63, 64 or 64A ” .
- Regulation 14
inserted. 5. The principal regulations are amended by inserting after regulation 13 the following regulation—
“ 14. A certificate for the purposes of paragraph (a) of subsection (3b) of section 70 of the Act shall be in the form of Form F. ” .
- Schedule
amended. 6. The Schedule to the principal regulations is amended—
(a) by deleting Form E and substituting the following form—

FORM E.

Western Australia.

ROAD TRAFFIC ACT 1974.

Road Traffic (Blood Sampling and Analysis)
Regulations 1975.

(Regulation 13)

I,
Director of the Government Chemical Laboratories, hereby certify that
of* is an analyst/*was as
at an analyst.

.....
Director,
Government Chemical Laboratories.

* Delete whichever is not applicable. ” ; and

* Reprinted *Government Gazette* 6 August 1979 at p. 2263-2269.

(b) by adding the following form—

“
FORM F.
Western Australia.
ROAD TRAFFIC ACT 1974.
Road Traffic (Blood Sampling and Analysis)
Regulations 1975.
(Regulation 14)

I,
Director of the Government Chemical Laboratories, hereby certify that
.....
of
*is a drug analyst/*was as at a drug analyst. ” .

.....
Director,
Government Chemical Laboratories.

* Delete whichever is not applicable. ” .

By His Excellency's Command,

R. D. DAVIES,
Clerk of the Council.

ROAD TRAFFIC ACT 1974-1982.

ROAD TRAFFIC (URINE SAMPLING AND ANALYSIS) REGULATIONS 1983.

MADE by His Excellency the Governor in Executive Council.

- | | |
|---|--|
| Citation. | 1. These regulations may be cited as the Road Traffic (Urine Sampling and Analysis) Regulations 1983. |
| Commence-
ment. | 2. These regulations shall come into operation on 1 March 1983. |
| Interpreta-
tion. | 3. In these regulations unless the contrary intention appears—
“Form” means one of the forms set out in the Schedule to these regulations;
“regulation” means one of these regulations;
“subject” means a person required to submit himself and allow a sample of his urine to be collected for analysis pursuant to section 66 of the Act;
“the Act” means the Road Traffic Act 1974. |
| Application. | 4. These regulations apply whenever urine is collected for analysis for drugs for the purposes of the Act. |
| Urine
sampling
equipment
provided by
Public Health
Department. | 5. A urine sample shall be collected by means of equipment (in these regulations called the “urine sampling equipment”) provided for that purpose by the Public Health Department of the Public Service of the State and by no other means. |
| Urine
sampling
equipment. | 6. The urine sampling equipment shall comprise—
(a) 1 container for collecting urine;
(b) 2 specimen jars; and
(c) 1 pair of disposable gloves. |
| Preparation
of urine
sampling
equipment.
(Form 1) | 7. The urine sampling equipment shall be prepared by a technologist of the Public Health Department of the Public Service of the State who shall—
(a) complete and sign a certificate in the form of Form 1; and
(b) seal the equipment in a serially numbered package by signing his name over the sealed portion or flap of the package. |
| Method of
collecting
urine sample. | 8. (1) A urine sample shall be collected by a medical practitioner in the container for collecting urine provided in the urine sampling equipment and no other.
(2) The medical practitioner shall—
(a) examine the package containing the urine sampling equipment produced to him, and in the presence of the person producing it, ensure that—
(i) the package is sealed and intact; and
(ii) the indicated expiry date for the use of the equipment has not passed;
(b) not use any urine sampling equipment contained in a package that is not sealed and intact or in respect of which the indicated expiry date has passed;
(c) collect a sample of urine from the subject;
(d) pour as much of the urine into the 2 specimen jars as is necessary to enable an analysis of the urine to be made;
(e) ensure that the cap on each specimen jar is securely tightened. |

Certification
of urine
samples.

(Form 2)

9. (1) Upon a urine sample being collected and dealt with in accordance with the provisions of regulation 8—

(a) the medical practitioner shall complete and sign Part 1; and

(b) a member of the Police Force who was present when the sample was collected shall complete and sign Part 2,

of 2 copies of Form 2.

(2) Upon the completion of 2 copies of Form 2, each of the specimen jars containing a portion of the urine sample shall be sealed in a separate package (the cover of which comprises that form) by the medical practitioner and the member of the Police Force in this regulation mentioned, each signing his name over the sealed portion or flap of the package.

Fees.

10. (1) The fees prescribed for the attendance of a medical practitioner for the purpose of these regulations are—

(a) on any public holiday, or between 5 p.m. on a Friday and 9.00 a.m. on the following Monday, or during the period between 5.00 p.m. and 9.00 a.m. commencing on any day, \$35.50; and

(b) at any other time, \$28.00.

(2) Where a sample of urine is collected pursuant to these regulations and a sample of blood is taken pursuant to the Road Traffic (Blood Sampling and Analysis) Regulations 1975 at the same attendance only one fee is payable in respect of the collection and taking of such samples.

(3) The fee for an analysis of a urine sample for drugs by an analyst at the Government Chemical Laboratories is \$25.00.

(4) The fees payable under subregulation (1) of this regulation shall be paid, as the case may require, by the Board or, where the person who caused the sample of urine to be taken was a traffic inspector or assistant inspector acting under the authority of section 110 of the Act, by the local authority concerned.

(5) Where a person is convicted of an offence under section 63 of the Act and the payment of a fee provided by subregulation (1) or (3) of this regulation has been incurred for the purposes of section 66 of the Act the court convicting that person shall order him to pay the amount of the fee and that amount may, thereupon, be recovered as if it were a penalty imposed under the Act.

Form of
certificate.
(Form 3)

11. A certificate for the purposes of section 70 (3b) (a) of the Act shall be in the form of Form 3.

SCHEDULE.

Form 1.

Western Australia.

Road Traffic Act 1974.

Road Traffic (Urine Sampling and Analysis) Regulations 1983.

(Regulation 7)

Serial No.


I,

..... of Laboratory Services Public
Health Department, Technologist, do hereby certify that the urine sampling equipment
contained in the package Serial No. comprises the
items set forth in regulation 6 of the Road Traffic (Urine Sampling and Analysis)
Regulations 1983 and that those items were prepared by me and are sterile and fit
for the purpose of collecting a urine sample for analysis if used not later than

Dated this day of 19.....

Signature.

(Reverse Side)



Note: This package should be opened by cutting along this fold.

SCHEDULE—*continued*.

Form 2.

Western Australia.

Road Traffic Act 1974.

Road Traffic (Urine Sampling and Analysis) Regulations 1983.

(Regulation 9).

PART 1.

By Medical Practitioner:

I,
 duly qualified medical practitioner, hereby certify that—

1. At the hour ofm.
 on theday of
 19..... I collected a sample of the urine of
 of portion of
 which sample is now contained in the enclosed specimen jar numbered.....
2. The equipment used for the purpose of collecting that urine sample was contained
 in a package serially numbered handed to
 me byand that package was
 sealed and intact prior to being opened by me.
3. In collecting the urine sample I complied with regulation 8 of the Road Traffic
 (Urine Sampling and Analysis) Regulations 1983.

.....
 Signature and qualification.

PART 2.

By a member of the Police Force:

Name of subject:
 Medical practitioner:
 Time and date of collecting urine sample:m. on.....
 Time of occurrence of event giving rise to requirement of urine sample:m.
 on the of19.....

.....
 Signature, rank and number.

Medical Practitioner
Member of the Police Force

Form 3.

Road Traffic Act 1974.

Road Traffic (Urine Sampling and Analysis) Regulations 1983.

(Regulation 11 (a)).

....., Director of the Government
 Chemical Laboratories, hereby certify that of
* is a drugs analyst/*was as at
 a drugs analyst.

.....
 Director, Government
 Chemical Laboratories.

* Delete whichever does not apply.

By His Excellency's Command,

R. D. DAVIES,
 Clerk of the Council.

ROAD TRAFFIC ACT 1974-1982.

ROAD TRAFFIC (LICENSING) AMENDMENT REGULATIONS 1983.

MADE by the Lieutenant Governor, and Deputy of the Governor in Executive Council.

- Citation. 1. These regulations may be cited as the Road Traffic (Licensing) Amendment Regulations 1983.
- Commence-
ment. 2. These regulations shall come into operation on 1 April 1983.
- Reg. 27
amended. 3. Regulation 27 of the Road Traffic (Licensing) Regulations 1975*, as amended, is amended—
- (a) by inserting after the regulation designation "27." the subregulation designation "(1)";
 - (b) by deleting "Except" and substituting the following—
" Subject to subregulation (2) of this regulation, except " ;
and
 - (c) by inserting after subregulation (1) the following subregulation—
" (2) A person may, in accordance with regulation 1026 of the Vehicle Standards Regulations 1977, affix to an identification tablet or number plate that has been issued to him by the Board a label indicating that the vehicle to which the identification tablet or number plate is fixed uses Liquefied Petroleum Gas as fuel. " .

By Order of the Lieutenant Governor and Deputy of the Governor,

R. D. DAVIES,
Clerk of the Council.

* Reprinted in the *Government Gazette* on 29 December 1978 at pp. 4849-66.

ROAD TRAFFIC ACT 1974-1982.

VEHICLE STANDARDS AMENDMENT REGULATIONS 1983.

MADE by the Lieutenant Governor, and Deputy of the Governor in Executive Council.

- Citation. 1. These regulations may be cited as the Vehicle Standards Amendment Regulations 1983.
- Commence-
ment. 2. These regulations shall come into operation on 1 April 1983.
- Reg. 1026
inserted. 3. The Vehicle Standards Regulations 1977*, as amended, are amended by inserting after regulation 1025 the following regulation—
- " 1026. Unless otherwise approved by the Board, every motor vehicle that is, after 1 October 1980—
- (a) manufactured; or
 - (b) converted,
- to use Liquefied Petroleum Gas as fuel shall—
- (c) comply with Australian Standard 1425-1979, "SAA Code for the Use of L.P. Gas as Internal Combustion Engines"; and
 - (d) carry affixed to the front and rear identification tablets or number plates, an external label approved by the Board which—
 - (i) is of durable material;
 - (ii) is not less than 25 mm square; and
 - (iii) is coloured reflective red conforming to Australian Standard AS 1742-1975. " .

By order of the Lieutenant Governor and Deputy of the Governor,

R. D. DAVIES,
Clerk of the Council.

* Reprinted in the *Government Gazette* on 18 August 1982 at pp. 3177-3274.

FISHERIES ACT 1905.

Part IIIB—Processing Licenses.

F. & W. 130/66.

THE public is hereby notified that I have approved an application by Marine Terrace Nominees Pty Ltd to remove the Processor's License No. 1964 from premises at 29 Cockburn Road, Hamilton Hill, to premises at 8/10 Boyd Crescent, Hamilton Hill.

In accordance with the provisions of section 35K, any person aggrieved by this decision, may within fourteen days after publication of this notice, appeal against the decision or order by serving on the Minister for Fisheries and Wildlife a statement in writing on the grounds of their appeal.

B. K. BOWEN,
Director of Fisheries.

LAND ACT 1933.

Land Release.

Department of Lands and Surveys,
Perth, 25 February 1983.

THE undermentioned allotments of Land are now open for sale pursuant to the provisions of Part IV of the Land Act 1933 and are to be sold by Public Auction by Order of the Minister, at the places and on the dates stated, at the upset prices and subject to the conditions specified hereunder.

Karratha Townsite.

File 3157/69, V.7.

Lot; Street; Area (Square Metres); Upset Price;
Conditions.

Single Residential Lots—Pegs Creek.

- 1160; Cnr. Alexander Stephen; Court and Cossack Road; 705; \$11 350.00; (A) (C).
- 1161; Cnr. Gunsberg Court and Cossack Road; 705; \$11 350.00; (A) (C).
- 1173; Gunsberg Court; 710; \$11 400.00; (A) (C).
- 1409; Nelson Court; 710; \$11 400.00; (A) (C).
- 1811; Demetre Crescent; 938; \$15 000.00; (A) (C).

Single Residential Lots—Millars Well.

- 2004; Cnr. Forrest Close and Wotherspoon Road; 716; \$11 500.00; (A) (C).
- 2020; Stewart Court; 701; \$11 500.00; (A) (C).
- 2029; Carroll Place; 845; \$13 500.00; (A) (C).
- 2075; Shadwick Drive; 982; \$15 700.00; (A) (C).
- 2092; Cnr. Geyer Court and Wotherspoon Road; 701; \$11 500.00; (A) (C).
- 2098; Cnr. Bergin Close and Wotherspoon Road; 735; \$11 800.00; (A) (C).
- 2107; Cnr. Gawthorne Drive and Wotherspoon Road; 822; \$13 200.00; (A) (C).
- 2113; Gawthorne Drive; 966; \$15 500.00; (A) (C).
- 2119; Porter Court; 940; \$15 000.00; (A) (C).
- 2124; Cnr. Dalton Close and Shadwick Drive; 702; \$11 500.00; (A) (C).
- 2141; Cnr. Veall Close and Shadwick Drive; 755; \$12 400.00; (A) (C).
- 2221; Cnr. Strickland Drive and Higham Street; 862; \$13 800.00; (A) (C).
- 2435; Teesdale Place; 889; \$14 200.00; (A) (C).
- 2440; Atkinson Way; 975; \$15 600.00; (A) (C).
- 2456; Gawthorne Drive; 874; \$13 950.00; (A) (C).
- 2464; Cnr. Lawrence Way and Straker Road; 938; \$15 000.00; (A) (C).
- 3748; Gillam Place; 717; \$11 500.00; (A) (C).

Single Residential Lots—Nickol.

- 2905; Cnr. Pelusey Way and Lewis Drive; 717; \$12 800.00; (A) (C).
- 2907; Pelusey Way; 705; \$12 600.00; (A) (C).
- 2908; Pelusey Way; 705; \$12 600.00; (A) (C).
- 2935; Criddle Way; 777; \$13 850.00; (A) (C).

- 2940; Cnr. Criddle Way and Lewis Drive; 732; \$13 050.00; (A) (C).
- 2941; Cnr. Criddle Way and Lewis Drive; 732; \$13 050.00; (A) (C).
- 2951; Cnr. Criddle Way and Lewis Drive; 747; \$13 550.00; (A) (C).
- 2952; Cnr. Legendre Road and Lewis Drive; 747; \$13 550.00; (A) (C).
- 2953; Legendre Road; 763; \$13 700.00; (A) (C).
- 2965; Gething Court; 732; \$13 050.00; (A) (C).
- 2969; Gething Court; 751; \$13 600.00; (A) (C).
- 2974; Gething Court; 732; \$13 050.00; (A) (C).
- 2995; Lewis Drive; 730; \$13 000.00; (A) (C).
- 2996; Cnr. Skene Place and Lewis Drive; 756; \$13 650.00; (A) (C).
- 2998; Skene Place; 749; \$13 600.00; (A) (C).
- 2999; Skene Place; 760; \$13 700.00; (A) (C).
- 3005; Cnr. Skene Place and Lewis Drive; 717; \$12 800.00; (A) (C).
- 3010; Wylie Court; 810; \$14 450.00; (A) (C).
- 3011; Wylie Court; 808; \$14 350.00; (A) (C).
- 3013; Wylie Court; 705; \$12 600.00; (A) (C).
- 3014; Wylie Court; 705; \$12 600.00; (A) (C).
- 3015; Cnr. Wylie Court and Lewis Drive; 717; \$12 800.00; (A) (C).
- 3022; Dixon Street; 809; \$14 400.00; (A) (C).
- 3032; Cnr. Bailey Court and Dixon Street; 771; \$13 800.00; (A) (C).
- 3043; Cnr. Monaghan Way and Dixon Street; 804; \$14 300.00; (A) (C).
- 3044; Cnr. Monaghan Way and Dixon Street; 801; \$14 200.00; (A) (C).
- 3049; Monaghan Way; 732; \$13 050.00; (A) (C).
- 3055; Cnr. Monaghan Way and Dixon Street; 829; \$14 800.00; (A) (C).
- 3061; Nickol Road; 780; \$13 900.00; (A) (C).
- 3062; Nickol Road; 933; \$16 600.00; (A) (C).
- 3071; Cnr. Lathwell Close and Dixon Street; 848; \$15 100.00; (A) (C).
- 3078; Zanetti Way; 732; \$13 050.00; (A) (C).
- 3082; Zanetti Way; 865; \$15 400.00; (A) (C).
- 3083; Cnr. Zanetti Way and Dixon Street; 888; \$15 750.00; (A) (C).
- 3084; Cnr. Zanetti Way and Dixon Street; 954; \$16 900.00; (A) (C).
- 3086; Zanetti Way; 780; \$13 900.00; (A) (C).
- 3087; Zanetti Way; 766; \$13 600.00; (A) (C).
- 3093; Zanetti Way; 810; \$14 400.00; (A) (C).
- 3098; Legendre Road; 855; \$15 200.00; (A) (C).
- 3099; Legendre Road; 810; \$14 400.00; (A) (C).
- 3106; Mayo Court; 705; \$12 600.00; (A) (C).
- 3107; Mayo Court; 705; \$12 600.00; (A) (C).
- 3116; Cnr. Boyd Close and Lewis Drive; 717; \$12 800.00; (A) (C).
- 3118; Cnr. Boyd Close and Lewis Drive; 782; \$14 000.00; (A) (C).
- 3125; Goddard Place; 759; \$13 700.00; (A) (C).
- 3126; Goddard Place; 768; \$13 800.00; (A) (C).
- 3130; Cnr. Goddard Place and Lewis Drive; 798; \$14 200.00; (A) (C).
- 3131; Cnr. Goddard Place and Lewis Drive; 717; \$12 800.00; (A) (C).
- 3133; Goddard Palace; 705; \$12 600.00; (A) (C).
- 3134; Goddard Place; 705; \$12 600.00; (A) (C).
- 3139; Baseden Way; 705; \$12 600.00; (A) (C).
- 3141; Baseden Way; 705; \$12 600.00; (A) (C).
- 3143; Baseden Way; 705; \$12 600.00; (A) (C).
- 3148; Baseden Way; 765; \$13 750.00; (A) (C).
- 3150; Baseden Way; 765; \$13 750.00; (A) (C).
- 3151; Baseden Way; 765; \$13 750.00; (A) (C).
- 3152; Baseden Way; 774; \$13 850.00; (A) (C).
- 3157; Baseden Way; 735; \$13 100.00; (A) (C).
- 3159; Cnr. Baseden Way and Lewis Drive; 732; \$13 050.00; (A) (C).

- 3161; Cnr. Baseden Way and Lewis Drive; 761; \$13 700.00; (A) (C).
 3167; Baseden Way; 750; \$13 600.00; (A) (C).
 3169; Nickol Road; 750; \$13 600.00; (A) (C).
 3172; Nickol Road; 750; \$13 600.00; (A) (C).
 3175; Nickol Road; 750; \$13 600.00; (A) (C).
 3419; Cnr. Hackett Close and Nickol Road; 889; \$15 750.00; (A) (C).
 3425; Menzies Place; 750; \$13 600.00; (A) (C).
 3431; Menzies Place; 810; \$14 450.00; (A) (C).
 3432; Menzies Place; 735; \$13 100.00; (A) (C).
 3433; Menzies Place; 735; \$13 100.00; (A) (C).
 3434; Menzies Place; 745; \$13 550.00; (A) (C).
 3435; Menzies Place; 779; \$13 900.00; (A) (C).
 3440; Cnr. Butler Court and Nickol Road; 763; \$13 550.00; (A) (C).
 3441; Cnr. Butler Court and Nickol Road; 733; \$13 050.00; (A) (C).
 3446; Butler Court; 810; \$14 400.00; (A) (C).
 3453; Cnr. Sweetman Way and Nickol Road; 795; \$14 100.00; (A) (C).
 3454; Cnr. Sweetman Way and Nickol Road; 732; \$13 050.00; (A) (C).
 3459; Sweetman Way; 782; \$14 000.00; (A) (C).
 3461; Sweetman Way; 732; \$13 050.00; (A) (C).
 3468; Cnr. Sweetman Way and Nickol Road; 732; \$13 050.00; (A) (C).
 3483; Cnr. Ferguson Street and Nickol Road; 732; \$13 050.00; (A) (C).
 3484; Cnr. Ferguson Street and Nickol Road; 747; \$13 300.00; (A) (C).
 3495; Cnr. McDermott Way and Nickol Road; 801; \$14 250.00; (A) (C).
 3496; Cnr. McDermott Way and Nickol Road; 801; \$14 250.00; (A) (C).
 3502; Tambrey Drive; 723; \$12 850.00; (A) (C).
 3504; Tambrey Drive; 714; \$12 700.00; (A) (C).
 3505; Tambrey Drive; 739; \$13 200.00; (A) (C).
 3506; Tambrey Drive; 763; \$13 600.00; (A) (C).
 3507; Tambrey Drive; 776; \$13 900.00; (A) (C).
 3508; Cnr. Tambrey Drive and Nickol Road; 728; \$12 950.00; (A) (C).
 3509; Smith Place; 914; \$16 200.00; (A) (C).
 3524; Ryder Court; 765; \$13 550.00; (A) (C).
 3526; Ryder Court; 717; \$12 800.00; (A) (C).
 3529; Heard Place; 717; \$12 800.00; (A) (C).
 3531; Heard Place; 765; \$13 550.00; (A) (C).
 3532; Heard Place; 795; \$14 100.00; (A) (C).
 3534; Heard Place; 724; \$12 900.00; (A) (C).
 3535; Heard Place; 732; \$13 050.00; (A) (C).
 3542; Hutton Court; 751; \$13 400.00; (A) (C).
 3546; Cnr. Hutton Court and Delambre Drive; 729; \$13 000.00; (A) (C).
 3547; Cnr. Tambrey Drive and Delambre Drive; 717; \$12 800.00; (A) (C).
 3548; Tambrey Drive; 735; \$13 100.00; (A) (C).
 3549; Tambrey Drive; 735; \$13 100.00; (A) (C).
 3550; Tambrey Drive; 735; \$13 100.00; (A) (C).
 3551; Tambrey Drive; 757; \$13 500.00; (A) (C).
 3554; Nickol Road; 815; \$14 500.00; (A) (C).
 3555; Nickol Road; 802; \$14 250.00; (A) (C).
 3556; Nickol Road; 847; \$15 150.00; (A) (C).
 3557; Nickol Road; 847; \$15 150.00; (A) (C).
 3558; Nickol Road; 847; \$15 150.00; (A) (C).
 3559; Cnr. Nickol Road and Enderby Street; 847; \$15 150.00; (A) (C).
 3561; Davey Court; 941; \$16 750.00; (A) (C).
 3562; Davey Court; 841; \$15 050.00; (A) (C).
 3563; Davey Court; 795; \$14 150.00; (A) (C).
 3564; Davey Court; 782; \$14 000.00; (A) (C).
 3565; Davey Court; 787; \$14 050.00; (A) (C).
 3566; Davey Court; 845; \$15 000.00; (A) (C).
 3567; Davey Court; 895; \$15 850.00; (A) (C).
 3568; Davey Court; 944; \$16 800.00; (A) (C).
 3583; Leonard Way; 705; \$12 600.00; (A) (C).
 3586; Leonard Way; 717; \$12 800.00; (A) (C).
 3587; Leonard Way; 717; \$12 800.00; (A) (C).
 3594; Cnr. Leonard Way and Delambre Drive; 911; \$16 250.00; (A) (C).
 3603; Aldag Court; 717; \$12 800.00; (A) (C).
 3607; Cnr. Aldag Court and Enderby Street; 732; \$13 050.00; (A) (C).
 3608; Aldag Court; 779; \$13 850.00; (A) (C).
 3609; Aldag Court; 717; \$12 800.00; (A) (C).
 3613; Cnr. Aldag Court and Enderby Street; 732; \$13 050.00; (A) (C).
 3614; Enderby Street; 732; \$13 050.00; (A) (C).
 3619; Enderby Street; 720; \$12 800.00; (A) (C).
 3621; Cnr. Enderby Street and Delambre Drive; 762; \$13 650.00; (A) (C).
 3622; Cnr. Enderby Street and Delambre Drive; 747; \$13 300.00; (A) (C).
 3631; Greig Place; 716; \$12 750.00; (A) (C).
 3636; Greig Place; 720; \$12 800.00; (A) (C).
 3637; Cnr. Greig Place and Delambre Drive; 747; \$13 300.00; (A) (C).
 3642; Cnr. Nickol Road and Enderby Street; 792; \$14 250.00; (A) (C).
 3643; Nickol Road; 705; \$12 600.00; (A) (C).
 3645; Nickol Road; 705; \$12 600.00; (A) (C).
 3648; Rodgers Way; 705; \$12 600.00; (A) (C).
 3650; Rodgers Way; 705; \$12 600.00; (A) (C).
 3651; Rodgers Way; 705; \$12 600.00; (A) (C).
 3653; Cnr. Rodgers Way and Enderby Street; 762; \$13 600.00; (A) (C).
 3658; Rodgers Way; 705; \$12 600.00; (A) (C).
 3659; Rodgers Way; 705; \$12 600.00; (A) (C).
 3661; Rodgers Way; 732; \$13 050.00; (A) (C).
 3663; Rodgers Way; 705; \$12 600.00; (A) (C).
 3667; Cnr. Rodgers Way and Enderby Street; 750; \$13 600.00; (A) (C).
 3669; Rodgers Way; 750; \$13 600.00; (A) (C).
 3676; Knight Place; 750; \$13 600.00; (A) (C).
 3677; Knight Place; 705; \$12 600.00; (A) (C).
 3678; Knight Place; 705; \$12 600.00; (A) (C).
 3792; Knight Place; 750; \$13 600.00; (A) (C).
 3795; Rodgers Way; 705; \$12 600.00; (A) (C).
 3798; Baseden Way; 743; \$13 250.00; (A) (C).
 3874; Pelusey Way; 738; \$13 100.00; (A) (C).
 3875; Pelusey Way; 764; \$13 650.00; (A) (C).
- Duplex Lot—Pegs Creek.
 1853; Demetre Crescent; 1 112; \$18 200.00; (A) (C).
- Duplex Lots—Millars Well.
 2019; Stewart Court; 1 027; \$16 600.00; (A) (C).
 2034; Cnr. Datsun Close and Wotherspoon Road; 1 214; \$19 550.00; (A) (C).
 2059; Gleeson Place; 1 009; \$16 500.00; (A) (C).
 2101; Lacey Place; 1 009; \$16 500.00; (A) (C).
 2112; Dalton Close; 1 194; \$19 200.00; (A) (C).
 2140; Veall Close; 1 017; \$16 500.00; (A) (C).
- Duplex Lots—Nickol.
 2927; Cnr. Pelusey Way and Lewis Drive; 1 183; \$21 200.00; (A) (C).
 2964; Di Carlo Way; 1 092; \$19 600.00; (A) (C).
 3003; Skene Place; 1 020; \$18 400.00; (A) (C).
 3006; Cnr. Wylie Court and Lewis Drive; 1 140; \$20 500.00; (A) (C).
 3012; Wylie Court; 1 153; \$20 750.00; (A) (C).
 3072; Cnr. Zanetti Way and Dixon Street; 1 243; \$22 200.00; (A) (C).
 3096; Cnr. Zanetti Way and Dixon Street; 1 208; \$21 600.00; (A) (C).
 3137; Goddard Place; 1 041; \$18 750.00; (A) (C).
 3153; Baseden Way; 1 134; \$20 400.00; (A) (C).
 3511; Cnr. Smith Place and Delambre Drive; 1 080; \$19 450.00; (A) (C).

Patio Lot—Millars Well.

2375; Cnr. Rodrigo Court and Gawthorne Drive; 2 785; \$44 650.00; (B) (C).

Patio Lots—Nickol.

3831; Cnr. Pelusey Way and Lewis Drive; 2 157; \$38 500.00; (B) (C).
 3832; Lewis Drive; 2 863; \$51 000.00; (B) (C).
 3834; Cnr. French Court and Delambre Drive; 2 908; \$51 800.00; (B) (C).
 3837; Leonard Way; 2 115; \$37 600.00; (B) (C).
 3846; Cnr. Ferguson Street and McDermott Way; 2 112; \$37 600.00; (B) (C).
 3847; Cnr. Ryder Court and Delambre Drive; 2 908; \$51 800.00; (B) (C).
 3848; Cnr. Hutton Court and Delambre Drive; 3 610; \$64 500.00; (B) (C).
 3849; Cnr. Parton Close and Delambre Drive; 2 847; \$50 700.00; (B) (C).
 3851; Bailey Court; 2 141; \$38 200.00; (B) (C).
 3852; Bailey Court; 2 156; \$38 400.00; (B) (C).
 3853; Lathwell Close; 2 150; \$38 300.00; (B) (C).
 3854; Legendre Road; 2 264; \$40 300.00; (B) (C).

Tuesday, 29 March 1983 at 10.30 a.m. in the Shire Council Offices, Karratha.

(Plans: Karratha 27.28, 28.26, 28.27, 28.28, 29.26, 29.27, 30.27 and 30.28.)

Roebourne Townsite.

File 4200/51.

Lot; Street; Area (Square Metres); Upset Price; Conditions.

429; Sherlock Street; 1 012; \$9 500.00; (A) (C).
 486; Crawford Way; 921; \$9 000.00; (A) (C).
 490; Crawford Way; 921; \$9 000.00; (A) (C).
 493; Crawford Way; 921; \$9 000.00; (A) (C).
 502; Andover Way; 921; \$9 000.00; (A) (C).
 503; Cnr. Tozer Street and Crawford Way; 903; \$8 900.00; (A) (C).
 506; Crawford Way; 921; \$9 000; (A) (C).
 510; Cnr. Andover Way and Cleaverville Road; 936; \$9 000.00; (A) (C).
 514; Andover Way; 921; \$9 000.00; (A) (C).
 516; Tozer Street; 986; \$9 000.00; (A) (C).
 523; Cnr. Hicks Street and Lockyer Way; 827; \$8 500.00; (A) (C).
 528; Harding Street; 986; \$9 000.00; (A) (C).
 628; Cnr. Harding Street and Lockyer Way; 844; \$8 850.00; (A) (C).
 657; Cnr. Harding Street and Burnup Road; 844; \$8 850.00; (A) (C).
 668; Lockyer Way; 774; \$8 200.00; (A) (C).

Tuesday, 29 March 1983 at 10.30 a.m. in the Shire Council Offices, Karratha.

(Public Plans Roebourne 9.24 and 10.24.)

Wickham Townsite.

File 2229/73.

Lot; Street; Area (Square Metres); Upset Price; Conditions.

142; Herbert Way; 690; \$10 300.00; (A) (C).
 148; Cnr. Herbert Way and Frizell Road; 806; \$10 300.00; (A) (C).
 184; Nelley Way; 701; \$10 300.00; (A) (C).
 185; Nelley Way; 701; \$10 300.00; (A) (C).
 189; Nelley Way; 701; \$10 300.00; (A) (C).
 193; Nelley Way; 701; \$10 300.00; (A) (C).
 195; Nelley Way; 701; \$10 300.00; (A) (C).
 206; Nelley Way; 701; \$10 300.00; (A) (C).
 207; Nelley Way; 701; \$10 300.00; (A) (C).
 210; Nelley Way; 701; \$10 300.00; (A) (C).

Tuesday, 29 March 1983 at 10.30 a.m. in the Shire Council Offices, Karratha.

(Public Plans: Wickham 09.34 and 10.35.)

Point Samson.

File 2444/57.

Lot; Street; Area (Square Metres); Upset Price; Conditions.

67; Meares Drive; 1 012; \$14 000.00; (A) (C).
 82; McCourt Street; 1 032; \$13 500.00; (A) (C).
 91; Fisher Street; 825; \$13 000.00; (A) (C).
 107; Meares Drive; 1 032; \$14 500.00; (A) (C).
 112; Fisher Street; 1 100; \$14 000.00; (A) (C).
 114; Fisher Street; 1 070; \$14 000.00; (A) (C).

Tuesday, 29 March 1983 at 10.30 a.m. in the Shire Council Offices, Karratha.

(Public Plans: Point Samson 13.39 and 13.40.)

These lots are sold subject to the following conditions:—

(A) The purchaser shall erect on the lot purchased a residence to comply with Local Authority by-laws within two years from the due date of the first instalment. If this condition has not been complied with in the time prescribed, the land may be absolutely forfeited together with all purchase money and fees that may have been paid. However, freehold title to the land may be applied for when a residence has been erected to "top plate height" stage, and is not less than 50 per cent completed to the satisfaction of the Minister for Lands.

On payment of the first instalment of purchase money a Licence will be available, upon which a mortgage can be registered. A Crown Grant (freehold) will not issue until the purchaser has complied with the building condition. A holder of a Licence may apply to the Minister for Lands for permission to transfer a Licence.

(B) The purchaser shall erect on the lot purchased a Patio Dwelling to comply with Local Authority by-laws within two years from the due date of the first instalment. If this condition has not been complied with in the time prescribed, the land may be absolutely forfeited together with all purchase money and fees that may have been paid. However, freehold title to the land may be applied for when a Patio Dwelling has been erected to "top plate height" stage, and is not less than 50 per cent completed to the satisfaction of the Minister for Lands.

On payment of the first instalment of purchase money a Licence will be available, upon which a mortgage can be registered. A Crown Grant (freehold) will not issue until the purchaser has complied with the building condition. A holder of a Licence may apply to the Minister for Lands for permission to transfer a Licence.

(C) Purchases by Agents will need to be ratified by the Principals.

B. L. O'HALLORAN,
Under Secretary for Lands.

LAND ACT 1933.

Reserves.

Department of Lands and Surveys,
Perth, 25 February 1983.

HIS Excellency the Governor in Executive Council has been pleased to set apart as Reserves the land described below for the purposes therein set forth.

File No. 2666/69.

KING.—No. 37923 (Irrigation Drains and Channels), Location No. 609, formerly portion of King Location 238 (2.536 9 hectares). (Diagram 71680, Plan Ivanhoe SE 1:25 000 (Research Station Road, Ord River).)

File No. 1757/78.

KARRATHA.—38056 (Use and Requirements of the Industrial and Commercial Employees Housing Authority), Lot Nos. 1668, 2120, 2273, 2283, and 2409 (3 514 square metres). (Plans Karratha 2 000 28.27 and 29.27).

File No. 2974/981.

SWAN.—No. 38129 (Padmount Site), Location No. 10379, formerly portion of Swan Location 1315 being Lot 659 on Plan 13185 (18 square metres). (Plan Perth 2 000 11.36 (Gleneagles Way, Hamersley).)

File No. 436/983.

YORK.—No. 38156 (Home for the Frail Aged), Lot No. 596 (1.604 2 hectares). (Diagram 85248, Plan York 2 000 26.32 (Macartney Street).)

File No. 3524/982.

PLANTAGENET.—No. 38157 (Recreation and Parklands), Location No. 7468 (5.915 0 hectares). (Original Plan 14972, Plans Albany 2 000 14.08 and 14.09 (Collingwood Road in the Shire of Albany).)

File No. 812/76.

SWAN.—No. 38158 (Public Recreation), Location No. 10388, formerly portion of Swan Location H being Lot 700 on Plan 11458 (4.228 7 hectares). (Plans Perth 2 000 13.36 and 13.37 (Butterworth Avenue, Koon-doola).)

File No. 2670/982.

CANNING.—No. 38160 (Public Recreation), Location No. 3377, formerly portion of Canning Location 16 being Lot 27 on Plan 13968 (2 177 square metres). (Plan Perth 2 000 20.11 (Balfour Street).)

File No. 3577/982.

SWAN.—No. 38161 (Public Recreation), Location No. 10393, formerly portion of Swan Location 1315 being Lot 679 on Plan 11872 (2.023 4 hectares). (Plans Perth 2 000 09.37 and 09.38 (Warwick Greenwood Road).)

File No. 2974/79.

PLANTAGENET.—No. 38162 (Water Supply Tank Site), Location No. 7450 (1.158 5 hectares). (Diagram 83961, Plans Albany 2 000 13.12 and 14.12 (Lower King Road Lower King).)

File No. 3733/78.

ESPERANCE.—No. 38163 (Public Recreation), Location No. 2020 formerly portion of Esperance Location 397 being Lot 27 on Plan 12693 (2.834 9 hectares). (Plan Esperance 1:50 000 (Davis Road).)

File No. 3337/982.

PORT DENISON.—No. 38164 (Parkland), Lot No. 538 (838 square metres) (Original Plan 15032 Plan Port Denison 34.40 and 35.40 (Duval Street).)

File No. 3338/982.

PORT DENISON.—No. 38165 (Boat Storage Site), Lot No. 539 (4 537 square metres). (Original Plan 15032 Plan Port Denison 2 000 34.40 (Duval Street).)

File No. 3548/982.

CANNING.—No. 38166 (School Site), Location No. 3378, formerly portion of Canning Location 248 and being Lots 125, 126, 127 and 128 on Plan 885 (3.240 4 hectares). (Plan Perth 2 000 12.16 (Queens Road Mt. Pleasant).)

File No. 428/983.

SWAN.—No. 38167 (School Site), Location No. 10394, formerly portion of Swan Location 2400 the subject of Plan 12504 (3.439 9 hectares). (Plan Perth 2 000 11.38 (Giralt Road Marangaroo).)

File No. 3085/982.

SWAN.—No. 38168 (Special School Site), Location No. 10395, formerly portion of Swan Location K being Lot 7 on Plan 9501 (3.237 5 hectares). (Plans Perth 2 000 12.35 and 12.36 (Balga Avenue, Balga).)

File No. 3433/982.

CANNING.—No. 38169 (School Site), Location No. 3379, formerly portions of Canning Location 16 being Lot 7 the subject of Diagram 62397 and Lot 2 on Diagram 59264 (3.804 7 hectares). (Plans Perth 2 000 20.10 and 21.10 (Ashburton Drive Ashfield).)

File No. 460/983.

ONSLow.—No. 38170 (Pedestrian Access Way and Public Utility Services), Lot No. 648 (837 square metres). (Original Plan 15185, Plan Onslow 2 000 38.06 (Clarke Place and Hope Court).)

File No. 848/980.

NELSON.—No. 38171 (Water Supply), Location No. 13236, formerly portion of Nelson Location 7396 and being Lot 3 the subject of Diagram 61230 (9 348 square metres). (Plan 442c/40 (Pump Hill Road Pemberton).)

File No. 457/73.

FITZROY CROSSING.—No. 38172 (Use and Requirements of the Government Employees Housing Authority), Lot Nos. 122 and 123 (2 181 square metres). (Plan Fitzroy Crossing 2 000 10.27 (Millard Road).)

File No. 3611/981.

PLANTAGENET.—No. 38173 (Tourist Information Bay), Location No. 7504, formerly portion of Plantagenet Location 392 and being part of Lot 5 on Diagram 59369 (2 325 square metres). (Diagram 85245, Plan Albany 2 000 10.09 (Chester Pass Road).)

File No. 3541/982.

GOOMALLING.—No. 38174 (Railway Purposes), Lot No. 455, formerly portion of Avon location 4732 and being lots 46, 47 and 48 on Plan 3377 (1.148 3 hectares). (Plan Goomalling 2 000 30.17).

File No. 2733/69.

DENMARK ESTATE.—No. 38175 (Parkland), Lot No. 415 (41.986 1 hectares) (Original Plan Plantagenet 374 Plan Denmark S.W. 1:25 000 (near Lapkos Road Denmark).)

File No. 547/73.

MUNTADGIN.—No. 38176 (Railway Purposes), Lot No. 64, formerly portion of Avon Location 18276 and being Lot 1 the subject of Diagram 60006 (2.791 5 hectares). (Original Plan 13433, Plan Muntadgin Townsite (Muntadgin in the Shire of Merredin).)

File No. 469/983.

SWAN.—No. 38177 (Government Offices), Location No. 10397, formerly portion of Swan Location 7 and being Lot 84 on Diagram 62559 (1 918 square metres). (Plan Perth 2 000 22.32 (Great Eastern Highway Midland).)

File No. 2847/77.

COCKBURN SOUND.—No. 38178 (Water Supply), Location Nos: 2709, 2710 and 2711, formerly portions of Cockburn Sound Location 16 being Lots 20, 21 and 22 the subject of Diagram 61625 (2.881 6 hectares). Plans Mandurah 10 000 3.8, Pinjarra Regional 3.7 and Pinjarra NE 1:25 000 (Paterson Road in the Shire of Murray).)

File No. 3953/77.

CANNING.—No. 38179 (Public Recreation), Location No. 3380, formerly portion of Canning Location 12 being Lot 12 on Diagram 53718 (806 square metres). (Plan Perth 2 000 20.15 (near Davison Street in the City of Gosnells).)

File No. 748/77.

WELLINGTON.—No. 38180 (Public Recreation), Location No. 5416, formerly portion of Wellington Location 1 being lot 69 on Plan 11911 (9 578 square metres). (Plan Bunbury 2 000 06.38 (Hooper Place, in the Shire of Harvey).)

File No. 2447/77.

SUSSEX.—No. 38181 (Public Recreation), Location No. 4775, formerly portion of Sussex Location 842 being Lot 18 on Plan 12087 (10.923 4 hectares). (Plan Margaret River Regional 02.08 (Boodjidup Road in the Shire of Augusta-Margaret River).)

File No. 2789/77.

NELSON.—No. 38182 (Waste Water Treatment Works), Location No. 13169, formerly portion of Nelson Location 12032 (14.000 3 hectares). (Plan Manjimup Regional North (near Booth Road in the Shire of Manjimup).)

File No. 934/981.

SWAN.—No. 38184 (Navigation Beacon), Location No. 10192 (100 square metres). (Diagram 85136, Plan Cape Leschenault NE 1:25 000 (near Seabird Townsite).)

File No. 934/981.

SWAN.—No. 38185 (Navigation Beacon), Location No. 10193 (100 square metres). (Diagram 85136, Plan Cape Leschenault NE 1:25 000 (near Seabird Townsite).)

File No. 1312/982.

COLLIE AGRICULTURAL AREA.—No. 38186 (Public Recreation), Lot No. 87, formerly portion of Collie Agricultural Area Lot 36 being Lot 40 on Plan 13869 (1.365 4 hectares). Plan Bunbury 10 000 02.06 (Golding Crescent in the Shire of Dardanup).)

File No. 1311/982.

ESPERANCE.—No. 38187 (Public Recreation), Location No. 2021, formerly portion of Esperance Location 116 being Lot 56 on Plan 13851 (8 121 square metres). (Plan E108-4 (Dalyup Drive, Esperance).)

File No. 1091/76, V2.

COCKBURN SOUND.—No. 38189 (School Site), Location No. 2545, portions formerly portions of Cockburn Sound Location 16 being Lot 1 on Diagram 55399 and Lot 100 the subject of Diagram 61274 (18.110 8 hectares). (Diagram 83134, Plan Peel 2 000 07.28 (Ennis Avenue, Rockingham).)

File No. 8355/10, V2.

COTTESLOE.—No. 38190 (Recreation), Lot Nos. 279, 280 and 361 (8 936 square metres). (Reserve Diagram 476, Plan Perth 2 000 07.22 (Marine Parade, Swanbourne).)

File No. 1591/980.

KENT.—No. 38191 (Water Supply), Location No. 2059, portions formerly portions of Kent Locations 332 and 989 (15.373 1 hectares). (Original Plan 15152, Plan Lake Joy 1:50 000 (near Newdegate Road, Pingrup).)

File No. 3492/82.

ROEBOURNE.—No. 38192 (Government Requirements), Lot No. 175 (2 023 square metres). (Plan Roebourne 2 000 10.23 (Roe Street).)

File No. 3711/71.

ROEBOURNE.—No. 38193 (Tourist Facilities), Lot No. 174 (2 023 square metres). (Plan Roebourne 2 000 10.23 (Roe Street).)

File No. 2532/980.

CANNING.—No. 38194 (Pedestrian Access Way), Location No. 3382, formerly portion of Canning Location 28 being Lot 1 the subject of Diagram 63071 (95 square metres). (Plan Perth 2 000 13.15 (Freeth Court, Brentwood).)

File No. 1849/982.

COCKBURN SOUND.—No. 38195 (Public Recreation), Location Nos. 2713 and 2714, formerly portions of Cockburn Sound Location 16 being Lot 25 on Plan 13897 and Lot 73 on Plan 13896 (65.098 7 hectares). (Plans Mandurah 10 000 02.01 and 03.01 (Dunkerton Road in the Shire of Murray).)

File No. 1798/982.

COCKBURN SOUND.—No. 38196 (Infant Health Centre), Location No. 2661 (975 square metres). (Diagram 84993, Plan Perth 2 000 09.12 (Rennie Crescent South and Paget Street, Hilton).)

File No. 1799/982.

COCKBURN SOUND.—No. 38197 (Pre-Primary Centre), Location No. 2662 (1 718 square metres). (Diagram 84993, Plan Perth 2 000 09.12 (Rennie Crescent South, Hilton).)

File No. 3575/982.

SWAN.—No. 38198 (Public Recreation), Location No. 10404, formerly portion of Swan Location 9355 being Lot 261 on Plan 1922 (4 006 square metres). (Plan Perth 2 000 08.38 (Castlefern Way, Duncraig).)

File No. 3084/982.

SWAN.—No. 38199 (School Site), Location No. 10403, formerly portion of each of Swan Locations I, K and 1315 and being Lot 344 on Plan 9203 (4.140 4 hectares). (Plans Perth 2 000 11.36 and 12.36 (Maitland Road, Balga).)

File No. 2719/78.

ESPERANCE.—No. 38201 (Public Recreation), Location No. 2022, formerly portion of Esperance Location 413 being Lots 3 and 4 on Diagram 55173 (2.141 4 hectares). (Plan Esperance 1:50 000 (Lake Warden).)

File No. 3086/982.

SWAN.—No. 38202 (School Site), Location No. 10401, formerly portion of Swan Location 41 the subject of Diagram 5094 (1.922 2 hectares). (Plan Perth 2 000 13.20 (Labouchere Road, Como).)

B. L. O'HALLORAN,
Under Secretary for Lands.

AMENDMENT OF RESERVES.

Department of Lands and Surveys,
Perth, 25 February 1983.

HIS Excellency the Governor in Executive Council has been pleased to approve, under section 37 of the Land Act 1933 of the amendment of the following Reserves:—

File No. 987/05.—No. 2091 (Wagin Agricultural Area) "Government Requirements" to comprise Wagin Agricultural Area Lot 120 as shown bordered in red on Lands and Surveys Reserve Diagram No. 475 and of its area being increased to about 388.138 6 hectares accordingly. (Plans Wagin S.W. and S.E. 1:25 000 (Lime Lake Road East).)

File No. 380/98.—No. 5185 (Esperance Lot 785) "Hospital" to include Esperance Lot 701 and of its area being increased to 6.769 9 hectares accordingly. (Plan E109-4 (Hicks Street).)

File No. 1008/980.—No. 9516 (Greenmount Suburban Area) "Government Requirements" to comprise Greenmount Suburban Area Lot 248 as shown bordered in red on Original Plan 15475 and of its area being reduced to 2.602 6 hectares accordingly. (Plan Perth 2000 25.31 (Great Eastern Highway, Greenmount).)

File No. 8151/07, V3.—No. 11042 (Kwolyin Agricultural Area Lot 104) "Water" to agree with recalculation of area and of its area being increased to 5.014 1 hectares accordingly. (Plan Pantapin 1:50 000 (Kwolyin West Road in the Shire of Bruce Rock).)

File No. 8525/11.—No. 11043 (Kwolyin Agricultural Area Lot 105) "Water and Conservation of Fauna" to agree with recalculation of area and of its area being reduced to 89.244 9 hectares accordingly. (Plan Pantapin 1:50 000 (Kokerbin Hill Road in the Shire of Bruce Rock).)

File No. 16266/10.—No. 13322 (Goomalling Lots 196 and 348) "Recreation" to include Goomalling Lots 452 and 453 (formerly portions of Goomalling Lot 347) and of its area being increased to about 67.972 9 hectares accordingly. (Plan Goomalling 2 000 30.18 (Beccroft Road and White Street).)

File No. 6053/11.—No. 13525 (Leake District) "Water Supply (Mines Department)" to comprise Leake Location 46 as surveyed and shown on Original Plan 4323 and of its area being reduced to 230.187 7 hectares accordingly. (Plan 19/300 (Forrestania-Southern Cross Road in the Shire of Kondinin).)

File No. 1822/14.—No. 15464 (Corrigin Lots 98, 204, 205, 206, 492 and 493) "Schoolsite" to include Corrigin Lot 494 (formerly Corrigin Lot 209) and of its area being increased to 2.375 5 hectares accordingly. (Plan Corrigin 2 000 12.23 (Short Street).)

File No. 2172/13.—No. 15903 (at Port Denison) "Sanitary Site" to comprise Port Denison Lot 170 as surveyed and shown bordered in red on Original Plan 15032 and of its area being reduced to 2.265 0 hectares accordingly. (Plans Port Denison 2 000 34.50 and 35.50 (Duval Street).)

File No. 183/28.—No. 20199 (Muntadgin Lot 45) "Rifle Range" to exclude that portion now comprised in Muntadgin Lot 64 as surveyed and shown bordered in red on Original Plan 13433 and of its area being reduced to about 7.804 0 hectares accordingly. (Plan Muntadgin Townsite.)

File No. 625/50.—No. 23793 (Cockburn Sound Location 1724) "Government Requirements" to exclude that portion now comprised in Cockburn Sound Location 2545 and of its area being reduced to 45.342 1 hectares accordingly. (Plan Peel 2 000 07.28 (Ennis Avenue, Rockingham).)

File No. 3345/47.—No. 23818 (Manjimup Lots 564 and 593) "Educational Purposes" to include Manjimup Lot 765 (formerly portion of Nelson Location 2109 and being Lot 7 on Plan 4544) and of its area being increased to 38.132 2 hectares accordingly. (Plans Manjimup 2 000 31.12, 31.13 and 30.13 (Graphite Road).)

File No. 5158/53.—No. 24842 (Cockburn Sound Location 1847) "Community Centre, Recreation and Park" to exclude those portions now comprised in Cockburn Sound Locations 2661 and 2662 as surveyed and shown bordered in red on Lands and Surveys Diagram 84993 and of its area being reduced to 2.156 3 hectares accordingly. (Plan Perth 2 000 09.12 (Paget Street, Hilton).)

File No. 9670/12.—No. 26185 (Goomalling Lot 346) "Water Supply Purposes" to exclude that portion now comprised in Goomalling Lot 454 and of its area being reduced to 1.048 9 hectares accordingly. (Plan Goomalling 2 000 30.18 (White Street).)

File No. 1676/61.—No. 28285 (Kununurra Lot 1369) "Child Care and Womens Shelter Site" to include Kununurra lot 1615 and of its area being increased to 1 970 square metres accordingly. (Plan Kununurra 2 000 23.16 (Konkerberry Drive).)

File No. 1776/67.—No. 28910 (Cockburn Sound District) "High School Site" to comprise Cockburn Sound Location 2702 as surveyed and shown bordered in red on Lands and Surveys Diagram 85455 in lieu of Locations 2107 and 2151 and of its area being reduced to 8.067 5 hectares accordingly. (Plan Perth 2 000 12.16 (Links Road, Ardross).)

File No. 3620/65.—No. 28911 (Cockburn Sound District) "Drainage" to comprise Cockburn Sound Location 2695 as surveyed and shown bordered in red on Lands and Surveys Diagram 85455 in lieu of Location 2108 and of its area being increased to 2 579 square metres accordingly. (Plan Perth 2 000 12.16 (Cnr. Ardrossie and Leverburgh Streets, Ardross).)

File No. 6329/07, V5.—No. 29082 (at Port Hedland) "Harbour and Port purposes and other purposes ancillary to or in connection therewith" to comprise Port Hedland Lots 481, 1383, 1387, 1389, 1391, to 1394 inclusive, 1406, 1407, 1625, 2518, 5519 and 5520 as shown bordered in red on Lands and Surveys Miscellaneous Plan No. 204 in lieu of Port Hedland Lots 455, 481, 1387, 1625, 2023, 2518 and 3755 and Forrest Locations 51, 52 and 53 and of its area being reduced to about 46.640 0 hectares accordingly. (Plans Port Hedland 2 000 23.33, 23.34 and 24.33 (The Esplanade and Wilson Street).)

File No. 604/69D.—No. 31516 (Swan Location 8731) "School Site" to include Swan Location 10398 (formerly portion of Swan Location 34 the subject of Diagram 4274) and of its area being increased to 4.168 2 hectares accordingly. (Plan Perth 2 000 18.22 (Kew Street, Kewdale).)

File No. 3064/72.—No. 32246 (Boulder Lots 3387 and 3635) "Drainage" to include Boulder Lot 3859 (formerly portion of Boulder Lot 3584 being the land coloured blue and marked "Drain Reserve" on Diagram 63609) and of its area being increased to 2 286 square metres accordingly. (Plan Kalgoorlie-Boulder 2 000 29.35 (Talmalmo Place).)

File No. 1763/75.—No. 33634 (Canning Location 2721) "Public Recreation" to include Canning Location 3381 (formerly portion of Canning Location 19 being Lot 142 on Plan 13204) and of its area being increased to 2.480 2 hectares accordingly. (Plan Perth 2 000 18.15 (Spencer Road, Thornlie).)

File No. 2383/74.—No. 33782 (at Onslow) "Water Supply" to comprise Onslow Lot 647 in lieu of Onslow Lot 575 and of its area being increased to 9 204 square metres accordingly. (Plan Onslow 2 000 38.06 (Hope Court).)

File No. 1412/79.—No. 36339 (Jandakot Agricultural Area Lots 535 and 544) "Public Recreation" to include Jandakot Agricultural Area Lot 565 (formerly portion of Jandakot Agricultural Area Lot 85 being Lot 7 on Plan 13486) and of its area being increased to 16.195 4 hectares accordingly. (Plans 2 000 21.05 and 21.06 (Allen Road, Forrestdale).)

File No. 2194/79.—No. 36445 (Roe Location 3026) "Conservation of Flora and Fauna" to exclude that portion now comprised in Roe Location 3015 as surveyed and shown bordered in green on Original Plan 15440 and include Roe Location 3083 as surveyed and shown bordered in red on Original Plan 15440 and of its area being increased to 22 797.232 2 hectares accordingly. (Plan Lake Cobham 1 : 50 000 (Old Ravensthorpe Road in the Shire of Lake Grace).)

File No. 2035/981.—No. 38004 (at Kalgoorlie) "Use and Requirements of the Government Employees Housing Authority" to include Kalgoorlie Lot 3929 as surveyed and shown bordered in red on Lands and Surveys Diagram 85517 in lieu of Lots 3847 and 3848 and of its area being increased to 7 584 square metres accordingly. (Plan Kalgoorlie-Boulder 2 000 28.40 (Nankiville Road).)

File No. 2890/982.—No. 38100 (Swan Location 10370) "School Site" to include Swan Location 10396 (formerly portion of Swan Location 388) being Lots 170 to 182 inclusive on Plan 3083) and of its area being increased to 2.245 0 hectares, accordingly. (Plans Perth 2 000 10.26 and 10.27 (Grantham Street, Wembley).)

B. L. O'HALLORAN,
Under Secretary for Lands.

CHANGE OF PURPOSE OF RESERVES.

Department of Lands and Surveys,
Perth, 25 February 1983.

HIS Excellency the Governor in Executive Council has been pleased to approve, under section 37 of the Land Act 1933, of the change of purpose of the following Reserves:—

File No. 643/58.—No. 24956 (Kalamunda Lots 424 and 431) being changed from "Crafts Centre, Library and Municipal Requirements" to "Library and Municipal Requirements". (Plan Perth 2 000 25.23 (Railway Road, Kalamunda).)

File No. 3778/58.—No. 32001 (Kalamunda Lot 580) being changed from "Museum and Parklands" to "Museum, Parklands and Crafts Centre". (Plan Perth 2 000 25.23 (Railway Road, Kalamunda).)

File No. 1140/980.—No. 37084 (Karratha Lot 2898) being changed from "Hospital, Community Health Centre and Health Purposes" to "Hospital and Allied Purposes". (Plan Karratha 2 000 28.26 and 29.26 (Dampier Drive in the Shire of Roebourne).)

B. L. O'HALLORAN,
Under Secretary for Lands.

CANCELLATION OF RESERVES.

Department of Lands and Surveys,
Perth, 25 February 1983.

HIS Excellency the Governor in Executive Council has been pleased to approve, under section 37 of the Land Act 1933-1980 of the cancellation of the following Reserves:—

File No. 2072/99V2.—No. 6747 (Nangeenan Lot 69) "Excepted from Sale". (Plan Nangeenan Townsite (Main Street) in the Shire of Merredin.)

File No. 1383/84V2.—No. 9999 (Williams Location 15238 "Use and Requirements of the Minister for Works". (Plan Quindanning NW 1:25 000 (Zilkos Road).)

File No. 13975/11.—No. 13966 (Nangeenan Lot 108) "Road Board Purposes". (Plan Nangeenan Townsite (Cunningham Street) in the Shire of Merredin.)

File No. 3500/12.—No. 14211 (Nangeenan Lot 134) "Goldfields Water Supply Administration". (Plan Nangeenan Townsite (Main Street) in the Shire of Merredin.)

File No. 6379/12.—No. 14254 (Nangeenan Lot 135) "Public Utility". (Plan Nangeenan Townsite (Main Street) in the Shire of Merredin.)

File No. 2072/99V2.—No. 14255 (Nangeenan Lot 139) "Excepted from Sale and Occupation". (Plan Nangeenan Townsite (Cunningham Street) in the Shire of Merredin.)

File No. 2242/14.—No. 15352 (Badjaling Lot 9) "Public Buildings (Commonwealth)". (Plan Badjaling 2 000, 30.20 (Dall Street) in the Shire of Quairading.)

File No. 5762/20.—No. 17577 (Balkuling Lots 5 and 6) "Public Buildings (Commonwealth)". (Plan Balkuling Townsite (Minchin Street) in the Shire of Quairading.)

File No. 1340/33.—No. 21062 (Wialki Lots 9 and 10) "Post Office Site". (Plan Wialki Townsite (O'Neil Avenue) in the Shire of Mount Marshall.)

File No. 1499/35.—No. 21418 (Mount Palmer Lots 25 and 26) "Post Office". (Plan Mount Palmer Townsite (Mackay Street) in the Shire of Yilgarn.)

File No. 2166/47.—No. 22669 (Widgiemooltha Lot 84) "Hallsite". (Plan Widgiemooltha Townsite (Kingswood Street).)

File No. 4366/05.—No. 23876 (Wyalkatchem Lot 267) "Use and Requirements of the Government Employees Housing Authority". (Plan Wyalkatchem 2 000, 23.21 (Piesse Street).)

File No. 660/32.—No. 24636 (Port Hedland Lot 227) "Vehicle Park". (Plan Port Hedland 2 000, 23.33 (The Esplanade).)

File No. 3737/57.—No. 24931 (Buntine Lot 25) "Use and Requirements of the Government Employees Housing Authority". (Plan Buntine Townsite (Douglas Street) in the Shire of Dalwallinu.)

File No. 7001/51.—No. 25001 (Port Hedland Lot 209) "Use and Requirements of the Commissioner of Main Roads". (Plan Port Hedland 2 000, 24.34 (Kingsmill Street).)

File No. 412/61.—No. 26778 (Condingup Lot 49) "Church Site (Methodist)". (Plan Condingup Townsite (Graham and Price Streets).)

File No. 1194/63.—No. 27747 (Condingup Lot 88) "Church Site (Roman Catholic)". (Plan Condingup Townsite (Graham Street).)

File No. 1194/63.—No. 27748 (Condingup Lot 89) "Government Requirements". (Plan Condingup Townsite (Graham Street).)

File No. 1771/64.—No. 27758 (Port Hedland Lot 839) "Public Buildings". (Plan Port Hedland 2 000, 23.33 (near The Esplanade).)

File No. 1853/66.—No. 28548 (Roebourne Lots 174 and 175) "Community Welfare Purposes". (Plan Roebourne 2 000, 10.23 (Roe Street) Roebourne.)

File No. 3509/67.—No. 30392 (Cervantes Lots 182, 183 and 184) "Use and Requirements of the National Parks Authority of Western Australia". (Plan Cervantes 2 000, 04.24 and 04.25 (Drummond Circus).)

File No. 2098/73.—No. 32758 (Esperance Lot 701) "Use and Requirements of the Shire of Esperance". (Plan E109-4 (Hicks Street).)

File No. 1638/981.—No. 37286 (Karratha Lots 1742, 1765, 1785, 1797, 1822 and 3807) "Use and Requirements of the Government Employees Housing Authority". (Plans Karratha 2 000, 29.27 and 30.27.)

File No. 1649/96.—No. 37524 (Coolgardie Lot 2043) "Use and Requirements of the Government Employees Housing Authority". (Plan Coolgardie 2 000, 09.11 (Taylor Street).)

File No. 2732/78.—No. 37561 (Kalgoorlie Lots 3780, 3809, 3812, 3852, 3868 and 3875) "Use and Requirements of the Government Employees Housing Authority". (Plan Kalgoorlie-Boulder 2 000, 28.40.)

File No. 931/00.—No. 37720 (Bridgetown Lot 887) "Use and Requirements of the Government Employees Housing Authority". (Plan Bridgetown 2 000, 30.01 and 30.02 (Muir Street).)

File No. 4973/47.—No. 37770 (Derby Lot 297) "Use and Requirements of the Shire of West Kimberley". (Plan Derby 2 000, 02.07 (Clarendon Street).)

File No. 850/982.—No. 37839 (Gnowangerup Lot 375) "Use and Requirements of the Government Employees Housing Authority". (Plan Gnowangerup Townsite (Grocock Road).)

File No. 908/982.—No. 37902 (Boddington Lots 137 and 138) "Use and Requirements of the Industrial and Commercial Employees Housing Authority". (Plan Boddington Townsite (Johnstone Street).)

File No. 2313/982.—No. 37910 (Derby Lots 1145, 1148, 1152, 1155, 1158, 1160, 1164 and 1176) "Use and Requirements of the Government Employees Housing Authority". (Plan Derby 2 000, 03.06 and 04.06.)

File No. 627/25.—No. 37911 (Burracoppin Lot 78) "Use and Requirements of the Minister for Works". (Plan Burracoppin Townsite (Main Street).)

File No. 2347/54.—No. 37944 (Merredin Lot 1353) "Use and Requirements of the Government Employees Housing Authority". (Plan Merredin 2 000, 37.36 (Pollock Avenue).)

File No. 1806/982.—No. 37964 (Binnu Lot 28) "Use and Requirements of the Government Employees Housing Authority". (Plan Binnu Townsite (Lauder Street) in the Shire of Northampton.)

B. L. O'HALLORAN,
Under Secretary for Lands.

NAMING OF RESERVES.

Department of Lands and Surveys,
Perth, 25 February 1983.

Corres. No. 3583/981.

IT is hereby notified for general information that the Reserves listed in the Schedule hereunder are by this Notice, named in accordance with the said schedule.

Schedule.

Reserve No.; Reserve Name; Public Plan.

2393—Wattening Nature Reserve; Jennacubbine N.W.

9426—Sewell Nature Reserve; Sewell N.W.

10716—Karlgin Nature Reserve; Pederah and Dryden Hill 1 : 50 000.

12899—Paperbark Nature Reserve; Kurrenkutten S.W.

12900—Paperbark Nature Reserve; Kurrenkutten S.W.

A16714—Gorge Rock Nature Reserve; Kurrenkutten S.W.

16763—Koolberin Nature Reserve; Koolberin N.W.

17662—Scriveners Nature Reserve; Dryden Hill 1 : 50 000.

18340—Mt. Shadforth Nature Reserve; Denmark S.W.

18468—Balicup Lake Nature Reserve; Toolbrunup S.W. and Mondurup N.W.

18735—Graham Rock Nature Reserve; 346/80 and 375/80.

19900—Poison Gully Nature Reserve; Dewars Pool S.E.

20339—Roe Nature Reserve; Dryden 1 : 50 000.

20381—Mehinup Nature Reserve; Owingup S.W.

20528—Marble Rocks Nature Reserve; 375/80.

A21253—Lake Gounter Nature Reserve; Hyden 1 : 50 000.

21981—Wambyn Nature Reserve; Mt. Observation S.W. and S.E.

22096—Flat Rock Gully Nature Reserve; Dewars Pool S.E.

A22442—Tootallup Nature Reserve; Cybelup S.E. and S.W., Rocky Gully N.E. and N.W.

A22519—Kondinin Lake Nature Reserve; Kulin N.E. and Kurrenkutten S.E.

23171—Pardelup Nature Reserve; Kwornicup S.E.

23704—Karlgin Nature Reserve; Pederah and Dryden Hill 1 : 50 000.

24417—Lake Hurlstone Nature Reserve; 375/80 E1 + 2.

24428—Nonalling Nature Reserve; Malyalling N.W. and N.E.

A25386—Chillinup Nature Reserve; Noorubup N.W.

25546—Overheu Nature Reserve; Lomos N.W. and S.W.

- A25798—Unicup Nature Reserve; 443/80.
 A25812—Salt Lake Nature Reserve; Mondurup N.W.
 27175—Graham Rock Nature Reserve; 346/80 A.B4
 375/80 AB1.
 27837—Lake Hurlstone Nature Reserve; 375/80 F1 +
 2.
 27927—Lake Hurlstone Nature Reserve; 375/80 E3.
 29535—Bushfire Rock Nature Reserve; 346/80 E4.
 29810—Lake Liddelw Nature Reserve; 375/80D E1
 346/80 D4.
 A29977—Meenaar Nature Reserve; Meenaar Townsite.
 29988—Jitarning Nature Reserve; Jitarning Townsite.
 30306—Bewmalling Nature Reserve; Dewars Pool N.E.
 30591—St. Ronans Nature Reserve; Mt. Observation
 S.W. and N.W.
 31211—Mokine Nature Reserve; Mt. Observation N.W.
 32284—Kwornicup Lake Nature Reserve; Kwornicup
 N.E.
 32400—Clackline Nature Reserve; Toodyay S.E. Clack-
 line Regional 3.3. Bakers Hill Townsite 11.11,
 12.11.
 33697—Wongamine Nature Reserve; Jennacubbine S.W.,
 Northam N.W. and S.W.
 34000—Wogerlin Nature Reserve; Wogerlin S.W.
 35168—Sheepwash Creek Nature Reserve; Mt. Barker
 S.W. and Redmond N.W.

B. L. O'HALLORAN,
 Under Secretary for Lands.

HOUSING ACT 1980.

Cancellation of Dedication.

Department of Lands and Surveys,
 Perth, 25 February 1983.

Corres. 847/44, V4.

IT is hereby notified that His Excellency the Governor in Executive Council has been pleased to cancel under the provisions of the Housing Act 1980, the dedication of the lands described in the following Schedule:—

Schedule.

Lot or Location No.; Corres. No.

- Swan Location 6059; 3902/56.
 Swan Location 6062; 3286/56.
 Collie Lot 775; 3874/65.
 Wagin Lot 1764; 1723/53.
 Wagin Lot 1765; 2803/53.

B. L. O'HALLORAN,
 Under Secretary for Lands.

AMENDMENT OF BOUNDARIES.

Port Hedland Townsite.

Department of Lands and Surveys,
 Perth, 25 February 1983.

Corres. 3464/95, V6.

IT is hereby notified that His Excellency the Governor in Executive Council has been pleased to approve under section 10 of the Land Act 1933 of the amendment of the boundaries of Port Hedland Townsite to include the land described in the Schedule hereunder.

Schedule.

All those portions of land as shown bordered in red on Lands and Surveys Miscellaneous Plan 1434.
 (Public Plans Port Hedland 2 000 23.33 and 23.34.)

B. L. O'HALLORAN,
 Under Secretary for Lands.

NAMING OF STREET.

Town of Canning.

Department of Lands and Surveys,
 Perth, 25 February 1983.

Corres. 3094/71.

IT is hereby notified for general information that His Excellency the Governor in Executive Council has been pleased to approve under section 10 of the Land Act 1933, of the name Cerberus Avenue being applied to all that portion of surveyed road varying in width commencing at the southern side of High Road and extending southward along the northwestern boundary of Lot 59 of Canning Location 278 (Office of Titles Plan 11222) the western boundaries of Lots 60 to 63 inclusive of Location 278 (Plan 11222) and onward to terminate at a line in prolongation westward of the northern boundary of Lot 129 of Location 278 (Plan 11222).

(Public Plan Perth 1:2 000 16.15.)

B. L. O'HALLORAN,
 Under Secretary for Lands.

NAMING OF STREET.

Town of Mosman Park.

Department of Lands and Surveys,
 Perth, 25 February 1983.

Corres. 3128/58.

IT is hereby notified for general information that His Excellency the Governor in Executive Council has been pleased to approve under section 10 of the Land Act 1933, of the name Beagle Street being applied to the portion of surveyed road commencing at a line in prolongation westward of the northern boundary of Mosman Park Lot 606 (Reserve No. 32589) and extending southwestward along the northwestern boundary of the said Lot 606 to terminate at the northeastern side of McCabe Street.

(Public Plan Perth 2 000 8.17.)

B. L. O'HALLORAN,
 Under Secretary for Lands.

NAMING OF STREET.

Shire of Bridgetown-Greenbushes.

Department of Lands and Surveys,
 Perth, 25 February 1983.

Corres. 1986/74.

IT is hereby notified for general information that His Excellency the Governor in Executive Council has been pleased to approve under section 10 of the Land Act 1933, of the name Lindsay Road being applied to Road No. 10123 being the whole of the road commencing on the northwestern side of Greenbushes-Boyup Brook Road (Road No. 1369) and extending northward and southwestward through portion of State Forest No. 20 onward to and along the northwestern boundaries of Greenbushes Town Lots 179, 135, 145 and 164 and terminating at the northeastern side of Telluride Street.

(Public Plan Greenbushes Townsite 26.15.)

B. L. O'HALLORAN,
 Under Secretary for Lands.

NAMING OF STREET.

Shire of Narrogin.

Department of Lands and Surveys,
 Perth, 25 February 1983.

Corres. 2079/71.

IT is hereby notified for general information that His Excellency the Governor in Executive Council has been pleased to approve under section 10 of the Land Act 1933, of the name Hillside Road being applied to all that portion of surveyed road commencing from a line in prolongation westward of the northern boundary of the northeastern severance of Williams Location 339 and extending southward through the said Location 339 to terminate at a northeastern boundary of the Boddington-Narrogin Discontinued Railway.

(Public Plan Narrogin 1:2 000 11.38.)

B. L. O'HALLORAN,
 Under Secretary for Lands.

NAMING OF STREETS.

Shire of Greenough.

Department of Lands and Surveys,
Perth, 25 February 1983.

Corres. 1033/67, V2.

IT is hereby notified for general information that His Excellency the Governor in Executive Council has been pleased to approve under section 10 of the Land Act 1933, of the naming of Streets, in the Shire of Greenough as set out in the Schedule hereunder.

Schedule.

- (a) Portion of Kultown Drive; being all that portion of road bounded by lines starting from a point situate 152 degrees 58 minutes, 0.98 metres from the southern corner of Lot 15 of Victoria Location 2983, as shown on Land Titles Office Plan 13059 and extending 152 degrees 58 minutes, 22.79 metres; thence 271 degrees, 22.66 metres; thence 332 degrees 58 minutes, 22.79 metres and thence 91 degrees, 22.66 metres to the starting point, as surveyed and shown on Lands and Surveys Diagram 85179.
- (b) Portion of Pinyali Way; being all that portion of road bounded by lines starting from a point situate 242 degrees 58 minutes, 6.74 metres from the southern corner of Lot 20 of Location 2983, as shown on Land Titles Office Plan 13059 and extending 91 degrees, 42.55 metres; thence 242 degrees 58 minutes, 42.8 metres; thence 271 degrees, 42.55 metres and thence 62 degrees 58 minutes; 42.8 metres to the starting point, as surveyed and shown on Lands and Surveys Diagram 85179.
- (c) Portion of Pinyali Way; being all that portion of land bounded by lines starting from a point situate 320 degrees 30 minutes, 9.92 metres from the northern corner of Lot 55 of Victoria Location 1712, as shown on Land Titles Office Plan 13059 and extending 320 degrees 30 minutes, 7.89 metres; thence 332 degrees 58 minutes, 15.99 metres; thence 91 degrees, 22.66 metres; thence 152 degrees 58 minutes, 3.16 metres; thence 140 degrees 30 minutes, 22.79 metres and thence 271 degrees, 26.3 metres to the starting point, as surveyed and shown on Lands and Surveys Diagram 85179.

(Lands and Surveys Public Plan Geraldton 1:2 000 17.22.)

B. L. O'HALLORAN,
Under Secretary for Lands.

CHANGE OF NAME OF STREET.

City of Gosnells.

Department of Lands and Surveys,
Perth, 25 February 1983.

File No. 3137/70.

IT is hereby notified for general information that His Excellency the Governor in Executive Council has been pleased to approve, under section 10 of the Land Act 1933 of the change of name of portion of Evelyn Street to Jacana Place; being all that portion of surveyed road commencing at the southwestern side of Chamberlain Street and extending southwestward along the northwestern boundary of Lot 1290 of Canning Location 16 (Office of Titles Plan 2608) to terminate at a line in prolongation northwestward of the southwestern boundary of the said Lot 1290.

(Public Plan Perth 1:2 000 20.09.)

B. L. O'HALLORAN,
Under Secretary for Lands.

CHANGE OF NAME OF STREET.

City of Stirling.

Department of Lands and Surveys,
Perth, 25 February 1983.

File No. 2407/17, V5.

IT is hereby notified for general information that His Excellency the Governor in Executive Council has been pleased to approve, under section 10 of the Land Act 1933 of the change of name of portion of Aintree Street to Centre Close; being all that portion of surveyed road commencing at the eastern side of Belvedere Road and extending generally eastward along the northern and part of the northernmost northeastern boundaries of Swan Location 8542 (Part of Reserve No. 30691) to terminate at the northwestern boundary of Hamersley Lot 13 (Part of Reserve No. 30691).

(Public Plan Perth 1:2 000 10.36.)

B. L. O'HALLORAN,
Under Secretary for Lands.

CHANGE OF NAME OF STREET.

Town of Bassendean.

Department of Lands and Surveys,
Perth, 25 February 1983.

File No. 447/983.

IT is hereby notified for general information that His Excellency the Governor in Executive Council has been pleased to approve, under section 10 of the Land Act 1933 of the change of name of Hanwell Street to Blockley Way; being the portion of surveyed road commencing at the northeastern side of Culworth Road and extending northeastward along the northwestern boundary of Lot 105 of Swan Location Q1 (Office of Titles Plan 8537) and Lot 820 of Swan Location Q1 (Diagram 47695) to terminate at a line joining the northwestern corner of the said Lot 820 and the northeastern corner of Lot 819 of Swan Location Q1 (Diagram 47695.)

(Public Plan Perth 2 000 17.31.)

B. L. O'HALLORAN,
Under Secretary for Lands.

CHANGE OF NAME OF STREET.

Shire of Busselton.

Department of Lands and Surveys,
Perth, 25 February 1983.

Corres. 603/68, V4.

IT is hereby notified for general information that His Excellency the Governor in Executive Council has been pleased to approve under section 10 of the Land Act 1933 of the change of name of Harper Road to Hairpin Road situated within the Shire of Busselton as shown amended in green on Lands and Surveys Miscellaneous Plan No. 819.

(Public Plan 413 D/40.)

B. L. O'HALLORAN,
Under Secretary for Lands.

CHANGE OF NAME OF STREET.

Shire of Carnarvon.

Department of Lands and Surveys,
Perth, 25 February 1983.

Corres. 3728/77.

IT is hereby notified for general information that His Excellency the Governor in Executive Council has been pleased to approve under section 10 of the Land Act 1933 of the change of name of Carnarvon-Gascoyne Junction Road to Carnarvon-Mullewa Road situated within the Shire of Carnarvon as shown coloured brown on Lands and Surveys Miscellaneous Plan No. 974.

(Public Plan Quobba, Kennedy Range and Wooramel 1:25 000.)

B. L. O'HALLORAN,
Under Secretary for Lands.

CHANGE OF NAME OF STREET.

Shire of Cunderdin.

Department of Lands and Surveys,
Perth, 25 February 1983.

Corres. 4650/74.

IT is hereby notified for general information that His Excellency the Governor in Executive Council has been pleased to approve under section 10 of the Land Act 1933, of the change of name of Solomon Road to Coline Road situated within the Shire of Cunderdin as shown in green, on Lands and Surveys Miscellaneous Plan No. 805.

(Public Plan Grass Valley N.E. 1:25 000, Cunderdin 1:50 000.)

B. L. O'HALLORAN,
Under Secretary for Lands.

CHANGE OF NAME OF STREET.

Shire of Esperance.

Department of Lands and Surveys,
Perth, 25 February 1983.

Corres. 2255/65, V2.

IT is hereby notified for general information that His Excellency the Governor in Executive Council has been pleased to approve, under section 10 of the Land Act 1933, of the change of name of portion of Cascades Road to West Point Road situated within the Shire of Esperance and as shown in green, on Lands and Surveys Miscellaneous Plan No. 774.

(Public Plan 403/80 and 404/80.)

B. L. O'HALLORAN,
Under Secretary for Lands.

CHANGE OF NAME OF STREET.

Shire of Kalamunda.

Department of Lands and Surveys,
Perth, 25 February 1983.

File No. 2423/70.

IT is hereby notified for general information that His Excellency the Governor in Executive Council has been pleased to approve, under section 10 of the Land Act 1933, of the change of name of part of Railway Road to Girrawheen Drive; being all that portion of surveyed road commencing at the northwestern side of Gooseberry Hill Road (Road No. 1700) and extending generally northward along southwestern and northwestern boundaries of Swan Location 7782 (part of Reserve No. 27799) to terminate at the southern side of Road No. 11986.

(Public Plan Perth 1:2 000 24.24 and 24.25.)

B. L. O'HALLORAN,
Under Secretary for Lands.

CHANGE OF NAME OF STREET.

Shire of Plantagenet.

Department of Lands and Surveys,
Perth, 25 February 1983.

Corres. 824/72.

IT is hereby notified for general information that His Excellency the Governor in Executive Council has been pleased to approve under section 10 of the Land Act 1933, of the change of name of Chorkerup Coach Road to Old Coach Road situated within the Shire of Plantagenet and as shown in green, on Lands and Surveys Miscellaneous Plan No. 667.

(Public Plan 451A/40 451D/40.)

B. L. O'HALLORAN,
Under Secretary for Lands.

CHANGE OF NAME OF STREETS.

City of Cockburn.

Department of Lands and Surveys,
Perth, 25 February 1983.

Corres. 1195/71.

IT is hereby notified for general information that His Excellency the Governor in Executive Council has been pleased to approve, under section 10 of the Land Act 1933, of the change of street names in the City of Cockburn as set out in the Schedule hereunder.

Schedule.

- (a) Tomislav Street to Tomislav Place; being the whole of the surveyed road commencing at the southern side of Wattleup Road and extending southward along part of the western boundary of Lot 17 of Cockburn Sound Location 15 (Office of Titles Diagram 30439) to terminate at the northern boundary of Lot 502 of Location 15 (Diagram 54539).
- (b) Tomislav Way to Hitchcock Place; being the whole of the surveyed road commencing at the eastern side of Miro Street and extending eastward along part of the southern boundary of Lot 502 of Location 15 (Diagram 54539) to terminate at the westernmost southwestern boundary of Lot 75 of Location 15 (Plan 9298).

(Public Plan Peel 2 000 9.39, 10.39, 10.40.)

B. L. O'HALLORAN,
Under Secretary for Lands.

CHANGE OF NAME OF STREETS.

Shire of Harvey.

Department of Lands and Surveys,
Perth, 25 February 1983.

Corres. 3278/981.

IT is hereby notified for general information that His Excellency the Governor in Executive Council has been pleased to approve, under section 10 of the Land Act 1933, of the change of street names in the Shire of Harvey as set out in the Schedule hereunder.

Schedule.

- (a) Christison Road to Trusty Street; being the whole of the surveyed road commencing at the southeastern side of Parkfield Way and extending generally southward along the eastern boundaries of Lots 316 and 315 of Wellington Location 1 (Office of Titles Plan 13102) and Lot 209 of Location 1 (Plan 12707) to terminate at the northern side of Matilda Avenue.
- (b) Sutton Street to Roesner Road; being the whole of the surveyed road commencing on the northeastern side of Driver Street extending northeastward along the northwestern boundaries of Warawarrup Lots 37 and 42; thence southeastward along the northeastern boundaries of Lots 42, 41 and 40 and terminating on the northern side of Peterson Road (Road No. 10384).

(Public Plan Bunbury and Environs 6.38, Harvey Regional 4.5.)

B. L. O'HALLORAN,
Under Secretary for Lands.

CHANGE OF NAME OF STREETS.

Shire of Katanning.

Department of Lands and Surveys,
Perth, 25 February 1983.

Corres. 2012/71.

IT is hereby notified for general information that His Excellency the Governor in Executive Council has been pleased to approve under section 10 of the Land Act 1933, of the change of name of portion of Bibiking Road to Bibiking Road South and portion of James Road to Bibiking Road situated within the Shire of Katanning and as shown in green, on Lands and Surveys Miscellaneous Plan No. 570.

(Public Plan Katanning and Dumbleyung 1:50 000.)

B. L. O'HALLORAN,
Under Secretary for Lands.

CHANGE OF NAME OF STREETS.

Shire of Morawa.

Department of Lands and Surveys,
Perth, 25 February 1983.

Corres. 1143/75.

IT is hereby notified for general information that His Excellency the Governor in Executive Council has been pleased to approve under section 10 of the Land Act 1933, of the change of name of Koolanooka East Road to Norton Road and Morawa East Road to Munckton Road, situated within the Shire of Morawa and as shown in green, on Lands and Surveys Miscellaneous Plan No. 961.

(Public Plan 122/80.)

B. L. O'HALLORAN,
Under Secretary for Lands.

CHANGE OF NAME OF STREETS.

Shire of Trayning.

Department of Lands and Surveys,
Perth, 25 February 1983.

Corres. 561/71.

IT is hereby notified for general information that His Excellency the Governor in Executive Council has been pleased to approve under section 10 of the Land Act 1933, of the change of name of Yelbeni North Road to Sherzinger Road and part of Yelbeni South East Road to Barnes Road as shown amended in green on Lands and Surveys Miscellaneous Plan No. 880, situated within the Shire of Trayning.

(Public Plan Yelbeni, Yorkrakine and Kodj Kodjin 1:50 000.)

B. L. O'HALLORAN,
Under Secretary for Lands.

CHANGE OF NAME OF STREETS.

Shire of York.

Department of Lands and Surveys,
Perth, 25 February 1983.

Corres. 2533/62, V2.

IT is hereby notified for general information that His Excellency the Governor in Executive Council has been pleased to approve under section 10 of the Land Act 1933, of the change of name of part of Avon Terrace to Spencers Brook-York Road and Commonage Road to Spencers Brook-York Road situated within the Shire of York and as shown in red and green, respectively, on Lands and Surveys Miscellaneous Plan No. 1441.

(Public Plan York Regional 6.7 and York Townsite 27.34.)

B. L. O'HALLORAN,
Under Secretary for Lands.

OPEN FOR PASTORAL LEASING.

Under Part VI of the Land Act 1933.

Eastern Division.

Hampton District.

Department of Lands and Surveys,
Perth, 25 February 1983.

Corres. 6552/12.

IT is notified for general information that the area of about 3 730 hectares as described in the Schedule below and surrounding Black Flag Townsite, has been made available for Pastoral Leasing as from Wednesday, 13 April 1983 subject to the condition that a Pastoral Lease of this land, may only be granted to a lessee of land in the same locality.

Lessees are required to stock the land and as a guide to minimum development expend each year, in effecting improvements, an amount not less than two and one half times the annual rental.

In accordance with the provisions of the Land Act this land is made available for pastoral leasing at an annual rental of \$20.00.

Applications, accompanied by a deposit of \$45.00 must be lodged at the Department of Lands and Surveys, Perth, not later than Wednesday, 13 April 1983.

All applications lodged on or before that date will be treated as having been received on the closing date, and if there are more applications than one for the area, the application to be granted will be decided by the Land Board.

Schedule.

All that portion of land bounded by lines starting at a point 394 metres, 0 degrees 2 minutes and 1 439 metres, 90 degrees 1 minute from the southwestern corner of Special Lease 3116/8496, a point on a western boundary of Pastoral Lease 3114/951 and extending south, west, again south, again west, north and east along boundaries of that pastoral lease to the starting point. Excluding Reserves 3527, 3528, 3591, 3691, 3701, 3963, 10116, 14353 and portion of Reserve 14475, Roads and Black Flag Townsite. Area: About 3 730 hectares.

(Lands and Surveys Public Plans 71/80 and Black Flag Townsite.)

B. L. O'HALLORAN,
Under Secretary for Lands.

LAND ACT 1933.

Land Release.

Department of Lands and Surveys,
Perth, 25 February 1983.

Corres. 795/73, V2.

THE Lieutenant Governor and Deputy of the Governor in Council has been pleased to approve, under section 45A of the Land Act 1933, of Kalbarri Lot 538 containing an area of 118 square metres being made available for sale in fee simple for the purpose of "Laundrette" at the purchase price of seven thousand five hundred dollars (\$7 500.00) and subject to the following conditions:—

- (1) The purchaser shall erect on the lot purchased a "Laundrette" to comply with Local Authority By-laws within two (2) years from the due date of the first instalment. If this condition has not been complied with in the time prescribed, the land may be absolutely forfeited together with all purchase money and fees that may have been paid.

On payment of the first instalment of purchase money a licence will be available, upon which a mortgage can be registered. A Crown Grant (freehold) will not issue until the purchaser has complied with the building condition.

- (2) A deposit of 10 per cent of the purchase price is payable on application and the balance of purchase money shall be paid within twelve months of the date of approval of application by four (4) equal quarterly instalments on the first days of January, April, July and October in each year. The first instalment of purchase money shall become due and payable on the first day of the quarter next following the date of approval of application, the Crown Grant fee being payable with the last instalment of purchase money, but a Crown Grant shall not issue until the conditions under which the lot was made available for sale have been fulfilled.

A person in the employ of the State must apply through the Under Secretary for Lands for the Governor's permission to hold this land. Written approval of the Permanent Head concerned should accompany such application.

Applications, accompanied by a deposit of \$750.00 must be lodged at the Department of Lands and Surveys, Perth on or before Wednesday, 30 March 1983.

All applications lodged on or before the closing date will be treated as having been received on that date, and if there are more applications than one for the lot the application to be granted will be decided by the Land Board.

(Plan Kalbarri 2 000 26.12 (Hackney Street).)

B. L. O'HALLORAN,
Under Secretary for Lands.

APPLICATION FOR LEASING.

Department of Lands and Surveys,
Perth, 25 February 1983.

Corres. 2148/981.

APPLICATIONS are invited under section 116 of the Land Act 1933 for the leasing of Yurabi Location 19 containing an area of 4.6219 hectares for the purpose of "Slaughter House" for a term of 21 years at a rental of \$200.00 per annum.

Intending applicants shall submit with their application an outline plan drawn to scale showing proposed development in concept form, together with a preliminary development programme and budget.

The Minister for Lands reserves the right to refuse any application on the grounds that the proposed development is inadequate or unsuitable.

Neither the Government nor the Local Authority shall be responsible for the provision of services to the location.

The land is made available for leasing subject to the following conditions:—

- (1) The land shall not be used for any purpose other than Slaughter House without the prior approval in writing of the Minister for Lands.
- (2) The rent shall be subject to reappraisal at the end of the third year and each successive three year period thereafter.
- (3) The lessee shall pay cost of survey when called upon.
- (4) The lessee shall not without the previous consent in writing of the Minister for Lands assign, transfer, mortgage, sublet or part with the possession of the demised land.
- (5) The land shall be occupied and used by the lessee for the purpose specified within nine (9) months of the commencement of the lease and thereafter will be continuously so used to the satisfaction of the Minister.
- (6) The lessee shall commence construction within nine (9) months and thereafter continue construction and complete and operate the works within two (2) years from the date of the commencement of the lease.
- (7) All buildings, erections, paving, drainage and other works shall be to the approval of the Local Authority and the lessee shall perform, discharge and execute all requisitions and works unto the demised land as are or may be required by any local or public authority operating under any statute, by-law or regulation.
- (8) The lessee shall, within twelve months from commencement of the lease, fence the external boundaries to the satisfaction of the Minister.
- (9) The lessee shall maintain existing and future improvements to the satisfaction of the Minister for Lands.
- (10) The only residence permitted will be that of the lessee or a manager or manager/caretaker.
- (11) The lessee shall pay in cash the full value of all existing improvements as determined by the Minister.
- (12) The lessee shall indemnify the Minister against all claims for damage to property or persons arising from the use of the land.
- (13) The Minister or his representative may enter the land for inspection at any reasonable time.
- (14) Compensation will not be payable for damage by flooding of the demised land.
- (15) Compensation shall not be payable to the lessee in respect of any improvements effected by him on the demised land and remaining thereon at the expiration or earlier determination of the lease.
- (16) It shall be lawful for the lessee at any time within the three calendar months immediately following the expiration of the term or earlier determination of the lease, to take down, remove and carry away any buildings, structures, improvements and plant the property of the lessee.
- (17) On determination of the lease, the lessee shall fill in, consolidate and level off any unevenness, excavation or hole caused by him during the term of the lease or by removal of his improvements and shall leave the demised land in a clean, neat and tidy condition to the satisfaction of the Minister for Lands and shall remove any or all waste matter as required by the Minister.
- (18) Power is reserved to the Minister for Lands to direct that the number of stock depasturing on the demised land shall be reduced if the Minister is of the opinion that the demised land is overstocked to an extent sufficient or likely to cause permanent damage to the land; failure to comply with any such direction will result in the forfeiture of the lease.

A person in the employ of the State must apply through the Under Secretary for Lands for the Governor's permission to hold this land. Written approval of the Permanent Head concerned should accompany such application.

Applications must be lodged at the Department of Lands and Surveys, Perth on or before Wednesday, 13 April 1983 accompanied by a deposit of \$135.00 together with the required development details and completed Land Board Questionnaire.

All applications lodged on or before that date will be treated as having been received on the closing date, and if there are more applications than one for the location, the application to be granted will be decided by the Land Board.

(Plan Fitzroy Crossing Regional.)

B. L. O'HALLORAN,
Under Secretary for Lands.

APPLICATION FOR LEASING.

Department of Lands and Surveys,
Perth, 25 February 1983.

Corres: 1347/980.

APPLICATIONS are invited under section 117 of the Land Act 1933 for the leasing of the Donnybrook lots listed in the schedule hereunder for "Industrial Purposes" for a term of 21 years at the annual rentals shown in the said schedule.

Intending applicants shall submit with their applications details of intended utilisation and proposed development indicating size and type of intended structures, cost estimates, source of funds and programme for construction whether staged or not.

The Minister for Lands reserves the right to refuse any application on the grounds that the proposed utilisation, development and/or development programme is inadequate or unsuitable or that the applicant has failed to show adequate capacity to fund the development.

The service premium shown in the schedule, for the provision of reticulated water, is payable over three years. Payments will be by way of twelve quarterly instalments with amounts paid during the first twelve months being exempt from interest charges. Thereafter interest at the rate of 10% will be charged. The first instalment is due and payable on the first day of the quarter next following the date of approval of the lease.

Where the in-going lessee indicates that he anticipates a requirement for freehold during the currency of the lease, the Hon. Minister shall signify the extent of development (which may be additional to that required as the basis for leasing the site) that will be necessary to enable the issue of a Crown Grant.

Subject to agreement between the lessee and the Minister, the foregoing development obligations and other conditions set out herein may be varied or added to from time to time.

At any time during the currency of the lease, subject to the agreed development obligations and other conditions having been met to the satisfaction of the Hon. Minister, the lessee may surrender his lease to the intent he may apply for purchase of the said land. In this event a purchase price in accordance with the Schedule shall apply for a period of 3 years from the date of approval of the lease (following which period the price shall be subject to review) and fees associated with the issue of a Crown Grant shall be payable.

The land is made available for leasing subject to the following conditions:—

- (1) The land shall not be used for other than "Industrial Purposes" without the prior approval in writing of the Minister for Lands.
- (2) The rent shall be subject to reappraisal at the end of the third year and each successive three year period thereafter.
- (3) The lessee shall not without the previous consent in writing of the Minister for Lands assign, transfer, mortgage sublet or part with the possession of the demised land.
- (4) The land shall be occupied and used by the lessee for the purpose specified within nine (9) months of the commencement of the lease and thereafter will be continuously so used to the satisfaction of the Minister.
- (5) The lessee shall commence construction within nine (9) months and thereafter continue construction and complete and operate the works within two (2) years from the date of the commencement of the lease.
- (6) All buildings, erections, paving, drainage and other works shall be to the approval of the Local Authority and the lessee shall perform, discharge and execute all requisitions and works unto the demised land as are or may be required by any local or public authority operating under any statute by-law or regulation.
- (7) The lessee shall, within twelve months from commencement of the lease, fence the external boundaries to the satisfaction of the Minister.

(8) All frontages shall be treated and maintained to give an appearance aesthetically pleasing consistent with the purpose of the lease according to a plan submitted to the Minister for Lands.

(9) The lessee shall indemnify the Minister against all claims for damage to property or persons arising from the use of the land.

(10) The Minister or his representative may enter the land for inspection at any reasonable time.

(11) Compensation shall not be payable to the lessee in respect of any improvements effected by him on the demised land and remaining thereon at the expiration or earlier determination of the lease.

(12) It shall be lawful for the lessee at any time within the three calendar months immediately following the expiration of the term or earlier determination of the lease, to take down, remove and carry away any buildings, structures, improvements and plant the property of the lessee.

(13) On determination of the lease, the lessee shall fill in, consolidate and level off any unevenness, excavation or hole caused by him during the term of the lease or by removal of his improvements and shall leave the demised land in a clean, neat and tidy condition to the satisfaction of the Minister for Lands and shall remove any or all waste matter as required by the Minister.

A person in the employ of the State must apply through the Under Secretary for Lands for the Governor's permission to hold this land. Written approval of the Permanent Head concerned should accompany such application.

Applications must be lodged at the Department of Lands and Surveys, Perth on or before Wednesday 30 March 1983 accompanied by a deposit shown in the schedule together with the required development details and completed Land Board Questionnaire.

All applications lodged on or before that date will be treated as having been received on the closing date, and if there are more applications than one for any lot, the applications to be granted will be decided by the Land Board.

Schedule.

Lot; Street; Area; Service Premium; Purchase Price; Annual Rental; Deposit.
502; Kemp and Sandhills Road; 8 635 m ² ; \$12 500; \$3 650; \$290; \$180.00.
503; Cherrydale Way and Sandhills Road; 2 961 m ² ; \$4 500; \$2 200; \$175; \$122.50.
504; Cherrydale Way and Sandhills Road; 2 711 m ² ; \$4 500; \$2 200; \$175; \$122.50.
505; Sandhills Road; 3 578 m ² ; \$6 000; \$2 400; \$190; \$130.00.
507; Sandhills Road; 3 172 m ² ; \$5 500; \$2 300; \$185; \$127.50.

(Plan Donnybrook Regional.)

B. L. O'HALLORAN,
Under Secretary for Lands.

LAND PURCHASE BOARD.

Cancellation and Appointment of Members.

Department of Lands and Surveys,
Perth, 25 February 1983.

Corres. 11996/03, V3.

IT is hereby notified that His Excellency the Governor in Executive Council has been pleased to approve, under section 120 of the Land Act 1933, of the cancellation of the appointment of John Frank Morgan and William George Henderson as members of the Land Purchase Board and the appointment of John Robert McFadden as member and Chairman and William Wilson Vickery as a member thereof.

B. L. O'HALLORAN,
Under Secretary for Lands.

LAND ACT 1933-1980.

Land Release.

Department of Lands and Surveys,
Perth, 25 February 1983.

Corres. 2890/981.

HIS Excellency the Governor in Executive Council has been pleased to approve, under section 45A of the Land Act 1933-1980, of the Karratha Medium Density Residential Lots listed in the Schedule hereunder being made available for sale in fee simple at the purchase prices enumerated in the said Schedule and subject to the following conditions:

Schedule.

Lot; Street; Area (Square Metres); Purchase Price;
Deposit.

- 2178; Corner of Garland Place and Burges Road,
Millars Well; 3 824 m²; \$58 500.00; \$5 850.00.
3560; Corner of Davey Court and Enderby Street,
Nickol; 3 241 m²; \$55 000.00; \$5 500.00.
3579; Corner of Leonard Way and Delambre Drive,
Nickol; 2 615 m²; \$44 400.00; \$4 440.00.
3809; Gray Court, Millars Well; 2 774 m²; \$44 500.00;
\$4 450.00.

Conditions:

(i) Intending applicants shall submit with their applications:—

- (a) Detailed plans of the proposed development recognising the Town Planning Regulations and Building By-laws as administered by the Shire of Roebourne.
- (b) Details of timing of the proposed development programme including details of staging where proposed, as from the date of allocation of the site.
- (c) Details of cost estimates, related to stages of development.
- (d) Details of sources of funds.
- (e) Details of any previous experience in the development and/or management of similar projects.

(ii) The Minister for Lands reserves the right to refuse any application on the grounds that the proposed development and/or development programme is inadequate or unsuitable or that the applicant has failed to show adequate capacity to fund his development programme.

(iii) At the time of land allocation the Minister shall advise the purchaser of the extent of development that will be necessary to enable the issue of a Crown Grant (freehold). As a general guide this requirement would be met by the completion of at least 40 per cent of the number of dwelling units proposed in the total development in addition to all of the underground utility services and roadways required to complete the remainder of the development.

(iv) A deposit of 10 per cent of the purchase price is payable on application and the balance of purchase money shall be paid within twelve months from the date of approval of application by four (4) equal quarterly instalments free of interest on the first days of January, April, July and October. The first instalment of purchase money shall become due and payable on the first day of the quarter next following the date of approval of application the Crown Grant fee being payable with the last instalment of purchase money.

(v) On payment of the first instalment of purchase money a licence will be available, upon which a mortgage can be registered.

(vi) The purchaser shall within six months next following the date of approval of the application, in accordance with detailed specifications approved by the Local Authority, commence to construct or cause the construction to be commenced and thereafter diligently proceed with and complete a programme of development to a stage of completion not less than that agreed under Clause (iii). If this requirement has not been finalised within two years from the date of approval of the application the land may be absolutely forfeited together with all purchase money and fees that may have been paid.

(vii) Subject to agreement between the purchaser and the Minister, the foregoing development obligations may be varied or added to from time to time.

A person in the employ of the State must apply through the Under Secretary for Lands for the Governor's permission to hold this land. Written approval of the Permanent Head concerned should accompany such application.

Applications, accompanied by the deposit shown in the Schedule must be lodged at the Department of Lands and Surveys, Perth on or before Wednesday, 13 April 1983.

All applications lodged on or before the closing date will be treated as having been received on that date, and if there are more applications than one for any lot the application to be granted will be decided by the Land Board.

(Plans Karratha 28.27, 28.28, 31.28.)

B. L. O'HALLORAN,
Under Secretary for Lands.

LAND ACT 1933-1980.

Land Release.

Department of Lands and Surveys,
Perth, 25 February 1983.

Corres. No. 3087/77.

HIS Excellency the Governor in Executive Council has been pleased to approve, under section 45A of the Land Act 1933-1980 of Broome lot 1795, containing an area of about 6446 square metres (subject to examination of survey) being made available for sale in fee simple to adjoining holders only for "Motel Extensions" at the purchase price of one hundred and thirty thousand dollars (\$130 000.00) and subject to the following conditions:—

- (1) Applicants shall submit preliminary proposals outlining the style, standard and scope of the intended development, with an indication of proposed timing, provisional cost estimates, source(s) of funds and previous experience in the development and/or management of similar projects.
- (2) The Minister for Lands reserves the right to refuse any application on the grounds that the proposed development and/or development programme is inadequate or unsuitable or that the applicant has failed to show adequate capacity to fund his development project.
- (3) The successful applicant will be required to submit detailed environmental protection and management plans acceptable to the Shire of Broome, the Public Works Department, the Department of Conservation and Environment and the Soil Conservation Service relevant to the site and adjoining land likely to be affected by the development. Such plans shall be submitted within four months of the date of authorisation or the application shall be deemed to have lapsed and all moneys so far paid shall be forfeited.
- (4) Subject to the completion of these obligations to the satisfaction of the Minister for Lands (who shall take cognizance of the requirements of the Shire of Broome and affected State Department and authorities) approval shall then issue for site development to proceed.
- (5) At the time of approval for site development to proceed the Minister shall advise the purchaser of the extent of development that will be necessary to enable the issue of a Crown Grant (freehold).
- (6) A deposit of 10% of the purchase price is payable on application and the balance of purchase money shall be paid within twelve (12) months from the date of approval of application by four (4) equal quarterly instalments free of interest, on the first day of January, April, July and October.

The first instalment of purchase money shall become due and payable on the first day of the quarter next following the date of approval of application, the Crown Grant fee being payable with the last instalment of purchase money.

- (7) On payment of the first instalment of purchase money, a licence will be available, upon which a mortgage can be registered.
- (8) The purchaser shall within six (6) months next following the date of approval of the application in accordance with detailed specifications approved by the local Authority, commence to construct or cause the construction to be commenced and thereafter diligently proceed with and complete a programme of development to a stage of completion not less than that agreed as the minimum requirement for issue of a Crown Grant. If this requirement has not been finalised within two (2) years from the date of approval of the application, the land may be absolutely forfeited together with all purchase money and fees that may have been paid. Such works shall include environmental control and management works as required.
- (9) Subject to agreement between the purchaser and the Minister, the foregoing development obligations may be varied or added to from time to time.
- (10) Neither the State Government nor the Shire of Broome shall be responsible for the provisions of additional services to the site.

A person in the employ of the state must apply through the Under Secretary for Lands for the Governor's permission to hold this land. Written approval of the Permanent Head concerned should accompany such application.

Applications, accompanied by a deposit of \$13 000.00 must be lodged at the Department of Lands and Surveys, Perth, on or before Wednesday 13 April 1983.

All applications lodged on or before the closing date will be treated as having been received on that date and if there are more applications than one for the lot, the application to be granted will be decided by the Land Board.

(Public Plan Broome 2 000 30.14 (Dampier Terrace).)

B. L. O'HALLORAN,
Under Secretary for Lands.

APPLICATION FOR LEASING.

Department of Lands and Surveys,
Perth, 25 February 1983.

Corres. 2813/75.

APPLICATIONS are invited under section 117 of the Land Act 1933-1980 for the leasing of Darkan Lots 296 and 297 containing areas of 2 603 and 2 602 square metres respectively for the purpose of "Light Industry" for a term of 21 years at a rental of \$280.00 per annum, per lot.

Intending applicants shall submit with their applications details of intended utilisation and proposed development indicating size and type of intended structures, cost estimates, source of funds and programme for construction whether staged or not.

The Minister for Lands reserves the right to refuse any application on the grounds that the proposed utilisation, development and/or development programme is inadequate or unsuitable or that the applicant has failed to show adequate capacity to fund the development.

Where the in-going lessee indicates that he anticipates a requirement for freehold during the currency of the lease, the Hon. Minister shall signify the extent of development (which may be additional to that required as the basis for leasing the site) that will be necessary to enable the issue of a Crown Grant.

Subject to agreement between the lessee and the Minister, the foregoing development obligations and other conditions set out herein may be varied or added to from time to time.

At any time during the currency of the lease, subject to the agreed development obligations and other conditions having been met to the satisfaction of the Hon. Minister, the lessee may surrender his lease to the intent that he may apply for purchase of the said land. In this event a purchase price of \$3 500.00 per lot shall apply for a period of 3 years from the date of approval of the lease (following which period the price shall be subject to review) and fees associated with the issue of a Crown Grant shall be payable.

The land is made available for leasing subject to the following conditions:

- (1) The land shall not be used for any purpose other than "Light Industry" without the prior approval in writing of the Minister for Lands.
- (2) The rent shall be subject to reappraisal at the end of the third year and each successive three year period thereafter.
- (3) The lessee shall not without the previous consent in writing of the Minister for Lands assign, transfer, mortgage sublet or part with the possession of the demised land.
- (4) The land shall be occupied and used by the lessee for the purpose specified within nine (9) months of the commencement of the lease and thereafter will be continuously so used to the satisfaction of the Minister.
- (5) The lessee shall commence construction within nine (9) months and thereafter continue construction and complete and operate the works within two (2) years from the date of the commencement of the lease.
- (6) All buildings, erections, paving, drainage and other works shall be to the approval of the Local Authority and the lessee shall perform, discharge and execute all requisitions and works unto the demised land as are or may be required by any local or public authority operating under any statute by-law or regulation.
- (7) The lessee shall, within twelve months from commencement of the lease, fence the external boundaries to the satisfaction of the Minister.
- (8) All frontages shall be treated and maintained to give an appearance aesthetically pleasing consistent with the purpose of the lease according to a plan submitted to the Minister for Lands.
- (9) The lessee shall indemnify the Minister against all claims for damage to property or persons arising from the use of the land.
- (10) The Minister or his representative may enter the land for inspection at any reasonable time.
- (11) Compensation shall not be payable to the lessee in respect of any improvements effected by him on the demised land and remaining thereon at the expiration or earlier determination of the lease.
- (12) It shall be lawful for the lessee at any time within the three calendar months immediately following the expiration of the term or earlier determination of the lease, to take down, remove, and carry away any buildings, structures, improvements and plant the property of the lessee.
- (13) On determination of the lease, the lessee shall fill in, consolidate and level off any unevenness, excavation or hole caused by him during the term of the lease or by removal of his improvements and shall leave the demised land in a clean, neat and tidy condition to the satisfaction of the Minister for Lands and shall remove any or all waste matter as required by the Minister.

A person in the employ of the State must apply through the Under Secretary for Lands for the Governor's permission to hold this land. Written approval of the Permanent Head concerned should accompany such application.

Applications must be lodged at the Department of Lands and Surveys, Perth on or before Wednesday 30 March 1983 accompanied by a deposit of \$175.00 per lot together with the required development details and completed Land Board Questionnaire.

All applications lodged on or before that date will be treated as having been received on the closing date, and if there are more applications than one for either lot, the application to be granted will be decided by the Land Board.

(Plan Darkan Townsite.)

B. L. O'HALLORAN,
Under Secretary for Lands.

LOCAL GOVERNMENT ACT 1960-1982.

Closure of Streets.

WHEREAS, Mary Patricia Till, Allen Robert Till, Rose Myrtle Millen, Boguslaw Adam Zasun, Helen Patricia Zasun, and Lesley Maureen Forward, being the owners of the land which adjoins the street hereunder described have agreed to the request of the City of Belmont to close the said street:—

Belmont.

File No. 3292/981.

B.1103. All that portion of Waddell Street (Road No. 9027) shown bordered blue on Lands and Surveys Diagram 85395.

(Public Plan Perth 17.23.)

WHEREAS, David Michael Breen, Kathleen Breen being the owners of the land which adjoins the street hereunder described have agreed to the request of the City of Cockburn, to close the said street:—

Cockburn.

File No. 713/980.

C.1069. All that portion of Hobsons Avenue now included into Cockburn Sound Locations 2668 and 2669 as shown bordered red on Lands and Surveys Diagram 85337.

(Public Plan Perth 1:2 000 9.04.)

WHEREAS, Edward Bagnall, Doris Elizabeth Bagnall, Terence Arundel, Shirley Kathleen Arundel, being the owners of the land which adjoins the street hereunder described have agreed to the request of the Shire of Albany, to close the said street:—

Albany.

File No. 1013/72.

A.409. All that portion of Mason Road along the southern boundary of the southeastern severance of Lot 2 of Plantagenet Location 7181 (Office of Titles Diagram 52387); from a line in prolongation southward of the westernmost northwestern boundary of the said severance to terminate at the northwestern side of Lower King Road.

(Public Plan Albany 13.08.)

WHEREAS, Frederick George Bavoillot, James John Bavoillot, Owen William Varley and Alexander McDougall McGilp, being the owners of the land which adjoins the street hereunder described have agreed to the request of the Shire of Coorow to close the said street:—

Coorow.

File No. 5655/09.

C.1056. All that portion of the Midlands Road (Road No. 3605), along the southeastern boundary of the western severance of Lot M1640 of Victoria Location 2023 (Office of Titles Diagram 7223); from the southeastern side of South Street to a line joining the southern corner of the said severance and the southernmost southwestern corner of Lot 8 of Victoria Location 2023 (Office of Titles Diagram 12389).

(Public Plan Coorow Townsite.)

WHEREAS, Minister for Lands, being the owner of the land which adjoins the street hereunder described has agreed to the request of the Shire of Coorow, to close the said street:—

Coorow.

File No. 2909/64.

C.1072. All those portions of Long, Moore and West Streets and surveyed way now comprised in Coorow Lot 94, surveyed and shown bordered pink on Lands and Surveys Diagram 85438.

(Public Plan Coorow Townsite.)

WHEREAS, Kenneth Gilbert Watson and Vikki Watson, being the owners of the land which adjoins the street hereunder described have agreed to the request of the Shire of Cuballing, to close the said street:—

Cuballing.

File No. 2434/982.

C.1070. All that portion of Johnstons Road; along the southern boundary of Williams Location 2123; from a line in prolongation southward of the western boundary of the said Location 2123 to a line in prolongation southward of the southernmost eastern boundary of that Location.

(Public Plan Narrogin 1:50 000.)

WHEREAS, Sydney John Callaway, Margaret Joan Callaway and Slabwell Pty Limited, being the owners of the land which adjoins the street hereunder described have agreed to the request of the Shire of Gnowangerup, to close the said street:—

Gnowangerup.

File No. 11153/08, V2.

G.687. All that portion of Road No. 3601, along the northwestern boundaries of Plantagenet Location 5072 and through Location 1756; from a line in prolongation northward of the northeastern boundary of Location 5921 to the southern side of Gnowangerup-Jerramungup Road (Road No. 4301).

(Public Plan Borden NE and NW 25 000.)

WHEREAS, Arthur Simpson, being the owner of the land which adjoins the street hereunder described has agreed to the request of the Shire of Harvey, to close the said street:—

Harvey.

File No. 2963/97, V2.

H.91. All that portion of Clifton Road (Road No. 1303) surveyed and shown coloured blue on Lands and Surveys Diagram 85235.

(Public Plan Bunbury 10 000 3.8.)

WHEREAS, Conservator of Forests, being the owner of the land which adjoins the street hereunder described has agreed to the request of the Shire of Nannup, to close the said street:—

Nannup.

File No. 724/79.

N.643. All those portions of Mowen Road, shown bordered blue on Original Plan 14941.

(Public Plan Balingup SW 1:25 000 and Cambray SE 1:25 000.)

WHEREAS, James Robert George Boneham, Olive Elsie Boneham, Lilian Rose Clayton, being the owners of the land which adjoins the street hereunder described have agreed to the request of the Shire of Wyndham-East Kimberley to close the said street:—

Wyndham-East Kimberley.

File No. 1500/64.

W.1206.

- (a) The whole of Johnston Street plus widening extending southeastward along the southwestern boundaries of Wyndham Lots 1041 and 380 (Class "A" Reserve No. 1275) commencing at the southwestern side of Reginald Street to terminate at the northwestern side of Wright Street.
- (b) The whole of Wright Street extending along the southeastern boundaries of Wyndham Lots 380 (Class "A" Reserve No. 1275) and Lot 1366 (Part of Reserve No. 33486) commencing at the southeastern side of Johnston Street (described above) to terminate at a line in prolongation southeastward of the last mentioned Lot 1366.

(Public Plan Wyndham 1:2 000 21-11.)

And whereas the Council has requested closure of the said streets; and whereas the Governor in Executive Council has approved these requests; it is notified that the said streets are hereby closed.

B. L. O'HALLORAN,
Under Secretary for Lands.

LOCAL GOVERNMENT ACT 1960-1982.

Department of Lands and Surveys,
Perth, 25 February 1983.

IT is hereby declared that, pursuant to the resolution of the City of Belmont, passed at a meeting of the Council held on or about 10 August 1981 the undermentioned lands have been set apart, taken, or resumed under section 17 of the Public Works Act 1902, for the purpose of a new road, that is to say:—

Belmont.

1002/982, (M.R. 1360) M.R.D. 42/16A.

Road No. 2711 (Fauntleroy Avenue) (Widening of Parts). Those portions of Swan Location 28 as delineated and coloured dark brown on Lands and Surveys Diagram 85252.

254 square metres being resumed from Swan Location 28.

(Notice of intention to Resume gazetted 16 July 1982.)

(Public Plan Perth 2 000 18.28.)

IT is hereby declared that, pursuant to the resolution of the City of Subiaco, passed at a meeting of the Council held on or about 16 December 1980 the undermentioned lands have been set apart, taken, or resumed under section 17 of the Public Works Act 1902, for the purpose of a new road, that is to say:—

Subiaco.

618/79 (R.6836).

Road No. 16942. A strip of land 2.5 metres wide commencing at the western side of Road No. 16445 at the northeastern corner of Lot 25 of Perth Suburban Lot 240 (Office of Titles Plan 326) and extending westward along portion of the northern boundary of that Lot to terminate at the eastern boundary of Lot 62 of Suburban Lot 240 (Office of Titles Diagram 58889).

30 square metres being resumed from Lot 24 of Perth Suburban Lot 240.

(Notice of Intention to Resume gazetted 6 August 1982.)

(Public Plan Perth 1 : 2 000 11.25.)

IT is hereby declared that, pursuant to the resolution of the Shire of Boulder, passed at a meeting of the Council held on or about June 23, 1981 the undermentioned lands have been set apart, taken, or resumed under section 17 of the Public Works Act 1902, for the purpose of a new road, that is to say:—

Boulder.

1123/38 (R.6840).

(Road No. 16115) (Wortley Street). A strip of land, 30 metres wide narrowing in width at its terminus commencing at a line in prolongation northwestward of the northeastern boundary of the northern severance of Hampton Location 8 and extending as delineated and coloured brown on Lands and Surveys Miscellaneous Diagram 68. Southwestward along northernmost northwestern boundary of that severance to terminate at a line in prolongation northeastward of the southernmost northwestern boundary of the said severance.

Reserve No. 21975 is hereby reduced by 718 square metres and its area amended to 3 506 square metres accordingly.

(Public Plan Kalgoorlie-Boulder 2 000 27.35.)

IT is hereby declared that, pursuant to the resolution of Shire of Bridgetown-Greenbushes, passed at a meeting of the Council held on or about 13 January 1982 the undermentioned lands have been set apart, taken, or resumed under section 17 of the Public Works Act 1902, for the purpose of a new road, that is to say:—

Bridgetown-Greenbushes.

378/04, V2 (R.6842).

Road No. 16950 (Grange Street). A strip of land 20.12 metres wide, commencing at the northwestern side of Road No. 2016 within Nelson Location 6653 (Forest Reserve 161/25) and extending as delineated and coloured dark brown on Original Plan 15386 northward through that Reserve to terminate at the southeastern side of Road No. 2653 (Mokerdillup Road).

Timber Reserve 161/25 is hereby reduced by 3 425 square metres accordingly.

(Public Plan Bridgetown Regional 6.8.)

IT is hereby declared that, pursuant to the resolution of the Shire of Broomehill, passed at a meeting of the Council held on or about 16 July 1981 and 1 December 1982, the undermentioned lands have been set apart, taken, or resumed under section 17 of the Public Works Act 1902, for the purpose of a new road, that is to say:—

Broomehill.

10031/10 (R.6831).

Road No. 3999 (Etna Road) (Widenings and Deviations of Parts). Those portions of Kojonup Locations 4519, 1198 and 1152 as delineated and coloured dark brown on Original Plan 15325.

Road No. 16937 (Etna Road). (i) A strip of land, 20.12 metres wide, commencing at the northwestern corner of Kojonup Location 1136 and extending, as surveyed, eastward along the northern boundary of that Location thence southward along portion of the eastern boundary of the said Location thence eastward to and along the northern boundary of Location 2066 to terminate at the northeastern corner of the lastmentioned Location.

(ii) (Widening and Deviation of Part). Those portions of Kojonup Locations 1135 and 1136 as delineated and coloured dark brown on Lands and Surveys Diagram 85124.

1.065 4 hectares being resumed from Kojonup Location 4519.

68 square metres being resumed from Kojonup Location 1198.

116 square metres being resumed from Kojonup Location 1152.

2 406 square metres being resumed from Kojonup Location 1135.

8 519 square metres being resumed from Kojonup Location 1136.

(Public Plans Broomehill 1 : 25 000 SW and Carlecatup 1 : 25 000 SE.)

IT is hereby declared that, pursuant to the resolution of the Shire of Cunderdin, passed at a meeting of the Council held on or about 19 October 1981 the undermentioned lands have been set apart, taken, or resumed under section 17 of the Public Works Act 1902, for the purpose of a new road, that is to say:—

Cunderdin.

3014/981 (R.6841).

Road No. 16945 (Mussared Road). (i) A strip of land 20.12 metres wide commencing at the southwestern side of a surveyed road (Great Eastern Highway) at the northernmost northwestern corner of Avon Location 5004 and extending as surveyed southward along the northernmost western boundary of that location thence westward along the northern boundary of that location thence again southward along the southernmost western boundary of that location to terminate at a line in prolongation westward of the southern boundary of the said location.

(ii) (Deviation of Part) A strip of land 20 metres wide widening at its commencement and terminus leaving the western side of the present road at the eastern boundary of Avon Location 2217 and extending as delineated and coloured dark brown on Lands and Surveys Diagram 84965 southwestward through that location to rejoin the northern side of the present road.

(iii) (Widening of Part) That portion of Avon Location 5004 as delineated and coloured dark brown on Lands and Surveys Diagram 84965.

5 986 square metres being resumed from Avon Location 2217.

363 square metres being resumed from Avon Location 5004.

(Public Plan Cunderdin 1:50 000.)

IT is hereby declared that, pursuant to the resolution of the Shire of Cunderdin, passed at a meeting of the Council held on or about 11 November 1980 the undermentioned lands have been set apart, taken, or resumed under section 17 of the Public Works Act 1902, for the purpose of a new road, that is to say:—

Cunderdin.

3726/980 (R.6838).

Road No. 16444. A strip of land 20.12 metres wide commencing at the eastern terminus of a surveyed road and the northernmost western boundary of Avon Location 24076 extending generally eastward as delineated and coloured dark and mid brown on Original Plan 15234 through that location and portion of a closed road terminating at the southwestern terminus of a surveyed road as shown on the said plan.

2.789 2 hectares being resumed from Avon Location 24076.

(Public Plan Quelagetting 1:50 000.)

IT is hereby declared that, pursuant to the resolution of the Shire of Swan, passed at a meeting of the Council held on or about 18 November 1980 the undermentioned lands have been set apart, taken, or resumed under section 17 of the Public Works Act 1902, for the purpose of a new road, that is to say:—

Swan.

1987/78 (R.6837).

Road No. 16943. A strip of land, 20 metres wide, commencing at the western boundary of Lot 1 of Swan Location 1352 (Land Titles Office Plan 13539) at an eastern boundary of Avon Location 28391 (Class "A" Reserve No. 30192) and extending as delineated and coloured dark and mid brown on Lands and Surveys Diagram 84506 northwestward through that reserve and vacant Crown land to terminate at the northeastern side of a surveyed road (Moondyne Road).

Class "A" Reserve No. 30192 is hereby reduced by 185 square metres and its area is amended to 4 368.361 2 hectares accordingly.

(Public Plan Swan 10 000 7.5.)

IT is hereby declared that, pursuant to the resolution of the Shire of Swan, passed at a meeting of the Council held on or about 9 December 1981 the undermentioned lands have been set apart, taken, or resumed under section 17 of the Public Works Act 1902, for the purpose of a new road, that is to say:—

Swan.

3660/981 (R.6734).

Road No. 16880 (Berry Road). (i) A strip of land varying in width commencing at the southeastern side of East Road at the northwestern corner of Lot 69 of Swan Location 1316 (Land Titles Office Plan 7115) and extending as surveyed generally southeastward along the southwestern and northwestern boundaries of Lot 69 (Plan 7115), the southwestern boundaries of Lots 68, 67, 66, 65 (Plan 7115) the southwestern and northwestern boundaries of Lot 64 (Plan 6878) and the southwestern boundaries of Lot 36 (Plan 6604) to terminate at a line in prolongation northeastward of the southeastern boundary of Lot 35 (Plan 6604).

(ii) (Widenings of Parts) Those portions of Swan Location 1316 as delineated and coloured dark brown on Lands and Surveys Diagram 85173.

3 051 square metres being resumed from Location 1316.

(Public Plan Swan 10 000 7.2.)

IT is hereby declared that, pursuant to the resolution of the Shire of Toodyay passed at a meeting of the Council held on or about 30 October 1981 the undermentioned lands have been set apart, taken, or resumed under section 17 of the Public Works Act 1902, for the purpose of a new road, that is to say:—

Toodyay.

643/67 (R.6835).

Road No. 16941 (Bejoording Road). A strip of land, 20 metres wide, commencing at the southeastern side of Road No. 1139 at the northernmost northwestern boundary of Lot M493 of Avon Location 1954 (Land Titles Office Plan 2974) and extending as delineated and coloured dark brown on Original Plan 15409 northeastward through that location to terminate at the southwestern side of Road No. 1139.

1.325 3 hectares being resumed from Avon Location 1954.

(Public Plan Jennacubbine SW 1:25 000.)

IT is hereby declared that, pursuant to the resolution of the Shire of Waroona, passed at a meeting of the Council held on or about 20 December 1979 the undermentioned lands have been set apart, taken, or resumed under section 17 of the Public Works Act 1902, for the purpose of a new road, that is to say:—

Waroona.

2988/980 (M.R. 1361) M.R.D. 42/40-A.

Road No. 41 (South Western Highway) (Widenings of Parts). Those portions of Murray Locations 260 and 621 vacant Crown land and Wellington Locations 846 and 422 as delineated and coloured dark and mid brown on Original Plan 15141 and 15143.

Road No. 16946 (South Western Highway). A strip of land, varying in width, commencing at the southwestern side of Road No. 41 (described above) within Murray Location 621 and extending as delineated and coloured dark brown on Original Plans 15141, 15142 and 15143 generally southward through that location, vacant Crown land, Location 1179, 157, 172, 212, 1031, 279 and 1325 and to and through Wellington Location 846 to terminate at the northeastern side of Road No. 41 at the southwestern boundaries of the last mentioned location.

Road No. 16947 (Willowdale Road). A strip of land, varying in width, commencing at the southeastern side of Road No. 41 (described above) at the northwestern boundary of Murray Location 260 and extending as delineated and coloured dark and mid brown on Original Plan 15141 southeastward and eastward through that location and vacant Crown land to terminate at the westernmost western boundary of Location 468.

Road No. 16948. A strip of land 20.12 metres wide widening at its commencement commencing at the northwestern side of Road No. 16946 (described above within Murray Location 212 and extending as delineated and coloured dark brown on Original Plan 15142 north-westward through that location to terminate at the eastern terminus of a surveyed road.

Road No. 16949. A strip of land, 20 metres wide widening at its commencement commencing at the southwestern side of Road No. 16946 (described above) within Murray Location 279 and extending as delineated and coloured dark brown on Original Plan 15143 south-westward through that location to terminate at the northeastern side of a surveyed road.

4.022 3 hectares being resumed from Murray Location 260.

4.308 1 hectares being resumed from Murray Location 621.

3.667 6 hectares being resumed from Murray Location 1179.

2.652 3 hectares being resumed from Murray Location 157.

2.031 3 hectares being resumed from Murray Location 172.

2.678 4 hectares being resumed from Murray Location 212.

2.494 2 hectares being resumed from Murray Location 1031.

3.169 8 hectares being resumed from Murray Location 279.

1 381 square metres being resumed from Murray Location 1325.

1.176 9 hectares being resumed from Wellington Location 846.

1 207 square metres being resumed from Wellington Location 422.

(Notice of Intention to Resume gazetted 24 September 1982).

(Public Plans 383A/40 Yalup Brook Townsite and Wagerup Townsites 1:2 000 16.38 and 17.35.)

And whereas His Excellency the Governor has declared that the said lands have been set apart, taken, or resumed for the purpose of the said roads, and that plans of the said lands might be inspected at the Department of Lands and Surveys, Perth, it is hereby notified that the lands described above are roads within the meaning of the Local Government Act 1960-1982, subject to the provisions of the said Act.

Dated this 16th day of February, 1983.

By Order of His Excellency,

I. J. LAURANCE,
Minister for Lands.

LOCAL GOVERNMENT ACT 1960-1982.

Department of Lands and Surveys,
Perth, 25 February 1983.

IT is hereby declared that, pursuant to the resolution of the Shire of Wanneroo passed at a meeting of the Council held on or about 27 April 1977 the under-mentioned lands have been set apart, taken, or resumed under section 17 of the Public Works Act 1902, for the purpose of a new road, that is to say:—

Wanneroo.

2853/78 (MR 1240) MRD 41/156-102.

Road No. 3 (Wanneroo Road) Regazettal (Widenings of Parts). Those portions of Wanneroo Estate Lots 15, 14, 13, 11, Wanneroo Lot 101, Locations 2555 (Reserve No. 28025) and 2126 (Reserve No. 36653), 1514, and the whole of Locations 4627 and 5386 (Reserve No. 23542) and those portions of Wanneroo Lot 145 (Reserve No. 6058), Locations 1657, 1665 and 2710 as delineated and coloured mid and dark brown on Original Plans 14514, 14593, 14595 and 14594.

The whole of Reserve No. 23542 is hereby resumed (481 square metres) Reserve Nos. 2805 and 36653 are hereby reduced by 846 square metres, 915 square metres respectively. The whole of Swan Location 4627 is hereby resumed (809 square metres).

(Public Plan Swan 2 000 10.04, 10.05, 10.06, 10.07, 9.07, 9.08, 9.09.)

And whereas His Excellency the Governor has declared that the said lands have been set apart, taken, or resumed for the purpose of the said roads, and that plans of the said lands might be inspected at the Department of Lands and Surveys, Perth, it is hereby notified that the lands described above are roads within the meaning of the Local Government Act 1960-1982, subject to the provisions of the said Act.

Dated this 23rd day of July, 1980.

By Order of His Excellency,

DAVID J. WORDSWORTH,
Minister for Lands.

BUSH FIRES ACT 1954-1981.

Restricted Burning Period.
(Section 18.)

Bush Fires Board,
Perth, 25 February 1983.

Corres. 21/55.

IT is hereby notified under section 18 of the Bush Fires Act 1954-1981 that the Bush Fires Board has varied the Restricted Burning Periods as published in the *Government Gazette* (No. 75) of 16 September 1982 by adding the following details of the Municipality of the Shire of Carnarvon under Schedule 2, Column (5):—

Schedule No. 2.

Carnarvon—1 December to 15 May.

J. A. W. ROBLEY,
Director.

BUSH FIRES ACT 1954-1981.

(Section 8.)

Re-appointment of Board Members.

Bush Fires Board,
Perth, 25 February 1983.

Corres. 1/55.

IT is hereby notified that His Excellency the Governor acting with the advice and consent of the Executive Council and pursuant to the powers contained in section 8 of the Bush Fires Act 1954-1981, has re-appointed the following persons to be members of the Bush Fires Board for the period stated:—

Donald Edwin Grace, a person nominated by the Minister for Primary Industry as a member of the Bush Fires Board for a period of 3 years from 28 April 1983 to 27 April 1986 inclusive.

John Fortescue Hoare, a person nominated by the Commissioner for Railways as a member of the Bush Fires Board for a period of 3 years from 14 March, 1983 to 13 March 1986 inclusive.

J. A. W. ROBLEY,
Director.

BUSH FIRES ACT 1954-1981.

The Municipality of the Shire of Kondinin.

By-Laws Relating to Fire Breaks.

IN pursuance of the powers conferred upon it by the abovementioned Act the Council of the abovementioned Municipality hereby records having resolved on 21 October 1982 to make and submit for Confirmation by the Governor, the following By-Laws:—

The By Laws relating to Firebreaks published in the *Government Gazette* on 7 December 1979 are hereby amended in the following manner.

By-Law 2 (a) (ii) delete the number 120 in both places where it occurs in line two and substitute 204 in both places where it occurs.

Dated this 21st day of December, 1982.

The Common Seal of the Shire of Kondinin was
affixed hereto in the presence of—

[L.S.]

A. A. SMOKER,
President.

M. J. JONES,
Shire Clerk.

Recommended—

IAN LAURANCE,
Minister for Lands.

Approved by His Excellency the Lieutenant Governor and Administrator in
Executive Council this 16th day of February, 1983.

R. D. DAVIES,
Clerk of the Council.

TOWN PLANNING AND DEVELOPMENT
ACT 1928 (AS AMENDED).

Notice that a Town Planning Scheme Amendment has
been Prepared and is Available for Inspection.

City of Bunbury Town Planning Scheme
No. 5—Amendment No. 198.

T.P.B. 853/6/2/6, Pt. 198.

NOTICE is hereby given that the Council of the City of Bunbury in pursuance of its powers under the Town Planning and Development Act 1928 (as amended) has prepared a Town Planning Scheme amendment for the purpose of rezoning an area of land being Portion of Lot 496, Brittain Road, Bunbury, from "Residential Development" to "Residential C".

All plans and documents setting out and explaining the amendment have been deposited at Council Offices, Stephen Street, Bunbury and will be open for inspection without charge during the hours of 9.30 a.m. to 3.30 p.m. on all days of the week except Saturdays, Sundays and Public Holidays until and including 8 April 1983.

The plans and documents have also been deposited at the office of the Town Planning Department, Perth and will similarly be open for inspection for the same period between the hours of 10 a.m. and 4 p.m.

Any person who desires to make a submission on the amendment should make the submission in writing in the form prescribed by the regulations and lodge it with Town Clerk, City of Bunbury, P.O. Box 21, Bunbury W.A. 6230, on or before 8 April 1983.

W. J. CARMODY,
Town Clerk.

TOWN PLANNING AND DEVELOPMENT
ACT 1928 (AS AMENDED).

Notice that a Town Planning Scheme Amendment has been Prepared and is Available for Inspection.

City of Gosnells Town Planning Scheme
No. 1—Amendment Nos. 186 and 187.

T.P.B. 853/2/25/1, Pts. 186 and 187.

NOTICE is hereby given that the Council of the City of Gosnells in pursuance of its powers under the Town Planning and Development Act 1928 (as amended) has prepared a Town Planning Scheme amendment for the purpose of:—

Amendment No. 186: rezoning Lot 23 (Street No. 78), Warton Road, Huntingdale, from "Residential A" to "Shops and Local Business".

Amendment No. 187: rezoning Lot 49, Spring Road, Thornlie, from "Residential A" to "Residential B".

All plans and documents setting out and explaining the amendment have been deposited at Council Offices, 2120 Albany Highway, Gosnells and will be open for inspection without charge during the hours of 9.00 a.m. to 4.30 p.m. on all days of the week except Saturdays, Sundays and Public Holidays until and including 8 April 1983.

The plans and documents have also been deposited at the office of the Town Planning Department, Perth and will similarly be open for inspection for the same period between the hours of 10 a.m. and 4 p.m.

Any person who desires to make a submission on the amendment should make the submission in writing in the form prescribed by the regulations and lodge it with the Town Clerk, City of Gosnells, Locked Bag No. 1, Gosnells, W.A. 6110, on or before 8 April 1983.

G. WHITELEY,
Town Clerk.

**TOWN PLANNING AND DEVELOPMENT
ACT 1928 (AS AMENDED).**

Notice that a Town Planning Scheme Amendment has been Prepared and is Available for Inspection.

City of Melville Town Planning Scheme
No. 2—Amendment No. 259.

T.P.B. 853/2/17/5, Pt. 259.

NOTICE is hereby given that the Council of the City of Melville in pursuance of its powers under the Town Planning and Development Act 1928 (as amended) has prepared a Town Planning Scheme amendment for the purpose of rezoning Lots 4, 5, 6 and 7, bounded by Stock Road, Marmion Street, Maddox Crescent and Leach Highway, from "Special Business and Special Zone (Hotel and TAB)" to "Local Shopping, Special Business and Special Zone (Hotel and TAB)".

All plans and documents setting out and explaining the amendment have been deposited at Council Offices, Almondbury Road, Ardross, and will be open for inspection without charge during the hours of 9.00 a.m. to 4.00 p.m. on all days of the week except Saturdays, Sundays and Public Holidays until and including 6 April 1983.

The plans and documents have also been deposited at the office of the Town Planning Department, Perth and will similarly be open for inspection for the same period between the hours of 10 a.m. and 4 p.m.

Any person who desires to make a submission on the amendment should make the submission in writing in the form prescribed by the regulations and lodge it with the Town Clerk, City of Melville, P.O. Box 130, Applecross, W.A. 6153, on or before 6 April 1983.

R. H. FARDON,
Town Clerk.

**TOWN PLANNING AND DEVELOPMENT
ACT 1928 (AS AMENDED).**

Notice that a Town Planning Scheme Amendment has been Prepared and is Available for Inspection.

City of Stirling District Planning
Scheme—Amendment No. 192.

T.P.B. 853/2/20, Pt. 192.

NOTICE is hereby given that the Council of the City of Stirling in pursuance of its powers under the Town Planning and Development Act 1928 (as amended) has prepared a Town Planning Scheme amendment for the purpose of including Part Lot 25, Williamson Way, Trigg, in a "Special Zone—Offices" and including appropriate details in Part II of the First Schedule and accordingly deleting reference therein to "Consulting Rooms (Group Practice)".

All plans and documents setting out and explaining the amendment have been deposited at Council Offices, Hertha Road, Stirling and will be open for inspection without charge during the hours of 9.00 a.m. to 4.00 p.m. on all days of the week except Saturdays, Sundays and Public Holidays until and including 6 April 1983.

The plans and documents have also been deposited at the office of the Town Planning Department, Perth and will similarly be open for inspection for the same period between the hours of 10 a.m. and 4 p.m.

Any person who desires to make a submission on the amendment should make the submission in writing in the form prescribed by the regulations and lodge it with the Town Clerk, City of Stirling, Hertha Road, Stirling, W.A. 6021, on or before 6 April 1983.

M. G. SARGANT,
Town Clerk.

**TOWN PLANNING AND DEVELOPMENT
ACT 1928 (AS AMENDED).**

Notice that a Town Planning Scheme Amendment has been Prepared and is Available for Inspection.

Town of Cottesloe Town Planning Scheme
No. 1—Amendment No. 25.

T.P.B. 853/2/3/4, Pt. 25.

NOTICE is hereby given that the Town of Cottesloe in pursuance of its powers under the Town Planning and Development Act 1928 (as amended) has prepared a Town Planning Scheme amendment for the purpose of adding a new zone "Special Site—Aged Persons" and including appropriate notation on the Scheme Map and provisions in the Scheme Text; rezoning Lot 81 of Cottesloe Sub Lot 3, Brighton Street from "Place of Public Worship" to "Special Site—Aged Persons"; and rezoning Lots 80 and 203 of Cottesloe Sub Lot 3, from "Residential A" to "Special Site—Aged Persons".

All plans and documents setting out and explaining the amendment have been deposited at Council Offices, 109 Broome Street, Cottesloe and will be open for inspection without charge during the hours of 9.00 a.m. to 4.00 p.m. on all days of the week except Saturdays, Sundays and Public Holidays until and including 8 April 1983.

The plans and documents have also been deposited at the office of the Town Planning Department, Perth and will similarly be open for inspection for the same period between the hours of 10 a.m. and 4 p.m.

Any person who desires to make a submission on the amendment should make the submission in writing in the form prescribed by the regulations and lodge it with the Town Clerk, Town of Cottesloe, 109 Broome Street, Cottesloe, W.A. 6011, on or before 8 April 1983.

R. PEDDIE,
Town Clerk.

**TOWN PLANNING AND DEVELOPMENT ACT
1928 (AS AMENDED).**

Notice that a Town Planning Scheme Amendment has been Prepared and is Available for Inspection.

Shire of Beverley Town Planning Scheme No. 1—
Amendment No. 9.

T.P.B. 853/4/5/1, Pt. 9.

NOTICE is hereby given that the Shire of Beverley in pursuance of its powers under the Town Planning and Development Act 1928 (as amended) has prepared a Town Planning Scheme amendment for the purpose of rezoning Lots 79, 82, 83, 86, 87 of Sub Lot 23 and Lot 78 of Sub Lot 22, Forrest Street, from "Light Industry" to "Residential", and Lots 80, 81, 84, 85, 88 of Sub Lot 23 and Lot 77 of Sub Lot 22, Bartram Street, from "General Industry" to "Residential".

All plans and documents setting out and explaining the amendment have been deposited at Council Offices, Vincent Street, Beverley and will open for inspection without charge during the hours of 9.00 a.m. to 4.00 p.m. on all days of the week except Saturdays, Sundays and Public Holidays until and including 25 May 1983.

The plans and documents have also been deposited at the office of the Town Planning Department, Perth and will similarly be open for inspection for the same period between the hours of 10 a.m. and 4 p.m.

Any person who desires to make a submission on the amendment should make the submission in writing in the form prescribed by the regulations and lodge it with Shire Clerk, Shire of Beverley, P.O. Box 20, Beverley, W.A. 6304, on or before 25 May 1983.

D. J. CUNNINGHAM,
Shire Clerk.

**TOWN PLANNING AND DEVELOPMENT ACT
1928 (AS AMENDED).**

Notice that a Town Planning Scheme Amendment has been Prepared and is Available for Inspection.

Shire of Denmark Town Planning Scheme No. 2—
Amendment No. 6.

T.P.B. 853/5/7/2, Pt. 6.

NOTICE is hereby given that the Shire of Denmark in pursuance of its powers under the Town Planning and Development Act 1928 (as amended) has prepared a Town Planning Scheme amendment for the purpose of rezoning from "Parks and Recreation" to "Residential", Denmark Lot 270, Peace Street.

All plans and documents setting out and explaining the amendment have been deposited at Council Offices, Strickland Street, Denmark and will be open for inspection without charge during the hours of 10.00 a.m. to 3.30 p.m. Monday to Thursday, 10.00 a.m. to 5.00 p.m. Friday except Public Holidays until and including 8 April 1983.

The plans and documents have also been deposited at the office of the Town Planning Department, Perth and will similarly be open for inspection for the same period between the hours of 10 a.m. and 4 p.m.

Any person who desires to make a submission on the amendment should make the submission in writing in the form prescribed by the regulations and lodge it with Shire Clerk, Shire of Denmark, P.O. Box 183, Denmark, W.A. 6333 on or before 8 April 1983.

G. H. McCUTCHEON,
Shire Clerk.

**TOWN PLANNING AND DEVELOPMENT ACT
1928 (AS AMENDED).**

Notice that a Town Planning Scheme Amendment has been Prepared and is Available for Inspection.

Shire of Kalamunda District Planning Scheme—
Amendment No. 142.

T.P.B. 853/2/24/13, Pt. 142.

NOTICE is hereby given that the Shire of Kalamunda in pursuance of its powers under the Town Planning and Development Act 1928 (as amended) has prepared a Town Planning Scheme amendment for the purpose of varying the interpretation of "showroom", inserting an interpretation of "wholesale" and including provisions to ensure that the uses of "showroom", "warehouse" and "service industry" in the Special Purpose (Service Industry) Zone applicable to Lot 1000 Holmes Road, Forrestfield, may be permitted with the approval of Council.

All plans and documents setting out and explaining the amendment have been deposited at Council Offices, 2 Railway Road Kalamunda and will be open for inspection without charge during the hours of 9.00 a.m. to 4.30 p.m. on all days of the week except Saturdays, Sundays and Public Holidays until and including 8 April 1983.

The plans and documents have also been deposited at the office of the Town Planning Department, Perth and will similarly be open for inspection for the same period between the hours of 10 a.m. and 4 p.m.

Any person who desires to make a submission on the amendment should make the submission in writing in the form prescribed by the regulations and lodge it with Shire Clerk, Shire of Kalamunda, 2 Railway Road, Kalamunda, W.A. 6076 on or before 8 April 1983.

E. H. KELLY,
Shire Clerk.

**TOWN PLANNING AND DEVELOPMENT ACT
1928 (AS AMENDED).**

Notice that a Town Planning Scheme Amendment has been Prepared and is Available for Inspection.

Shire of Mandurah Town Planning Scheme No. 1—
Amendment No. 120.

T.P.B. 853/6/13/1, Pt. 120.

NOTICE is hereby given that the Shire of Mandurah in pursuance of its powers under the Town Planning and Development Act 1928 (as amended) has prepared a Town Planning Scheme amendment for the purpose

of rezoning Part of Lots 167 and 168 and portion of Part Lot 169, from "Rural" to "Residential A" and "Public Open Space".

All plans and documents setting out and explaining the amendment have been deposited at Council Offices, Mandurah Terrace, Mandurah and will be open for inspection without charge during the hours of 9.00 a.m. to 4.00 p.m. on all days of the week except Saturdays, Sundays and Public Holidays until and including 25 May 1983.

The plans and documents have also been deposited at the office of the Town Planning Department, Perth and will similarly be open for inspection for the same period between the hours of 10 a.m. and 4 p.m.

Any person who desires to make a submission on the amendment should make the submission in writing in the form prescribed by the regulations and lodge it with Shire Clerk, Shire of Mandurah, P.O. Box 210, Mandurah, W.A. 6210, on or before 25 May 1983.

K. W. DONOHOE,
Shire Clerk.

**TOWN PLANNING AND DEVELOPMENT
ACT 1928 (AS AMENDED).**

Notice that a Town Planning Scheme Amendment has been Prepared and is Available for Inspection.

Shire of Murray—West Murray Town Planning
Scheme—Amendment No. 40.

T.P.B. 853/6/16/3, Pt. 40.

NOTICE is hereby given that the Shire of Murray in pursuance of its powers under the Town Planning and Development Act 1928 (as amended) has prepared a Town Planning Scheme amendment for the purpose of amending Clauses 1.7, 2.0, 2.6.1, 5.11 and introducing a third Schedule after Part IV to introduce a canal zone with appropriate provisions and to apply it to two existing canal estates known as "Yunderup" and "Winslee".

All plans and documents setting out and explaining the amendment have been deposited at Council Offices, Pinjarra Road, Pinjarra and will be open for inspection without charge during the hours of 9.00 a.m. to 4.00 p.m. on all days of the week except Saturdays, Sundays and Public Holidays until and including 25 May 1983.

The plans and documents have also been deposited at the office of the Town Planning Department, Perth and will similarly be open for inspection for the same period between the hours of 10 a.m. and 4 p.m.

Any person who desires to make a submission on the amendment should make the submission in writing in the form prescribed by the regulations and lodge it with Shire Clerk, Shire of Murray, P.O. Box 21, Pinjarra, W.A. 6208, on or before 25 May 1983.

B. M. BAKER,
Shire Clerk.

**TOWN PLANNING AND DEVELOPMENT
ACT 1928 (AS AMENDED).**

Notice That a Town Planning Scheme Amendment has been Prepared and is Available for Inspection.

Shire of Wanneroo Town Planning Scheme
No. 1—Amendment No. 222.

T.P.B. 853/2/30/1, Pt. 222.

NOTICE is hereby given that the Shire of Wanneroo in pursuance of its powers under the Town Planning and Development Act 1928 (as amended) has prepared a Town Planning Scheme amendment for the purpose of amending Table No. 1 of the Text to make Use Class "Veterinary Consulting Rooms" and "AA" use in Zone 3 "Residential Development" and Zone 12 "Special Development A".

All plans and documents setting out and explaining the amendment have been deposited at Council Offices, Shenton Avenue, Joondalup and will be open for inspection without charge during the hours of 8.45 a.m. to 4.45 p.m. on all days of the week except Saturdays, Sundays and Public Holidays until and including 6 April 1983.

The plans and documents have also been deposited at the office of the Town Planning Department, Perth and will similarly be open for inspection for the same period between the hours of 10 a.m. and 4 p.m.

Any person who desires to make a submission on the amendment should make the submission in writing in the form prescribed by the regulations and lodge it with Shire Clerk, Shire of Wanneroo, P.O. Box 21, Wanneroo, W.A. 6065, on or before 6 April 1983.

J. D. REIDY-CROFTS,
Shire Clerk.

TOWN PLANNING AND DEVELOPMENT ACT 1928 (AS AMENDED).

Shire of Merredin.

Interim Development Order No. 5.

T.P.B. 26/4/18/1.

NOTICE is hereby given that His Excellency the Governor in Council has approved of the extension for twelve months from 27 February 1983 of the Shire of Merredin Interim Development Order No. 5 pursuant to the provisions of section 7B of the Town Planning and Development Act 1928 (as amended).

R. MAIR,
Secretary,
Town Planning Board.

TOWN PLANNING AND DEVELOPMENT ACT 1928 (AS AMENDED).

Shire of Mullewa.

Interim Development Order No. 7.

T.P.B. 26/3/13/1.

NOTICE is hereby given that in accordance with the provisions of subsection (2) of section 7B of the Town Planning and Development Act 1928 (as amended), and by direction of the Minister for Urban Development and Town Planning a summary as set out hereunder of the Shire of Mullewa Interim Development Order No. 7 made pursuant to the provisions of section 7B of that Act is published for general information.

The Minister for Urban Development and Town Planning has made copies of this Order available for inspection by any person free of charge at the offices of the Town Planning Board, Oakleigh Building, 22 St George's Terrace, Perth, and at the offices of the Shire of Mullewa during normal office hours.

SUMMARY.

1. The Shire of Mullewa Interim Development Order No. 7 contains provisions *inter alia*:

- (a) That the Order applies to that part of the Shire of Mullewa specified in the Order.
- (b) That, subject as therein stated, the Mullewa Shire Council is the authority responsible for its administration.
- (c) That the carrying out of certain development on land within the scope of the Order without approval as stated therein is prohibited.
- (d) Relating to the application for, and grant of approval for, development other than development permitted by the Order.
- (e) Relating to development by public authority.
- (f) Relating to certain development permitted by this Order.
- (g) Relating to the continuance of the lawful use of land and buildings.
- (h) Relating to appeals against refusal of approval for development or against conditions subject to which approval to carry out development is granted.

2. The Order has effect from and after the publication of this Summary in the *Government Gazette*.

T. J. HARKEN,
Shire Clerk.

TOWN PLANNING AND DEVELOPMENT ACT 1928 (AS AMENDED).

Shire of Three Springs.

Interim Development Order No. 2.

T.P.B. 26/3/16/1.

NOTICE is hereby given that His Excellency the Governor in Council has approved of the extension for twelve months from 26 February 1983 of the Shire of Three Springs Interim Development Order No. 2 pursuant to the provisions of section 7B of the Town Planning and Development Act 1928 (as amended).

R. MAIR,
Secretary,
Town Planning Board.

TOWN PLANNING AND DEVELOPMENT ACT 1928-1982.

TOWN PLANNING AND DEVELOPMENT ACT (APPEAL) AMENDMENT REGULATIONS 1982.

MADE by His Excellency the Governor in Executive Council.

Citation.

1. These regulations may be cited as the Town Planning and Development Act (Appeal) Amendment Regulations 1982.

Reg. 6
amended.

2. Regulation 6 of the Town Planning and Development Act (Appeal) Regulations 1979* is amended—

- (a) in subregulation (1), by deleting "Subject to subsection (6) of section 28A of the Act a" and substituting the following—

" A " ; and

- (b) in subregulation (2)—

- (i) by deleting paragraphs (b) and (c) and substituting the following—

" (b) subparagraphs (ii) and (iv) of that paragraph—to the council of the municipality against whose decision or demand the appeal is instituted;

(c) subparagraph (iii) of that paragraph—to the Board; " ;

- (ii) in paragraph (d), by deleting "and";

- (iii) in paragraph (e), by deleting the full stop and substituting the following—

" ; and " ; and

- (iv) by inserting after paragraph (e) the following paragraph—

" (f) paragraph (d) of that interpretation—to the Authority. " .

By His Excellency's Command,

J. E. A. PRITCHARD,
Acting Clerk of the Council.

* Published in the *Government Gazette* on 25 June 1979 at p. 1758.

PUBLIC WORKS DEPARTMENT.

Tenders, closing at West Perth at 2.30 p.m. on the dates mentioned hereunder, are invited for the following projects.

Tenders are to be addressed to the Minister (either for Works or for Water Resources) as indicated on the tender document.

C/- Contract Office,
Public Works Department,
Dumas House,
2 Havelock Street,
West Perth. Western Australia 6005

and are to be endorsed as being a tender for the relevant project.

The highest, lowest, or any tender will not necessarily be accepted.

As from 1 January 1982, tenders called for Architectural and Engineering Contracts will be governed by the "General Conditions of Contract N.P.W.C. Edition 3 (1981) and Amendments (W.A.)," a copy of which is available from the Contract Office as above and from P.W.D. Country Offices, free of charge.

Contract No.	Project	Closing Date	Tender Documents now available at
23210	Lower Great Southern Water Supply—Kendenup Reticulation —A 200 m ³ Roofed steel tank on 15 m Stand	1/3/83	P.W.D., West Perth P.W.D., W.S., Albany
23214	Mullewa District High School—Evaporative Cooling	1/3/83	P.W.D., West Perth P.W.D., A.D., Geraldton
23216	Albany Regional Prison—Repairs and Renovations 1982/83	1/3/83	P.W.D., West Perth P.W.D., A.D., Albany
23219	Bunbury Courthouse Restoration of existing Administration	8/3/83	P.W.D., West Perth P.W.D., A.D., Bunbury
23220	Kalgoorlie Primary School—Alterations and Additions and Repairs and Renovations	8/3/83	P.W.D., West Perth P.W.D., A.D. Kalgoorlie
23221	Coolbellup Primary School—Admin. Upgrade and Library Resource Centre	1/3/83	P.W.D., West Perth
23222†	Bentley Psychogeriatric Extended Care Unit Erection of New Residential Units and Day Centre	8/3/83	P.W.D., West Perth
23223	Mt. Lawley College of Advanced Education Performing Arts Additions Mechanical Services	8/3/83	P.W.D., West Perth
23224†	Shenton Park Mental Health Services Administration Building Erection of new building	8/3/83	P.W.D., West Perth
23225	Midvale Primary School Upgrade and Additions	1/3/83	P.W.D., West Perth
23226†	Esperance Hospital Redevelopment	8/3/83	P.W.D., West Perth P.W.D., A.D., Kalgoorlie Clerk of Courts, Esperance P.W.D., A.D., Albany P.W.D., A.D., Bunbury P.W.D., West Perth P.W.D., A.D., Merredin
23227†	Merredin Hospital Redevelopment Stage I	8/3/83	P.W.D., West Perth
23228*	Armada Senior High School—Alterations and Additions, Upgrading Work, Repairs and Renovations	8/3/83	P.W.D., West Perth
23229	Carlisle Drilling Workshop Extension—Supply and Installation of Overhead Travelling Crane	8/3/83	P.W.D., West Perth
23230	Nullagine Water Supply 2 x 225 m ³ reinforced Concrete Circular Roofed Tanks	15/3/83	P.W.D., West Perth P.W.D., W.S., Karratha P.W.D., W.S., Sth Hedland
23231	Marble Bar Water Supply 3 x 225 m ³ Reinforced Concrete Cir- cular Roofed Tanks	15/3/83	P.W.D., West Perth P.W.D., W.S., Karratha P.W.D., W.S., Sth Hedland
23232	Shenton Park Lemnos Hospital—Administration Building— Mechanical Services	15/3/83	P.W.D., West Perth
23233	Armada Senior High School Upgrade 1983—Mechanical Ser- vices	15/3/83	P.W.D., West Perth
23234	Sale of House and Land Lot 153 Hepburn Street Mt. Magnet	15/3/83	P.W.D., West Perth
23235	Bentley Psychogeriatric Extended Care Unit—Erection of new Residential Units and Day Centre—Mechanical Services	22/3/83	P.W.D., West Perth
23236	Fremantle Technical College Carpark (Leased Property)	8/3/83	P.W.D., West Perth
23237	Merredin—Dept. of Agriculture Machinery Shed—Erection of Steel Shed/Concrete Floor (Performance Documents provided)	15/3/83	P.W.D., West Perth P.W.D., A.D., Merredin
23238	Esperance Hospital Redevelopment 1983—Mechanical Services	15/3/83	P.W.D., West Perth P.W.D., A.D., Kalgoorlie P.W.D., A.D., Albany
23239	The Alexander Library Building Perth Cultural Centre—Central Monitoring and Control Panel Document No. 35.2.10 Regis- tration of Tenderers Registration Document available from Contract Office	1/3/83	P.W.D., West Perth
23240	South Perth Department of Agriculture—Food Technology Workshop Erection	15/3/83	P.W.D., West Perth
ADQ3786	Morley Senior High School Supply and Lay Carpet	1/3/83	P.W.D., A.D., Furniture Office, 2nd Floor, Rm 223 2 Havelock Street West Perth 6005
23241	Churchlands Senior High School—External Repairs and Renovations and upgrading of Canteen (Recall on revised Document)	15/3/83	P.W.D. West Perth
23242	Goldfields and Agricultural Water Supply Roofing of circular tanks at Dowerin, Koonkoobing, Wyalkatchem and Yelbeni	22/3/83	P.W.D., West Perth
23243	Sale of building and land Lot 303 Herald Street, Narrogin	22/3/83	P.W.D., West Perth
23244	Sale of land and improvements Lot 24 Massie Street Yellowdine	22/3/83	P.W.D., West Perth
23245	Alexander Library Building—Perth Cultural Centre—Metal Stud Partitions Document 21.1	22/3/83	P.W.D., West Perth

PUBLIC WORKS DEPARTMENT—*continued.*

Contract No.	Project	Closing Date	Tender Documents now available at
23246*	Mandurah High School Stage 2	22/3/83	P.W.D., West Perth
23247	Mt. Magnet Primary School—Air Conditioning	22/3/83	P.W.D., West Perth
23248	Mandurah High School Stage 2 Mechanical Services	22/3/83	P.W.D., A.D., Geraldton
23249	Armadale Senior High School Upgrade 1983—Electrical Installation Nominated sub contract	15/3/83	P.W.D., West Perth
23250	Shenton Park—Lemnos Hospital M.H.S. New Administration Building Electrical Installation Nominated sub contract	22/3/83	P.W.D., West Perth
23251	Bentley Hospital—New Psychogeriatric extended care unit—Electrical Services Nominated sub contract	22/3/83	P.W.D., West Perth
23252	Merredin Hospital Redevelopment 1983—Stage I Electrical Installation Nominated Sub Contract	22/3/83	P.W.D., West Perth
23253	Esperance District Hospital Redevelopment 1983 Electrical Installation Nominated Sub Contract	22/3/83	P.W.D., A.D., Merredin P.W.D., West Perth Clerk of Courts, Esperance P.W.D., A.D., Kalgoorlie P.W.D., West Perth
23254	Warwick Police Station Essential Power Supply—Electrical Installation Direct Contract	15/3/83	P.W.D., West Perth
23255	Mandurah High School Stage 2 Electrical Services	22/3/83	P.W.D., West Perth
23256	Shenton Park—Lemnos Hospital M.H.S. New Administration Building Lift Installation	22/3/83	P.W.D., West Perth
23257	(Merredin) Yilgarn Education Department Regional Office conversion from Agricultural Office	22/3/83	P.W.D., West Perth
23258†	Bunbury Senior High School new Classrooms and alterations	22/3/83	P.W.D., A.D., Merredin P.W.D., West Perth P.W.D., A.D., Bunbury
23259	Ferndale Primary School Library Resource Centre	15/3/83	P.W.D., West Perth
23260	Bunbury Senior High School 8 Classrooms and Alterations—Electrical Installation Nominated Sub Contract	22/3/83	P.W.D., West Perth P.W.D., A.D., Bunbury
ADQ3730	Mental Health Services Fairholme Hostel (three house units) Market Street, Guildford (recall)	22/3/83	P.W.D., A.D., Furniture Office 2nd Floor, Rm 223 2 Havelock Street West Perth 6005
ADQ3807	Northam Special School Supply and Lay Carpet	8/3/83	P.W.D., A.D., Furniture Office 2nd Floor, Rm 223 2 Havelock Street West Perth 6005 P.W.D., A.D., District Supervisor Northam 26 Gordon Street Northam 6401
ADQ3812	Falls Road Primary School—Library Resource Centre Supply and Lay Carpet	15/3/83	P.W.D., A.D., Furniture Office 2nd Floor, Rm 223 2 Havelock Street West Perth 6005

* Deposit on Documents \$100.

† Deposit on Documents \$200

‡ Deposit on Documents \$150.

ACCEPTANCE OF TENDERS

Contract No.	Project	Contractor	Amount
			\$
23155	Fitzroy Crossing Hospital Alterations to Matrons Residence	John Silver & Company	76 779
23184	Norseman District High School Repairs and Renovations	Eastern Goldfields Constructions Pty Ltd	58 363
23192	State Emergency Service—Mount Hawthorn New Operations Centre	Lyncrest Constructions	107 906
23165	Beckenham Primary School Repairs and Renovations	Doro Building Painting Contractors	37 500
23179	The Queen Elizabeth II Medical Centre "G" Block Alterations to existing facilities Lower Ground Floor	Jennings Construction Ltd	260 474
23188	East Wanneroo Primary School Internal and External Repairs and Renovations	Szczepanik Bros.	15 485
23140	Rural & Industries Bank of W.A. Victoria St, Bunbury Alterations 1982—Mechanical Services	Western Refrigeration 74	24 000

K. T. CADEE,
Under Secretary for Works.

PUBLIC WORKS ACT 1902 (AS AMENDED).

Notice of Amendment.

P.W. 1224/81.

NOTICE is hereby given that the Notice of Intention to Take or Resume land published in the *Government Gazette* dated 15 October 1982 should be amended in so far as the land description should read:—

Portion of Kelmscott Suburban Lot 44 and being part of Lot 55 on Diagram 58122 and being part of the land in Certificate of Title Volume 1560 Folio 497.

Dated this 14th day of February, 1983.

ANDREW MENSAROS,
Minister for Works.

PUBLIC WORKS ACT 1902 (AS AMENDED).

Sale of Land.

P.W. 4294/81.

NOTICE is hereby given that the piece of land described in the Schedule hereto is no longer required for the purpose for which it was resumed and is available for sale under the provisions of section 29 of the Public Works Act 1902 (as amended).

A person who immediately prior to the taking of the land referred to had an estate in fee simple in that land may, within three months after publication of this Notice in the *Gazette* and in accordance with the provisions of section 29 (3) of the Public Works Act 1902 (as amended) apply to the Minister for Works at the office of the Department of Public Works for an option to purchase the land but such application shall be subject to the provisions of section 29 (3) (ca) of that Act.

Schedule.

Portion of Bridgetown—Town Lot 17 and being part of the land on diagram 5313 and being part of the land in Certificate of Title Volume 1060 Folio 953 as is shown more particularly delineated and coloured green on Plan P.W.D., W.A., 54533.

Dated this 16th day of February, 1983.

K. T. CADEE,
Under Secretary for Works.

PUBLIC WORKS ACT 1902 (AS AMENDED).

Sale of Land.

P.W. 2550/81; P.H.D.-CS 5 3.2.

NOTICE is hereby given that His Excellency the Governor has authorised under section 29 (7) (a) (ii) of the Public Works Act 1902 (as amended) the sale by public auction or private contract of the land hereunder described, such land being no longer required for the work for which it was acquired.

Land.

Kwinana Lot C668 and being the whole of the land in Crown Grant Volume 91 Folio 144A.
Dated this 16th day of February, 1983.

K. T. CADEE,
Under Secretary for Works.

PUBLIC WORKS ACT 1902 (AS AMENDED).

Sale of Land.

P.W. 2327/82; M.R.D. 41/516-4.

NOTICE is hereby given that His Excellency the Governor has authorised under section 29 (7) (a) (ii) of the Public Works Act 1902 (as amended) the sale by public auction or private contract of the land hereunder described, such land being no longer required for the work for which it was acquired.

Land.

Portion of Perthshire Location 103 and being Part Lot 61 on Plan 8364 and being part of the land in Certificate of Title Volume 24 Folio 206A as is shown more particularly delineated and coloured green on Plan P.W.D., W.A., 54525.

Dated this 16th day of February, 1983.

K. T. CADEE,
Under Secretary for Works.

PUBLIC WORKS ACT 1902 (AS AMENDED).

Sale of Land.

P.W. 1504/82; M.R.D. 268/71-69.

NOTICE is hereby given that His Excellency the Governor has authorised under section 29 (5) of the Public Works Act 1902 (as amended) the sale by public auction or private contract of the land hereunder described, such land being no longer required for the work for which it was taken.

Land.

Portion of Perthshire Location Ax and being part of Lot 7 on Plan 850 and being part of the land in Certificate of Title Volume 1011 Folio 405 as is shown more particularly delineated and coloured green on Plan P.W.D., W.A., 54215.

Dated this 16th day of February, 1983.

K. T. CADEE,
Under Secretary for Works.

PUBLIC WORKS ACT 1902 (AS AMENDED).

Sale of Land.

P.W. 1794/82; M.R.D. 28/64-15.

NOTICE is hereby given that the Lieutenant Governor and Deputy of the Governor has authorised under section 29 (7) (a) (ii) of the Public Works Act 1902 (as amended) the sale by public auction or private contract of the land hereunder described, such land being no longer required for the work for which it was acquired.

Land.

1. Portion of Perth Suburban Lot 150 the subject of Diagram 12376 and being part of the land in Certificate of Title Volume 1092 Folio 322 as is shown more particularly delineated and coloured green on Plan P.W.D., W.A., 54397.
2. Portion of Perth Suburban Lot 150 and being part of Part Lot 13 on Plan 4924 and being part of the land in Certificate of Title Volume 1428 Folio 280 as is shown more particularly delineated and coloured green on Plan P.W.D., W.A., 54397.

3. Portion of Perth Suburban Lot 150 and being part of Lot 1 on Plan 4924 and being part of the land in Certificate of Title Volume 1428 Folio 280 as is shown more particularly delineated and coloured green on Plan P.W.D., W.A., 54397.
4. Portion of Perth Suburban Lot 150 and being part of Lot 17 on Plan 1028 and being part of the land in Certificate of Title Volume 689 Folio 151 as is shown more particularly delineated and coloured green on Plan P.W.D., W.A., 54397.
5. Portion of Perth Suburban Lot 150 and being part Lot 8 on Plan 1028 and being the whole of the land in Certificate of Title Volume 724 Folio 144 as is shown more particularly delineated and coloured green on Plan P.W.D., W.A., 54397.
6. Portion of Perth Suburban Lot 150 and being Lot 4 on Plan 1028 and being the whole of the land in Certificate of Title Volume 373 Folio 176 as is shown more particularly delineated and coloured green on Plan P.W.D., W.A., 54397.
7. Portion of Perth Suburban Lot 150 and being part of Lot 9 on Plan 53 and being the whole of the land in Certificate of Title Volume 251 Folio 198 as is shown more particularly delineated and coloured green on Plan P.W.D., W.A., 54397.
8. Portion of Perth Suburban Lot 150 and being Lot 1 on Diagram 10547 and being the whole of the land in Certificate of Title Volume 1054 Folio 92 as is shown more particularly delineated and coloured green on Plan P.W.D., W.A., 54397.
9. Portion of Perth Suburban Lot 150 and being part of Lot 2 on Diagram 10547 and being part of the land in Certificate of Title Volume 1250 Folio 492 as is shown more particularly delineated and coloured green on Plan P.W.D., W.A., 54397.
10. Portion of Perth Suburban Lot 150 and being part of Lot 3 on Diagram 10547 and being part of the land in Certificate of Title Volume 1054 Folio 94 as is shown more particularly delineated and coloured green on Plan P.W.D., W.A., 54397.
11. Portion of Perth Suburban Lot 150 and being part of Lot 4 on Diagram 10638 and being part of the land in Certificate of Title Volume 1055 Folio 293 as is shown more particularly delineated and coloured green on Plan P.W.D., W.A., 54397.
12. Portion of Perth Suburban Lot 150 and being part of Lot 3 on Diagram 10638 and being part of the land in Certificate of Title Volume 1055 Folio 292 as is shown more particularly delineated and coloured green on Plan P.W.D., W.A., 54397.
13. Portion of Perth Suburban Lot 150 and being part of Lot 3 on Plan 1399 and being part of the land in Certificate of Title Volume 1233 Folio 960 as is shown more particularly delineated and coloured green on Plan P.W.D., W.A., 54397.
- 14 and 15. Portion of Perth Suburban Lot 150 and being Lots 1 and 2 on Plan 1399 and being the whole of the land in Certificate of Title Volume 1400 Folio 997 as is shown more particularly delineated and coloured green on Plan P.W.D., W.A., 54397.

Dated this 16th day of February, 1983.

K. T. CADEE,
Under Secretary for Works.

PUBLIC WORKS ACT 1902 (AS AMENDED).

Sale of Land.

P.W. 2093/82.

NOTICE is hereby given that His Excellency the Governor has authorised under section 29 (7) (a) (ii) of the Public Works Act 1902 (as amended) the sale by public auction or private contract of the land hereunder described, such land being no longer required for the work for which it was acquired.

Land.

Portion of Swan Location 566 and being the whole of the land in Certificate of Title Volume 1559 Folio 217 as is shown more particularly delineated and coloured green on Plan P.W.D. WA 54522.

Dated this 16th day of February, 1983.

K. T. CADEE,
Under Secretary for Works.

Public Works Department.

RIGHTS IN WATER AND IRRIGATION ACT 1914-1981.

Notice for Advertisement of Application for Licence under Section 16 of the Act Received by the Minister.
(Regulation 14(1).)

NOTICE is hereby given that I, the undersigned Minister for Water Resources, have received from Ronald Jack Ferguson, 8 Columba Place, Peppermint Grove, an application for the grant to him of a licence under section 16 of the abovementioned Act to divert, take and use water from that watercourse known as Wungong Brook for his land Lot 18, portion of Canning Location 31. Any owner or occupier of land contiguous to such watercourse within the distance of 4.8 kilometres from the said land, who desires to object to the said application may do so by notice in writing addressed to me in accordance with the regulations under the said Act. All objections are to be delivered by certified mail and must be received by me before 4.30 p.m. on Friday, 11 March 1983. Late objections will be considered only at my discretion.

ANDREW MENSAROS,
Minister for Water Resources.

Public Works Department.

RIGHTS IN WATER AND IRRIGATION ACT 1914-1981.

Notice for Advertisement of Application for Licence under Section 16 of the Act Received by the Minister.
(Regulation 14(1).)

NOTICE is hereby given that I, the undersigned Minister for Water Resources, have received from Moller Holdings Pty. Ltd., P.O. Box 105, Gingin, an application for the grant to it of a licence under section 16 of the abovementioned Act to divert, take and use water from the watercourse known as Gingin Brook for its land being portions of Swan Locations 277, 398, 1373, 452 all of which being Lot 10 on Plan 11699 and being contiguous to the said watercourse and that any owner or occupier of land contiguous to such watercourse within the distance of 4.8 kilometres from the said land, who desires to object to the said application may do so by notice in writing addressed to me in accordance with the regulations under the said Act. All objections are to be delivered by certified mail and must be received by me before 4.30 p.m. on Friday, 4 March 1983. Late objections will be considered only at my discretion.

ANDREW MENSAROS,
Minister for Water Resources.

PW 1822/82

*Town Planning and Development Act 1928 (as amended)**Metropolitan Region Town Planning Scheme Act 1959 (as amended); Public Works Act 1902 (as amended)*

LAND ACQUISITION

Beechboro-Gosnells Access Highway

NOTICE is hereby given, and it is hereby declared, that the several pieces or parcels of land described in the Schedule hereto being all in the Swan District have, in pursuance of the written consent under the Town Planning and Development Act 1928 (as amended), Metropolitan Region Town Planning Scheme Act 1959 (as amended) and approval under the Public Works Act 1902 (as amended) of His Excellency the Governor, acting by and with the advice of the Executive Council, dated the 16th day of February, 1983, been compulsorily taken and set apart for the purposes of the following public work, namely, Beechboro-Gosnells Controlled Access Highway.

And further notice is hereby given that the said pieces or parcels of land so taken and set apart are shown marked off on Plans P.W.D., W.A., 54487 and 5488 which may be inspected at the Office of the Minister for Works, Perth. The additional information contained in the Schedule after the land descriptions is to define locality only and in no way derogates from the Transfer of Land Act description.

And it is hereby directed that the said lands shall vest in Metropolitan Region Planning Authority for an estate in fee simple in possession for the public work herein expressed, freed and discharged from all trusts, mortgages, charges, obligations, estates, interests, rights-of-way, or other easements whatsoever.

SCHEDULE

No. on Plan P.W.D., W.A. No. 54487 and 54488	Owner or Reputed Owner	Description	Area
	Sidney Broadbelt, Doris Broadbelt	Portion of Swan Location 1178 and being part of Lot 22 as shown on Diagram 63911 and being part of the common property as described in Certificate of Title Volume 1379 Folio 978 and shown on Strata Plan 2151	805 m ²
	Patricia Valeria Hoddleton	Portion of Swan Location 1178 and being part of Lot 22 as shown on Diagram 63911 and being part of the common property as described in Certificate of Title Volume 1379 Folio 979 and as shown on Strata Plan 2151	805 m ²
	Steven Edward Pawley	Portion of Swan Location Q1 and being Part of Lot 4 on Diagram 63910 and being part of the land contained in Certificate of Title Volume 1136 Folio 762	474 m ²

Certified correct this 2nd day of February, 1983.

JUNE CRAIG,
Minister for Urban Development and Town Planning.

R. TROWBRIDGE,
Governor in Executive Council.

Dated this 16th day of February, 1983.

P.W. 568/82

Local Government Act 1960 (as amended); Public Works Act 1902 (as amended)

LAND RESUMPTION

Pedestrian Access Way

NOTICE is hereby given, and it is hereby declared, that the several pieces or parcels of land described in the Schedule hereto, being all in the Swan district, have, in pursuance of the written approval and consent of His Excellency the Governor, acting by and with the advice of the Executive Council, dated the 16th day of February, 1983, been set apart, taken, or resumed for the purposes of the following public work, namely, Pedestrian Access Way.

And further notice is hereby given that the said pieces or parcels of land so set apart, taken, or resumed are marked off and more particularly described on Plan, P.W.D., W.A., 54313, which may be inspected at the Office of the Minister for Works, Perth.

And it is hereby directed that the said lands shall vest in Shire of Mundaring for an estate in fee simple in possession for the public work herein expressed, freed and discharged from all trusts, mortgages, charges, obligations, estates, interests, rights-of-way or other easements whatsoever.

SCHEDULE

No. on Plan P.W.D., W.A. No. 54313	Owner or Reputed Owner	Description	Area
	Dame Eleanora Marie Gwenyfred James	Portion of Swan Location 1241 and being the right of way coloured brown on Diagram 4618 and being the whole of the land remaining in Certificate of Title Volume 673 Folio 9	776 m ²

Certified correct this 25th day of January, 1983

ANDREW MENSAROS,
Minister for Works.

R. TROWBRIDGE,
Governor in Executive Council.

Dated this 16th day of February, 1983.

M.R.D. 42/102-A Vol. 2

Main Roads Act 1930 (as amended); Public Works Act 1902 (as amended)

NOTICE OF INTENTION TO TAKE OR RESUME LAND

THE Minister for Works hereby gives notice, in accordance with the provisions of Section 17 (2) of the Public Works Act 1902 as amended, that it is intended to take or resume under Section 17 (1) of that Act the pieces or parcels of land described in the Schedule hereto and being all in the Northam District, for the purpose of the following public works, namely, widening of the Northam-Pithara Road (5·7-15·50 SLK Section) and that the said pieces or parcels of land are marked off on Plan M.R.D., W.A. 8010-67-5, 8010-68-3 and 8210-33, which may be inspected at the office of the Commissioner of Main Roads, Waterloo Crescent, East Perth.

SCHEDULE

No.	Owner or Reputed Owner	Occupier or Reputed Occupier	Description	Area (approx.)
1.	Thomas Henry Maynard Lefroy	T. H. M. Lefroy	Portion of Avon Location 1205 (Certificate of Title Volume 1138, Folio 223)	2 040 m ²
2.	Thomas Henry Maynard Lefroy	T. H. M. Lefroy	Portion of Avon Location 1206 (Certificate of Title Volume 1138, Folio 223)	9 520 m ²
3.	Leo Charles Morgan	Hon. Minister for Works (Purchaser <i>vide</i> Caveat C462783)	Portion of Avon Location 1205 (Certificate of Title Volume 1138, Folio 141)	5 470 m ²
4.	Leo Charles Morgan	Hon. Minister for Works (Purchaser <i>vide</i> Caveat C462783)	Portion of Avon Location 1206 (Certificate of Title Volume 1138, Folio 141)	5 080 m ²
5.	Leo Charles Morgan	Hon. Minister for Works (Purchaser <i>vide</i> Caveat C462783)	Portion of Avon Location 1349 (Certificate of Title Volume 1133, Folio 620)	1 600 m ²
6.	Preston Sydney Smith	Hon. Minister for Works (Purchaser <i>vide</i> Caveat C455606)	Portion of Avon Location 304 (Certificate of Title Volume 1171, Folio 33)	100 m ²
7.	Bernard Vincent O'Neill	Hon. Minister for Works (Purchaser <i>vide</i> Caveat C361156)	Portion of Avon Location 12859 (Certificate of Title Volume 1123, Folio 203)	7 840 m ²
8.	Preston Sydney Smith	Hon. Minister for Works (Purchaser <i>vide</i> Caveat C455606)	Portion of Avon Location 1735 (Certificate of Title Volume 1171, Folio 33)	2·98 ha
9.	Bernard Vincent O'Neill	Hon. Minister for Works (Purchaser <i>vide</i> Caveat C361156)	Portion of Avon Location 1769 (Certificate of Title Volume 1123, Folio 203)	1·2663 ha
10.	Bernard Vincent O'Neill	Hon. Minister for Works (Purchaser <i>vide</i> Caveat C361156)	Portion of Avon Location 2039 (Certificate of Title Volume 1123, Folio 203)	2 846 m ²
11.	Bernard Vincent O'Neill	Hon. Minister for Works (Purchaser <i>vide</i> Caveat C361156)	Portion of Avon Location 17731 (Certificate of Title Volume 1123, Folio 203)	1·7966 ha
12.	Preston Sydney Smith	Hon. Minister for Works (Purchaser <i>vide</i> Caveat C455606)	Portion of Avon Location 26728 (Certificate of Title Volume 1233, Folio 720)	3 625 m ²
13.	Preston Sydney Smith	Hon. Minister for Works (Purchaser <i>vide</i> Caveat C455606)	Portion of Avon Location P4 and being Lot 17 on Plan 1047 (Certificate of Title Volume 1235, Folio 369)	105 m ²
14.	Preston Sydney Smith	Hon. Minister for Works (Purchaser <i>vide</i> Caveat C455606)	Portion of Avon Location 13452 (Certificate of Title Volume 372, Folio 200A)	5 110 m ²
15.	Michael O'Neill	Hon. Minister for Works (Purchaser <i>vide</i> Caveat B280001)	Portion of Avon Location 28115 (Certificate of Title Volume 319, Folio 171A)	985 m ²
16.	Michael O'Neill	Hon. Minister for Works (Purchaser <i>vide</i> Caveat B28001)	Portion of Avon Location 1768 (Certificate of Title Volume 371, Folio 200A)	9 445 m ²
17.	Michael O'Neill	Hon. Minister for Works (Purchaser <i>vide</i> Caveat B280001)	Portion of Avon Location 3730 (Certificate of Title Volume 371, Folio 200A)	7 350 m ²
18.	Michael O'Neill	Hon. Minister for Works (Purchaser <i>vide</i> Caveat B280001)	Portion of Avon Location 4077 and being Lot 4 on Diagram 28915 (Certificate of Title Volume 1273, Folio 179)	3 077 m ²
19.	Niels Kjaer Hansen	N. K. Hansen	Portion of Avon Location 2064 and being Lot 1 on Diagram 28915 (Certificate of Title Volume 1322, Folio 397)	5 360 m ²
20.	Mervyn Maxwell Smith	M. M. Smith	Portion of Avon Location 88 (Certificate of Title Volume 1241, Folio 103)	5 678 m ²
21.	Mervyn Maxwell Smith	M. M. Smith	Portion of Avon Location 2070 (Certificate of Title Volume 1069, Folio 257)	3·75 ha
22.	Mervyn Maxwell Smith	M. M. Smith	Portion of Avon Location 2044 (Certificate of Title Volume 1165, Folio 951)	1 165 m ²
23.	Mervyn Maxwell Smith	M. M. Smith	Portion of Avon Location 1695 (Certificate of Title Volume 1165, Folio 958)	1 965 m ²
24.	Claude Ewald Roediger and Ina June Roediger (as tenants in common in equal shares)	C. E. & I. J. Roediger	Portion of Avon Location 1695 (Certificate of Title Volume 1567, Folio 400)	5 475 m ²
25.	Jack Percival Clements (three undivided fourth shares) and Ann Mary Clements (one undivided fourth share)	J. P. & A. M. Clements	Avon Location 1944 (Certificate of Title Volume 1169, Folio 163)	5·6356 ha

Items 2, 4, 5, 8, 20-24 of this notice supersede the Notice of Intention to Resume published in *Government Gazette* of August 20 1982. Item 25 of this notice supersedes the Notice of Intention to Resume published in the *Government Gazette* of November 5 1982.

Dated this 23rd day of February, 1983.

D. R. WARNER,
Secretary, Main Roads.

M.R.D. 41/273-10

Main Roads Act 1930 (as amended); Public Works Act 1902 (as amended)

NOTICE OF INTENTION TO TAKE OR RESUME LAND

THE Minister for Works hereby gives notice, in accordance with the provisions of Section 17 (2) of the Public Works Act 1902 as amended, that it is intended to take or resume under Section 17 (1) of that Act the pieces or parcels of land described in the Schedule hereto and being all in the South Perth District, for the purpose of the following public works namely, Control of Access, Kwinana Freeway and that the said pieces or parcels of land are marked off on Plan M.R.D. W.A. 7825-80, which may be inspected at the Office of the Commissioner of Main Roads, Waterloo Crescent, East Perth.

SCHEDULE

No.	Owner or Reputed Owner	Occupier or Reputed Occupier	Description	Area (approx.)
1.	City of South Perth City of South Perth Portion of Canning Location 37, being the right of way coloured brown between Davilak and Wootana Streets on Plan 3486 (Certificate of Title Volume 1418 Folio 856)	970 m ²

Dated this 23rd day of February, 1983.

D. R. WARNER,
Secretary, Main Roads.

M.R.D. 41/243-A

Main Roads Act 1930 (as amended); Public Works Act 1902 (as amended)

NOTICE OF INTENTION TO TAKE OR RESUME LAND

THE Minister for Works hereby gives notice, in accordance with the provisions of Section 17 (2) of the Public Works Act 1902 as amended, that it is intended to take or resume under Section 17 (1) of that Act the pieces or parcels of land described in the Schedule hereto and being all in the Claremont District, for the purpose of the following public works, namely, construction of a Bus Bay along Stirling Highway at the corner of Bay View Terrace and that the said pieces or parcels of land are marked off on Plan M.R.D. W.A. 8025-229 and LTO Diagram 59484, which may be inspected at the office of the Commissioner of Main Roads, Waterloo Crescent, East Perth.

SCHEDULE

No.	Owner or Reputed Owner	Occupier or Reputed Occupier	Description	Area (approx.)
1.	Permanent Trustee Nominees (Canberra) Limited	The National Bank of Australasia Limited (Lessee <i>vide</i> Caveat C186956)	Portion of Swan Location 701 and being Lot 9 the subject of Diagram 36853 (Certificate of Title Volume 160 Folio 196A)	96 m ²
2.	Windsor Holdings Pty Ltd	Windsor Holdings Pty Ltd	Portion of Swan Location 701 and being Lot 3 the subject of Diagram 4043 (Certificate of Title Volume 1612 Folio 252)	45 m ²

Dated this 23rd day of February, 1983.

D. R. WARNER,
Secretary, Main Roads.

METROPOLITAN WATER AUTHORITY.

Western Australia.

Lexia Observation Wells—1/1982/83.

TENDERS are invited for the drilling, sampling, construction, development and disinfection of ten observation wells, located at seven sites, to a maximum depth of 100 metres, using the cable tool percussion method.

Documents may be obtained from:—

The Administrative Assistant—New Works, Metropolitan Water Centre, 629 Newcastle Street, Leederville W.A. 6007

on or after 28 February 1983.

Completed documents are to be delivered to the Tender Box located by the Reception Desk, Main Entrance, at the above address and will be received up to 2.30 p.m. on Thursday 10 March 1983. Tenders should be addressed to the Managing Director and marked "Tender for Lexia Observation Wells—1/1982/83".

H. J. GLOVER,
Managing Director.

METROPOLITAN WATER AUTHORITY.

Western Australia.

Lexia Observation Wells—2/1982/83.

TENDERS are invited for the drilling, sampling, construction, development and disinfection of ten observation wells, located at seven sites, to a maximum depth of 100 metres, using the cable tool percussion method.

Documents may be obtained from:—

The Administrative Assistant—New Works, Metropolitan Water Centre, 629 Newcastle Street, Leederville W.A. 6007.

on or after 28 February 1983.

Completed documents are to be delivered to the Tender Box located by the Reception Desk, Main Entrance, at the above address and will be received up to 2.30 p.m. on Tuesday 15 March 1983. Tenders should be addressed to the Managing Director and marked "Tender for Lexia Observation Wells—2/1982/83".

H. J. GLOVER,
Managing Director.

METROPOLITAN WATER AUTHORITY.

Western Australia.

Lexia Observation Wells—3/1982/83.

TENDERS are invited for the drilling, sampling, construction, development and disinfection of ten observation wells, located at seven sites, to a maximum depth of 100 metres, using the cable tool percussion method.

Documents may be obtained from:—

The Administrative Assistant—New Works, Metropolitan Water Centre, 629 Newcastle Street, Leederville W.A. 6007.

on or after 28 February 1983.

Completed documents are to be delivered to the Tender Box located by the Reception Desk, Main Entrance, at the above address and will be received up to 2.30 p.m. on Monday 21 March 1983. Tenders should be addressed to the Managing Director and marked "Tender for Lexia Observation Wells—3/1982/83".

H. J. GLOVER,
Managing Director.

METROPOLITAN WATER AUTHORITY ACT 1982.

Metropolitan Water Authority,
Perth, 16 February 1983.

M.W.A. Osborne Park 63330.

NOTICE is hereby given that His Excellency the Governor, acting pursuant to paragraph (h) of section 39 (1) of the Metropolitan Water Authority Act 1982 has been pleased to declare that the land, premises number 416 Scarborough Beach Road, Osborne Park, is exempt from rates under that Act whilst such land is rented by the Spastic Welfare Association of Western Australia Incorporated.

H. J. GLOVER,
Managing Director.

WATER BOARD'S ACT 1904-1980.

Busselton Water Board.

Section 79.

NOTICE is hereby given that the Rate Book for the Busselton Water Board, has been made up for the year 1983, and may be inspected by Ratepayers during office hours.

Section 94.

Notice is hereby given that under powers conferred by the above Act, the Busselton Water Board has ordered a Basic Rate of Nine Point Four Five (9.45) cents in the Dollar, to be made and levied, with a Minimum of Ten Dollars (\$10) on any one Assessment, for the year ending 31 December 1983, upon all rateable land as shown by the Rate Book, and such rate is payable forthwith. A memorandum to this effect has been duly entered in the rate book and signed, dated 15 February 1983.

R. P. LOUGHTON,
Chairman.

Section 141.

Notice is hereby given that the Busselton Water Board has resolved that section one and section two, Subsections A, B & C, of schedule one of the Board's principal By-laws made under the Water Board's Act 1904-1980, be revoked and the following sections substituted:—

Section 1 Water in return for Rates Paid or Minimum Charge in lieu of Rates—1 kilolitre per 21.59 cents of Rates Paid.

Section 2 Water Supplied in Excess of Quantity Allowed for Rates:—

A. Domestic: Excess Water—23.75 cents per kilolitre.

B. General Purposes—Roadmaking and Amenities provided by the Local Authority, railway, jetty, sporting bodies, rest rooms, hospitals, schools, old age homes, kindergartens, infant health clinics, churches, church quarters and convents, scout and guide groups—23.75 cents per kilolitre.

C. Any Other Land—or premises on or about which water is supplied for use thereof—23.75 cents per kilolitre.

15 February 1983.

R. P. LOUGHTON,
Chairman.

F. L. COMMINS,
Secretary.

TOWN OF ARMADALE.

STATEMENT OF RECEIPTS AND EXPENDITURE
FOR YEAR ENDED 30 JUNE 1982.

Receipts.		\$
Rates	2 866 028.07
Licences	50 280.65
Government Grants	35 892.61
Government Road Grants	508 585.97
Government Tax Grant	618 000.00
Income from Property	151 534.01
Aquatic Centres	92 991.43
Sanitation	391 806.78
Town Planning	18 510.76
All other Revenue	291 823.70
Library	5 277.80
Private Works and Crossings	126 376.42
Contribution to Works	237 988.68
Loan repayments	69 004.52
Refunds Sundry Debtors	20 757.96
Sale of Plant (Trade in)	104 197.00
		\$5 589 056.36

Expenditure.		\$
Administration	369 515.04
Debt Service	1 005 636.83
Public Works and Services	1 277 615.29
Reserves Construction and Maintenance	457 628.74
Building Const. Maintenance and Equipment	270 188.63
Town Planning Expenses	193 195.41
Health Administration	128 528.89
Sanitation and Health Charges	402 155.57
Fire Control	37 637.56
Building Control	110 608.47
Libraries	146 553.20
Aquatic Centres	116 443.16
Armadale Community Recreation Centre	36 427.80
Dog Control	25 590.82
Recreation Officer	2 334.34
Public Works Overhead and Plant Operations Un-allocated	61 261.24
Plant and Tools Purchased	153 050.78
Stock Adjustments	3 685.32
Sundry Creditors and Pre Paid Creditors	23 508.70
Private Works and Crossing	135 951.76
Reserve Fund Transfer	151 584.63
All Other Expenses	9 540.63
Refunds	28 222.84
		\$5 139 495.01

SUMMARY.

	\$
Balance as at 1/7/81	o/d. 87 527.29
Receipts	5 589 056.36
	5 501 529.07
Payments	5 139 495.01
Balance as at 30 June 1982	\$362 034.06

BALANCE SHEET AS AT 30 JUNE 1982.

Assets.		\$
Current Assets:		
Bank Balance	362 034.06
Sundry Debtors	440 369.85
Stock on Hand	17 387.70
Non-Current Assets	2 331 768.32
Deferred Assets	466 148.79
Other Assets	1 267 417.45
Fixed Assets	5 048 010.57
		\$9 933 136.74
Liabilities.		\$
Current Liabilities:		
Legal Costs Recoverable	146.70
Non-Current Liabilities	1 863 501.55
Deferred Liabilities	6 239 796.56
		\$8 103 444.81

SUMMARY.

Total Assets	9 933 136.74
Total Liabilities	8 103 444.81
Balance	\$1 829 691.93

Loan Capital.

Balances as at 1 July 1981	286 040.84
Receipts 1981/82	860 000.00
	1 146 040.84
Payments 1981/82	677 745.98
Balance as at 30/6/82	\$468 294.86

Trust Fund.

Balances as at 1 July 1981	1 085 876.69
Receipts 1981/82	543 788.78
	1 629 665.47
Payments 1981/82	420 436.65
Balance as at 30/6/82	\$1 209 228.82

RESERVE FUNDS.

Balances as at 1/7/81:	
Plant Replacement Reserve Fund	112 551.14
Aquatic Centre Reserve Fund	5 257.95
Land Acquisition Reserve Fund	289 646.47
Health Plant Reserve Fund	63 344.45
Long Service Leave Reserve Fund	6 416.73
Administration Building Reserve Fund	112 911.15
	\$590 127.89

Receipts 1981/82:	
Plant Replacement Reserve Fund	66 017.45
Aquatic Centre Reserve Fund	187.85
Land Acquisition Reserve Fund	68 298.50
Health Plant Reserve Fund	53 589.94
Long Service Leave Reserve Fund	2 969.31
Administration Building Reserve Fund	40 581.14
Sick Pay Reserve Fund	2 000.00
	\$233 644.19
	\$823 772.08

Payments 1981/82:	
Plant Replacement Reserve Fund	79 292.00
Aquatic Centre Reserve Fund	5 445.80
Land Acquisition Reserve Fund	18 000.00
Health Plant Reserve Fund	60 731.00
Long Service Leave Reserve Fund	1 452.79
Administration Building Reserve Fund	4 605.85
	\$169 527.44

Balances as at 30 June 1982	\$654 244.64
-----------------------------	--------------

SUMMARY OF BALANCES 30 JUNE 1982.

Plant Replacement Reserve Fund	99 276.59
Land Acquisition Reserve Fund	339 944.97
Health Plant Reserve Fund	56 203.39
Long Service Leave Reserve Fund	7 933.25
Administration Building Reserve Fund	148 886.44
Sick Pay Reserve Fund	2 000.00
	\$654 244.64

SHIRE OF IRWIN.

Municipal Fund Account.

STATEMENT OF RECEIPTS AND PAYMENTS FOR THE YEAR ENDED 30 JUNE 1982.

Receipts.	
Rates	217 719.07
Licences	2 196.08
Government Grants	302 285.63
Income Property	63 515.93
Health/Sanitation	18 964.00
Other Acts—Fees	637.00
Private Work	86 413.00
All Other Revenue	32 429.45
	\$724 160.16

Expenditure.	
Administration:	
Staff	81 910.59
Members	7 026.75
Debt Service	108 968.74
Public Works and Services	267 075.74
Buildings—Construction and Maintenance	71 564.14
Health Services	17 238.93
Sanitation	19 247.15
Bush Fire Control	11 282.82
Reserve Fund Plant	6 500.00
Reserve Fund L.S.L.	5 000.00
Reserve Fund G.E.H.A.	500.00
Plant and Machinery	24 796.25
Donations and Grants	300.00
Private Works	58 608.16
All Other Expenditure	13 403.27
	\$693 422.54

SUMMARY.

Debit Balance 1/7/81	Dr. 14 050.10
Receipts	724 160.16
	Cr. 710 110.06
Less Payments	693 422.54
Credit Balance 30/6/82	Cr. 16 687.52

BALANCE SHEET AS AT 30/6/82.

Assets.	
Current Assets	24 989.59
Non Current Assets	43 201.45
Deferred Assets	37 671.37
Fixed Assets	668 989.02
	\$774 851.43

Liabilities.	
Current Liabilities	26 133.22
Non Current Liabilities	41 201.45
Deferred Liabilities	433 939.91
	\$501 274.58

SUMMARY.

Total Assets	774 851.43
Total Liabilities	501 274.58
Municipal Accumulation Surplus	\$273 576.85

We hereby certify that the figures and particulars above are correct.

Dated: 21 December 1982.

J. B. FITZHARDINGE,
President.

J. PICKERING,
Shire Clerk.

Auditor's Report.

I have audited the accounts of the Shire of Irwin for the financial year ended 30 June 1982. The accounts have been found to be in order and properly kept in accordance with the provisions of the Local Government Act and have been allowed by me.

In my opinion, the abridged financial statements for the year ended 30 June 1982 fairly summarise the statement of Receipts and Payments and the Balance Sheet which were submitted for audit together with supporting statements prepared on a basis consistent with the Local Government Act Accounting Directions and present a true and fair view of the affairs of the Shire.

M. TIDY,
Auditor.

SHIRE OF MEEKATHARRA.

STATEMENT OF RECEIPTS AND PAYMENTS FOR THE YEAR ENDED 30 JUNE 1982.

Receipts.	
Rates	100 120
Licences	61 326
Government Grants	467 084
Income from Property	49 377
Sanitation Charges	17 751
Cemetery	2 619
State Energy Commission	188 628
All other Revenue	81 121
	\$968 026

Payments.	
Administration:	
Staff	91 268
Members	6 856
Debt Service	238 458
Public Works and Services	314 003
Buildings—Construction and Equipment	35 512
Buildings Maintenance	37 579
Swimming Pool	27 115
Health Services	15 428
Vermis Services	1 236
Town Planning	8 450
Cemeteries	4 445
Library Service	2 158
Plant Purchase and Equipment	48 381
Materials	936
M.R.D. Traffic Licence	58 047
All other Expenditure	78 208
	\$968 080

SUMMARY.

Credit Balance 1 July 1981	21 741
Receipts to 30 June 1982	968 026
	989 767
Less Payments to 30 June 1982	968 080
	\$21 687

BALANCE SHEET AS AT 30 JUNE 1982.

Assets.		\$
Current Assets	82 449
Non Current Assets	42 320
Deferred Assets	440
Fixed Assets	1 657 474
		<u>\$1 782 683</u>
Liabilities.		\$
Current Liabilities	42 244
Non Current Liabilities	42 824
Deferred Liabilities	1 357 168
		<u>\$1 442 236</u>
SUMMARY.		\$
Total Assets	1 782 683
Total Liabilities	1 442 236
Municipal Accumulation Account	<u>\$340 447</u>

We certify that the figures and particulars contained in the above statements are correct.

E. J. LLOYD,
President.

L. P. STRUGNELL,
Shire Clerk.

I have audited the books of account of the Shire of Meekatharra for the year ended 30 June 1982. In my opinion the Balance Sheet and the related financial statements are prepared on a basis consistent with the Local Government Act Accounting Directions and present a true and fair view of the state of affairs of the Shire of Meekatharra as at 30 June 1982.

G. R. BAKER,
Auditor, State Audit Department.

SHIRE OF VICTORIA PLAINS.
STATEMENT OF RECEIPTS AND PAYMENTS FOR
YEAR ENDED 30 JUNE 1982.

Receipts.		\$
Rates	198 523.00
Licences	621.56
Government Grants	234 776.00
Statutory Grants (Roads)	99 030.00
Income from Property	51 655.61
Sanitation Charges	2 135.00
Water Supply	224.16
Cemetery Receipts	4.20
Vermin Receipts	57.14
Loan Repayment Recoups (Electricity)	3 204.27
Contributions to Works	888.12
Interest Earned	8 919.44
Commissions	3 287.50
Sale of Capital Assets	6 886.00
Sale of Scrap	188.00
Sale of Trees	1 932.30
Sale of District Maps and Emblems	89.80
Sale of Book "The Victoria Plains"	152.00
Trust (Loan) Fund Interest to Sewerage Const.	7 853.06
Other Revenue	294.50
Refunds Account (Net)	651.40
Loan Capital Advance Account (Net)	327.16
		<u>\$621 700.22</u>

Payments.		\$
Administration:		
Staff Section	80 320.26
Members Section	7 209.58
Debt Service	103 886.89
Public Works and Services	260 248.14
Buildings:		
Construction and Equipment	17 555.57
Maintenance	22 234.82
Water Supply	528.16
Town Planning	—
Health Services	5 411.24
Sanitation	3 849.31
Sewerage Construction ex Loan Fund Interest	5 853.06
Prevention of Disease	35.52
Other Health Expenses	117.25
Cemetery Expenditure	1 698.68
Vermin Services	—
Bush Fire Control	2 804.56
Traffic Control	7 298.42
Public Works Overheads (Unallocated)	2 356.48
Purchase of Plant	47 658.63
Purchase of Tools	2 305.79
Plant Operation Costs (Unallocated)	1 672.04
Materials (Unallocated)	182.61
Donations and Grants	3 892.72
Private Works Costs	27 936.34
Trees Purchased	1 784.65
District Maps and Emblems	398.00
Drum Account (Net)	26.00
		<u>\$607 264.72</u>

SUMMARY.

Credit Balance 1/7/81	\$ 21 144.70
Receipts as per statement	621 700.22
		<u>642 844.92</u>
Payments as per statement	607 264.72
Credit Balance 30/6/82	<u>\$35 580.20</u>

BALANCE SHEET AS AT 30 JUNE 1982.

Assets.		\$
Current Assets	56 823.56
Non-Current Assets	21 599.23
Deferred Assets	5 453.74
Reserve Funds Contra	7 037.70
Trust Fund Contra	6 245.40
Fixed Assets	595 918.50
		<u>\$693 078.13</u>
Liabilities.		\$
Current Liabilities	15 992.12
Non-Current Liabilities	21 599.23
Deferred Liabilities	519 849.48
		<u>\$557 440.83</u>
SUMMARY.		\$
Total Assets	693 078.13
Total Liabilities	557 440.83
Municipal Accumulation Account Surplus	<u>\$135 637.30</u>

We hereby certify that the figures and particulars above are correct.

F. R. ROGERS,
President.

F. B. COOPER,
Shire Clerk.

Auditor's Report.

I have audited the accounts of the Shire of Victoria Plains for the financial year ended 30 June 1982. The accounts have been found to be in order and properly kept in accordance with the provisions of the Local Government Act and have been allowed by me.

In my opinion, the abridged financial statements for the year ended 30 June 1982 fairly summarise the Statement of Receipts and Payments and the Balance Sheet which were submitted for audit together with supporting statements prepared on a basis consistent with the Local Government Act Accounting Directions and present a true and fair view of the affairs of the shire.

G. E. CLARKE,
Auditor,
State Audit Department.

LOCAL GOVERNMENT ACT 1960-1982.

City of Subiaco.

Proposal to Create Cul-De-Sac in Bedford Avenue,
Subiaco.

NOTICE is hereby given that, as a result of a resolution of the Council of the Municipality of the City of Subiaco, after the expiration of 35 days from the publication of this notice application will be made to the Minister for Local Government for approval for the Council to construct an obstruction, namely a cul-de-sac, in Bedford Avenue, Subiaco, at its southern end near Thomas Street for the purpose of prohibiting the movement of vehicular traffic through the cul-de-sac.

A plan showing the location of the proposed cul-de-sac is available for inspection at the office of the Subiaco City Council, Rokeby Road, Subiaco, between 9.00 a.m. and 4.00 p.m. Mondays to Fridays and also at the Subiaco City Library, cnr. Rokeby Road and Bagot Road, Subiaco, during the hours the Library is open to the public.

A person who desires to object to the proposal may deliver written grounds of his objection to the Council within 35 days from the date of the publication of this notice. Such objections should be addressed to the Town Clerk, Subiaco City Council, Municipal Chambers, Rokeby Road, Subiaco.

Dated this 18th day of February, 1983.

L. SHERVINGTON,
Acting Town Clerk.

SHIRE OF KELLERBERRIN.

Acting Shire Clerk.

IT is hereby notified for Public Information that (Mrs.) M. M. McCulloch has been appointed Acting Shire Clerk for the period 7 March 1983 to 11 March 1983 during the absence of the Shire Clerk on Annual Leave.

N. D. FIMMANO,
Shire Clerk.

LOCAL GOVERNMENT ACT 1960-1982.

City of Gosnells.

Notice of Intention to Borrow.

Proposed Loan (No. 248) of \$100 000.

PURSUANT to section 610 of the Local Government Act 1960-1982 the Council of the City of Gosnells hereby gives notice that it proposes to borrow money by the issue of a debenture for a period of 10 years, at the ruling rate of interest, repayable by equal half yearly instalments to State Government Insurance Office. Purpose: Construction of Maddington Community Centre.

Plans, specifications, estimates of cost and statements, as required by section 609 of the Act are available for inspection by ratepayers, at reasonable hours, at the Administration Centre, 2120 Albany Highway, Gosnells, for Thirty Five (35) days after the publication of this notice.

Dated this 24th day of February, 1983.

S. E. WILSON,
Deputy Mayor.

G. WHITELEY,
Town Clerk.

LOCAL GOVERNMENT ACT 1960-1982.

City of Gosnells.

Notice of Intention to Borrow.

Proposed Loan (No. 252) of \$200 000.

PURSUANT to section 610 of the Local Government Act 1960-1982 the Council of the City of Gosnells hereby gives notice that it proposes to borrow money by the issue of a debenture for a period of 10 years, initially for 4 years at the current ruling rate of interest, to be renegotiated for a further 6 years at the then ruling rate of interest, repayable by equal half yearly instalments to Westpac Banking Corporation. Purpose: Construction of Maddington Community Centre.

Plans, specifications, estimates of cost and statements, as required by section 609 of the Act are available for inspection by ratepayers, at reasonable hours, at the Administration Centre, 2120 Albany Highway, Gosnells, for Thirty Five (35) days after the publication of this notice.

Dated this 24th day of February, 1983.

S. E. WILSON,
Deputy Mayor.

G. WHITELEY,
Town Clerk.

LOCAL GOVERNMENT ACT 1960-1982.

City of Gosnells.

Notice of Intention to Borrow.

Proposed Loan (No. 253) of \$40 000.

PURSUANT to section 610 of the Local Government Act 1960-1982 the Council of the City of Gosnells hereby gives notice that it proposes to borrow money by the issue of a debenture for a period of 10 years, initially for 4 years at the current ruling rate of interest, to be renegotiated for a further 6 years at the then ruling rate of interest, repayable by equal half yearly instalments to Westpac Banking Corporation. Purpose: Sewerage and electrical headworks at Amaroo Cottages for Senior Citizens Inc. This loan is self-supporting with all costs and repayments being met by Amaroo Cottages for Senior Citizens Inc.

Plans, specifications, estimates of cost and statements, as required by section 609 of the Act are available for inspection by ratepayers, at reasonable hours, at the Administration Centre, 2120 Albany Highway, Gosnells, for Thirty-Five (35) days after the publication of this notice.

Dated this 24th day of February, 1983.

S. E. WILSON,
Deputy Mayor.

G. WHITELEY,
Town Clerk.

LOCAL GOVERNMENT ACT 1960-1982.

City of South Perth.

Notice of Intention to Borrow.

Proposed Loan (No. 159A) of \$50 000.

PURSUANT to section 610 of the above Act, the City of South Perth hereby gives notice that it proposes to borrow by the sale of debentures the sum of \$50 000 repayable at the office of the Council by nineteen equal half-yearly instalments. The calculation of the instalment will be based on a ten year term with the balance outstanding at the end of five years being renegotiable. The purpose of the loan is for further development of Sir James Mitchell Park—

	\$	\$
Cycleways	59 000	
Less Recoup State Government	20 000	39 000
Bridges cycleways		1 500
Grass planting and reticulation (part)		9 500
		<u>\$50 000</u>

Details of the undertaking, together with plans and specifications of the proposed works are open for inspection by ratepayers at the office of the Council during normal office hours for thirty-five days from the date of publication thereof in the *Government Gazette*.

Dated this 25th day of February, 1983.

J. C. BURNETT,
Mayor.

P. A. BENNETTS,
Town Clerk.

LOCAL GOVERNMENT ACT 1960-1982.

City of South Perth.

Notice of Intention to Borrow.

Proposed Loan (No. 159B) of \$100 000.

PURSUANT to section 610 of the above Act, the City of South Perth hereby gives notice that it proposes to borrow by the sale of debentures the sum of \$100 000 repayable at the office of the Council by twenty equal half-yearly instalments. The purpose of the loan is for further development (Passive Recreation Areas) of Sir James Mitchell Park Stage II—

	\$
Earthworks (part)	50 000
Grass planting and reticulation	50 000
	<u>\$100 000</u>

Details of the undertaking, together with plans and specifications of the proposed works are open for inspection by ratepayers at the office of the Council during normal office hours for thirty-five days from the date of publication thereof in the *Government Gazette*.

Dated this 25th day of February, 1983.

J. G. BURNETT,
Mayor.

P. A. BENNETTS,
Town Clerk.

LOCAL GOVERNMENT ACT 1960-1982.

City of South Perth.

Notice of Intention to Borrow.

Proposed Loan (No. 160) of \$175 000.

PURSUANT to section 610 of the above Act, the City of South Perth hereby gives notice that it proposes to borrow by the sale of debentures the sum of \$175 000 repayable at the office of the Council by fourteen equal half-yearly instalments. The purpose of the loan is for the purchase of plant, reticulation equipment and electrical equipment for use on the Collier Park Sporting Complex Eighteen Hole Public Golf Course.

Details of the undertaking together with plans and specifications of the proposed works are open for inspection by ratepayers at the office of the Council during normal office hours for thirty-five days from the date of publication hereof in the *Government Gazette*.

Dated this 25th day of February, 1983.

J. G. BURNETT,
Mayor.

P. A. BENNETTS,
Town Clerk.

LOCAL GOVERNMENT ACT 1960-1982.

Shire of Cue.

Notice of Intention to Borrow.

Proposed Loan (No. 27) of \$100 000.

PURSUANT to section 610 of the Local Government Act 1960-1982 the Council of the Municipality of the Shire of Cue hereby gives notice that it proposes to borrow money by sale of a debenture, repayable at the office of the Lender, the Motor Vehicle Insurance Trust, 255 Adelaide Terrace, Perth, by twenty equal instalments of principal and interest. Purpose: Power Generation and Mains Extension on behalf of the State Energy Commission.

Estimates as required by section 609 of the Act are open for inspection at the office of the Council, Austin Street, Cue, during office hours, for thirty five days after the publication of this notice.

Dated this 15th day of February, 1983.

J. M. PRICE,
President.

T. P. O'CONNOR,
Shire Clerk.

LOCAL GOVERNMENT ACT 1960-1982.

Shire of Dandaragan.

Notice of Intention to Borrow.

Proposed Loan (No. 81) of \$35 000.

PURSUANT to section 610 of the Local Government Act 1960-1982, the Dandaragan Shire Council hereby gives notice that it proposes to borrow money by the sale of debentures on the following terms for the following purpose: \$35 000 for a period of 10 years, repayable at the office of the Council, Dandaragan by twenty (20) half-yearly instalments of principal and interest. Purpose of the loan—part cost to finance Cervantes Gymnasium/Hall.

Plans, specifications and estimates of cost as required by section 609 of the Act, are open for inspection at the office of the Council for thirty-five (35) days after publication of this notice.

R. H. CARTER,
President.

I. W. STUBBS,
Shire Clerk.

LOCAL GOVERNMENT ACT 1960-1982.

Shire of Dandaragan.

Notice of Intention to Borrow.

Proposed Loan (No. 82) of \$45 000.

PURSUANT to section 610 of the Local Government Act 1960-1982 the Dandaragan Shire Council hereby gives notice that it proposes to borrow money by the sale of debentures on the following terms for the following purpose: \$45 000 for a period of 10 years, repayable at the office of the Council, Dandaragan, by twenty (20) half-yearly instalments of principal and interest. Purpose of loan—part cost of finance Cervantes Gymnasium/Hall.

Note: Council is of the opinion that this project is of special benefit for the ratepayers of Cervantes and it is proposed to impose a differential rate within the prescribed area of the Cervantes townsite in order to meet the annual loan repayments.

Plans, specifications and estimates of cost as required by section 609 of the Act, are open for inspection at the office of the Council for thirty-five (35) days after publication of this notice.

R. H. CARTER,
President.

I. W. STUBBS,
Shire Clerk.

LOCAL GOVERNMENT ACT 1960-1982.

Shire of Dandaragan

Notice of Intention to Borrow.

Proposed Loan (No. 83) of \$90 000.

PURSUANT to section 610 of the Local Government Act 1960-1982, the Dandaragan Shire Council hereby gives notice that it proposes to borrow money by the sale of debentures on the following terms for the following purpose: \$90 000 for a period of 7 years, repayable at the office of the Council, Dandaragan by fourteen (14) half-yearly instalments of principal and interest. Purpose of the loan—part cost to finance Community Centre at Dandaragan.

Plans, specifications and estimates of cost as required by section 609 of the Act, are open for inspection at the office of the Council for thirty-five (35) days after publication of this notice.

R. H. CARTER,
President.

I. W. STUBBS,
Shire Clerk.

LOCAL GOVERNMENT ACT 1960-1982.

Shire of Pingelly.

Notice of Intention to Borrow.

Proposed Loan (No. 92) of \$150 000 and
(No. 93) of \$90 000.

PURSUANT to section 610 of the Local Government Act 1960-1982, the Shire of Pingelly hereby gives notice it it proposes to borrow money, by the sale of debentures, repayable at the Office of the Lender, by equal half yearly instalments of principal and interest, for the following terms and purposes:—

Loan 92—\$150 000—9 year term—Part cost of the following:—

- (a) Upgrading of Pingelly Town Hall;
- (b) Upgrading of Pingelly Youth Pavilion;
- (c) Construction of free standing Sports Complex.

Loan 93—\$90 000—9 year term—Part cost of the following:—

- (a) Upgrading of Pingelly Town Hall;
- (b) Upgrading of Pingelly Youth Pavilion;
- (c) Construction of free standing Sports Complex.

Plans, specifications, estimate of costs and statements as required by section 609 of the Act are open for inspection by ratepayers at the Office of the Council during normal office hours for a period of 35 days after this notice.

Dated this 25th day of February, 1983.

J. S. WATTS,
President.

P. R. WEBSTER,
Shire Clerk.

LOCAL GOVERNMENT ACT 1960-1982.

Shire of Wickepin.

Notice of Intention to Borrow.

Proposed Loan (No. 66) of \$20 000.

PURSUANT to section 610 of the Local Government Act, the Shire of Wickepin hereby gives notice that it proposes to borrow money by sale of a debenture, on the following terms and for the following purpose: Twenty thousand dollars (\$20 000) for a period of 10 years repayable at the office of the Council by 20 equal half yearly instalments of principal and interest, for the purpose of financing the connection of Shire Buildings onto the Wickepin Sewerage Scheme.

Plans, specifications, estimates and the statement required by section 609 of the Local Government Act, are available for inspection at the office of the Council, during business hours, for thirty five (35) days after publication of this notice.

H. M. LANG,
President.

W. I. WEIR,
Shire Clerk.

LOCAL GOVERNMENT ACT 1960-1982.

Shire of York.

Notice of Intention to Borrow.

Proposed Loan (No. 47) of \$20 000.

PURSUANT to section 610 of the Local Government Act 1960-1982 the Council of the Shire of York hereby gives notice that it proposes to borrow money by sale of debentures on the following terms and for the following purposes: \$20 000 for 10 years at ruling Treasury interest rate, repayable by equal half-yearly instalments of principal and interest. Purpose: Part Cost—Tennis Club House.

Plans and specifications and estimates of costs as required by section 609 are open for inspection at the office of the Council during business hours for thirty-five (35) days after publication of this notice.

Dated this 22nd day of February, 1983.

P. P. MONGER,
President.

L. O. DELAHAUNTY,
Shire Clerk.

LOCAL GOVERNMENT ACT 1960-1982.

City of Cockburn.

Subdivision of Land for Resale.

Department of Local Government,
Perth, 16 February 1983.

LG: CC-4-6.

IT is hereby notified for public information that His Excellency the Governor has directed under the provisions of section 266B of the Local Government Act 1960-1982, that the City of Cockburn may subdivide portion of each of Jandakot Agricultural Area Lots 254

and 255 and being Lot 14 and Lot 15 on Plan 3699 being portion of land contained in Certificate of Title Volume 1271 Folio 232 under the Town Planning and Development Act 1928 for the purpose of selling portion of the land as so subdivided.

P. FELLOWES,
Secretary for Local Government.

LOCAL GOVERNMENT ACT 1960-1982.

Town of Narrogin.

Lease of Land.

Department of Local Government,
Perth, 16 February 1983.

LG: NG-4-4.

IT is hereby notified for public information that His Excellency the Governor has directed under the provisions of section 267 (3) of the Local Government Act 1960-1982, that the Town of Narrogin may lease Unit 2 on Lot 52 Federal Street, Narrogin, to F., L.G., C.G. and G.D. Buemi for a period of five years without calling public tenders.

P. FELLOWES,
Secretary for Local Government.

LOCAL GOVERNMENT ACT 1960-1982.

Shire of Augusta-Margaret River.

Sale of Land.

Department of Local Government,
Perth, 16 February 1983.

LG: AM-4-6.

IT is hereby notified for public information that His Excellency the Governor has directed under the provisions of section 266 of the Local Government Act 1960-1982, that the Shire of Augusta-Margaret River may sell by private treaty Lots 86 to 90 (inclusive) being land contained in Certificates of Title Volume 1634 Folios 430 to 434 (inclusive), respectively.

P. FELLOWES,
Secretary for Local Government.

LOCAL GOVERNMENT ACT 1960-1982.

City of Stirling.

Closure of Private Street.

Department of Local Government,
Perth, 8 December 1982.

LG: ST-4-12C.

IT is hereby notified for public information that His Excellency the Governor has approved under the provisions of section 297A of the Local Government Act 1960-1982, the resolution passed by the City of Stirling that portion of the private street which is described as portion of Swan Location 828 and being portion of the land coloured brown on Plan 517 (2) and being part of the land comprised in Certificate of Title Volume 1038 Folio 117 be closed and the land contained therein be allocated to Lots 140-145 (inclusive), Location 5652, Lots 147, 148, Location 5643 and Lot 150 Lonsdale Street and Lots 157-164 (inclusive) and Locations 5692, 5644 and 5639 Bourke Street, Yokine, as shown in the Schedule hereunder.

P. FELLOWES,
Secretary for Local Government.

Schedules.

Diagram No. 64380.

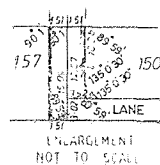
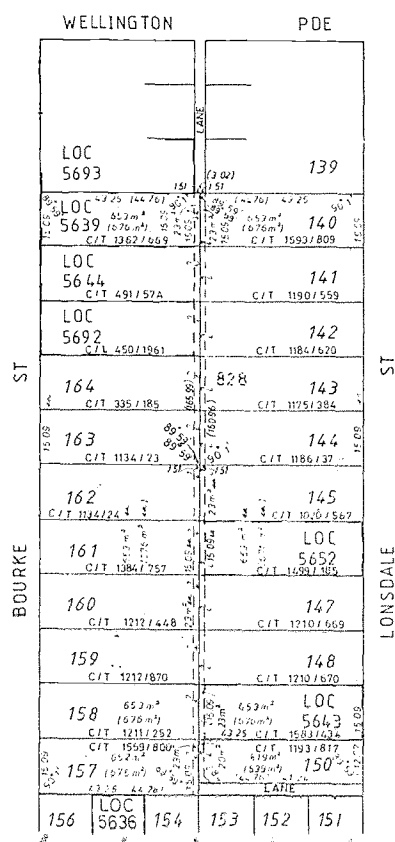
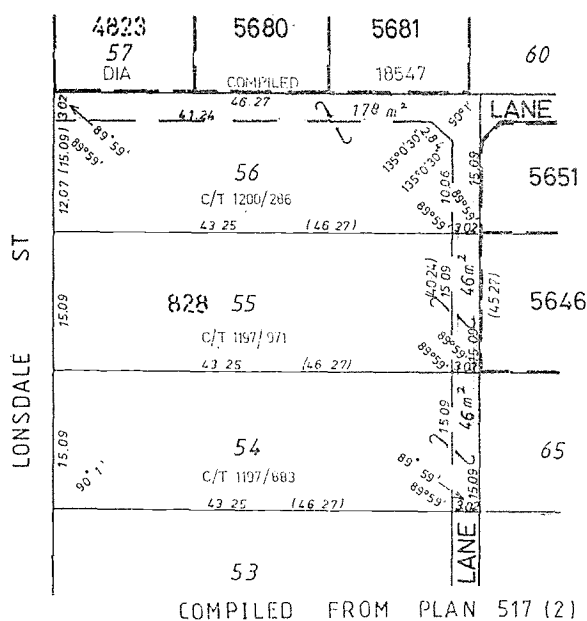


Diagram No. 64381.



LOCAL GOVERNMENT ACT 1960-1982.

Town of Geraldton.

Closure of Private Street.

Department of Local Government,
Perth, 12 January 1983.

LG: G-4-12B.

IT is hereby notified for public information that the Lieutenant Governor, and Deputy of the Governor has approved under the provisions of section 297A of the Local Government Act 1960-1982, the resolution passed

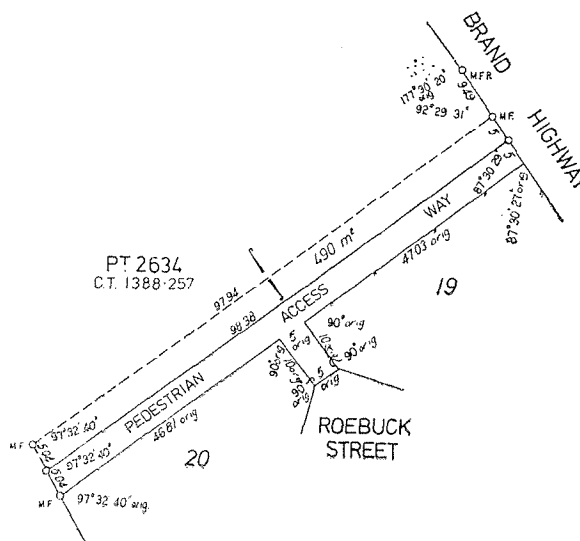
by the Town of Geraldton that portion of the private street which is described as being portion of the Geraldton Lots 2634 and 2635 and being part of the land shown on Plan 11087 and being part of the land remaining in Certificate of Title Volume 1388 Folio 257, be closed and be allocated to Part Lot 2634 Brand Highway as shown in the Schedule hereunder.

P. FELLOWES,
Secretary for Local Government.

Schedule.

Diagram No. 64421.

LIMITED IN DEPTH TO 12.19 METRES



LOCAL GOVERNMENT ACT 1960-1982.

Shire of Moora.

Rating Exemption.

Department of Local Government,
Perth, 16 February 1983.

LG: 139/82.

IT is hereby notified for public information that His Excellency the Governor pursuant to sub-section (10) of section 532 of the Local Government Act 1960-1982, declared exempt from Municipal Rates the land described as being Reserve 36674, occupied by the Moora Homes for the Aged (Inc.).

P. FELLOWES,
Secretary for Local Government.

LOCAL GOVERNMENT ACT 1960-1982.

Shire of Mullewa.

Rating Exemption.

Department of Local Government,
Perth, 16 February 1983.

LG: 143/82.

IT is hereby notified for public information that His Excellency the Governor acting pursuant to sub-section (10) of section 532 of the Local Government Act 1960-1982, declared exempt from Municipal Rates the land described as being Lot 144 (Reserve No. 21071), corner of Jose Street and Molster Street, Mullewa, occupied by the Country Women's Association.

P. FELLOWES,
Secretary for Local Government.

LOCAL GOVERNMENT GRANTS ACT 1978.

Notice.

Department of Local Government,
Perth, 16 February 1983.

LG: 62/76.

IT is hereby notified for public information that the Governor in Executive Council has under the provisions of sections 5 and 6 of the Local Government Grants Act 1978—

- (i) removed from the office of deputy member of the Western Australian Local Government Grants Commission, Thomas James Ryan; and
- (ii) appointed on the nomination of the Minister for Local Government from a panel of names submitted by the Local Government Association of Western Australia; Patrick Edward Ryan of 37 Hawkstone Road, Roleystone to be the deputy of Lyal Gordon Richardson in the office of member of the Western Australian Local Government Grants Commission,

for a period commencing on 28 February 1983 and terminating on and including 31 October 1983.

P. FELLOWES,
Secretary for Local Government.

LOCAL GOVERNMENT ACT 1960-1982.

Municipal Election.

Department of Local Government,
Perth, 25 February 1983.

IT is hereby notified, for general information, in accordance with section 139 of the Local Government Act 1960-1982, that the following person has been elected Member of the undermentioned Municipality to fill the vacancy shown in the particulars hereunder:—

Date of Election; Member Elected; Surname, Christian Name; Ward; How vacancy occurred: (a) Effluxion of time; (b) Resignation; (c) Death; (d) disqualified; (e) other; Name of Previous Member.

City of Subiaco.

12/2/83; Costa; Anthony Vincent; Central; (b);
P. F. Silver.

M. J. HARDING,
Acting Secretary for Local Government.

MOTOR VEHICLE (THIRD PARTY INSURANCE) ACT 1943-1982.

THE MOTOR VEHICLE INSURANCE TRUST (APPOINTMENT OF MEMBERS) INSTRUMENT 1983.

MADE by His Excellency the Governor in Executive Council.

Citation. 1. This instrument may be cited as The Motor Vehicle Insurance Trust (Appointment of Members) Instrument 1983.

Definitions. 2. In this instrument—
“the Act” means the Motor Vehicle (Third Party Insurance) Act 1943-1982; and
“the Trust” means the Motor Vehicle Insurance Trust established under the Act.

Appointment of members. 3. The following persons are appointed to be members of the Trust—
(a) under section 3A (3) (a) of the Act the General Manager of the State Government Insurance Office;
(b) under section 3A (3) (b) of the Act PETER JOHN FARRELL, Director of Loans and Investments, Treasury Department, a person nominated by the Under Treasurer;
(c) under section 3A (3) (c) of the Act and on the nomination of The Royal Automobile Club of W.A. (Incorporated) WILLIAM RAY CALDWELL of 16 Peppermint Court, McNeil Street, Peppermint Grove; and
(d) under section 3A (3) (d) of the Act and on the nomination of the Minister—
(i) KEVIN GEORGE MILNE of 235 Swan Street, Yokine; and
(ii) JACK RYDER BOON of 16 Hayes Terrace, Mosman Park,
being persons having relevant experience and knowledge.

Commencement of term of office. 4. The term of office for each member of the Trust, appointed under clause 3 of this instrument, shall commence on the day on which the Motor Vehicle (Third Party Insurance) Amendment Act 1982 comes into operation.

Terms of office of nominated members. 5. The members of the Trust appointed under clause 3 (c) and 3 (d) of this instrument shall hold office for a term of 4 years pursuant to section 3B of the Act.

By His Excellency's Command,

R. D. DAVIES,
Clerk of the Council.

LOCAL GOVERNMENT ACT 1960-1982.

LOCAL GOVERNMENT ACT (SECTION 373) ORDER 1983.

- Citation. 1. This Order may be cited as the Local Government Act (Section 373) Order 1983.
- Commence-
ment. 2. This Order shall take effect on and after the date of publication of this Order in the *Government Gazette*.
- Amendment
of previous
Order. 3. The Order in Council made pursuant to section 373 of the Local Government Act 1960 (as amended) and section 11 of the Interpretation Act 1918 (as amended) published in the *Government Gazette* on 27 March 1975 and varied by Orders in Council published on 30 May 1975, 14 May 1976, 10 December 1976, 3 June 1977, 28 July 1978, 25 May 1979, 20 July 1979, 10 October 1980, 4 December 1981, 19 March 1982, 21 May 1982, and 3 December 1982, is amended by deleting from the Schedule the words "Shire of Wickepin; whole of the district except the townsites of Wickepin and Yealering" and by substituting therefor the words "Shire of Wickepin; whole of the district except the townsites."

By His Excellency's Command,

R. D. DAVIES,
Clerk of the Council.

LOCAL GOVERNMENT ACT 1960-1982.

SHIRE OF WICKEPIN (SPECIFIED AREA) ORDER 1983.

MADE by His Excellency the Governor under section 548 (4) of the Local Government Act.

- Citation. 1. This Order may be cited as the "Shire of Wickepin (Specified Area) Order 1983".
- Commence-
ment. 2. This Order shall take effect on and from the date it is published in the *Government Gazette*.
- Declaration of
Specific Area. 3. The portion of the district of the Shire of Wickepin as described in the Schedule to this Order is declared to be a specified area to which section 548 (4) of the Local Government Act applies.

By His Excellency's Command.

R. D. DAVIES,
Clerk of the Council.

Schedule.

Proposed Specified Rating Area.

All that portion of land bounded by lines starting from the northern corner of Williams Location 15635, a point on a present western boundary of Wickepin Townsite and extending northeasterly, northerly and again northeasterly along southeastern and eastern boundaries of the Narrogin-Bruce Rock Railway to an eastern corner of that section of railway; thence northeasterly to the northern side of Wogolin Road; thence easterly along that side to the southwestern corner of Lot 93 of Location 1610 as shown on Land Titles Office Plan 3375 (2); thence northwesterly and northeasterly along southwestern and northwestern boundaries of the Narrogin-Bruce Rock Railway to the northern corner of Lot 1 as shown on Land Titles Office Plan 10939; thence southeasterly, easterly, southerly, again easterly, northerly and again easterly along boundaries of that lot and onwards to the eastern side of the southern section of Fisher Street; thence northerly along that side to the southwestern corner of Lot 31 as shown on Land Titles Office Diagram 57158; thence easterly along the southernmost southern boundary of that lot and easterly along the northern side of Smith Street and onwards to the eastern side of Rintel Street; thence southerly along that side to the northern side of Wogolin Road; thence easterly along that side to the southwestern corner of Location 7296, a point on a present eastern boundary of Wickepin Townsite and thence southerly, westerly, again southerly, again westerly, northerly, again westerly and again northerly along boundaries of that townsite to the starting point. Excluding Wickepin Lots 121-130 and part Lot 179 (Reserve 17932). Lands and Surveys Public Plan: Wickepin Townsite.

LOCAL GOVERNMENT ACT 1960-1982.

LOCAL GOVERNMENT ACT (SECTION 433A) ORDER 1983.

- Citation. 1. This Order may be cited as the "Local Government Act (section 433A) Order 1983".
- Amendment of previous Order. 2. The Order in Council made pursuant to section 433A of the Local Government Act 1960 (as amended) and section 11 of the Interpretation Act 1918 (as amended), published in the *Government Gazette* on 31 January 1975 and varied by Orders in Council so published on 30 May 1975, 27 June 1975, 14 May 1976, 10 December 1976, 3 June 1977, 28 July 1978, 30 March 1979, 25 May 1979, 22 June 1979, 20 July 1979, 10 October 1980, 4 December 1981, 15 January 1982, 19 March 1982, 21 May 1982, and 3 December 1982, is amended by deleting from the Schedule the words "The Shire of Wickpin; the townsites of Wickpin and Yealering" and by substituting therefor the words "The Shire of Wickpin; all townsites in the district".

By His Excellency's Command,

R. D. DAVIES,
Clerk of the Council.

LOCAL GOVERNMENT ACT 1960-1982.

The Municipality of Gosnells.

Repeal of By-laws.

IN pursuance of the powers conferred upon it by the abovementioned Act and all other powers enabling it the Council of the abovementioned municipality hereby records having resolved on 21 December 1982 to make and submit for confirmation by the Governor the following by-law repealing existing by-laws of the municipality:—

1. This by-law may be cited as the City of Gosnells repeal by-law (number one).
2. The following by-laws described by subject, date of gazettal and page number are hereby repealed:—
 - A. Bathing; 17 January 1941; 72.
 - B. Building; 10 April 1952; 931 to 939 inclusive.
 - C. Discount on rates; 9 June 1933; 887.
 - D. Appointment of employees; 17 October 1941; 1523.
 - E. Section of footpath; 5 February 1926; 218.
 - F. Gosnells Road Board; 8 December 1933; 9 April 1955; 8 February 1957; 1895 to 1900 inclusive, 722, 230 respectively.
 - G. Kenwick Memorial Hall; 14 March 1952; 669.
 - H. Special role for loans poll; 5 November 1915; 3568 to 3569 inclusive.
 - I. Maddington Centenary Hall; 17 October 1930; 2348.
 - J. Maddington Centenary Hall Canning Vale Hall and other buildings; 14 February 1930; 347.
 - K. Water courses; 5 April 1946; 340.

Dated this 22nd day of December, 1982.

The Common Seal of the City of Gosnells was
hereunto affixed in the presence of—

[L.S.]

R. D. HARRIS,
Mayor.

D. PARKER,
Acting Town Clerk.

Recommended—

JUNE CRAIG,
Minister for Local Government.

Approved by His Excellency the Governor in Executive Council this 16th day of February, 1983.

R. D. DAVIES,
Clerk of the Council.

LOCAL GOVERNMENT ACT 1960-1982.

The Municipality of the City of Perth.

By-law No. 63—Town Planning Classification or Zoning By-law for the Land and/or Buildings in the Victoria Park/Carlisle Area being Part of the City of Perth Municipal District—Amendment.

IN pursuance of the powers conferred upon it by the abovementioned Act and of all other powers enabling it the Council of the abovementioned Municipality hereby records having resolved on 16 August 1982 to make and submit for confirmation by the Governor, the following amendment to By-law No. 63:—

That the land described hereunder be and is hereby classified to be included in Zone No. 7A (Offices showrooms and warehouses) and the Victoria Park/Carlisle Zoning Plan No. 63 be and is hereby amended accordingly.

Portion of Swan Location 36 and being Lot 57 on Plan 2908 and being the whole of the land comprised in Certificate of Title Volume 1203 Folio 63.

Portion of Swan Location 36 the subject of Diagram 12565 and being the whole of the land comprised in Certificate of Title Volume 1203 Folio 62.

Dated this 3rd day of November, 1982.

The Common Seal of the City of Perth was
hereunto affixed in the presence of—

[L.S.]

M. A. MICHAEL,
Lord Mayor.

J. H. WALKER,
Acting Town Clerk.

Recommended—

JUNE CRAIG,
Minister for Local Government.

Approved by His Excellency the Governor in Executive Council this 16th day of February, 1983.

R. D. DAVIES,
Clerk of the Council.

LOCAL GOVERNMENT ACT 1960-1982.

Resolution to Amend and Submit By-law for Confirmation by the Governor.

By-law No. 63—Town Planning Classification or Zoning By-law for Land and/or Buildings in the Victoria Park-Carlisle Area.

The Municipality of the City of Perth.

By-law Relating to Zoning.

IN pursuance of the powers conferred upon it by the abovementioned Act and of all other powers enabling it the Council of the abovementioned Municipality hereby records having resolved on 16 August 1982 to make and submit for confirmation by the Governor the following amendment to By-law No. 63:—

1. That Clause 1 be amended by deleting the words "Zones numbered 1, 2, 5, 6, 7, 8, 9, 10 and 12" and substituting therefor the following:—

"the Zones specified in the Second Schedule hereto."

2. That the Second Schedule be amended by deleting those parts of that Schedule headed respectively "No. 12 ZONE", "No. 13 ZONE", "No. 14 ZONE", "No. 15 ZONE", "No. 16 ZONE" and "No. 17 ZONE" and substituting therefor the following:—

“

No. 12 ZONE.

Motels.

The limits and areas of the above zone are as shown and numbered 12 on the Victoria Park-Carlisle Zoning Plan of the City of Perth in the office of the Perth City Council.

The land and/or buildings shown and numbered as No. 12 Zone may be used for the following purposes and no others:—

Class B7.

No. 13 ZONE.

The limits and areas of the above zone are as shown and numbered 13 on the Victoria Park-Carlisle Zoning Plan of the City of Perth in the office of the Perth City Council.

The land and/or buildings shown and numbered as No. 13 Zone may be used for the following purposes and no other:—

Class C13.

No. 14 ZONE.

The limits and areas of the above zone are as shown and numbered 14 on the Victoria Park-Carlisle Zoning Plan of the City of Perth in the office of the Perth City Council.

The land and/or buildings shown and numbered as No. 14 Zone may be used for the following purposes and no other:—

Class C14.

No. 15 ZONE.

The limits and areas of the above zone are as shown and numbered 15 on the Victoria Park-Carlisle Zoning Plan of the City of Perth in the office of the Perth City Council.

The land and/or buildings shown and numbered as No. 15 Zone may be used for the following purposes and no other:—

Class C15.

Class C16.

No. 16 ZONE.

Special Uses.

The limits and areas of the above zone are as shown and numbered 16 on the Victoria Park-Carlisle Zoning Plan of the City of Perth in the office of the Perth City Council.

The land and/or buildings shown and numbered as No. 16 Zone may be used for the following purposes and no other:—

Class A8.

No. 17 ZONE.

Group Practices.

The limits and areas of the above zone are as shown and numbered 17 on the Victoria Park-Carlisle Zoning Plan of the City of Perth in the office of the Perth City Council.

The land and/or buildings shown and numbered as No. 17 Zone may be used for the following purposes and no other:—

Class C17. " .

Dated this 4th day of November, 1982.

The Common Seal of the City of Perth was
hereunto affixed in the presence of—

[L.S.]

M. A. MICHAEL,
Lord Mayor.

J. H. WALKER,
Acting Town Clerk.

Recommended—

JUNE CRAIG,
Minister for Local Government.

Approved by His Excellency the Governor in Executive Council this 16th day of February, 1983.

R. D. DAVIES,
Clerk of the Council.

LOCAL GOVERNMENT ACT 1960-1982.

Resolution to Amend and Submit By-Law for Confirmation by the Governor.

By-Law No. 64—Town Planning Classification or Zoning By-Law for Land and/or Buildings in the North Perth-Mt. Hawthorn-Wembley-Leederville Area.

The Municipality of the City of Perth.

By-Law Relating to Zoning.

IN pursuance of the powers conferred upon it by the abovementioned Act and of all other powers enabling it the Council of the abovementioned Municipality hereby records having resolved on 16 August 1982 to make and submit for confirmation by the Governor the following amendment to By-law No. 64:—

1. That Clause 1 be amended by deleting the words "Zones numbered 1, 2, 5, 6, 7 and 8" and substituting therefor the following:—

"the Zones specified in the Second Schedule hereto."

2. That the Second Schedule be amended by deleting those parts of that Schedule Headed respectively "No. 13 ZONE"; "No. 14 ZONE", "No. 15 ZONE", "No. 16 ZONE" and "No. 19 ZONE" and substituting therefor the following:

" No. 13 ZONE.

The limits and areas of the above zone are as shown and numbered 13 on the North Perth-Mt. Hawthorn-Wembley-Leederville Zoning Plan of the City of Perth in the office of the Perth City Council.

The land and/or buildings shown and numbered as No. 13 Zone may be used for the following purposes and no other:—

Class C13.

No. 14 ZONE.

The limits and areas of the above zone are as shown and numbered 14 on the North Perth-Mt. Hawthorn-Wembley-Leederville Zoning Plan of the City of Perth in the office of the Perth City Council.

The land and/or buildings shown and numbered as No. 14 Zone may be used for the following purposes and no other:—

Class C14.

No. 15 ZONE.

The limits and areas of the above zone are as shown and numbered 15 on the North Perth-Mt. Hawthorn-Wembley-Leederville Zoning Plan of the City of Perth in the office of the Perth City Council.

The land and/or buildings shown and numbered as No. 15 Zone may be used for the following purposes and no other:—

Class C15.

Class C16.

No. 16 ZONE.

Group Practices.

The limits and areas of the above zone are as shown and numbered 16 on the North Perth-Mt. Hawthorn-Wembley-Leederville Zoning Plan of the City of Perth in the office of the Perth City Council.

The land and/or buildings shown and numbered as No. 16 Zone may be used for the following purposes and no other:—

Class C17.

No. 19 ZONE.

Special Uses.

The limits and areas of the above zone are as shown and numbered 19 on the North Perth-Mt. Hawthorn-Wembley-Leederville Zoning Plan of the City of Perth in the office of the Perth City Council.

The land and/or buildings shown and numbered as No. 19 Zone may be used for the following purposes and no other:—

The underground storage of fuel and ground level vehicle parking in connection with the use of the land adjoining the land in the No. 1 Zone on the southside as a bakery. " "

Dated this 4th day of November, 1982.

The Common Seal of the City of Perth was hereunto affixed in the presence of—

[L.S.]

M. A. MICHAEL,
Lord Mayor.

J. H. WALKER,
Acting Town Clerk.

Recommended—

JUNE CRAIG,
Minister for Local Government.

Approved by His Excellency the Governor in Executive Council this 16th day of February, 1983.

R. D. DAVIES,
Clerk of the Council.

LOCAL GOVERNMENT ACT 1960-1982.

Resolution to Amend and Submit By-law for Confirmation by the Governor.

By-law No. 65—Town Planning Classification or Zoning By-law for Land and/or Buildings in the Central Area.

The Municipality of the City of Perth.

By-law Relating to Zoning.

IN pursuance of the powers conferred upon it by the abovementioned Act and of all other powers enabling it the Council of the abovementioned Municipality hereby records having resolved on 16 August 1982 to make and submit for confirmation by the Governor the following amendment to By-law No. 65:—

1. That Clause 1 be amended by deleting the words "Zones numbered 1, 2, 3, 4, 5, 6, 7, 8, 10 and 11" and substituting therefor the following:—

"the Zones specified in the Second Schedule hereto."

2. That the Second Schedule be amended by deleting those parts of that Schedule headed respectively "No. 13 ZONE", "No. 14 ZONE", "No. 15 ZONE", "No. 16 ZONE", "No. 18 ZONE" and "No. 20 ZONE" and substituting therefor the following:—

No. 13 ZONE.

The limits and areas of the above zone are as shown and numbered 13 on the Central Area Zoning Plan of the City of Perth in the office of the Perth City Council.

The land and/or buildings shown and numbered as No. 13 Zone may be used for the following purposes and no other:—

Class C13.

No. 14 ZONE.

The limits and areas of the above zone are as shown and numbered 14 on the Central Area Zoning Plan of the City of Perth in the office of the Perth City Council.

The land and/or buildings shown and numbered as No. 14 Zone may be used for the following purposes and no other:—

Class C14.

No. 15 ZONE.

The limits and areas of the above zone are as shown and numbered 15 on the Central Area Zoning Plan of the City of Perth in the office of the Perth City Council.

The land and/or buildings shown and numbered as No. 15 Zone may be used for the following purposes and no other:—

Class C15.

Class C16.

No. 16 ZONE.

Group Practices.

The limits and areas of the above zone are as shown and numbered 16 on the Central Area Zoning Plan of the City of Perth in the office of the Perth City Council.

The land and/or buildings shown and numbered as No. 16 Zone may be used for the following purposes and no other:—

Class C17.

No. 18 ZONE.

The limits and areas of the above zone are as shown and numbered 18 on the Central Area Zoning Plan of the City of Perth in the office of the Perth City Council.

The land and/or buildings shown and numbered as No. 18 Zone may be used for the following purposes and no other:—

Class C18.

No. 20 ZONE.

The limits and areas of the above zone are as shown and numbered 20 on the Central Area Zoning Plan of the City of Perth in the office of the Perth City Council.

The land and/or buildings shown and numbered as No. 20 Zone may be used for the following purposes and no others:—

A residential flat building and a commercial squash court building of such respective sizes as the Council may approve. "

Dated this 4th day of November, 1982.

The Common Seal of the City of Perth was hereunto affixed in the presence of—

[L.S.]

M. A. MICHAEL,
Lord Mayor.

J. H. WALKER,
Acting Town Clerk.

Recommended—

JUNE CRAIG,
Minister for Local Government.

Approved by His Excellency the Governor in Executive Council this 16th day of February, 1983.

R. D. DAVIES,
Clerk of the Council.

LOCAL GOVERNMENT ACT 1960-1982.

The Municipality of the City of Perth.

By-law Relating to Signs.

By-law No. 40.

IN pursuance of the powers conferred upon it by the abovementioned Act and of all other powers enabling it, the Council of the abovementioned Municipality hereby records having resolved on 18 October 1982, to make and submit for confirmation by the Governor the following By-law No. 40:—

1. By-law No. 40 of the City of Perth published in the *Government Gazette* on the 15th day of July 1958 as amended from time to time is hereby repealed.

2. In this By-law, unless the context otherwise requires:—

“Council” means the Council of the City of Perth;

“direction sign” means a sign attached to a pole in the street indicating the direction in which or the distance at which a building or place may be found but the term does not include any sign erected pursuant to any statutory provisions;

“illuminated sign” means a sign which is capable of being lit from within or from without by artificial light provided solely or mainly for the purpose of lighting the sign;

“pylon sign” means a sign supported on one or more piers or columns but not attached to a building;

“semaphore sign” means a sign which indicates the location of the entrance to a place of business or a building;

“sign” includes a signboard;

“street” includes footway and roadway;

“Surveyor” means the City Building Surveyor or Acting City Building Surveyor of the City of Perth;

“tower sign” means a sign fixed to or placed upon a chimney stack or open structural mast or tower;

“verandah” means a verandah projecting over a street and includes a balcony.

3. This by-law applies to a sign any part of which is erected or displayed or is to be erected or displayed within 100 m of any street, way, footpath or other public place measured in a horizontal plane.

4. (1) Subject to sub-clause (2) of this Clause, a person shall not erect or maintain a sign and the owner and occupier of any premises shall not permit a sign to remain on those premises:

(a) unless a written licence has been issued by the Council under this by-law or the by-law which is hereby repealed with respect to that sign and that licence is a current licence;

(b) if that sign does not comply with any provision of this by-law.

(2) Sub-clause (1) of this by-law does not apply to any sign erected or maintained pursuant to any statutory obligation.

5. Every sign:

(a) shall at all times be securely fixed to the structure by which the sign is supported;

(b) shall be maintained in a safe condition and in good order and repair;

(c) shall be kept clean and free from unsightly matter;

(d) shall bear on its face, in figures legible from the nearest street, the number of the licence issued by the Council with respect to that sign.

6. No glass shall be used in any sign other than an illuminated sign.

7. No paper, cardboard, cloth or other flammable material shall be part of or be attached to any sign but this Clause shall not apply to posters securely fixed to a signboard.

8. A sign shall not be erected or maintained:

(a) so as to obstruct the view, from a street or other public place, of traffic in that or any other street or public place;

(b) if the sign is likely to obscure or cause confusion with or about a traffic light or traffic sign or if the sign is likely to be mistaken for a traffic light or traffic sign;

(c) on any ornamental tower, spire, dome or similar architectural decoration;

(d) so as to obstruct the access to or from any door, fire escape or window (other than a window designed for the display of goods).

Direction Sign.

9. A direction sign shall not exceed 150 mm in depth and 750 mm in length.

Illuminated Sign.

10. (1) An illuminated sign:

(a) and any boxing or casing enclosing it shall be constructed entirely of non-flammable material with the exception of the insulation of electric wires;

(b) shall be so protected that if any glass, other than the glass of fluorescent tubing, breaks none of the glass can fall on any street, way, footpath or other public place.

(2) The electrical installations of an illuminated sign shall be constructed and maintained in accordance with the requirements of and to the satisfaction of the State Energy Commission.

(3) The light from an illuminated sign shall not be so intense as to cause annoyance to the public.

Verandah Sign.

11. A sign erected above the outer fascia of a verandah shall be comprised only of free standing letters which are parallel to the nearest street kerb and each of which has a height of not more than 400 mm. Each letter shall be mounted on a base 75 mm in height.

12. Subject to clause 13, a sign fixed to the outer or return fascia of a verandah:

- (a) shall not exceed 600 mm in height;
- (b) shall not project beyond the outer metal frame or other surround of the fascia;
- (c) in the case of an illuminated sign, shall not be a flashing sign. For the purposes of this paragraph an illuminated sign which only changes colour is not a flashing sign;
- (d) shall be so constructed that the bottom edge of the sign is not lower than the bottom edge of the fascia.

13. A sign fixed to the outer or return fascia of a verandah to a theatre or cinema shall not exceed 1 200 mm in height.

Sign Under Verandah.

14. (1) A sign fixed to the underside of a verandah:

- (a) shall be so constructed that, at no point, is the distance between the bottom of the sign to the ground below less than 2 700 mm;
- (b) shall not exceed 2 400 mm in length, 0.9 square metres in area and 600 mm in height;
- (c) shall not weigh more than 60 kg;
- (d) shall be fixed at right angles to the wall of the building in front of which the sign is erected provided that where such a sign is erected at a street intersection that sign may be placed at an angle to the wall so as to be visible from both streets;
- (e) shall bear at its outer end its licence number in figures clearly legible from the footway.

(2) If a sign fixed to the underside of a verandah exceeds 300 mm in height that sign shall not:

- (a) be located within 1 350 mm of the nearest side wall of the building; and
- (b) be located within 2 700 mm of another sign fixed to the underside of the verandah.

(3) If a sign fixed to the underside of a verandah does not exceed 300 mm in height that sign shall not:

- (a) be located within 900 mm of the nearest side wall of the building; and
- (b) be located within 1 800 mm of another sign fixed to the underside of the verandah.

(4) For the purposes of subclauses (2) and (3) of this clause the distance of sign from a side wall shall be measured along the front of the building from the edge of the sign closest to that side wall.

Horizontal Sign.

15. (1) A horizontal sign:

- (a) which projects over a street by more than 50 mm shall have a minimum headway of 2 700 mm;
- (b) shall be fixed parallel to the wall of the building to which it is attached;
- (c) shall not project more than 600 mm from the wall to which it is attached;
- (d) shall not be within 600 mm of either end of the wall to which it is attached unless the end of the sign abuts against a brick, stone or cement corbel, pier or pilaster which is at least 225 mm wide and which projects at least 25 mm in front of and 75 mm above and below the sign.

(2) Where the distance between the bottom of a horizontal sign and the ground below that sign is that specified in the first column of the following table, subject to subclauses (4) and (5) of this clause the height of that sign shall not exceed that specified in the second column of that table.

Distance of sign above ground	Maximum height of sign
less than 7.5 m	600 mm
7.5 m to 9 m	750 mm
more than 9 m	900 mm

Provided that if any part of a sign includes a motif or capital letter the height of that part of the sign may be increased by 50% of the prescribed maximum height.

(3) Where more than one horizontal sign is fixed to the same storey or level of a building and those signs face the same street, the signs shall be fixed to that building in one line and shall be of uniform height.

(4) Notwithstanding subclause (2) of this clause if a horizontal sign on the facade of a building:

- (a) identifies the owner or an occupier of that building and
 - (b) is the only sign on that facade to do so;
- that sign may be constructed to a maximum height of 1 200 mm.

(5) Notwithstanding subclause (2) of this clause, where there is no roof sign on a building, a horizontal sign attached to the upper-most storey or level of a building may be constructed to a maximum height of 4 500 mm if no part of the sign is less than 12 m above the ground below the sign.

Vertical Sign.

16. (1) A vertical sign:

- (a) shall be so constructed that, at no point, is the distance between the bottom of the sign and the ground below less than 3 000 mm;
- (b) shall not project more than 2 400 mm above the top of the wall to which it is attached at the point immediately adjacent to the sign and at no point shall the sign be extended more than 1 500 mm back from the face of that wall;
- (c) shall not be located within 3 600 mm of another vertical sign attached to the same building;
- (d) shall not be located within 1 800 mm of either end of the wall to which it is attached except where the end in question:
 - (i) adjoins a street or right of way or
 - (ii) is set back not less than 1 800 mm from the boundary of the land on which the building is erected.

(2) (a) Subject to paragraph (b) of this subclause, a vertical sign shall not project more than 900 mm from the face of the building to which the sign is attached.

(b) Where a vertical sign is fixed to the face of a building and

- (a) that building is set back behind the face of a building which adjoins that building and

(b) that building is within 3 m of that adjoining building
the sign may project from the face of the building an additional distance being the distance the adjoining building projects beyond the building or 600 mm whichever is the lesser.

Semaphore Sign.

17. (1) A semaphore sign:

- (a) shall be so constructed that, at no point, is the distance between the bottom of the sign and the ground below less than 2 700 mm;
- (b) shall be fixed at right angles to the wall to which it is attached;
- (c) shall not exceed 1 050 mm in height at any point and shall not exceed 900 mm in width at any point;
- (d) shall be fixed over or adjacent to the entrance to a building.

(2) Not more than one semaphore sign shall be fixed over or adjacent to an entrance to a building.

(3) (a) Subject to paragraph (b) of this subclause, a semaphore sign shall not project more than 900 mm from the face of the building to which the sign is attached.

(b) Where a semaphore sign is fixed to the face of a building and

- (a) that building is setback behind the face of a building which adjoins that building and

(b) that building is within 3 m of that adjoining building
a sign may project from the face of the building an additional distance being the distance the adjoining building projects beyond the building or 600 mm whichever is the lesser.

Roof Sign.

18. (1) A roof sign:

- (a) shall at no point be within 3 600 mm of the ground;
- (b) shall not extend beyond the external walls of the building.

(2) Where the height of a building above the ground, at the point where a roof sign is proposed to be erected, is that specified in the first column of the following table the distance between the top of the roof at that point and the top of the sign shall not exceed that specified in the second column of the table.

Building Height	Maximum Height of Sign above Rooftop
3.6 m to 4.5 m	1 200 mm
4.6 m to 6 m	1 800 mm
6.1 m to 12 m	3 000 mm
12.1 m to 18 m	4 500 mm
More than 18 m	6 000 mm

(3) When ascertaining the height of a building above ground level for the purposes of this Clause, any part of the roof, at the point where the measurement is being taken, which is provided solely for the purpose of architectural decoration shall be disregarded.

(4) A roof sign shall not be erected on any building where a horizontal sign which exceeds 1 200 mm in height is attached to the upper-most storey or level of that building or if the issue of a licence for the erection of such a sign on that storey or level has been approved of.

Pylon Sign.

19. A pylon sign:

- (a) shall be so constructed that no part of the sign shall be less than 2 700 mm or more than 6 000 mm above the level of the ground immediately under the sign;
- (b) shall not exceed 2 550 mm measured in any direction across the face of the sign or have a greater superficial area than 4 square metres;
- (c) shall not project more than 900 mm over any street, way, footpath or other public place;
- (d) shall be supported on one or more piers or columns of brick, stone, concrete or steel of sufficient size and strength to support the sign under all conditions;
- (e) shall not as to any part thereof project over any street, way, footpath or other public place at a height of less than 2 700 mm;
- (f) shall not be within 1 800 mm of the side boundaries of the lot on which it is erected;
- (g) shall have no part thereof less than 6 m from any part of another sign erected on the same lot of land.

Tower Sign.

20. A tower sign:

- (a) shall not, if illuminated, be a flashing sign;
- (b) shall not exceed in height one sixth of the height of the mast, tower or chimney stack on which it is placed;
- (c) shall not extend laterally beyond any part of such mast, tower or chimney stack.

21. (1) Where an applicant for a licence proposes to project photographic signs in a series the Council may issue one licence in respect of all the signs in that series.

(2) Where a licence for a photographic sign to be projected in a series has been issued no sign other than those in respect of which the licence has been issued shall be projected.

(3) Where a licence for a photographic sign or signs is issued the licence shall specify the building, screen or structure onto which such sign or signs may be projected. The sign or signs shall not be projected onto any building, screen or structure not specified in the licence.

(4) The owner and occupier of any building, screen or structure and the owner and occupier of any land on which a screen or structure is erected shall ensure that no photographic sign or signs is or are projected onto the building, screen or structure unless the licence has been issued with respect thereto and the provisions of this clause are complied with.

Hoardings.

22. (1) No new hoarding shall hereafter be erected on private property except pursuant to a requirement of or a licence issued pursuant to the Local Government Act 1960-82.

(2) A person shall not erect a hoarding contrary to this Clause and the owner and occupier of any premises shall not permit a hoarding so erected to remain on those premises.

Bill Posting, etc.

23. (1) Subject to subclause (2) of this Clause, a person shall not post any bill or paint, stencil, paste, affix or attach any advertisement bill or placard on any street, hoarding, wall, building, fence or structure whether erected on private property or on a public place.

(2) This Clause shall not apply to:—

- (a) any sign for which a current licence is in force under this by-law;
- (b) advertisements affixed to or painted on a shop window by the occupier thereof and relating to the business carried on in those premises;
- (c) the name and occupation of any occupier of business premises painted on a window of such premises;
- (c) advertisements painted, stencilled, placed or affixed to any fence, if the advertisement indicates only the name or trading name of the occupier of the property upon which the fence is erected and if the letters on the advertisement do not exceed, where the fence is,
 - (i) not more than 15 m from the nearest footpath, 600 mm in height;
 - (ii) between 15 m and 22 m from the nearest footpath, 900 mm in height;
 - (iii) between 22 m and 30 m from the nearest footpath, 1 200 mm in height;
 - (iv) more than 30 m from the nearest footpath, 1 500 mm in height.

Licences.

24. (1) An application for a licence under this by-law shall be in such one of the forms in the First Schedule hereto as is appropriate.

(2) An application for a licence under this by-law shall be accompanied by a plan drawn to a scale of not less than 1:100 full size showing the position, design, method of construction and dimensions of the sign.

(3) An application for a licence for a sign to be fixed to the outer fascia of a theatre or cinema verandah shall also be accompanied by the plans specifications and structural details of the verandah.

(4) An application for a licence for a photographic sign shall:—

- (a) be accompanied by the written approval of the Commissioner of Main Roads to the projection of that photographic sign onto the building, screen or structure specified in the application;
- (b) give details of the building, screen or structure onto which the sign is to be projected.

(5) An application for the issue of a licence for a roof sign shall be accompanied by a certificate of an architect or structural engineer that the building upon which it is proposed to erect the sign is in all respects strong enough to support the sign in all conditions and that the design of the sign is itself structurally sound.

25. A licence under this by-law shall be in such one of the forms in the Second Schedule as is appropriate.

26. (1) The fees payable for the issue of licences under this by-law are specified in the Third Schedule hereto.

(2) The prescribed fee for a licence shall be paid to the Council before the issue of that licence.

27. If at any time a sign for which a licence has been issued:—

- (a) does not comply with a provision of this by-law applicable to that sign; or
- (b) is altered in its size, appearance, construction, location, fixing or in any other manner affected by this by-law without the prior permission of the Surveyor

that licence shall thereupon be void.

28. A person to whom a licence has been issued under this by-law shall produce that licence for inspection on demand by an officer of the Council authorised in writing by the Council to require its production.

Penalties.

29. A person who contravenes any provision of this by-law shall be liable to a penalty of FOUR HUNDRED DOLLARS (\$400.00) and in addition to a daily penalty of FORTY DOLLARS (\$40.00) for each day during which the offence continues.

First Schedule.

CITY OF PERTH.

APPLICATION FOR A SIGN LICENCE.

No.

Date

I hereby apply for a licence for a sign to be erected on the premises known as—

Full name and address of applicant:

Exact position of sign:

Dimensions of sign:

Materials and construction of sign and supports:

Inscription or device on sign:

Signature of Applicant:

Date:

Second Schedule.

CITY OF PERTH.

SIGN LICENCE.

This document is not a receipt nor is this licence valid until the amount paid is printed by Cash Register on the space opposite.

This licence is granted to

of

in respect of a

Sign on premises known as

in accordance with Application numbered

as below and subject to the by-laws of the City of Perth.

Signed:

TOWN CLERK.

Date:

No.

Date of Issue

Third Schedule.

FEES.

SIGNS BY-LAW.

1. A pylon sign \$15.00.
2. An illuminated sign—
 - (a) On a roof—\$30.00.
 - (b) Under a verandah \$7.50.
 - (c) Any other \$15.00.
3. A sign other than a pylon sign or illuminated sign—
 - (a) On the fascia of a verandah—Nil.
 - (b) Any other \$7.50.

Dated this 14th day of December, 1982.

The Common Seal of the City of Perth was
hereunto fixed in the presence of—

[L.S.]

M. A. MICHAEL,
Lord Mayor.

R. F. DAWSON,
Town Clerk.

Recommended—

JUNE CRAIG,
Minister for Local Government.

Approved by His Excellency the Governor in Executive Council this 16th day of
February, 1983.

R. D. DAVIES,
Clerk of the Council.

LOCAL GOVERNMENT ACT 1960-1982.

The Municipality of the City of Stirling.

By-laws Relating to Officers and Employees.

IN pursuance to the powers conferred upon it by the abovementioned Act and of
all other powers enabling it the Council of the abovementioned Municipality hereby
records having resolved on 7 December 1982 to make and submit for confirmation
by the Governor the following by-law:—

The by-laws of the City of Stirling published in the *Government Gazette* of 12
May 1971 and amended from time to time are hereby amended in the following
manner:

By-law 166 is deleted and replaced by the following—

166. Subject to the Act the appointment and dismissal of the following
officers shall be by the Council—

- (a) The Town Clerk
- (b) Director of Community Services
- (c) Director of City Planning and City Planner
- (d) Director of Technical Services and City Engineer
- (e) Director of Finance and Administration and City Treasurer
- (f) The Assistant Town Clerk
- (g) All other officers and employees whom this Act or another Act requires
be appointed and dismissed by the Council.

Dated the 29th day of December, 1982.

The Common Seal of the City of Stirling was
hereunto affixed by authority of a resolu-
tion of the Council in the presence of—

[L.S.]

G. T. BURKETT,
Mayor.

M. G. SARGANT,
Town Clerk.

Recommended—

JUNE CRAIG,
Minister for Local Government.

Approved by His Excellency the Governor in Executive Council the 16th day of
February, 1983.

R. D. DAVIES,
Clerk of the Council.

LOCAL GOVERNMENT ACT 1960-1982.

The Municipality of the City of Subiaco.

By-law No. 44—Control of Residential Parking.

IN pursuance of the powers conferred upon it by the abovementioned Act and of all other powers enabling it the Council of the abovementioned Municipality hereby records having resolved on 23 November 1982 to make and submit for confirmation by the Governor the following amendment to By-law No. 44 of the City of Subiaco relating to control of residential parking published in the *Government Gazette* on 16 June 1978.

Clause 7 is amended by deleting paragraph (a) "The name of the person to whom it was issued" and paragraph (b) "The address of the dwelling in which the holder thereof resides at the time of the issue of permit".

Dated the 31st day of December, 1982.

The Common Seal of City of Subiaco was
hereunto affixed by authority of a resolution
of the Council in the presence of—

[L.S.]

R. V. DIGGINS,
Mayor.J. F. R. McGEOUGH,
Town Clerk.

Recommended—JUNE CRAIG,
Minister for Local Government.

Approved by His Excellency the Governor in Executive Council this 16th day of February, 1983.R. D. DAVIES,
Clerk of the Council.

DOG ACT 1976-1977.

The Municipality of the Town of Bassendean.

By-laws Relating to Dog Kennels.

IN pursuance of the powers conferred upon it by the abovementioned Act and of all other powers enabling it, the Council of the abovementioned municipality hereby records having resolved on 28 June 1982 to make and submit for confirmation by the Governor the following by-laws:—

1. The owner or occupier of any premises shall not keep or permit or suffer to be kept more than two (2) dogs on the premises at any one time unless such premises shall be approved and licensed by the Council as an approved kennel establishment.

2. The owner or occupier of premises where more than two (2) dogs are kept or suffered or suffered to remain, such premises having been approved and licensed by the Council pursuant to the preceding by-law, shall provide or cause to be provided a kennel or kennels which shall comply with the conditions set out in the Schedule 1 hereto.

3. No person shall establish or maintain or suffer to be established or maintained a kennel in any area which in the opinion of the Council could be a nuisance to residents in the vicinity or generally detrimental to the neighbourhood.

4. No person shall erect or cause to be erected any kennel unless and until plans and specifications including a location plan showing the proposed size of such kennel and the yard appurtenant thereto have been submitted to and approved by the Council.

5. Before approving and licensing any kennel establishment, the Council may require the applicant or occupier of the premises on which it is proposed to erect such a kennel to advertise in a public newspaper circulating in the area of his intention to establish the said kennel upon such premises and Council shall consider any objections raised to the proposal.

6. Subject to the provisions of section 27 of the Dog Act 1976-1977, an approved kennel establishment may be licensed by the Council on receipt of a fee of \$20.00.

7. Any person who contravenes any of these by-laws or any part thereof commits an offence and shall upon conviction be liable to a fine not exceeding \$100.00.

8. An application for a licence to keep an approved kennel establishment shall be in writing and shall be in or substantially in the form prescribed in the Schedule 2 hereto.

9. A licence to keep an approved kennel establishment shall be in or substantially in the form prescribed in the Schedule 3 hereto.

Schedule 1.

1. Each kennel shall have a yard appurtenant thereto.
2. Each kennel and each yard and every part thereof shall be at a distance of not less than 4.5 metres from the boundaries of the land in the occupation of the owner or occupier.
3. Each kennel and yard and every part thereof shall be at a distance of not less than 15.2 metres from any road or street.
4. Each kennel and yard and any part thereof shall be at a distance of not less than 9.14 metres from any dwelling, house, church, schoolroom, hall or factory.
5. The walls of any kennel shall be rigid, impervious and structurally sound.
6. The roof of any kennel shall be constructed of impervious material.
7. All untreated external surfaces of a kennel shall be painted and kept painted with good quality paint.
8. The internal height of any kennel shall be 1.8 metres from the floor level.
9. Each yard shall be securely fenced and kept securely fenced by a fence not less than 1.8 metres in height, constructed of galvanised iron, wood, galvanised link mesh or netting, brick or asbestos, or other material approved by the Council.
10. All gates within such fencing shall be provided with proper catches and the necessary mechanisms to ensure that the gates will automatically close after being opened and kept properly closed at all times.
11. The upper surface of the floor of any kennel shall be set at not less than 100 mm above the surface of the surrounding ground and shall be constructed of granolithic cement finished to a smooth surface. Each floor shall have a fall of not less than 1 in 100 to a drain which shall be properly laid, ventilated and trapped.
12. The entire kennel yard shall be surrounded by a drain which shall be properly laid, ventilated and trapped.
13. All floor washing shall pass through this drain and shall be disposed of in accordance with the health requirements of the Council.
14. A kennel shall provide not less than 1.85 sq. metres of floor space for every dog kept therein.
15. All kennels and yards and all feeding and drinking utensils shall be maintained in a clean condition and disinfected when so ordered by an officer of the Council.

Schedule 2.

TOWN OF BASSENDEAN.

APPLICATION FOR LICENCE OR RENEWAL OF LICENCE TO KEEP APPROVED KENNEL ESTABLISHMENT.

Pursuant to the Dog Act 1976-1977, and the By-laws of the Town of Bassendean made thereunder:

I/We (full name)
of hereby apply for a
licence/the renewal of a licence (strike out whichever is not applicable) to keep an
approved kennel establishment at

Attached hereto are:—

- (a) a plan of the premises showing the location of the kennels and yards and all other buildings, structures and fences;
- (b) plans and specifications of the kennels;
- (c) evidence that due notice of the proposed use of the premises has been given to persons in the locality;
- (d) a remittance for the fee of \$

Dated the day of 19.....
Signature of Applicant

Note: Items (a), (b) and (c) may be struck out if the application is for the renewal of a licence and if no change has been made since the previous application.

Schedule 3.

TOWN OF BASSENDEAN.

LICENCE TO KEEP AN APPROVED KENNEL ESTABLISHMENT.

..... is/are the holder(s)
 of a licence to keep an approved kennel establishment at

This licence has effect for a period of 12 months from the date hereof.

Dated the day of 19.....

Town Clerk.

Dated the 7th day of July, 1982.

The Common Seal of the Town of Bassendean
 was hereunto affixed by authority of a resolution
 of the Council in the presence of—

[L.S.]

J. G. PATERSON,
 Mayor.

C. McCREED,
 Town Clerk.

Recommended—

JUNE CRAIG,
 Minister for Local Government.

Approved by His Excellency the Governor in Executive Council the 16th day of
 February, 1983.

R. D. DAVIES,
 Clerk of the Council.

LOCAL GOVERNMENT ACT 1960-1982.

Municipality of the Shire of Mundaring.

By-laws Relating to Fencing.

IN pursuance of the powers conferred upon it by the abovementioned Act and of
 all other powers enabling it, the Council of the abovementioned Municipality hereby
 records having resolved on 23 November 1982, to make and submit for confirmation
 by the Governor, the following amendments to these by-laws as published in the
Government Gazette of 7 August 1981.

By-law 3 (2)—delete the words, "commercial area or light industrial area" in
 line 2 and substitute the words, "commercial area, light industrial area or
 rural area".

By-law 4 (1)—delete the words, "By-law 3" in line 1 and substitute the words,
 "By-law 3 (1)".

Delete the words, "but in any event, a person shall not erect a fence of a
 height exceeding 1.8 metres" in lines 3 and 4.

Dated this 20th day of December, 1982.

The Common Seal of the Shire of Mundaring
 was hereunto affixed by authority of a
 resolution of the Council in the presence
 of—

[L.S.]

T. BROZ,
 President.

M. N. WILLIAMS,
 Shire Clerk.

Recommended—

JUNE CRAIG,
 Minister for Local Government.

Approved by His Excellency the Governor in Executive Council this 16th day of
 February, 1983.

R. D. DAVIES,
 Clerk of the Council.

LOCAL GOVERNMENT ACT 1960-1982.

Municipality of the Shire of Mundaring.

By-laws Relating to Reserve No. 23165—Lake Leschenaultia.

IN pursuance of the powers conferred upon it by the abovementioned Act and of all other powers enabling it, the Council of the abovementioned Municipality hereby records having resolved on 23 November 1982, to make and submit for confirmation by the Governor, the following amendments to its by-laws published in the *Government Gazette* on 21 May 1982, and amended by notice published on 19 November 1982.

- (1) Delete By-law 15 and in its place substitute the following:—
15. A person shall not bring a dog on to the Reserve.
- (2) Delete By-law 16.

Dated this 20th day of December, 1982.

The Common Seal of the Shire of Mundaring
was hereunto affixed by authority of a
resolution of the Council in the presence
of—

[L.S.]

T. BROZ,
President.M. N. WILLIAMS,
Shire Clerk.

Recommended—

JUNE CRAIG,
Minister for Local Government.

Approved by His Excellency the Governor in Executive Council this 16th day of
February, 1983.

R. D. DAVIES,
Clerk of the Council.

DOG ACT 1976-1977.

The Municipality of the Shire of West Pilbara.

By-laws Relating to Dogs.

IN pursuance of the powers conferred upon it by the abovementioned Act and of all other powers enabling it the Council of the abovementioned Municipality hereby records having resolved on the 19th day of November, 1980, to make and submit for confirmation by the Governor the following by-laws:—

PART I—Preliminary.

1. In these by-laws unless the context otherwise requires—
“Act” means the Dog Act 1976; (as amended)
“by-law” means one of these by-laws;
“Clerk” means the Shire Clerk for the time being of the Municipality of the Shire of West Pilbara or the person acting for the time being in that capacity;
“Council” means the Council of the Municipality of the Shire of West Pilbara;
“Schedule” means a schedule to these by-laws;
“sub-by-law” means a sub-by-law of the by-law in which the term is used.
Expressions used in these by-laws have the meanings given to them by the Act.
2. These by-laws apply throughout the whole of the district of the Municipality of the Shire of West Pilbara.

PART II—Impounding of Dogs.

3. The charges in relation to the seizure and impounding of a dog and maintenance thereof in a pound payable under section 29 (4) of the Act are as specified in the First Schedule.
4. (1) The pound keeper shall be in attendance at a pound for the release of dogs at the times and on the days of the week the Clerk determines from time to time.
(2) In the absence of the pound keeper a claim for a dog seized or impounded may be made to the Clerk or to an authorized person.
(3) The additional fee specified in the First Schedule is payable where arrangements are made for the release of a dog at a time or on a day other than those determined by the Clerk under sub-by-law (1).
5. The fee payable where a dog is destroyed at the request of the owner thereof pursuant to section 29 (14) of the Act is that specified in the First Schedule.
6. The payment of fees or charges in respect of the seizure, care, detention or destruction of a dog does not relieve the owner of the dog of liability to a penalty under any of the provisions of the Act, the Dog Act Regulations, 1976, or these by-laws.

PART III—Keeping of Dogs.

7. The occupier of premises shall not unless the premises are licensed as an approved kennel establishment or have been granted exemption pursuant to section 26 (3) of the Act keep or permit to be kept on those premises more than—
- (a) two dogs over the age of three months and the young of those dogs under that age if the premises are situated in a gazetted townsite.
 - (b) six dogs over the age of three months and the young of those dogs under that age if the premises are situated outside a gazetted townsite in the district unless a greater number of dogs is reasonably required and the dogs are used for the purpose of tendering, mustering and controlling livestock on those premises.
8. The occupier of premises within a gazetted townsite on which a dog is kept shall—
- (a) cause the premises or portion thereof on which the dog is kept to be fenced in a manner capable of confining the dog;
 - (b) ensure that every gate or door in the fence has a proper latch or other means of fastening it;
 - (c) maintain the fence and all gates and doors in good order and condition.
9. (1) An application for a licence to keep an approved kennel establishment within a gazetted townsite shall be in writing and shall be in or substantially in the form contained in the Second Schedule and shall be supported by evidence that due notice of the proposed use of the land has been given to persons in the locality.
- (2) Unless the Council otherwise decides an applicant for a licence within a gazetted townsite, shall give notice of the proposed use of the land by—
- (a) not less than one advertisement in a newspaper circulating in the district; and
 - (b) giving written notice to the owners and occupiers of all adjoining premises at least thirty days before the application is made to the Council.
10. The fee payable for the issue of a licence to keep an approved kennel establishment is that specified in the First Schedule.
11. A licence to keep an approved kennel establishment shall be in or substantially in the form contained in the Third Schedule.
12. The fee payable for the renewal of a licence to keep an approved kennel establishment is that specified in the First Schedule.
13. A person shall not erect a kennel unless it complies with the provisions of these by-laws and until plans and specifications and a location plan showing the proposed site for the kennel and of the yard appurtenant thereto have been approved by the Council and the fee for a licence prescribed in the First Schedule has been paid.
14. The occupier of any premises which have been licensed as an approved kennel establishment, shall provide a kennel or kennels which shall comply with the following specifications—
- (a) each kennel shall have a yard appurtenant thereto;
 - (b) each kennel and each yard and every part thereof shall not be at any less distance than 6 metres from the boundaries of the land in the occupation of the occupier;
 - (c) each kennel and each yard and every part thereof shall not be at any less distance than 24 metres from any road or street;
 - (d) each kennel and each yard and every part thereof shall not be at any less distance than 10 metres from any dwelling house, church, schoolroom, hall or factory;
 - (e) the walls shall be rigid, impervious and structurally sound;
 - (f) the roof shall be constructed of impervious material or other material approved by the Council's Building Surveyor or Building Inspector;
 - (g) all untreated external surfaces of material shall be painted and kept painted with good quality paint;
 - (h) the lowest internal height shall be at least 2 metres from the floor;
 - (i) each yard shall be securely fenced and kept securely fenced with a fence not less than 2 metres in height constructed of galvanised iron, wood, galvanised link mesh or netting, or other material approved by Council.
 - (j) all gates shall be provided with proper catches or means of fastening;
 - (k) the upper surface of the floor of each kennel shall be set at least 100 mm above the surface of the surrounding ground and shall be constructed of granolithic cement finished to a smooth surface, and shall have a fall of not less than 1 in 100; the entire yard shall be surrounded by a drain which shall be properly laid, ventilated and trapped; all floor washings shall pass through this drain and shall be disposed of in accordance with the health requirements of the Council;
 - (l) the floor of a yard shall be constructed in the same manner as the floor of a kennel;
 - (m) for each dog kept therein every kennel shall have not less than 2 m² of floor space and every yard not less than 2.5 m²;
 - (n) each kennel shall be constructed so far as is practicable with materials which prevent or minimise the emission of noise therein;
 - (o) shade shall be provided to cover no less than 75% of each yard.

15. A person who keeps or permits dogs to be kept in an approved kennel establishment shall—

- (a) keep dogs in kennels and yards appropriate to the breed or kind in question, sited and maintained in accordance with the requirements of public health and sufficiently secured;
- (b) not permit any dog to escape from the kennel or yard in which it is kept nor wander at large except for the purpose of reasonable exercise whilst under the control of a person; and
- (c) maintain all kennels and yards and all feeding and drinking vessels used by dogs therein in a clean condition and cleanse and disinfect them when required so to do by an authorised person.

16. A right of appeal to a local court is conferred by section 27 of the Act where the Council refuses the grant of a licence or gives notice of intention to cancel a licence.

PART IV—General.

17. The person liable for the control of a dog shall prevent the dog from entering or being in any of the following places in addition to those specified in the Dog Act—

- (a) a public building;
- (b) a theatre or picture garden;
- (c) a house of Worship.

18. The person liable for the control of a dog shall prevent the dog from entering or being in any of the following places, in addition to those specified in the Dog Act, unless restrained on a chain, cord, leash or harness—

- (a) a sports ground;
- (b) a car park within a townsite;
- (c) an area set aside for public recreation within a townsite;
- (d) any land vested in or under the control of the Council (not being a road or street).

19. (1) A person who fails to comply with or contravenes any of the provisions of these by-laws commits an offence and is liable to a maximum penalty of \$100.00.

First Schedule.

FEES AND CHARGES.

Item	By-law No.		Fee \$
1.	3	Seizure and return of a dog without impounding it	10.00
2.	3	Seizure and impounding of a dog	15.00
3.	3	Maintenance of a dog in a pound—per day or part of a day	3.00
4.	4	Return of impounded dog outside normal hours	10.00
5.	5	Destruction of a dog	5.00
6.	10	Licence to keep an approved kennel establishment	30.00
7.	12	Renewal of licence to keep approved kennel establish- ment	20.00

Second Schedule.

Shire of West Pilbara.

APPLICATION FOR LICENCE OR RENEWAL OF LICENCE TO KEEP APPROVED KENNEL ESTABLISHMENT.

Pursuant to the Dog Act, and the by-laws of the Shire of West Pilbara made thereunder I/We (full name)

of
hereby apply for a licence/the renewal of a licence (strike out whichever is not applicable) to keep an approved kennel establishment at

Lot Street Locality

Attached hereto are—

- (a) a plan of the premises showing the location of the kennels and yards and all other buildings, structures and fences;
- (b) plans and specifications of the kennels;
- (c) evidence that due notice of the proposed use of the premises has been given to persons in the locality;
- (d) a remittance for the fee of \$.....

The kennel establishment will be used for breeding/boarding dogs (strike out whichever is not applicable).

The maximum number of dogs over the age of three months that will be kept there at any one time will be

Where to be used for breeding, the breed of dogs will be
and the maximum number of pups that will be kept on the premises at any one time will be

Dated the day of 19.....

Signature of Applicant

Note: Items (a), (b) and (c) may be struck out if the application is for the renewal of a licence and if no change has been made since the previous application.

Third Schedule.

Shire of West Pilbara.

LICENCE TO KEEP AN APPROVED KENNEL ESTABLISHMENT.

.....
 is/are the holder(s) of a licence to keep an approved kennel establishment at

.....
 This licence has effect for a period of 12 months from the date hereof.

Dated the day of 19.....

.....
 SHIRE CLERK.

.....
 Dated this 1st day of December, 1982.

The Common Seal of the Shire of West Pilbara
 was hereto affixed in the presence of—

[L.S.]

E. F. GODWIN,
 President.

D. G. McCUTCHEON,
 Shire Clerk.

Recommended—

.....
 JUNE CRAIG,
 Minister for Local Government.

.....
 Approved by His Excellency the Governor in Executive Council this 16th day
 of February, 1983.

R. D. DAVIES,
 Clerk of the Council.

LOCAL GOVERNMENT ACT 1960-1982.

The Municipality of the Shire of Wyalkatchem.

By-law Relating to Standing Orders.

IN pursuance of the powers conferred upon it by the abovementioned Act, the Council
 of the abovementioned municipality hereby records having resolved on 17 June 1982
 to adopt such of the Draft Model By-law published in the *Government Gazette* of
 12 December 1961, and the amendments thereto published in the *Government Gazettes*
 of 25 January 1962, 8 May 1962, and 24 July 1981 as are here set out:—

PART I. Preliminary.

1. The by-laws made by the Wyalkatchem Road Board under the provisions
 of the Road Districts Act 1902 and Road Districts Act 1919, and published in the
Government Gazettes of 26 August 1921 at pages 1505, 1506 and 1507, 17 November
 1933 at page 1779 and 15 August 1947 at page 1475 are hereby revoked.

PART II.

Draft Model By-law (Standing Orders) No. 4—Alterations.

2. Clause 10: Delete clause 10 and in lieu thereof insert the following:—

10. The order of business at an ordinary meeting of the Council shall, unless
 for the greater convenience of the Council altered by resolution to that
 effect, be as nearly as practicable as follows, that is to say—
- (a) Confirmation of minutes.
 - (b) Business arising from minutes.
 - (c) Announcements by the President without discussion.
 - (d) Questions of which due notice has been given without discussion.
 - (e) Petitions and memorials.
 - (f) Councillors' reports.
 - (g) Reports, correspondence and general business relating to:
 - (i) Health/Buildings.
 - (ii) General Purpose Committee.
 - (iii) Works and Plant.
 - (h) Clerk's report.
 - (i) Correspondence.
 - (j) Finance.
 - (k) Motions of which previous notice has been given.
 - (l) General business.

3. Clause 13: Delete the passage after the word "least" in line two and substitute
 the following "notice by 12 noon on the day prior to the day set for the Ordinary
 Meeting of Council".

4. Clause 16: Delete the word "three" in line four of subclause (1) and insert in lieu thereof the word "seven".

5. Clause 20: Delete the passage after the word "shall" in line two and substitute the following "firstly address the President".

6. After Clause 22 insert a new heading and Clause as follows:—

Unopposed Business.

22A. Notwithstanding any provision of this By-law to the contrary, immediately upon a motion being moved, the President may ask the meeting if it is opposed to the motion and if no opposition is voiced, may declare the motion carried without calling for a seconder and without discussion, and such motion shall be treated as a Council resolution.

7. Clause 24: Delete the words "rise to" in line one.

8. Clause 26 (2): Delete the following words in line one "not less than four hours notice" and replacing with the following "notice by 12 noon on the day prior to the day set for the Ordinary Meeting of Council."

9. Clause 51: Delete subclause (2) and insert in lieu thereof the following:—

(2) Where there is any equal division of votes upon any question, the question shall be determined in the negative.

10. After clause 87 insert new headings and clauses as follows:—

Protection of Officers.

87A. In the event of a complaint against an officer of the Council, that officer shall have the right to speak on his own behalf before the Council, before a decision in relation to the complaint is made.

Distinguished Visitors.

87B. It shall be competent for the President to invite distinguished visitors to sit at the Council table, but such visitors shall not take part in the discussion or vote on any matter.

11. Clause 88: Delete subclause (1) and insert in lieu thereof the following:—

(1) In addition to such Occasional Committees as may from time to time be appointed, there shall be Standing Committees of the Council designated as follows with the numbers of members including the President as shown against their designations:—

- (a) Finance (4).
- (b) Works (4).
- (c) General Purpose (4).

12. Clause 89: (1) Delete the word "and" where last appearing in item (v) of paragraph (b) of subclause (1); (2) delete the word "buildings" being the last word of item (vi) and replace with "buildings;" (3) add after item (vi) the following:—

- (vii) the purchase and maintenance of plant and tools;
- (viii) the preliminary discussion on tenders received;
- (ix) construction and maintenance of Gardens and Recreation Grounds.

(c) General Purpose Committee, the oversight of—

- (i) construction and maintenance of public buildings and Council owned housing;
- (ii) maintenance to Swimming Pool;
- (iii) to investigate and report upon all matters relating to zoning and town planning;
- (iv) to initiate, control and report upon all Town Planning Schemes within the district;
- (v) by-laws generally;
- (vi) construction and maintenance of Parks and Reserves;
- (vii) maintenance to Caravan Park.

13. Clause 93: Delete subclause (1) and insert in lieu thereof the following:—

(1) At any meeting of a committee, a quorum shall consist of not less than the members indicated hereunder and the chairman—

- (a) Finance (2).
- (b) Works (2).
- (c) General Purpose (2).

14. Clause 98: Delete the words "forty dollars" being the last two words of the clause and insert in lieu thereof the words "one hundred dollars".

15. Clause 99: Delete the words "and required to" in line one, replace with "to and may".

16. After Clause 99 insert new headings and clauses as follows—

Common Seal.

100. The form of the Common Seal of the Municipality of the Shire of Wyalkatchem is that approved for the time being under the provisions of subsection (3) of section 9 of the Act.

101. The form of the sealing clause of the Shire of Wyalkatchem is:—

The Common Seal of the Shire of Wyalkatchem was hereunder
affixed this day of 19
by authority of a resolution of Council in the presence of:—

.....
President.

.....
Shire Clerk.

102. The Shire Clerk is responsible for the care of the Common Seal and shall keep it in safe custody.

103. The Common Seal shall not be affixed to any document unless the Council has, at any Meeting of the Council directed that the Common Seal be affixed to that document or has given general approval of the Seal being affixed to documents of a specified nature.

104. In this by-law the word "President" is substituted for the word "Mayor" wherever it appears.

The Common Seal of the Shire of Wyalkatchem
was hereunder affixed this 17th day of
December, 1982 by authority of a resolution
of Council in the presence of—

[L.S.]

J. S. HUTCHINSON,
President.

C. L. FARRELL,
Shire Clerk.

Recommended—

JUNE CRAIG,
Minister for Local Government.

Approved by His Excellency the Governor in Executive Council this 16th day of February, 1983.

R. D. DAVIES,
Clerk of the Council.

CEMETERIES ACT 1897-1982.

The Municipality of the Shire of Brookton.

By-laws for the Management of the Brookton Public Cemetery (Reserve 10520).

IN pursuance of the powers conferred upon it by the abovementioned Act and of all other powers enabling it, the Council of the abovementioned Municipality as Trustee of the Brookton Public Cemetery hereby records having resolved on 18 November 1982, to make and submit for the confirmation of the Governor, the following amendment to the By-laws published in the *Government Gazette* on 21 January 1910, and amended from time to time by notices published in the *Government Gazette*.

Schedule.

Schedule "A" of the Brookton Cemetery By-laws (*Government Gazette* 7 November 1980) is hereby amended by the addition of the following:—

(D) Niche Wall.

Single Niche (does not include cost of tablet or fitting) \$25.00.

Double Niche (does not include cost of tablet or fitting) \$35.00.

Dated this 18th day of November, 1982.

The Common Seal of the Shire of Brookton was
affixed hereto in the presence of—

[L.S.]

W. B. EVA,
President.

S. R. McKAY,
Shire Clerk.

Recommended—

JUNE CRAIG,
Minister for Local Government.

Approved by His Excellency the Governor in Executive Council this 16th day of February, 1983.

R. D. DAVIES,
Clerk of the Council.

WEIGHTS AND MEASURES ACT 1915.

INTERPRETATION ACT 1918.

Department of Labour and Industry,
Perth, 25 February 1983.

HIS Excellency the Governor acting with the advice of Executive Council has appointed Graeme Mathew Gard as an Inspector of Weights and Measures.

B. R. COLCUTT,
Under Secretary for
Labour and Industry.

FACTORIES AND SHOPS ACT 1963-1981.

Department of Labour and Industry,
Perth, 25 February 1983.

HIS Excellency the Governor in Executive Council, acting in accordance with the provisions of section 45 of the Factories and Shops Act 1963-1981, has appointed Geoffrey Austen Black of 20 Cowper Road, Sorrento, to be a member of the Factory Welfare Board upon the written nomination of the Confederation of Western Australian Industry (Incorporated) to represent occupiers in factories for a term to 22 August 1984, in lieu of Francis Joseph Malone, resigned.

B. R. COLCUTT,
Under Secretary for
Labour and Industry.

FACTORIES AND SHOPS ACT 1963.

FACTORIES AND SHOPS EXEMPTION ORDER 1983.

MADE under section 7 by the Minister for Labour and Industry.

Citation. 1. This Order may be cited as the Factories and Shops Exemption Order (No. 1), 1983.

West Australian Outdoor Art Show. 2. It is hereby declared that the provisions of the Factories and Shops Act 1963, as amended, other than those relating to industrial awards and agreements, do not apply between the hours of 10.00 a.m. and 9.00 p.m. on each day between Thursday, 17 February 1983 and Wednesday, 23 February 1983, both dates inclusive, to that part of Supreme Court Gardens on which the West Australian Outdoor Art Show will be held.

GORDON MASTERS,
Minister for Labour and Industry.

Approved by His Excellency the Governor in Executive Council.

R. D. DAVIES,
Clerk of the Council.

FACTORIES AND SHOPS ACT 1963.

FACTORIES AND SHOPS EXEMPTION ORDER 1983.

MADE under section 7 by the Minister for Labour and Industry.

Citation. 1. This Order may be cited as the Factories and Shops Exemption Order (No. 2), 1983.

Garden Week. 2. It is hereby declared that the provisions of the Factories and Shops Act 1963, as amended, other than those relating to industrial awards and agreements, do not apply between the hours of 9.30 a.m. and 6.00 p.m. on each day between Thursday, 17 March 1983 and Tuesday, 22 March 1983, both dates inclusive, to that part of Perry Lakes upon which the Garden Week exhibition will be held.

GORDON MASTERS,
Minister for Labour and Industry.

Approved by His Excellency the Governor in Executive Council.

R. D. DAVIES,
Clerk of the Council.

FACTORIES AND SHOPS ACT 1963.

FACTORIES AND SHOPS EXEMPTION ORDER 1983.

MADE under section 7 by the Minister for Labour and Industry.

Citation. 1. This Order may be cited as the Factories and Shops Exemption Order (No. 3), 1983.

Rockingham Peoples Day. 2. It is hereby declared that the provisions of the Factories and Shops Act 1963, as amended, other than those relating to industrial awards and agreements, do not apply between the hours of 10.30 a.m. and 4.30 p.m. on Sunday, 13 March 1983 to that part of Anniversary Park, Rockingham upon which the Rockingham Peoples Day will be held.

GORDON MASTERS,
Minister for Labour and Industry.

Approved by His Excellency the Governor in Executive Council.

R. D. DAVIES,
Clerk of the Council.

FACTORIES AND SHOPS ACT 1963.

FACTORIES AND SHOPS EXEMPTION ORDER 1983.

MADE under section 7 by the Minister for Labour and Industry.

Citation. 1. This Order may be cited as the Factories and Shops Exemption Order (No. 4), 1983.

Vintage '83 Wine Festival. 2. It is hereby declared that the provisions of the Factories and Shops Act 1963, as amended, other than those relating to industrial awards and agreements, do not apply:—

(a) on Saturday, 26 March 1983, between the hours of 12.00 noon and 11.00 p.m., and

(b) on Sunday, 27 March 1983, between the hours of 11.00 a.m. and 7.00 p.m.,

to that part of Lilac Hill Park, Caversham upon which the Vintage '83 Wine Festival will be held.

GORDON MASTERS,
Minister for Labour and Industry.

Approved by His Excellency the Governor in Executive Council.

R. D. DAVIES,
Clerk of the Council.

FACTORIES AND SHOPS ACT 1963.

FACTORIES AND SHOPS EXEMPTION ORDER 1983.

MADE under section 7 by the Minister for Labour and Industry.

Citation. 1. This Order may be cited as the Factories and Shops Exemption Order (No. 6) 1983.

1983 Armadale Festival. 2. It is hereby declared that the provisions of the Factories and Shops Act 1963, as amended, other than those relating to industrial awards and agreements, do not apply:—

(a) on Friday, 11 March 1983 between the hours of 6.00 p.m. and 10.00 p.m. and

(b) on Saturday, 12 March 1983 between the hours of 10.00 a.m. and 10.00 p.m.

to that part of Gwynne Park and Armadale Community Recreation Centre upon which the 1983 Armadale Festival will be held.

GORDON MASTERS,
Minister for Labour and Industry.

Approved by His Excellency the Governor in Executive Council.

R. D. DAVIES,
Clerk of the Council.

WORKERS' COMPENSATION AND
ASSISTANCE ACT 1981.

INTERPRETATION ACT 1918.

Notice of Appointment.

MADE by the Lieutenant Governor and Deputy of the Governor in Executive Council.

UNDER section 147 (4) of the Workers' Compensation and Assistance Act 1981 and section 11 of the Interpretation Act 1918, and on the nomination of the Minister for Labour and Industry, the Lieutenant Governor and Deputy of the Governor has been pleased to

appoint the following person to be a deputy of an *ex officio* member of the Premium Rates Committee established by the Workers' Compensation and Assistance Act 1981—

Mr. Francis Phillip Michell of 15 Darley Circle, Bullcreek, to act as member in the absence of the Permanent Head of the State Government Insurance Office.

By the Lieutenant Governor and Deputy of the Governor's Command.

R. D. DAVIES,
Clerk of the Council.

MACHINERY SAFETY ACT 1974-1982.

MACHINERY SAFETY AMENDMENT ORDER 1983.

MADE by His Excellency the Governor in Executive Council.

- | | |
|--------------------------|---|
| Citation. | 1. This Order may be cited as the Machinery Safety Amendment Order 1983. |
| Principal Order. | 2. In this Order the Order in Council published in the <i>Government Gazette</i> on 28 July 1978, as amended by an Order so published on 7 November 1980 is referred to as the principal Order. |
| Principal Order amended. | <p>3. The principal Order is amended in paragraph (b)—</p> <p>(a) in subparagraph (vii) by deleting "tonne; and" and substituting the following—</p> <p style="padding-left: 40px;">" tonne; " ; and</p> <p>(b) by inserting after subparagraph (viii) the following subparagraphs—</p> <p style="padding-left: 40px;">" (ix) any manually operated monorail crane;</p> <p style="padding-left: 40px;">(x) any steam driven machinery other than a winding engine; and</p> <p style="padding-left: 40px;">(xi) any gas turbine. " .</p> |

By His Excellency's Command,

R. D. DAVIES,
Clerk of the Council.

BREAD ACT 1982.

INTERPRETATION ACT 1918-1981.

BREAD REGULATIONS 1983.

MADE by His Excellency the Governor in Executive Council.

- | | |
|--|---|
| Citation. | 1. These regulations may be cited as the Bread Regulations 1983. |
| Commencement. | 2. These regulations shall come into operation on 1 March 1983. |
| Interpretation. | <p>3. In these regulations unless the contrary intention appears—</p> <p>"Schedule" means the Schedule to these regulations;</p> <p>"the Act" means the Bread Act 1982.</p> |
| Certificate of appointment of inspector. | 4. The certificate specifying the appointment of an inspector for the purposes of the Act shall be in the form of Form 1 in the Schedule. |
| Applications for grant, renewal and transfer of licence. | 5. An application for the grant, renewal or transfer of a licence for a bakehouse shall be in the forms of Form 2, 3 and 4 in the Schedule, respectively. |
| Licence for a bakehouse. | 6. A licence for a bakehouse shall be in the form of Form 5 in the Schedule. |
| Notice of appeal. | 7. A notice of appeal against the refusal to grant, renew or transfer a licence or against the cancellation of a licence shall be in the form of Form 6 in the Schedule. |

Dough
weights.

8. Pursuant to section 12 of the Act, dough shall be weighed out in not less than the minimum and not more than the maximum quantities as follows—

		Dough Weights		
Class of Loaf	Denomination	Min Grams	Max Grams	
Ordinary	225	255	285	
Ordinary	340	385	430	
Ordinary	450	510	570	
Ordinary	680	770	830	
Ordinary	900	1 015	1 075	
Ordinary	1 800	2 025	2 085	
Milk	680	770	830	
Roll	Up to a Maximum		110	

Dry matter
content.

9. The dry matter content of a loaf of bread shall be not less than 53% of the weight prescribed as the minimum dough weight for the various classes and denominations set out in regulation 8 of these regulations.

Procedure at
time of
ascertaining
dry matter
content of
bread.

10. When the dry matter content of a loaf of bread is required to be ascertained the following procedure shall be followed—

- (a) the inspector shall weigh not less than twenty loaves of bread purporting to be of the same denomination and description, or if twenty loaves of the same denomination and description are not available, then such lesser number as can be found, and shall select and seize three of those loaves that most nearly approximate the average weight of the loaves so weighed, and duly wrap, seal and mark each such loaf as required by regulation 11 of these regulations;
- (b) one of the loaves so selected and seized, being the loaf that most nearly approximates the average weight of the loaves so weighed, duly wrapped, sealed and marked, shall be delivered by the inspector to an analyst employed in the Government Chemical Laboratories;
- (c) the inspector shall offer another of the loaves so selected and seized, duly wrapped, sealed, and marked, to a person who is present at the weighing, or when the bread is weighed under the authority of this regulation in the absence of any person, the inspector shall offer that loaf to some person employed or apparently employed at the place where the bread was made or sold, or in connection with the business carried on at that place; and
- (d) the third loaf so selected and seized, duly wrapped, sealed and marked, shall be retained by the inspector as an umpire sample in case of dispute.

Bread
delivered
to analyst.

11. (1) Where an inspector seizes or takes away any loaf of bread, he shall wrap, seal and mark separately each such loaf.

(2) Delivery to an analyst of a loaf of bread pursuant to regulation 10 of these regulations may be effected personally or by sending the loaf so wrapped, sealed and marked by registered post addressed to the analyst at the Government Chemical Laboratories, or in a sealed package addressed to the analyst at the Government Chemical Laboratories by any of the normal means of transit.

(3) A copy of any certificate of the result of any analysis of a loaf of bread may be made available by the Chief Inspector to the person from whom the bread so analysed was taken, obtained or seized.

(4) A copy of any such certificate of analysis shall not be used in any writing for trade purposes or as an advertisement, and if any person so uses it, he shall be liable to a penalty not exceeding \$400.

(5) A person shall not use for trade purposes or as an advertisement, any communication or correspondence from any Department of the State relating to any bread subject to the provisions of the Act, and any person who so uses such correspondence or communication commits an offence against these regulations and is liable on conviction to a penalty not exceeding \$400.

Order by
Chief
Inspector.

12. The Chief Inspector may by order in writing served on the owner or occupier of a bakehouse specifying—

- (a) the steps to be taken; and
- (b) the time within which those steps are to be taken,

require the owner or occupier, as may be specified in the order, to take steps in relation to that bakehouse or the conduct of any operation in a bakehouse, to secure compliance with the provisions of the Act.

Repeal.

13. The Bread Act Regulations 1939 published in the *Government Gazette* on 6 April 1939 and all amendments thereto are repealed.

Schedule.

(Reg. 4)

Form 1.

Western Australia.

BREAD ACT 1982.

CERTIFICATE OF APPOINTMENT OF AN INSPECTOR.

THIS IS TO CERTIFY THAT

Mr. has been appointed an Inspector under the provisions of section 5 of the Bread Act 1982, and is authorized to exercise the powers of an Inspector assigned to him under that Act and the Regulations in force thereunder.

Signature of Inspector Appointed:

Date 19.....

Chief Inspector of Factories and Shops

Bread Act 1982

Form 2

Factories and Shops Act 1963

(reg. 5)

APPLICATION FOR LICENSING AND REGISTRATION

Application is hereby made for a licence in respect of, and for registration of the premises described below as a bakehouse.

TO: Chief Inspector of Factories and Shops
Willmar House
600 Murray Street
WEST PERTH 6005

Name of Occupiers.....
.....
.....
.....

Location of Premises.....
.....
.....
.....
Postcode.....

Business Trading Name.....
.....
.....

Postal Address (if same as Location write AS ABOVE)	Date Business Commenced
.....
Postcode.....	

Nature of Goods Manufactured (if Factory).....
.....
.....

Male	Female	Total	Fee (see reverse)
			\$

Number of persons employed in Factory (including working employers)

Total Fee \$

I/We certify that the particulars stated above are correct and enclose herewith the registration fee of \$

Signature(s) of Occupier(s)

.....

.....

Application to register a factory for the first time is not complete unless accompanied by:-

- a plan and elevation of the premises with details of ventilation, lighting, and amenities clearly shown; and
- a certificate in writing from the local authority certifying that the establishment and operation of the factory on the site proposed therefore is in conformity with any existing town planning scheme and zoning by-laws of the local authority.

OFFICE USE ONLY Area

--

Type

1	
---	--

2	
---	--

3	
---	--

Approval

--	--	--	--

Registration

--	--	--	--

Expiry

1				
---	--	--	--	--

2				
---	--	--	--	--

3				
---	--	--	--	--

LA Certificate

--	--	--	--

WASLUC

1			
---	--	--	--

2			
---	--	--	--

3			
---	--	--	--

Type Occupancy

1				
---	--	--	--	--

2				
---	--	--	--	--

3				
---	--	--	--	--

4				
---	--	--	--	--

Other Registrations

1				
---	--	--	--	--

2				
---	--	--	--	--

3				
---	--	--	--	--

4				
---	--	--	--	--

Schedule—continued.

Bread Act 1982

Form 3

Factories and Shops Act 1963

(reg. 5)

APPLICATION FOR RENEWAL OF LICENCE FOR, AND
REGISTRATION OF, BAKEHOUSE

Registration Number:

Premises Type:

Location of Premises

I/We

Expiry Date

being the occupiers of the premises described above hereby apply for renewal of licence and registration of the premises and certify that the numbers of persons employed in the premises (including working employers) are

Males	Females	Total

Registration fee of \$ is forwarded herewith
Signature
of
Occupier(s)
Date:.....

The fee for registration in which the numbers
of persons employed (including employers) is

1 to 2 persons .
3 to 5 persons .
6 to 10 persons .
11 to 20 persons .
21 to 30 persons .
31 to 50 persons .
51 to 100 persons .

Over 100 persons the fee is plus
for every additional 50 persons or
fraction of 50 persons.

OFFICE COPY
DO NOT
DETACH

OFFICIAL RECEIPT

Form 4.

(Reg. 5)

BREAD ACT 1982.

FACTORIES AND SHOPS ACT 1963.

APPLICATION TO TRANSFER LICENCE AND REGISTRATION
OF BAKEHOUSE.

Application is hereby made to transfer the licence and registration of the premises described below.

Name of Occupier
(Transferee)

Address of Bakehouse

Signature of Occupier (Transferor)

Bread Act 1982

Form 5

Factories and Shops Act 1963

reg. 6

BAKEHOUSE LICENCE AND CERTIFICATE OF REGISTRATION

Registration Number:

Premises Type:

Location of Premises

This is to certify that subject to the imprint of the cash register appearing hereon the abovementioned premises has been registered pursuant to the Factories and Shops Act 1963 and a licence has been issued under the Bread Act 1982.

Expiry Date

Number of Employees

THIS CERTIFICATE SHALL BE AFFIXED AND MAINTAINED IN A CONSPICUOUS
POSITION AT THE PREMISES SO AS TO BE CLEARLY READ

CHIEF INSPECTOR

Schedule—continued.

Form 6.

(Reg. 7)

IN THE LOCAL COURT
OF WESTERN AUSTRALIA
HELD AT

No. of 19.....

IN THE MATTER OF THE BREAD
ACT 1982

BETWEEN:

(Appellant)

AND:

Chief Inspector of Factories and Shops
(Respondent)

NOTICE OF APPEAL.

Notice of appeal is hereby given against the decision of the Respondent to—

- | | |
|------------------------------------|---------------------------------------|
| (a) refuse to grant a licence | } Strike out those
not applicable. |
| (b) refuse to renew the licence | |
| (c) refuse to transfer the licence | |
| (d) cancel the licence, | |

in respect of premises at for a bakehouse.

GROUNDS OF APPEAL:

DATED this day of 19

(Appellant)

TO: The Clerk of Courts

AND TO: The Chief Inspector of Factories and Shops, Willmar House, 600 Murray
Street, West Perth.

By His Excellency's Command,
R. D. DAVIES,
Clerk of the Council.

WEIGHTS AND MEASURES ACT 1915.

WEIGHTS AND MEASURES (PRE-PACKED ARTICLES)
AMENDMENT REGULATIONS 1983.

MADE by His Excellency the Governor in Executive Council.

Citation. 1. These regulations may be cited as the Weights and Measures (Pre-packed Articles) Amendment Regulations 1983.

Commence-
ment. 2. These regulations shall come into operation on 1 March 1983.

Reg. 4
amended. 3. Regulation 4 of the Weights and Measures (Pre-packed Articles)
Regulations 1974* is amended by deleting—

" Dietetic Bread	225 grams.
Vienna Bread	340 grams.
Milk Bread	680 grams.
Other classes of Bread	450 grams, 900 grams, and 1 800 grams "

and substituting the following—

" Milk Bread	680 grams.
Other classes of Bread	225, 340, 450, 680, 900 and 1 800 grams. " .

By His Excellency's Command,
R. D. DAVIES,
Clerk of the Council.

*Published in the *Government Gazette* on 2 August 1974 at pp. 2903-2919.

FACTORIES AND SHOPS ACT 1963-1981.

ASBESTOS AMENDMENT REGULATIONS 1983.

MADE by His Excellency the Governor in Executive Council.

Citation. 1. These regulations may be cited as the Asbestos Amendment
Regulations 1983.

Reg. 4
amended. 2. Regulation 4 of the Asbestos Regulations 1978* is amended in
the definition of "threshold limit value" by deleting "two fibres" and sub-
stituting the following—

" one fibre " .

By His Excellency's Command,
R. D. DAVIES,
Clerk of the Council.

* Published in the *Government Gazette* on 25 August 1978 at pp. 3164-3168.

MACHINERY SAFETY ACT 1974-1982.

MACHINERY SAFETY AMENDMENT REGULATIONS 1983.

MADE by His Excellency the Governor in Executive Council.

Citation. 1. These regulations may be cited as the Machinery Safety Amendment Regulations 1983.

Regulations 9.1 to 9.12 (inclusive) repealed and substituted. 2. Regulations 9.1 to 9.12 (inclusive) of the Machinery Safety Regulations 1978*, as amended, are repealed and the following regulations are substituted—

Classified machinery. “ 9.1 Machinery of a kind or belonging to or conforming with the following classes or descriptions are classified machinery—

- (a) boilers;
- (b) pressure vessels;
- (c) cranes;
- (d) tow trucks;
- (e) lifts;
- (f) escalators;
- (g) moving walkways;
- (h) ropeway devices;
- (i) amusement devices;
- (j) men and materials hoists;
- (k) builders hoists including a lift permanent car used as a lift installation aid and a false car type hoist;
- (l) building maintenance hoists;
- (m) platform type hoists;
- (n) power operated hoists of the personnel carrying type;
- (o) power operated mobile hoists of the personnel carrying type; and
- (p) winding engines.

Application forms for registration.

9.2 Pursuant to section 12 of the Act applications for registration of machinery and for the renewal and amendment of registration shall be made by or on behalf of the owner on whichever of the following forms is appropriate—

- (a) Form 6—registration of classified machinery;
- (b) Form 7—registration or renewal of registration of general machinery; or
- (c) Form 8—amendment to registration of general machinery.

Information to be supplied for registration.

9.3 (1) In the forms referred to in regulation 9.2 the “Address” to be stated shall be the address for the service of notices and “Location of Machinery” shall be the address of the premises at which the machinery is located and used or, in the case of mobile machinery, the address of the base from which the machinery is itinerant.

(2) In support of the declaration made for the purposes of registration of general machinery as to the number of machines powered by gas or oil prime mover or electric motor of which the power is not less than $\frac{3}{4}$ kilowatts and the total power in kilowatts of those machines, the Chief Inspector may require the owner to submit a detailed list of the machinery at the premises, and that list shall show the name of each item of machinery and its power output.

Certificate of registration.

9.4 Pursuant to section 13 of the Act a certificate of registration for general machinery shall be in the form of Form 19.

Certificate of inspection.

9.5 Pursuant to section 16 of the Act a certificate of inspection relating to classified machinery shall be in the form of—

- (a) Form 9—in the case of any boiler or pressure vessel; or
- (b) Form 10—in the case of any such machinery not being a boiler or pressure vessel.

When machinery “capable of being used”

9.6 For the purpose of Part III of the Act any machinery is not considered capable of being used when that machinery together with its controls, components or fittings are being used at the time of manufacture, or commission after installation, for the purpose of testing and proving under the supervision of an approved representative of the owner, manufacturer or his agent.

* Published in the *Government Gazette* on 16 August 1978 at pp. 2947-3046.

First
inspection
of classified
machinery.

9.7 (1) When any classified machinery is to be placed in use for the first time for the purpose for which it is intended the owner shall arrange for an installation or working inspection and test, or both, to be carried out by an inspector.

(2) Where an inspector is unable to carry out the inspection referred to in subregulation (1) at the time requested by the owner the Chief Inspector may grant a certificate of inspection, subject to the provisions of section 16 of the Act, on receipt of a statement in writing signed by the owner, or by a competent person on behalf of the owner of the classified machinery to the effect that the classified machinery is in good repair, provided with controls and fittings in accordance with these regulations, has been satisfactorily tested and is otherwise fit to be safely used for the purpose for which it was intended.

Branding of
classified
machinery.

9.8 (1) An inspector may require at the first inspection of any classified machinery that it be legibly stamped with the official registered number on some conspicuous part.

(2) In addition to the requirements of subregulation (1) of this regulation the owner may be required by an Inspector to display permanently on one or more conspicuous parts of any classified machinery a painted sign indicating the registered number.

(3) The sign referred to in subregulation (2) shall, unless otherwise approved, state the registered number after or below the abbreviated words "MACH. REG. No." in a form that is clearly legible with white letters and numbers no less than 25 mm high, on a blue background.

(4) Any person who disfigures, destroys, conceals or attempts to disfigure, destroy or conceal the registered number on any classified machinery, without approval, commits an offence.

Branding of
boilers and
pressure
vessels.

9.9 Notwithstanding the requirements of regulation 9.8 the following requirements in respect of branding shall apply to boilers and pressure vessels—

- (a) where a boiler or pressure vessel has been constructed in Western Australia the official registered number shall be branded on the boiler or pressure vessel after the boiler or pressure vessel has passed a hydrostatic test, and the brand shall be applied and the test carried out to the satisfaction of an inspector;
- (b) where a boiler or pressure vessel has been manufactured outside Western Australia it shall, prior to its use in Western Australia, be branded with the official registered number after an inspector is satisfied that the boiler or pressure vessel complies with all the requirements of these regulations.

Branding of
cranes.

9.10 Notwithstanding the requirements of regulation 9.8 a mobile crane shall be branded with the official registered number when an inspector is satisfied that the mobile crane complies with all the requirements of these regulations.

Notice of
inspection of
boilers and
pressure
vessels.

9.11 (1) An inspector shall give the owner at least fourteen days' notice in writing of the date on which an external and internal inspection of a boiler or pressure vessel will be made, and inspection may be made at any reasonable hour of the day or night.

(2) For the purposes of inspection the owner shall, if required by an inspector cause every boiler or pressure vessel to be emptied, cooled and dried, and where applicable all manhole doors and mudhole doors to be taken off, and all furnace bars and brick or stone bridges to be taken out, and the interior of the boiler or pressure vessel freed from incrustation, oil or other deposits.

(3) When required by the Chief Inspector for the purposes of inspection, brickwork or other material in which a boiler or pressure vessel is set, shall be taken down.

(4) The owner referred to in this regulation shall render such assistance as is required by the inspector, and shall, where necessary cause all furnaces, flues and uptakes connected with the boiler or pressure vessel to be swept clean, and all safety valves or other fittings to be taken to pieces.

Display of
certificates
of registration
and inspection.

9.12 (1) Subject to subregulation (2) of this regulation, the certificate of registration for any machinery or the certificate of inspection of any classified machinery granted to the owner shall be exhibited in a frame in some conspicuous place, where it can be seen by all persons working at or with that machinery.

(2) Where it is not practicable to exhibit such certificates, the Chief Inspector may agree to the retention of the certificates in a secure location but the certificates shall be available for perusal at any time by an inspector or any person working at or with that machinery. "

Schedule
amended.

3. The Schedule to the principal regulations is amended—

(a) under the heading "Forms" by—

- (i) deleting the passage opposite "Form 7" and substituting the following—

" Application for registration or renewal of registration of general machinery. " ;

- (ii) deleting the passage opposite "Form 8" and substituting the following—

" Application to amend a registration of general machinery. " ;

- (iii) deleting the passage opposite "Form 10" and substituting the following—

" Certificate of inspection for classified machinery. (Not being a boiler or pressure vessel). " ;

- (iv) deleting "Form 11 Certificate of inspection for classified machinery attached to steam boiler. " ; and

- (v) adding after "Form 18 Summons to attend inquiry." the following—

" Form 19 Certificate of registration of general machinery. " ;

(b) in Form 7 by—

- (i) deleting "APPLICATION FOR REGISTRATION OR RENEWAL OF REGISTRATION OF MACHINERY IN RELATION TO WHICH NO CERTIFICATE OF INSPECTION IS REQUIRED." and substituting the following—

" APPLICATION FOR REGISTRATION OR RENEWAL OF REGISTRATION OF GENERAL MACHINERY. " ; and

- (ii) inserting after the word "registerable" the following—

" general " ; and

- (iii) deleting "for which no certificate of inspection is required by section 11 of the Machinery Safety Act 1974 and regulations thereunder";

- (c) in Form 8 by deleting "APPLICATION TO AMEND A REGISTRATION OF MACHINERY IN RELATION TO WHICH NO CERTIFICATE OR INSPECTION IS REQUIRED." and substituting the following—

" APPLICATION TO AMEND A REGISTRATION OF GENERAL MACHINERY. " ;

- (d) in Form 10 by deleting "CERTIFICATE OF INSPECTION FOR CLASSIFIED MACHINERY (NOT BEING A BOILER OR PRESSURE VESSEL OR STEAM DRIVEN MACHINERY)." and substituting the following—

" CERTIFICATE OF INSPECTION FOR CLASSIFIED MACHINERY. (NOT BEING A BOILER OR PRESSURE VESSEL). " ;

- (e) by deleting Form 11; and

- (f) by adding after Form 18 the following Form—

“

Form 19.

Western Australia.

Machinery Safety Act 1974.

CERTIFICATE OF REGISTRATION OF GENERAL MACHINERY.

Owner	Registration Number
Address	Location of Machinery
.....
Type of Business	Expiry Date
Number of Machines	Total power Kilowatts

This is to certify that, subject to payment of the prescribed fee being imprinted hereon by cash register, the machinery at the premises described above is registered under the Machinery Safety Act 1974 in the name of the above-named owner.

This certificate of registration is issued subject to the provisions of the Machinery Safety Act 1974 and the Regulations thereunder and shall remain in force until the expiry date shown hereon.

CHIEF INSPECTOR OF MACHINERY. ” .

By His Excellency's Command,

R. D. DAVIES,
Clerk of the Council.

CONSUMER AFFAIRS ACT 1971-1982.

I, NORMAN RICHARD FLETCHER, Commissioner for Consumer Affairs being in agreement with a recommendation of the Consumer Products Safety Committee, hereby in pursuance of section 23R (1) of the Consumer Affairs Act 1971-1982 prohibit the supply of the particular goods described in the Schedule.

Dated this 22nd day of February, 1983.

N. R. FLETCHER,
Commissioner for Consumer Affairs.

Schedule.

Goods of a class known as the Hi Cee Outboard Power Tilt for use in conjunction with outboard motors.

WESTERN AUSTRALIAN MEAT INDUSTRY AUTHORITY ACT 1976.

Department of Agriculture,
South Perth, 18 February 1983.

Agric: 910/76/V2.

HIS Excellency the Governor in Executive Council has been pleased to appoint in accordance with the provisions of the Western Australian Meat Industry Authority Act 1976 the following persons to be members of the Western Australian Meat Industry Authority:

1. Brian John Gabbedy as a member and Chairman pursuant to section 8 (1) (a), and Edmund John O'Loughlin as his deputy pursuant to section 8 (3) of the said Act, for a period expiring on 31 January 1986.
2. Ian Stuart Flack as a member representing the interests of Government abattoirs pursuant to section 8 (1) (b), and Francis George Cooper as his deputy pursuant to section 8 (3) of the said Act, for a period expiring on 31 January 1984.
3. John Valentine Wragg as a member representing the interests of private abattoirs pursuant to sections 8 (1) (c) and 9 (4), and Desmond Robert Griffith as his deputy pursuant to section 8 (3) of the said Act, for a period expiring on 31 January 1986.

E. N. FITZPATRICK,
Director of Agriculture.

VETERINARY SURGEONS ACT 1960-1977.

Department of Agriculture,
South Perth, 18 February 1983.

Agric. 392/66.

HIS Excellency the Governor in Executive Council has been pleased to appoint pursuant to section 6 (1) of the Veterinary Surgeons Act 1960-1977, David McKenzie Fraser as the deputy of Roy Henry Casey, a member of the Veterinary Surgeons Board appointed pursuant to section 5 (1) (c) of the said Act.

E. N. FITZPATRICK,
Director of Agriculture.

AGRICULTURE AND RELATED RESOURCES PROTECTION ACT 1976-1981.

Agriculture Protection Board,
South Perth, 21 February 1983.

WHEREAS regulation 3 of the Agriculture and Related Resources Protection (Interference with Experiments) Regulations 1980 states that the Agriculture Protection Board may, by notice, designate as an experimental area a location or reserve that is to be used for the purposes of conducting experiments on or in relation to declared plants or declared animals, the Protection Board hereby designates the area shown in the Schedule below to be an experimental area for the study of the Dingo (*Canis familiaris dingo*) and the testing and evaluation of dingo control techniques.

Schedule.

All that portion of land bounded by lines starting from the intersection of east longitude 125 degrees 0 minutes with south latitude 29 degrees 50 minutes and extending east along that latitude to east longitude 126 degrees 40 minutes; thence south along that longitude to south latitude 31 degrees 10 minutes; then west along that latitude to the easternmost eastern boundary of Pastoral Lease 3114/858 (Rawlinna Station); thence north along that boundary and onwards to a northern boundary of Giles Location 2; thence generally westerly, northerly, westerly, southerly and again westerly along boundaries of that location to the southwestern corner of Pastoral Lease 3114/896 (Seemore Downs Station) and thence north along the westernmost western boundary of that pastoral lease and onward to the starting point.

Excluded are portions of Giles Location 2, Giles Location 4 and a portion of Delisser Location 3.

Starting from the junction of the eastern boundary dog proof fence at Kanandah Station with the railway, the boundary follows the fence north (360°) for approximately 33.25 km. to its northeastern corner, then extends north on the same line a further 97 km. The boundary line then runs east (90°) for approximately 159.25 km. to the northeastern corner of the study area, then extends south (180°) for approximately 146.75 km., crossing the railway line approximately 11.75 km. east of Nurina Siding. From here the boundary runs west (270°) for approximately 101.5 km. to the eastern boundary dog fence of Rawlinna Station, then follows the fence 16.5 km. north to the railway line, meeting the line at a point approximately 26.5 km. east of Rawlinna Siding. The boundary then follows the line of the railway west for approximately 57.75 km. to the point of commencement at the Kanandah Station boundary.

The total area comprises approximately 22 417 square kilometres, and includes parts of Gunnadorah, Seemore Downs, Premier Downs, Kinclaven, Balgair and Kybo Leasehold Properties and vacant Crown Land, but excludes any part of the Trans-Australia Railway Line and the Sidings at Rawlinna, Haig and Nurina.

This notice shall take effect from the 26th day of February, 1983.

E. N. FITZPATRICK,
Chairman,
Agriculture Protection Board.

PLANT DISEASES ACT 1914-1981.

Department of Agriculture,
South Perth, 18 February 1983.

1029/66, V2.

I, the undersigned Minister for Agriculture, being the Minister charged with the administration of the Plant Diseases Act 1914-1981, acting in the exercise of the power in this behalf conferred upon me by Regulation 5A of the Compulsory Fruit Fly Baiting Regulations, do hereby appoint Cheryl Jean Tapp, as a member of the Waroona Compulsory Fruit Fly Baiting Scheme Committee, to fill the vacancy caused by the death of G. Mullins.

R. C. OLD,
Minister for Agriculture.

Western Australia.
METROPOLITAN MARKET BY-LAWS 1983.

ARRANGEMENT.

PART 1.—PRELIMINARY.

By-law

1. Citation.
2. Commencement.
3. Interpretation.

PART 2.—THE TRUST.

4. Common Seal.
5. Custody of Seal.
6. Affixing of Common Seal.
7. Sealing Clause.
8. Register of affixing of Common Seal.

PART 3.—GENERAL.

9. Entry only on business.
10. Depositing litter prohibited.
11. Assemblies without permission prohibited.
12. Persons under 16 years prohibited from market.
13. Control of smoking.
14. Disorderly behaviour.
15. Obscene words and pictures.
16. Billposting prohibited.
17. Drinking alcohol in the public market prohibited.
18. Obstructing roads.
19. Animals.
20. Damage to Trust property.
21. Gambling prohibited.
22. Roads and footways to be kept clear of litter.
23. Adjacent roads to be maintained in a clean condition by adjoining occupiers.

PART 4.—CONTROL OF TRADING.

24. No entry outside trading hours.
25. Touting and soliciting.
26. Sales by other persons.
27. Purchase on premises of an occupier.
28. Duties of occupier acting as agent.
29. Occupier to disclose when acting as principal.
30. Prohibition on auction outside public market.
31. No stalls within 500 metres.
32. Prohibition on sales in a market.
33. Wholesale sales by agent prohibited outside market.
34. Special provision relating to fish.

PART 5.—CONTROL OF VEHICLES.

35. Interpretation.
36. Times for delivery and collection.
37. Vehicles entry and exit.
38. Market entry restricted to legitimate business.
39. Speed limit.
40. Parking.
41. Positioning of vehicles.
42. Driver of vehicles to comply with directions for loading and unloading.
43. Inspector's directions override.
44. Procedures for infringement.
45. On failure to pay or notify Trust may prosecute.
46. Withdrawal of notice.
47. Removal of notice prohibited.
48. Forklifts.

PART 6.—MISCELLANEOUS.

49. Powers of inspector.
50. Inspector may require name and address.
51. Destruction of fruit unfit for sale.
52. Repeal.

SCHEDULE.

METROPOLITAN MARKET ACT 1926-1981.

METROPOLITAN MARKET BY-LAWS 1983.

MADE by the Metropolitan Market Trust and approved and confirmed by the Governor in Executive Council.

PART 1.—PRELIMINARY.

- | | |
|-----------------|---|
| Citation. | 1. These by-laws may be cited as the Metropolitan Market By-laws 1983. |
| Commencement. | 2. These by-laws shall come into operation on 1 April 1983. |
| Interpretation. | 3. (1) In these by-laws unless the contrary intention appears—
“forklift” means a vehicle propelled by mechanical means that is designed to lift and move goods and produce;
“Form” means a form in the Schedule to these by-laws;
“inspector” means a person appointed as an inspector by the Trust;
“occupier” means a person who is an occupier of premises in the public market;
“Secretary” means the person holding or acting in the office of secretary to the Trust;
“the Act” means the Metropolitan Market Act 1926-1981.
(2) Meat and fish are prescribed to be “general produce” for the purposes of the meaning of the term “general produce” in section 1A of the Act. |

PART 2.—THE TRUST.

- | | |
|--------------------------------------|--|
| Common Seal. | 4. The Common Seal of the Trust shall be in the form of 2 concentric circles containing the words “Common Seal” in the space enclosed by the circles and the name of the Trust between the circles. |
| Custody of Seal. | 5. The Secretary shall hold the Common Seal in safe custody and available for use as authorized by these by-laws. |
| Affixing of Common Seal. | 6. (1) The Secretary may affix the Common Seal to all documents and classes of documents which the Trust has authorized to be sealed with the Common Seal.
(2) The affixing of the Common Seal to any document shall be attested by signatures of a member thereof and the Secretary or in the absence of the Secretary by 2 members of the Trust. |
| Sealing clause. | 7. Whenever the Common Seal is affixed to a document the following sealing clause shall be inserted in the document—
“ The Common Seal of the Metropolitan Market Trust was hereto affixed on the day of 19 by authority of the Trust. ” |
| Register of affixing of Common Seal. | 8. The Secretary shall maintain a register of the use of the Common Seal in which he shall record, in respect of each document to which the Common Seal is affixed—
(a) particulars of the nature of the document;
(b) the date of the document;
(c) the authority for the affixing of the Common Seal;
(d) the names and titles of the persons attesting the affixing of the Common Seal. |

PART 3.—GENERAL.

- | | |
|---|---|
| Entry only on business. | 9. A person shall not enter or remain in the public market except for or in connection with a purpose connected with the public market.
Penalty: \$100. |
| Depositing litter prohibited. | 10. A person shall not throw, deposit or leave rubbish, refuse, paper, bottles, glass (broken or otherwise) or litter of any kind except in a receptacle provided for the purpose.
Penalty: \$400. |
| Assemblies without permission prohibited. | 11. A person who—
(a) conducts, organises, or takes part in any procession, meeting or assembly in the public market without the prior permission of the Trust given in writing or in any manner contrary to any limitation or condition to which such permission was made subject; or
(b) after being acquainted with the fact that any procession, meeting or assembly in the public market is contrary to any limitation or condition to which permission was made subject continues to conduct, organise or take part in the procession, meeting or assembly,
commits an offence.
Penalty: \$100. |

- Persons under 16 years prohibited from market. Control of smoking. 12. A person who is under the age of 16 years shall not enter or remain in the public market unless he is accompanied by an adult.
Penalty: \$20.
- Disorderly behaviour. 13. A person shall not smoke in any area of the public market in which smoking is prohibited by a notice erected in the area on the authority of the Trust.
Penalty: \$50.
- Obscene words and pictures. 14. A person shall not in the public market—
(a) assault any other person;
(b) use abusive or insulting language;
(c) behave in a disorderly manner or in a manner that causes or is likely to cause a nuisance or annoyance to other persons.
Penalty: \$100.
- Billposting prohibited. 15. A person shall not in the public market write, print or publish any indecent or obscene words or print, draw, publish or distribute any indecent or obscene picture or representation of any kind.
Penalty: \$100.
- Drinking alcohol in the public market prohibited. 16. A person shall not without the permission of the Trust—
(a) post, paint or otherwise affix any placard, paper, notice or advertisement or other written, printed, or graphic matter; or
(b) write, draw or paint,
on or to any building, structure or tree in the public market.
Penalty: \$100.
- Obstructing roads. 17. A person shall not—
(a) without the permission of the Trust, bring, keep, or consume any alcoholic beverage in the public market; or
(b) remain in the public market if he is under the influence of alcohol to such an extent that he is affected thereby.
Penalty: \$50.
- Animals. 18. A person shall not place or leave any matter or thing on a road or footway in the public market so as to cause an obstruction in the road or footway.
Penalty: \$100.
- Damage to Trust property. 19. A person shall not bring any animal into the public market.
Penalty: \$50.
- Gambling prohibited. 20. A person shall not, without the permission of the Trust, interfere with or damage any property of the Trust in the public market.
Penalty: \$400.
- Roads and footways to be kept clear of litter. 21. A person shall not in the public market—
(a) bet or offer to bet or accept a bet;
(b) sell, purchase or offer for sale or purchase any ticket, or coupon for or which purports to be for a sweep, horse race or other lottery; or
(c) play cards for money or engage in any other form of gambling.
Penalty: \$50.
- Adjacent roads to be maintained in a clean condition by adjoining occupiers. 22. (1) An occupier shall maintain the road or footway adjacent to his premises and any road adjacent thereto clear of rubbish, refuse or other litter.
(2) Every occupier shall provide at his premises a sufficient number of receptacles for the deposit of rubbish, refuse and litter of any kind from those premises.
(3) A receptacle for the purposes of sub-by-law (2) shall be—
(a) constructed of metal or plastic;
(b) provided with a close-fitting metal or plastic lid.
(4) An occupier shall ensure that the receptacle provided pursuant to this by-law is in a state of good repair.
(5) A person shall not place any liquid refuse in a receptacle provided pursuant to this by-law.
(6) A person who contravenes or fails to comply with sub-by-law (1), (2), (4) or (5) commits an offence.
Penalty: \$100.
23. (1) Where a road or footway is appurtenant to the premises of more than one occupier the occupiers shall between themselves be liable for carrying out the provisions of sub-by-law (1) of by-law 22.
(2) A person who fails to comply with the provisions of sub-by-law (1) commits an offence.
Penalty: \$100.

PART 4.—CONTROL OF TRADING.

No entry
outside
trading
hours.

24. (1) The Trust may by notice erected in a conspicuous place in the public market fix the time during which trading is permitted in the public market.

(2) A notice given pursuant to sub-by-law (1) may specify particular times for the conduct of particular classes of transactions specified in the notice and may specify different times for different periods.

(3) A person shall not during any period outside the hours fixed by the Trust as trading hours enter the premises of an occupier unless he is the occupier of those premises or an employee of the occupier of those premises or his entry is authorised by the Secretary.

Penalty: \$400.

Touting and
soliciting.

25. A person who in the public market touts or solicits in relation to general produce outside the premises of which he or his employer is the occupier commits an offence.

Penalty: \$200.

Sales by
other persons.

26. A person who is not an occupier or an agent or employee of an occupier shall not in the public market sell or offer to sell any general produce.

Penalty: \$400.

Purchase only
on premises of
an occupier.

27. A person shall not in the public market buy or offer to buy any general produce except on a portion of the public market that are premises of an occupier.

Penalty: \$40.

Duties of
occupier
acting
as agent.

28. (1) This by-law is in addition to any duty imposed by law on a person acting as an agent.

(2) An occupier who accepts delivery of general produce as agent for the sale thereof shall as soon as practicable after the delivery of the general produce to his premises at the public market give or send to the person by whom or on whose behalf the general produce was consigned to the occupier a note giving a brief description of the general produce so delivered, the quantity thereof and the date of its arrival at his premises.

(3) An occupier shall as soon as practicable after the sale of general produce made by him in his capacity as an agent—

(a) make out an invoice to the buyer of the general produce identifying the buyer by name or code, the goods sold including the kind and quantity thereof and setting out the price paid or agreed to be paid therefor; and

(b) forward to the person for whom he acted as agent in the sale a note setting out—

(i) the date of the sale;

(ii) the name or other identifying symbol of the person on whose behalf he sold the general produce;

(iii) the goods sold and the price or prices paid or agreed to be paid therefor; and

(iv) the separate charges and the amount thereof to be deducted in respect of the delivery and sale of the general produce.

(4) An occupier shall keep a copy of all notes and invoices made pursuant to this by-law and shall open and maintain in respect of his business as an agent proper records, books and accounts.

(5) All copies of notes and invoices and records, books, and accounts required to be kept pursuant to this by-law shall be kept in a place of safe custody for a period of not less than 12 months.

(6) For the purpose of ascertaining whether the provisions of these by-laws have been or are being complied with the secretary or other person authorized by the Trust may—

(a) require for the purposes of inspection the production of the copy of any note, invoice, books, records and accounts made or kept in accordance with this by-law;

(b) inspect any notes, invoices, records and books required to be kept by these by-laws;

(c) take copies or extracts of any notes, invoices, records and books required to be kept by this by-law.

(7) An occupier who—

(a) fails to comply with any of the provisions of this by-law;

(b) when requested by the secretary of the Trust or other authorized person to produce any note, invoice, books or records that he is required to maintain and keep pursuant to this by-law, fails to do so; or

(c) obstructs the secretary or other person authorized by the Trust from exercising any power conferred on him by this by-law, commits an offence.

Penalty: \$400.

Occupier to
disclose
when
acting as
principal.

29. (1) An occupier who in the public market enters into any transaction relating to the purchase or sale of general produce as a principal himself or in association with another person—

- (a) shall disclose his interest as such to the other party to the transaction; and
- (b) shall not impose on or deduct from any payment made in respect of the purchase or sale of the general produce any fee, commission or other charge in respect of the transaction.

(2) For the purposes of sub-bylaw (1) an occupier is deemed to be in association with another person if in relation to that other person the occupier is—

- (a) the spouse, parent or remoter lineal ancestor, son, daughter or remoter issue, brother or sister of that person;
- (b) a partner of that person;
- (c) a corporation of which that person is an officer;
- (d) where the person is a corporation—an officer of the corporation;
- (e) an officer of any corporation of which the person is an officer;
- (f) an employee or employer of the person;
- (g) an employee of a natural person of whom that person is an employee;
- (h) a corporation whose directors are accustomed or under an obligation whether formal or informal to act in accordance with the directions, instructions or wishes of that person or, where the person is a corporation, of the directors or management of the corporation;
- (i) a corporation in accordance with the directions, instructions or wishes of which, or of the directors or management of which, that person is accustomed or under an obligation, whether formal or informal, to act;
- (j) a corporation in which the person holds a substantial interest;
- (k) where that person is a corporation—a person who holds a substantial interest in the corporation; or
- (l) a person who is, by virtue of the foregoing, an associate of any other person who is an associate of that person (including a person who is an associate of that person by another application or other applications of this paragraph).

(3) An occupier who is engaged or appointed as an agent in respect of the sale or purchase of general produce in the public market shall not in relation to such engagement or appointment directly or indirectly act for or accept any commission or valuable consideration or advantage of any kind from the other party to the transaction.

(4) An occupier who contravenes or fails to comply with sub-bylaw (1) or sub-bylaw (3) commits an offence and is liable on conviction to a penalty of \$400 and in addition the court may order that any moneys derived from the transaction by the occupier otherwise than in payment for the general produce shall be paid by the occupier to the other party.

Prohibition
on auction
outside public
market.

30. A person shall not—

- (a) in the metropolitan area, sell by auction any general produce;
- (b) in the prescribed area, sell by auction any prescribed produce, elsewhere than in the public market.

Penalty: \$400.

No stalls
within 500
metres.

31. A person shall not within a distance of 500 metres from the public market sell any general produce or sell any provisions of hawkers or stall keepers except on the premises of the seller.

Penalty: \$400.

Prohibition
on sales in
a market.

32. A person shall not—

- (a) in the metropolitan area, sell any general produce;
- (b) in the prescribed area, sell any prescribed produce, in a market other than the public market except with the consent of the Trust and subject to these by-laws.

Penalty: \$400.

Wholesale
sales by
agent
prohibited
outside
market.

33. A person shall not—

- (a) in the metropolitan area, sell by wholesale any general produce;
- (b) in the prescribed area, sell by wholesale any prescribed produce, by an agent elsewhere than in the public market.

Penalty: \$400.

Special
provision
relating to
fish.

34. (1) By-laws 31 to 34 (both inclusive) do not apply to or in relation to the sale of fish by the original owner thereof.

(2) For the purposes of sub-bylaw (1)

“fish” includes every variety of marine and freshwater fishes and crustacea, and marine animal life which, after being taken from the waters in which they are found, are not subjected to any process, other than freezing, for the purposes of preserving same;

“original owner” means—

- (a) the person by whom or by whose servants any fish is taken from the waters in which it is found, when such person is resident within the State; and

- (b) the person who first receives any fish within the State when the person by whom or by whose servants such fish is taken from the waters in which it is found, is not resident within the State.

PART 5.—CONTROL OF VEHICLES.

Interpretation.

35. In this Part unless the contrary intention appears—

“no standing area” means any area within the public market in which the standing of vehicles is prohibited by a sign or inscription erected appurtenant to or painted adjacent to or upon the area;

“park” means to permit a vehicle, whether attended or not, to remain stationary, except for the purpose of avoiding conflict with persons or other vehicles or complying with the provisions of any law or of immediately taking up or setting down persons or goods; and “parking” has a correlative meaning;

“stand” means to permit a vehicle to remain stationary, whether attended or not, except for the purpose of avoiding conflict with persons or other vehicles or complying with the provisions of any law; and “standing” has a correlative meaning.

Times for delivery and collection.

36. (1) The Trust may by notice erected in a conspicuous place in the public market notify the public of the times during which general produce may be delivered to the public market and the times when general produce may be collected from the public market.

(2) A person shall not drive a vehicle or cause a vehicle to be driven into the public market for the purpose of—

(a) delivering general produce to;

or

(b) collecting general produce from,

the public market except during the period permitted by the Trust for that purpose.

Penalty: \$200.

(3) Where an inspector is satisfied in the circumstances of a particular case that it is not practicable for the delivery or collection of produce to be carried out before the time fixed by the Trust for that purpose expires the inspector may permit the delivery or collection of produce to occur outside that time.

Vehicles entry and exit.

37. (1) The Trust may, from time to time, appoint places to be used by vehicles entering, or departing from the public market, as the case requires, and shall cause signs to be erected, or marks or inscriptions to be painted on the roadway, indicating the places so appointed.

(2) A person who causes or permits a vehicle—

(a) to enter the public market except at a place appointed for use by vehicles entering the public market under sub-bylaw (1) of this by-law; or

(b) to depart from the public market except at a place appointed for use by vehicles departing from the public market under sub-bylaw (1) of this by-law, commits an offence.

Penalty: \$40.

Signs and notices to direct traffic.

(3) The Trust may from time to time erect signs or cause lines, notices or symbols to be painted on the roadway specifying the direction and path to be followed by vehicles in any area of the public market and any person who drives a vehicle in a manner contrary to the manner required by such a sign, line, notice or symbol commits an offence.

Penalty: \$40.

Market entry restricted to legitimate business.

38. Any person who drives a vehicle into the public market or in an area or place within the market for a purpose not connected with the market commits an offence.

Penalty: \$40.

Speed limit.

39. Any person who drives a vehicle within the public market at a speed in excess of 15 kilometres per hour commits an offence.

Penalty: \$40.

Parking.

40. (1) The Trust may from time to time constitute, determine and vary, and for that purpose cause to be indicated by painted lines, notices and signs, or any one or more of them—

(a) areas or stalls in which the parking of vehicles is permitted and the manner, conditions, times and limitations upon the parking of vehicles therein;

(b) areas or stalls in which the parking of vehicles of a particular class is permitted and the manner, conditions, times and limitations on the parking of vehicles therein; and

(c) areas in which the standing of vehicles is prohibited.

(2) An inscription on a sign or notice has effect according to its tenor.

(3) Any person who—

(a) parks a vehicle at any place in the public market other than in an area or stall set aside for the parking of vehicles pursuant to this by-law;

(b) parks a vehicle, in an area or stall set aside for the parking of vehicles, in a manner contrary to the manner indicated by the painted lines, notices or signs relating to that area or stall or contrary to any condition or limitation so indicated; or

(c) parks a vehicle in an area or stall set aside for the parking of vehicles of a different class to that vehicle,

commits an offence.

Penalty: \$40.

(4) Any person who stands a vehicle in a no standing area commits an offence.

Penalty: \$40.

(5) The Trust may set aside areas in the public market for the parking of vehicles used by a person or a class of person specified on a notice erected in the vicinity of that area and where an area has been so set aside for the parking of vehicles a person who parks a vehicle in the area so set aside contrary to the terms of a notice commits an offence.

Penalty: \$40.

(6) The Trust may issue a certificate or sticker to persons for whom an area has been set aside pursuant to sub-by-law (5) of this by-law, and a person to whom such a certificate or sticker has been issued commits an offence if he fails to display the certificate or sticker on the vehicle in respect of which it is issued or produce that certificate upon demand to an inspector.

Penalty: \$20.

Positioning
of vehicles.

41. (1) The driver of any vehicle who uses any of the carriageways contiguous to an occupier's platform shall comply with any direction given by the occupier and shall keep the carriageways immediately adjacent to his platform open and clear for traffic.

(2) Any driver who fails to comply with sub-by-law (1) or a direction given on a sign erected pursuant to sub-by-law (1) of this by-law commits an offence.

Penalty: \$40.

Driver of
vehicles to
comply with
directions
for loading
and unloading.

42. The driver of any vehicle waiting to unload or load the vehicle shall take up such position as is assigned to him by an inspector, and the driver or person in charge of such a vehicle who—

(a) takes up a position other than that assigned to him by an inspector; or

(b) having taken up such a position refuses to remove the vehicle therefrom when requested so to do by an inspector,

commits an offence.

Penalty: \$40.

Inspector's
directions
override.

43. (1) Notwithstanding the provisions of by-laws 37 to 42, both inclusive, of these by-laws, an inspector may—

(a) direct the driver or person in control of a vehicle to remove the vehicle from the place where it is parked or standing, irrespective of whether the vehicle is lawfully or unlawfully parked at the time that the inspector so directs, to some other place in the market;

(b) direct or permit a person wishing to park or stand a vehicle to park or stand the vehicle in any place in the market specified by the inspector;

(c) direct the driver of a vehicle intending to enter or depart from the market to do so contrary to the manner required by by-law 42 of these by-laws.

(2) A person who fails to comply with any direction given by an inspector pursuant to these by-laws commits an offence.

Penalty: \$40.

(3) It is a defence to a prosecution brought against a person for a breach of any of by-laws 37 to 42, both inclusive, of these by-laws for that person to show that he did the act which constituted the alleged offence at the direction of an inspector.

Procedures
for
infringement.

44. (1) Where it appears to an inspector that an offence against by-laws 38 to 43, both inclusive, of these by-laws, of which the leaving, parking or standing of a vehicle is an element, has been committed by the driver or person in charge of a vehicle, the Inspector may leave in or on the vehicle a notice in the form of Form 1 to this by-law, which may be addressed to the owner of the vehicle without naming him.

(2) The alleged offender may complete the notice in the form of Form 1 by filling in his full name and address and if, within the time specified in the notice, the notice properly so completed together with the modified penalty of the sum of \$15, is sent or delivered to the clerk of petty sessions, Perth, that amount shall be appropriated in satisfaction of the penalty and no further proceedings may be taken in respect of that offence.

(3) Where—

(a) a notice in the form of Form 1 has been left in or upon a vehicle pursuant to sub-by-law (1) of this by-law; and

(b) the completed notice together with the modified penalty of \$15 has not been received by the clerk of petty sessions, Perth within the time specified in the notice,

the Trust may cause to be served upon the alleged offender or the owner of the vehicle a notice in the form of Form 2 to this by-law specifying—

(c) particulars of the offence alleged to have been committed;

(d) the amount of the modified penalty, namely \$15; and

(e) the time within which the alleged offender may send a reply in accordance with sub-bylaw (4) of this by-law.

(4) Where an alleged offender on whom a notice in the form of Form 2 has been served sends or delivers to the clerk of petty sessions, Perth, within the time specified in the notice or such further time as the clerk allows, a reply in or to the effect of Form 3 to this by-law together with the modified penalty of \$15, no further proceedings may be taken against him in respect of that offence.

(5) The clerk of petty sessions shall issue an acknowledgement to any person who sends or delivers to him the amount of the modified penalty in accordance with sub-bylaw (2) or sub-bylaw (4) of this by-law.

On failure to pay or notify Trust may prosecute. 45. Where an alleged offender upon whom a notice has been served under sub-bylaw (3) of by-law 44—

(a) informs the clerk of petty sessions, Perth that he declines to pay the modified penalty; or

(b) fails to send or deliver to the clerk of petty sessions, Perth payment of the modified penalty of \$15 within the time specified in the notice or within such further time as the clerk allows,

the Trust may take proceedings in respect of the offence specified in the notice against the alleged offender in a Court of Petty Sessions, and the owner of the vehicle the leaving, parking or standing of which constituted the alleged offence is deemed, in the absence of proof to the contrary to have committed the offence.

Withdrawal of notice. 46. Notwithstanding anything in by-laws 44 and 45 the secretary may by notice in writing addressed to the person named in the notice withdraw a notice issued under by-law 44.

Removal of notice prohibited. 47. A person, not being the driver or person in charge of a vehicle shall not remove any notice left in or upon the vehicle by an inspector pursuant to these by-laws.

Penalty: \$40.

Forklifts. 48. (1) A person shall not in the public market operate a forklift or cause or permit a forklift to be operated, unless—

(a) the person driving the forklift is competent to do so;

(b) the forklift shall when loaded be driven only in reverse;

(c) the forklift is fitted with a revolving light that works when it is operative;

(d) the fuel used in the forklift is only gas or electricity unless exempted from the requirement by the Trust;

(2) A person who operates a forklift or causes or permits another person to operate a forklift in the public market shall give to the Trust the name and address of every person who operates or is required or permitted to operate the forklift in the public market.

(3) A person who fails to comply with any of the provisions of this by-law commits an offence.

Penalty: \$100.

PART 6.—MISCELLANEOUS.

Powers of inspector. 49. (1) An inspector may inspect any articles brought into or exposed for sale in the public market.

(2) An inspector may direct—

(a) any vehicular or pedestrian traffic in the public market;

(b) any person apparently under the age of 16 years who is not accompanied by an adult to leave the public market;

(c) any person who places any obstruction in a road or footway of the public market to remove such obstruction.

(3) A person who—

(a) obstructs or hinders an inspector when the inspector is exercising any power conferred on the inspector by this by-law; or

(b) fails to comply with any direction given by an inspector pursuant to sub-bylaw (1),

commits an offence.

Penalty: \$400.

Inspector may require name and address. 50. (1) An inspector may require of a person reasonably believed by the inspector to have committed an offence against these by-laws the name and address of that person.

(2) A person who refuses or fails to comply with a requirement made by an inspector pursuant to sub-bylaw (1) of this by-law commits an offence.

Penalty: \$400.

Destruction
of fruit
unfit for
sale.

51. An inspector may seize and destroy any produce, products and provisions in the public market that are unfit for sale.

Repeal.

52. The Metropolitan Market By-laws published in the *Government Gazette* on 26 June 1931 and all amendments thereto are repealed.

Schedule.

Form 1.

METROPOLITAN MARKET ACT 1926.

METROPOLITAN MARKET BY-LAWS 1983.

Date Time Brief No.
 Vehicle No. Type
 Place
 To the {Driver} of Motor No.
 {Owner}

You have committed a breach of by-law No. of the
Metropolitan Market By-laws 1983.

The modified penalty for this offence is \$15.00.

If you complete the admission hereunder with your full names and address and sign the same and return this form with the modified penalty to the Clerk of Petty Sessions, Perth within seven days of the above date no further proceedings will be taken.

If you wish for a Court hearing you are at liberty to ignore this notice.

Inspector..... No.....

Date Signature

Form 2.

METROPOLITAN MARKET ACT 1926.

METROPOLITAN MARKET BY-LAWS 1983.

To,.....

You are hereby notified that it is alleged that on.....
the..... day of.....
19..... at about..... you did.....

in contravention of the provisions of by-law No..... of the
Metropolitan Market By-laws 1983.

The modified penalty which may be inflicted for this offence is \$15.00.

You are at liberty to ignore this notice and insist on your right to a Court hearing—

- (1) if you desire to contest the question whether you did in fact commit the offence alleged;
- (2) if you wish to submit to a Court, matters in extenuation of penalty;
- (3) for any other reason you may regard as sufficient.

In that event, Court process may issue against you in due course.

If you do not desire the matter to be dealt with by a Court, you may complete the form attached hereto and forward or deliver it to the Clerk of Petty Sessions, Perth, together with the sum of \$15.00 mentioned above. In that event you will not be liable for any further penalty or costs in this matter.

Payment may be made either by posting this form (together with the attached Form No. 3) and a cheque, money order or postal note for the sum aforesaid, to the Clerk of Petty Sessions, Perth or by delivering such forms and paying such amount to the Clerk of Petty Sessions, Perth between the hours of 10.00 a.m. and 3.30 p.m. on Mondays to Fridays. If payment is not received within fourteen days of the date of this notice, it will be assumed that you wish to insist on your right to a Court hearing, and Court process will issue against you in due course.

.....
Secretary,
Metropolitan Market Trust.

Form 3.

METROPOLITAN MARKET ACT 1926.
METROPOLITAN MARKET BY-LAWS 1983.

I,..... Serial No.....
..... Brief No.....
..... Date.....

do not wish to contest the allegation that on.....
the..... day of..... 19.....
at about..... in.....
..... I did.....

In contravention of the provisions of by-law No..... of
the Metropolitan Market By-laws 1983.

Date..... Signature.....

To Clerk of Petty Sessions,
Perth.

Adopted by the Metropolitan Market Trust on the 9th day of February, 1983.

I. A. MANNING,
Secretary.

Approved and confirmed by His Excellency the Governor in Executive Council.

R. D. DAVIES,
Clerk of the Council.

PIG INDUSTRY COMPENSATION ACT 1942-1972.

PIG INDUSTRY COMPENSATION AMENDMENT REGULATIONS 1983.

MADE by His Excellency the Governor in Executive Council.

Citation. 1. These regulations may be cited as the Pig Industry Compensation
Amendment Regulations 1983.

Reg. 5
amended. 2. Regulation 5 of the Pig Industry Compensation Regulations 1943*,
as amended, is amended by deleting paragraphs (a), (b) and (c) and
substituting the following paragraphs—

- “ (a) where the weight of the carcass does not exceed 50 kg—211
cents per kg;
(b) where the weight of the carcass exceeds 50 kg but does not
exceed 70 kg—185 cents per kg;
(c) where the weight of the carcass exceeds 70 kg but does not
exceed 90 kg—166 cents per kg; ” .

By His Excellency's Command,

R. D. DAVIES,
Clerk of the Council.

* Published in the *Government Gazette* on 14 May 1943 at pp. 479-481.

AGRICULTURE AND RELATED RESOURCES PROTECTION ACT 1976-1981.

AGRICULTURE AND RELATED RESOURCES (DECLARED PLANTS
AND RESTRICTED ANIMALS) AMENDMENT REGULATIONS 1982.

MADE by His Excellency the Governor in Executive Council.

Citation. 1. These regulations may be cited as the Agriculture and Related
Resources (Declared Plants and Restricted Animals) Amendment Regula-
tions 1982.

Principal
regulations. 2. In these regulations the Agriculture and Related Resources
(Declared Plants and Restricted Animals) Regulations 1982* are referred
to as the principal regulations.

* Published in the *Government Gazette* on 29 October 1982 at p. 4357.

- Reg. 8 amended. 3. Regulation 8 of the principal regulations is amended in subregulation (2) by deleting "obtained, unless, pursuant to regulation 9 the carcass is destroyed." and substituting the following—
" obtained. "
- Reg. 10 amended. 4. Regulation 10 of the principal regulations is amended in subregulation (1) by deleting paragraph (b) and substituting the following—
" (b) the costs and charges of and incidental to the cleansing of that animal or thing would be likely to exceed the net proceeds of the sale of it by the best reasonable means, he may cause it to be slaughtered or destroyed and no compensation shall be payable. "

By His Excellency's Command,

R. D. DAVIES,
Clerk of the Council.

LIBRARY BOARD OF WESTERN AUSTRALIA
ACT 1951-1974.

Declaration.

The Library Board of Western Australia,
Perth, 16 February 1983.

HIS excellency the Governor in Executive Council under the provisions of section 4 of the Library Board of Western Australia Act 1951-74 has been pleased to declare the Shire of Jerramungup to be:—

- (a) a body approved as suitable for participation in a scheme for the promotion, organisation or supervision, pursuant to the provisions of the Act, of public libraries and public library services;
- (b) a participating body for the purposes of the Act.

ROBERT SHARMAN,
State Librarian.

WESTERN AUSTRALIAN INSTITUTE OF
TECHNOLOGY ACT 1966-1982.

Office of the Minister for Education,
Perth, 25 February 1983.

IT is hereby notified for general information that His Excellency the Governor in Executive Council, acting in accordance with the provisions of section 9 of the Western Australian Institute of Technology Act 1966-1982, has approved of the appointment of:—

June G. Jones of 73 Shenton Road, Swanbourne and the re-appointment of:—

John Byrne Horgan of 141 Riverton Drive, Rossmoyne, and,

Wilfred Ernest Ewers of 16/128 Forrest Street, Peppermint Grove

as members of the Council of the Western Australian Institute of Technology for a term of three years expiring on 31 March 1986.

JIM CLARKO,
Minister for Education.

STATE TENDER BOARD OF WESTERN AUSTRALIA

Tenders for Government Supplies

Date of Advertising	Schedule No.	Supplies Required	Date of Closing
1983			1983
Feb. 4	188A/83	Car and Wagon Wheels (approx. 1 083) and Axles (approx. 16)—Westrail	Mar. 3
Feb. 4	191A/83	Air diffusion Equipment for the aeration facilities at Subiaco Wastewater Treatment Plant—M.W.A.	Mar. 3
NOTE: \$50 returnable deposit is required for these documents.			
Feb. 11	196A/83	Cast Iron Reflux Valves (300 mm, 400 mm dia.)—M.W.A.	Mar. 3
Feb. 11	198A/83	Low Loader/Semi Trailer—Westrail	Mar. 3
Feb. 11	199A/83	Uniforms for Summer 1983-1984 and Winter 1984—Westrail	Mar. 3
Feb. 11	200A/83	Four Wheel Drive 84 kW Tractors one (1) off to four (4) off—M.R.D.	Mar. 3
Feb. 11	201A/83	Two Wheel Drive Loader one (1) off to two (2) off or alternatively Four Wheel Drive Loader one (1) off to two off (2)—M.R.D.	Mar. 3
Feb. 11	205A/83	Caustic Soda 49% (W/W) Solution—M.W.A.	Mar. 3
Feb. 11	206A/83	Ferrule Stop Cocks (200 mm dia.)—(1983-84)—M.W.A.	Mar. 3
Feb. 18	220A/83	Word Processing System—M.W.A.	Mar. 3
Feb. 11	194A/83	Penstocks for Swanbourne Main Pumping Station—M.W.A.	Mar. 10
Feb. 11	195A/83	Transmission Electron Microscope (1 only)—State Health Laboratory Service—Queen Elizabeth II Medical Centre	Mar. 10
Feb. 11	203A/83	High Resolution Electron Microscope for Biomedical application—R.P.H.	Mar. 10
Feb. 18	222A/83	Anionic Polyelectrolyte (17 tonnes) (1983-84) for use in Potable Water Treatment—M.W.A.	Mar. 10
Feb. 18	223A/83	Rubber Tyred 33 kw Light Agricultural Tractors one (1) off to four (4) off—M.R.D.	Mar. 10
Feb. 18	224A/83	Power Transformers for Woodman Point Effluent Pump Station—Cape Peron Ocean Outlet Project—M.W.A.	Mar. 10
Feb. 18	225A/83	Bread, metro. area (1 year period)—Various Government Departments	Mar. 10
Feb. 18	226A/83	Sodium Silico Fluoride (1983-84)—M.W.A.	Mar. 10
Feb. 18	227A/83	Cast Iron Sluice Valves (400 mm to 600 mm) (1983-84)—M.W.A.	Mar. 10
Feb. 28	229A/83	Heavy Duty Diesel Prime Mover Truck (1 only)—Westrail	Mar. 10
Feb. 25	242A/83	Caravans, Three Bedroom (10 only) or alternatively Four Bedrooms (8 only)—Westrail	Mar. 10
Feb. 25	247A/83	Fibreglass Housing for Emergency Telephones (40 only) on Kwinana Freeway—Main Roads	Mar. 10

STATE TENDER BOARD OF WESTERN AUSTRALIA—continued.

Tenders for Government Supplies—continued.

Date of Advertising	Schedule No.	Supplies Required	Date of Closing
1983			1983
Feb. 25	248A/83	Aluminium Pillar Assembly for Emergency Telephones (40 only) on Kwinana Freeway—M.R.D.	Mar. 10
Feb. 25	240A/83	Chain Driven Trencher (1 only)—P.W.D.	Mar. 17
Feb. 25	241A/83	Magnetic Flowmeters (40 mm–125 mm) (5 only) for Point Peron Waste Water Treatment Plant—Metropolitan Water Authority	Mar. 17
Feb. 25	244A/83	Microfilm supplies (1 year period)—various Government Departments	Mar. 17
Feb. 25	245A/83	Four Wheel Drive Loader with 0.6 m ³ Bucket Struck capacity—Mines Dept.	Mar. 17
Feb. 25	246A/83	Class 4 Crawler Dozers 47 kw one (1) off to two (2) off—M.R.D.	Mar. 17

For Sale by Tender

Date of Advertising	Schedule No.	For Sale	Date of Closing
1983			1983
Feb. 11	202A/83	1979 Holden 1 Tonne Utilities (XQL 592, XQH 498, XQH 494, XQN 603, XQN 634), 1979 Ford F100 Utility (XQG 788), 1979 Holden Utility (XQK 386), 1979 Holden Sedan (XQH 495) 1980 Gemini TE Panel Vans (XQL 213, XQL 210) and Ford Falcon Panel Van (XQJ 231) at Geraldton	Mar. 3
Feb. 11	204A/83	1979 Holden Stn Sedans (XQH 445, XQI 025) 1979 and 1980 Holden 1 Tonne Cab/Chassis (XQL 558, XQJ 472) and 1979 Holden Panel Van (XQE 346) at Karratha	Mar. 3
Feb. 11	207A/83	1980 Holden Sedan (XYN 170) 1979 Holden Utilities (XQH 069, XQI 057), 1977 Ford F100 Utility, (XQE 611) 1977 Toyota Bus (XQD 987) and 1979 Holden Stn Sedan (XQF 255) at South Hedland	Mar. 3
Feb. 18	208A/83	Blade only to suit Ford Front End Loader at East Perth	Mar. 3
Feb. 18	212A/83	1982 Ford Laser Station Wagon (XQN 254) at Gnangara	Mar. 3
Feb. 18	216A/83	1975 Yamaha Motor Cycle (UQ 151) at Como	Mar. 3
Feb. 18	221A/83	1976 Tico Hydraulic 1 Tonne Crane at East Perth	Mar. 3
Feb. 18	228A/83	Firearms (26) only at Maylands	Mar. 3
Feb. 18	209A/83	Air Compressor (PW 213) at Karratha	Mar. 10
Feb. 18	210A/83	Stihl Chainsaws (8 only) at Dwellingup	Mar. 10
Feb. 18	211A/83	Massey Ferguson Tractor (UQE 466) at Jarrahdale	Mar. 10
Feb. 18	213A/83	1978 Toyota Landcruiser (XQH 250) at Broome	Mar. 10
Feb. 18	214A/83	1979 Holden HZ one Tonne Table Top (XQJ 482) (recalled) at Kununurra	Mar. 10
Feb. 18	215A/83	1979 Holden 1 Tonne Cab and Chassis (XQK 919), 1981 Ford Falcon Sedan (XQM 386) and 1979 Holden Gemini (XQH 440) at Karratha	Mar. 10
Feb. 18	217A/83	1980 Ford F100 Utility (XQM 396), 1980 Toyota HJ45 Landcruiser (XQK 810) and 1979 Holden Station Sedan (XQH 341) at South Hedland	Mar. 10
Feb. 18	218A/83	1975 Bedford 7 Ton Tray Top Truck (UQY 218), 1979 Sigma Station Sedan (XQJ 097) and 1979 Sigma Station Sedan (XQJ 101) at Derby	Mar. 10
Feb. 18	219A/83	1980 Holden HZ Station Sedan (XQD 704) at Broome	Mar. 10
Feb. 25	236A/83	Case Tractor 1370 (UQM 137) at East Perth	Mar. 10
Feb. 25	237A/83	1978 Ford F250 Table Top Truck (XQG 686), 1978 Ford Falcon XC Panel Van (XQF 603), 1978 Ford Escort Panel Van (XQG 161) and 1981 Mitsubishi 3 Tonne Table Top Diesel (XQL 449) at Shenton Park. NOTE: All units have accident damage	Mar. 10
Feb. 25	238A/83	Obsolete equipment (Typewriters, Calculators, Pocket Memos, Binoculars, Transparency Maker and Spiral Binding Machine at Royal Street, East Perth	Mar. 10
Feb. 25	239A/83	1976 Toyota FJ40 SWB 4 x 4 Hard Top (UQY 065) at Jarrahdale	Mar. 10
Feb. 25	230A/83	1975 International D1610 5 Tonne 4 x 4 Tray Top Truck (UQX 141) with TRK Mounted Crane at Karratha	Mar. 17
Feb. 25	231A/83	1979 Holden HZ Utility (XQH 516) at Exmouth	Mar. 17
Feb. 25	233A/83	1979 Holden HZ Utility (XQJ 072) and 1980 Holden VB Commodore Sedan (XQI 591) at Wyndham	Mar. 17
Feb. 25	234A/83	1980 Holden TE Gemini Sedans (XQM 372, XQM 370), 1978 Holden HZ Stn Sdms (XQE 456, XQF 152), 1979 Holden HZ Stn Sdms (XQH 650, XQH 070, XQF 260, XQF 261, XQF 255), 1981 Gemini TE Sedan, (XQM 376), 1977 Holden TC Gemini Sedan (UQZ 409), 1979 Holden Commodore VB Sedan (XQF 260) and 1978 Toyota FJ45 Landcruiser Van (XQF 943) at South Hedland	Mar. 17
Feb. 15	235A/83	Melrose Bobcat Loader (UQR 397) and Custom Built Boomerang 4 Wheel Trailer (XQT 503) at Derby	Mar. 17
Feb. 11	197A/83	Scrap Brass, Drums Brass Filings Baskets Scrap Copper and Baskets of Scrap Electrical Cable at Welshpool	Mar. 24
Feb. 25	232A/83	1981 Holden WB Utilities (3 only) (XQL 552, XQN 286 and XQN 288) at Kununurra	Mar. 25

Tenders addressed to the Chairman, State Tender Board, 74 Murray Street, Perth, will be received for the abovementioned schedules until 10 a.m. on the dates of closing.

Tenders must be properly endorsed on envelopes otherwise they are liable to rejection.

Tender forms and full particulars may be obtained on application at the Tender Board Office, 74 Murray Street, Perth and at points of inspection.

No Tender necessarily accepted.

B. E. CORBOY,
Chairman, Tender Board.

STATE TENDER BOARD OF WESTERN AUSTRALIA—continued.

ACCEPTANCE OF TENDERS

Schedule No.	Contractor	Particulars	Department Concerned	Rate
<i>Supply and Delivery of</i>				
559A/83	IBM Aust Ltd Remington Office Machines P/L	Stand Alone Word Processing Equipment Stations	Education	\$18 813.49 each \$13 745
672A/82	Various	Cast Iron Sluice Valves and Portable Actuators for the Cape Peron Ocean Outlet Project Land Pipeline	M.W.A.	Details on application
789A/82	Various	Readymix Concrete (with or without admixtures)	P.W.D.	Details on application
794A/82	Pioneer Concrete	Item 1: Five Thousand and fifty (5 050) m ³ of Crushed Rock Ballast Item 2: Fifteen hundred (1 500) m ³ of Fine Metal (Rock Base)	Westrail	\$12.50 m ³ \$10.03 m ³
108A/83	Taimac Video Corp P/L	One (1) only Video Tape Recorder complete with Control Panel	Education	\$57 000
109A/83	Star Boats	Item 1: One (1) only Marine Aluminium Alloy Mono Hull Patrol Vessel (7 m) Item 2: One (1) only Trailer	Fisheries and Wildlife	\$26 643 each \$2 979 each
<i>Purchase and Removal of</i>				
611A/82	P. J. & K. L. Debont	Item 4: Transportable Housing Unit Timber/Hardie Board Construction	P.W.D.	\$256
111A/83	F. Turich	Item 1: Holden Utility 1980 (Reg. No. XQI 993)	P.W.D.	\$3 000
	H. Burvill	Item 3: Holden Station Sedan 1979 (Reg. No. XQG 989) at Kalgoorlie	P.W.D.	\$2 900
122A/83	Dixons of Port Hedland	Item 2: Station Sedan 1978 (Reg. No. XQF 151) Item 3: Holden Station Sedan 1977 (Reg. No. XQA 468) at South Hedland	P.W.D.	\$2 150 \$1 150
123A/83	L. Hamersley	Item 1: Deutz/MacFarlane Power Plant at Geraldton	P.W.D.	\$4 151
135A/83	D. Dodd	Alrite Wheel Balancer (Ex PW 1710) at East Perth	P.W.D.	\$32.60
146A/83	V. Tomich	Davleco Vibrating Roller 1968 (PW 10) at East Perth	P.W.D.	\$135
149A/83	P. MacFarlane	1978 Concrete Mixer Lightburn (Reg. No. XQT 118) at East Perth	P.W.D.	\$240
151A/83	V. Tomich	Item 1: Mercury Marine Outboard Motor Item 2: Mercury Marine Outboard Motor	P.W.D.	\$180 \$170
	C. Moran	Item 3: Extractor Fans (2) two only with Electric Motors at East Perth		\$10
154A/83	Gorman & Sons	1972 John Deere 760A Tractor at East Perth	M.R.D.	\$4 769
155A/83	S. J. Dyer	1979 Daihatsu Crew Cab Truck (MRD No. 4352) (Reg. No. XQH 029) at East Perth	M.R.D.	\$850
156A/83	T. Abrahall	MK IV Car Air Concitioner at East Perth	P.W.D.	\$40
158A/83	Gorman & Sons	Winget 17 m ³ Concrete Mixer (MRD 514) at East Perth	M.R.D.	\$389
159A/83	C. Dodd	1976 Air Compressor (Reg. No. XQT 483) at East Perth	P.W.D.	\$712.60
163A/83	Soltoggio Bros.	1974 Ford 7 Ton Truck (Reg. No. UQQ 289) at Kununurra	P.W.D.	\$326
165A/83	Ray Mack Motors	Item 1: Holden 1 Tonne Tray Top 1979 (Reg. No. XQI 405) Item 4: Toyota Landcruiser 1978 FJ45 (Reg. No. XQG 747)	P.W.D.	\$2 501 \$2 508
165A/83	R. Lynch	Ford Cortina Station Sedan 1978 at South Hedland	P.W.D.	\$2 370
166A/83	C. Drysdale	Item 1: Holden 1 Tonne Cab and Chassis 1979 (Reg. No. XQJ 306)	P.W.D.	\$2 151
	M. Newbon	Item 2: Holden Sedan 1978 (Reg. No. XQE 741) at Wyndham		\$2 500
167A/83	R. G. Machinery	Item 1: Holden 1 Tonne Tray Top 1979 (Reg. No. XQJ235) Item 2: Holden 1 Tonne Utility 1979 (Reg. No. XQH 486)	P.W.D.	\$2 310 \$2 401
<i>Cancellation of Contract</i>				
154A/82	Reckitt & Colman Cleaning Systems	Soaps, Soap Powders Polishes etc Items 12A and 12(b) for "Brasso" Metal Polish		
611A/82	D. Morrissey	Disposal of Item 4 Housing Unit at Kununurra		

MAIN ROADS DEPARTMENT

Tenders

Tenders are invited for the following projects.

Tender documents are available from the Clerk in Charge, Orders Section, Main Roads Department, Waterloo Crescent, East Perth.

Tender No.	Description	Closing Date 1983
142/82	Bituminous Sealing and Resealing, Mt Magnet Area, Geraldton Division	March 10
100/82	Bituminous Sealing Carnarvon Division	March 15

D. R. WARNER,
Secretary, Main Roads.

GOVERNMENT PRINTING OFFICE OF W.A.

TENDERS FOR GOVERNMENT PRINTING

Tenders are invited for the supply of the undermentioned stores.

Tenders close at Wembley at 11.00 a.m. on 8/3/83.

Tender No.	Description	Size
CP 13519	3 000 books of 50 in duplicate	245 x 195 mm
CP 13520	20 books of 50 in triplicate	148 x 210 mm
CP 13521	50 pads of 100 in duplicate	210 x 148 mm
CP 13523	500 books of 50 in quadruplicate	105 x 148 mm
CP 13538	100 books of 50 in quadruplicate	255 x 220 mm
CP 13542	5 000 forms x 2 kinds (total 10 000)	297 x 210 mm
CP 13543	2 000 forms x 4 kinds (total 8 000)	297 x 210 mm
CP 13544	2 000 forms x 6 kinds (total 12 000)	297 x 210 mm
CP 13545	300 books of 50 in duplicate	320 x 210 mm

ACCEPTANCE OF TENDERS

Tender No.	Particulars of Stores	Successful Tenderer	Amount
			\$
CP 13434	200 books of 50 in duplicate	Narrogin Observer	497
CP 13447	10 pads of 100 in trip. (11 kinds — 110 pads)	Swan	890
CP 13455	5 000 2-part fanapart sets	Narrogin Observer	178

WILLIAM C. BROWN,
Government Printer.

APPOINTMENTS.

(Under section 6 of the Registration of Births, Deaths and Marriages Act 1961-1979.)

Registrar General's Office,
Perth, 17 February 1983.

The following appointments have been approved:—

R.G. No. 119/71.—Senior Constable David Brian Carter has been appointed as Assistant District Registrar of Births and Deaths for the Northam Registry District to maintain an office at Wongan Hills vice of Sergeant A. T. Cocodis. This appointment dates from 10 February 1983.

R.G. No. 120/71.—Senior Constable Wayne John Campbell Knight has been appointed as Assistant District Registrar of Births and Deaths for the Northam Registry District to maintain an office at Wyalkatchem

during the absence on leave of Senior Constable W. G. Johansen. This appointment dates from 13 February 1983.

R.G. No. 56/71.—Senior Constable Albert Oosting has been appointed as Assistant District Registrar of Births and Deaths for the Murray Registry District to maintain an office at Boddington during the absence on leave of Senior Constable S. J. Earl. This appointment dates from 14 February 1983 to 27 March 1983.

R.G. No. 28/72.—Mr James Adair has been appointed as District Registrar of Births, Deaths and Marriages for the Blackwood Registry District to maintain an office at Bridgetown pending a permanent appointment due to the retirement of Mr. R. E. Trigwell. This appointment dates from 17 February 1983.

21 February 1983.

R. A. PEERS,
Registrar General.

ALUMINA REFINERY AGREEMENT ACT 1961.

Department of Mines,
Perth, 16 February 1983.

IN accordance with the provisions of sub-clause (5) of clause 9 of the Alumina Refinery Agreement Act, the Governor in Executive Council has now approved of the renewal of Mineral Leases 1SA, 236SA, 237SA, 238SA, 239SA, 240SA and 241SA for a further period of twenty-one years expiring on 24 September 2002.

D. R. KELLY,
Director General and Under
Secretary for Mines.

COAL MINE WORKERS' (PENSIONS) ACT 1943-1982.

Department of Mines,
Perth, 16 February 1983.

IN accordance with section 17 (11) of the Coal Mine Workers' (Pensions) Act 1943-1982 the Governor has approved the remuneration by way of fee for meetings attended by members of the pensions Tribunal, other than the Chairman, to be \$86.00 for a full day and \$58.00 for a half day and members shall receive travelling expenses at the rate provided for in the Public Service Miscellaneous Allowances Award as amended from time to time.

D. R. KELLY,
Director General and Under
Secretary for Mines.

MINE WORKERS' RELIEF ACT 1980.

Department of Mines,
Perth, 16 February 1983.

Appointment.

THE Governor in Executive Council has been pleased to deal with the following appointments:—

Joseph Timothy Coffey and Robert John Leggerini as the employers and employees representatives respectively of the Mine Worker's Relief Board from 1 February 1983 in accordance with the provisions of section 27 (2) of the Mine Workers' Relief Act.

D. R. KELLY,
Director General and Under
Secretary for Mines.

WESTERN AUSTRALIAN COAL INDUSTRY TRIBUNAL ACT 1978.

Department of Mines,
Perth, 16 February 1983.

Appointment.

THE Governor in Executive Council has been pleased to deal with the following appointments.

Gavin Leonard Fielding as Chairman of the Western Australian Coal Industry Tribunal for a further term of two years to 31 January 1983 and Paul Robert Tribbick and Richard Stedman as employers' representatives to the Western Australian Coal Industry Tribunal for the term of two years to 31 December 1984 in accordance with section 5 (1) of the Western Australian Coal Industry Tribunal Act 1978.

D. R. KELLY,
Director General and Under
Secretary for Mines.

MINING ACT 1978-1981.

Department of Mines,
Perth, 25 February 1983.

IN accordance with section 97 (3) of the Mining Act, 1978-1981, I hereby cancel the forfeiture of the undermentioned Mining Leases, previously declared forfeited for non-payment of rent and published in the *Government Gazette* of 9 July 1982, and reinstate the lessees as of their former estate.

PETER VERNON JONES,
Minister for Mines.

MURCHISON MINERAL FIELD.

Mining Lease.

51/2710—D. G. Fraser, J. C. Boyd and J. A. West.
51/2711—D. G. Fraser, J. C. Boyd and J. A. West.
51/2712—D. G. Fraser, J. C. Boyd and J. A. West.
51/2713—D. G. Fraser, J. C. Boyd and J. A. West.

Commonwealth of Australia.

PETROLEUM (SUBMERGED LANDS) ACT 1967-1974.

State of Western Australia.

PETROLEUM (SUBMERGED LANDS) ACT 1967.

Notice of Grant of Exploration Permit.

Department of Mines,
Perth, 12 February 1983.

EXPLORATION PERMIT No. WA-59-P held by Western Mining Corporation Limited of 360 Collins Street, Melbourne Victoria 3000, has been renewed in accordance with the provisions of the above Act for a period of five (5) years commencing on the day after the day on which the previous permit term ceased to have effect.

PETER VERNON JONES,
Designated Authority.

State of Western Australia.

PETROLEUM ACT 1967-1981.

Notice of Grant of First Renewal of Exploration Permit.

Department of Mines,
Perth, 5 February 1983.

EXPLORATION PERMIT No. 104, held by Esso Exploration and Production Australia Inc., of 127 Kent Street, Sydney 2000 New South Wales; Oil Company of Australia N.L. of suite 3710, Tower Building, Australia Square, Sydney 2000 New South Wales and Santos Limited of 183 Melbourne Street, North Adelaide 5006 South Australia, has been renewed in accordance with the provisions of the above Act for a further period of five (5) years commencing on the day after the day on which the previous permit term ceased to have effect.

PETER VERNON JONES,
Minister for Mines.

State of Western Australia.

PETROLEUM ACT 1967-1981.

Notice of Grant of First Renewal of Exploration Permit.

Department of Mines,
Perth, 15 February 1983.

EXPLORATION PERMIT No. 100, held by Strata Oil NL of P.O. Box 143, West Perth, 6005 Western Australia; Landshare Investments Pty Ltd, C/o Touche, Ross & Co, 21st Floor AMP Building, 140 St. George's Terrace, Perth 6000 Western Australia; Goldberg, Joseph Maxim of 32A Jutland Parade, Dalkeith 6009 Western Australia; Wise Nominees Pty Ltd of East

Tower Princes Gate, 151 Flinders Street, Melbourne 3000 Victoria; Norlin, Wallace Keith of 13 Channel Road, Floreat Park 6014 Western Australia; Burns, Alan Robert and Victoria Winifred both of 34 Irvine Street, Peppermint Grove 6011 Western Australia; Gasgoine, Derek Rose and Jane Elizabeth both of 4 Bay View Terrace, Peppermint Grove 6011 Western Australia; Geary, John Kevin of 19 Mitchell Street, Karrinyup 6018 Western Australia; Roxburgh, Samuel Dart of First Floor 626 Bourke Street, Melbourne 3000 Victoria; Forster, Brian Carlyle, C/o Mann Judd & Co, 111 Lonsdare Street, Melbourne 3000 Victoria; Haoma Petroleum Pty Ltd of 24 Mayfair Street, West Perth 6005 Western Australia and Hughes Dan Allen and Dudley Joe, C/o Hughes and Hughes Oil & Gas, 17th Floor, Elder House, 111 St. George's Terrace, Perth 6000 Western Australia has been renewed in accordance with the provisions of the above Act for a further period of five (5) years commencing on the date after the day on which the previous permit term ceases to have effect.

PETER VERNON JONES,
Minister for Mines.

PETROLEUM (SUBMERGED LANDS) ACT 1982.
PETROLEUM (SUBMERGED LANDS)
REGISTRATION FEES ACT 1982.

Notice of Commencement.

IT is hereby notified that the Petroleum (Submerged Lands) Act 1982 and the Petroleum (Submerged Lands) Registration Fees Act 1982 came into operation on 14 February 1983.

This notice is given pursuant to section 2 (2) of each of those Acts.

PETER VERNON JONES,
Minister for Mines.

Commonwealth of Australia.

PETROLEUM (SUBMERGED LANDS)
ACT 1967-1981.

Instrument Revoking Delegations.

I, PETER VERNON JONES, MINISTER FOR MINES for the State of Western Australia, the Designated Authority in respect of the area specified as being adjacent to the State of Western Australia, being authorised by or under the Act do hereby revoke the delegations dated 31 July 1974, 7 March 1975 and 2 June 1976 as published in the *Government Gazette* on 16 August 1974, 27 March 1975 and 18 June 1976 respectively.

Dated at Perth this 21st day of February, 1983.

PETER VERNON JONES,
Designated Authority.

Commonwealth of Australia.

PETROLEUM (SUBMERGED LANDS)
ACT 1967-1981.

Instrument of Delegation.

I, PETER VERNON JONES, MINISTER FOR MINES for the State of Western Australia, the Designated Authority in respect of the area specified as being adjacent to the State of Western Australia, being authorised by or under the Act to delegate all or any of my powers and functions under the Act, do hereby delegate to the person who for the time being holds, or who is authorised for the time being to act as the holder of, the office of Director General of Mines in the said State, all my powers under:—

- A. Directions as to Drilling Operations (dated 1 August 1979) and Direction as to Geological and Geophysical Surveys (dated 1 August 1979).
- B. The following subsections of Division 6 of Part III of the Act: 112 (3), 112 (4), 112 (7), 112 (8) and 112 (9).

Interpretation.

In this instrument, "The Act", means the Act under which this instrument is made and includes any Act with which that is incorporated and words used in this instrument have the same respective meanings as in the Act.

Dated at Perth this 21st day of February, 1983.

Made under the Petroleum (Submerged Lands) Act 1967-1981 of the Commonwealth of Australia.

PETER VERNON JONES,
Designated Authority.

Commonwealth of Australia.

PETROLEUM (SUBMERGED LANDS)
ACT 1967-1981.

Instrument of Delegation.

I, PETER VERNON JONES, MINISTER FOR MINES for the State of Western Australia, the Designated Authority in respect of the area specified as being adjacent to the State of Western Australia, being authorised by or under the Act to delegate all or any of my powers and functions under the Act, do hereby delegate to the person who for the time being holds, or who is authorised for the time being to act as the holder of, the office of Director Petroleum Division in the Department of Mines in the said State, all my powers under:—

- A. Directions as to Drilling Operations (dated 1 August 1979) and Direction as to Geological and Geophysical Surveys (dated 1 August 1979).
- B. The following subsections of Division 6 of Part III of the Act: 112 (3), 112 (4), 112 (7), 112 (8) and 112 (9).

Interpretation.

In this instrument, "The Act", means the Act under which this instrument is made and includes any Act with which that is incorporated and words used in this instrument have the same respective meanings as in the Act.

Dated at Perth this 21st day of February, 1983.

Made under the Petroleum (Submerged Lands) Act 1967-1981 of the Commonwealth of Australia.

PETER VERNON JONES,
Designated Authority.

Commonwealth of Australia.

PETROLEUM (SUBMERGED LANDS)
ACT 1967-1981.

Instrument of Delegation.

I, PETER VERNON JONES, MINISTER FOR MINES for the State of Western Australia, the Designated Authority in respect of the area specified as being adjacent to the State of Western Australia, being authorised by or under the Act to delegate all or any of my powers and functions under the Act, do hereby delegate to the person who for the time being holds, or who is authorised for the time being to act as the holder of, the office of Clerk in Charge, Petroleum, in the Department of Mines in the said State, the powers and functions of the Designated Authority under:—

- A. The following sections and subsections of Division 5 of Part III of the Act: 76 (1), 76 (2), 76 (3) and 76 (5), 77, 78 (4), 78 (9), 79 (2), 81 (5), 81 (7), 81 (10) and 87 (2) and 87 (3).

Interpretation.

In this instrument, "The Act", means the Act under which this instrument is made and includes any Act with which that is incorporated and words used in this instrument have the same respective meanings as in the Act.

Dated at Perth this 21st day of February, 1983.

Made under the Petroleum (Submerged Lands) Act 1967-1981 of the Commonwealth of Australia.

PETER VERNON JONES,
Designated Authority.

State of Western Australia.
PETROLEUM (SUBMERGED LANDS)
ACT 1982.

Instrument of Delegation.

I, PETER VERNON JONES, MINISTER FOR MINES for the State of Western Australia, being authorised by or under the Act to delegate all or any of my powers and functions under the Act, do hereby delegate to the person who for the time being holds, or who is authorised for the time being to act as the holder of, the office of Director General of Mines in the said State, all my powers under:—

- A. Directions as to Drilling Operations (Dated 1 August 1979) and Direction as to Geological and Geophysical Surveys (Dated 1 August 1979);
- B. the following subsections of Division 6 of Part III of the Act; 112 (3), 112 (4), 112 (7), 112 (8) and 112 (9).

Interpretation.

In this instrument, "The Act", means the Act under which this instrument is made and includes any Act with which that is incorporated and words used in this instrument have the same respective meanings as in the Act.

Dated at Perth this 21st day of February, 1983.

Made under the Petroleum (Submerged Lands) Act 1982 of the State of Western Australia.

PETER VERNON JONES,
Minister for Mines.

State of Western Australia.
PETROLEUM (SUBMERGED LANDS)
ACT 1982.

Instrument of Delegation.

I, PETER VERNON JONES, MINISTER FOR MINES for the State of Western Australia, being authorised by or under the Act to delegate all or any of my powers and functions under the Act, do hereby delegate to the person who for the time being holds, or who is authorised for the time being to act as the holder of, the office of Director Petroleum Division in the said State, all my powers under:

- A. Directions as to Drilling Operations (Dated 1 August 1979) and Direction as to Geological and Geophysical Surveys (Dated 1 August 1979).

- B. the following subsections of Division 6 of Part III of the Act; 112 (3), 112 (4), 112 (7), 112 (8) and 112 (9).

Interpretation.

In this instrument, "The Act", means the Act under which this instrument is made and includes any Act with which that is incorporated and words used in this instrument have the same respective meanings as in the Act.

Dated at Perth this 21st day of February, 1983.

Made under the Petroleum (Submerged Lands) Act 1982 of the State of Western Australia.

PETER VERNON JONES,
Minister for Mines.

State of Western Australia.
PETROLEUM (SUBMERGED LANDS)
ACT 1982.

Instrument of Delegation.

I, PETER VERNON JONES, MINISTER FOR MINES for the State of Western Australia, being authorised by or under the Act to delegate all or any of my powers and functions under the Act, do hereby delegate to the person who for the time being holds, or who is authorised for the time being to act as the holder of, the office of Clerk in Charge, Petroleum in the said State, all my powers and functions of the Minister for Mines under:

- A. the following sections and sub-sections of Division 5 of Part III of the Act; 76 (1), 76 (2), 76 (3) and 76 (5), 77, 78 (4), 78 (9), 79 (2), 81 (5), 81 (7), 81 (10) and 87 (2) and 87 (3);
- B. the following subclauses of Schedule 3 Part IV of the Act; 9 (2) and 9 (4).

Interpretation.

In this instrument, "The Act", means the Act under which this instrument is made and includes any Act with which that is incorporated and words used in this instrument have the same respective meanings as in the Act.

Dated at Perth this 21st day of February, 1983.

Made under the Petroleum (Submerged Lands) Act 1982 of the State of Western Australia.

PETER VERNON JONES,
Minister for Mines.

MINING ACT 1904

Department of Mines, Perth,
16 February, 1983.

IN accordance with the provisions of the Mining Act 1904, His Excellency the Governor in Executive Council has been pleased to deal with the following mining tenements.

D. R. KELLY,
Director General and
Under-Secretary for Mines.

The undermentioned applications for Leases were approved conditionally:

GOLD MINING LEASES

Mineral Field	District	No. of Lease
Coolgardie	Coolgardie	15/6607, 15/6672 to 15/6674, 15/6798, 15/7020, 15/7026, 15/7027, 15/7037, 15/7039, 15/7084
Coolgardie	Kunanalling	16/1363 to 16/1368
Murchison	Cue	20/2614, 20/2615
Broad Arrow		24/2709, 24/2710, 24/2716 to 24/2718, 24/2853
East Coolgardie	Bulong	25/1458, 25/1460
East Coolgardie	East Coolgardie	26/7719, 26/7785
North East Coolgardie	Kanowna	27/1824
North East Coolgardie	Kurnalpi	28/608 to 28/617
North Coolgardie	Menzies	29/6106 to 29/6111, 29/6194, 29/6197, 29/6203
East Murchison	Lawlers	36/1517
Mt. Margaret	Mt. Malcolm	37/2480, 37/2497, 37/2680, 37/2854, 37/3068, 37/3069
North Coolgardie	Niagara	40/1143
Pilbara	Marble Bar	45/1866
West Pilbara		47/531 to 47/535, 47/539, 47/540
Murchison	Meekatharra	51/2531 to 51/2540, 51/2692 to 51/2698, 51/2721 to 51/2723, 51/2817

MINING ACT 1904—continued.

Peak Hill	52/780 to 52/783
East Murchison	Black Range	57/1458, 57/1459, 57/1481
Murchison	Mt. Magnet	58/1994, 58/2319, 58/2427
Yalgoo	59/1404
Dundas	63/2438
South West	70/273 to 70/300

COAL MINING LEASES

Mineral Field	District	No. of Lease
Dundas	63/947 to 63/949, 63/953 to 63/972

MINERAL LEASES

Mineral Field	District	No. of Lease
Coolgardie	Coolgardie	15/638 to 15/640
North East Coolgardie	Kurnalpi	28/37
North Coolgardie	Menzies	29/27

The undermentioned applications for Gold Mining Leases were refused:

Mineral Field	District	No. of Lease
Mt. Margaret	Mt. Malcolm	37/2688
North Coolgardie	Niagara	40/1149 to 40/1198
Murchison	Meekatharra	51/2746, 51/2753
Peak Hill	52/814
East Murchison	Black Range	57/1592, 57/1593, 57/1594
Murchison	Mt. Magnet	58/2301, 58/2440 to 58/2443
Dundas	63/2743
Yilgarn	77/5085 to 77/5086, 77/5381 to 77/5382

The undermentioned applications for Licence to Remove and Treat Mining Material were approved for a further period of twelve (12) months from 15 December 1981 to 14 December 1982:

Mineral Field	District	No. of Licence
Coolgardie	Coolgardie	15/104 (3234H), 15/105 (3235H)

The undermentioned application for Licence to Treat Tailings was approved for a further period of twelve (12) months from 24 November 1981 to 23 November 1982:

Mineral Field	District	No. of Licence
North East Coolgardie	Kanowna	27/34 (3677H)

The undermentioned application for Licence to Remove and Treat Tailings was approved for a further period of twelve (12) months from 14 April 1981 to 13 April 1982:

Mineral Field	District	No. of Licence
Mt. Margaret	Mt. Morgans	39/34 (2963H)

The undermentioned applications for Authority to Mine on Exempted Lands were approved conditionally:

Authority to Mine No.	Tenement No.	Mineral Field	District
15/176	Mineral Claim 15/5310	Coolgardie	Coolgardie
16/75	Mineral Claim 16/1446	Coolgardie	Kunanalling
20/220	Mineral Claim 20/2964	Murchison	Cue
24/172, 24/173	Mineral Claims 24/1900, 24/1901	Broad Arrow
26/317, 26/309, 26/310, 26/311	Mineral Claims 26/2143, 26/2592, 26/2593, 26/2595	East Coolgardie	East Coolgardie
51/330, 51/328	Mineral Claims 51/4019, 51/4043	Murchison	Meekatharra
53/292, 53/293	Mineral Claims 53/5540, 53/5541	East Murchison	Wiluna
57/196, 57/197	Mineral Claims 57/4900, 57/4902	East Murchison	Black Range
77/444, 77/445, 77/446	Mineral Claims 77/6558, 77/6561, 77/6562	Yilgarn

The lessee of the undermentioned Gold Mining Leases was fined the sum set opposite the same as alternative to forfeiture of the said Leases for breach of labour conditions:

Mineral Field	District	No. of Lease	Lessee	Fine
Gascoyne	09/83 to 09/98	Peter Alexander Bell, Peter John Maszniew, Robert Johnston	\$800

IRON ORE (HAMERSLEY RANGE) AGREEMENT ACT 1963-1982.

HAMERSLEY IRON (PORT OF DAMPIER) AMENDMENT BY-LAWS 1983.

MADE by His Excellency the Governor in Executive Council on the recommendation of Hamersley Iron Pty. Limited.

Citation. 1. These by-laws may be cited as the Hamersley Iron (Port of Dampier) Amendment By-laws 1983.

Principal by-laws. 2. In these by-laws the Hamersley Iron (Port of Dampier) By-laws*, as amended, are referred to as the principal by-laws.

Fifth Schedule amended. 3. The Fifth Schedule to the principal by-laws is amended by deleting item (1) of part A and substituting the following item—
 “ (1) The charges in respect of boats’ crews for mooring and unmooring of vessels shall be \$250 for each boat employed on each occasion in connection with mooring and unmooring of a vessel. ”

By His Excellency’s Command,

R. D. DAVIES,
Clerk of the Council.

* Published in the *Government Gazette* on 27 October 1971 at pp. 4169-4186.

COMPANIES (WESTERN AUSTRALIA) CODE.

In the matter of the Companies (Western Australia) Code and in the matter of Secundus Holdings Pty Ltd (In Liquidation).

Notice of Final Meeting of Members.

NOTICE is hereby given pursuant to section 411 of the Companies (Western Australia) Code, that the final meeting of the Members of the abovenamed company will be held at the offices of Binder Hamlyn & Co., 5th Floor, 12 St. George’s Terrace, Perth on Tuesday 29 March 1983 at 11 a.m. for the purpose of having an account laid before them showing the manner in which the winding up has been conducted and the property of the company disposed of and of hearing any explanation that may be given by the Liquidator, and also resolving the manner in which the books, accounts and documents of the company and of the Liquidator thereof shall be disposed of.

Dated this 25th day of February, 1983.

I. W. LYON,
Liquidator.

(C/o Binder Hamlyn & Co., Chartered Accountants,
5th Floor, 12 St. George’s Terrace, Perth, 6000.)

COMPANIES ACT 1961-1981.

In the Matter of the Companies Act 1961 as Amended, and in the matter of Kawa Pty Ltd. (In Voluntary Liquidation).

Notice of Final Meeting of Members Pursuant to Section 272.

NOTICE is hereby given in pursuance of section 272 of the Companies Act 1961-1981 as amended that a general meeting of the members of the company will be held at the offices of Robinson Cox, Level 26, 140 St. George’s Terrace, Perth, Western Australia on 25 March 1982 at 10 o’clock a.m. for the purpose of having an account laid before it showing the manner in which the winding up has been conducted and the property of the company disposed of, and hearing any explanation that may be given by the Liquidator.

Dated this 16th day of February 1983.

P. L. WIESE,
Liquidator.

COMPANIES (WESTERN AUSTRALIA) CODE.

In the Matter of the Companies (Western Australia) Code and in the matter of Syndicate Holdings Pty Ltd (In Liquidation).

Notice of Final Meeting of Members.

NOTICE is hereby given pursuant to section 411 of the Companies (Western Australia) Code, that the final meeting of the Members of the abovenamed company will be held at the offices of Binder Hamlyn & Co., 5th Floor, 12 St. George’s Terrace, Perth on Tuesday 29 March 1983 at 11.30 a.m. for the purpose of having an account laid before them showing the manner in which the winding up has been conducted and the property of the company disposed of and of hearing any explanation that may be given by the Liquidator, and also resolving the manner in which the books, accounts and documents of the company and of the Liquidator thereof shall be disposed of.

Dated this 25th day of February 1983.

I. W. LYON,
Liquidator.

(C/o Binder Hamlyn & Co., Chartered Accountants,
5th Floor, 12 St. George’s Terrace, Perth, 6000.)

COMPANIES ACT 1961-1981.

(Section 411.)

Ura Lara Pty. Ltd. (in Liquidation).

Notice of Final Meeting of Members and Creditors.
 NOTICE is hereby given that pursuant to the provisions of section 272 (1) of the Companies Act 1961-1981 a Meeting of Members of Ura Lara Pty. Ltd. (in liquidation) and of the creditors of that company will be held on 29 March 1983 at 10 a.m. at 18 Hynes Road, Dalkeith for the purpose of laying before the meeting an account showing how the winding-up has been conducted and the property of the company has been disposed of and giving any explanation of the account.

Dated at Dalkeith this 22nd day of February, 1983.

GEOFFREY D. WHITE,
Liquidator,
18 Hynes Road, Dalkeith.

COMPANIES ACT 1961-1981.

Richard Reddell & Associates Pty. Ltd. (In Liquidation).
Final Meeting.

TAKE notice that the affairs of the abovenamed company are now fully wound up and that in pursuance of section 272 (1) of the Companies Act 1961-1981, a General Meeting of Members of the Company will be held at 17 Wittenoom Street, East Perth on Friday, 25 March 1983 at 3.00 p.m. for the purpose of laying before it an account showing how the winding up has been conducted and the property of the company disposed of and giving any explanation thereof.

Also to resolve to destroy the records of the Company after the expiration of three months.

Dated this 22nd day of February, 1983.

B. A. HUGHES,
Liquidator.

(Armstrong Matcham Hughes & Ross, Public Accountants, 17 Wittenoom Street, East Perth, W.A. 6000.)

COMPANIES ACT 1961-1981.

Reddell Holdings Pty. Ltd. (In Liquidation).
Final Meeting.

TAKE notice that the affairs of the abovenamed company are now fully wound up and that in pursuance of section 272 (1) of the Companies Act 1961-1981, a General Meeting of Members of the Company will be held at 17 Wittenoom Street, East Perth on Friday, 25 March 1983 at 2.00 p.m. for the purpose of laying before it an account showing how the winding up has been conducted and the property of the company disposed of and giving any explanation thereof.

Also to resolve to destroy the records of the Company after the expiration of three months.

Dated this 22nd day of February, 1983.

B. A. HUGHES,
Liquidator.

(Armstrong Matcham Hughes & Ross, Public Accountants, 17 Wittenoom Street, East Perth, W.A. 6000.)

UNCLAIMED MONEYS ACT 1912.

Register of Unclaimed Moneys Held by Hampton Gold Mining Areas PLC for the year ended 31 December 1976.

Name of Owner on Books; Total Amount Due to Owner; Description of Unclaimed Moneys.

Alan, Alfred Eric C/o M. B. Hamer, Brookman Building, Grenfell Street, Adelaide, S.A.; \$18.60; Dividend payable March 1976.

Bahen, Margaret K., 2 Thornbury Crescent, East Malvern, Victoria; \$18.60; Dividend payable March 1976.

Chamberlain, Augustus, C/o N. V. Bremner, 70 St. George's Terrace, Perth, W.A.; \$55.81; Dividend payable March 1976.

Clarke, Alfred R. (Dec'd), C/o E. M. Clarke, Braemar, Grandview Grove, Armadale, Victoria; \$45.02; Dividend payable March 1976.

Kempson, Frederick A., C/o M. B. Hamer, Brookman Building, Grenfell Street, Adelaide, S.A.; \$18.60; Dividend payable March 1976.

Leahy, Mary V., 82 Walker Street, Clifton Hill, Victoria; \$18.60; Dividend payable March 1976.

Mawby, William B., 31 Grenfell Street, Adelaide, S.A.; \$37.21; Dividend payable March 1976.

Pearce, Willie (Dec'd), 45 Exchange Place, Adelaide, S.A.; \$18.60; Dividend payable March 1976.

Proctor, Edward 40 Brookman Building, Adelaide, S.A.; \$18.60; Dividend payable March 1976.

Wallis, Roy, Atwell Arcade, Fremantle, W.A.; \$37.21; Dividend payable March 1976.

Walkley, Arthur John, C/o Elders Trustee & Executors Co. Ltd., G.P.O. Box 494E, Adelaide, S.A.; \$46.51; Dividend payable March 1976.

UNCLAIMED MONEYS ACT 1912.

Esanda Limited, 16 St. George's Terrace,
Perth, W.A. 6000.

Register of Unclaimed Money held by the
Esanda Finance Company.

Name; Address; Amount; Details; Date.

C. M. Armstrong; Dixon's Caravan Park; \$52.88; Refund of payment. Cheque No. 436554; 22/10/76.

R. Bayley & R. Turen; 591A Hamer Avenue, Wembley Downs; \$70.27; Refund of payment. Cheque No. 563786; Contract No. FL4960R 7W 3318; 9/7/76.

J. Borg; 124 Gabriel Street, Cloverdale; \$50.00; Refund of payment. Cheque No. 737830, Contract No. 5001 3 1W 5020B; 12/7/76.

F. S. Bunberger; Tuckeys Caravan Park, Carnarvon; \$18.02; Rebate of Hiring Charges. Cheque No. 737447, Contract No. 5906 28W 1884; 2/7/76.

P. R. Brophy; 4A Gladiator Street, Laverton 6440; \$20.00; Surplus to Account. Cheque No. 360336, Contract No. 2003 IW 32610; 22/3/76.

J. Byrne; Unit B/3 SMQ Kambalda; \$74.00; Cheque No. 633789, Contract No. 5686 26W 17997; 28/7/76.

W. G. Bartholomew; 37 Fisher Street, Rockingham 6168; \$81.67; Refund of Payment. Cheque No. 668810, Contract No. 9131 8W 06580; 9/9/76.

F. Brogren; 11A Waterford Drive, Hillarys; \$57.94; Surplus remaining. Cheque No. 105491, Contract No. 0016 15W 00082; 22/11/76.

R. J. Cahill; Unknown; \$27.23; Surplus to Account. Cheque No. 359140, Contract No. 4787 13W 11627; 20/2/76.

D. C. & J. Cadzow; Unknown; \$40.97; Refund of Excess when terminated agreement. Cheque No. 357965, Contract No. 9818 25W 36599; 9/1/76.

E. G. Coombs; 19 Herbert Street, Manly, N.S.W.; \$57.84; Refund of Payment. Cheque No. 736485, Contract No. 4905 30W 11105; 9/6/76.

J. Dabrowa; 8124 Andrews Street, Scarborough, W.A.; \$31.59; Refund of Excess. Cheque No. 736804, Contract No. 5712 9W 1076A; 31/5/76.

Duncan; Unknown; \$28.10; Unknown; 24/3/76.

Dempsey, G. P.; Wesnova Caravan Park, Hannan Street, Kalgoorlie, W.A.; \$424.62; Balance owing to hirer. Cheque No. 105762, Contract No. 9988 23W 01402; 28/10/76.

C. Dovey & G. Smith; 49 Flinders Street, Novara; \$33.19; Refund of payment. Cheque No. 105497, Contract No. H3 2W 00062; 22/11/76.

Franco & Brown; Unknown; \$42.62; Refund of payment. Account Finalised. Cheque No. 358447, Contract No. 5513 22W 14338; 29/1/76.

L. R. Granath; 305 Marmion Street, Cottesloe; \$153.60; Refund of payment. Cheque No. 703833, Contract No. 5912 29W 01669; 22/9/76.

Gregurke; Unknown; \$21.75; Money Order Received; 8/6/76.

D. A. & J. A. Howell; Lot 7 Northern Road, Toodyay; \$25.25; Refund of payment. Cheque No. 360475, Contract No. 5915 20W 11799; 31/3/76.

G. M. Hanson; 38 Edinboro Street, Mt. Hawthorn; \$43.25; Refund of Excess remitted. Cheque No. 360806; 31/3/76.

C. Hartley; Shire Caravan Park, Roebourne, W.A.; \$67.26; Refund of payment. Cheque No. 736829, Contract No. 9001 IW 03285; 8/6/76.

A. Hawes & V. England; 31-42 Kathleen Avenue, Maylands, W.A.; \$135.28; Surplus remaining 106330. Contract No. 4001 13W 37098; 8/6/76.

W. K. Jacka; C/o Survey Department, Newman; \$24.90; Refund of Excess. Cheque No. 736121, Contract No. 5515 10W 28816; 12/5/76.

M. D. Loizner; F5/44 York Street, North Perth; \$64.40; Refund of Payment Cheque No. 704240, Contract No. 5680 27W 31621; 13/10/76.

A. D. Lee; Bay 5, Kalamunda Caravan Park; \$58.89; Surplus remaining. Cheque No. 105451, Contract No. 5139 30W 11303; 18/11/76.

- T. A. Little; 184 Burt Street, Boulder, W.A.; \$66.58; Rebate of terms Charges. Cheque No. 105920; 30/11/76.
- S. J. Mitchell; Unknown; \$14.60; Account Finalised. Cheque No. 359393, Cheque No. 2693 28W 21270; 20/2/76.
- E. J. McIntosh; Unknown; \$81.46; Refund of payment. Cheque No. 359619, 360304, Contract No. 2693 14W 15231; 3/3/76.
- P. G. McDonald; 48 Westview Street, Scarborough, W.A.; \$95.00; Refund of payment. Cheque No. 704223, Contract No. 5001 22W 00481; 7/10/76.
- S. A. McDonald; F44 Winya, 12 Wellington Street, Mosman Park; \$114.78; Refund of payment. Cheque No. 105626, Contract No. 5636 28W 37752; 24/11/76.
- A. R. Mahmood; C/o SMQ No. 35, Cooke Pt., Port Hedland; \$42.64; Surplus remaining. Cheque No. 105927, Contract No. 5001 28W 12516; 30/11/76.
- J. E. Norton; 5 Warren Street, Maida Vale; \$37.28; Surplus to Account. Cheque No. 360551, Contract No. E1 5001R 3W 019575; 26/3/76.
- Y. L. Parsons & A. E. Thomas; Unknown; \$40.00; Refund of payment. Cheque No. 360490, Contract No. 5902 6W 36874; 6/4/76.
- M. J. Prince; 6 "Dania" Curry Street, Daglish; \$57.52; Rebate of terms charges. Cheque No. 598798, Contract No. 5001 17W 06146; 31/8/76.
- S. A. Ramsey & T. D. Howell; Unknown; \$25.25; Refund of payments. Cheque No. 360330, Contract No. 5915 20W 11799; 22/3/76.
- A. P. Sherlock; 5 Edinburgh Road, Forrestfield, W.A.; \$35.17; Refund of payment. Cheque No. 703838, Contract No. 5879 3W 13688; 22/9/76.
- R. A. Stephen; Box 481, Fremantle, W.A.; \$106.00; Surplus remaining. Cheque No. 105634, Contract No. 9990 15W 10832; 24/11/76.
- S. W. Tomlinson; 44 Weld Street, Claremont; \$27.92; Refund of payment. Cheque No. 737431, Contract No. 0869 11W 32028; 28/6/76.
- E. W. Underwood; P.O. Box 74, Gosnells, W.A.; \$30.05; Refund of payment. Cheque No. 216529, Contract No. 5928 1W 20200; 29/10/76.
- M. J. Williams; 31B Leige Street, Woodlands; \$100.00; Refund of payment. Cheque No. 633782; 28/7/76.
- M. Wilkinson; 26 Daley Street, Yokine, W.A.; \$10.20; Rebate of terms charges. Cheque No. 436553, Contract No. 2693 17W 12917; 22/10/76.
- P. R. Wilkinson; P.O., Piringiri; \$26.11; Cheque No. 105432, Contract No. 4825 1W 20176; 17/11/76.
- D. L. Williams; 36A Third Avenue, Mt. Lawley; \$51.36; Refund of payment. Cheque No. 106307; 6/12/76.
- K. Werz; 54 Morrid Way, Parmelia; \$20.00; Surplus remaining. Cheque No. 106331, Contract No. 2955 28W 26947; 7/12/76.

UNCLAIMED MONEYS ACT 1912.

Register of Unclaimed Moneys held by Perth Building Society.

Name; Account No.; Last known Address; Date; Amount.

- Allison, P. A.; 03/372723/5; 2 Joslin Street, Hilton Park; 4/5/77; \$10.34.
- Ambler, W. L.; 01/635524/2; Flat 1/37 Stanley Street, Scarborough; 17/6/77; \$92.58.
- Atkinson, D. J.; 01/267967/7; 14 Pinaster Street, Mt. Lawley; 29/4/77; \$129.15.
- Austen, D. F. & P. M.; 01/722948/9; 27 June Road, Safety Bay; 22/4/77; \$25.33.
- Baik, G.; 01/722138/4; 83 Great Eastern Highway, Midland; 19/1/77; \$24.46.
- Bainbridge, G. M. & G. D.; 17935; C/o Nat Bank, 13 Riseley Street, Applecross; 31/12/75; \$90.78.
- Bainbridge, R. & J. F.; 01/721999/3; 11 Orum Way, Innaloo; 19/1/77; \$104.96.
- Baker, R. A. & J. A.; 01/629922/2; 24 Troode Street, West Perth; 13/5/77; \$46.33.

- Bamford, B. M. J.; 01/636632/4; 55 Matheson Road, Applecross; 17/8/77; \$92.84.
- Barnett, G. J.; 01/635014/0; F/14 Stirling Crt. Flats, Stirling Street, South Perth; 13/5/77; \$92.47.
- Barratt, R. A.; 01/637661/5; 16 Stone Street, South Perth; 24/10/77; \$93.04.
- Barron, M. L.; 01/722922/1; Flat 5 Chevron 1200 Albany Highway, Bentley; 22/4/77; \$97.47.
- Bawdon, R. D. & A. C.; 01/628304/6; 43 Arkana Road, Balga; 19/1/77; \$92.11.
- Bazzica, V. J. & A. M.; 01/628507/1; 2 Clovelly Crescent, Lynwood; 17/2/77; \$92.16.
- Beacham, A. L. & L. M.; 01/722163/2; 15 Hubble Street, East Fremantle; 19/1/77; \$35.92.
- Beanan, B.; 01/638390/3; 10 Walter Road, Bassendean; 31/12/77; \$93.20.
- Beck, C. R. P.; 01/638589/0; 35 West Coast Highway, Watermans; 17/11/77; \$93.25.
- Bizjak, S. & H.; 12041; 35 Brabant Way, Hamersley; 31/12/75; \$32.42.
- Bogdanish, L.; 01/731041/9; 13 Birdwood Circus, Bickton; 31/12/77; \$35.82.
- Borthwick, J. T.; 01/730826/3; 24 Salvado Road, Cottesloe; 9/8/77; \$182.87.
- Brace, R. P. & B. E.; 01/723156/1; Flat 9 Fairways, Reed Street, Bayswater; 13/5/77; \$67.22.
- Brandwood, J. D. & L.; 01/722141/5; 47 Station Road, Blackpool Lancashire, England; 19/1/77; \$312.29.
- Brayshaw, J. L.; 01/637657/6; 25 Devon Road, Swanbourne; 24/10/77; \$93.04.
- Brazier, J. F. M. & C. J. B.; 01/629162/5; Jalan Matoram Kebayoran Baru, Jakarta; 11/3/77; \$89.22.
- Brillante, G.; 01/628772/3; 140 Charles Street, North Perth; 11/3/77; \$92.63.
- Brodian, N.; 01/628357/7; 131 Williams Road, Prahran; 17/2/77; \$92.13.
- Brook, W. A. & M. J.; 01/722143/1; 3 Riley Road, Claremont; 19/1/77; \$22.87.
- Browne, C. R.; —; Flat 3, 323 Mill Point Road, South Perth; 14/9/77; \$36.26.
- Burge, A. J. & M. F.; 01/723042/3; 50 Girrawheen Drive, Gooseberry Hill; 22/4/77; \$19.62.
- Buzza, E. L.; 01/639111/7; 48 Davenport Street, Karrinyup; 31/12/77; \$93.37.
- Buzza, P. M. E.; 01/639110/9; 48 Davenport Street, Karrinyup; 31/12/77; \$93.37.
- Cammons, J. L.; 01/723025/5; 44 Ellesmere Road, Lynwood; 22/4/77; \$13.82.
- Campbell, P.; 01/722004/4; 128 Waratah Avenue, Dalkeith; 19/1/77; \$10.80.
- Campbell, R. I.; 01/730295/8; 40 Margaret Street, Waterman; 25/7/77; \$29.19.
- Carrivick, S. J.; 01/722233/6; 26 Dalor Crescent, South Perth; 17/2/77; \$19.00.
- Chandler, D. P.; 01/730007/0; F/1 Weemala Flats, Albany Highway, Kelmscott; 13/5/77; \$12.04.
- Chatfield, L. W. & J. P.; 01/722861/3; 33 Paringa Street, Morley; 11/3/77; \$11.70.
- Clark, K. W.; 01/636030/1; Lot 30 Dryamore Crescent, Greenmount; 25/7/77; \$92.69.
- Collins, R. J.; 01/637961/9; Box 7, Wongan Hills; 17/11/77; \$93.49.
- Cook, V.; 01/336923/4; 281 Cambridge Street, Wembley; 31/5/77; \$23.37.
- Covino, A. & A.; 01/628057/3; 13 Second Avenue, Kensington; 19/1/77; \$92.02.
- Crawley, M.; 08/183210/9; Southend on Sea, United Kingdom; 17/8/77; \$50.00.
- Creed, P. J.; 01/629441/9; 45 River Parade, Salters Point; 22/4/77; \$92.50.
- Cullen, R.; 01/635976/9; C/o Lee Steere Gardeners Cottage, Toodyay; 25/7/77; \$1.08.
- Davis, R. D.; 01/629627/7; 14 Alexander Street, Wembley; 22/4/77; \$92.57.
- Della Vedova, E.; 01/723558/1; 63 King Road, Bunbury; 11/3/77; \$111.36.
- Della Vedova, N. M.; 01/723579/0; 63 King Road, Bunbury; 11/3/77; \$104.01.

- Dizino, E. M.; 01/638803/1; 447 Charles Street, North Perth; 31/12/77; \$93.30.
- Dunford, F. W. & J. E.; 01/628403/9; 62 Ventnor Street, Scarborough; 17/2/77; \$184.30.
- Eaton, J. R.; 01/628284/0; 1284 Hay Street, West Perth; 19/1/77; \$184.24.
- Eaton, J. R.; 01/628285/7; 1284 Hay Street, West Perth; 19/1/77; \$184.24.
- Ecker, J.; 01/629913/4; 31 Hope Avenue, Mt. Henry; 13/5/77; \$92.65.
- Eckermann, L. & S.; 01/637653/5; 108 Broome Street, Cottesloe; 24/10/77; \$93.04.
- Egan, A. & I.; 01/722885/5; 18 Mile Peg Wanneroo Road, Wanneroo; 22/4/77; \$25.03.
- Ehlers, M.; 13/345708/9; Wellington Road, Morley; 17/8/77; \$13.60.
- Elder, L. C.; 01/730929/9; 43 Delphine Avenue, Dianella; 17/11/77; \$18.37.
- English, J. W.; 01/730489/6; 131 Vigil Avenue, Mt. Yokine; 17/8/77; \$12.58.
- Evans, D. S.; 01/722845/3; 1A Dunwegan Road, Applecross; 11/3/77; \$10.62.
- Farrands, J. P.; 01/722883/0; F/6, 596 William Street, Mt. Lawley; 22/4/77; \$31.36.
- Finn, W.; 01/628866/0; 5 Wolya Place, Balga; 17/2/77; \$92.28.
- Fitzgerald, B. & B.; 01/722774/1; 7 Hesperia Avenue, City Beach; 11/3/77; \$25.94.
- Fleming, A. C.; 01/638502/8; 15 Brighton Road, Riverdale; 17/11/77; \$93.23.
- Fleming, R. S.; 01/638504/6; Lot 10 Hillcrest Drive, Darlington; 17/11/77; \$93.23.
- Fletcher, S. M.; 01/711387/6; 111 York Street, Inglewood; 17/2/77; \$10.67.
- Fornall, B.; 01/730262/8; 52 Regent Avenue, Mt. Pleasant; 25/7/77; \$123.85.
- Fuda, A. & C.; 01/629919/1; 95 Halvorson Road, Morley; 13/5/77; \$92.66.
- Fuller, C.; 01/629824/6; 181 Ardross Street, Ardross; 22/4/77; \$92.63.
- George, J. P. B. & B. B.; 01/636379/8; 233 West Coast Highway, North Beach; 17/8/77; \$92.79.
- Gicquel, R. T. & I.; 01/72223/1; —; 19/1/77; \$36.03.
- Gidney, B. B. & A. B.; 01/629993/9; 121 Roseberry Street, Inglewood; 13/5/77; \$92.68.
- Gillich, D. & M.; 01/722418/6; 3 Hutton Street, Osborne Park; 17/2/77; \$118.94.
- Gobbee, R. W.; 01/730137/9; 4 Antilla Place, Rockingham Park; 17/6/77; \$98.60.
- Good, G. F. & R.; 01/636128/1; 17 Palmerston Street, Bentley; 25/8/77; \$92.72.
- Goodall, D. R. K. & K. F.; 01/629937/6; 38 Filburn Street, Scarborough; 13/5/77; \$92.66.
- Gray, J. K.; 01/636553/2; 3 The Crescent, Helena Valley; 17/8/77; \$92.83.
- Gregson, R. B.; 01/624070/0; 18 Goldsmith Road, Claremont; 16/9/77; \$92.72.
- Gurr, R. P. & F.; 01/629639/8; 12 Johnson Street, Guildford; 22/4/77; \$92.56.
- Halfnee, 01/410946/4; 62nd Avenue Edmonton, Alberta; 21/9/77; \$13.94.
- Hansen, R. E. & R. D.; 18/154496/7; 109 Sydneham Street, Rivervale; 31/5/77; \$32.62.
- Harmes, J. J. & J. E.; 01/636881/6; Lot 165 Ramsden Way, Morley; 17/8/77; \$92.90.
- Harvey; 01/631918/3; P.O. Box 111, Narrogin; 31/12/77; \$97.49.
- Harvey, A. M.; 01/723581/3; Box 111, Narrogin; 11/3/77; \$60.51.
- Hatch, D. C. & S. B.; 01/63268/2; 252 Flamborough Street, Scarborough; 17/6/77; \$92.53.
- Hearne, W.; 01/628788/6; —; 10/2/77; \$46.12.
- Heedes, R. B. & J. E.; 01/635367/5; 57 Skeahan Street, Hamilton Heights; 17/6/77; \$92.55.
- Herbert, E. W. & G. L.; —; 23 Alexander Street, Wembley; 14/9/77; \$93.00.
- Heskek, R. T.; —; Lot 707 Welshpool Road, Wattle Grove; 24/10/77; \$93.04.
- Higgs, M. J. & M. E.; 01/722745/2; Lot 5 Brixton Street, Kenwick; 11/3/77; \$18.32.
- Hillier, C. W. & J. R.; 01/730736/7; 59 Corbett Street, Scarborough; 24/10/77; \$18.85.
- Hollins, B. J.; 01/638028/3; Post Office, Koorda; 24/10/77; \$93.12.
- Holmes, P.S. & E. V.; 01/722559/7; 165 Wellington Street, Morley; 17/2/77; \$17.18.
- Hughes, E. A.; —; 50 Lyn Street, Trigg; 17/2/77; \$98.93.
- Hugill, D. R. E.; 01/628601/5; 24 Sydneyham Road, Doubleview; 17/2/77; \$92.18.
- Hutchinson, G. N.; 01/636262/7; 297 West Coast Highway, Scarborough; 25/7/77; \$92.77.
- Hutchinson, R.; 01/722566/9; 30 Tyler Street, Joon-danna; 17/2/77; \$42.76.
- Iley, L. B. & I.; 01/730261/0; 15 Bedwell Crescent, Booragoon; 25/7/77; \$20.52.
- Ingleston, D. J. & J. E.; 01/629347/5; 123 Cobb Street, Scarborough; 11/3/77; \$92.44.
- Innes, M. E.; 01/628582/7; 20 Kenny Street, Bassendean; 17/2/77; \$92.18.
- Jackson, D. R. & J. A.; 01/638668/2; 92 Lesmurdie Road, Kalamunda; 31/12/77; \$186.58.
- Jansen, R.; 01/636999/7; P.O. Box 7, Cloverdale; 14/9/77; \$92.92.
- Johansson, K. R. V.; 01/639055/8; 45 Nye Place, Orelia; 23/5/77; \$46.68.
- Judge, A. W.; 01/638266/2; 23 Cummerly Street, Bedford; 17/11/77; \$93.18.
- Karlsen, K. G. & E. M.; 01/628701/6; 21 Farrant Street, Gooseberry Hill; 17/2/77; \$92.22.
- Karmelita, W. & Sadler J.; 01/638219/8; 5 Carma Avenue, Collie; 17/11/77; \$93.16.
- Kassuline, J. A.; —; —; 19/1/77; \$36.50.
- Kay Rent A Car (I. M. Sain); 02/135118/6; 33 Hope Valley Road, Naval Base; 31/5/77; \$119.39.
- Kelso, D. P.; 01/267338/1; P.O. Box 632, Darwin; 17/10/77; \$44.87.
- Kern, P. E. & P. A.; 01/723177/0; 831 Simmons Avenue, Kirkwood Missouri 63122, U.S.A.; 13/5/77; \$52.68.
- Knight, J. M. & D.; 01/629335/3; 1 Floribunda Avenue, Sorrento; 11/3/77; \$92.44.
- Kuehne, H.; 01/636525/1; 79 Ley Street, Manning; 17/8/77; \$92.83.
- Lee, P. M.; 01/627984/6; 75 Woodlands Street, Woodlands; 19/1/77; \$91.99.
- Lenzo, F. & Y.; 01/722353/8; 8 Beaman Street, Dianella; 17/2/77; \$79.59.
- Levins, (Acc Mrs. B. Ellis); 01/171383/9; C/o Bayswater Hotel, Bayswater; 17/8/77; \$22.00.
- Lucas, N. & E.; 01/638810/3; 9 Rossmoyne Drive, Rossmoyne; 31/12/77; \$93.30.
- Lund, Marjorie; —; 1 Blyth Street, Glen Osbourne, Adelaide; 29/4/77; \$45.12.
- Maassen, R. J. & R.; 01/723049/8; 27 McCullam Crescent, Applecross; 22/4/77; \$18.33.
- Macpherson, J. F. & D. G.; 01/730369/4; 18 Seymour Avenue, Floreat Park; 25/7/77; \$20.56.
- Manderscheid, 01/638786/8; 23 Labouchere Road, South Perth; 31/12/77; \$93.29.
- Massam, T. B.; 01/722998/7; 9 Haig Street, Tuart Hill; 22/4/77; \$27.05.
- Mathie, C. A.; 01/637581/5; 123 Lockhart Street, Como; 14/9/77; \$93.02.
- McAlister; 01/722681/2; 21 Clarence Road, Wanluna; 11/3/77; \$72.49.
- McCoy, M. D.; 01/686927/2; 66 Rome Road, Melville; 17/8/77; \$92.90.
- McCutcheon, G. W. & J. K.; 01/629290/7; C/o ABC Bunbury; 11/3/77; \$92.42.
- McIntyre, G. R. & J. P.; 01/722015/7; 8 David Street, Maida Vale; 19/1/77; \$53.55.
- McKenzie, J. L.; 01/723199/8; 17 Gamble Way, Karrinyup; 13/5/77; \$25.20.
- McLean, K. R. & Y.; 01/723223/3; 14 Broughton Street, Amelia Heights; 13/5/77; \$13.89.

- McManus, J. P. & Kinsella, M. J.; 08/360931/9; —; 14/9/77; \$111.87.
- McMurray, D. F. & M. L.; 01/723531/5; 8 Craig Street, Busselton; 11/3/77; \$81.94.
- Meccoli, D. & F.; 01/730729/6; 172 Jersey Street, Wembley; 24/10/77; \$24.11.
- Menzel, D. D. M.; 19/015999/2; —; 17/8/77; \$67.49.
- Miller, I. R.; 01/635642/8; 12 Rosalie Court, Onslow Road, Shenton Park; 17/6/77; \$92.60.
- Mink, G.; 01/730283/7; 33 Paterson Road, Kewdale; 25/7/77; \$20.53.
- Moreland, W. J. & W.; 01/866374/3; —; 17/10/77; \$71.03.
- Morriss, A.; —; —; 4/11/77; \$10.02.
- Muir, A. D.; 01/722722/8; 3 Drake Street, Northam; 11/3/77; \$63.93.
- Musa, M. M.; 01/722178/6; 1 Brackley Road, Armadale; 19/1/77; \$51.95.
- Muslin, T.; 19/013539/3; 6 Pimeia Court, Greenwood; 17/8/77; \$30.00.
- Nelmes, E. H.; 01/629768/8; 11 Mayfair Street, West Perth; 22/4/77; \$370.47.
- Newland, A. G. & M. B.; 01/629272/1; 26 Migalong Road, Hollywood; 11/3/77; \$92.41.
- Nicol, J. F. & M. E.; 01/723117/7; 34 Bradshaw Street, Eden Hill; 13/5/77; \$26.76.
- Northam, T. R. & C. A.; 01/722484/4; 8 Hill Place, Attadale; 17/2/77; \$18.85.
- O'Brien (Deceased), A. L.; 01/623823/4; Narrogin; 17/2/77; \$9 813.18.
- O'Brien (Deceased), A. L.; 01/623824/2; Narrogin; 17/2/77; \$3 925.26.
- O'Brien (Deceased), A. L.; 01/623825/9; Narrogin; 12/2/77; \$1 962.62.
- O'Hara, L. J.; 01/638568/1; 14 Cormack Street, Alfred Cove; 17/11/77; \$93.25.
- Olsen, L. & F. L.; 01/636083/3; 67 Ellen Street, Fremantle; 25/7/77; \$92.70.
- Olszewski, M. A.; 01/635313/6; 32 Midgely Street, Rivervale; 17/6/77; \$92.51.
- Oostdam, W. C. & G.; 01/637895/5; 12 High Road, Rossmoyne; 24/10/77; \$93.09.
- Pakeha Board Ciub; 01/635530/5; 6 Klenk Road, Attadale; 17/6/77; \$92.58.
- Pearce; 01/637262/9; 18A Tribute Street, Riverton; 14/9/77; \$92.95.
- Pegg, A. H. & M. R.; 01/636223/3; 69 McLeod, Road, Applecross; 25/7/77; \$92.74.
- Petkov, N. A.; 01/635818/0; Lot 226 Guildford Road, Maylands; 17/6/77; \$92.65.
- Pettersen, R. J. & R. I.; 01/730304/1; P.O. Box 154, Port Hedland; 25/7/77; \$72.39.
- Phillips, J. S. & H. D.; 01/636820/5; 551 William Street, Mt. Lawley; 17/8/77; \$185.81.
- Pickering, T. W. & E. M.; 01/636320/0; 6 Morley Drive, Morley; 17/8/77; \$92.78.
- Poole, H. L. & J.; 01/730020/7; 14 Porteous Road, Sorrento; 13/5/77; \$19.05.
- Porreca, K. U.; 01/723002/0; 17 Neil Street, Rossmoyne; 22/4/77; \$80.89.
- Ravanstein, Van H. P.; 01/638158/1; 307 Bulwer Street, Perth; 17/11/77; \$93.15.
- Reeves, B. & M. G. F.; 01/639038/1; 67 Queen Street, Bayswater; 31/12/77; \$93.36.
- Rengel, P. A. & D. A.; 01/636303/2; 208 Flamborough Street, Doubleview; 25/7/77; \$92.77.
- Richardson, T. J. & M. K.; 01/722982/4; 3 Wilkes Street, Hamilton Hill; 22/4/77; \$12.24.
- Rix, K. A.; 01/628762/8; 24 Karrinyup Road, Trigg; 17/2/77; \$92.24.
- Roberts, A. D.; 01/723153/8; C/o Pacific Palms, P.O. via Foster, N.S.W.; 13/5/77; \$216.12.
- Robson, J. T. & J. V.; 01/722294/8; 391 Lord Street, Perth; 17/2/77; \$59.91.
- Robson, K. R. & J. D.; 01/722616/2; 242 Streich Avenue, Armadale; 11/3/77; \$104.06.
- Rocca, D. F.; 01/722904/5; 54 MacDonald Street, Osborne Park; 22/4/77; \$79.68.
- Rodger, P. C. & M. A.; 01/638846/7; 89 Oats Street, Carlisle; 31/12/77; \$93.32.
- Rogers, B. C. & M. E.; 01/636959/4; Lot 122 Milnest, Lesmurdie; 17/8/77; \$92.53.
- Rogers, J. & B.; 01/722678/1; 12 Brackley Road, Armadale; 11/3/77; \$77.46.
- Roper, T. N.; 01/722939/1; 5 Stead Street, Maddington; 22/4/77; \$106.75.
- Ruitel, D. L. & E. L.; 01/161969/4; —; 30/6/77; \$58.14.
- Rule, C.; 01/635083/1; 35 Outram Street, West Perth; 13/5/77; \$370.04.
- Ryder, K. T. & G. M.; 01/637713/4; 42 Kalamunda Road, South Guildford; 24/10/77; \$93.04.
- Sadler, M. & J.; 01/722679/9; C/o Primary School, Leonora; 11/3/77; \$13.38.
- Saker, G. K.; 01/635109/5; 95 Woodland Street, Woodlands; 13/5/77; \$185.02.
- Saker, N.; 01/636041/5; 95 Woodlands Street, Woodlands; 25/7/77; \$92.70.
- Sandars, A. K.; 01/638102/6; 2 Russell Street, Mentone, Melbourne; 24/10/77; \$93.13.
- Saunders, C. R.; 01/723072/9; 20 Colman Road, Calista; 22/4/77; \$13.08.
- Scarlett, H. W.; 01/639077/5; Lot 544, Crossford Street, Thornlie; 26/5/77; \$93.36.
- Scotton, A. E. & D.; 21719; —; 19/1/77; \$56.00.
- Scotton, A. E. & D.; 15105; —; 19/1/77; \$50.00.
- Scriven, R. B.; 01/722662/9; P.O. Box 58, Cottesloe; 11/3/77; \$81.45.
- Seidelin, E. L.; 01/722384/3; 26 Verna Street, Gosnells; 17/2/77; \$40.77.
- Simple, L. L. & R.; 01/730128/2; 253 Coode Street, Como; 17/6/77; \$297.98.
- Shadbolt, D. G.; 01/637968/4; 62 Slasta Avenue, East Brighton, Victoria; 24/10/77; \$186.24.
- Simms, J. F.; 01/638269/6; 353 Orrong Road, Carlisle; 17/11/77; \$93.16.
- Simpkins, E. T. W.; 01/262556/7; Redmond Street, Salter Point, Manning; 29/4/77; \$47.18.
- Simpkins, E. T. W.; 01/262556/7; 30B Redmond Street, Salter Point; 17/10/77; \$46.93.
- Smith, A. G.; 01/722165/7; 8 McMillan Street, Victoria Park; 19/1/77; \$72.67.
- Smith, J. F. & K. L.; 01/722680/4; 8 Rogerson Road, Booragoon; 11/3/77; \$20.49.
- Smith, R. E. F. & R.; 01/628311/8; 53 Dunedin Street, Mt. Hawthorn; 19/1/77; \$184.25.
- Smith, T. S. & H. J.; 01/722269/0; 11 Hazel Street, Como; 17/2/77; \$112.23.
- Sorbello, N. C. O.; 01/636227/4; 191 Scarborough Beach Road, Doubleview; 25/7/77; \$185.52.
- Staniforth, N. M. & J. L.; 01/638856/2; 7 Hamilton Street, Bayswater; 31/12/77; \$93.32.
- Stevenson, W. F. & D. H.; 01/629662/0; 10 Fortview Road, Claremont; 22/4/77; \$92.56.
- Stewart, J. G. & A. M.; 01/638704/8; 4 Studley Road, Attadale; 31/12/77; \$93.27.
- Stricklands, R. J.; 01/730573/4; 155 Brighton Road, Scarborough; 14/9/77; \$73.64.
- Stuart, A. R. & I.; 01/722564/4; 27 Probert Road, Thornlie; 17/2/77; \$11.70.
- Sutton; 01/722093/7; 15 Croft Avenue, Dianella; 19/1/77; \$40.99.
- Sutton, I. W.; 01/608202/7; Flat 7, Cale Court Street, Como; 17/11/77; \$93.15.
- Sweeney, J. D.; 01/637110/4; —; 14/9/77; \$92.93.
- Taylor, C. S. & H.; 01/638102/6; 155 Albany Highway, Beckenham; 24/10/77; \$93.14.
- Taylor, G. E.; 01/635129/7; 44B Lockhart Street, Como; 13/5/77; \$92.49.
- Taylor, N. & M. G.; 01/636039/2; 8 Billinga Road, Balga; 25/7/77; \$92.69.
- Taylor, P. & N. M.; 01/731547/2; 17 Moylake Avenue, Bunbury; 17/6/77; \$57.62.
- Taylor, R. G.; 01/635026/1; F/8 3 Currie Street, Daglish; 13/5/77; \$92.48.

Thirley, E. & J.; 01/722341/7; 23 Mofflin Avenue, Claremont; 17/2/77; \$178.22.

Thompson, J.; 01/722120/6; —; 19/1/77; \$22.40.

Thompson, L. A.; 01/723190/7; 13 Probert Road, Thornlie; 13/5/77; \$227.74.

Thorn, M. R.; 01/722849/5; Flat 18, 32 Cambridge Street, Leederville; 11/3/77; \$52.68.

Tolmchoff, J. M. & P. M.; 01/731529/7; 4 Ann Street, Eaton; 17/6/77; \$28.52.

Toomey, P. A.; 01/628689/3; 26 Pether Road, Manning; 17/2/77; \$92.22.

Treasury Department A/c L. E. Weatherall; 02/157977/9; 22 Bartlett Street, Willagee; 17/8/77; \$42.00.

Turrell, B. C. & R. M.; 01/635563/6; 5 Hay Street, Wembley Downs; 17/6/77; \$92.58.

Tuzi, P.; 01/629703/5; 50 Anzac Road, Mt. Hawthorn; 22/4/77; \$92.56.

Underhill, M. A.; 01/635158/5; 23 Millington Street, Ardross; 13/5/77; \$185.06.

Vallve, A. J. & R. J.; 01/637969/2; Box 142, Kojonup; 24/10/77; \$93.11.

Vegar, J. J. & M.; 01/637568/9; 29 South Street, Fremantle; 14/9/77; \$93.02.

VIP Quality Homes; 01/636377/2; 6 Appleton Street, Carlisle; 17/8/77; \$92.79.

Walsh, S. W. & Y. E.; 01/722464/3; 75 Solomon Street, Palmyra; 17/2/77; \$20.53.

Walters, G. J. & P. E.; 01/628325/5; 223 Treasure Road, Queens Park; 19/1/77; \$92.11.

Ward, C. & L. M.; 01/636287/7; Flat 9, Dumbeny Heights, North Beach Road, Tuart Hill; 25/7/77; \$92.77.

Ward, D. R. & M. A.; 01/036026/3; C/o PBS Barrack Street, Perth; 25/7/77; \$46.34.

Ward, S. W.; 01/636605/0; 65 Lancaster Street, Dianella; 17/8/77; \$92.84.

Warren, W. R.; 01/723023/0; 7 Throsby Street, Shelley; 22/4/77; \$35.03.

Watson, P. J.; 01/730544/6; 84 Hubert Street, East Victoria Park; 14/9/77; \$19.38.

Wech, E. W. & S. J.; 01/636446/9; 19 Wilson Street, Cottesloe; 17/9/77; \$92.81.

Weir, R. J.; 01/638027/5; Bickley Road, Cannington; 24/10/77; \$93.12.

Wells, L.; 01/623857/1; Elgin, W.A.; 22/4/77; \$92.57.

Wendt, C. D.; 01/629852/6; 43 Belvedere Road, Seaford, Victoria; 13/5/77; \$1 853.09.

Williams, D. T.; 01/629666/1; 11 Jedda Road, Nollamara; 22/4/77; \$92.56.

Williams, I. R. & A. M.; 01/624036/5; Flat 1 Shannon, 23 Manning Road, Como; 16/9/77; \$92.72.

Williams, R. & G. M.; 01/722724/4; 11 Westlake Road, Morley; 11/3/77; \$42.69.

Williams, T. & J. M. D.; 01/638785/0; 6 Pickering Way, Booragoon; 31/12/77; \$93.30.

Willimott, E. A.; 01/730080/0; Box 162 Post Office, Kellerberrin; 22/4/77; \$10.30.

Wills, B. J.; 01/730668/9; 24 Sueman Avenue, Salters Ponit; 14/9/77; \$19.41.

Wilson, D. J.; 01/723492/6; 1 Frankel Street, Bunbury; 11/3/77; \$36.28.

Wilson, K. H. & J. P.; 01/639066/2; 69 Elstree Avenue, Coolbinia; 31/12/77; \$93.36.

Winchester, R. & J. P.; 01/722703/4; 45 Helm Street, Maddington; 11/3/77; \$13.99.

Wirthensohn, R. & K.; 01/722232/8; C/o Mrs. Hannah, F/706 Drummond Street, Bentley; 19/1/77; \$168.80.

Wood, D. & A.; 01/638821/7; 311 High Street, Fremantle; 31/12/77; \$93.30.

Wood, J. D.; 01/723629/4; 141 Stirling Street, Bunbury; 22/4/77; \$24.09.

Woody, A. T. & Elliss, D. J.; —; —; 19/1/77; \$35.00.

Woolfe, K. T. & M. J.; 01/635356/1; 5B Euston Place, Wembley Downs; 17/6/77; \$92.55.

Zilko, R. & J. M.; 01/629239/4; 3 Lennox Road, Thornlie; 11/3/77; \$92.40.

UNCLAIMED MONEYS ACT 1912.

Swan Portland Cement Limited.

Register of Unclaimed Moneys
31 December 1982.

Name and Last Known Address of Owner; Total due; Description of Unclaimed Money; Date of Last Claim.

Farmer, J. W., 28 Haig Street, Ashfield, W.A. 6054; \$20.93; Wages; 10/7/1973.

Stock, L. E., Flat 3, 110 Canning Road, Kalamunda, W.A. 6076; \$25.39; Wages; 7/8/1973.

Russell, S. G., 46 Armadale Road, Rivervale, W.A. 6103; \$42.35; Wages; 18/9/1973.

Oleksak, B., 51 Bourke Street, Morley W.A. 6062; \$18.59; Wages; 18/9/1973.

Roberts, K. A., Flat 4, Tiffany Heights, 96 McMaster Street, Victoria Park, W.A. 6100; \$40.65; Wages; 9/10/1973.

Coffman, L., 491 Stirling Highway, Claremont, W.A. 6010; \$15.66; Wages; 9/10/1973.

Park, L. N., 29B Temby Street, Beckenham, W.A.; \$7.08; Wages; 5/2/1974.

Coe, J., 49B Colin Street, West Perth, W.A. 6005; \$14.20; Wages; 12/2/1974.

Jay, M., C/o Sunningdale Boarding House, Watermans Bay, W.A. 6020; \$148.90; Wages; 28/2/1974.

Dowe, R., Address Unknown; \$26.08; Wages; 5/3/1974.

Dove, J. F., 3 Ritchie Way, Cloverdale, W.A. 6105; \$13.89; Wages; 5/3/1974.

Mitchell, R., 32 Friar Road, Armadale, W.A. 6112; \$49.42; Wages; 5/3/1974.

Stewart, W. G., Address Unknown; \$43.03; Wages; 5/3/1974.

Quale, W. J., C/o Britannia Private Hotel, 244 William Street, Perth, W.A. 6000; \$27.31; Wages; 5/3/1974.

Spisbah, G. R., 86 Lindsay Street, Perth, W.A. 6000; \$16.67; Wages; 19/3/1974.

Trigger, W., 339 Hay Street, Perth, W.A. 6000; \$45.50; Wages; 25/3/1974.

Reid, M. L., 31/227 Vincent Street, North Perth, W.A. 6006; \$17.74; Wages; 9/4/1974.

Nicholls, B., 17 Mornington Street, Armadale, W.A. 6112; \$2.32; Wages; 14/5/1974.

Wells, C. T., Address Not Known; \$18.58; Wages; 14/5/1974.

Good, A. S., 73 Wasley Street, North Perth, W.A. 6006; \$28.13; Wages; 11/6/1974.

Gard, S. L., 5 Leeds Street, Port Hedland, W.A. 6721; \$60.96; Wages; 15/7/1974.

Soerberg, A. N., 28 Harold Street, Gosnells, W.A. 6110; \$24.55; Wages; 15/7/1974.

Preiato, E., Address Unknown; \$17.62; Wages; 15/7/1974.

Dublin, K., Address Unknown; \$11.10; Wages; 15/7/1974.

Jovanovich, B. S., Address Unknown; \$19.35; Wages; 15/7/1974.

Ward, J. E., 160 7th Avenue, Inglewood, 6052; \$1.06; Wages; 15/7/1974.

Shields, G., Address not Known; \$11.18; Wages; 15/7/1974.

Puzas, R. J., 147 Mars Street, Carlisle, W.A. 6101; \$31.02; Wages; 15/7/1974.

McIntyre, W. J., Address Unknown; \$11.91; Wages; 15/7/1974.

Mitchell, T. J., Address Unknown; \$29.45; Wages; 15/7/1974.

Cole, M. J., 4a Brookton Highway, Kelmscott, W.A.; \$11.61; Wages; 26/7/1974.

Ratcliff, A. P., Flat 5, Edward House, St. John's Court, Belmont, W.A. 6104; \$46.67; Wages; 5/11/1974.

Quintram, M., 52 Hooley Road, Midvale, W.A. 6056; \$11.98; Wages; 15/11/1974.

Vetesi, W., 6 Jeffrey Street, Kewdale, W.A. 6105; \$44.27; Wages; 25/11/1974.

Allen, W. J., 389 Stirling Highway, Claremont, W.A. 6010; \$46.10; Wages; 2/12/1975.

Foster, J. L., 22 Stiles Avenue, Rivervale, W.A. 6103; \$84.40; Wages; 30/12/1975.
 Hubert, B. W., 62 Bulwer Street, Perth, W.A. 6000; \$31.59; Wages; 31/12/1974.
 Husin, Y. B., 53 Loftus Street, Claremont, W.A. 6010; \$24.99; Wages; 7/1/1975.
 Mastor, J., 36/68 McMaster Street, Victoria Park, W.A. 6100; \$40.18; Wages; 21/1/1975.
 Guiffre, G. L. C., 74 Coogee Street, Mt. Hawthorn, W.A. 6016; \$17.63; Wages; 10/2/1975.
 Collins, F. A., Address Unknown; \$10.24; Wages; 16/2/1975.
 Salbie, N. 28/212 Hampden Road, Nedlands, W.A. 6009; \$30.64; Wages; 26/8/1975.
 Kasper, J., 52/66 Cleaver Street, West Perth, W.A. 6005; \$77.26; Wages; 26/8/1975.
 James, D. A., 26 Halland Way, Balga, W.A. 6061; \$21.49; Wages; 30/9/1975.
 Cumper, R. G., Address Unknown; \$21.49; Wages; 30/9/1975.
 Phillips, M., F/22, 226 Whatley Crescent, Maylands, W.A. 6057; \$21.49; Wages; 14/10/1975.
 Roach, R. S., 3 Ellam Street, Bentley, W.A. 6102; \$21.49; Wages; 14/10/1975.
 Garlett, L. M., 208 Red Castle Way, Rivervale, W.A. 6103; \$2.73; Wages; 21/10/1975.
 Smith, F. W., Address Unknown; \$21.49; Wages; 4/11/1975.
 Sparrow, R., 45 Jupiter Street, Carlisle, W.A. 6101; \$13.65; Wages; 4/11/1975.
 King, B. L., 158 Fitzroy Road, Rivervale, W.A. 6103; \$21.49; Wages; 4/11/1975.
 Electronics Australia, 454 Murray Street, Perth, W.A. 6000; \$9.30; Accounts Payable; 15/11/1974.
 National Line Association, 3601 North Fairfax Drive, Arlington, Virginia 22201 U.S.A.; \$1.63; Accounts Payable; 25/12/1974.

UNCLAIMED MONEYS ACT 1912.

Town & Country Permanent Building Society.

Register of unclaimed moneys older than 31/12/75 as at 31/12/82.

Name and last known address; amount; description ref; date.

Andrewartha, Mr. J. E., 56 Hawkstone Street, Cottesloe 6011; \$69.97; 77155; 29/7/76.
 Hawkins, R.; \$10.00; 44158; 4/2/76.
 Aslumo, I., Unit 25 Glenway Gardens, Hurlingham Street, South Perth 6151; \$55.67; 52747; 24/3/76.
 Asterio, Palemcia; \$11.61; 66252; 14/6/76.
 Barrie, Bill; \$200.00; 32964; 20/5/76.
 Bowker, K. & A., 16 Bandalong Way, High Wycombe; \$26.28; 069731; 21/5/76.
 Bowker, K. & A., 16 Bandalong Way, High Wycombe; \$26.28; 067950; 23/6/76.
 Briggs, M. & M., 38 Sporing Way, Hillarys 6025; \$150.00; 55690; 31/3/76.
 Bush, J. M., Post Office Box 156, Kambalda 6442; \$14.84; 52589; 31/12/76.
 Chandler, P. & E., 9 Bridgewater Drive, Kallaroo 6025; \$210.45; 55907; 31/4/76.
 Commissioner for Corporate Affairs; \$38.00; 59877; 22/4/76.
 Comolly, T. & J., Lot 58 Thursley Way, Gosnells 6110; \$23.63; 59525; 21/4/76.
 Davies, T. H. & K., 190 Williams Road, Gooseberry Hill 6073; \$123.20; 46083; 10/2/76.
 Deck, P. J., 224 William Street, Perth 6000; \$89.00; 914522; 17/6/76.
 Dunkley, D. J., Post Office Box 48, Capel 6271; \$208.00; 86722; 24/9/76.
 Edwards, J. & S. J., 3 Fry Street, Mt. Pleasant 6153; \$320.13; 94217; 29/10/76.
 Emery, D. & S., 58 Bywood Way, Lynwood 6155; \$33.30; 76834; 20/7/76.
 Evans, T.; \$10.00; 28390; 12/5/76.

Great Northern Finance; \$78.75; 914132; 12/4/76.
 Great Northern Finance; \$25.00; 914135; 12/4/76.
 Gysen & Renel, A. L. L. & R. E., 122 Arlunya Avenue, Cloverdale 6105; \$232.18; 41423; 27/1/76.
 Hodson, S. & J. M., 39 Maritama Road, Kallaroo 6025; \$184.00; 34366; 26/1/76.
 McCulloch, N. & R., 9 Newrietta Street, Kewdale 6105; \$306.27; 69956; 2/6/76.
 McKay, Miss E. C., McDowess Street, "Connemana", Waroona 6215; \$15.00; 23509; 30/6/76.
 McKay, Miss E. C., McDowess Street, "Connemana", Waroona 6215; \$30.00; 31886; 30/6/76.
 McKay, Miss E. C., McDowess Street, "Connemana", Waroona 6215; \$15.00; 23512; 30/6/76.
 McKay, Miss E. C., McDowess Street, "Connemana", Waroona 6215; \$30.00; 23513; 30/6/76.
 McKay, Miss E. C., McDowess Street, "Connemana", Waroona 6215; \$30.00; 31889; 30/6/76.
 McKay, Miss E. C., McDowess Street, "Connemana", Waroona 6215; \$60.00; 31890; 30/6/76.
 Mason, M/ E. J., Flat 4, 10 Currie Street, Iolimont 6014; \$52.93; 54775; 31/12/76.
 Meerleveld, Miss J., 25 Malara Street, Waramunga A.C.T.; \$278.00; 76814; 20/7/76.
 Miloskeski, Post Office Box 231, Port Hedland 6721; \$114.10; 56555; 5/4/76.
 Monday, D. & M., Lot 226 Dulwich Street, Beckenham 6107; \$108.00; 85519; 17/9/76.
 Morris, Mrs. J. M., 49 Moore Street, Port Hedland 6721; \$17.96; 31940; 30/6/76.
 Murphy, M. J.; \$18.21; 93151; 1/11/76.
 Murray, K. & J., 16 Sharon Drive, Hamersley 6022; \$15.63; 67958; 23/6/76.
 Oades, M. G., 41 Cambonn Street, Morley 6062; \$171.00; 85517; 17/9/76.
 O'Donnell, Post Office Box 670, Katanning 6317; \$16.32; 13835; 30/3/76.
 Kalamunda Lodge; \$28.00; 105784; 26/11/76.
 Paglialonga, A. S. T/F A. Gibson, 52 Armitage Way, Hillarys 6025; \$10.22; 71911; 2/7/76.
 Pallywater, Mr. & Mrs. B. W. & L., 10 Hynes Road, Dalkeith 6009; \$138.62; 47449; 31/12/76.
 Portier & Bagg, E. & T. B., Unit 11, Rivergleam, 58 Riversdale Road, Rivervale 6103; \$147.00; 41421; 27/1/76.
 Resmini, G. & T. O., 184 Lawrence Street, Bedford 6052; \$221.00; 043679; 27/1/76.
 Robertson, Mary; \$15.00; 127346; 17/12/76.
 Rodgers, P. & L., 16 Dyrack Way, Padbury 6025; \$15.00; 86723; 24/9/76.
 Rogan, Mr. W. R., Post Office Box 384, Esperance 6450; \$25.20; 50854; 30/9/76.
 Rumell, K. & M., 24 Gawler Way, Calista 6167; \$27.00; 67962; 23/6/76.
 Savage, B. & L., 231 Third Street, Geraldton 6530; \$152.50; 99219; 30/11/76.
 Grolier Enterprises; \$32.40; 109814; 13/10/76.
 Shaw, P. & M., 355 Guildford Road, Bayswater 6053; \$12.89; 79271; 10/8/76.
 South, J. T. & L. M.; \$91.00; 915421; 15/10/76.
 Statesman Settlements, \$314.08; 89702; 6/10/76.
 Styants, F. & R., Lot 95 Revesby Street, Maddington 6109; \$144.07; 59496; 20/4/76.
 Styants, F. & R., Lot 95 Revesby Street, Maddington 6109; \$27.63; 069734; 21/5/76.
 Styants, F. & R., Lot 95 Revesby Street, Maddington 6109; \$27.63; 72260; 15/6/76.
 Styants, F. & R. L., 30 Revesby Street, Maddington 6109; \$28.02; 79055; 11/8/76.
 Sydney Atkins Motors; \$20.00; 19181; 5/2/76.
 Wales, Mrs. R. E., Flat 7, Cannock Court, Thurlow Avenue, Mt. Yokine 6060; \$13.19; 51649; 30/9/76.
 Wenderoth, Miss E., 341 Fulham Street, Cloverdale 6105; \$12.60; 51735; 30/9/76.
 Wenderoth, Miss E., 341 Fulham Street, Cloverdale 6105; \$12.60; 55640; 31/12/76.
 Whittington, J. & G., 29 Ferndale Crescent, Ferndale 6155; \$211.77; 69949; 2/6/76.

White, M. & C., 62 Weston Street, Maddington 6109; \$19.06; 70435; 25/6/76.
 Wilkins Service; \$37.40; 121632; 3/12/76.
 Williams, S., 2 McCarthy Street, Armadale 6112; \$109.00; 70436; 25/6/76.
 Wilson, Mr. D. C.; \$22.00; 112543; 23/12/76.
 Wilson, J. & H., 25 Bugenbore Street, Maida Vale 6506; \$134.80; 76819; 20/7/76.
 Wiskenden, P & L., 70 Forrest Avenue, Padbury 6025; \$23.50; 77063; 22/7/76.
 Wonnacott, H. E., 8 Hughes Court, Padbury 6025; \$23.80; 041411; 9/2/76.

PERPETUAL TRUSTEES W.A. LTD ACT 1922-1980.

NOTICE is hereby given that pursuant to section 4A (3) of the Perpetual Trustees W.A. Ltd Act 1922-1980 the Company has elected to administer the estates of the undermentioned persons:—

Dated at Perth the 22nd day of February, 1983.

P. D. M. HUGHES,
Trust Administrator,
Perpetual Trustees W.A. Ltd.

Name of Deceased; Occupation; Address;

Date of Death; Date Election Filed.

Gilchrist Jessie Jane; Widow; Gwenyfred Nursing Home, Gwenyfred Road, South Perth; 15 December 1982. 17 February 1983.

McGregor Henry William, Retired Railway Employee, St. Lukes Nursing Home, Rokeby Road, Subiaco; 6 September 1982. 17 February 1983.

TRUSTEES ACT 1962.

Notice to Creditors and Claimants.

CREDITORS and other persons having claims (to which section 63 of the Trustees Act 1962 relates) in respect of the Estate of Kenneth George O'Reilly late of 88 West Coast Highway, Marmion, Company Director who died on 15 September 1982 are required by Peter Graden Aspland of 8 Hood Terrace, Sorrento to send particulars of their claims to Perpetual Trustees W.A. Ltd., of 89 St George's Terrace, Perth by 8 April 1983 after which date Peter Graden Aspland may convey or distribute assets having regard only to the claims of which he then has notice.

Dated at Perth this 21st day of February, 1983.

PETER GRADEN ASPLAND.

TRUSTEES ACT 1962.

Notice to Creditors and Claimants.

CREDITORS and other persons having claims (to which section 63 of the Trustees Act 1962 relates) in respect of the Estates of the undermentioned deceased persons, are required by Perpetual Trustees W.A. Ltd. of 89 St. George's Terrace, Perth to send particulars of their claims to the Company, by the undermentioned date, after which date the said Company may convey or distribute the assets, having regard only to the claims of which the Company then has notice.

Claims for the following expire 1 April 1983.

Crawford, James Stewart, late of 9 Scott Road, Safety Bay. Died 4 December 1982.

Denis, Paul, late of Agmaroy Nursing Home, Leach Highway, Wilson, and formerly of 28 Victor Street, Hilton. Died 19 December 1982.

Gilchrist, Jessie Jane, late of Gwenyfred Nursing Home, Gwenyfred Road, South Perth and formerly of 173 Lesmurdie Road, Lesmurdie. Died 15 December 1982.

Goudge, Raymond John, late of 91 London Street, Mount Hawthorn. Died 28 December 1982.

McGregor, Henry William, late of St. Lukes Nursing Home, Rokeby Road, Subiaco. Died 6 September 1982.

Hales, Dorothy Ida, late of Flat 21, Wearne House, 7 Leslie Street, Mandurah. Died 14 August 1982.

Norris, Robert McGilvray, late of Flat 27, Midland Court, Railway Parade, Midland and formerly of Lot 10 Tunnell Road, Swanview. Died 30 December 1982.

Wanless, Linda, late of Home of Peace, Walter Road, Inglewood, and formerly of 185 Walcott Street, Mt. Lawley. Died 3 December 1982.

Claims for the following expire 8 April 1983.

Sexton, Victoria May, late of 18 Wittenoom Street, Collie. Died 25 October 1982.

Dated at Perth this 22nd day of February, 1983.

Perpetual Trustees W.A. Ltd.,
P. D. M. HUGHES,
Trust Administrator.

TRUSTEES ACT 1962.

Notice to Creditors and Claimants.

WEST AUSTRALIAN TRUSTEES LIMITED of 135 St. George's Terrace, Perth, requires creditors and other persons having claims (to which section 63 of the Trustees Act 1962 relates) in respect of the estates of the undermentioned deceased persons, to send particulars of their claims to it by the date stated hereunder, after which date the Company may convey or distribute the assets, having regard only to the claims of which it then has notice.

Last Day for Claims 25 March 1983.

Allessandrini, Francesco (also known as Frank Andri), late of Woodstock Nursing Home, Subiaco, Retired Miner, died 3 July 1982.

Black, Herbert Ernest, late of Unit 6, 53 Brighton Road, Glenelg, S.A. 5045, Retired Farmer, died 22 December 1982.

Kelly, Alfred William, late of 44 Omdurman Street, Wagin, Retired Labourer, died 7 November 1982.

McDonald, Colin Malcolm, late of Flat 104, 6 Esplanade, Perth, Retired Journalist, died 11 December 1982.

Martin, Ida, late of Mount Henry Hospital, Como, Home Duties, died 23 January 1983.

Dated at Perth this 23rd day of February, 1983.

L. C. RICHARDSON,
General Manager.

TRUSTEES ACT 1962.

Notice to Creditors and Claimants.

CREDITORS and other persons having claims (to which section 63 of the Trustees Act relates) in respect of the Estates of the undermentioned deceased persons are required to send particulars of their claims to me on or before 28 March 1983, after which date I may convey or distribute the assets, having regard only to the claims of which I then have notice.

Bland, John Francis, late of 392 Turner Way, Karratha, Electrical Fitter, died 14/6/82.

Butcher, Caroline Adelaide, late of 344 Safety Bay Road, Safety Bay, Widow, died 11/2/83.

Cannon, John Desmond, late of 6/99 Wattle Street Tuart Hill, Retired Dental Mechanic, died 12/2/83.

Chisholm, Archibald Alexander, late of 3B Campion Close, Spearwood, Retired Courier, died 18/1/83.

Dau, Malcolm George, late of 117D Morrell Court, Carnarvon, School Teacher, died 24/8/82.

Dennis, Henry Wallace, formerly of 18 Allnutt Street, Mandurah, late of Mandurah Nursing Home, Hungerford Avenue, Hallshead, Mandurah, Retired Farmer, died 29/1/83.

Dyson, George Mathew, late of Coverley Street, Wyndham, Retired Station Cook died 5/11/82.

Gibson, Herbert Reginald, late of 207 William Street Beckenham, Retired Sheet Metal Worker, died 8/1/83.

Gilchrist, Waveney Veronica, late of Unit 10, 551 William Street, Mt Lawley, Married Woman, died 7/2/83.

Hyde, Ruby Emily, late of Applecross Nursing Home, 1 River Way, Applecross, Widow, died 30/1/83.
 Jennings, Walter Thomas, late of 7 Victoria Street Midland, Retired Groundsman, died 16/1/83.
 Mercer, Arthur, late of Unit 9 Teasdale Masonic Village, Christmass Avenue, Orelia, Retired Civil Servant, died 20/2/82.
 Miles, James Edward, late of House 15 Quininup via Manjimup, Millhand, died 11/1/83.
 Milligan, James Robert, late of 104 Westminster Street, East Victoria Park, Retired Boilermaker, died 16/1/83.
 Morell, George Dunlevy, late of 6 Braemar Street, Rockingham, Agricultural Employee, died 19/1/83.
 Nagy, Laszlo, late of 4 Dover Court, Mosman Park, Truck Driver, died 11/11/81.
 Pearson, Barbara Alys, late of 27 Curtin Avenue, Cottesloe, Widow, died 19/1/83.
 Scott, Ethel Violet, late of 72 Turner Street, Augusta, Retired Police Officer, died 14/1/83.
 Thomson, Harry Arnold, late of 119 Kenny Street, Bassetdean, Building Qty Estimator, died 27/1/83.
 Willis, Hilma Olive, late of 12 Mabel Street, Geraldton, Married Woman, died 6/2/83.
 Dated the 21st day of February, 1983.

S. H. HAYWARD,
 Public Trustee,
 Public Trust Office,
 565 Hay Street, Perth.

**WESTERN AUSTRALIA 1829-1979
 REPORT ON THE CELEBRATIONS
 TO THE PARLIAMENT OF
 WESTERN AUSTRALIA BY THE
 150th ANNIVERSARY BOARD**

Executive Chairman—

Slade Drake-Brockman, C.M.G.

Prices—

Counter Sales—\$10.00

Mailed Plus Postage on 1 kg

NOTICE

Subscriptions are required to commence and terminate with a quarter.

The *Government Gazette* is published on Friday in each week, unless interfered with by public holidays or other unforeseen circumstances.

SUBSCRIPTIONS:—The subscriptions to the *Government Gazette* are as follows:—

Annual subscriptions, \$93.00; nine months, \$70.00; six months, \$51.00; three months, \$35.00; single copies (current year), \$0.85; single copies (previous years, up to 10 years), \$1.00, over 10 years, \$1.20.

**STANDING ORDER
 SUBSCRIPTION SERVICE**

(Price quoted includes postage)
 Western Australian Statutes—Per Annum.

	Local (W.A.) \$	Interstate, N.Z., P.N.G. \$	Overseas \$
Loose Statutes (\$13.75)	18.80	23.00	26.10
Bound Statutes (\$42.00)	47.10	51.30	54.40
Loose and Bound (\$55.75)	65.90	74.30	80.50
Sessional Bills—\$21.50 Australia Wide.			

**ELECTORAL ACT ENQUIRY
 REPORT OF HIS HONOUR A. E. KAY
 TO THE
 HONOURABLE D. H. O'NEIL, M.L.A.
 CHIEF SECRETARY**

October 1978.

Counter Sales—\$2.00

Mailed W.A.—\$3.00

Mailed Interstate—\$3.20

**THE PARLIAMENT OF W.A. DIGEST
 1979 (No. 7)**

(Compiled in the Offices of the Clerk of the
 Legislative Assembly)
 (Synopsis of Legislation)

Price—\$0.90

Mailed—\$1.50

**THE REPORT OF O. F. DIXON
 ON**

**A. THE ACTION TAKEN BY THE POLICE
 REGARDING ALLEGATIONS OF GRAFT
 AND CORRUPTION WITHIN THE
 POLICE FORCE**

AND

**B. WHAT FURTHER ACTION IS NECES-
 SARY REGARDING SUCH ALLEGA-
 TIONS—1982.**

Prices—

Counter Sales—\$2.00

Mailed Local—\$3.00

Mailed Eastern States—\$3.20

**GOVERNMENT GAZETTE ADVERTISING
 CHARGES**

Deceased Estate Notices, per Estate—\$7.50

Real Estate and Business Agents and Brokers

Licences, etc., per Notice—\$15.00

All Other Notices

per Column Centimetres—\$1.50

\$7.50—Minimum Charge.

**REPORT ON LAMB MARKETING
IN WESTERN AUSTRALIA**
by Consumer Protection Bureau,
5th July, 1974.

Prices—

Counter Sales—\$1.40
Mailed Plus Postage on 1 kg

REPORT OF

**THE SPECIAL COMMITTEE ON
THE PROPOSAL FOR A WEST-
ERN AUSTRALIAN HERITAGE
COMMISSION — 1975.**

(Chairman—Mr. R. H. Doig)

PRICES—

Counter Sales—\$1.50
Mailed W.A.—\$2.50
Mailed Interstate—\$2.70

THE PILBARA STUDY

**REPORT ON THE INDUSTRIAL
DEVELOPMENT OF THE PILBARA—
JUNE 1974**

(By the Pilbara Study Group Director—
E. C. R. Spooner.)

Prices—

Counter Sales—\$3.00
Mailed Plus Postage on 2 kg

**REPORT OF THE
ROYAL COMMISSION INTO
GAMBLING, 1974**

(Commissioner Mr. P. R. Adams, Q.C.)

Prices—

Counter Sales—\$3.00
Mailed W.A.—\$4.00
Mailed Interstate—\$4.20

**REPORT OF THE
ROYAL COMMISSION INTO
AIRLINE SERVICES IN W.A. 1975**
(Commissioner Hon. Sir Reginald R. Sholl)

Prices—

Counter Sales—\$5.00
Mailed Plus Postage on 1 kg

**REVIEW OF
FIREARM LEGISLATION
OF WESTERN AUSTRALIA—1981**

By O. F. Dixon

Prices—

Counter Sales—\$3.00
Mailed Plus Postage on 1 kg

**REPORT OF THE COMMITTEE OF
INQUIRY INTO THE RATE OF
IMPRISONMENT IN W.A.—1981**

Chairman—O. F. Dixon

Prices—

Counter Sales—\$4.60
Mailed Plus Postage on 1 kg

SPECIAL NOTICE.

Concerning "Government Gazette" notices
for publication lodged at the Government
Printer's Wembley Office—notice must be
lodged with "Parliamentary Papers" Salvado
Road, Wembley prior to 3.00 p.m. on the
Wednesday before publication.

WILLIAM C. BROWN, J.P.
Government Printer.

Available only from Marine and Harbours
Department, 6 Short Street, Fremantle.
Phone 335 1211.—

Navigable Waters Regulations, 1958.

Regulations for Preventing Collisions at Sea.

Regulations for the Examination of Applicants
for Masters, Mates, Coxswain, Engineers,
Marine Motor Engine Drivers and Marine
Surveyors.

**REPORT OF THE SELECT COMMITTEE
OF THE
LEGISLATIVE COUNCIL
ON
NATIONAL PARKS—1981**

(Hon. A. A. LEWIS, M.L.C.—CHAIRMAN).

Prices—

Counter Sales—\$5.00
Mailed Plus Postage on 1 kg

NOTICE**TRADING HOURS**

WEMBLEY—HEAD OFFICE
(Parliamentary Papers)

**GOVERNMENT PRINTER'S
PUBLICATION SALES OFFICE
SALVADO ROAD, WEMBLEY**

Phone 381 3111 Extensions 374 and 376

8.00 a.m. to 4.30 p.m.
(Continually Mon. to Fri.)

PERTH OFFICE

GOVERNMENT PUBLICATIONS CENTRE
(Parliamentary Papers)

Ground Floor Superannuation Bldg.
32 St. George's Terrace, Perth 6000
Telephone 325 0231 Ext. 375
8.15 a.m. to 4.25 p.m.
(Continually Mon. to Fri.)

SPECIAL NOTICE**SUBSCRIPTION CHARGES****GOVERNMENT GAZETTE**

Counter Sales, per copy—\$0.85
Annual Subscription (Excluding
Extraordinary Copies) Including
Postage (Surface Mail)—\$93.00
per annum

INDUSTRIAL GAZETTE

Counter Sales—per copy—\$2.50
Annual Subscription, Including Postage
(Surface Mail)—\$50.00 per annum

HANSARD

Counter Sales, per copy—\$2.20
(Surface Mail)—\$57.50

**REPORT OF THE
SELECT COMMITTEE OF THE
LEGISLATIVE COUNCIL ON
NATIONAL PARKS—1981**

(Hon. A. A. Lewis, M.L.C., Chairman)

Prices—

Counter Sales—\$5.00
Mailed Plus Postage on 1 kg

**REPORT ON THE INQUIRY INTO
THE BUILDING INDUSTRY OF
WESTERN AUSTRALIA, 1973-74**

(Enquirer, Charles Howard Smith, Q.C.)

Prices—

Counter Sales—\$1.00
Mailed W.A.—\$2.00
Mailed Eastern States—\$2.20

**REPORT OF THE EGG INDUSTRY
ENQUIRY OF W.A., 1973.**

(Neil D. McDonald Enquirer.)

Prices—

Counter Sales—\$3.50
Mailed Plus Postage on 1 kg

**REPORT OF THE HONORARY
ROYAL COMMISSION OF
INQUIRY INTO THE
CORRIDOR PLAN FOR PERTH**

(Hon. F. R. White, M.L.C.
Chairman)

Prices—

Counter Sales—\$2.00
Mailed W.A.—\$3.00
Mailed Interstate—\$3.20

**REPORT OF THE ROYAL
COMMISSION INTO
“ABORIGINAL AFFAIRS” 1974**

(Commissioner Hon. Judge Lyn C. Furnell, Q.C.)

Prices—

Counter Sales—\$5.00
Mailed Plus Postage on 2 kg

**POST SECONDARY EDUCATION
IN
WESTERN AUSTRALIA
REPORT 1976**

Chairman—Professor P. H. Partridge

Prices—

Counter Sales—\$3.00
Mailed W.A.—\$4.00
Mailed Interstate—\$4.20

GOVERNMENT GAZETTE**NOTICE TO SUBSCRIBERS**

COPY DEADLINE All copy for publication must be in the hands of the Government Printer by 3 p.m. on the **WEDNESDAY** before publication.

WILLIAM C. BROWN, J.P.
Government Printer.

**PROPOSED
INDUSTRIAL RELATIONS ACT**

AS PREPARED BY
E. R. KELLY, ESQ.,
Senior Commissioner
W.A. Industrial Commission
September 21, 1978.

Counter Sales—\$1.50
Mailed W.A.—\$2.50
Mailed Interstate—\$2.70

**REPORT BY COMMITTEE OF INQUIRY
INTO**

**TEACHER EDUCATION,
NOVEMBER, 1980.**

Chairman—Dr. R. L. VICKERY

Prices:—

Counter Sales—\$2.50.
Mailed Local—\$3.50
Mailed Interstate—\$3.70

**REPORT ON COMMITTEE OF
INQUIRY INTO RESIDENTIAL
CHILD CARE, SEPTEMBER, 1976
CHAIRMAN—BERYL GRANT**

Prices—

Counter Sales—\$2.50
Mailed Plus Postage on 1 kg

**REPORT OF THE ROYAL
COMMISSION "FREMANTLE
PRISON" 1973.**

(Commissioner, His Honour Robert E. Jones.)

Prices—

Counter Sales—\$1.50
Mailed Plus Postage on 1 kg
Mailed Interstate—\$4.70

**RELIGIOUS EDUCATION IN THE
GOVERNMENT SCHOOLS OF
WESTERN AUSTRALIA JULY 1977**

Chairman Mr. W. E. Nott, S.M.

Prices—

Counter Sales—\$1.90
Mailed W.A.—\$2.90
Mailed Interstate—\$3.10

**DIGEST OF
WESTERN AUSTRALIAN
ARBITRATION REPORTS
Volumes 1 to 14—1901-1920**

Prices—

Counter Sales—\$5.00
Mailed Local—\$6.00
Mailed Interstate—\$6.20

Report of an Analytical Study of the proposed Corridor Plan for Perth and possible alternate approach to a regional plan for the Metropolitan area, 4th August 1971, to 31st Jan., 1972 by Paul Ritter

Prices—

Counter Sales—\$5.00
Mailed Local—\$6.00
Mailed Interstate—\$6.20

**COMMISSION OF THE PEACE FOR
W.A.—JULY, 1980**

Prices—

Counter Sales—\$1.30
Mailed Local—\$2.30
Country and Interstate—\$2.50

REPORT OF THE HONORARY ROYAL COMMISSION INTO THE BEEF AND SHEEP MEATS INDUSTRY 1976.

Chairman Hon. A. V. Crane, M.L.A.
Prices—

Counter Sales—\$3.50
Mailed Plus Postage on 1 kg

DIGEST OF WESTERN AUSTRALIAN INDUSTRIAL GAZETTES Volumes 1 to 10—1921-1930

Prices—

Counter Sales—\$5.00
Mailed Local—\$6.00
Mailed Interstate—\$6.20

FLORA OF WESTERN AUSTRALIA Vol. 1, Part 1 (only) By C. A. Gardner.

Prices—

Counter Sales—\$4.50
Mailed Plus Postage on 1 kg

Report of Government Secondary Schools Discipline Committee

DISCIPLINE IN SECONDARY SCHOOLS IN WESTERN AUSTRALIA 1972

Prices—

Counter Sales—\$1.00
Mailed Plus Postage on 1 kg

REPORT OF THE JUDICIAL ENQUIRY INTO THE WORKERS' COMPENSATION ACT OF WESTERN AUSTRALIA SEPTEMBER 1978-JANUARY 1979 CHAIRMAN B. J. DUNN Counter Sales—\$2.00 Mailed W.A.—\$3.00 Mailed Interstate—\$3.20

CONTENTS. REGULATIONS, BY-LAWS, RULES, DETERMINATIONS, ORDERS.

	Page
Agriculture and Related Resources (Declared Plants and Restricted Animals) Amendment Regulations 1982	734-5
Asbestos Amendment Regulations	720
Bread Regulations	716-20
Bush Fires Act—By-laws—Kondinin	674
Cemeteries Act—Shire of Brookton	713
Dog Act—	
Town of Bassendean	705-7
Shire of West Pilbara	708-11
Factories and Shops Exemption Orders	714-15
Hamersley Iron (Port of Dampier) Amendment By-laws 1983	743
Local Court Amendment Rules (No. 2) 1983	646
Local Government Act—	
By-laws—	
City of Gosnells—Repeal	694
City of Perth—	
No. 63	695-6
No. 64	696-7
No. 65	698
No. 40	699-704
City of Stirling—Officers and Employees	704
City of Subiaco—Residential Parking	705
Shire of Mundaring—	
Fencing	707
Lake Leschenaultia	708
Shire of Wyalkatchem—Standing Orders	711-13
Orders—	
Section 373	693
Section 433A	694
Shire of Wickiepin (Specified Area)	693
Machinery Safety Amendment Order 1983	716
Machinery Safety Amendment Regulations 1983	721-3
Metropolitan Market By-laws 1983	725-34
Pig Industry Compensation Amendment Regulations 1983	734
Road Traffic (Blood Sampling and Analysis) Amendment Regulations 1983	650-1
Road Traffic (Breath Analysis) Amendment Regulations 1983	650
Road Traffic (Licensing) Amendment Regulations 1983	654
Road Traffic (Urine Sampling and Analysis) Regulations 1983	651-3
Town Planning and Development Act (Appeal) Amendment Regulations 1982	677
Vehicle Standards Amendment Regulations 1983	654
Weights and Measures (Pre-packed Articles) Amendment Regulations 1983	720

GENERAL CONTENTS.

	Page
Agriculture, Department of	640, 724-35
Audit Act	645
Bush Fires Act	673-4
Chief Secretary's Department	637, 646
Child Welfare Act	641-2
Companies Act	743-4
Consumer Affairs Act	724
Crown Law Department	637-8, 646
Deceased Persons' Estates	750-1
Education Department	735
Factories and Shops	714-5
Finance Brokers Control Act	645
Fisheries	655
Forestry	643
Health Department	642, 647-9
Hospitals Act	649
Housing Loan Guarantee Act	645
Indecent Publications Act	646
Justices of the Peace	646
Labour and Industry	640, 714-23
Lands Department	638-9, 642-3, 655-73
Library Board	735
Local Government Department	640, 685-713
Main Roads	683-4, 738
Medical Department	649
Metropolitan Water Authority	684-5
Mines Department	640-1, 739-43
Motor Vehicle (Third Party) Insurance Act	692
Municipalities	685-90
Notices of Acquisition	682
Notices of Intention to Resume Land	683-4
Notices of Resumption	682
Optometrists Act	647-9
Orders in Council	641-4
Perpetual Trustees	750-1
Police Department	638, 650-4
Proclamations	637-41
Public Trustee	750-1
Public Works Department	644, 680-2
Public Works Tenders	678-9
Registrar General	738
Rights in Water and Irrigation Act	681
Tender Board	735-7
Tenders for Government Printing	738
Town Planning	674-7
Treasury	645
Trustees Act	750-1
Unclaimed Money	744-50
Water Boards Act	685
Weights and Measures Act	714
Workers' Compensation and Assistance	716

