

# Government Gazette

OF

## WESTERN AUSTRALIA

(Published by Authority at 3.30 p.m.)

No. 80]

PERTH: FRIDAY, 9 NOVEMBER

[1984

Medical Act 1894.

### PROCLAMATION.

WESTERN AUSTRALIA } By His Excellency Professor Gordon Reid, Governor  
GORDON REID, } in and over the State of Western Australia and  
Governor. } its Dependencies in the Commonwealth of Australia.  
[L.S.]

UNDER section 12 of the Medical Act 1894, I, the Governor, acting with the advice and consent of the Executive Council do hereby declare the area of the State contained within the boundaries of the Shires of Coorow and Perenjori to be a region.

Given under my hand and the Public Seal of the said State, at Perth, on 6 November 1984.

By His Excellency's Command,  
**BARRY HODGE,**  
Minister for Health.

GOD SAVE THE QUEEN!

Herd Improvement Service Act 1984.

### PROCLAMATION.

WESTERN AUSTRALIA } By His Excellency Professor Gordon Reid, Governor  
GORDON REID, } in and over the State of Western Australia and  
Governor. } its Dependencies in the Commonwealth of Australia.  
[L.S.]

PURSUANT to section 2 of the Herd Improvement Services Act 1984, I, the Governor, acting with the advice and consent of the Executive Council, do hereby fix the day on which this proclamation is published in the *Government Gazette*, as the day on which the Herd Improvement Service Act 1984 shall come into operation.

Given under my hand and the Public Seal of the said State, at Perth, on 6 November 1984.

By His Excellency's Command,  
**H. D. EVANS,**  
Minister for Agriculture.

GOD SAVE THE QUEEN!

AT a meeting of Executive Council held in the Executive Council Chamber at Perth on the 18th day of September the following Orders in Council were authorised to be issued—

Aboriginal Heritage Act 1972-1980.

### ORDER IN COUNCIL.

WHEREAS it is enacted (*inter alia*) by section 19 of the Aboriginal Heritage Act 1972-1980, that where the Minister recommends that it is in the general interest of the community to do so, the Governor may, by Order in Council, declare that site to be a protected area; and whereas the Minister recommends to the Governor that the mythological site at Flying Fox Hole is an Aboriginal site of outstanding importance; now therefore His Excellency the Governor acting with the advice and consent of Executive Council and in exercise of the powers conferred by section 19 of the Aboriginal Heritage Act 1972-1980, hereby declares that the area specified in the first column of the Schedule to this order is a protected area for the purpose of the Aboriginal Heritage Act 1972-1980, in relation to the Aboriginal site specified in the second column.

Schedule.

Column 1.

Shire of Wyndham—East Kimberley.

Latitude and Longitude for Flying Fox Hole: 16°34'S and 128°23'E.

Specific location and dimension: All that portion of land bounded by lines starting from the intersection of east longitude 128 degrees 23 minutes 10 seconds with south latitude 16 degrees 33 minutes 39 seconds and extending northeasterly to the intersection of east longitude 128 degrees 23 minutes 32 seconds with south latitude 16 degrees 33 minutes 31 seconds; thence south-

easterly to the intersection of east longitude 128 degrees 23 minutes 28 seconds with south latitude 16 degrees 33 minutes 41 seconds; thence southwesterly to the intersection of east longitude 128 degrees 23 minutes 12 seconds with south latitude 16 degrees 33 minutes 45 seconds and thence northwesterly to the starting point.

Area: about 15.900 0 hectares.

Column 2.

Flying Fox Hole—  
Mythological site.

R. G. COOPER,  
Clerk of the Council.

#### Aboriginal Heritage Act 1972-1980.

##### ORDER IN COUNCIL.

WHEREAS it is enacted (*inter alia*) by section 19 of the Aboriginal Heritage Act 1972-1980, that where the Minister recommends that it is in the general interest of the community to do so, the Governor may, by Order in Council, declare that site to be a protected area; and whereas the Minister recommends to the Governor that the mythological site at Ngaiari-yaring is an Aboriginal site of outstanding importance; now therefore, his Excellency the Governor acting with the advice and consent of Executive Council and in exercise of the powers conferred by section 19 of the Aboriginal Heritage Act 1972-1980, hereby declares that the area specified in the first column of the Schedule to this order is a protected area for the purpose of the Aboriginal Heritage Act 1972-1980, in relation to the Aboriginal site specified in the second column.

Schedule.

Column 1.

Shire of Wyndham-East Kimberley.

Latitude and Longitude for Ngaiari-yaring: 16°22'S and 128°21'E.

Specific location and dimension: All that portion of land bounded by lines starting from the intersection of east longitude 128 degrees 21 minutes 16 seconds with south latitude 16 degrees 23 minutes 41 seconds and extending northwesterly to the intersection of east longitude 128 degrees 20 minutes 46 seconds with south latitude 16 degrees 22 minutes 31 seconds; thence northeasterly to the intersection of east longitude 128 degrees 20 minutes 49 seconds with south latitude 16 degrees 22 minutes 18 seconds; thence southeasterly to the intersection of east longitude 128 degrees 21 minutes 17 seconds with south latitude 16 degrees 22 minutes 40 seconds; thence southeasterly to the intersection of east longitude 128 degrees 21 minutes 39 seconds with south latitude 16 degrees 23 minutes 08 seconds and thence southwesterly to the starting point.

Area: about 169.600 0 hectares.

Column 2.

Ngaiari-yaring—  
Mythological site.

R. G. COOPER,  
Clerk of the Council.

#### Aboriginal Heritage Act 1972-1980.

##### ORDER IN COUNCIL.

WHEREAS it is enacted (*inter alia*) by section 19 of the Aboriginal Heritage Act 1972-1980, that where the Minister recommends that it is in the general interest of the community to do so, the Governor may, by Order in Council, declare that site to be a protected area; and whereas the Minister recommends to the Governor that the mythological site at Barlow Spring is an Aboriginal site of outstanding importance; now therefore, His Excellency the Governor acting with the advice and

consent of Executive Council and in exercise of the powers conferred by section 19 of the Aboriginal Heritage Act 1972-1980, hereby declares that the area specified in the first column of the Schedule to this order is a protected area for the purpose of the Aboriginal Heritage Act 1972-1980, in relation to the Aboriginal site specified in the second column.

Schedule.

Column 1.

Shire of Wyndham-East Kimberley.

Latitude and Longitude for Barlow Spring: 16°28'S and 128°23'E.

Specific location and dimension: All that portion of land bounded by lines starting from the intersection of east longitude 128 degrees 23 minutes 23 seconds with south latitude 16 degrees 28 minutes 23 seconds and extending northwesterly to the intersection of east longitude 128 degrees 22 minutes 52 seconds with south latitude 16 degrees 28 minutes 16 seconds; thence northwesterly to the intersection of east longitude 128 degrees 22 minutes 43 seconds with south latitude 16 degrees 28 minutes 07 seconds; thence northeasterly to the intersection of east longitude 128 degrees 22 minutes 50 seconds with south latitude 16 degrees 28 minutes 00 seconds; thence southeasterly to the intersection of east longitude 128 degrees 23 minutes 26 seconds with south latitude 16 degrees 28 minutes 04 seconds and thence southwesterly to the starting point.

Area: about 56.400 0 hectares.

Column 2.

Barlow Spring—  
Mythological site.

R. G. COOPER,  
Clerk of the Council.

#### Aboriginal Heritage Act 1972-1980.

##### ORDER IN COUNCIL.

WHEREAS it is enacted (*inter alia*) by section 19 of the Aboriginal Heritage Act 1972-1980, that where the Minister recommends that it is in the general interest of the community to do so, the Governor may, by Order in Council, declare that site to be a protected area; and whereas the Minister recommends to the Governor that the mythological site at Billy Goat Yard Rockhole is an Aboriginal site of outstanding importance; now therefore, His Excellency the Governor acting with the advice and consent of Executive Council and in exercise of the powers conferred by section 19 of the Aboriginal Heritage Act 1972-1980, hereby declares that the area specified in the first column of the Schedule to this order is a protected area for the purpose of the Aboriginal Heritage Act 1972-1980, in relation to the Aboriginal site specified in the second column.

Schedule.

Column 1.

Shire of Wyndham-East Kimberley.

Latitude and Longitude for Billy Goat Yard Rockhole: 16°29'S and 128°27'E.

Specific location and dimension: All that portion of land bounded by lines starting from the intersection of east longitude 128 degrees 27 minutes 15 seconds with south latitude 16 degrees 28 minutes 36 seconds and extending northwesterly to the intersection of east longitude 128 degrees 27 minutes 11 seconds with south latitude 16 degrees 28 minutes 35 seconds; thence northeasterly to the intersection of east longitude 128 degrees 27 minutes 12 seconds with south latitude 26 degrees 28 minutes 31 seconds; thence southeasterly to the intersection of east longitude 128 degrees 27 minutes 16 seconds with south latitude 16 degrees 28 minutes 33 seconds and thence southwesterly to the starting point.

Area: about 1.562 5 hectares.

Column 2.

Billy Goat Yard Rockhole—  
Mythological site.

R. G. COOPER,  
Clerk of the Council.

## Aboriginal Heritage Act 1972-1980.

## ORDER IN COUNCIL.

WHEREAS it is enacted (*inter alia*) by section 19 of the Aboriginal Heritage Act 1972-1980, that where the Minister recommends that it is in the general interest of the community to do so, the Governor may, by Order in Council, declare that site to be a protected area; and whereas the Minister recommends to the Governor that the mythological site at Billy Goat Yard is an Aboriginal site of outstanding importance; now therefore, His Excellency the Governor acting with the advice and consent of Executive Council and in exercise of the powers conferred by section 19 of the Aboriginal Heritage Act 1972-1980, hereby declare that the area specified in the first column of the Schedule to this order is a protected area for the purpose of the Aboriginal Heritage Act 1972-1980, in relation to the Aboriginal site specified in the second column.

## Schedule.

## Column 1.

Shire of Wyndham-East Kimberley.

Latitude and Longitude for Billy Goat Yard: 16°28'S and 128°26'E.

Specific location and dimension: All that portion of land bounded by lines starting from the intersection of east longitude 128 degrees 26 minutes 12 seconds with south latitude 16 degrees 28 minutes 14 seconds and extending northwesterly to the intersection of east longitude 128 degrees 26 minutes 04 seconds with south latitude 16 degrees 28 minutes 08 seconds; thence north-easterly to the intersection of east longitude 128 degrees 26 minutes 12 seconds with south latitude 16 degrees 27 minutes 58 seconds; thence southeasterly to the intersection of east longitude 128 degrees 26 minutes 19 seconds with south latitude 16 degrees 28 minutes 06 seconds and thence southwesterly to the starting point.

Area: 11.470 0 hectares.

## Column 2

Billy Goat Yard—  
Mythological site.

R. G. COOPER,  
Clerk of the Council.

## Aboriginal Heritage Act 1972-1980.

## ORDER IN COUNCIL.

WHEREAS it is enacted (*inter alia*) by section 19 of the Aboriginal Heritage Act 1972-1980, that where the Minister recommends that it is in the general interest of the community to do so, the Governor may, by Order in Council, declare that site to be a protected area; and whereas the Minister recommends to the Governor that the mythological site at McCarthy Spring is an Aboriginal site of outstanding importance; now therefore, His Excellency the Governor acting with the advice and consent of Executive Council and in exercise of the powers conferred by section 19 of the Aboriginal Heritage Act 1972-1980, hereby declares that the area specified in the first column of the Schedule to this order is a protected area for the purpose of the Aboriginal Heritage Act 1972-1980, in relation to the Aboriginal site specified in the second column.

## Schedule.

## Column 1.

Shire of Wyndham-East Kimberley.

Latitude and Longitude for McCarthy Spring: 16°23'S and 128°30'E.

Specific location and dimension: All that portion of land bounded by lines starting from the intersection of east longitude 128 degrees 30 minutes 29 seconds with south latitude 16 degrees 23 minutes 03 seconds and extending northwesterly to the intersection of east longitude 128 degrees 29 minutes 58 seconds with south latitude 16 degrees 22 minutes 53 seconds; thence north-easterly to the intersection of east longitude 128 degrees

30 minutes 02 seconds with south latitude 16 degrees 22 minutes 41 seconds; thence southeasterly to the intersection of east longitude 128 degrees 30 minutes 32 seconds with south latitude 16 degrees 22 minutes 51 seconds and thence southwesterly to the starting point.

Area: 3.783 0 hectares.

## Column 2.

McCarthy Spring—  
Mythological site.

R. G. COOPER,  
Clerk of the Council.

## Aboriginal Heritage Act 1972-1980.

## ORDER IN COUNCIL.

WHEREAS it is enacted (*inter alia*) by section 19 of the Aboriginal Heritage Act 1972-1980, that where the Minister recommends that it is in the general interest of the community to do so, the Governor may, by Order in Council, declare that site to be a protected area; and whereas the Minister recommends to the Governor that the mythological site at Hot Water Spring is an Aboriginal site of outstanding importance; Now therefore, His Excellency the Governor acting with the advice and consent of Executive Council and in exercise of the powers conferred by section 19 of the Aboriginal Heritage Act 1972-1980, hereby declares that the area specified in the first column of the Schedule to this order is a protected area for the purpose of the Aboriginal Heritage Act 1972-1980, in relation to the Aboriginal site specified in the second column.

## Schedule.

## Column 1.

Shire of Wyndham-East Kimberley.

Latitude and Longitude for Hot Water Spring: 16°32'S and 128°23'E.

Specific location and dimension: All that portion of land bounded by lines starting from the intersection of east longitude 128 degrees 23 minutes 39 seconds with south latitude 16 degrees 32 minutes 0 seconds and extending northwesterly to the intersection of east longitude 128 degrees 23 minutes 33 seconds with south latitude 16 degrees 31 minutes 58 seconds; thence north-easterly to the intersection of east longitude 128 degrees 23 minutes 35 seconds with south latitude 16 degrees 31 minutes 55 seconds; thence southeasterly to the intersection of east longitude 128 degrees 23 minutes 40 seconds with south latitude 16 degrees 31 minutes 57 seconds and thence southwesterly to the starting point.

Area: 1.870 0 hectares.

## Column 2.

Hot Water Spring—  
Mythological site.

R. G. COOPER,  
Clerk of the Council.

## Aboriginal Heritage Act 1972-1980.

## ORDER IN COUNCIL.

WHEREAS it is enacted (*inter alia*) by section 19 of the Aboriginal Heritage Act 1972-1980, that where the Minister recommends that it is in the general interest of the community to do so, the Governor may, by Order in Council, declare that site to be a protected area; and whereas the Minister recommends to the Governor that the mythological site at McKenna Spring is an Aboriginal site of outstanding importance; Now therefore, His Excellency the Governor acting with the advice and consent of Executive Council and in exercise of the powers conferred by section 19 of the Aboriginal

Heritage Act 1972-1980, hereby declares that the area specified in the first column of the Schedule to this order is a protected area for the purpose of the Aboriginal Heritage Act 1972-1980, in relation to the Aboriginal site specified in the second column.

Schedule.

Column 1.

Shire of Wyndham-East Kimberley.

Latitude and Longitude for McKenna Spring: 16°35'S and 128°34'E.

Specific location and dimension: All that portion of land bounded by lines starting from the intersection of east longitude 128 degrees 33 minutes 53 seconds with south latitude 16 degrees 34 minutes 41 seconds and extending northwesterly to the intersection of east longitude 128 degrees 33 minutes 51 seconds with south latitude 16 degrees 34 minutes 38 seconds; thence northeasterly to the intersection of east longitude 128 degrees 33 minutes 57 seconds with south latitude 16 degrees 34 minutes 35 seconds; thence southeasterly to the intersections of east longitude 128 degrees 33 minutes 59 seconds with south latitude 16 degrees 34 minutes 39 seconds and thence southwesterly to the starting point.

Area: 2.500 0 hectares.

Column 2.

McKenna Spring—  
Mythological site.

R. G. COOPER,  
Clerk of the Council.

Aboriginal Heritage Act 1972-1980.

ORDER IN COUNCIL.

WHEREAS it is enacted (*inter alia*) by section 19 of the Aboriginal Heritage Act 1972-1980, that where the Minister recommends that it is in the general interest of the community to do so, the Governor may, by Order in Council, declare that site to be a protected area; and whereas the Minister recommends to the Governor that the mythological site at Mt. Pitt Spring No. 1 is an Aboriginal site of outstanding importance; now therefore, His Excellency the Governor acting with the advice and consent of Executive Council and in exercise of the powers conferred by section 19 of the Aboriginal Heritage Act 1972-1980, hereby declares that the area specified in the first column of the Schedule to this order is a protected area for the purpose of the Aboriginal Heritage Act 1972-1980, in relation to the Aboriginal site specified in the second column.

Schedule.

Column 1.

Shire of Wyndham-East Kimberley.

Latitude and Longitude for Mt. Pitt Spring No. 1: 16°42'S and 128°30'E.

Specific location and dimension: All that portion of land bounded by lines starting from the intersection of east longitude 128 degrees 29 minutes 42 seconds with south latitude 16 degrees 42 minutes 28 seconds and extending northwesterly to the intersection of east longitude 128 degrees 29 minutes 38 seconds with south latitude 16 degrees 42 minutes 22 seconds; thence northeasterly to the intersection of east longitude 128 degrees 29 minutes 43 seconds with south latitude 16 degrees 42 minutes 19 seconds; thence southeasterly to the intersection of east longitude 128 degrees 29 minutes 47 seconds with south latitude 16 degrees 42 minutes 26 seconds and thence southwesterly to the starting point.

Area: 3.262 5 hectares.

Column 2.

Mt. Pitt Spring No. 1—  
Mythological site.

R. G. COOPER,  
Clerk of the Council.

Aboriginal Heritage Act 1972-1980.

ORDER IN COUNCIL.

WHEREAS it is enacted (*inter alia*) by section 19 of the Aboriginal Heritage Act 1972-1980, that where the Minister recommends that it is in the general interest of the community to do so, the Governor may, by Order in Council, declare that site to be a protected area; and whereas the Minister recommends to the Governor that the mythological site at Mt. Pitt Spring No. 2 is an Aboriginal site of outstanding importance; now therefore, His Excellency the Governor acting with the advice and consent of Executive Council and in exercise of the powers conferred by section 19 of the Aboriginal Heritage Act 1972-1980, hereby declares that the area specified in the first column of the Schedule to this order is a protected area for the purpose of the Aboriginal Heritage Act 1972-1980, in relation to the Aboriginal site specified in the second column.

Schedule.

Column 1.

Shire of Wyndham-East Kimberley.

Latitude and Longitude for Mt. Pitt Spring No. 2: 16°43'S and 128°28'E.

Specific location and dimension: All that portion of land bounded by lines starting from the intersection of east longitude 128 degrees 28 minutes 27 seconds with south latitude 16 degrees 42 minutes 39 seconds and extending northwesterly to the intersection of east longitude 128 degrees 28 minutes 23 seconds with south latitude 16 degrees 42 minutes 36 seconds; thence northeasterly to the intersection of east longitude 128 degrees 28 minutes 26 seconds with south latitude 16 degrees 42 minutes 33 seconds; thence southeasterly to the intersection of east longitude 128 degrees 28 minutes 29 seconds with south latitude 16 degrees 42 minutes 37 seconds and thence southwesterly to the starting point.

Area: 1.500 0 hectares.

Column 2.

Mt. Pitt Spring No. 2—  
Mythological site.

R. G. COOPER,  
Clerk of the Council.

Aboriginal Heritage Act 1972-1980.

ORDER IN COUNCIL.

WHEREAS it is enacted (*inter alia*) by section 19 of the Aboriginal Heritage Act 1972-1980, that where the Minister recommends that it is in the general interest of the community to do so, the Governor may by Order in Council, declare that site to be a protected area; and whereas the Minister recommends to the Governor that the mythological site at Mt. Pitt Rockhole is an Aboriginal site of outstanding importance; now therefore, His Excellency the Governor acting with the advice and consent of Executive Council and in exercise of the powers conferred by section 19 of the Aboriginal Heritage Act 1972-1980, hereby declares that the area specified in the first column of the Schedule to this order is a protected area for the purpose of the Aboriginal Heritage Act 1972-1980, in relation to the Aboriginal site specified in the second column.

Schedule.

Column 1.

Shire of Wyndham-East Kimberley.

Latitude and Longitude for Mt. Pitt Rockhole: 16°43'S and 128°28'E.

Specific location and dimension: All that portion of land bounded by lines starting from the intersection of east longitude 128 degrees 27 minutes 41 seconds with south latitude 16 degrees 43 minutes 28 seconds and extending northwesterly to the intersection of east longitude 128 degrees 27 minutes 36 seconds with south latitude 16 degrees 43 minutes 24 seconds; thence northeasterly to the intersection of east longitude 128 degrees

27. minutes 40 seconds with south latitude 16 degrees 43 minutes 21 seconds; thence southeasterly to the intersection of east longitude 128 degrees 27. minutes 44 seconds with south latitude 16 degrees 43 minutes 22 seconds and thence southwesterly to the starting point.

Area: about 2.500 0 hectares.

Column 2.

Mt. Pitt Rockhole—  
Mythological site.

R. G. COOPER,  
Clerk of the Council.

Aboriginal Heritage Act 1972-1980.

ORDER IN COUNCIL.

WHEREAS it is enacted (*inter alia*) by section 19 of the Aboriginal Heritage Act 1972-1980, that where the Minister recommends that it is in the general interest of the community to do so, the Governor may by Order in Council, declare that site to be a protected area; and whereas the Minister recommends to the Governor that the mythological site at Wesley Spring is an Aboriginal site of outstanding importance; now therefore, His Excellency the Governor acting with the advice and consent of Executive Council and in exercise of the powers conferred by section 19 of the Aboriginal Heritage Act 1972-1980, hereby declares that the area specified in the first column of the Schedule to this order is a protected area for the purpose of the Aboriginal Heritage Act 1972-1980, in relation to the Aboriginal site specified in the second column.

Schedule.

Column 1.

Shire of Wyndham-East Kimberley.

Latitude and Longitude for Wesley Spring: 16°44'S and 128°21'E.

Specific location and dimension: All that portion of land bounded by lines starting from the intersection of east longitude 128 degrees 21 minutes 04 seconds with south latitude 16 degrees 43 minutes 56 seconds and extending northwesterly to the intersection of east longitude 128 degrees 21 minutes 02 seconds with south latitude 16 degrees 43 minutes 49 seconds; thence north-easterly to the intersection of east longitude 128 degrees 21 minutes 05 seconds with south latitude 16 degrees 43 minutes 46 seconds; thence southeasterly to the intersection of east longitude 128 degrees 21 minutes 10 seconds with south latitude 16 degrees 43 minutes 50 seconds and thence southwesterly to the starting point.

Area: about 4.000 hectares.

Column 2.

Wesley Spring—  
Mythological site.

R. G. COOPER,  
Clerk of the Council.

Aboriginal Heritage Act 1972-1980.

ORDER IN COUNCIL.

WHEREAS it is enacted (*inter alia*) by section 19 of the Aboriginal Heritage Act 1972-1980, that where the Minister recommends that it is in the general interest of the community to do so, the Governor may, by Order in Council, declare that site to be a protected area; and whereas the Minister recommends to the Governor that the mythological site at Devil Devil Spring is an Aboriginal site of outstanding importance; Now therefore, His Excellency the Governor acting with the advice and consent of Executive Council and in exercise of the powers conferred by section 19 of the Aboriginal Heritage Act 1972-1980, hereby declares that the area

specified in the first column of the Schedule to this order is a protected area for the purpose of the Aboriginal Heritage Act 1972-1980, in relation to the Aboriginal site specified in the second column.

Schedule.

Column 1.

Shire of Wyndham-East Kimberley.

Latitude and Longitude for Devil Devil Spring: 16°42'S and 128°22'E.

Specific location and dimension: All that portion of land bounded by lines starting from the intersection of east longitude 128 degrees 22 minutes 30 seconds with south latitude 16 degrees 42 minutes 11 seconds and extending northwesterly to the intersection of east longitude 128 degrees 22 minutes 26 seconds with south latitude 16 degrees 42 minutes 08 seconds; thence north-easterly to the intersection of east longitude 128 degrees 22 minutes 31 seconds with south latitude 16 degrees 42 minutes 01 seconds; thence southeasterly to the intersection of east longitude 128 degrees 22 minutes 35 seconds with south latitude 16 degrees 42 minutes 04 seconds and thence southwesterly to the starting point.

Area: 3.825 0 hectares.

Column 2.

Devil Devil Spring—  
Mythological site.

R. G. COOPER,  
Clerk of the Council.

Aboriginal Heritage Act 1972-1980.

ORDER IN COUNCIL.

WHEREAS it is enacted (*inter alia*) by section 19 of the Aboriginal Heritage Act 1972-1980, that where the Minister recommends that it is in the general interest of the community to do so, the Governor may, by Order in Council, declare that site to be a protected area; and whereas the Minister recommends to the Governor that the mythological site at Soda Spring is an Aboriginal site of outstanding importance; Now therefore, His Excellency the Governor acting with the advice and consent of Executive Council and in exercise of the powers conferred by section 19 of the Aboriginal Heritage Act 1972-1980, hereby declares that the area specified in the first column of the Schedule to this order is a protected area for the purpose of the Aboriginal Heritage Act 1972-1980, in relation to the Aboriginal site specified in the second column.

Schedule.

Column 1.

Shire of Wyndham-East Kimberley.

Latitude and Longitude for Soda Spring: 16°33'S and 128°23'E.

Specific location and dimension: All that portion of land bounded by lines starting from the intersection of east longitude 128 degrees 22 minutes 26 seconds with south latitude 16 degrees 32 minutes 41 seconds and extending northwesterly to the intersection of east longitude 128 degrees 23 minutes 21 seconds with south latitude 16 degrees 32 minutes 37 seconds; thence north-easterly to the intersection of east longitude 128 degrees 23 minutes 23 seconds with south latitude 16 degrees 32 minutes 37 seconds; thence southeasterly to the intersection of east longitude 128 degrees 23 minutes 27 seconds with south latitude 16 degrees 32 minutes 39 seconds and thence southwesterly to the starting point.

Area: 9 800 square metres.

Column 2.

Soda Spring—  
Mythological site.

R. G. COOPER,  
Clerk of the Council.

## PARLIAMENT OF WESTERN AUSTRALIA.

## Bills Assented To.

IT is hereby notified for public information that His Excellency the Governor has Assented in the name and on behalf of Her Majesty the Queen, on the dates shown, to the undermentioned Bills passed by the Legislative Council and the Legislative Assembly during the Second Session of the Thirty-first Parliament.

## Short Title of Bill; Date of Assent; Act No.

Racing Restriction Amendment; 23 October 1984; No. 60 of 1984.  
 Administration Amendment; 24 October 1984; No. 57 of 1984.  
 Suitors' Fund Amendment; 24 October 1984; No. 58 of 1984.  
 Juries Amendment; 24 October 1984; No. 59 of 1984.  
 Child Welfare Amendment (No. 2); 24 October 1984; No. 61 of 1984.  
 Youth, Sport and Recreation Repeal; 24 October 1984; No. 62 of 1984.  
 Grain Marketing Amendment; 24 October 1984; No. 63 of 1984.  
 Metropolitan Market Amendment; 5 November 1984; No. 64 of 1984.  
 Stock (Brands and Movement) Amendment; 5 November 1984; No. 65 of 1984.  
 State Engineering Works; 5 November 1984; No. 66 of 1984.  
 Ord River Dam Catchment Area (Straying Cattle) Amendment; 5 November 1984; No. 67 of 1984.  
 Explosives and Dangerous Goods Amendment; 5 November 1984; No. 68 of 1984.  
 6 November 1984.

L. B. MARQUET,  
 Clerk of the Parliaments.

## Western Australia.

## FINANCE BROKERS CONTROL ACT 1975.

(Sections 24 and 27.)

Application for Finance Brokers Licence by Individual.

To: The Registrar, Finance Brokers Supervisory Board.

I, TERRENCE JOHN STRAPP, of 29 Hampden Street, South Perth 6151, hereby apply for a Finance Brokers Licence under the Finance Brokers Control Act 1975. My address for service of notices in respect of this application is c/o Suite 1, Richardson House, 2 Richardson Street, West Perth.

Dated this 18th day of October, 1984.

Signed T. J. STRAPP.

## Appointment of Hearing.

I hereby appoint 14 November 1984 at 9.00 o'clock in the forenoon as the time for hearing the foregoing application at the Offices of the Finance Brokers Supervisory Board, 600 Murray Street, West Perth.

C. A. FITZGERALD,  
 Registrar,  
 Finance Brokers Supervisory Board.

Objection to the granting of this licence shall be in the approved form and may be served on the applicant and the Registrar at any time prior to seven days before the date appointed for the hearing.

## INQUIRY AGENTS LICENSING ACT 1954.

Application for Licence in the First Instance.

To the Court of Petty Sessions at Perth:

I, CYRIL BORSHOFF, of 43 Pawlett Way, Karrinyup, occupation Business Proprietor, having attained the age of twenty-one years, hereby apply on my own behalf

for a licence under the abovementioned Act. The principal place of business will be at 104 Murray Street, Perth.

Dated the 22nd day of October, 1984.

C. BORSHOFF,  
 Signature of Applicant.

## Appointment of Hearing.

I hereby appoint the 27th day of November 1984 at 2.05 o'clock in the afternoon as the time for the hearing of the foregoing application at the Court of Petty Sessions at Perth.

Dated the 22nd day of October 1984.

D. H. THACKRAH,  
 Clerk of Petty Sessions.

Objection to the granting of the application may be served on the applicant and the Clerk of Petty Sessions at any time prior to seven days before the date appointed for the hearing.

## INQUIRY AGENTS LICENSING ACT 1954.

Application for Licence in the First Instance.

To the Court of Petty Sessions at Perth:

I, JOSEPH JOHN ARRIGO, of 158 William Street, Perth, W.A., occupation Insurance Loss Assessor, having attained the age of twenty-one years, hereby apply on my own behalf for a licence under the abovementioned Act. The principal place of business will be at Room 1, Wellington Buildings, 158 William Street, Perth.

Dated the 31st day of October, 1984.

J. J. ARRIGO,  
 Signature of Applicant.

## Appointment of Hearing.

I hereby appoint the 11th day of December 1984 at 2.15 o'clock in the afternoon as the time for the hearing of the foregoing application at the Court of Petty Sessions at Perth.

Dated the 31st day of October, 1984.

D. H. THACKRAH,  
 Clerk of Petty Sessions.

Objection to the granting of the application may be served on the applicant and the Clerk of Petty Sessions at any time prior to seven days before the date appointed for the hearing.

Crown Law Department,  
 Perth, 9 November 1984.

IT is hereby notified for public information that His Excellency the Governor in Executive Council has:—

Approved of the following appointment to the Commission of the Peace for the East Kimberley Magisterial District.

Morris Phillip Mills, of Lot 74, Great Northern Highway, Halls Creek and, Lots 75 and 76, Great Northern Highway, Halls Creek.

D. G. DOIG,  
 Under Secretary for Law.

JUSTICES ACT 1902.  
JUSTICES (SERVICE OF SUMMONSES BY POST)  
AMENDMENT REGULATIONS 1984.

MADE by His Excellency the Governor in Executive Council.

- Citation. 1. These regulations may be cited as the Justices (Service of Summonses by Post) Amendment Regulations 1984.
- Schedule amended. 2. The Schedule to the Justices (Service of Summonses by Post) Regulations 1982\* is amended by inserting, in the appropriate alphabetical position, the following—  
" University of Western Australia Act 1911. "

By His Excellency's Command,

G. PEARCE,  
Clerk of the Council.

\* Published in the *Government Gazette* on 17 December 1982 at pp. 4831-4832.

Department of Administrative Services,  
Perth, 9 November 1984.

THE Hon. Minister for Administrative Services has approved the appointment of the following persons as Commissioners for Declarations under the Declarations and Attestations Act 1913-1972:—

Bumbak, Richard Thomas; Warwick.  
Cohen, Garry John; Karrinyup.  
Di Crescenzo, Diana; Balcatta.  
Ferguson, Kenneth John; Kingsley.  
Francis, Dion Radcliffe; Churchlands.  
Marzo, Edward Ulysses; Como.  
Maynard, Karin; Mt. Lawley.  
Ruwoldt, Robert Edwin; Dianella.  
Silsbury, Robin Louis; Mt. Claremont.  
Sim, John; Noranda.  
Smith, Barbara Joan; Australind.  
Underwood, Michael John; Edgewater.  
Williams, Janet Anne; Glendalough.

K. G. SHIMMON,  
Executive Director.

INDECENT PUBLICATIONS AND ARTICLES  
ACT 1902-1983.

I, DESMOND KEITH DANS, being the Minister administering the Indecent Publications and Articles Act 1902-1983, acting in the exercise of powers conferred by subsection (1) of section 10 of that Act, do hereby determine that the Publications (Printed Matter) specified in the schedule below shall be classified as restricted publications for the purposes of that Act.

Dated this 6th day of November, 1984.

D. K. DANS,  
Minister for Administrative Services.

Schedule.

Title; Publisher.

American Bed Mates, Vol. 1, No. 5; —.  
Bawdy Number 204, Thursday October 18, 1984; —.  
Cavalier, Vol. 1 Issue 3; James Black.  
Color Climax Number 121; Color-Climax Corporation.  
Count, Vol. 1, No. 1; Pepperwell Ltd.  
Erotic Love, Vol 1 Issue 2; James Black.  
Lovebirds, No. 53; Roger Sorrell.  
Lovedolls, No. 2; Walton Press Ltd.  
Lovedolls, No. 3; Walton Press Ltd.  
Men Only, Vol. 49 No. 11; Paul Raymond Publications Ltd.  
New Bluebirds, Vol. 1, No. 1; Walton Press Ltd.  
Nightbirds Vol. 1, Issue 2; James Black.  
Playbirds, No. 68; Roger Sorrell.  
Pleasure, No. 57; Pleasure-Verlag GmbH & Co. KG.  
Pleasure, No. 58; Pleasure-Verlag GmbH & Co. KG.  
Pleasures of Love, The No. 3; Walton Press Ltd.

Premiere, Vol. 1, No. 2; Walton Press Ltd.  
Premiere, Vol. 1, No. 3; Walton Press Ltd.  
Rodox Special Selection No. 24, May 1984; Color-Climax Corporation.  
Secret Sisters, Vol. 2 No. 4; Canoga Park.  
Sexpaper Number 243; Undercounter Publications.  
Sexy-Teeny, No. 1; —.  
Silwa Special No. 5—Anal; Silwa Film.  
Smooth Number 32; Swish Publications Ltd.  
Smooth Number 35; Swish Publication Ltd.  
Sweet Little 16, Vol. 1, No. 2; Hans Moser GmbH.  
Sweet Little 16, Vol. 2, No. 3; Hans Moser GmbH.  
Taboo Number 79; Undercounter Publications.  
Teenager, No. 25; Silwa.  
Thai Lolitas, No. 5; —.  
Tru-Blue, Issue 1; James Black.  
Whiteheat; Walton Press Ltd.  
Whitehouse, No. 81; Quietlynn Ltd.  
Whitehouse Digest, No. 18; Quietlynn Ltd.

INDECENT PUBLICATIONS AND ARTICLES  
ACT 1902-1983.

I, DESMOND KEITH DANS, being the Minister administering the Indecent Publications and Articles Act 1902-1983, acting in the exercise of powers conferred by subsection (1) of section 10 of that Act, do hereby determine that the Publications (Printed Matter) specified in the schedule below shall be classified as restricted publications for the purposes of that Act.

Dated this 6th day of November, 1984.

D. K. DANS,  
Minister for Administrative Services.

Schedule.

Title; Publisher.

Beauties In Bondage, Vol. 1, No. 1; Rosslyn News.  
Bondage In Rope & Rubber, Vol. 1, No. 2; London Enterprises Ltd.  
Bondage Kaptives, Vol. 1, No. 6; Pinnacle Publishers.  
Bondage Parade, No. 4, July 1981; London Enterprises Ltd.  
Bound To Please, Vol. 2, No. 10; House Of Milan Corp.  
Bound To Please, Vol. 2, No. 11; House Of Milan Corp.  
Bound To Please, Vol. 3, No. 2; House Of Milan Corp.  
Kinky World, Vol. 1, No. 1; Holly Publications.  
Mistress, Vol. 3, No. 1; Holly Publications.  
Play Pen, The No. 8; Infantae Press.  
Roped, Vol. 1, No. 6; Pinnacle Publishers.  
Serena—Bound And Tormented, Vol. 1, No. 1, January, February, March 1982; Red Lion Publishing Co.  
Surrender, Vol. 1, No. 4; —.  
Switch Number 7; Love Publishing Company.  
Teenage Sex Number 31, September 1983; Color-Climax Corporation.

INDECENT PUBLICATIONS AND ARTICLES  
ACT 1902-1983.

I, DESMOND KEITH DANS, being the Minister administering the Indecent Publications and Articles Act 1902-1983, acting in the exercise of powers conferred by sub-section (1) of section 10 of that Act, do hereby determine that the Publications (Printed Matter) specified in the schedule below shall be classified as restricted publications for the purposes of that Act.

Dated this 7th day of November, 1984.

D. K. DANS,  
Minister for Administrative Services.

Schedule.

Title; Publisher.

Crack, Vol. 3, No. 3, June, July, August 1977; Red Lion Publishing Co.  
Hit And Fun, Vol. 1, No. 2, June-July 1970; Calga Publishers Inc.  
Latent Image, Vol. 3, No. 8; House of Milan Corp.  
Ribald Number 618, Thursday 11 October 1984; Malnoj Pty. Ltd.  
Ribald Number 619, Thursday 18 October 1984; Malnoj Pty. Ltd.  
Teenagers, Vol. 10, No. 12, May, June, July 1975; American Art Enterprises Inc.

FIRE BRIGADES ACT 1942 (AS AMENDED).

IN accordance with the provisions of the Fire Brigades Act 1942 (as amended) and the Regulations thereunder, I hereby declare the following candidate duly elected, unopposed, as a member of the Western Australian Fire Brigades Board for the unexpired portion of the vacancy created by a resignation of one of the members representing Insurance Companies.

To represent the Insurance Companies carrying on business within the State—

Cornford, Trevor Isles.

29 October 1984.

P. R. KENT,  
Returning Officer.

(State Electoral Department, 565 Hay Street  
Perth 6000.)

HEALTH ACT 1911 (AS AMENDED).

Health Department of W.A.,  
Perth, 2 November 1984.

P.H.D. 179/65.

1. The cancellation of the appointment of Miss Robyn Joanne Martin as a Health Surveyor to the Shires of Goomalling, Cunderdin and Dowerin is hereby notified.

2. The appointment of Mr. James Moiler as a Health Surveyor to the Shires of Goomalling, Cunderdin and Dowerin for the period 5 November 1984 to 21 December 1984.

J. C. McNULTY,  
Executive Director Public  
Health,  
Scientific and Support Services.

HEALTH ACT 1911 (AS AMENDED).

Health Department of W.A.,  
Perth, 2 November 1984.

P.H.D. 629/63.

1. The cancellation of the appointment of Robyn Joanne Martin as a Health Surveyor to the Shire of York is hereby notified.

2. The appointment of Mr. James Moiler as a Health Surveyor to the Shire of York for the period 5 November 1984 to 21 December 1984 inclusive, is approved.

J. C. McNULTY,  
Executive Director Public  
Health,  
Scientific and Support Services.

HEALTH ACT 1911 (AS AMENDED).

Health Department of W.A.,  
Perth, 2 November 1984.

P.H.D. 28/70.

THE appointment of Mr. David Anthony Chidlow as a Health Surveyor to the Town of Geraldton effective from 8 October 1984 is approved.

J. C. McNULTY,  
Executive Director Public  
Health,  
Scientific and Support Services.

HEALTH ACT 1911 (AS AMENDED).

Health Department of W.A.,  
Perth, 2 November 1984.

P.H.D. 1746/62.

THE cancellation of the appointment of Sidney McCallum as a Relieving Health Surveyor to the City of Gosnells effective from 12 October 1984 is hereby notified.

J. C. McNULTY,  
Executive Director Public  
Health,  
Scientific and Support Services.

HEALTH ACT 1911 (AS AMENDED).

(Section 247A).

Health Department of W.A.,  
Perth, 24 October 1984.

P.H.D. 612/83.

I, BARRY JAMES HODGE, being the Minister administering the Health Act 1911 (as amended), hereby appoint the persons named in the schedule hereunder as members of the Local Health Authorities Analytical Committee expiring on the stipulated dates.

Schedule.

Mr. L. R. Float.	Statutory
Cr. J. J. Duggan.	1/9/85
Cr. R. Waddingham.	14/9/87
Cr. N. F. Hills.	14/9/87

BARRY HODGE,  
Minister for Health.

HEALTH ACT 1911 (AS AMENDED).

Health Department of W.A.,  
Perth, 6 November 1984.

P.H.D. 895/84.

THE appointment of Miss Angela Craine as a Health Surveyor to the City of Stirling is approved.

J. C. McNULTY,  
Executive Director,  
Public Health,  
Scientific Support Services.

HEALTH ACT 1911 (AS AMENDED).

Health Department of W.A.,  
Perth, 6 November 1984.

P.H.D. 240/67.

THE cancellation of the appointment of Mr. B. C. Burkin as a Health Surveyor to the Shire of Ravens-thorpe is hereby notified.

J. C. McNULTY,  
Executive Director Public Health,  
Scientific Support Services.



HEALTH ACT 1911 (AS AMENDED).

Health Department of W.A.,  
Perth, 6 November 1984.

P.H.D. 699/73.

THE appointment of Messrs Thomas Alfred Hartman and Glenn Frank Bangay as Relief Health Surveyors to the Shire of West Pilbara for the period 24 December 1984 to 14 February 1985 is approved.

J. C. McNULTY,  
Executive Director Public Health,  
Scientific Support Services.

NURSES ACT 1968 (AS AMENDED).

Health Department of W.A.,  
Perth, 7 November 1984.

P.H.D. 510/81 Ex. Co. No. 3143.

HIS Excellency the Governor in Executive Council has appointed, under the provisions of the Nurses Act 1968, as amended, the persons named in the Schedule hereunder to be members of the Nurses Board of Western Australia for the period of three years expiring on 14 August 1987.

Schedule.

Member.	Nomination.
Dr. M. M. P. Ryan.	Australian Medical Association (W.A. Branch).
Mrs. M. T. Bristow.	Hospital Employees Industrial Union.
Miss E. L. Bohan.	} Minister for Health.
Dr. J. Henzell.	
Mrs. Y. Pinch.	
Mr. J. D. Thomson.	Nurses Board of Western Australia.
Miss R. J. Denny.	} Royal Australian Nursing Federation.
Miss N. G. Hook.	
Miss S. A. Pattison.	
Miss R. J. Watts.	
Miss D. F. Wheatley.	

J. C. McNULTY,  
Executive Director,  
Public Health and Scientific  
Support Services.

HOSPITALS ACT 1927-1984.

Health Department of Western Australia,  
60 Beaufort Street,  
Perth, 6 November, 1984.

RP 1.9.

HIS Excellency the Governor in Executive Council has appointed under the provisions of the Hospitals Act 1927-1984, Ms. D. Dryant as a member of the Royal Perth Hospital Board for the period ending 31 July 1986

W. D. ROBERTS,  
Commissioner of Health.

HEALTH ACT 1911.

DRUGS OF ADDICTION NOTIFICATION AMENDMENT  
REGULATIONS 1984.

MADE by His Excellency the Governor in Executive Council.

- Citation. 1. These regulations may be cited as the Drugs of Addiction Notification Amendment Regulations 1984.
- Principal regulations. 2. In these regulations the Drugs of Addiction Notification Regulations 1980\*, are referred to as the principal regulations.
- Reg. 4 amended. 3. Regulation 4 of the principal regulations is amended by deleting "Commissioner" in subregulations (1) and (2) and substituting the following, in each case—  
" Executive Director "
- Reg. 5 inserted. 4. After regulation 4 of the principal regulations the following regulation is inserted—  
" 5. (1) The Executive Director, Public Health and Scientific Support Services shall cause to be kept a register of the information forwarded to him in accordance with regulation 4.  
(2) The Executive Director may delete information from the register referred to in subregulation (1) after 2 years, where—  
(a) the person referred to in the register has died;  
(b) the Director, Alcohol and Drug Authority has advised that the person referred to in the register has ceased to use drugs;  
(c) the entry was, by virtue of an assumed name, or otherwise, false; or  
(d) for a period of at least 5 years, the person referred to in the register has no contact with the Department, either directly or indirectly in relation to their use of drugs of addiction. "
- Schedule amended. 5. The Schedule to the principal regulations is amended in the form, by deleting "COMMISSIONER OF PUBLIC HEALTH:" and substituting the following—  
" EXECUTIVE DIRECTOR, PUBLIC HEALTH: "

By His Excellency's Command,  
G. PEARCE,  
Clerk of the Council.

\* Published in the *Government Gazette* on 26 September 1980 at p. 3313.

HEALTH ACT 1911.  
HEALTH (DISPOSAL OF ASBESTOS WASTE) AMENDMENT  
REGULATIONS 1984.

MADE by His Excellency the Governor in Executive Council.

- Citation. 1. These regulations may be cited as the Health (Disposal of Asbestos Waste) Amendment Regulations 1984.
- Principal regulations. 2. In these regulations the Health (Disposal of Asbestos Waste) Regulations 1984\* are referred to as the principal regulations.
- Reg. 4 amended. 3. Regulation 4 of the principal regulations is amended by inserting after the definition of "asbestos waste" the following definition—  
" "Executive Director" means the Executive Director, Public Health and Scientific Support Services; "
- Reg. 5 amended. 4. Regulation 5 of the principal regulations is amended by deleting "Commissioner" wherever occurring and substituting the following—  
" Executive Director "
- Reg. 6 amended. 5. Regulation 6 of the principal regulations is amended by deleting "Commissioner", twice occurring and substituting the following—  
" Executive Director "
- Reg. 7 amended. 6. Regulation 7 of the principal regulations is amended by deleting "Commissioner" and substituting the following—  
" Executive Director "

By His Excellency's Command,

G. PEARCE,  
Clerk of the Council.

\* Published in the *Government Gazette* on 6 July 1984 at p. 2027.

ROAD TRAFFIC ACT 1974.

I, JEFFREY PHILLIP CARR, being the Minister for the Crown for the time being administering the Road Traffic Act 1974, acting pursuant to the powers conferred by section 83 (1) of that Act, hereby approve the suspension of Regulations made under such Act on the carriageways mentioned hereunder within the Shire of Collie and nominated for the purpose of Motor Cycle Racing by members of the Collie Motor Cycle Club on Sunday, 11 November 1984, between the hours of 8.00 a.m. and 5.00 p.m.

Racing to be strictly confined to Newbold Street, Ogden Street, Holme Street, Prinsep Street, Johnston Street, Atkinson Street and Jones Street.

Dated at Perth this 6th day of November, 1984.

JEFF CARR,  
Minister for Police.

WESTERN AUSTRALIAN MARINE ACT 1982.  
Closure of Navigable Waters—Lake Kununurra.

Department of Marine and Harbours,  
Fremantle, 1 November 1984.

ACTING pursuant to the powers conferred by section 66 of the Western Australian Act 1982 the Department of Marine and Harbours, by this notice, defines that portion of Lake Kununurra set out hereunder as areas of navigable waters closed to navigation by vessels; provided that this closure will apply only on the following day and time but will not apply to competitors or other craft authorised by the Kununurra Water Ski Club taking part in activities approved by that Club.

On Sunday, 11 November 1984 between 10.00 a.m. and 2.00 p.m. all the water contained within the gazetted Lake Kununurra water ski area and which is defined by markers.

C. J. GORDON,  
General Manager.

NAVIGABLE WATERS REGULATIONS.

Water Ski Areas.

Department of Marine and Harbours,  
Fremantle, 1 November 1984.

ACTING pursuant to the powers conferred by Regulation 48A (1) (c) of the Navigable Waters Regulations the Department of Marine and Harbours, by this notice, defines and sets aside the following area of navigable waters for the purpose of water skiing by competitors and other craft authorised by the Lake Kununurra Water Ski Club taking part in activities approved by that Club.

On Sunday, 11 November 1984 between 10.00 a.m. and 2.00 p.m. all the water contained within the gazetted Lake Kununurra water ski area which is defined by markers.

C. J. GORDON,  
General Manager.

WESTERN AUSTRALIAN COASTAL SHIPPING  
COMMISSION ACT No. 44 OF 1965.

Office of the Minister for Transport,  
Perth, 31 October 1984.

HIS Excellency the Governor in Executive Council, acting under the provisions of section 9 of the Western Australian Coastal Shipping Commission Act No. 44 of 1965, has been pleased to approve the following rate of remuneration for a member of the Western Australian Coastal Shipping Commission with effect from 7 September 1984.

Robert Mitford Rowell, O.B.E. as Chairman \$6 000 per annum.

G. WILTSHIRE,  
Administrative Officer,  
Minister for Transport.

## ALBANY PORT AUTHORITY ACT 1926-1979.

Office of the Minister for Transport,  
Perth, 31 October 1984.

HIS Excellency the Governor in Executive Council, acting under the provisions of section 10 of the Albany Port Authority Act 1926-1979, has been pleased to approve the following rates of remuneration for members of the Albany Port Authority with effect from 1 September 1984.

Chairman: \$3 600 p.a.—plus expense allowance of \$300 p.a.

Members: \$1 800 p.a.

G. WILTSHIRE,  
Administrative Officer,  
Minister for Transport.

## BUNBURY PORT AUTHORITY ACT 1909.

Office of the Minister for Transport,  
Perth, 31 October 1984.

HIS Excellency the Governor in Executive Council, acting under the provisions of section 10 of the Bunbury Port Authority Act 1909, has been pleased to approve the following rates of remuneration for members of the Bunbury Port Authority with effect from 1 September 1984.

Chairman: \$3 600 per annum—plus expense allowance of \$300 per annum.

Members: \$1 800 per annum.

G. WILTSHIRE,  
Administrative Officer,  
Minister for Transport.

## GERALDTON PORT AUTHORITY ACT 1968-1979.

Office of the Minister for Transport,  
Perth, 31 October 1984.

HIS Excellency the Governor in Executive Council, acting under the provisions of section 13 of the Geraldton Port Authority Act 1968-1979 has been pleased to approve the following rates of remuneration for members of the Geraldton Port Authority with effect from 13 September 1984.

Chairman: \$3 600 per annum and \$300 per annum expense allowance.

Members: \$1 800 per annum.

G. WILTSHIRE,  
Administrative Officer,  
Minister for Transport.

## GERALDTON PORT AUTHORITY ACT 1968.

Applications to Lease Land.

APPLICATIONS are invited from persons or Companies interested in leasing land for Fishing Industry uses.

Land vested in the Authority under the Geraldton Port Authority Act No. 10 of 1968 may be leased for any term not exceeding twenty-one years, as yards or sites for—

- (a) Shipbuilding, boatbuilding, storing of goods.
- (b) The erection of workshops or foundries.
- (c) Other purposes connected with shipping.

Applications close at 4 p.m. on Friday, 23 November 1984 with—

L. W. GRAHAM,  
Managing Secretary,  
Geraldton Port Authority  
P.O. Box 1064,  
Geraldton. 6530

## FISHERIES ACT 1905.

Part III B—Processing Licenses.

F & W 344/84.

THE Public is hereby notified that I have issued a permit to Ocean Gardens of Australia, 29 Cockburn Road, Hamilton Hill to establish a processing establishment to process fish in pursuance of the provisions of section 35C of the Fisheries Act 1905, at 29 Cockburn Road, Hamilton Hill, subject to the following conditions:—

That the processing establishment—

1. Shall comply with the requirements of the Fisheries Act 1905-1975 and all Regulations, Orders in Councils, and Notices and Ministerial Directions issued thereunder.
2. May process rock lobster by processing flesh from the head, spider and leg sections only.
3. May purchase rock lobster head, spider and leg sections from a licensed processor only.
4. Shall comply with the requirements of the Health Act 1911 (amended).
5. Shall comply with the requirements of any town planning scheme or interim development order gazetted under the provisions of the Town Planning and Development Act 1928 (amended) or the Metropolitan Region Town Planning Scheme Act 1959 (amended).
6. Shall be registered as an export establishment pursuant to the provisions of the Customs Act 1901 (amended) and the Commercial (Trade Descriptions) Act 1905 (amended) of the Parliament of the Commonwealth should it be used to process fish for export.
7. Shall not be used for the processing of marron (*Cherax tenuimanus*) unless a license is held under section 39C of the Fisheries Act 1905-1975.
8. Rock lobster sections shall not be processed or received for processing on Christmas Day, New Year's Day and Good Friday.
9. The Licensee shall lodge with the Department of Fisheries and Wildlife no later than the 15th day of each month, a return of Rock Lobster/Prawns/Wetfish processed for the preceding month, specifying the name of the fisherman, the boat number or professional fisherman's license number, anchorage from which the vessel operates, the species and live weight processed. Where no Rock Lobster/Prawns/Wetfish have been processed a "Nil" return shall be submitted.

B. K. BOWEN,  
Director.

## TRANSFER OF LAND ACT 1893.

Application C800613.

TAKE notice that George Frederick Simpson of 28 Crossman Street, Albany, Farmer, has made application to be registered under the Act as proprietor of an estate in fee simple in possession in the land situated at Lot 52, Albany Highway, Albany being portion of Albany Suburban Lot 23 and being Lot 52 on Diagram 57690.

All persons other than the applicant claiming any estate right title or interest in the above land and desiring to object to the application are required to lodge in this office on or before 10 December 1984 a caveat forbidding the land being brought under the operation of the Act.

N. J. SMYTH,  
Registrar of Titles,  
Office of Titles, Perth.

## TRANSFER OF LAND ACT 1893.

Application C800614.

TAKE notice that Kathleen Agnes Simpson of Lot 14 Beresford Street, Albany, Widow, and Richard Turpin of 254 Serpentine Road, Albany, Waterside Worker, as tenants in common in equal shares have made application to be registered under the Act as proprietor of an estate in fee simple in possession in the land situated at Lot 51 Albany Highway, Albany being portion of Albany Suburban Lot 23 and being Lot 51 on Diagram 57690.

All persons other than the applicant claiming any estate right title or interest in the above land and desiring to object to the application are required to lodge in this office on or before 10 December 1984 a caveat forbidding the land being brought under the operation of the Act.

N. J. SMYTH,  
Registrar of Titles,  
Office of Titles, Perth.

## NAMING OF ALAN ANDERSON PARK.

Reserve No. 37174.

Department of Lands and Surveys,  
Perth, 9 November 1984.

File No. 1064/981.

IT is hereby notified for general information that the name of "Alan Anderson Park" has been applied to the land contained in Reserve No. 37174 (Bickley Lot 100) set apart for the purpose of "Recreation" and situated in the Shire of Kalamunda.

(Public Plan Perth 2 000 26.19.)

R. W. MICKLE,  
Acting Under Secretary for Lands.

## NAMING OF SKAIFE PARK.

Reserve No. 26750.

Department of Lands and Surveys,  
Perth, 9 November 1984.

File No. 3241/58.

IT is hereby notified for general information that the name of "Skaife Park" has been applied to the land contained in Reserve No. 26750 (Jandakot Agricultural Area Lot 441) set apart for the purpose of "Public Recreation" and situated in the City of Cockburn.

(Public Plans Perth 2 000 10.02 and 10.03.)

R. W. MICKLE,  
Acting Under Secretary for Lands.

## NAMING OF LEWINGTON RESERVE.

Reserve No. 27968.

Department of Lands and Surveys,  
Perth, 9 November 1984.

File No. 1194/65.

IT is hereby notified for general information that the name of "Lewington Reserve" has been applied to the land contained in Reserve No. 27968 (Cockburn Sound Location 2076) set apart for the purpose of "Public Recreation" and situated in the City of Cockburn.

(Public Plans: Peel 2 000 9.39 and 9.40.)

R. W. MICKLE,  
Acting Under Secretary for Lands.

## NAMING OF DUFFIELD RESERVE.

Reserve No. 36073.

Department of Lands and Surveys,  
Perth, 9 November 1984.

File No. 3176/78.

IT is hereby notified for general information that the name of "Duffield Reserve" has been applied to the land contained in Reserve No. 36073 (Cockburn Sound Location 2578) set apart for the purpose of "Public Recreation" and situated in the City of Cockburn.

(Public Plan Perth 2 000 12.09.)

R. W. MICKLE,  
Acting Under Secretary for Lands.

## NAMING OF RINALDO RESERVE.

Reserve No. 38725.

Department of Lands and Surveys,  
Perth, 9 November 1984.

File No. 3038/983.

IT is hereby notified for general information that the name of "Rinaldo Reserve" has been applied to the land contained in Reserve No. 38725 (Cockburn Sound Location 2773) set apart for the purpose of "Public Recreation" and situated in the City of Cockburn.

(Public Plan Perth 2 000 10.10.)

R. W. MICKLE,  
Acting Under Secretary for Lands.

## NAMING OF WILLIAM TURNER RESERVE.

Reserve No. 31847.

Department of Lands and Surveys,  
Perth, 9 November 1984.

File No. 1647/67.

IT is hereby notified for general information that the name of "William Turner Reserve" has been applied to the land contained in Reserve No. 31847 (Canning Location 2463) set apart for the purpose of "Public Recreation" and situated in the Town of Armadale.

(Public Plan Perth 2 000 22.05.)

R. W. MICKLE,  
Acting Under Secretary for Lands.

## LAND ACT 1933.

Land Release.

Department of Lands and Surveys,  
Perth, 9 November 1984.

THE undermentioned allotments of Land are now open for sale pursuant to the provisions of Part IV of the Land Act 1933 and are to be sold by Public Auction, by Order of the Minister, at the place and on the date stated, at the upset prices and subject to the conditions specified hereunder.

File 289/62v.3.

Kununurra Townsite.

Lot; Street; Area (Square Metres); Upset Price;  
Conditions.

1864; Flametree Street; 772; \$11 200; (A) (B) (C).  
1865; Flametree Street; 760; \$11 000; (A) (B) (C).  
1866; Flametree Street; 812; \$11 700; (A) (B) (C).  
1868; Flametree Street; 836; \$12 000; (A) (B) (C).  
1869; Corner Flametree Street and Lemonwood Way;  
795; \$11 500; (A) (B) (C).  
1879; Corner Banyan and Flametree Streets; 819;  
\$11 800; (A) (B) (C).  
1880; Flametree Street; 775; \$11 200; (A) (B) (C).

- 1881; Flametree Street; 770; \$11 200; (A) (B) (C).  
 1882; Flametree Street; 770; \$11 200; (A) (B) (C).  
 1883; Flametree Street; 770; \$11 200; (A) (B) (C).  
 1884; Flametree Street; 770; \$11 200; (A) (B) (C).  
 1885; Flametree Street; 770; \$11 200; (A) (B) (C).  
 1886; Flametree Street; 770; \$11 200; (A) (B) (C).  
 1887; Corner Casuarina Way and Flametree Street; 795;  
 \$11 500; (A) (B) (C).  
 1888; Casuarina Way; 819; \$11 800; (A) (B) (C).  
 1893; Corner Casuarina Way and Melaleuca Drive; 878;  
 \$12 500; (A) (B).  
 1894; Corner Melaleuca Drive and Sandalwood Street;  
 812; \$11 700; (A) (B).  
 1905; Sandalwood Street; 789; \$11 400; (A) (B) (C).  
 1906; Corner Sandalwood Drive and Banyan Street;  
 1 030; \$17 200; (A) (B) (C).  
 1907; Corner Sandalwood Drive and Banyan Street;  
 1 180; \$19 100; (A) (B) (C).  
 1912; Sandalwood Street; 2 790; \$42 700; (A) (B).  
 1919; Melaleuca Drive; 973; \$15 300; (A) (B).  
 1921; Melaleuca Drive; 789; \$11 400; (A) (B).  
 1924; Corner Melaleuca Drive and Eucalyptus Close;  
 790; \$11 400; (A) (B).  
 1925; Eucalyptus Close; 814; \$11 700 (A) (B).  
 1929; Eucalyptus Close; 823; \$12 600; (A) (B).  
 1931; Eucalyptus Close; 763; \$11 800; (A) (B).  
 1935; Eucalyptus Close; 830; \$12 600; (A) (B).  
 1936; Eucalyptus Close; 918; \$13 800; (A) (B) (C).  
 1937; Eucalyptus Close; 787; \$12 100; (A) (B) (C).  
 1938; Eucalyptus Close; 770; \$11 900; (A) (B) (C).  
 1939; Eucalyptus Close; 1 067; \$16 900; (A) (B) (C).  
 1940; Eucalyptus Close; 805; \$12 300; (A) (B) (C).  
 1943; Eucalyptus Close; 770; \$11 900; (A) (B) (C).  
 1944; Eucalyptus Close; 770; \$11 900; (A) (B) (C).  
 1945; Eucalyptus Close; 770; \$11 900; (A) (B) (C).  
 1946; Eucalyptus Close; 869; \$12 400; (A) (B) (C).  
 1947; Eucalyptus Close; 770; \$11 900; (A) (B) (C).  
 1948; Eucalyptus Close; 770; \$11 900; (A) (B) (C).  
 1949; Cnr Eucalyptus Close and Melaleuca Drive; 820;  
 \$11 800; (A) (B) (C).  
 1950; Melaleuca Drive; 817; \$11 800; (A) (B) (C).  
 1951; Corner Melaleuca Drive and Banyan Street; 804;  
 \$11 600; (A) (B) (C).  
 1954; Banyan Street; 824; \$11 800; (A) (B) (C).  
 1956; Banyan Street; 815; \$11 700; (A) (B) (C).  
 1957; Banyan Street; 770; \$11 200; (A) (B) (C).  
 1958; Banyan Street; 770; \$11 200; (A) (B) (C).  
 1959; Banyan Street; 770; \$11 200; (A) (B) (C).  
 1962; Eucalyptus Close; 898; \$12 800 (A) (B).  
 1965; Eucalyptus Close; 921; \$13 800; (A) (B).  
 1967; Eucalyptus Close; 1 399; \$21 900; (A) (B).  
 1983; Water Lily Place; 787; \$12 100; (A) (B).

Thursday 6 December 1984 at 2.30 p.m. in the Conference Room, Swagman Inn, Kununurra.

(Public Plan Kununurra, 23:15, 23:16, 24:15, 24:16.)

These lots are sold subject to the following conditions:

- (A) The purchaser shall erect on the lot purchased a residence to comply with Local Authority by-laws within two years from the due date of the first instalment. If this condition has not been complied with in the time prescribed, the land may be absolutely forfeited together with all purchase money and fees that may have been paid. However, freehold title to the land may be applied for when a residence has been

erected to "top plate height" stage, and is not less than 50 per cent completed to the satisfaction of the Minister for Lands and Surveys.

On payment of the first instalment of purchase money a Licence will be available, upon which a mortgage can be registered. A Crown Grant (freehold) will not issue until the purchaser has complied with the building condition. A holder of a Licence may apply to the Minister for Lands and Surveys for permission to transfer a Licence.

(B) Purchases by Agents will need to be ratified by the Principals.

(C) Subject to Examination of Survey.

R. W. MICKLE,  
Acting Under Secretary for Lands.

Department of Lands and Surveys,  
Perth, 9 November 1984.

IT is hereby notified for general information that the land board has determined that the following application for land shall be granted.

Somerville suburban Lots 40 and 43 to be leased for the purpose of "extensive development."

Lot 40 having an area of 1.8539 hectares to:

Jones Mining Limited of 39 Porter Street, Kalgoorlie 6430.

Lot 43 having an area of 1.5404 hectares to:

Ronald William West of 234 Dugan Street, Kalgoorlie 6430.

R. W. MICKLE,  
Acting Under Secretary for Lands

#### FORFEITURES.

THE following leases and licences together with all rights, title and interest therein have this day been forfeited to the Crown under the Land Act 1933 for the reasons stated.

Name; Lease or Licence; District; Reason;  
Corres No.; Plan.

Huigens E. M. D.; 338/14901; Bremer Bay 163; Non compliance with conditions; 1904/980; Bremer Bay 17:32.

Lindsay R. W.; 3116/8209 (CL 218/1982) ENC (WARRANT C613242); Derby Lot 711; Non payment of Rent; 981/981; Derby 2000 4.05, 4.06.

Phillips E. Phillips M.; 345A/5091; Burracoppin Lot 68; Non compliance with conditions; 622/981; Burracoppin Townsite.

Dated: 7/11/84.

R. W. MICKLE,  
Acting Under Secretary for Lands

#### LAND ACT 1933.

#### LAND ACT AMENDMENT REGULATIONS 1984.

MADE by His Excellency the Governor in Executive Council.

Citation.

1. These regulations may be cited as the Land Act Amendment Regulations 1984.

Regulation 5 amended.

2. Regulation 5 of the Land Act Regulations 1968\* is amended in item 21 by deleting "27.00" and substituting the following—

" 30.00 "

By His Excellency's Command,

G. PEARCE,  
Clerk of the Council.

\* Published in the *Government Gazette* on 1 August 1968 at pp. 2211-2250 and amended from time to time thereafter.

## LICENSED SURVEYORS' ACT 1909-1976.

Land Surveyors' Licensing Board.

IT is hereby notified for general information that the undermentioned gentlemen have all been registered as Licensed Surveyors, under the provisions of the abovementioned Act, on the dates specified:—

- No. 799—Yardley, Alan John, 7 Bolt Place, Bullcreek, W.A. 6155, 13 September 1984.  
 No. 800—Gow, Peter Henry, 10A Wilberforce Street, North Beach, W.A. 6020, 13 September 1984.  
 No. 801—Green, Richard Kenneth, 72 Holman Street, Alfred Cove, W.A. 6154, 13 September 1984.  
 No. 802—McMahon, Colin Ernest, C/o Survey and Mapping Group, 23 Richardson Street, P.O. Box 83, South Perth, W.A., 13 September 1984.  
 No. 803—Payne, Russell David, 17 Nottingham Street, East Victoria Park, W.A. 6101, 13 September 1984.

S. J. STOKES,  
 Secretary,  
 Land Surveyors' Licensing Board.

## BUSH FIRES ACT 1954-1981.

Shire of Carnamah.  
 Fire Weather Officer.

IT is hereby notified for public information that Mr. David Ian Bowman has been appointed Fire Weather Officer for the Shire of Carnamah from 11 October 1984.

His deputy will be Mr. Trevor Arnold Grover.

M. L. CROFT,  
 Acting Shire Clerk.

## BUSH FIRES ACT 1954-1981.

(Section 8)

Appointment of Board Members.

Bush Fires Board,  
 Perth, 9 November 1984.

Corres. No. 1/55

IT is hereby notified that His Excellency the Governor, acting with the advice and consent of the Executive Council and pursuant to the powers contained in section 8 of the Bush Fires Act 1954-1981, has appointed Eric David Brown, a person nominated by the Commissioner of Police as a member of the Bush Fires Board for the period from 31 July 1984 to 15 January 1985 inclusive, *vice* M. F. J. Forkin, retired.

J. A. W. ROBLEY,  
 Director.

## BUSH FIRES ACT 1954-1981.

(Section 8).

Appointment of Board Members.

Bush Fires Board,  
 Perth, 9 November 1984.

Corres. No. 1/55.

IT is hereby notified that His Excellency the Governor acting with the advice and consent of the Executive Council and pursuant to the powers contained in section 8 of the Bush Fires Act 1954-1981, has appointed the following persons to be members of the Bush Fires Board for the period stated:—

Richard Wallace Maslen, of Moonyoonooka, farmer, a person nominated by the Executive Council of the Country Shire Councils Association of Western Australia, for a period of three years from 10 October 1984 to 9 October 1987, inclusive.

Edward Gerard McCarthy, of Bruce Rock, farmer, a person nominated by the Executive Council of the Country Shire Councils Association of Western Australia, for a period of three years from 10 October 1984 to 9 October 1987, inclusive.

J. A. W. ROBLEY,  
 Director.

## BUSH FIRES ACT 1954-1981.

Shire of Kojonup.

Fire Break Order.

(Section 33.)

Notice to Owners and Occupiers of Land  
 within the Shire of Kojonup.

PURSUANT to the powers contained in section 33 of the above Act, you are hereby required to have firebreaks clear of all inflammable material, in the position of the width and for the period as specified hereunder:—

1. Rural Land: Boundary firebreaks are not compulsory within the Shire of Kojonup Rural Area. Land holders can provide firebreaks if they wish.

2. Urban Land (Land within a townsite): During the period from 10 December, 1984 to 31 May, 1985 inclusive in the following positions:

2.1 On land which is 4 000 metres square (one acre) or less in area, you shall remove all inflammable material from the whole of the land.

2.2 On land which exceeds 4 000 metres square (one acre) in area you shall have a firebreak clear of all inflammable material, at least 2.5 metres (8ft) wide immediately inside the external boundaries of the land.

3. Homesteads, buildings, haystacks, bulk fuel, drums and liquid petroleum:

3.1 During the period from 15 December 1984 to 31 May 1984 inclusive you shall have firebreaks at least 20 metres wide, if provided by burning, cultivating or spraying or 60 metres wide, if provided by being closely grazed or mowed, to the satisfaction of a Bush Fire Control Officer in such positions as are necessary to completely surround the perimeter of any homestead building (excluding isolated non inflammable buildings) fuel installation (including drums), haystack (but only haystacks within 100 metres (5 chains) of any building or group of such structures or installations. Provided that wherever 60 metre wide alternative is chosen, the outer 2.5 metres of the 60 metre area must be totally free of any inflammable material and where mowing is the method used all residue of the mowing process must be removed from the area.

## General Information.

If it is considered impractical for any reason to clear firebreaks on the land as required by this notice you may apply to Council or its duly authorised officer for permission to provide firebreaks in alternative positions or to take alternative action to abate fire hazards on the land. If permission is not granted by Council or its duly authorised officer you shall comply with the requirements of this notice.

The penalty for failing to comply with this notice is a fine of not less than \$40 nor more than \$200 and a person in default is also liable, whether prosecuted or not to pay the cost of performing the work directed in this notice if it is not carried out by the required date.

By order of the Council,  
 PASCOE DURTANOVICH,  
 Shire Clerk.

**BUSH FIRES ACT 1954-1981.**

Shire of Nannup.

Bush Fire Control Officer.

IT is hereby notified that Stephen Hewett has been appointed bush fire control officer for the Nannup Brook Brigade.

The appointment of J. Crothers is hereby cancelled.

D. F. BOULTER,  
Shire Clerk.

**SHIRE OF NORTHAM.**

Fire Control Officer.

NOTICE is hereby given that the Shire of Northam has appointed Stephen Edward Hamersley as a Fire Control Officer for the District of the Shire of Northam.

The appointments of E. D. Hamersley and L. C. Morgan as Fire Control Officers for the Shire of Northam are cancelled.

5 November 1984.

A. J. MIDDLETON,  
Shire Clerk.

**BUSH FIRES ACT 1954-1981.**

Shire of Augusta—Margaret River.

Bush Fire Notice and Requirements.

NOTICE to all owners and/or occupiers of land in Shire of Augusta-Margaret River.

With reference to section 33 of the Bush Fires Act 1954-1981, you are required to carry out fire prevention work on land owned or occupied by you in accordance with the provisions of this order.

**Rural Areas:**

This work must be carried out by 22 December 1984, and kept maintained throughout the summer months until 12 April 1985.

**Townsites:**

This work must be carried out by 1 December 1984, and kept maintained throughout the summer months until 12 April 1985.

An inspection of firebreaks and hazard removal will be carried out in all areas of the Shire by an authorised officer (Townsites, after 1 December 1984. Rural, after 22 December 1984.)

Persons who fail to comply with the requirements of this order may be issued with an infringement notice (penalty \$40) or prosecuted with an increased penalty, and additionally, Council may carry out the required work at cost to the owner or occupier.

**A. Rural Land:**

1. A firebreak not less than 2 metres wide must be constructed inside and within 100 metres of the boundary of each property where the boundary is adjacent to or adjoins a constructed or used surveyed road. (Firebreaks constructed on road verges do not constitute a legal firebreak under the Bush Fires Act and Council approval is required prior to construction of additional firebreaks on roadside verges.)
2. A firebreak not less than 2 metres wide must be constructed within a perimeter of 20 metres of all homesteads, buildings, haystacks and fuel storage areas on the land.
3. Where uncleared land abuts a boundary, a firebreak not less than 2 metres wide must be constructed inside and within 100 metres of such boundaries.

**B. Special Rural Land:**

1. The owners of all existing small rural holdings zoned as Special Rural in town planning schemes must construct a firebreak not less than 2 metres wide, adjacent to and inside all boundaries.
2. A firebreak not less than 2 metres wide must be constructed within a perimeter of 20 metres of all homesteads, buildings, haystacks and fuel storage areas on the land.

**C. Pine Plantations:**

Firebreaks not less than 10 metres wide around the perimeter of land on which pines are planted. Not less than 10 metres in width along those portions of pine plantations which enjoy a common boundary with road reserve and not less than 10 metres in width in such positions that no part or compartment of pine plantation shall exceed 28 hectares in area.

**D. All Other Townsites (Including Molloy Island):**

In respect of land owned or occupied by you within any townsite or any area subdivided for other purposes, you shall:

1. Where the area of land is 2024 m<sup>2</sup> (approximately  $\frac{1}{2}$  acre) or less, remove all flammable material on the land except living standing trees, from the whole of the land; and
2. where the area of land exceeds 2024 m<sup>2</sup> ( $\frac{1}{2}$  acre) clear of flammable materials, firebreaks of at least 2 metres wide, immediately inside all external boundaries of the land and also immediately surrounding all buildings situated on the land.

**E. Townsites—Gracetown and Prevelly Park.**

In respect of land owned or occupied within these townsites or any area subdivided for other purposes, you shall:

1. Remove all flammable material (including ground fuel build up) on the whole of the land except living standing trees; or
2. construct a firebreak of not less than 1.5 metres wide adjacent to and inside both side and rear boundaries together with a firebreak not less than 3 metres in width around all buildings on the land. All fuel residue material from firebreaks that are constructed to be removed from the block.

**F. Fuel and/or Gas Depots:**

In respect of land owned or occupied by you on which is situated any container normally used to contain liquids or gas fuel, including the land on which any ramp or support is constructed, you shall have the land clear of all flammable materials.

If it is considered impractical for any reason to clear firebreaks or remove flammable materials from the land as required by this Notice, you may make written application to the Council not later than 15 November 1984, for permission to provide firebreaks in alternative positions or to take alternative action to abate fire hazards on the land. This application must be countersigned by the Bush Fire Control Officer for the area in which the land is situated to signify his agreement to the variation. If permission is not granted by the Council or its duly authorised officer, you shall comply with the requirements of this notice.

**Special Notice to Land Owners and Occupiers.**

The Council forwards a copy of this Firebreak Order each year. The Notice is also published in the Busselton-Margaret Times and copies are available at the office counter.

The aim of the council is to eliminate destructive bush-fires and to this end all areas of the Shire are subject to an overall District Fire Protection Plan, where large scale hazard removal is carried out by the Shire's Bush Fire Brigades. The requirements of the Order are considered to be the minimum standard of fire prevention work required to protect not only individual properties, but the district generally. In addition to the requirements of this Order, Council may issue separate "special" orders on owners or occupiers if hazard removal is considered necessary in some specific areas.

**Bush Fire Precautions.**

Prohibited Burning Times: The prohibited burning times applying within the shire are:

22 December 1984 to 28 February 1985.

Restricted Burning Times: The restricted burning times are:

9 November 1984 to 21 December 1984 and 1 March 1985 to 12 April 1985.

The dates are subject to slight variation according to seasonal conditions, but any alteration will be advertised locally.

K. S. PRESTON,  
Shire Clerk.

METROPOLITAN REGION TOWN PLANNING  
SCHEME ACT 1959-1982.

Delegation

File No. 806/2/1/81.

THE Metropolitan Region Planning Authority acting pursuant to the provisions of section 19 of the Metropolitan Region Town Planning Scheme Act 1959-1982, hereby delegates to the Chairman of The Metropolitan Region Planning Authority, Mr. William Albany McKenzie and in his absence, the Deputy Chairman, Mr. Lloyd Wilson Graham, the power to exercise the following functions reserved to the Authority in Part IV Division 1 of the Metropolitan Region Scheme, to wit:

determine applications for approval to commence development referred to the Authority under Clause 29 (1) and 29 (3) of the Metropolitan Region Scheme.

This delegation is effective from the date of appointment of Mr. W. A. McKenzie as Chairman of The Metropolitan Region Planning Authority being 1 September 1984.

The Common Seal of the Metropolitan Region Planning Authority was hereto affixed in the presence of—  
[L.S.]

W. A. MCKENZIE,  
Chairman.

R. E. PETERS,  
Acting Secretary.

PUBLIC WORKS DEPARTMENT  
AND  
BUILDING MANAGEMENT AUTHORITY

Tenders, closing at West Perth, at 2.30 p.m. on the dates mentioned hereunder are invited for the following projects. Tenders are to be addressed to the Minister (either for Works or for Water Resources as indicated on the tender document),

C/- Contract Office.  
Public Works Department,  
Dumas House,  
2 Havelock Street,  
West Perth. Western Australia 6005

and are to be endorsed as being a tender for the relevant project.  
The highest, lowest, or any tender will not necessarily be accepted.

PUBLIC WORKS DEPARTMENT

Contract No.	Project	Closing Date	Tender Documents now available at
23783 ....	Manjimup Sewerage Reticulation Area No. 6B P.V.C. Gravity of Sewers Schedule of Rates Contract	27/11/84	P.W.D., West Perth
23787 ....	Mantamaru (Jameson) and Warkanurna (Giles) Aboriginal Communities Water Supply—Supply and Erect two 200 m <sup>3</sup> Tanks on 12 m Stands	27/11/84	P.W.D., West Perth District Engineer, O.B.N., Kalgoorlie

BUILDING MANAGEMENT AUTHORITY

Contract No.	Project	Closing Date	Tender Documents now available at
23768 ....	Perth Technical College Francis Street—Stage II Emergency Lighting Central Unit Direct Contract	20/11/84	P.W.D., West Perth
23770 ....	Wembley Technical College—Upgrading Air Conditioning	13/11/84	P.W.D., West Perth
23741 ....	Perenjori Police Station, Lock-up and Quarters Erection (recall)	20/11/84	P.W.D., West Perth
23772 ....	Armadale Senior High School—Internal Renovations Blocks A, B, C.	13/11/84	P.W.D., West Perth
23773 ....	Yale Primary School (Thornlie)—New Pre-Primary Centre 198	13/11/84	P.W.D., West Perth
23774 ....	Denham Boatshed and Garage—Erection	20/11/84	P.W.D., West Perth
23775 ....	Broome Hospital—Cyclone Upgrading to Staff Housing	27/11/84	B.M.A., West Perth P.W.D., West Perth B.M.A., Broome B.M.A., Derby B.M.A., Pt. Hedland
23776 ....	Guildford—Pollard Hospital—Repairs and Renovations	13/11/84	P.W.D., West Perth
23778 ....	Royal Perth Hospital—North Block—Aluminium Windows and Curtain Walling	20/11/84	P.W.D., West Perth
23779 ....	Kalgoorlie College—Stages 2 and 3 Trades and Technology—Electrical Installation	20/11/84	P.W.D., West Perth B.M.A., Kalgoorlie
23780 ....	Wembley—Government Printing Office—Supply and Installation of an uninterruptable power supply	13/11/84	P.W.D., West Perth
23761 ....	Perth Cultural Centre External Works—Retaining Walls, Ramps, Steps, Paving etc. (Recall on amended document)	20/11/84	B.M.A., West Perth
23777 ....	Kalgoorlie College Stages 2 and 3—Mechanical Services (Deposit on documents \$100 for 2 sets)	27/11/84	B.M.A., West Perth B.M.A., Kalgoorlie
23781 ....	Beverley District High School—External and Internal Repairs and Renovations	27/11/84	B.M.A., West Perth B.M.A., Northam
23782 ....	Maddington Senior High School—External Repairs and Renovations	20/11/84	B.M.A., West Perth



PUBLIC WORKS DEPARTMENT AND BUILDING MANAGEMENT  
AUTHORITY—*continued*

Contract No.	Project	Closing Date	Tender Documents now available at
23784 ....	Albany C.H.S.H.A. Amity Hostel—Recreation Centre ....	27/11/84	B.M.A., West Perth
23785 ....	Bassendean—Cyril Jackson Senior High School—Community Recreation Centre—Electrical Services Nominated Sub Contract	20/11/84	B.M.A., Albany B.M.A., West Perth
23786 ....	Royal Perth Hospital—North Block—Granolithic Floor Top-pings—Levels 5 and 6 Document 31.1.1	20/11/84	B.M.A., West Perth
23788 ....	Cyril Jackson (Bassendean) Senior High School—Community Recreation Hall	20/11/84	B.M.A., West Perth
23789 ....	Mount Lawley Centre—W.A. Alcohol and Drug Authority—Redevelopment (Deposit on Document \$200)	4/12/84	B.M.A., West Perth
23790 ....	Karnet Prison—Additions to Prisoner Reception	27/11/84	B.M.A., West Perth
23791 ....	Geraldton—Bluff Point Primary School—External and Internal Repairs and Renovations	4/12/84	B.M.A., West Perth B.M.A., Geraldton
23792 ....	Exmouth District High School—Internal and External Repairs and Renovations	4/12/84	B.M.A., West Perth B.M.A., Geraldton B.M.A., Carnarvon
23793 ....	Department of Conservation and Land Management Kelmscott Offices—Alterations—Mechanical Services	4/12/84	B.M.A., West Perth
23794 ....	W.A. Alcohol and Drug Authority Mt. Lawley—Redevelopment—Mechanical Engineering Services	4/12/84	B.M.A., West Perth

ACCEPTANCE OF TENDERS

Contract No.	Project	Contractor	Amount
			\$
23736 ....	Collie Senior High School—Repairs and Renovations	Pacific Building Company	96 700.00
23751 ....	Fremantle Fishing Boat Harbour—Mews Road Wharf	John Holland Constructions Pty Ltd	76 212.00
23739 ....	Goldfields and Agricultural Water Supply—Extensions to VHF/UHF Radio System Zone 2—Radio Masts	Jennis Steel Constructions Pty Ltd	17 599.00
23746 ....	Perth Entertainment Centre—Repairs and Renovations	Programmed Maintenance Services Pty Ltd	89 906.50
23714 ....	Goldfields and Agricultural Water Supply Main Conduit Dedari Pumping Station—Surge Vessel and Ancillary Plant	Major Construction & Engineering Pty Ltd	48 249.00
23754 ....	Transportable Classrooms 84-85	Kounis Metal Industries Pty Ltd	333 198.00
23742 ....	Northam Government Offices—Erection	Cooper & Oxley Construction Co Pty Ltd	1 724 000.00
23745 ....	Royal Perth Hospital—North Block—Temporary Toilets and Fire Service	Gregory's Plumbing and Pipeline Services	137 263.00
23743 ....	Boddington Police Complex—Erection	Advanced Building Construction Pty Ltd	302 200.00
23748 ....	Moora Primary School—Repairs and Renovations	P. R. Paul & Co	45 295.00
23740 ....	Northam Government Offices—Electrical Installation	Verlinden's Electrical Service (W.A.)	96 043.00

E. A. BARKER,  
Acting Under Secretary for Works.

D. W. NORMAN,  
Executive Director,  
Building Management Authority.

WATER SUPPLY, SEWERAGE AND DRAINAGE ACT 1912-1981.

LAND DRAINAGE ACT 1925-1983.

Pinjarra Drainage District.

Murray River Flood Plain.

Construction of Floodway.

Preliminaries to Construction.

Notice of Intention.

P.W.W.S. 391/48.

NOTICE is hereby given of the intention of the Minister for Water Resources, exercising the functions of a Drainage Board within the Pinjarra Drainage District, to undertake the construction of the works

36801-(2)

hereinafter described by virtue of the powers contained under the provisions of the Water Supply, Sewerage and Drainage Act 1912-1981 and the Land Drainage Act 1925-1983.

Description of the proposed works:

The works will consist of:—

- (a) The construction of a floodway on Reserve 38749 by removal of vegetation and excavation to Reduced Level 1.0 metre Australian Height Datum.
- (b) The erection of approximately 1.0 km of farm fencing and 2 gates.
- (c) The seeding and fertilizing of land in the reserve.

Location of the proposed works:

As shown on Plan P.W.D., W.A. 55528-1-1.

The purpose for which the works are to be constructed:

To improve the discharge of floodwaters from the Murray River Flood Plain.

The times when and the places at which the plans may be inspected:

The plans may be inspected at the office of the Minister for Water Resources, room 847, 8th floor, Dumas House, 2 Havelock Street West Perth; the office of the Shire of Murray, Pinjarra Road, Pinjarra; the office of the Public Works Department, 13 Pinjarra Road, Mandurah for one month on and after the 12th day of November, 1984 between the hours of 10.00 a.m. and 3.30 p.m.

A. TONKIN,  
Minister for Water Resources.

NOTE.

LAND DRAINAGE ACT 1925-1983.

1. Section 60—among other things, provides as follows:

- (a) Plans of proposed works to be prepared, and a description thereof published in the *Government Gazette* and a local newspaper.
- (b) Such plans and description to be open to inspection by any person interested, who may make copies and extracts therefrom.
- (c) If within a period of one month after such publication, a petition against the proposed works is presented to the Minister, signed by persons who constitute a majority of the owners of rateable land within the district, the Board shall not carry out the proposed works.
- (d) If no such petition is presented legal formalities may be concluded, and the Board empowered to undertake the construction of the works.

2. Section 88—authorises the Board to impose rates to be called "drainage rates" in respect of all rateable land within the district.

PUBLIC WORKS ACT 1902 (AS AMENDED).

Sale of Land.

Westrail 8236 PW 1329/84.

NOTICE is hereby given that His Excellency the Governor has authorised under section 29 (7) (a) (ii) of the Public Works Act 1902 (as amended) the sale by public auction or private contract of the land hereunder described, such land being no longer required for the work for which it was acquired.

Land.

1. Portion of Kojonup Location 52 and being Lot 52 on Plan 2933 and being the whole of the land in Certificate of Title Volume 1192 Folio 28 as is shown more particularly delineated and coloured green on Plan PWD WA 55793-1.
2. Portion of Kojonup Lot 274 and being held as portion of Reserve 24399 as is shown more particularly delineated and coloured green on Plan PWD WA 55793-2.

Dated this 23rd day of October, 1984.

E. A. BARKER,  
Acting Under Secretary for Works.

PUBLIC WORKS ACT 1902 (AS AMENDED)

Sale of Land.

P.W. 915/84; M.R.D. 41.771-AV3.

NOTICE is hereby given that the pieces or parcels of land hereinafter described are no longer required for the purpose for which they were resumed and are available for sale under the provisions of section 29 (1) of the Public Works Act 1902 (as amended).

A person who immediately prior to the taking of the land referred to had an estate in fee simple in that land may, within three months after publication of this Notice in the *Gazette* and in accordance with the provisions of section 29 (3) of the Public Works Act 1902 (as amended) apply to the Minister for Works at the Office of the Department of Public Works for an option to purchase the land but such application shall be subject to the provisions of section 29 (3) (ca) of that Act.

Land.

1. Portion of Perthshire Location Au and being part of Part Lot 30 of section F on Plan 925 (Sheet 2) and being part of the land remaining in Certificate of Title Volume 1096 Folio 910 as is shown more particularly delineated and coloured green on Plan P.W.D. W.A. 55595.
2. Portion of Perthshire Location Au and being part of Lot 11 on Diagram 23298 and being the whole of the land contained in Certificate of Title Volume 1604 Folio 127 as is shown more particularly delineated and coloured green on Plan P.W.D. W.A. 55595.

NOTICE is hereby given that His Excellency the Governor has authorised under section 29 (7) (a) (ii) of the Public Works Act 1902 (as amended) the sale by public auction or private contract of the land hereunder described, such land being no longer required for the work for which it was acquired.

Land.

3. Portion of Perthshire Location Au and being part of Lot 50 the subject of Diagram 42628 and being part of the land contained in Certificate of Title Volume 1328 Folio 649 as is shown more particularly delineated and coloured green on Plan P.W.D. W.A. 55595.
4. Portion of Perthshire Location Au and being part of Lot 53 the subject of Diagram 44479 and being part of the land contained in Certificate of Title Volume 1393 Folio 884 as is shown more particularly delineated and coloured green on Plan P.W.D. W.A. 55595.
5. Portion of Perthshire Location Au and being part of Lot 55 the subject of Diagram 44113 and being part of the land contained in Certificate of Title Volume 1344 Folio 976 as is shown more particularly delineated and coloured green on Plan P.W.D. W.A. 55595.
6. Portion of Perthshire Location Au and being part of Lot 56 the subject of Diagram 45936 and being part of the land contained in Certificate of Title Volume 1373 Folio 852 as is shown more particularly delineated and coloured green on Plan P.W.D. W.A. 55595.

Dated this 23rd day of October, 1984.

E. A. BARKER,  
Acting Under Secretary for Works.

PUBLIC WORKS ACT 1902 (AS AMENDED).

Sale of Land.

P.W. 1187/84; M.R.D. 41/1211-2.

NOTICE is hereby given that His Excellency the Governor has authorised under section 29 (7) (a) (ii) of the Public Works Act 1902 (as amended) the sale by public auction or private contract of the land hereunder described, such land being no longer required for the work for which it was acquired.

Land.

Portion of each of Swan Locations S and T and being part of the land on Plan 9542 (Sheet 3) and being part of the land in Certificate of Title Volume 1349 Folio 362 as is shown more particularly delineated and coloured green on Plan P.W.D. W.A. 55848.

Dated this 23rd day of October, 1984.

E. A. BARKER,  
Acting Under Secretary for Works.

P.W.W.S. 626/82"E"

*Land Drainage Act 1925 (as amended); Public Works Act 1902 (as amended)*

## LAND RESUMPTION

*Carnarvon Flood Control Drainage—North Escape Channel*

NOTICE is hereby given and it is hereby declared, that the several pieces or parcels of land described in the Schedule hereto, being all in the Carnarvon District, have, in pursuance of the written approval and consent of His Excellency the Governor, acting by and with the advice of the Executive Council, dated the 23rd day of October 1984, been set apart, taken or resumed for the purpose of the following public work, namely, Carnarvon Flood Control Drainage—North Escape Channel.

And further notice is hereby given that the said pieces or parcels of land so set apart, taken, or resumed are marked off and more particularly described on Plan, P.W.D., W.A., 55796, which may be inspected at the office of the Minister for Works, Perth. The additional information contained in the Schedule after the land descriptions is to define locality only and in no way derogates from the Transfer of Land Act description.

And it is hereby directed that the said lands shall vest in Her Majesty for an estate in fee simple in possession for the public work herein expressed, freed and discharged from all trusts, mortgages, charges, obligations, estates, interests, rights-of-way or other easements whatsoever.

## SCHEDULE

No. on Plan P.W.D., W.A. No. 55796	Owner or Reputed Owner	Occupier or Reputed Occupier	Description	Area (approx.)
1.	Philip Herrits	Philip Herrits	Carnarvon Lot 808 and being the whole of the land in Certificate of Title Volume 1238 Folio 211	779 m <sup>2</sup>
2.	Arthur William Frederick Cooper	Arthur William Frederick Cooper	Carnarvon Lot 810 and being the whole of the land in Certificate of Title Volume 1238 Folio 133	809 m <sup>2</sup>
3.	Bozo Stampalija, Jasna Stampalija	Bozo Stampalija, Jasna Stampalija	Carnarvon Lot 812 and being the whole of the land in Certificate of Title Volume 1252 Folio 34	5 354 m <sup>2</sup>

Certified correct this 4th day of October 1984.

K. F. McIVER,  
Minister for Works.GORDON REID,  
Governor in Executive Council.

Dated this 23rd day of October, 1984.

P.W. 1760/81C

*Government Railways Act 1904 (as amended); Public Works Act 1902 (as amended)*

## LAND RESUMPTION

*Road Truncation—Westrail*

NOTICE is hereby given, and it is hereby declared, that the several pieces or parcels of land described in the Schedule hereto, being all in the Peel Estate District, have, in pursuance of the written approval and consent of His Excellency the Governor, acting by and with the advice of the Executive Council, dated the 23rd day of October, 1984, been set apart, taken or resumed for the purpose of the following public work, namely, Road Truncation—Westrail.

And further notice is hereby given that the said pieces or parcels of land so set apart, taken, or resumed are marked off and more particularly described on Plan, P.W.D., W.A., 55854, which may be inspected at the Office of the Minister for Works, Perth. The additional information contained in the Schedule after the land description is to define locality only and in no way derogates from the Transfer of Land Act description.

And it is hereby directed that the said lands shall vest in Her Majesty for an estate in fee simple in possession for the public work herein expressed, freed and discharged from all trusts, mortgages, charges, obligations, estates, interests, rights-of-way or other easements whatsoever.

## SCHEDULE

No. on Plan P.W.D., W.A. No. 55854	Owner or Reputed Owner	Occupier or Reputed Occupier	Description	Area (approx.)
	Anthony Lawrence Patrick Duffy and Sylvia Duffy	Anthony Lawrence Patrick Duffy and Sylvia Duffy	Portion of Peel Estate Lot 431 and being the land the subject of Diagram 66898 and being part of the land in Certificate of Title Volume 1468 Folio 974	25 m <sup>2</sup>

Certified correct this 5th day of October 1984.

K. F. McIVER,  
Minister for Works.GORDON REID,  
Governor in Executive Council.

Dated this 23rd day of October, 1984.

M.R.D. 41/141-C

*Main Roads Act 1930 (as amended); Public Works Act 1902 (as amended)*

## NOTICE OF INTENTION TO TAKE OR RESUME LAND

THE Minister for Works hereby gives notice, in accordance with the provisions of section 17(2) of the Public Works Act 1902 (as amended) that it is intended to take or resume under section 17(1) of that Act, the pieces or parcels of land described in the Schedule hereto and being all in the Swan District, for the purpose of the following public works, namely, widening of the Midland-Goomalling Road (5·8 to 13·4 SLK Section) and that the said pieces or parcels of land are marked off on Plan M.R.D. W.A., 8225-66, 8225-143 to 8225-148 incl., which may be inspected at the office of the Commissioner of Main Roads, Waterloo Crescent, East Perth.

## SCHEDULE

No.	Owner or Reputed Owner	Occupier or Reputed Occupier	Description	Area (approx.)
1.	The Metropolitan Region Planning Authority	M.R.P.A. ....	Portion of Swan Location 1253 and being part of Lot 3 on Diagram 21915 and being part of the land comprised in Certificate of Title Volume 1279 Folio 849	3 485 m <sup>2</sup>
2.	The Metropolitan Region Planning Authority	M.R.P.A. ....	Portion of Swan Location 1310 and being part of Lot 80 on Diagram 14276 and being part of the land comprised in Certificate of Title Volume 1381 Folio 748	200 m <sup>2</sup>
3.	Robert James Liddle and Evelyn Teresa Liddle	R. J. & E. T. Liddle ....	Portion of Swan Location 1317 and being part of Lot 1 on Diagram 22710 and being part of the land comprised in Certificate of Title Volume 1207 Folio 868	56 m <sup>2</sup>
4.	George Alfred Hume	G. A. Hume ....	Portion of Swan Location 1317 and being part of Lot 106 on Diagram 11800 and being part of the land comprised in Certificate of Title Volume 1077 Folio 920	1 261 m <sup>2</sup>
5.	Midland Brick Company Pty Limited	Hon. Minister for Works (Purchaser <i>vide</i> Caveat C 690519)	Portion of Swan Location 1317 and being part of Lot 193 on Diagram 13428 and being part of the land comprised in Certificate of Title Volume 1133 Folio 820	7 428 m <sup>2</sup>
6.	Midland Brick Company Pty Limited	Hon. Minister for Works (Purchaser <i>vide</i> Caveat C 690519)	Portion of Swan Location 1317 and being part of Lot 8 on Plan 10872 and being part of the land comprised in Certificate of Title Volume 1512 Folio 815	1 025 m <sup>2</sup>
7.	Midland Brick Company Pty Limited	Hon. Minister for Works (Purchaser <i>vide</i> Caveat C 690519)	Portion of Swan Location 1317 and being part of Lot 9 on Plan 10872 and being part of the land comprised in Certificate of Title Volume 1512 Folio 816	1 716 m <sup>2</sup>
8.	Midland Brick Company Pty Limited	Hon. Minister for Works (Purchaser <i>vide</i> Caveat C 690519)	Portion of Swan Location 1317 and being part of Lot 10 on Plan 10872 and being part of the land comprised in Certificate of Title Volume 1512 Folio 817	522 m <sup>2</sup>

Dated this 7th day of November 1984.

D. R. WARNER,  
Secretary, Main Roads.

M.R.D. 42/110-C

*Main Roads Act 1930 (as amended); Public Works Act 1092 (as amended)*

## NOTICE OF INTENTION TO TAKE OR RESUME LAND

THE Minister for Works hereby gives notice, in accordance with the provisions of section 17(2) of the Public Works Act 1902 (as amended) that it is intended to take or resume under section 17(1) of that Act, the pieces or parcels of land described in the Schedule hereto and being all in the Cranbrook District, for the purpose of the following public works, namely, widening and realignment of the Northam-Cranbrook Road (33·8-78-345·92 SLK Section) and that the said pieces or parcels of land are marked off on Plan M.R.D., W.A., 8301-42, which may be inspected at the office of the Commissioner of Main Roads, Waterloo Crescent, East Perth.

## SCHEDULE

No.	Owner or Reputed Owner	Occupier or Reputed Occupier	Description	Area (approx.)
1.	Ronald Jack Walsh	R. J. Walsh	Portion of Plantagenet Location 3914 and being part of the land comprised in Certificate of Title Volume 1126 Folio 427	3 645 m <sup>2</sup>

This Notice supersedes Item 6 of the Notice that appeared on Page 2231 of the *Government Gazette* dated 27 July 1984.  
Dated this 7th day of November 1984.

D. R. WARNER,  
Secretary, Main Roads.

**METROPOLITAN WATER AUTHORITY ACT 1982.**

Notice of Alteration of Declared Drainage Area  
Canning Vale 1984 Addition.

Canning Vale, Langford, Lynwood, Willetton.

M.W.A. 60802/81 Pt. 9.

MADE by the Honourable Minister for Water Resources pursuant to section 104 (3).

1. The area formerly known as Metropolitan Main Drainage District No. 1, deemed, pursuant to section 104 (7) of the Metropolitan Water Authority Act 1982, to have been declared a drainage area, is referred to in this notice as "the declared drainage area".

2. Notice is hereby given that the boundaries of the declared drainage area, as altered, are, as from 9 January 1985, to be further altered by the addition of the land shown stippled in the Schedule hereto and more particularly delineated on plan M.W.A. 18391, Sheets 3 to 12.

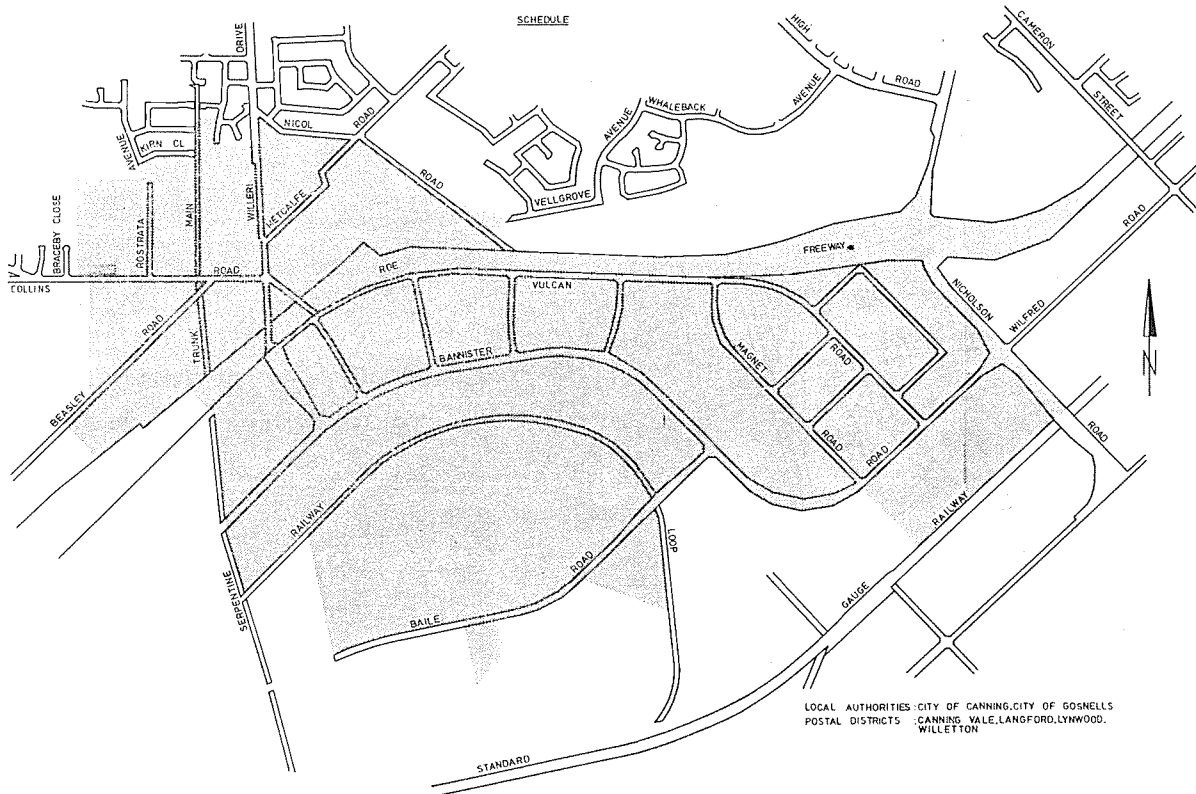
3. A person who is aggrieved by this proposal or who alleges that any land is not land which will—

- (a) benefit from; or
- (b) contribute to the need for,

the main drain as delineated on plan M.W.A. 18391, Sheet 2 may, pursuant to section 104 (4) of the Metropolitan Water Authority Act 1982, by notice in writing to the Minister within one month of the publication of this notice, object to the proposal contained herein.

ARTHUR TONKIN,  
Minister for Water Resources.

NOTE: Plans of the alteration may be inspected at the Planning Branch, Metropolitan Water Centre, 629 Newcastle Street, Leederville between the hours of 9.00 a.m. and 3.30 p.m. on any working day.



In accordance with the provision of the M.W.A. Act 1982, it is hereby notified that all rateable land situated within such portions of the declared drainage area as

altered by this Notice, shall be rated for Metropolitan Main Drainage from 1 February 1985.

K. J. KELSALL,  
Acting Managing Director,  
Metropolitan Water Authority.

**METROPOLITAN WATER AUTHORITY ACT 1982.**

Notice of Declaration of Main Drain.

Merrick Way Branch Drain—Dun Craig and Carine.

M.W.A. A 9967.

MADE by the Metropolitan Water Authority pursuant to section 100 (6).

1. Notice is hereby given that as from 9 January 1985 the proposed main drain of which the route, point

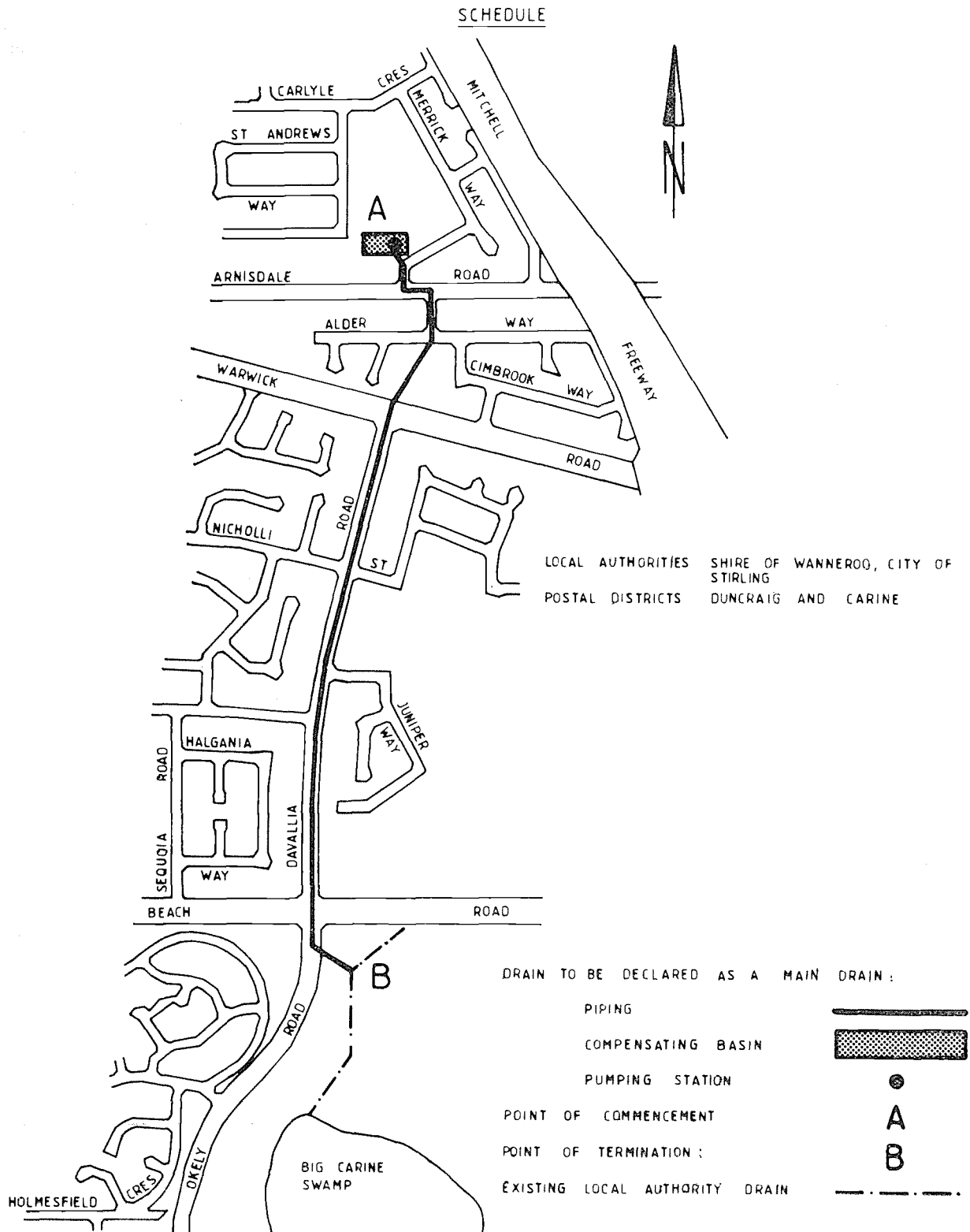
of commencement A, and point of termination B, are shown on plan M.W.A. 18834, shall be a main drain known as the Merrick Way Branch Drain.

2. The proposed main drain comprises an underground pipeline 375 mm in diameter, a compensating basin, a pumping station, structures, manholes and all other works and apparatus connected therewith. The drain is being provided to dispose of surplus water from the catchment of the drain.

3. A person who is aggrieved by this proposal or who alleges that any land is not land which will—

- (a) benefit from; or
- (b) contribute to the need for,

the proposed main drain as delineated on plan M.W.A. 18834 may, pursuant to section 100 (9) of the Metropolitan Water Authority Act 1982, by notice in writing to the Minister within one month of the publication of this notice, object to the proposal.



H. J. GLOVER,  
Managing Director.

NOTE: Plan M.W.A. 18834 (reproduced as the Schedule in this Notice) may be inspected at the Planning Branch, Metropolitan Water Centre, 629 Newcastle Street, Leederville between the hours of 9.00 a.m. and 3.30 p.m. on any working weekday.

TOWN PLANNING AND DEVELOPMENT ACT 1928 (AS AMENDED).

Notice that a Town Planning Scheme Amendment has been Prepared and is Available for Inspection.

City of Bayswater Town Planning Scheme No. 13—Amendment No. 118.

T.P.B. 853/2/14/16, Pt. 118.

NOTICE is hereby given that the City of Bayswater in pursuance of its powers under the Town Planning and Development Act 1928 (as amended) has prepared a Town Planning Scheme amendment for the purpose of rezoning parts of Swan Location M1 being generally bounded by Benara Road to the north, Milligan Avenue to the east and Devonshire Street to the south from:

- (a) "Public Buildings" to "Local Public Open Space";
- (b) "Local Public Open Space" to "Multi-Residential GR4";
- (c) "Residential" (and Road Reserve) to "Residential" (and Road Reserve) and "Local Public Open Space".

All plans and documents setting out and explaining the amendment have been deposited at Council Offices, 61 Broun Avenue, Morley and will be open for inspection without charge during the hours of 9.00 a.m. to 4.30 p.m. on all days of the week except Saturdays, Sundays and Public Holidays until and including 14 December 1984.

The plans and documents have also been deposited at the office of the Town Planning Department, Perth and will similarly be open for inspection for the same period between the hours of 10.00 a.m. and 4.00 p.m.

Any person who desires to make a submission on the amendment should make the submission in writing in the form prescribed by the regulations and lodge it with Town Clerk, City of Bayswater, P.O. Box 467, Morley, W.A. 6062, on or before 14 December 1984.

K. B. LANG,  
Town Clerk.

TOWN PLANNING AND DEVELOPMENT ACT 1928 (AS AMENDED).

Advertisement of Approved Town Planning Scheme Amendment.

City of Canning Town Planning Scheme No. 16—Amendment No. 292.

T.P.B. 853/2/16/18, Pt. 292.

IT is hereby notified for public information, in accordance with section 7 of the Town Planning and Development Act 1928 (as amended) that the Minister for Planning approved the City of Canning Town Planning Scheme Amendment on 31 October 1984 for the purpose of—

- A. rezoning land within the Canning Vale locality as depicted on the amending plans, and
- B. (1) including new definitions of "Rural Pursuit" and "Veterinary Clinic".
- (2) including new zones Special Rural "A" and "B" together with relevant provisions in the Zoning Tables, a new Clause 53C, and amending the Scheme Map Legend; all as detailed in the Schedule annexed hereto.

Schedule.  
Amendment No. 292.

THE Canning City Council, under and by virtue of the powers conferred upon it in that behalf by the Town Planning and Development Act 1928 (as amended), and the Metropolitan Region Town Planning Scheme Act 1959 (as amended), hereby amends the above Town Planning Scheme by:

A. Rezoning land within the Canning Vale locality of the City of Canning as depicted on the Amending Plan adopted by Council on 11 April 1983, and modified by the Council on 19 December 1983.

B. Consequential amendments to the existing Scheme Text, as follows:

1. Clause 6—Definitions:

- (1) Delete the existing definition of "Rural Pursuit", and substitute the following new definition:

"Rural Pursuit" includes agriculture, horticulture, forestry, pasture and poultry keeping, where such uses are not undertaken on a commercial basis.

- (2) Delete the existing definition of "Veterinary Clinic", and substitute the following new definition:

"Veterinary Clinic" means a building in which a Veterinary Surgeon or Veterinarian treats the minor ailments of domestic animals and household pets as outpatients. No patients may remain on the premises overnight, unless:—

- (a) for the purpose of post-operative recovery;
- (b) the Veterinary Surgeon's residence is adjacent to the Clinic, unless the Clinic is not in a residential zone; and
- (c) the Clinic has obtained Council's approval to keep animals overnight for the purpose of post-operative recovery.

Where the Veterinary Clinic is established in a residential zone, the Veterinary Surgeon or Veterinarian shall reside on the premises.

2. Part III—Zones. Clause 14—Classification: After existing Zone "26. Industrial Service" insert the following new Zones 27 and 28:—

- 27. Special Rural "A".
- 28. Special Rural "B".

3. Zoning Tables, which follow Clause 18 of the Scheme Text:

- (a) Add further Zones, as follows:—
  - 27. Special Rural "A", and
  - 28. Special Rural "B".
- (b) Insert the following notations against the the Use Classes shown below under the respective new Zones:

Use Classes	27 Special Rural "A"	28 Special Rural "B"
Detached House	P	P
Home Occupation	AA	AA
Health, Medical and Dental Practitioner's Rooms	IP	IP
Private Recreation	AA	X
Public Assembly	AA	X
Public Exhibition	AA	X
Veterinary Clinic	IP	IP
Veterinary Hospital	AA	SA
Stable	P	P
Rural Pursuit	P	P
Occasional Uses	AA	X

- (c) Insert the notation "X" against all other Use Classes under Columns 26 and 27.

4. New Clause 53C: After existing Clause 53B, insert the following new Clause 53C (1), (2), (3) and (4):

53C (1) The following provisions apply in Special Rural Zones A and B:

- (a) so far as it is practicable the rural character and landscape of the area shall be maintained and native trees retained;
- (b) a person shall not construct more than one detached house on a lot;
- (c) a person shall not construct a detached house or outbuilding within 15 metres of the front boundary of the lot or within 5

metres of a side boundary or within 7.5 metres of a rear boundary, and in particular cases the Council may if it considers it desirable increase those distances or indicate an area of a lot in which buildings may be constructed and if it does so a person shall not construct a building otherwise than in accordance with the increased distances or otherwise than in that area;

(d) a person shall not construct a building in a manner or of materials that would in the opinion of the Council be prejudicial to local amenities;

(e) a person shall not display or permit to be displayed a sign, hoarding or billboard other than either or both of the following:

(i) a sign not exceeding 0.2 m<sup>2</sup> in size advertising the activity conducted on the site; and

(ii) a temporary sign, hoarding or billboard which has been approved by the Council advertising the site for sale;

(f) each lot shall be fenced to a standard not less than the minimum standard prescribed by the Council's by-laws relating to fencing for the time being in force;

(g) land shall be maintained, cultivated and protected so as to prevent erosion of the soil and in particular, but without limiting the generality of the foregoing—

(i) adequate ground cover shall be planted and maintained;

(ii) unless the Council approves otherwise not less than ten trees of a species approved by the Council shall be planted and maintained on each lot;

(iii) unless the Council approves otherwise a person shall not graze or keep any animal other than a horse, dog, cat or other animal approved by the Council.

(2) Without excluding the application of the Scheme generally, it is hereby specified for the avoidance of doubt that Clauses 66 and 67 of the Scheme apply to land within Special Rural Zones A & B respectively.

(3) The land within the Scheme Area is within the Metropolitan Fire District.

(4) Portion of the land within Special Rural Zones A and B has been constituted and declared to be a part of the Jandakot Public Water Supply and Underground Water Pollution Control Area under the Metropolitan Water Supply Sewerage and Drainage Act 1909 (as amended), and is subject to the provisions of that Act and any By-Laws made thereunder including the licensing of wells and bores.

(5) SCHEME MAP LEGEND.—the Scheme Map is amended by adding to the list of zones in the legend thereon the "Special Rural Zone "A"" and the "Special Rural Zone "B"", and the notations coloured "Blue green" and "blue green with a brown border" respectively to indicate land within those zones. The Scheme Map is further amended by adding to the list of Reserves in the legend thereon "Recreation and Drainage Reserves" and the notation coloured bright green to indicate the land so reserved.

E. TACOMA,  
Mayor.  
I. DAWKINS,  
Town Clerk.

#### TOWN PLANNING AND DEVELOPMENT ACT 1928 (AS AMENDED).

Notice that a Town Planning Scheme Amendment has been prepared and is available for inspection.

City of Canning Town Planning Scheme No. 16—  
Amendment No. 321, and Town Planning Scheme  
No. 23—Amendment No. 6.

T.P.B. 853/2/16/18, Pt. 321, 853/2/16/19, Pt. 6.

NOTICE is hereby given that the City of Canning in pursuance of its powers under the Town Planning and Development Act 1928 (as amended) has prepared a Town Planning Scheme amendment for the purpose of—

Town Planning Scheme No. 16, Amendment No. 321: Rezoning Lot 82 and Part Lot 2, Canning Locations 19 and 21, corner High and Nicholson Roads, Lynwood from S.R.3 and former Road/Regional Reserve to G.R.4 (Restricted).

Town Planning Scheme No. 23, Amendment No. 6: Amending the Scheme Map to show Lot 82 and Part Lot 2, Canning Locations 19 and 21, corner of High and Nicholson Roads, Lynwood designated as a "Group Housing Site".

All plans and documents setting out and explaining the amendment have been deposited at Council Offices, 1317 Albany Highway, Cannington and will be open for inspection without charge during the hours of 9.00 a.m. to 4.00 p.m. on all days of the week except Saturdays, Sundays and Public Holidays until and including 11 February 1985.

The plans and documents have also been deposited at the office of the Town Planning Department, Perth and will similarly be open for inspection for the same period between the hours of 10.00 a.m. and 4.00 p.m.

Any person who desires to make a submission on the amendment should have the submission in writing in the form prescribed by the regulations and lodge it with Town Clerk, City of Canning, Locked Bag No. 8, Cannington W.A. 6107, on or before 11 February 1985.

N. I. DAWKINS,  
Town Clerk.

#### CORRIGENDUM.

#### TOWN PLANNING AND DEVELOPMENT ACT 1928 (AS AMENDED).

Advertisement of Approved Town Planning  
Scheme Amendment.

City of Gosnells Town Planning Scheme  
No. 1—Amendment No. 143.

T.P.B.: 853/2/25/1, Pt. 143.

IT is hereby notified for public information that the notice under the above Amendment No. 143 published at page 1601 of the *Government Gazette* No. 38 dated 8 June 1984, contained an error which is now corrected as follows:



For the words "rezoning the land bounded by the Standard Gauge Railway reservation, . . ." read "rezoning the Garden Street extension from "Rural" to "Important Regional Road", rezoning the land bounded by the Standard Gauge Railway reservation, . . ."

For the words ". . . "Civic and Cultural Site" and "Parks and Recreation", . . ." read ". . . "Civic and Cultural Site", "Parks and Recreation" and "Place of Public Assembly—W Place of Worship", . . ."

G. N. WHITELEY,  
Town Clerk.

---

TOWN PLANNING AND DEVELOPMENT  
ACT 1928 (AS AMENDED).

Notice that a Town Planning Scheme Amendment has been Prepared and is Available for Inspection.

City of South Perth Town Planning Scheme  
No. 2—Amendment No. 80.

T.P.B. 853/2/11/2, Pt. 80.

NOTICE is hereby given that the City of South Perth in pursuance of its powers under the Town Planning and Development Act 1928 (as amended) has prepared a Town Planning Scheme amendment for the purpose of:—

1. including a definition of "Religious Institution";
2. amending Table 1-B to include Religious Institution as a permitted use in the Private Clubs and Institutions Zone only;
3. including reference to Religious Institution in the Scheme Map Legend;
4. amending the Scheme Map to delineate Canning Locations 3296, 3297 and 3298 and Collier Court, deleting the letters "P.S. and P.P.F." therefrom and superimposing the letters "R.I." on Locations 3297 and 3298 and including Location 3296 in Special Aged Persons Flat Zone.

All plans and documents setting out and explaining the amendment have been deposited at Council Offices, Sandgate Street, South Perth and will be open for inspection without charge during the hours of 8.45 a.m. to 4.00 p.m. on all days of the week except Saturdays, Sundays and Public Holidays until and including 7 December 1984.

The plans and documents have also been deposited at the office of the Town Planning Department, Perth and will similarly be open for inspection for the same period between the hours of 10.00 a.m. and 4.00 p.m.

Any person who desires to make a submission on the amendment should make the submission in writing in the form prescribed by the regulations and lodge it with Town Clerk, City of South Perth, Sandgate Street, South Perth, W.A. 6151 on or before 7 December 1984.

P. A. BENNETTS,  
Town Clerk.

---

TOWN PLANNING AND DEVELOPMENT  
ACT 1928 (AS AMENDED).

Notice that a Town Planning Scheme Amendment has been Prepared and is Available for Inspection.

Town of Albany Town Planning Scheme  
No. 1A—Amendment No. 4.

T.P.B. 853/5/2/15, Pt. 4.

NOTICE is hereby given that the Town of Albany in pursuance of its powers under the Town Planning and Development Act 1928 (as amended) has prepared a Town Planning Scheme amendment for the purpose of:—

- (i) rezoning the land contained by Marine Terrace, Adelaide Crescent, Garden Street and Wollaston Road from the Residential Zone to the Tourist Residential Zone and including that land in the R30 Residential Density Code;
- (ii) including a definition of holiday accommodation and other relevant provisions in the Scheme Text.

All plans and documents setting out and explaining the amendment have been deposited at Council Offices, 221 York Street, Albany and will be open for inspection without charge during the hours of 10.00 a.m. to 4.00 p.m. on all days of the week except Saturdays, Sundays and Public Holidays until and including 11 February 1985.

The plans and documents have also been deposited at the office of the Town Planning Department, Perth and will similarly be open for inspection for the same period between the hours of 10.00 a.m. and 4.00 p.m.

Any person who desires to make a submission on the amendment should make the submission in writing in the form prescribed by the regulations and lodge it with Town Clerk, Town of Albany, P.O. Box 484, Albany, W.A. 6330 on or before 11 February 1985.

I. R. HILL,  
Town Clerk.

---

TOWN PLANNING AND DEVELOPMENT  
ACT 1928 (AS AMENDED).

Advertisement of Approved Town Planning Scheme  
Amendment.

Town of Bassendean Town Planning Scheme  
No. 4A—Amendment Nos. 2 and 3.

T.P.B. 853/2/13/4, Pts. 2 and 3.

IT is hereby notified for public information, in accordance with section 7 of the Town Planning and Development Act 1928 (as amended) that the Minister for Planning approved to Town of Bassendean Town Planning Scheme Amendment on 31 October 1984 for the purpose of:—

Amendment No. 2—Amending the portions of Lots 116, 1 and 2 Surrey Street shown AREA B to AREA A in accordance with the plans forming part of the Amendment.

Amendment No. 3.

1. Deleting a small portion of AREA B (Public Open Space) from Lot 201 Lovelock Street and substituting AREA C in accordance with the Amending Plan.
2. Amending the Scheme Boundary in accordance with the Amending Plans to exclude Lot 2 and portions of Lots 138 and 139 Watson Street from the Scheme.

J. B. COX,  
Mayor.

I. K. RATCLIFFE,  
Town Clerk.

---

TOWN PLANNING AND DEVELOPMENT.  
ACT 1928 (AS AMENDED).

Notice that a Town Planning Scheme Amendment has been prepared and is available for inspection.

Town of Kalgoorlie, Kalgoorlie-Boulder Joint Town  
Planning Scheme Amendment No. 44.

T.P.B. 853/11/3/2, Pt. 44.

NOTICE is hereby given that the Town of Kalgoorlie in pursuance of its powers under the Town Planning and Development Act 1928 (as amended) has prepared a Town Planning Scheme amendment for the purpose of rezoning Lot 126 Hare Street from Residential A to Business.

All plans and documents setting out and explaining the amendment have been deposited at Council Offices, Hannan Street, Kalgoorlie and will be open for inspection without charge during the hours of 9.00 a.m. to 5.00 p.m. on all the days of the week except Saturdays, Sundays and Public Holidays until and including 21 December 1984.

The plans and documents have also been deposited at the office of the Town Planning Department, Perth and will similarly be open for inspection for the same period between the hours of 10.00 a.m. and 4.00 p.m.

Any person who desires to make a submission on the amendment should make the submission in writing in the form prescribed by the regulations and lodge it with Town Clerk, Town of Kalgoorlie P.O. Box 42, Kalgoorlie, W.A. 6430 on or before 21 December 1984.

T. J. O'MEARA,  
Town Clerk.

---

TOWN PLANNING AND DEVELOPMENT  
ACT 1928 (AS AMENDED).

Notice that a Town Planning Scheme Amendment has been prepared and is available for inspection.

Shire of Busselton Town Planning Scheme No. 2—  
Amendment Nos. 24 and 25.

T.P.B. 853/6/6/6, Pts. 24 and 25.

NOTICE is hereby given that the Shire of Busselton in pursuance of its powers under the Town Planning and Development Act 1928 (as amended) has prepared a Town Planning Scheme amendment for the purpose of:—

Amendment No. 24—rezoning Lots 1 and 5 Earnshaw Road, Beachlands from "Single Residential" to "Short Stay Residential".

Amendment No. 25—rezoning that portion of Sussex Location 21, Gifford Road Dunsborough zoned "General Farming" to "Short Stay Residential" and "Recreation".

All plans and documents setting out and explaining the amendment have been deposited at Council Offices, Southern Drive, Busselton and will be open for inspection without charge during the hours of 9.00 a.m. to 4.00 p.m. on all days of the week except Saturdays, Sundays and Public Holidays until and including 8 January 1985 and 14 December 1984 respectively.

The plans and documents have also been deposited at the office of the Town Planning Department, Perth and will similarly be open for inspection for the same period between the hours of 10.00 a.m. and 4.00 p.m.

Any person who desires to make a submission on the amendment should make the submission in writing in the form prescribed by the regulations and lodge it with Shire Clerk, Shire of Busselton, P.O. Box 84, Busselton, W.A. 6280 on or before 8 January 1985 and 14 December 1984 respectively.

B. N. CAMERON,  
Shire Clerk.

---

TOWN PLANNING AND DEVELOPMENT  
ACT 1928 (AS AMENDED).

Advertisement of Approved Town Planning  
Scheme Amendment.

Shire of Carnarvon Town Planning Scheme No. 2—  
Amendment No. 39.

T.P.B. 853/10/2/3, Pt. 39.

IT is hereby notified for public information, in accordance with section 7 of the Town Planning and Development Act 1928 (as amended) that the Minister for Planning approved the Shire of Carnarvon Town Planning Scheme Amendment on 31 October 1984 for the purpose of rezoning Pt. Lot 98 Wise Street (formerly Lot 32 of Sub Lot 54) from Light Industry to Caravan Park.

W. J. DALE,  
President.

R. BROOMHALL,  
Acting Shire Clerk.

TOWN PLANNING AND DEVELOPMENT  
ACT 1928 (AS AMENDED).

Notice that a Town Planning Scheme Amendment has been Prepared and is Available for Inspection.

Shire of Chittering Town Planning Scheme  
No. 2—Amendment No. 8.

T.P.B. 853/3/4/2, Pt. 8.

NOTICE is hereby given that the Shire of Chittering in pursuance of its powers under the Town Planning and Development Act 1928 (as amended) has prepared a Town Planning Scheme amendment for the purpose of:—

- (1) Rezoning portion of Lot 77 and part of Lot 2 Swan Loc 1371, Bindoon from Rural to Special Rural Zone.
- (2) Amending the Scheme Text to include in Schedule 2 provisions relevant to the Chittering Country Club Rural Estate.
- (3) Amending the Scheme Text to delete from Schedule 2 provisions which apply to Lot 56 and portion of Lot 77 of Swan Loc 1371; and Pt. Swan Locs., 1211, 1371, 323 and 486 Grays Road, Bindoon (Needoonga Downs Estate).
- (4) Amending the Scheme Text by substituting a new clause 4.2.4.
- (5) Amending the Scheme Text by adding to clause 6.4.3 after the words ". . . of at least 86 000 litres capacity" the following "or be connected to a reticulated water supply system".

All plans and documents setting out and explaining the amendment have been deposited at Council Offices, Great Northern Highway, Bindoon and will be open for inspection without charge during the hours of 8.30 a.m. to 12.00 noon and 1.00 p.m. to 5.00 p.m. on all days of the week except Saturdays, Sundays and Public Holidays until and including 21 December 1984.

The plans and documents have also been deposited at the office of the Town Planning Department, Perth and will similarly be open for inspection for the same period between the hours of 10.00 a.m. and 4.00 p.m.

Any person who desires to make a submission on the amendment should make the submission in writing in the form prescribed by the regulations and lodge it with Shire Clerk, Shire of Chittering, Post Office, Bindoon, W.A. 6502 on or before 21 December 1984.

R. W. HERBERT,  
Shire Clerk.

---

TOWN PLANNING AND DEVELOPMENT  
ACT 1928 (AS AMENDED).

Notice that a Town Planning Scheme Amendment has been Prepared and is Available for Inspection.

Shire of Collie Town Planning Scheme  
No. 1—Amendment No. 62.

T.P.B. 853/6/8/1, Pt. 62.

NOTICE is hereby given that the Shire of Collie in pursuance of its powers under the Town Planning and Development Act 1928 (as amended) has prepared a Town Planning Scheme amendment for the purpose of removing Lot 207 Forrest Street from the Commercial "B" zone and including within the Hotel Zone.

All plans and documents setting out and explaining the amendment have been deposited at Council Offices, Throssell Street, Collie and will be open for inspection without charge during the hours of 9.30 a.m. to 4.30 p.m. on all days of the week except Saturdays, Sundays and Public Holidays until and including 14 December 1984.

The plans and documents have also been deposited at the office of the Town Planning Department, Perth and will similarly be open for inspection for the same period between the hours of 10.00 a.m. and 4.00 p.m.

Any person who desires to make a submission on the amendment should make the submission in writing in the form prescribed by the regulations and lodge it with Shire Clerk, Shire of Collie, Throssell Street, Collie, W.A. 6225 on or before 14 December 1984.

L. J. CHRISTINGER,  
Shire Clerk.

TOWN PLANNING AND DEVELOPMENT  
ACT 1928 (AS AMENDED).

Notice that a Town Planning Scheme Amendment has been Prepared and is Available for Inspection.

Shire of Esperance Town Planning Scheme  
No. 16—Amendment No. 80.

T.P.B. 853/11/6/11, Pt. 80.

NOTICE is hereby given that the Shire of Esperance in pursuance of its powers under the Town Planning and Development Act 1928 (as amended) has prepared a Town Planning Scheme amendment for the purpose of adding the following footnote to Clauses 5.2 and 5.3, Tables A and B of the Text:—

The Council may at its discretion permit within the front setback area structures such as swimming pools set above or below ground and fences constructed in brick or any other suitable material where it is satisfied that the appearance and amenity of the area will not be adversely affected and a traffic hazard will not be caused.

All plans and documents setting out and explaining the amendment have been deposited at Council Offices, Windich Street, Esperance and will be open for inspection without charge during the hours of 10.00 a.m. to 4.00 p.m. on all days of the week except Saturdays, Sundays and Public Holidays until and including 7 December 1984.

The plans and documents have also been deposited at the office of the Town Planning Department, Perth and will similarly be open for inspection for the same period between the hours of 10.00 a.m. and 4.00 p.m.

Any person who desires to make a submission on the amendment should make the submission in writing in the form prescribed by the regulations and lodge it with Shire Clerk, Shire of Esperance, P.O. Box 507, Esperance, W.A. 6450 on or before 7 December 1984.

R. SCOBLE,  
Shire Clerk.

TOWN PLANNING AND DEVELOPMENT  
ACT 1928 (AS AMENDED).

Notice that a Town Planning Scheme Amendment has been Prepared and is Available for Inspection.

Shire of Harvey Town Planning Scheme  
No. 10—Amendment No. 7.

T.P.B. 853/6/12/14, Pt. 7.

NOTICE is hereby given that the Shire of Harvey in pursuance of its powers under the Town Planning and Development Act 1928 (as amended) has prepared a Town Planning Scheme amendment for the purpose of incorporating provisions into the scheme text to—

- (a) permit the construction of Residential Buildings on lots zoned "Residential" and "Special Residential" and
- (b) exempt existing small "Residential" and "Special Residential" lots from the minimum lot area criteria of the zoning and development tables.

All plans and documents setting out and explaining the amendment have been deposited at Council Offices, Harvey and will be open for inspection without charge during the hours of 9.00 a.m. to 4.00 p.m. on all days of the week except Saturdays, Sundays and Public Holidays until and including 14 December 1984.

The plans and documents have also been deposited at the office of the Town Planning Department, Perth and will similarly be open for inspection for the same period between the hours of 10.00 a.m. and 4.00 p.m.

Any person who desires to make a submission on the amendment should make the submission in writing in the form prescribed by the regulations and lodge it with Shire Clerk, Shire of Harvey, P.O. Box 163, Harvey W.A. 6220, on or before 14 December 1984.

L. A. VICARY,  
Shire Clerk.

TOWN PLANNING AND DEVELOPMENT  
ACT 1928 (AS AMENDED).

Notice that a Town Planning Scheme Amendment has been Prepared and is Available for Inspection.

Shire of Harvey Town Planning Scheme  
No. 10—Amendment No. 5.

T.P.B. 853/6/12/14, Pt. 5.

NOTICE is hereby given that the Shire of Harvey in pursuance of its powers under the Town Planning and Development Act 1928 (as amended) has prepared a Town Planning Scheme amendment for the purpose of:—

1. Changing the zoning of Lots 2 and 3 Portion of Koriyekup Estate Lot 100, Weir Road Harvey from "General Farming" to "Special Residential".
2. Incorporating specific provisions in Appendix 3 to the Scheme, "Additional Requirements—Special Residential Zone", referring to Area 4, "Weir Road Special Residential Zone".

All plans and documents setting out and explaining the amendment have been deposited at Council Offices, Uduc Road, Harvey and will be open for inspection without charge during the hours of 9.00 a.m. to 4.00 p.m. on all days of the week except Saturdays, Sundays and Public Holidays until and including 8 January 1984.

The plans and documents have also been deposited at the office of the Town Planning Department, Perth and will similarly be open for inspection for the same period between the hours of 10.00 a.m. and 4.00 p.m.

Any person who desires to make a submission on the amendment should make the submission in writing in the form prescribed by the regulations and lodge it with Shire Clerk, Shire of Harvey, P.O. Box 163, Harvey, W.A. 6220 on or before 8 January 1984.

L. A. VICARY,  
Shire Clerk.

TOWN PLANNING AND DEVELOPMENT  
ACT 1928 (AS AMENDED).

Notice that a Town Planning Scheme Amendment has been Prepared and is Available for Inspection.

Shire of Moora Town Planning Scheme  
No. 3—Amendment No. 7.

T.P.B. 853/3/11/4, Pt. 7.

NOTICE is hereby given that the Shire of Moora in pursuance of its powers under the Town Planning and Development Act 1928 (as amended) has prepared a Town Planning Scheme amendment for the purpose of rezoning Lot 41 Lefroy and Drummond Streets from Public Utilities Zone to Public Utilities Zone and Additional Use Zone and including relevant provisions in Appendix IV of the Text.

All plans and documents setting out and explaining the amendment have been deposited at Council Offices, 34 Padbury Street, Moora and will be open for inspection without charge during the hours of 9.00 a.m. to 12 noon and 1.00 p.m. to 4.30 p.m. on all days of the week except Saturdays, Sundays and Public Holidays until and including 11 February 1985.

The plans and documents have also been deposited at the office of the Town Planning Department, Perth and will similarly be open for inspection for the same period between the hours of 10.00 a.m. and 4.00 p.m.

Any person who desires to make a submission on the amendment should make the submission in writing in the form prescribed by the regulations and lodge it with Shire Clerk, Shire of Moora P.O. Box 211, Moora, W.A. 6510, on or before 11 February 1985.

J. N. WARNE,  
Shire Clerk.

TOWN PLANNING AND DEVELOPMENT ACT 1928 (AS AMENDED).

Advertisement of Approved Town Planning Scheme Amendment.

Shire of Serpentine-Jarrahdale Town Planning Scheme No. 1—Amendment No. 40.

T.P.B. 853/2/29/1, Pt. 40.

IT is hereby notified for public information, in accordance with section 7 of the Town Planning and Development Act 1928 (as amended) that the Minister for Planning approved the Shire of Serpentine-Jarrahdale Town Planning Scheme Amendment for the purpose of adding provisions for Development Control to Part III "Zones" as detailed in the Schedule annexed hereto.

Schedule.

Amendment No. 40.

THE Serpentine-Jarrahdale Shire Council under and by virtue of the power conferred upon it in that behalf by the Town Planning and Development Act 1928 (as amended), and the Metropolitan Region Town Planning Scheme Act 1959 (as amended), hereby amends the above Town Planning Scheme by:

Amending the Scheme Text as Gazetted 26 November 1971 by adding to Part III—Zones.

3.5 Application for Planning Consent:

- (a) Except in the case of a proposed dwelling house on a single lot zoned "urban" or "rural" in the Metropolitan Region Scheme 1963 (as amended), application for planning consent is required for all development including change of land use.
- (b) The application for planning consent shall be in the form of and contain the particulars set out in the form as provided in Clause 28 of the Metropolitan Region Scheme (Form I.)

3.6 Determination of Applications:

- (a) The Council having regard to any matter which it is required by the Scheme to consider, to the purpose for which the land is reserved, zoned or approved for use under the Scheme, to the purpose for which land in the locality is used, and to the orderly and proper planning of the locality and the preservation of the amenities of the locality, may refuse to approve any application for planning consent or may grant its approval unconditionally or subject to such conditions as it thinks fit.
- (b) The Council shall issue its decision in respect of an application for planning consent in the form prescribed in Schedule 3 to the Scheme.
- (c) Where the Council approves an application for planning consent under this Scheme the Council may limit the time for which that consent remains valid.

Adding Schedule No. 3 to the Scheme Text entitled:

Schedule No. 3—Notice of Approval/Refusal of Approval to Commence Development.

- 3.7 Deemed Refusal: Where the Council has not within sixty days of the receipt by it of an application for planning consent either conveyed its decision to the applicant or given notice of the application in accordance with Clause 3.4 the application may be deemed to have been refused.

Schedule No. 3.

SHIRE OF SERPENTINE-JARRAHDALÉ.

TOWN PLANNING SCHEME No. 1.

NOTICE OF APPROVAL/  
REFUSAL OF APPROVAL TO  
COMMENCE DEVELOPMENT.

Name and Address of Applicant: .....

Name and Address of Owner (if not Applicant): .....

Description of Land: .....

Approval to commence development in accordance with an application dated the \_\_\_\_\_ day of \_\_\_\_\_ 19\_\_\_\_ and the plans attached thereto is granted subject to the following conditions/refused upon the following grounds:

This approval is valid for a period of \_\_\_\_\_ months from the date hereof. If development is not commenced within that period a fresh approval must be obtained.

Shire Clerk

Date: .....

This is not a building licence, for which a separate application is necessary.

H. C. KENTISH,  
President.

L. E. MANN,  
Shire Clerk.

TOWN PLANNING AND DEVELOPMENT ACT 1928 (AS AMENDED).

Advertisement of Approved Town Planning Scheme Amendment.

Shire of Wanneroo Town Planning Scheme No. 1—Amendment Nos. 260 and 261; Town Planning Scheme No. 10—Amendment No. 6.

T.P.B. 853/2/30/1 Pts. 260 and 261; 853/2/30/2 Pt. 6.

IT is hereby notified for public information, in accordance with section 7 of the Town Planning and Development Act 1928 (as amended) that the Minister for Planning approved the Shire of Wanneroo Town Planning Scheme Amendment on 31 October 1984 for the purpose of—

Amendment No. 260: Amend Clause 3.30 and Schedule 4 of the Text to simplify and clarify provisions relating to special rural zones as detailed in the Schedule annexed hereto.

Amendment No. 261:

1. rezoning portion of Lot 974 Swan Location 1879 from "Special Zone (Restricted Use) Medical Centre" to "Special Zone (Restricted Use) Non Retail Commercial".
2. rezoning portion of Lot 975 Swan Location 1879 from "Commercial" to "Special Zone (Restricted Use) Medical Centre".
3. inserting the following in Schedule 5 of the Scheme Text—

1. 2040m<sup>2</sup> Gross Leaseable Area. Kingsley Shopping Centre, corner Kingsley and Creaney Drives, Kingsley.

Amendment No. 6: Amending the Scheme Map and the Development Guide Map by relocating, 300 metres southward, the "Local Shopping and Community Centre" symbol currently located on the North-West corner of the intersection of Cadogan Street and Mooland Boulevard, Kingsley.

Schedule

Amendment No. 260.

THE Wanneroo Shire Council under and by virtue of the powers conferred upon it in that behalf by the Town Planning and Development Act 1928 (as amended), and the Metropolitan Region Town Planning Scheme Act 1959 (as amended) hereby amends the above Town Planning Scheme text by:—

1. In Clause 3.30—

(a) delete paragraph (g) and substitute:

"In addition to all other provisions of the Scheme relating thereto the general provisions set out in Part I of Schedule 4 apply to any land within a special rural zone and

the special provisions contained in Part II of that Schedule set against the land within each particular special rural zone apply thereto but if there is any conflict the special provisions prevail".

- (b) delete paragraph (h) and relabel paragraph (i) as (h).

2. In Schedule 4—

- (a) Insert the heading "Part I" above the heading "General Provisions".

- (b) In paragraph (1) delete "in this part of the Scheme" from the fourth line and substitute "contained in Part II of this Schedule".

- (c) Delete paragraph (2) and substitute—  
"Except where a reticulated water supply is provided, a person shall not construct a dwelling house unless a concrete water tank of not less than 90,000 litres or other type of domestic water supply approved by the Council is incorporated in the plans and specifications thereof and constructed at the same time as the dwelling house. If with the approval of the Council ground water is used the approval of the Metropolitan Water Authority is also required".

- (d) In paragraph (3) delete "frontage" in line 3 and substitute "alignment", and delete "set" in the penultimate line and substitute "approve".

- (e) In paragraph (4) insert "the" before "Council" in lines 2 and 5 and insert "but" after "Council" in line 5.

- (f) Delete paragraph (6) and substitute—  
"Signs, hoardings or billboards shall not exceed 0.2 m<sup>2</sup> and shall be restricted in number to only one for each lot. No person shall display or permit to be displayed a sign, hoarding or billboard advertising activity conducted on the site without the prior consent of the Council".

- (g) Delete paragraph 7 and substitute—

"A person shall not without the prior consent of the Council remove, cut down, lop or damage a tree or shrub on any land within a special rural zone including street verges. Where the Council grants its consent it may impose a condition requiring the planting of suitable mature trees or shrubs at the cost of the applicant as a condition of its approval to commence development".

- (h) Delete paragraph (8) and substitute—

"The subdivider shall develop all areas designated as or set aside for the purposes of public open space within the land the subject of the subdivision to the satisfaction of the Council and within the period stipulated by the Council".

- (i) Delete paragraph (9) and substitute—

"The approval of the Council and of the Commissioner of Public Health to the proposed method of disposal of sewage and other domestic wastes (either solid or liquid) is required".

- (j) Delete paragraph (10).

- (k) Insert the headings "Part II" and "Special Provisions" above the heading "Special Rural Zone No. 1".

N. TRANDOS,  
President.

R. F. COFFEY,  
Shire Clerk.

TOWN PLANNING AND DEVELOPMENT  
ACT 1928 (AS AMENDED).

Notice of Revocation of a Town Planning Scheme.

City of Perth Access Way (King and Murray Streets) Town Planning Scheme.

NOTICE is hereby given that the Council of the City of Perth in pursuance of its powers under the Town Planning and Development Act 1928 (as amended), and the Metropolitan Region Scheme Act 1959 (as amended), resolved at the ordinary meeting of Council held on 20 February 1984, to revoke the city of Perth Access Way (King and Murray Streets) Town Planning Scheme and the seal of the Municipality was pursuant to that resolution hereunto affixed in the presence of:—

[L.S.] M. MICHAEL,  
Lord Mayor.  
R. F. DAWSON,  
Town Clerk.

Recommended/Submitted for Approval—

M. A. FEILMAN,  
Chairman of the  
Town Planning Board.

Dated 10/10/84.

Approval Granted—

P. DOWDING,  
Minister for Planning.

Dated 31/10/84.

TOWN PLANNING AND DEVELOPMENT ACT  
1928 (AS AMENDED).

Advertisement of Resolution Deciding to  
Prepare a Town Planning Scheme.

West Perth Town Planning Scheme No. 15.

NOTICE is hereby given that the Perth City Council of 27-29 St. George's Terrace, Perth on 15th October 1984, passed the following Resolution:

That the Council in pursuance of section 7 of the Town Planning and Development Act 1928 (as amended), prepare the above Town Planning Scheme with reference to an area situate wholly within the City of Perth and enclosed within the inner edge of the broken black border on a plan now produced to the Council and marked and certified by the Town Clerk under his hand dated 15 October 1984 as the "Scheme Area Map".

Dated this 30th day of October, 1984.

R. F. DAWSON,  
Town Clerk.

SHIRE OF NAREMBEEN.

STATEMENT OF RECEIPTS AND PAYMENTS FOR  
THE YEAR ENDED 30 JUNE 1984.

	Receipts.	\$
Rates	.....	361 091.41
Licences	.....	235 312.06
Government Grants	.....	534 496.15
Income from Property	.....	99 531.64
Health Services	.....	10 014.00
Other Fees	.....	5 322.00
All Other Revenue	.....	100 064.55
Sale of Assets	.....	69 550.00
		<b>\$1 415 381.81</b>

Payments.	\$
Administration:	
Staff	82 282.74
Members	11 713.65
Debt Service	218 790.18
Public Works and Services	543 051.36
Building Construction and Equipment	45 634.51
Building Maintenance	98 378.48
Health Services	21 749.73
Vermin Services	3 569.00
Bush Fire Control	1 612.98
Private Works	25 952.81
Cemetery	1 073.87
Public Works Overheads	9 088.52
Plant Purchases	74 382.60
Operation Costs (Overallocated)	Cr. 8 288.72
Materials	1 083.73
C.A.R. Fund	235 054.01
Donations and Grants	24 389.30
Transfer to Reserve Fund	11 500.00
All Other Expenditure	14 724.93
	<u>\$1 415 743.68</u>

## SUMMARY.

	\$
Balance 1 July 1983	59.26
Receipts per Statement	1 415 381.81
	<u>1 415 441.07</u>
Payments per Statement	1 415 743.68
	<u>Dr. \$302.61</u>

## BALANCE SHEET AS AT 30 JUNE 1984.

Assets.	\$
Current Assets	9 116.43
Stock on Hand	15 957.98
Fixed Assets	2 021 689.01
Non-Current Assets	75 100.39
Deferred Assets	437 088.38
	<u>\$2 558 952.19</u>

## Liabilities.

	\$
Current Liabilities	41 132.58
Non-Current Liabilities	74 905.77
Deferred Liabilities	1 123 210.66
	<u>\$1 239 249.01</u>

## SUMMARY.

Total Assets	2 558 952.19
Total Liabilities	1 239 249.01
Municipal Accumulation Surplus	<u>\$1 319 703.18</u>

We certify that the figures and particulars above are correct.

H. W. J. COWAN,  
President.

V. EPIRO,  
Shire Clerk.

The accounts of the Shire of Narembeen are prepared on the basis of historical cost. In preparing its balance sheet it is not the policy of the Shire to:

- recognise all liabilities which exist at balance date; and
- calculate depreciation to write off the cost of each fixed asset over its estimated useful life.

This policy complies with the requirements of the Local Government Act and the Accounting Directions, although it is not in accordance with generally accepted accounting standards.

I have, with the assistance of my staff, audited the books of the Shire of Narembeen for the year ended 30 June 1984. In my opinion, the balance sheet, statement of receipts and payments, adjustment account and municipal accumulation account are prepared on a basis consistent with the Local Government Act Accounting Directions, and are in agreement with the books and records of the Shire.

R. G. HOWARD,  
Horwath & Horwath,  
Chartered Accountants.

## SHIRE OF NARROGIN.

## STATEMENT OF RECEIPTS AND PAYMENTS FOR YEAR ENDING 30 JUNE 1984.

	Receipts.		Budget 1983/84 \$
	Actual 1983/84 \$	\$	
Credit Balance at 1/7/83	—		62.00
Rates	126 179.66	126 179.66	124 617.00
Licences:			
Dog Act	238.50		240.00
Gates	30.50		25.00
		269.00	

	\$	\$	\$
Government Grants and Recoups:			
M.R.D. Engineering Supervision	3 990.00		3 900.00
M.R.D. Specific	66 500.00		66 500.00
M.R.D. Maintenance	79 000.00		18 000.00
C.A.R. Statutory	77 880.00		77 880.00
A.B.R.D.	47 000.00		47 000.00
Local Government Assistance Fund	2 450.00		2 000.00
Grants Commission	62 000.00		62 000.00
		338 820.00	
Income from Property:			
Buildings—Shops	6 301.92		6 248.00
Surgery	2 700.00		2 640.00
Council Chambers	52.00		20.00
Housing	2 227.76		2 210.00
Private Works	28 005.75		20 000.00
		11 281.68	
Vermin Services—Poison Sales	63.80		20.00
		63.80	
Health Services:			
Septic Tank Fees	35.00		20.00
Offensive Trades	50.00		50.00
		85.00	
Other Income:			
Bank Interest	4 875.63		3 000.00
Water Sales	109.70		40.00
Shire Maps and Sundries	227.35		340.00
		5 212.68	
Capital:			
Shire House	28 310.00		26 000.00
Typewriter	50.00		—
		28 360.00	
		<u>\$538 277.57</u>	

## Payments.

	Actual 1983/84 \$	Budget 1983/84 \$
Debit Balance at 1/7/83	517.02	517.02
Administration—Staff Section:		
Salaries	46 905.65	48 000.00
Superannuation	1 765.66	1 800.00
Office Expenses	5 038.49	4 700.00
Advert/Printing/Stationery	1 380.89	1 600.00
Audit Fees	1 200.00	1 200.00
Insurance	2 377.40	450.00
Bank Fees	931.25	600.00
	59 599.34	
Administration—Members Section:		
Conference Expenses	2 089.34	1 500.00
Travelling Allowance	297.00	380.00
Election Expenses	216.34	200.00
Refreshments	2 326.57	2 700.00
Subscriptions	1 169.00	700.00
Insurances	302.93	250.00
Presidents Allowance	400.00	400.00
	6 801.18	
Debt Service:		
Interest on Loans	15 957.62	22 183.00
Principal on Loans	25 737.39	29 283.00
	41 695.01	
Public Works and Services:		
Construction of Roads	108 551.11	105 440.00
Maintenance of Roads	148 827.22	128 127.00
Depot Maintenance	927.28	2 000.00
Engineering Supervision	—	3 900.00
	258 305.61	
Water Services	797.32	1 000.00
	797.32	
Building Maintenance:		
Office and Chambers	875.93	1 000.00
Housing	996.17	1 000.00
Shops	28.75	1 200.00
Surgery	161.84	100.00
	2 062.69	
Transfer of Funds:		
Property Maintenance Reserve	2 000.00	2 000.00
Long Service Leave Reserve	2 000.00	—
Plant Reserve	31 000.00	20 000.00
	35 000.00	
Rubbish Services	92.22	500.00
Health Services	530.00	530.00
Town Planning Scheme	455.40	500.00
	455.40	

	\$	\$	\$
Noxious Weeds:			
Group Scheme .....	2 181.50		600.00
Advertising and Other .....	133.25		50.00
		2 314.75	
Parks, Halls and Reserves	1 537.02		1 600.00
Traffic Control .....	917.47		900.00
		917.47	
Bushfire Control:			
Insurance .....	1 764.22		1 100.00
Advertising .....	158.20		200.00
Radios and Mast Maintenance .....	806.94		450.00
		2 729.36	
Airport Maintenance .....	1 493.82		2 000.00
		1 493.82	
Plant and Tool Purchases .....	350.00		500.00
		350.00	
Public Works Overheads:			
Engineering Fees .....	6 865.75		1 600.00
Protective Clothing and Stationery .....	583.48		100.00
Superannuation .....	4 968.42		5 100.00
Holiday and Sick Pay .....	15 613.64		15 800.00
Insurances .....	10 087.68		10 000.00
	38 118.97		
Less Allocated to Works	38 118.97		
		Nil	
Plant Operating Costs:			
Repairs and Maintenance	48 770.30		20 000.00
Fuels and Oils .....	28 575.76		27 000.00
Expendable Tools .....	342.06		200.00
	77 688.12		
Less Allocated to Works	77 688.12		
		Nil	
Donations and Grants:			
Town Council .....	21 200.00		20 200.00
Sundry Organisations .....	1 015.00		1 950.00
		22 215.00	
Private Works .....	22 545.59		15 400.00
		22,545.59	
Capital Expenditure:			
Part Payment—Residence Typewriter .....	28 454.52		26 000.00
	1 050.00		2 000.00
		29 504.52	
Other .....			5 500.00
Refunds .....	18 057.98		
		18 057.98	
		\$507 521.30	
Receipts as per Statement			538 277.57
Payments as per Statement			507 521.30
Credit Balance at 30/6/84			\$30 756.27

## BALANCE SHEET 1983/84.

Assets.		1984	1983
Current Assets:			
Municipal Fund Bank .....		\$ 30 756.27	\$
Sundry Debtor (M.R.D.) .....			9 298
Loan Bank .....		1 623.13	1 132
	\$		
Non-Current Assets:			
Trust Fund Bank .....	19 555.65		1 884
Reserve Fund—Long Service Leave .....	12 713.14		9 717
Reserve Fund—Plant .....	12 002.07		15 092
Reserve Fund—Property Maintenance .....	7 820.02		5 298
Reserve Fund—General Purpose .....	4 680.67		4 246
		56 771.55	
Contras:			
Reserve Fund—Long Service Leave .....	12 713.14		9 717
Reserve Fund—Plant .....	12 002.07		15 092
Reserve Fund—Property Maintenance .....	7 820.02		5 298
Reserve Fund—General Purpose .....	4 680.67		4 246
		37 215.90	
Fixed Assets at Cost:			
Land and Buildings	159 914.36		
Less provision for Depreciation .....	231.70		78 545
		159 682.66	
Furniture and Fittings	10 931.94		
Less provision for Depreciation .....	3 148.73		7 747
		7 783.21	
Machinery and Plant	422 825.31		
Less provision for Depreciation .....	167 212.31		189 510
		255 613.00	
Tools (Net) .....	6 502.01		6 315
		6 502.01	
Poison Stocks .....	69.45		—
		69.45	
Total Assets		\$556 017.18	

Liabilities.		\$	\$
Current Liabilities:			
Accrued Interest .....		8 492.34	4 266
Bank Balance .....		—	517
Non-Current Liabilities:			
Trust Fund .....	\$ 19 555.65		1 884
Reserve Fund—Long Service Leave .....	12 713.14		9 717
Reserve Fund—Plant .....	12 002.07		15 092
Reserve Fund—Property Maintenance .....	7 820.02		5 289
Reserve Fund—General Purpose .....	4 680.67		4 246
		56 771.55	
Deferred Liabilities:			
Loan Liability .....	189 087.43		128 824
		189 087.43	
		\$254 351.32	
Total Assets .....			556 017.18
Total Liabilities .....			254 351.32
Municipal Accumulation Account Surplus .....			\$301 665.86

Contingent Liability: The amount of interest included in loan debentures issued payable over the life of the loans and not shown under the heading of loan liability is approximately \$122 244.37.

## AUDIT REPORT.

We have audited the books and records of the Shire of Narrogin in accordance with Australian Auditing Standards and the Local Government Audit Directions issued by the Minister for Local Government.

An amount of \$35 000 has been transferred from ordinary revenue to Reserve Funds during the year. This amount is more than 5% of ordinary revenue, and under the provisions of section 528 of the Local Government Act 1960 approval from a meeting of electors should have been received to transfer that amount in excess of 5%.

Interest received during the year on Loan Funds has not been banked to the Municipal Fund. This is contrary to section 523 of the Local Government Act 1960.

In our opinion except for the matters referred to in the preceding paragraphs the annual accounts have been prepared on a basis consistent with the Local Government Act 1960 and the Local Government Accounting Directions and so as to give a true and fair view of:

(1) the state of affairs of the Shire of Narrogin as at 30 June 1984, and

(2) the cash transactions of the Shire of Narrogin for the year ended 30 June 1984.

and are in accordance with the books and records of the Shire.

Signed at Perth this 11th day of October, 1984.

K. BOND,  
S. J. FOSTER,  
ERNST & WHINNEY,  
Chartered Accountants.

## SHIRE OF DENMARK.

## Litter Inspectors.

IT is hereby notified for general information that the above Council has appointed the following persons as Litter Inspectors under the Litter Act (1979):

Alice Fraser.  
Gary David Woods.  
Peta Leonie Clarke.  
Gregory Allan Harris.  
Frank McCarthy.

The appointments of William Gibb, Fay Stewart, Ronald Anning and Mike Ashbolt are hereby cancelled.

G. H. McCUTCHEON,  
Shire Clerk.

## SHIRE OF HARVEY.

Ranger.

IT is hereby notified that Mr. George Murdoch has been appointed to the following positions with the Shire of Harvey:

- (a) A Ranger authorised to exercise powers in accordance with the provisions of the Local Government Act;
- (b) An Authorised Officer to exercise powers in accordance with the provisions of the Dog Act;
- (c) An Authorised Person in accordance with the provisions of section 665B of the Local Government Act;
- (d) A Poundkeeper in accordance with the provisions of section 450 of the Local Government Act.

The appointment is to take effect from 1 November 1984.

L. A. VICARY,  
Shire Clerk.

## DOG ACT 1976 (AS AMENDED).

Shire of Harvey.

IT is hereby notified for public information that the following persons have been appointed under the provisions of the Dog Act 1976 (as amended) for the municipality of the Shire of Harvey.

Registration Officers.	Authorised Officers.
Miss O. Baggetta.	Mr A. N. Snow.
Miss E. Zappia.	Mr. R. J. Fenn.
Miss D. Edmunds.	Mr. H. Hilbers.
Mrs. V. A. Plater.	Mr. G. S. Powell.
Miss L. D'Agostino.	Mr. A. D. Fimmano.
Mrs. M. Frost.	Mr. I. T. McCaughan.
Mr. A. D. Fimmano.	Mr. G. Murdoch.
Mr. N. J. Keiley.	Mr. B. J. Brooksby.
Mr. K. J. Lapham.	Mr. K. J. Lapham.
	Mr. N. J. Keiley.

L. A. VICARY,  
Shire Clerk.

## SHIRE OF IRWIN.

Acting Shire Clerk.

IT is hereby notified for public information that Mr. Henry Stanly Adamski has been appointed Acting Shire Clerk for the period from and including 17 October-16 November 1984 during the absence of the Shire Clerk on Long Service Leave.

E. H. DEMPSTER,  
President.

## LOCAL GOVERNMENT ACT 1960.

Shire of Waroona.

Rate Exemption.

IT is hereby notified for public information that the Waroona Shire Council, pursuant to subsection (3) (c) of section 532 of the Local Government Act 1960, has declared exempt from Municipal Rates Lot 29 Eastcott, Millar and Sutton Streets, Waroona, which is owned by Shire of Waroona Frail Aged Welfare Committee Inc, and used and occupied exclusively for charitable purposes relating to the provision of accommodation for aged persons.

R. T. GOLDING,  
Shire Clerk.

## LOCAL GOVERNMENT ACT 1960.

Shire of Exmouth.

Notice of Intention to Borrow.

Proposed Loan (No. 59) of \$555 000.

PURSUANT to section 610 of the Local Government Act 1960 the Council of the Shire of Exmouth hereby gives notice that it proposes to borrow money by the sale of a debenture or debentures on the following terms and for the following purpose: \$555 000 for a period of 10 years at ruling interest rates payable at the office of the Council by 20 half yearly instalments of principal and interest. Purpose: Distribution and generating works at the Exmouth Electricity Undertaking.

Plans, specifications, estimates and the statements required under section 609 of the Local Government Act are available from the State Energy Commission, Murray Street, Perth for a period of 35 days after the publication of this notice.

Note: The State Energy Commission of W.A. will meet all repayments of principal and interest.

Dated this 2nd day of November 1984.

R. C. BURKETT,  
President.  
K. J. GRAHAM,  
Shire Clerk.

## LOCAL GOVERNMENT ACT 1960

Shire of Perenjori.

Notice of Intention to Borrow.

Proposed Loan (No. 72) of \$15 300.

PURSUANT to section 610 of the Local Government Act 1960, the Council of the Shire of Perenjori hereby gives notice that it proposes to borrow money by the sale of debentures, repayable at the office of the Council, by half yearly instalments of principal and interest.

Purpose:

Housing	\$4 800.
Caravan Park	\$5 000.
Parks and Gardens	\$5 500.

Plans specifications, estimates and costs as required under section 609 of the Local Government Act, are open for inspection by ratepayers of the Municipality for 35 days after publication of this notice.

Dated this the 18th day of October, 1984.

R. M. SYME,  
President.  
M. G. CRAIG,  
Shire Clerk.

## LOCAL GOVERNMENT ACT 1960.

Shire of Shark Bay.

Notice of Intention to Borrow.

Proposed Loan (No. 41) of \$432 000.

PURSUANT to section 610 of the Local Government Act 1960, the Council of the Shire of Shark Bay hereby gives notice of intention to borrow money by the sale of debentures on the following terms and for the following purpose. Loan (No. 41), \$432 000 for a period of five (5) years at ruling rate of interest repayable at the office of the Shire of Shark Bay by 10 equal half yearly repayments of principal and interest. Purpose to finance the construction of a new power station and associated work for the S.E.C. This is a self supporting loan repaid by the S.E.C.

Plans, specifications and estimates of costs as required by the Local Government Act are open for inspection at the office of the Council during normal office hours for a period of 35 days from the date of publication of this notice.

Dated this 26th day of October, 1984.

J. L. SELLENGER,  
President.  
J. F. BOSCHETTI,  
Acting Shire Clerk.



LOCAL GOVERNMENT ACT 1960.

City of Belmont.

Closure of Private Street.

Department of Local Government,  
Perth, 21 August 1984.

LG: CL-4-13.

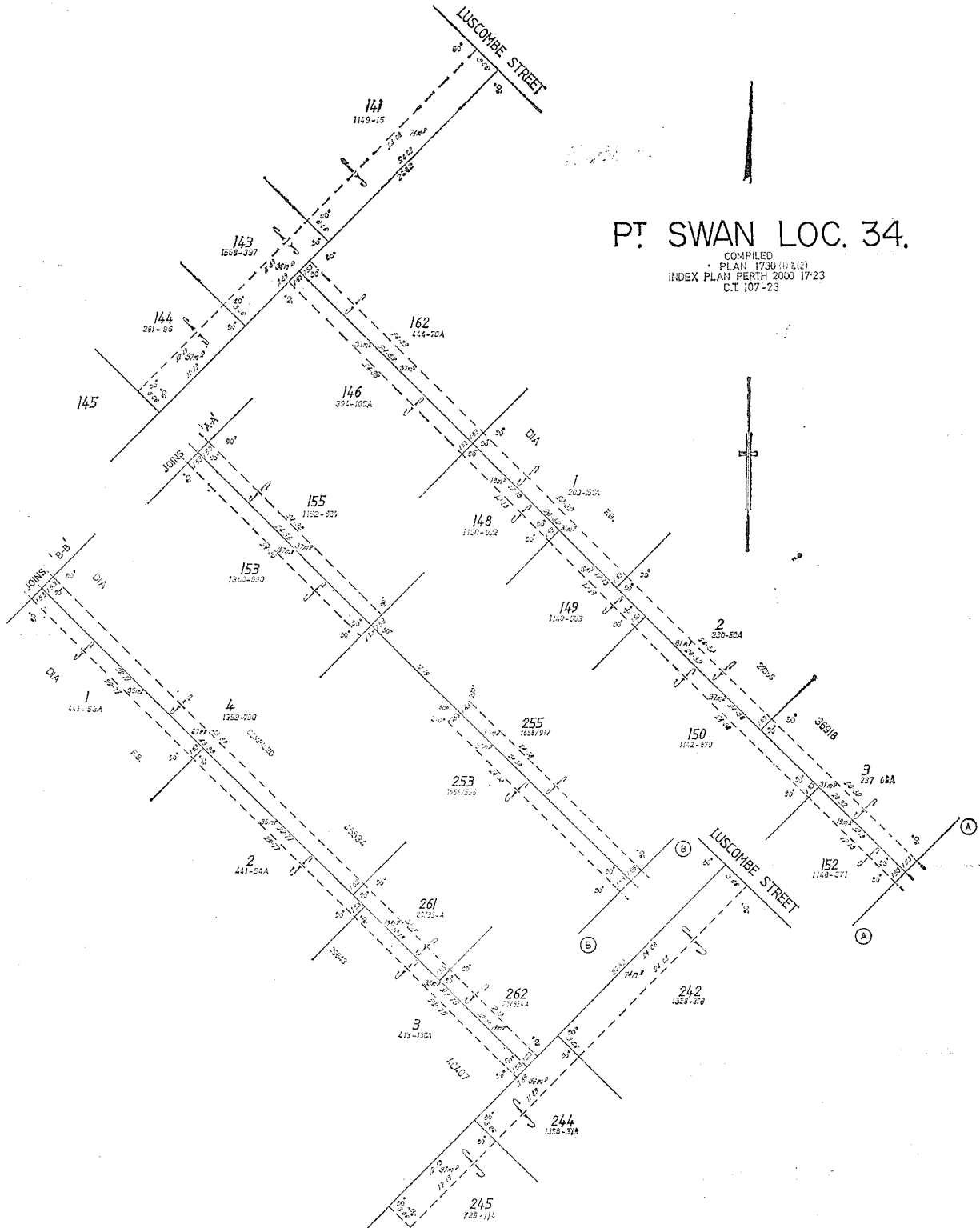
IT is hereby notified for public information that His Excellency the Governor has approved under the provisions of section 297A of the Local Government Act 1960, the resolution passed by the City of Belmont that the private street which is described as portion of Swan Location 34, on Plans 1730 (1) and (2) and

being the land contained in Certificate of Title Volume 107 Folio 23 be closed, and the land contained therein be amalgamated with adjoining Lots 141, 143 and 144 Fulham Street, Lots 162, 1-4, 155, 255, 262 and 267 Luscombe Street, Lots 242, 244 and 245 Gabriel Street and Lots 146, 148, 149, 150, 152, 153, 253, 1, 2 and 3 Acton Avenue, Kewdale, as shown in the Schedule hereunder.

M. C. WOOD,  
Secretary for Local Government.

Schedule.

Plan No. 14776.



## LOCAL GOVERNMENT ACT 1960.

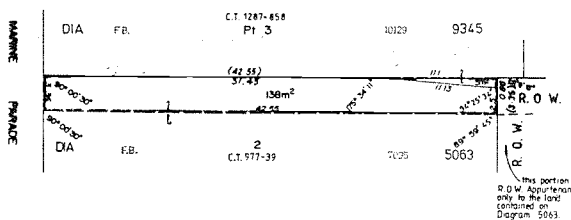
Town of Cottesloe.  
Closure of Private Street.  
Department of Local Government,  
Perth, 5 September 1984.

LG: CT-4-12.

IT is hereby notified for public information that His Excellency the Governor has approved under the provisions of section 297A of the Local Government Act 1960, the resolution passed by the Town of Cottesloe that the private street which is described as portion of Cottesloe Suburban Lots 71, 72 and 73, and being part of the land comprised in Certificate of Title Volume 188 Folio 198 be closed, and the land contained therein be amalgamated with adjoining Lot 2 and Part Lot 3 Marine Parade, Cottesloe, as shown in the Schedule hereunder.

M. C. WOOD,  
Secretary for Local Government.

Schedule.  
Diagram No. 67237.



## LOCAL GOVERNMENT ACT 1960.

City of Bunbury.  
Sale of Land.  
Department of Local Government,  
Perth, 6 November 1984.

LG: BY-4-6C.

IT is hereby notified for public information that His Excellency the Governor has directed under the provisions of section 266 of the Local Government Act 1960, that the City of Bunbury may sell Lot 216 Nile Place, Sea Links, being the whole of the land comprised in Certificate of Title Volume 1641 Folio 138, to L. J. and J. M. van der Vlugt, by private treaty.

M. C. WOOD,  
Secretary for Local Government.

## LOCAL GOVERNMENT ACT 1960.

City of Bunbury.  
Sale of Land.  
Department of Local Government,  
Perth, 6 November 1984.

LG: BY-4-6E.

IT is hereby notified for public information that His Excellency the Governor has directed under the provisions of section 266 of the Local Government Act 1960, that the City of Bunbury may sell Lot 224 Nile Place, Sea Links, being the whole of the land comprised in Certificate of Title Volume 1641 Folio 146, to R. W. and S. A. Page, by private treaty.

M. C. WOOD,  
Secretary for Local Government.

## LOCAL GOVERNMENT ACT 1960.

Shire of Kalamunda.  
Sale of Land.  
Department of Local Government,  
Perth, 6 November 1984.

LG: KM-4-6.

IT is hereby notified for public information that His Excellency the Governor has directed under the provisions of section 266 of the Local Government Act 1960, that the Shire of Kalamunda may sell Lot 134 being portion of Canning Location 415 on Diagram 43004 and being the land contained in Certificate of Title Volume 1423 Folio 194 to Mr. H. Sanderson by private treaty.

M. C. WOOD,  
Secretary for Local Government.

## LOCAL GOVERNMENT ACT 1960.

City of Gosnells.  
Subdivision and Sale of Land.  
Department of Local Government,  
Perth, 6 November 1984.

LG: GS-4-6.

IT is hereby notified for public information that His Excellency the Governor has directed under the provisions of section 266B of the Local Government Act 1960, that the City of Gosnells may subdivide the following land under the Town Planning and Development Act 1928, for the purpose of selling the land as so subdivided:—

1. Portion of Canning Location 16 being Lot 502 on Diagram 50690 and being the whole of the land contained in Certificate of Title Volume 1443 Folio 868.
2. Portion of Canning Location 16 being part of Lot 519 on Diagram 57621 and being part of the land comprised in Certificate of Title Volume 1549 Folio 159.

M. C. WOOD,  
Secretary for Local Government.

## LOCAL GOVERNMENT ACT 1960.

City of Stirling.  
Lease of Land.  
Department of Local Government,  
Perth, 6 November 1984.

LG: ST-4-4.

IT is hereby notified for public information that His Excellency the Governor has directed under the provisions of section 267 of the Local Government Act 1960, that the City of Stirling may lease the following properties for a period of 2 years without calling public tender:—

1. Lot 580 being portion of Swan Location 1296 on Plan 3697 and being the whole of the land comprised in Certificate of Title Volume 1497 Folio 460 to S. & L. Hadley.
2. Lot 489 being portion of Swan Location 1296 on Plan 3697 being the whole of the land contained in Certificate of Title Volume 1218 Folio 442 to C. & S. Bryant.
3. Lot 490 being portion of Swan Location 1296 on Plan 3697 being the whole of the land comprised in Certificate of Title Volume 1163 Folio 591 to L. P. Richards, P. I. Butler and C. Schifferly.

M. C. WOOD,  
Secretary for Local Government.

## LOCAL GOVERNMENT ACT 1960.

## Municipal Elections.

Department of Local Government,  
Perth, 5 November 1984.

IT is hereby notified, for general information, in accordance with section 138 of the Local Government Act 1960 that the following persons have been elected Members of the Undermentioned Municipalities to fill the vacancies shown in the particulars hereunder:—

Date of Election; Member Elected, Surname; First Name; Ward; How vacancy occurred: (a) Effluxion of time; (b) Resignation; (c) Death; (d) Disqualification; (e) Other; Name of Previous Member; Remarks.

Leonora.

Roberts, Paul Bryan; Leinster; (b); Cook C. W.;  
Extraordinary.

M. C. WOOD,  
Secretary for Local Government.

## LOCAL GOVERNMENT ACT 1960.

## Municipal Elections.

Department of Local Government,  
Perth, 5 November 1984.

IT is hereby notified, for general information, in accordance with section 138 of the Local Government Act 1960 that the following persons have been elected Members of the Undermentioned Municipalities to fill the vacancies shown in the particulars hereunder:—

Date of Election; Member Elected, Surname; First Name; Ward; How vacancy occurred: (a) Effluxion of time; (b) Resignation; (c) Death; (d) Disqualification; (e) Other; Name of Previous Member; Remarks.

Shire of West Pilbara.

Shaw, Michael John; North Ashburton; (a);  
Simpson D. B.; Extraordinary.

M. C. WOOD,  
Secretary for Local Government.

## LOCAL GOVERNMENT ACT 1960.

## UNIFORM BUILDING BY-LAWS (SECTION 373) ORDER 1984.

MADE by His Excellency the Governor under sections 373 and 691 of the Local Government Act 1960.

Citation. 1. This Order may be cited as the "Uniform Building By-laws (Section 373) Order No. 2 of 1984.

Amendment of Previous Order. 2. The Order in Council made pursuant to sections 373 and 691 of the Local Government Act, published in the *Government Gazette* on 7 September 1984, is amended by deleting from the Schedule the words "Shire of Leonora; whole of the district except the townsite of Leonora" and by substituting therefor the words "Shire of Leonora; whole of the district except the townsite".

By His Excellency's Command,  
G. PEARCE,  
Clerk of the Council.

## DOG ACT 1976 (AS AMENDED).

The Municipality of the City of Nedlands.

By-law Relating to Dogs.

IN pursuance of the powers conferred upon it by the abovementioned Act, and all other powers enabling it, the Council of the abovementioned Municipality hereby records having resolved on 7 June 1984 to make and submit for confirmation by the Governor the following amendment to its By-law Relating to Dogs which was published in the *Government Gazette* on 3 December 1982.

The by-law is to be amended as follows:—

1. Clause 15, paragraph (e), delete "27520" and insert "A27250" in lieu thereof.
2. Clause 16, paragraph (b). In Line 2, delete "27520" and insert "A27250" in lieu thereof.

Dated this 7th day of June, 1984.

The Common Seal of the City of Nedlands  
was hereunto affixed by Authority of a  
resolution of Council in the presence of—

[L.S.]

D. C. CRUICKSHANK,  
Mayor.

N. G. LEACH,  
Town Clerk.

Recommended—

JEFF CARR,  
Minister for Local Government.

Approved by His Excellency the Governor in Executive Council this 6th day of November, 1984.

G. PEARCE,  
Clerk of the Council.

## LOCAL GOVERNMENT ACT 1960.

The Municipality of the City of Perth.

By-Law No. 63—Town Planning Classification or Zoning By-law for the Land and/or Buildings in the Victoria Park/Carlisle Area being part of the City of Perth Municipal District—Amendment.

IN pursuance of the powers conferred upon it by the abovementioned Act and of all other powers enabling it the Council of the abovementioned Municipality hereby records having resolved on 18 June 1984 to make and submit for confirmation by the Governor the following amendment to By-law No. 63:

That the land described hereunder be and is hereby excised from the Zone 2 classification and included in the Zone No. 7A classification and the Victoria Park/Carlisle Zoning Plan No. 63 be and is hereby amended accordingly:

All that piece of land being portion of Swan Location 36 and being Lot 4 on Plan No. 42147 and being the whole of the land comprised in Certificate of Title Volume 544 Folio 72A.

Dated this 13th day of August, 1984.

The Common Seal of the City of Perth was hereto affixed in the presence of—

[L.S.]

P. NATTRASS,  
Deputy Lord Mayor.

R. F. DAWSON,  
Town Clerk.

Recommended—

JEFF CARR,  
Minister for Local Government.

Approved by His Excellency the Governor in Executive Council this 6th day of November, 1984.

G. PEARCE,  
Clerk of the Council.

## LOCAL GOVERNMENT ACT 1960.

Municipality of the Shire of Cue.

Adoption of Draft Model By-Laws Relating to Caravan Parks and Camping Grounds No. 2.

IN pursuance of the powers conferred upon it by the abovementioned Act the Council of the abovementioned municipality hereby records having resolved on 21 March 1984, to revoke the Camping By-laws, published in the *Government Gazette* of 30 April 1937 and to adopt the draft Model By-laws published in the *Government Gazette* (No. 15) of 22nd February, 1974 with the following alterations:—

Draft Model By-Law	Alterations
No. 2	After the words "municipality of" in the last definition, add the words "the Shire of Cue".
No. 9	Delete and substitute new by-law 9 as follows:
	9. (1) Subject to this by-law a person shall not park a caravan or erect a camp on any land that is not a caravan park except:—
	(a) during the hours of daylight;
	(b) where the caravan is not used as a dwelling or for sleeping purposes; or,
	(c) where the land is situated outside the townsite of Cue and a radius of 16 kilometres of the nearest caravan park in the district.
	(2) With the consent of the Council a person may use a caravan:—
	(a) as a temporary dwelling, during the period of construction of a dwelling on the same land;
	(b) as a temporary dwelling, during exploration for minerals, or development of a mining facility;
	(c) where it is parked on the same land as a dwelling occupied by the owner of the caravan in conjunction with the dwelling itself for residence by one or more members of the family of the occupier of that dwelling; or,
	(d) where it is parked on the same land as a dwelling, with the permission of the owner of the dwelling, at such times as all caravan parks in the district that are within 16 kms of the land are full.
	(3) (a) The Council shall not consent to the use of a caravan under this law as a temporary dwelling for a period of more than six months at any one time, but the Council can give its consent more than once, and may permit more than one caravan to be so used by an owner if that permission is authorised by an absolute majority of the council.

(b) The Council shall not consent to the use of a caravan under this by-law in conjunction with a dwelling for a period of more than one week at any one time but the Council may give its consent more than once, and may permit more than one caravan to be so used by an owner if that permission is authorised by an absolute majority of the council.

Dated the 15th day of June, 1984.  
The Common Seal of the Municipality of the Shire  
of Cue was hereunto affixed in the presence  
of—

[L.S.]

J. M. PRICE,  
President.

W. BANT,  
Shire Clerk.

Recommended—

JEFF CARR,  
Minister for Local Government.

Approved by His Excellency the Governor in Executive Council this 6th day of  
November, 1984.

G. PEARCE,  
Clerk of the Council.

#### PLANT DISEASES ACT 1914-1981.

Department of Agriculture,  
South Perth, 31 October 1984.

Agric. 938/75.

I, the Minister for Agriculture, being the Minister charged with the administration of the Plant Diseases Act 1914-1981, acting in exercise of the power in this behalf conferred upon me by section 7 (2) of the Act do hereby appoint John Adrian Richards as an Inspector under the Plant Diseases Act 1914-1981 and cancel the appointment of Desmond Clarence Depiazzi as an Inspector under the aforesaid Act.

H. D. EVANS,  
Minister for Agriculture.

#### AGRICULTURE AND RELATED RESOURCES PROTECTION ACT 1976-1983.

Agriculture Protection Board,  
South Perth, 7 November 1984.

THE Agriculture Protection Board, acting pursuant to sections 15 and 16 of the Agriculture and Related Resources Protection Act 1976-1983 hereby cancels the appointments of Jack Walter Kellock and Robert Henry Brockman as members of the Zone 3 and Zone 6 Control Authorities respectively, and appoints the persons whose names are listed below to be members of the Authorities for the Zones designated to hold office until the first day of August in the years specified.

Name	Zone	Year
Colin Brierly	2	1987
John Charles Dowden	3	1987
Hugh Hilliar Jackson	6	1987
Ken Barton	6	1987
Geoffrey Charlton Brickwood	6	1987
James Gifford	6	1986

N. J. HALSE,  
Chairman, Agriculture Protection Board.

#### AGRICULTURE AND RELATED RESOURCES PROTECTION ACT 1976-1983.

Agriculture Protection Board,  
South Perth, 7 November 1984.

ACTING pursuant to the powers granted by sections 35 and 36 of the Agriculture and Related Resources Protection Act 1976-1983, the Agriculture Protection Board hereby:

- (i) Cancels the assignment of Prickly pear (*Opuntia spp.*) to Categories P1 and P2 within the region of Carnarvon as defined under section 13 (f) of that Act, and assigns it instead to Categories P1 and P4 within that region.
- (ii) Cancels the assignment of Common heliotrope (*Heliotropium europaeum*) to Categories P1 and P2 within the municipal boundaries of the Shires of Kondinin, Kulin and Lake Grace and assigns it instead to Categories P1 and P4 within the boundaries of those shires.
- (iii) Cancels the assignment of Common heliotrope (*Heliotropium europaeum*) to Categories P1 and P2 within the region of Merredin as defined under section 13 (f) of that Act, and assigns it instead to Categories P1 and P3 within that region.
- (iv) Cancels the assignment of Common heliotrope (*Heliotropium europeum*) to Categories P1 and P3 within the municipal boundary of the Shire of Gnowangerup and assigns it instead to Categories P1 and P4 within the boundary of that shire.
- (v) Declares Blackberry (*Rubus fruticosus agg.*) to be a declared plant within the municipal boundary of the Shire of Boddington and assigns it to Categories P1 and P2 within that shire.
- (vi) Declares Tahr (*Hemitragus jemlabicus*) to be a declared animal and assigns it to Categories A4 and A6—approved zoos, circuses and wildlife parks only.

N. J. HALSE,  
Chairman,  
Agriculture Protection Board.

## HERD IMPROVEMENT SERVICE ACT 1984.

## HERD IMPROVEMENT SERVICE OF WESTERN AUSTRALIA BOARD OF MANAGEMENT (APPOINTMENT OF MEMBERS) INSTRUMENT 1984.

MADE by His Excellency the Governor in Executive Council.

- Citation. 1. This instrument may be cited as the Herd Improvement Service of Western Australia Board of Management (Appointment of Members) Instrument 1984.
- Definitions. 2. In this instrument—  
 “the Act” means the Herd Improvement Service Act 1984; and  
 “the Board” means the Board provided for by section 5 of the Act.
- Appointment of members. 3. The following persons are appointed to be members of the Board—  
 (a) under section 5 (1) (a) of the Act, Michael Peter Bond being an officer of the Department of Agriculture;  
 (b) under section 5 (1) (b) of the Act, from a panel of names submitted to the Minister by the body known as the Primary Industry Association of Western Australia (Incorporated)—  
     (i) Kevin John Dilley of Coolup; and  
     (ii) Peter Domenic Giumelli of Dardanup;  
 (c) under section 5 (1) (c) of the Act, from a panel of names submitted to the Minister by the body known as the United Dairy Cattle Breeders' Association of Western Australia, Andrew Cunningham of Waterloo; and  
 (d) under section 5 (1) (d) of the Act, Cedric Getley of Bunbury.
- Terms of office. 4. The members of the Board appointed by clause 3 of this instrument shall hold office for the terms respectively specified in the Table to this clause commencing in each case on the day on which the Herd Improvement Service Act 1984 comes into operation.

TABLE.

Name of Member	Term of Office
Michael Peter Bond	4 years
Kevin John Dilley	1 year
Peter Domenic Giumelli	3 years
Andrew Cunningham	2 years
Cedric Getley	4 years

Appointment of chairman. 5. Under section 5 (1) (a) of the Act, Michael Peter Bond is appointed to be chairman of the Board.

By His Excellency's Command,

G. PEARCE,  
Clerk of the Council.

## ARTIFICIAL BREEDING OF STOCK ACT 1965.

## ARTIFICIAL BREEDING (PIG) REGULATIONS 1984.

MADE by His Excellency the Governor in Executive Council.

- Citation. 1. These regulations may be cited as the Artificial Breeding (Pig) Regulations 1984.
- Applications. 2. (1) An application for the grant or renewal of a licence authorizing premises to be used for the purposes of the artificial breeding of pigs shall be in the form of Form 1 in the Schedule.  
 (2) An application for the transfer of a licence shall be in the form of Form 3 in the Schedule.  
 (3) An application for the variation of a licence shall be in the form of Form 4 in the Schedule.
- Licences. 3. A licence authorizing premises to be used for the purposes of the artificial breeding of pigs shall be in the form of Form 2 in the Schedule.
- Fees. 4. An application for the grant, renewal, transfer or variation of a licence or an application for a certificate of competency shall be accompanied by the appropriate fee set out hereunder—
- |   | \$     |
|---|--------|
| (a) for the grant or renewal of a licence ....      | 100.00 |
| (b) for the transfer or variation of a licence .... | 18.00  |
| (c) for a certificate of competency ....            | 12.00  |
- Importation of boar semen from other parts of the Commonwealth. 5. A person shall not import boar semen into this State unless it is accompanied by—  
 (a) a certificate of identification provided by the consignor, setting out—  
     (i) the name and address of the property or licensed premises of origin;  
     (ii) the identification and breed of each donor boar; and  
     (iii) the number of doses from each donor boar;

- (b) a certificate from the District Veterinary Officer for the district of the State or Territory from which the semen will be imported certifying whether the property or premises from which the semen is being directly introduced is licensed under legislation controlling the artificial breeding of stock in that State or Territory.
- Semen not from licensed premises. 6. Semen, not certified as being introduced directly from a property or premises licensed under legislation controlling artificial breeding in the State or Territory of origin, may be used—
- (a) only on pigs in Western Australia owned by the person to whom the semen is consigned, unless otherwise approved by the Chief Veterinary Officer;
  - (b) only if the boar has been isolated and either tested for *Leptospira interrogans* serovars pomona and hardjo with negative results or treated with streptomycin daily at a rate of 25 mg/kg on two occasions within 7 days prior to collection and processing of the semen in the consignment; and
  - (c) in the case of boars from Queensland or the Northern Territory, only if they have originated from an accredited brucellosis free herd or have been held in isolation for 30 days prior to being tested by the serum agglutination test for swine brucellosis with negative results and the semen collected within 7 days of the completion of the tests while the boar was still in isolation.
- Repeal. 7. The Importation of Pig Semen Regulations 1975\* are repealed.

Schedule.

Form 1.

Artificial Breeding of Stock Act 1965.  
Artificial Breeding (Pig) Regulations 1984.

APPLICATION FOR A LICENCE OR RENEWAL OF LICENCE.

MINISTER FOR AGRICULTURE,  
DEPARTMENT OF AGRICULTURE,  
SOUTH PERTH.

I/We .....  
of .....  
hereby apply for \* a licence to use the premises described hereunder for  
\* the renewal of my/our licence to use the premises described hereunder for the

- \* collection and processing of semen from boars for general sale or use with respect to the collection, dilution, examination, chilling, freezing, storing, distribution, sale and use of semen;
- \* storage and sale of semen from boars;
- \* transplantation of ova from pigs and any processes connected with the production, handling, fertilization and storage of ova for sale or use.

Address of premises .....  
Description of premises .....  
Dated this ..... day of ..... 19.....  
Signature of Applicant(s).

\* Strike out whichever is not applicable.

Fee ..... attached.

Form 2.

Artificial Breeding of Stock Act 1965.  
Artificial Breeding (Pig) Regulations 1984.

LICENCE.

MINISTER FOR AGRICULTURE,  
DEPARTMENT OF AGRICULTURE,  
SOUTH PERTH.

..... of .....  
(Name of Licensee(s)) (Address)

- \* is/are hereby licensed to use the premises described hereunder for the:—
- \* collection and processing of semen from boars for general sale or use with respect to the processes of collecting, diluting, examining, chilling, freezing, storing, distribution, sale and use of semen.

\* Published in the *Government Gazette* on 14 November 1975 at p. 4221.

- \* storage and sale of semen from boars.
- \* transplantation of ova from pigs and any processes connected with the production, handling, fertilization and storage of ova for sale or use.

Address of premises .....  
 Description of premises .....  
 This licence remains in force for 3 years from the date of issue i.e. until .....  
 19..... and is issued subject to the conditions  
 prescribed by the Artificial Breeding of Stock Act 1965 and regulations made thereunder,  
 and to the following conditions—

(Insert here any special conditions)

These conditions may be varied by the Minister.  
 Issued this ..... day of ..... 19.....  
 Minister for Agriculture.

\*Strike out whichever is not applicable.

Form 3.

Artificial Breeding of Stock Act 1965.  
 Artificial Breeding (Pig) Regulations 1984.  
 APPLICATION FOR TRANSFER OF LICENCE.

MINISTER FOR AGRICULTURE,  
 DEPARTMENT OF AGRICULTURE,  
 SOUTH PERTH.

I/We .....  
 of .....  
 being the holder(s) of a licence to use the premises described hereunder, hereby apply  
 for the transfer of that licence to .....  
 of .....

Address of premises .....  
 licensed for the—  
 \* collection and processing of semen from boars for general sale or use with respect  
 to the collection, detection, examination, chilling, freezing, storing, distribution,  
 sale and use of semen.  
 \* storage and sale of semen from boars.  
 \* transplantation of ova from pigs and any processes connected with the production,  
 handling, fertilization and storage of ova for sale or use.  
 Dated this ..... day of ..... 19.....  
 Fee ..... attached.

.....  
 Signature of Applicant(s).  
 .....  
 Signature of Transferee(s).

\*Strike out whichever is not applicable.

Form 4.

Artificial Breeding of Stock Act 1965.  
 Artificial Breeding (Pig) Regulations 1984.  
 APPLICATION FOR VARIATION OF A LICENCE.

MINISTER FOR AGRICULTURE,  
 DEPARTMENT OF AGRICULTURE,  
 SOUTH PERTH.

I/We .....  
 of .....  
 being the holder(s) of a licence in respect of the premises at .....  
 for the purpose of .....  
 hereby apply for a variation of the licence so as to authorize the use of the premises for  
 .....

Fee ..... attached.  
 Dated this ..... day of ..... 19.....

Signature of Licensee(s).

By His Excellency's Command,  
 G. PEARCE,  
 Clerk of the Council.



## STATE TENDER BOARD OF WESTERN AUSTRALIA

*Tenders for Government Supplies*

Date of Advertising	Schedule No.	Supplies Required	Date of Closing
1984			1984
Oct. 12	761A1984	10 cm Automatic Radar Plotting Aid x Band Radar with ancillary equipment—Marine and Harbours	Nov. 15
Oct. 19	779A1984	Fans for Midland Technical College Stage 1—P.W.D.	Nov. 15
Oct. 19	789A1984	Stencils and Duplicating Ink (1 year period)—Education and Government Stores Departments	Nov. 15
Oct. 26	59A1984	Polyethylene (low density) bags and sheets (1 year period)—various Government Departments	Nov. 15
Oct. 26	70A1984	Buckets and Bins (metal) (1 year period)—various Govt Depts	Nov. 15
Oct. 26	812A1984	Battery Shoes and Dies (1 year period)—Dept of Mines	Nov. 15
Oct. 26	903A1984	Aluminium Containers, Cooking Foil, Clear Polyethylene/P.V.C. Self Clinging Food Wrap and certain papers (1 year period)—various Government Departments	Nov. 15
Oct. 26	904A1984	Envelopes (1 year period)—various Govt Depts	Nov. 15
Nov. 2	826A1984	Reinforcing Steel for Yokine Tank 2—M.W.A.	Nov. 15
Nov. 2	827A1984	Ready-mix Concrete for Yokine Tank—M.W.A.	Nov. 15
Nov. 2	828A1984	To develop and implement as a turnkey operation the computerization of a meter reading function—M.W.A.	Nov. 15
Oct. 26	63A1984	Pesticides other than Herbicides (1 year period)—various Govt Depts	Nov. 22
Oct. 26	64A1984	Herbicides (1 year period)—various Govt Depts	Nov. 22
Oct. 26	813A1984	Water Heaters for the machinery building at Subiaco Wastewater Treatment Plant—M.W.A.	Nov. 22
Oct. 26	902A1984	General Office Stationery (1 year period)—various Govt Depts	Nov. 22
Nov. 2	825A1984	Data entry system facilities for M.W.A.	Nov. 22
Nov. 9	832A1984	White Thixotropic Road Marking Paint and Thinners for 1 February 1985 to 30 June 1986—M.R.D.	Nov. 22
Nov. 9	37A1984	Domestic Laundry Equipment (1 year period)—various Govt Depts	Nov. 29
Nov. 9	67A1984	Refrigerated Water Units—various Govt Depts	Nov. 29
Nov. 9	829A1984	Timber Piles—Harbour and Rivers	Nov. 29
Nov. 9	833A1984	Skid Mounted Ablution Amenities Units four (4) only—M.R.D.	Nov. 29
Nov. 9	830A1984	Computing and information Resources for Computing and Information Technology, Education Department, Health Department of W.A., Police Department	Nov. 29
Nov. 9	831A1984	Sodium Cyanide (1 year period)—Department of Mines	Dec. 6 Dec. 6
<i>Service</i>			
Oct. 19	793A1984	Prosthetic Services (3 year period)—Health Department of Western Australia	Nov. 15
Oct. 26	811A1984	Recovery and Purchase of Silver from X-Ray fixing solutions (2 year period)—Health Dept of W.A.	Nov. 15

*For Sale by Tender*

Date of Advertising	Schedule No.	For Sale	Date of Closing
1984			1984
Oct. 26	794A1984	Mobile Air Compressor (UQW 752) at East Perth	Nov. 15
Oct. 26	795A1984	Ford F100 Custom Utility (XQI 123) at Derby	Nov. 15
Oct. 26	796A1984	Commodore VH Sedan (XQN 233) at Karratha	Nov. 15
Oct. 26	797A1984	Commodore VH Station Sedan (XQO 883); Gemini TE Sedan (XQH 450) at Karratha	Nov. 15
Oct. 26	798A1984	International Acco 1730A 7 tonne Tip Truck (UQR 793) (poor condition) at South Hedland	Nov. 15
Oct. 26	799A1984	Toyota Hi Ace Commuter Bus (XQN 390) (poor condition) at Port Hedland	Nov. 15
Oct. 26	800A1984	Holden WB Utility (XQN 302) at Kununurra	Nov. 15
Oct. 26	801A1984	3½ cu. ft Lightburn Concrete Mixer (UQU 890) at Exmouth	Nov. 15
Oct. 26	802A1984	Toyota Hino KLC 300 5 tonne tip Truck (XQD 421) (poor condition) at Karratha	Nov. 15
Oct. 26	803A1984	Dodge D5N Truck (XQH 319) at Geraldton	Nov. 15
Oct. 26	804A1984	1974 Bedford TK 5 tonne Table Top Truck (UQZ 698) at Gnowangerup	Nov. 15
Oct. 26	805A1984	Holden Commodore (XQX 851) (accident damage—write-off) at East Perth	Nov. 15
Oct. 26	806A1984	1982 Holden WB Utility (MRD 6462) at Kununurra	Nov. 15
Oct. 26	807A1984	Finsbury Centrifugal Pumps (3 only) at East Perth	Nov. 15
Oct. 26	808A1984	Holden HZ Utility (XQI 019); Ford F100 Custom Utility (XQN 154) (poor condition); Ford F350 Custom Truck (XQI 613) (poor condition) at Derby	Nov. 15
Oct. 26	809A1984	1976 Holden HJ 1 Tonne (UQS 969); 1978 Bedford Van with Seats (XQF 636) at Manjimup	Nov. 15
Oct. 26	810A1984	Skid mounted Kitchen (MRD 847); Skid mounted Mess (MRD 968) at 16 km Peg on the Kalgoorlie-Meekatharra Road, South of Leonora	Nov. 15
Nov. 2	814A1984	Toyota HJ47 Landcruiser Utility (XQO 050) at Port Hedland	Nov. 22

STATE TENDER BOARD OF WESTERN AUSTRALIA—*continued.**For Sale by Tender—continued*

Date of Advertising	Schedule No.	For Sale	Date of Closing
1984			1984
Nov. 2	815A1984	1966 Massey Ferguson Tractor (UQE 558) at Manjimup	Nov. 22
Nov. 2	816A1984	1983 Mitsubishi L200 Utility (MRD 6919) at Derby	Nov. 22
Nov. 2	817A1984	Surplus Equipment at East Perth	Nov. 22
Nov. 2	818A1984	1977 Ford Flat Top Truck (MRD 1889) at East Perth	Nov. 22
Nov. 2	819A1984	Scrap Copper electrical wire and Scrap Aluminium electrical wire at Shenton Park	Nov. 22
Nov. 2	820A1984	Pannell Vibrating Roller (MRD 809) at East Perth	Nov. 22
Nov. 2	821A1984	Ropa Mobile Mess Caravan (MRD 594) at East Perth	Nov. 22
Nov. 2	822A1984	Toyota 7 ton Tip Truck (XQL 351) at South Hedland	Nov. 22
Nov. 2	823A1984	Holden WB 1 tonne Utility (XQN 047) at Derby	Nov. 22
Nov. 2	824A1984	Toyota FJ45 Van (XQE 379) at South Hedland	Nov. 22
Nov. 9	834A1984	Scrap steel (approx. 60 tonne) (1 year period)—M.W.A.	Nov. 29

Tenders addressed to the Chairman, State Tender Board, 815 Hay Street, Perth, will be received for the abovementioned schedules until 10 a.m. on the dates of closing.

Tenders must be properly endorsed on envelopes otherwise they are liable to rejection.

Tender forms and full particulars may be obtained on application at the Tender Board Office, 815 Hay Street, Perth and at points of inspection.

No Tender necessarily accepted.

B. E. CORBOY,  
Chairman, Tender Board.

*ACCEPTED TENDERS*

Schedule No.	Particulars	Contractor	Rate
<i>Supply and Delivery</i>			
82A1984	Scouring Pads and Sponges—various Govt Depts:		
	Item 1	J. S. McLuckie	\$0.21 each
	Item 2	3M Australia	\$0.22 each
	Item 3	3M Australia	\$0.16 each
	Item 5	J. S. McLuckie	\$0.66/pkt 5
	Item 6	J. S. McLuckie	\$0.53 each
	Item 7	Eliza Tinsley	\$0.198 each
581A1984	Cast Iron Pipes 100 mm to 200 mm—M.W.A.	Fabcast Foundry and Engineering	Details on application
610A1984	Cab Chassis, Table Top Trucks and Tip Truck—Westrail		
	Item 1	Capitol Motors	\$12 287 each
	Item 2	Skipper Trucks Belmont	\$17 215 each
	Item 3	Skipper Trucks Belmont	\$25 280 each
	Item 4	Skipper Trucks Belmont	\$11 950 each
633A1984	Rail Tensors—Westrail	George Moss P/L	\$4 044 each
<i>Service</i>			
607A1984	Making and Trimming of Police Uniforms	Adelphi Tailoring Co.	Details on application
<i>Purchase and Removal</i>			
713A1984	Mobile DRR160 Air Compressor	K. H. Elliot	\$3 251
714A1984	1976 Galion T500 Grader (MRD 761)	Webb-Quipp P/L	\$9 777
715A1984	Circular Bench Saw Pope 2 in. 3 h.p. (PW 63)	T. Hogan	\$255
716A1984	1977 John Deere 760A Tractor (MRD 238)	I. J. Mrsa	\$8 600
754A1984	Falcon GL Sedan (6PH 434)	G. D 'Cruz	\$7 596
756A1984	Holden WB Utility (XQN 302)	Bay City Motors	\$4 210
758A1984	Holden WB 1 tonne Utility (XQM 881)	D. K. Dupre	\$5 250
<i>All Tenders Declined</i>			
628A1984	Supply—Sideboom Crane, 50 tonne lift (one only)—M.W.A.		
<i>Cancellation of Contract</i>			
89A1984	Servicing of Electronic Typewriters	S.T.C. Pty Ltd	

## MAIN ROADS DEPARTMENT

*Tenders*

Tenders are invited for the following projects.

Tender documents are available from the Clerk-in-Charge, Orders Section, Main Roads Department, Waterloo Crescent, East Perth.

Tender No.	Description	Closing Date 1984
138/84	Load and Cart Gravel Stage 2 Katanning Bypass—Albany Division. Documents also available M.R.D. Office, Albany	Tuesday, 13 November
12/84	Repainting of the Steel Navigational Span Guildford Road Bridge No. 910	Tuesday, 20 November
101/84	Renovations to bathroom, kitchen and laundry to three (3) houses at Carnarvon. Documents also available M.R.D. Office, Carnarvon	Tuesday, 20 November
133/84	Supply and Laying of Broadloom Carpet and Sheet Vinyl to M.R.D. Offices and housing at Derby and Kununurra	Tuesday, 27 November

**ACCEPTANCE OF TENDERS**

Tender No.	Description	Successful Tenderer	Amount
55/84	Sealing and Resealing various Roads, Carnarvon and Pilbara Divisions	Spraypave Pty Ltd	\$ 987 252.70
44/84	Supply and Installation of Industrial Security Fencing to M.R.D. Depot, Donnybrook	Swift Industrial Fencing	6 045.00
95/84	Design, supply and erection of a garden shed at Lot 3317 (No. 12) Nyander Place, South Hedland	No Tenders were received	Nil
70/84	Cleaning of M.R.D. Head Office Building at Waterloo Crescent, East Perth for two years from 1 November 1984	Pavco Cleaning Co.	110 417.98
75/84	Office cleaning M.R.D. Materials Engineering Laboratory, Pilbara Street, Welshpool	L. & I. Cleaning Services	8 200.00

D. R. WARNER,  
Secretary, Main Roads.

**APPOINTMENTS.**

(Under section 6 of the Registration of Births, Death and Marriages Act 1961-1979.)

Registrar General's Office,  
Perth, 1 November 1984.

THE following appointments have been approved:—

R.G. No. 96/71.—Sergeant Robert Vernon Barley has been appointed as Assistant District Registrar of Births and Deaths for the Geraldton Registry District to maintain an office at Mullewa during the absence on leave of Sergeant E. W. Jones. This appointment dates from 22 October 1984.

R.G. No. 43/72.—Mr. Peter John Dama has been appointed as District Registrar of Births, Deaths and Marriages for the Swan Registry District to maintain an office at Midland pending a permanent appointment. This appointment dated from 5 November 1984.

D. G. STOCKINS,  
Registrar General.

**MINING ACT 1904.**

(Regulation 180.)

Wardens Office,  
Broome, 17 October 1984.

TAKE notice that it is the intention of the Warden of the Mineral Field mentioned hereunder, on the date mentioned, to issue out of the Wardens Court an order authorising the cancellation of registration of the under-mentioned Mineral Claims for non-payment of rent in accordance with Regulation 180 of the Mining Act 1904. An order may issue in the absence of the registered holder, but should he desire to object to such order he

must, before the date mentioned, lodge at the Wardens Office an objection containing the grounds of such objection, and, on the date mentioned, the Warden will proceed to hear and determine the same in accordance with the evidence then submitted.

J. A. HOWARD,  
Warden.

To be heard at the Wardens Court, Broome, on  
Wednesday, 12 December 1984.

**WEST KIMBERLEY MINERAL FIELD.****Mineral Claims.**

04/6059—Hepburn, Christian.	John Robert;	Sorenson, Erik
04/6060—Hepburn, Christian.	John Robert;	Sorenson, Erik
04/6062—Hepburn, Christian.	John Robert;	Sorenson, Erik
04/6063—Hepburn, Christian.	John Robert;	Sorenson, Erik
04/6064—Hepburn, Christian.	John Robert;	Sorenson, Erik
04/6065—Hepburn, Christian.	John Robert;	Sorenson, Erik
04/6068—Hepburn, Christian.	John Robert;	Sorenson, Erik
04/6069—Hepburn, Christian.	John Robert;	Sorenson, Erik
04/6070—Hepburn, Christian.	John Robert;	Sorenson, Erik
04/6071—Hepburn, Christian.	John Robert;	Sorenson, Erik
04/6073—Hepburn, Christian.	John Robert;	Sorenson, Erik
04/6076—Hepburn, Christian.	John Robert;	Sorenson, Erik

## MINING ACT 1978-1983.

## Notice of Intention to Forfeit.

Department of Mines,  
Perth, 5 November 1984.

IN accordance with Regulation 50 (b) of the Mining Act 1978-1983, notice is hereby given that unless the rent due on the undermentioned mining tenements be paid on or before 7 December 1984, it is the intention of the Hon. Minister for Minerals and Energy under the provisions of section 96A (1) and 97 (1) of the Act, to forfeit such for breach of covenant *viz*, non-payment of rent.

D. R. KELLY,  
Director General and  
Under Secretary for Mines.

## WEST KIMBERLEY MINERAL FIELD.

Exploration Licence.

04/56—The Shell Company of Australia Limited.  
Mining Lease.

04/1—Riesterer, Ivan Stanley.

## ASHBURTON MINERAL FIELD.

Mining Lease.

08/5—Payne, Colin Wesley.

## MURCHISON MINERAL FIELD.

*Cue District.*

Exploration Licence.

20/19—CRA Exploration Pty Limited.  
20/23—Aztec Exploration Limited.

## NORTH EAST COOLGARDIE PTY LIMITED.

*Kurnalpi District.*

Exploration Licence.

28/58—Tanderra Investments Pty Ltd

## NORTH COOLGARDIE MINERAL FIELD.

*Menzies District.*

Mining Lease.

29/11—Allan, Brian Robert.

## MOUNT MARGARET MINERAL FIELD.

*Mount Margaret District.*

Exploration Licence.

38/16—Sanidine NL.

## PILBARA MINERAL FIELD.

*Pilbara District.*

Mining Lease.

45/19—Kalbara Mining NL.

*Nullagine District.*

Exploration Licence.

46/1—Preussag Australia Pty Ltd.

## WEST PILBARA MINERAL FIELD.

Exploration Licence.

47/26—Australian Hanna Limited.  
47/27—Australian Hanna Limited.  
47/28—Australian Hanna Limited.

## PEAK HILL MINERAL FIELD.

Mining Lease.

52/3—Novak, Vaclav Jaroslav; Dvorak, Vince;  
Locsei, Janos; Novak, John.

## YALGOO MINERAL FIELD.

Mining Lease.

59/1—Filomel Nominees Pty Ltd.

## DUNDAS MINERAL FIELD.

Mining Lease.

63/16—Southern Goldfields Limited.  
63/17—Southern Goldfields Limited.  
63/18—Southern Goldfields Limited.

## WARBURTON MINERAL FIELD.

Exploration licence.

69/4—Metals Exploration Limited.

## SOUTH WEST MINERAL FIELD.

Mining Lease.

70/9—Concept Nominees Pty Ltd.

## KIMBERLEY MINERAL FIELD.

Exploration Licence.

80/124—Inco Australia Limited.

Mining Lease.

80/20—Woodhead, John Leslie; Young, Howard  
Laurence.

80/21—Young, Howard Laurence.

80/29—Quarry Industries Pty Ltd.

## MINING ACT 1978-1983.

## Notice of Application to Forfeit.

Department of Mines,  
Perth, 5 November 1984.

IN accordance with Regulation 49 (2) (c) of the Mining Act 1978-1983, notice is hereby given that unless the rent due on the undermentioned Prospecting Licences is paid before 10.00 a.m. on 14 December 1984, the licences are liable to forfeiture under the provisions of section 96 (1) for breach of covenant, *viz* non-payment of rent.

M. J. STAPP,  
Warden.

To be heard in the Wardens Court Carnarvon on  
14 December 1984.

## ASHBURTON MINERAL FIELD.

Prospecting Licence.

08/63—McGregor, Hugh Leslie; O'Shaughnessy,  
Thomas Christopher; Coventry, Peter James.

## GASCOYNE MINERAL FIELD.

Prospecting Licence.

09/45—Johnston, Robert.  
09/46—Johnston, Robert.  
09/47—Johnston, Robert.  
09/48—Johnston, Robert.  
09/49—Johnston, Robert.  
09/50—Johnston, Robert.

## COMPANIES ACT 1961-1982.

Minnman Nominees Pty Ltd  
(In Voluntary Liquidation).

## Special Resolution to Wind Up.

AT an extraordinary General Meeting of the above-named company duly convened and held at 16 Edward Street, Bunbury, W.A. on 1 November 1984 the following Resolution was passed as a Special Resolution:—

That the company be wound up voluntarily.

At the abovementioned meeting Lawrence Patrick Ruane of 16 Edward Street, Bunbury, W.A. was appointed Liquidator for the purpose of the winding up.

Notice is also given that after thirty days from this date, I shall proceed to distribute the assets. All creditors having any claim against the company should furnish particulars of same by that date, otherwise I shall proceed to distribute the assets without regard to their Claim.

Dated this 2nd day of November, 1984.

L. P. RUANE,  
Liquidator.

WESTERN AUSTRALIAN GOVERNMENT RAILWAYS  
GRAIN (MILL AND STOCKFEED)—FREIGHT RATES

(a) Mill and Stockfeed Grain in full wagon loads of not less than 10 tonnes shall be carried at the rates per tonne as under. Such grain shall be loaded and unloaded by sender and consignee respectively and transported under owner's risk conditions.

Effective from 1 November 1984.

Burracoppin to West Kalgoorlie	....	....	....	....	\$20.27
Kewdale to intersystem border	....	....	....	....	\$26.44
West Merredin to West Kalgoorlie	....	....	....	....	\$21.40
Southern Cross to West Kalgoorlie	....	....	....	....	\$16.24
Bodallin to West Kalgoorlie	....	....	....	....	\$18.88

Station from	Rates per tonne				
	Kewdale	North Fremantle	Cottesloe	Welshpool	Avon Yard
	\$	\$	\$	\$	\$
Ainsworth	20.65	18.88	21.03	21.03	....
Albany	26.06	....	26.19	26.19	24.42
Ardath	18.88	19.64	19.51	19.26	....
Arrino	20.02	....	20.65	20.27	22.16
Avon Yard	8.69	....	9.44	8.69	....
Badgebup	22.41	....	23.04	22.79	....
Badjaling	14.10	....	15.11	14.60	....
Ballaying	20.27	....	20.65	20.27	....
Ballidu	17.25	18.82	17.75	17.25	10.83
Beacon	21.03	21.91	21.78	21.40	15.61
Bencubbin	19.51	20.77	20.02	20.02	14.10
Bendering	22.79	....	23.29	23.04	....
Benjaberring	15.11	16.66	15.61	15.11	....
Beverley	11.46	12.46	12.46	11.83	....
Bilbarin	19.51	....	20.27	20.02	....
Bindi Bindi	14.10	15.64	14.60	14.10	10.83
Bodallin	21.03	....	21.40	21.03	....
Bokal	17.75	....	18.88	17.75	....
Bolgart	9.44	11.44	9.44	10.20	5.79
Bonnie Rock	22.79	23.04	23.04	22.79	18.26
Boolading	16.24	....	17.25	16.24	....
Bowelling	15.61	....	16.24	15.11	....
Bowgada	23.29	....	23.54	23.54	....
Boyerine	20.27	....	20.65	20.27	....
Boyup Brook	18.26	....	18.88	17.75	....
Brookton	13.09	13.09	14.10	13.47	7.93
Broomehill	21.78	....	22.41	22.16	....
Bruce Rock	17.75	19.55	18.88	18.26	13.47
Bullaring	20.65	18.88	21.03	21.03	17.25
Bunbury	13.09	....	13.47	12.46	....
Buniche	24.42	....	25.05	24.80	....
Bunjil	22.16	....	22.41	22.16	....
Buntine	20.27	21.15	21.03	20.65	15.11
Burracoppin	19.26	....	20.02	19.51	....
Cadoux	16.24	18.24	17.25	16.62	....
Calingiri	10.83	13.03	11.83	11.46	....
Canna	25.05	....	25.54	25.31	....
Capercup	17.25	....	17.75	16.62	....
Carnamah	18.26	19.98	18.88	18.88	20.65
Caron	22.41	....	22.79	22.41	....
Carrabin	20.02	....	20.65	20.27	....
Cleary	20.02	21.15	20.65	20.27	14.60
Coomberdale	13.47	15.11	14.10	13.47	16.62
Coondle	7.30	10.13	8.69	7.93	....
Coorow	16.62	18.82	17.75	17.25	20.02
Cordering	16.62	....	17.25	16.24	....
Corrigin	20.27	....	21.03	20.65	166.2
Cowcowing	16.62	18.82	17.75	17.25	10.83
Coyrecup	22.16	....	22.79	22.41	....
Cranbrook	23.54	....	24.17	23.92	....
Cuballing	16.24	....	17.25	16.62	....
Cunderdin	12.46	....	13.47	13.09	....
Cuthbert	25.94	....	26.19	26.06	....
Dangin	13.09	....	14.10	13.47	....
Darkan	17.25	....	17.75	16.62	....
Doodlakine	16.24	....	16.62	16.24	....
Dowerin	13.47	....	14.10	13.47	5.79
Dudinin	20.65	19.26	21.03	20.65	16.62
Dumbleyung	20.65	....	21.40	21.03	17.25
Ejanding	14.60	16.66	15.61	15.11	....
Esperance	31.98	....	32.10	31.98	....

WESTERN AUSTRALIAN GOVERNMENT RAILWAYS GRAIN  
(MILL AND STOCKFEED)—FREIGHT RATES—*continued.*

Station from	Rates per tonne				
	Kewdale	North Fremantle	Cottesloe	Welshpool	Avon Yard
	\$	\$	\$	\$	\$
Gabalong	13.47	....	14.10	13.47	....
Gabbin	18.88	20.27	19.51	19.26	13.09
Geraldton	25.31	....	25.43	25.31	....
Gibson	31.60	....	31.73	31.60	....
Gnowangerup	23.92	....	24.17	23.92	....
Goomalling	11.83	14.05	13.09	12.46	....
Grass Patch	30.85	....	31.10	30.97	....
Grass Valley	9.44	....	10.83	10.20	....
Greenhills	10.83	12.46	11.83	11.46	....
Gunyidi	15.11	17.24	16.24	15.61	18.26
Gutha	24.80	24.93	25.05	24.80	....
Harrismith	20.27	....	20.65	20.27	....
Highbury	17.75	....	18.88	18.26	13.47
Hines Hill	17.25	....	17.75	17.25	....
Hyden	24.42	26.19	24.80	24.42	23.54
Irwin	22.79	....	....	22.79	....
Jennacubbine	10.83	....	11.83	11.46	....
Jitarning	21.03	....	21.78	21.40	....
Kalannie	18.88	20.27	19.51	19.26	13.09
Karlgarin	23.92	....	24.42	24.17	....
Katanning	21.40	....	21.78	21.40	....
Kellerberrin	15.11	....	16.24	15.61	....
Kendenup	24.42	....	24.80	24.80	....
Kirwan	17.75	19.26	18.26	17.75	11.46
Kondinin	22.79	20.52	23.04	22.79	....
Kondut	16.24	18.24	17.25	16.62	10.20
Konnongorring	14.10	15.64	14.60	14.10	6.55
Koonadgin	19.26	20.71	20.02	19.51	13.47
Koorda	17.75	19.55	18.88	18.26	11.83
Korbelka	18.88	20.02	19.51	19.26	....
Korralling	16.24	....	16.62	16.24	....
Korrellocking	16.24	....	17.25	16.62	....
Kuender	23.92	25.05	24.42	24.17	....
Kukerin	22.16	....	22.79	22.41	....
Kulin	21.78	20.02	23.04	22.16	18.88
Kulja	18.88	19.98	19.26	18.88	....
Kununoppin	18.26	19.98	19.26	18.88	12.46
Lake Grace	23.29	....	23.92	23.54	....
Latham	21.40	21.91	22.16	21.78	16.62
McLevie	19.26	20.02	20.02	19.51	13.47
Manmanning	15.61	17.81	16.62	16.24	9.44
Marchagee	15.61	....	16.62	16.24	....
Mawson	11.83	....	13.09	12.46	....
Maya	21.03	....	21.40	21.03	....
Meckering	11.46	....	11.83	11.46	....
Miling	15.11	16.66	15.61	15.11	11.83
Mingenev	21.40	....	21.78	21.78	....
Minnivale	14.60	....	15.11	14.60	7.30
Mogumber	9.44	....	10.83	10.20	....
Mollerin	19.51	20.77	20.27	20.02	14.10
Moora	12.46	14.05	13.09	12.46	15.61
Moorine Rock	21.78	....	22.16	22.16	....
Morawa	23.92	....	24.42	24.17	....
Moulyinning	21.78	....	22.16	21.78	....
Mt Kokeby	11.83	....	13.09	12.46	....
Muja	14.60	....	15.61	14.60	....
Mukinbudin	21.03	21.53	21.78	21.40	16.24
Mullewa	26.06	....	26.19	26.06	....
Muntadgin	20.02	21.15	20.65	20.27	....
Namban	14.10	....	14.60	14.10	....
Narembeen	21.40	20.40	22.16	21.78	16.62
Narrogin	16.62	....	17.75	17.25	....
Nembudding	16.62	18.82	17.75	17.25	....
Newdegate	25.05	....	25.43	25.31	....
Nomans Lake	18.88	....	19.51	19.26	....
North Fremantle	5.79	....	....	....	....
Nugadong	....	....	....	....	13.47
Nukarni	19.26	20.27	19.51	19.26	13.09
Nungarin	19.51	20.71	20.02	19.51	13.47
Nyabing	23.29	24.17	23.54	23.54	....

WESTERN AUSTRALIAN GOVERNMENT RAILWAYS GRAIN  
(MILL AND STOCKFEED)—FREIGHT RATES—*continued.*

Station from	Rates per tonne				
	Kewdale	North Fremantle	Cottesloe	Welshpool	Avon Yard
	\$	\$	\$	\$	\$
Perenjori	22.79	....	23.29	23.04	....
Piawaning	12.46	14.63	13.47	13.09	....
Piesseville	18.88	....	19.26	18.88	....
Pindar	26.44	....	26.69	26.44	....
Pingaring	24.80	22.16	25.05	24.80	22.16
Pingelly	14.10	14.10	15.11	14.60	....
Pintharuka	24.17	....	24.80	24.42	....
Pithara	18.26	19.64	19.26	18.88	12.46
Popanyinning	15.11	....	16.24	15.61	....
Quairading	13.47	15.49	14.60	14.10	8.69
Salmon Gums	30.47	....	30.72	30.59	....
Shackleton	16.24	....	16.62	16.24	....
Shark Lake	31.71	....	....	....	....
Southern Cross	22.79	....	23.04	22.79	18.26
South Kumminin	22.16	20.40	22.41	22.16	17.25
Sullivan	25.43	....	25.81	25.68	....
Tambellup	22.79	....	23.29	23.04	....
Tammin	13.47	....	14.60	14.10	....
Tarin Rock	22.79	....	23.29	23.04	....
Three Springs	19.26	....	20.02	19.51	21.78
Tincurrin	20.02	....	20.27	20.02	....
Trayning	17.75	19.55	18.88	18.26	11.83
Wagin	19.26	....	20.02	19.51	....
Warup	19.51	....	20.02	19.26	....
Watheroo	14.60	....	20.02	14.60	17.75
Welbungin	20.27	21.15	20.65	20.27	14.60
West Merredin	17.75	....	18.88	18.26	....
Wialki	22.16	22.28	22.41	22.16	17.25
Wickepin	19.26	17.63	19.51	19.26	13.09
Williams	16.62	....	17.75	17.24	....
Winchester	17.75	....	18.88	18.26	....
Wogarl	20.65	21.15	21.03	21.03	....
Wongan Hills	15.11	16.66	15.61	15.11	7.93
Woodanilling	20.27	....	21.03	20.65	....
Wubin	20.02	20.77	20.27	20.02	16.62
Wyalkatchem	15.61	....	16.24	16.24	9.44
Yandanooka	20.65	....	21.03	21.03	....
Yarding	16.62	....	17.75	17.25	....
Yealering	20.02	....	20.65	20.27	....
Yelbeni	17.25	....	17.75	17.75	....
Yerecoin	11.83	....	13.09	12.46	7.93
York	9.44	11.44	10.20	10.20	5.79
Yornaning	15.61	....	16.62	16.24	9.44
Yoting	14.60	....	15.61	15.11	....

## PARTNERSHIP ACT 1895.

NOTICE is hereby given that the partnership hitherto subsisting between Lesley Margaret Pendlebury, Clifton Gregory Pendlebury and Gordon Wilkinson Kay carrying on the business of building maintenance and repairs at 6 Cranford Avenue Mount Pleasant under the style or firm name of Ability Maintenance has been dissolved by mutual consent as from 31 August 1984.

All debts due and owing by the said firm will be received and paid by the said Gordon Wilkinson Kay who will continue to carry on the business under the business name at 12 Wadhurst Street, Balga.

Dated the 31st day of August, 1984.

LESLEY MARGARET PENDLEBURY.  
CLIFTON GREGORY PENDLEBURY.  
GORDON WILKINSON KAY.

## TRUSTEES ACT 1962.

Notice to Creditors and Claimants.

WEST AUSTRALIAN TRUSTEES LIMITED of 135 St. George's Terrace, Perth requires creditors and other persons having claims (to which section 63 of the Trustees Act 1962 relates) in respect of the Estates of the undermentioned deceased persons, to send particulars of their claims to it by the date stated hereunder, after which date the Company may convey or distribute the assets, having regard only to the claims of which it then has notice.

Last date for claims: 10/12/84.

Benson, Ralph Morrison, late of 193 Safety Bay Road, Safety Bay, Retired Engine Driver, died 15/8/84.  
Colgan, Anthony Richard, late of 13 Lanyon Street, Mandurah, Technician, died 31/8/84 (Enquiries to 11 Stirling Street, Bunbury, Tel. 21 1336).

Lannin, Kathleen Annie, late of Unit 6, 110 Safety Bay Road, Safety Bay, Widow, died 27/7/84.  
 Mitchell, Winifred Nancy, late of 1 Riley House, 20 Excelsior Street, Shenton Park, Widow, died 1/9/84.  
 Morgan, Edith May, late of 62 Kent Street, East Victoria Park, Married Woman, died 25/9/84.  
 Salter, Mary Frances, late of 4 Foundry Street, Maylands, Widow, died 19/6/84.  
 Taylor, George Henry, late of 40 Eileen Street, Gosnells, Retired Postman, died 26/9/84.  
 Waywood, Gladys Rhoda, late of St. David's Nursing Home, Mount Lawley, Widow, died 28/9/84.  
 Dated at Perth this 6th day of November, 1984.

L. C. RICHARDSON,  
 General Manager.

#### TRUSTEES ACT 1962.

##### Notice to Creditors and Claimants.

CREDITORS and other persons having claims (to which section 63 of the Trustees Act 1962 relates) in respect of the Estates of the undermentioned deceased persons, are required by Perpetual Trustees W.A. Ltd of 89 St. George's Terrace, Perth, to send particulars of their claims to the Company, by the undermentioned date, after which date the said Company may convey or distribute the assets, having regard only to the claims of which the Company then has notice.

Claims for the following expire one month after the date of publication hereof.

Allingham, John David late of 26 Mann Street, Cottesloe. Retired Projectionist. Died 18 September 1983.  
 Condry, Ernest Murray late of 35 Irvine Street, Peppermint Grove. Retired General Manager. Died 17 August 1984.  
 Halse, John William late of 4 The Boulevarde, Gooseberry Hill. Geologist. Died 14 May 1984.  
 Newman, William Edwin late of "Speers Lodge", Sunset Hospital, Birdwood Parade, Dalkeith. Retired Storekeeper. Died 28 June 1984.  
 Smith, Charles Edward late of 58A Fifth Road, Armadale and formerly of Post Office Store, Bolgart. Retired Storekeeper. Died 7 September 1984.  
 Webb Ware, Loys late of Swanbourne—Graylands Hospital, Davies Road, Graylands and formerly of 129 Circe Circle, Dalkeith. Widow. Died 8 August 1984.

Dated at Perth this 6th day of November, 1984.  
 Perpetual Trustees W.A. Ltd.,  
 D. O. D. PRICE,  
 Divisional Manager,  
 Trust Services Division.

#### PERPETUAL TRUSTEES W.A. LTD ACT 1922-1980.

NOTICE is hereby given that pursuant to section 4A (3) of the Perpetual Trustees W.A. Ltd Act 1922-1980 the Company has elected to administer the estate of the undermentioned deceased person:—

Dated at Perth the 6th day of November, 1984.  
 D. O. D. PRICE,  
 Divisional Manager,  
 Trust Services Division  
 Perpetual Trustees  
 W.A. Ltd.

Name of Deceased; Occupation; Address;  
 Date of Death; Date Election Filed.

Smith, Charles Edward; Retired Storekeeper; Late of 58A Fifth Road, Armadale and formerly of Post Office Store, Bolgart; 7 September 1984; 30/10/84.  
 Webb Ware, Loys; Widow; Late of Swanbourne-Graylands Hospital, Davies Road, Graylands and formerly of 129 Circe Circle, Dalkeith; 8 August 1984; 30/10/84.

#### TRUSTEES ACT 1962.

##### Notice to Creditors and Claimants.

CREDITORS and other persons having claims (to which section 63 of the Trustees Act relates) in respect of the Estates of the undermentioned deceased persons are required to send particulars of their claims to me on or before 10 December 1984, after which date I may convey or distribute the assets, having regard only to the claims of which I then have notice.

Allan, Joseph, late of 138 Currie Street, Warnbro, died 31/8/84.  
 Baletich, Ante (also known as Baletich, Tony) late of Leonora, died 6/8/84.  
 Billett, Rose Eva Maude, formerly of Unit 17/12 Tenth Avenue, Maylands, late of Thomas Scott Village, 63 Ypres Road, Kelmscott, died 3 or 4/10/84.  
 Brearley, Elizabeth Katherine, late of 43 Grosvenor Road, Bayswater, died 29/10/84.  
 Clark, Annie Isabel, late of 52 Marnie Road, Glen Forrest, died 29/9/84.  
 Clarkson, Muriel Hope, late of 14 Hickey Street, Daglish, died 26/10/84.  
 Dalbo, Enid Jean, formerly of 12 Winmarley Street, Floreat, late of Kimberley Nursing Home, 76-78 Kimberley Street, Leederville, died 27/10/84.  
 Day, John Percival, late of Busselton District Hospital, Permanent Care Ward, Busselton, died 23/9/84.  
 Dunn, Barry Norman, late of Unit 38/38 Scarborough Beach Road, North Perth, died 22/10/84.  
 Esser, Lilian Mary, late of Mertome Village, 30 Winifred Road, Bayswater, died 19/10/84.  
 Hill, Leslie Alexander, late of 125 Forrest Street, Boulder, died 20/8/84.  
 Hudson, Arthur, late of Christos Nursing Home, 18 Barrett Street, Wembley, died 16/10/84.  
 Iles, David Martin, late of 21 Money Road, Attadale, died 27/9/84.  
 King, Lilien Gladys Eliza, late of 13 Rankin Road, Shenton Park, died 11/9/84.  
 McCormack, Gladys Lenore, late of St Rita's Nursing Home, 32 Queens Crescent, Mt. Lawley, died 14/10/84.  
 McLean, Ronald John, late of 158 Orange Grove Road, Kalamunda, died 24/10/84.  
 Marquis, Mary Stewart, late of 45 Holmes Road, Maida Vale, died 29/9/84.  
 Meehan, Valerie Hilda, late of 45 Towie Street, Cloverdale, died 7/10/84.  
 Mollison, David West, late of 1 Gold Street, South Fremantle, died 15/10/84.  
 Nicol, Hugh, late of Repatriation General Hospital, Nedlands, died 14/10/84.  
 Orme, Madeleine, late of Mon Repos Nursing Home, Palmerston Street, Mosman Park, died 22/10/84.  
 Palmer, Maida Isabel, late of Unit 8, Charles House, St Johns Court, 66 Great Eastern Highway, Rivervale, died 12-13/10/84.  
 Pennant, John, late of 238 Beaufort Street, Perth, died 10/10/84.  
 Primrose, Alice, late of Carinya Nursing Home, 20 Plantation Street, Mt. Lawley, died 22/10/84.  
 Riley, Ronald Peter, late of Flat 2, 25 Goldfields Road, Esperance, died 2/10/84.  
 Rose, Alfred Thomas, late of 73 Moreing Road, Attadale, died 6/8/84.  
 Royall, Robert William, late of 32 Leake Street, Bayswater, died 26/10/84.  
 Shaw, Thomas Mathew, late of 33 Corbett Street, Scarborough, died 19/10/84.  
 Smyth, Albert Bert, late of Little Sisters of the Poor, Croesus Street, Kalgoorlie, died 18/10/84.  
 Speight, Daphne Elizabeth, late of 92 Forrest Street, Cottesloe, died 28/9/84.  
 Steele, Robert, late of 12 South Road, Safety Bay, died 5/10/84.  
 Thomas, Cordelia Irma, late of 7 Salisbury Street, Cottesloe, died 5/10/84.



Turner, Selina, late of Joondanna Lodge, 5-9 Osborne Street, Joondanna, died 3/10/84.

Wallis, Elsie Violet, late of 2 Sixth Avenue, Armadale, died 16/10/84.

Wirth, Robert Grant, late of 218/2 Robinson Street, Broome, died 15/9/84.

Woosnam, William Hugh, late of Applecross Nursing Home, Riverway, Applecross, died 30/9/84.

Dated this 5th day of November, 1984.

S. H. HAYWARD,  
Public Trustee,  
Public Trust Office,  
565 Hay Street,  
Perth.

---

**REPORT ON THE INQUIRY INTO  
THE BUILDING INDUSTRY OF  
WESTERN AUSTRALIA, 1973-74**

(Enquirer, Charles Howard Smith, Q.C.)

Prices—

Counter Sales—\$1.00

Mailed W.A.—\$2.10

Mailed Eastern States—\$2.35

Mailed—W.A.—\$4.10

Mailed Interstate—\$4.35

---

Available only from Marine and Harbours  
Department, 6 Short Street, Fremantle.

Phone 335 0888.

Navigable Waters Regulations, 1958.

Regulations for Preventing Collisions at Sea.

Regulations for the Examination of Applicants for  
Masters, Mates, Coxswain, Engineers, Marine  
Motor Engine Drivers and Marine Surveyors.

---

**SPECIAL NOTICE.**

Concerning "Government Gazette" notices for publication lodged at the Government Printer's Wembley Office—notice must be lodged with "Parliamentary Papers" Salvado Road, Wembley prior to 3.00 p.m. on the Wednesday before publication.

WILLIAM C. BROWN, J.P.  
Government Printer.

---

**WESTERN AUSTRALIA  
REPORT OF  
GOVERNMENT REGULATIONS  
REVIEW COMMITTEE  
FEBRUARY 1983**

---

**REPORT OF THE SELECT COMMITTEE  
OF THE  
LEGISLATIVE COUNCIL  
ON  
NATIONAL PARKS—1981**

(Hon. A. A. LEWIS, M.L.C.—CHAIRMAN).

Prices—

Counter Sales—\$5.00

Mailed Plus Postage on 1 kg

---

**REPORT OF THE  
SELECT COMMITTEE OF THE  
LEGISLATIVE COUNCIL ON  
NATIONAL PARKS—1981**

(Hon. A. A. Lewis, M.L.C., Chairman)

Prices—

Counter Sales—\$5.00

Mailed Plus Postage on 1 kg

---

**FLORA OF  
WESTERN AUSTRALIA**

Vol. 1, Part 1 (only)

By C. A. Gardner.

Prices—

Counter Sales—\$4.50

Mailed Plus Postage on 1 kg

---

**REPORT ON COMMITTEE OF  
INQUIRY INTO RESIDENTIAL  
CHILD CARE, SEPTEMBER, 1976  
CHAIRMAN—BERYL GRANT**

Prices—

Counter Sales—\$2.50

Mailed Plus Postage on 1 kg

---

**REPORT OF THE COMMITTEE OF  
INQUIRY INTO THE RATE OF  
IMPRISONMENT IN W.A.—1981**

Chairman—O. F. Dixon

Prices—

Counter Sales—\$4.60

Mailed Plus Postage on 1 kg

**GOVERNMENT GAZETTE ADVERTISING  
CHARGES**

Deceased Estate Notices, per Estate—\$8.70  
Real Estate and Business Agents and Finance  
Brokers Licences, per Notice—\$16.40  
All Other Notices  
Per Column Centimetres—\$1.65  
Minimum Charge—\$8.20

**REPORT OF THE HONORARY  
ROYAL COMMISSION INTO THE  
BEEF AND SHEEP MEATS  
INDUSTRY 1976.**

Chairman Hon. A. V. Crane, M.L.A.

Prices—

Counter Sales—\$3.50  
Mailed Plus Postage on 1 kg

**GOVERNMENT GAZETTE**

**NOTICE TO SUBSCRIBERS**

**COPY DEADLINE** All copy for publication must be in the hands of the Government Printer by 3 p.m. on the WEDNESDAY before publication.

WILLIAM C. BROWN, J.P.  
Government Printer.

**PROPOSED  
INDUSTRIAL RELATIONS ACT**

AS PREPARED BY  
E. R. KELLY, ESQ.,  
Senior Commissioner  
W.A. Industrial Commission  
September 21, 1978.

Counter Sales—\$1.50  
Mailed W.A.—\$2.60  
Mailed Interstate—\$2.85

**REPORT BY COMMITTEE OF INQUIRY  
INTO  
TEACHER EDUCATION,  
NOVEMBER, 1980.**

Chairman—Dr. R. L. VICKERY

Prices:—

Counter Sales—\$2.50.  
Mailed Local—\$3.60  
Mailed Interstate—\$3.85

**REPORT OF THE HONORARY  
ROYAL COMMISSION INTO  
THE DAIRY PRODUCTS AND  
MARKET MILK 1982**

Chairman Hon. B. R. Blaikie, M.L.A.  
Counter Sales—\$4.00  
Mailed Plus Postage on 1 kg

**WESTERN AUSTRALIA 1829-1979  
REPORT ON THE CELEBRATIONS  
TO THE PARLIAMENT OF  
WESTERN AUSTRALIA BY THE  
150th ANNIVERSARY BOARD**

Executive Chairman—

Slade Drake-Brockman, C.M.G.

Prices—

Counter Sales—\$10.00  
Mailed Plus Postage on 1 kg

**REPORT OF THE  
ROYAL COMMISSION INTO  
AIRLINE SERVICES IN W.A. 1975  
(Commissioner Hon. Sir Reginald R. Sholl)**

Prices—

Counter Sales—\$5.00  
Mailed Plus Postage on 1 kg

**Report of Government Secondary  
Schools Discipline Committee**

**DISCIPLINE IN  
SECONDARY SCHOOLS  
IN WESTERN AUSTRALIA**

1972

Prices—

Counter Sales—\$1.00  
Mailed Plus Postage on 1 kg

**REPORT OF THE  
JUDICIAL ENQUIRY INTO THE  
WORKERS' COMPENSATION ACT  
OF**

**WESTERN AUSTRALIA**

SEPTEMBER 1978-JANUARY 1979

CHAIRMAN B. J. DUNN

Counter Sales—\$2.00  
Mailed W.A.—\$3.10  
Mailed Interstate—\$3.35

An examination of the experiences of Western Australian business in dealing with Government at the Federal, State and local levels—the effects of compliance with and constraints imposed by Regulations.

Prices—

Counter Sales—\$4.00  
Mailed W.A.—\$5.10  
Mailed Interstate—\$5.35

**DIGEST OF  
WESTERN AUSTRALIAN  
ARBITRATION REPORTS**

Volumes 1 to 14—1901-1920

Prices—

Counter Sales—\$5.00  
Mailed Local—\$6.10

**RELIGIOUS EDUCATION IN THE  
GOVERNMENT SCHOOLS OF  
WESTERN AUSTRALIA JULY 1977**

Chairman Mr. W. E. Nott, S.M.

Prices—

Counter Sales—\$1.90  
Mailed W.A.—\$3.00  
Mailed Interstate—\$3.35

**WESTERN AUSTRALIAN  
LEGISLATIVE COUNCIL  
STATISTICS RELATING TO THE  
GENERAL ELECTION 19/2/83**

Prices—

Counter Sales—\$1.00  
Mailed W.A.—\$1.70  
Mailed Interstate—\$1.80

**DIGEST OF  
WESTERN AUSTRALIAN  
INDUSTRIAL GAZETTES**

Volumes 1 to 10—1921-1930

Prices—

Counter Sales—\$5.00  
Mailed Local—\$6.10  
Mailed Interstate—\$6.35

**WESTERN AUSTRALIAN  
LEGISLATIVE ASSEMBLY  
STATISTICS RELATING TO THE  
GENERAL ELECTION 19/2/83**

Prices—

Counter Sales—\$1.00  
Mailed W.A.—\$1.70  
Mailed Interstate—\$1.80

**REPORT OF THE EGG INDUSTRY  
ENQUIRY OF W.A., 1973.  
(Neil D. McDonald Enquirer.)**

Prices—

Counter Sales—\$3.50  
Mailed Plus Postage on 1 kg  
Mailed Interstate—\$6.35

**REPORT OF THE ROYAL  
COMMISSION "FREMANTLE  
PRISON" 1973.**

(Commissioner, His Honour Robert E. Jones.)

Prices—

Counter Sales—\$1.50  
Mailed Plus Postage on 1 kg

**COMMISSION OF THE PEACE FOR  
W.A.—AUGUST 1983**

Prices—

Counter Sales—\$1.30  
Mailed Local—\$2.40  
Country and Interstate—\$2.65

Report of an Analytical Study of the proposed Corridor Plan for Perth and possible alternate approach to a regional plan for the Metropolitan area, 4th August, 1971, to 31st January, 1972 by Paul Ritter

Prices—

Counter Sales—\$5.00  
Mailed Local—\$6.10  
Mailed Interstate—\$6.35

**INTO THE PROVISIONS OF WELFARE  
SERVICES BY LOCAL GOVERNMENT IN  
WESTERN AUSTRALIA, MAY 1981.  
CHAIRMAN MR. L. F. O'MEARA**

Price \$3.50

Mailed Plus Postage on 1 kg.

**ELECTORAL ACT ENQUIRY  
REPORT OF HIS HONOUR A. E. KAY  
TO THE  
HONOURABLE D. H. O'NEIL, M.L.A.  
CHIEF SECRETARY**

October 1978.

Counter Sales—\$2.00

Mailed W.A.—\$3.10

Mailed Interstate—\$3.35

**REPORT 1983  
OF THE  
HONORARY ROYAL COMMISSION  
INTO THE SUITABILITY OF  
PRESENT LAWS RELATING TO  
RACING AND TROTTING  
IN WESTERN AUSTRALIA**

In their application to the allocation of surplus T.A.B. moneys as provided in the Totalisator Agency Betting Board Act 1960-1973 in particular and other related Acts and Issues.

(Commissioner—Hon. N. E. Baxter)

Prices:

Counter Sales—\$2.50

Mailed W.A.—\$3.60

Mailed Interstate—\$3.85

**REVIEW OF  
FIREARM LEGISLATION  
OF WESTERN AUSTRALIA—1981**

By O. F. Dixon

Prices—

Counter Sales—\$3.00

Mailed Plus Postage on 1 kg

**REPORT OF THE SELECT COMMITTEE  
APPOINTED BY THE LEGISLATIVE  
COUNCIL TO INQUIRE INTO AND REPORT  
UPON THE**

**CURRENT POSITION OF NATIONAL  
PARKS WITHIN THE STATE**

Presented by the Hon. A. A. Lewis, M.L.C.,  
27th November, 1979.

Prices—

Counter Sales—\$0.50

Mailed—\$1.35

**REPORT OF THE JOINT SELECT  
COMMITTEE OF THE  
LEGISLATIVE COUNCIL AND  
LEGISLATIVE ASSEMBLY ON—  
OFFICES OF PROFIT OF MEMBERS  
OF PARLIAMENT AND MEMBERS  
CONTRACTS WITH THE CROWN—  
NOVEMBER 1982**

Chairman Hon. N. McNeill, M.L.C.

Counter Sales—\$1.50

Mailed Local—\$2.20

Mailed Interstate—\$2.30

**POST SECONDARY EDUCATION  
IN  
WESTERN AUSTRALIA  
REPORT 1976**

Chairman—Professor P. H. Partridge

Prices—

Counter Sales—\$3.00

**CURRENT RELEASE**

**REPORT BY THE PETROL PRICES  
ADVISORY COMMITTEE  
TO THE MINISTER  
FOR CONSUMER AFFAIRS  
THE HON. A. TONKIN, M.L.A.  
JULY 1983.**

Chairman—K. M. Lehane.

Prices—

Counter Sales—\$2.30

Mailed Local—\$3.40

Mailed Interstate—\$3.65

**SPECIAL NOTICE**

**SUBSCRIPTION CHARGES**

**Increase Treasury approved effective  
1 November 1984**

**GOVERNMENT GAZETTE**

**Counter Sales, per copy—\$1.80**

**Annual Subscription (Excluding Extraordinary Copies) Including Postage (Surface Mail)—\$218.00 per annum**

**INDUSTRIAL GAZETTE**

**Counter Sales; per copy—\$5.70**

**Annual Subscription, Including Postage (Surface Mail)—\$110.00 per annum**

**HANSARD**

**Counter Sales; per copy—\$5.00**

**Annual Subscription Including Postage (Surface Mail)—\$152.00**

**NOTICE**

**Subscriptions are required to commence and terminate with a quarter.**

**The *Government Gazette* is published on Friday in each week, unless interfered with by public holidays or other unforeseen circumstances.**

**SUBSCRIPTIONS:—The subscriptions to the *Government Gazette* are as follows—**

**Annual subscriptions, \$218.00; nine months, \$168.00; six months, \$112.00; three months, \$57.00; single copies (current year), \$1.80; single copies (previous years, up to 10 years), \$2.00, over 10 years, \$2.20.**

**STANDING ORDER  
SUBSCRIPTION SERVICE**

(Price quoted includes postage)

Western Australian Statutes—Per Annum.

	Local (W.A.)	Interstate and Overseas
	\$	\$
Loose Statutes	45.00	52.00
Bound Statutes	107.00	114.00
Loose and Bound	152.00	166.00

**Sessional Bills—\$47.00 Australia Wide.**

**CONTENTS.**

**REGULATIONS, BY-LAWS, RULES,  
DETERMINATIONS, ORDERS.**

	Page
Artificial Breeding (Pig) Regulations 1984	3616-18
Dog Act—City of Nedlands—By-law	3613
Drugs of Addiction Notification Amendment Regulations 1984	3587
Health (Disposal of Asbestos Waste) Amendment Regulations 1984	3588
Justices (Service of Summonses by Post) Amendment Regulations 1984	3585
Land Act Amendment Regulations 1984	3591
Local Government Act—By-laws—	
City of Perth—No. 63	3614
Shire of Cue—Caravan Parks	3614-5
Uniform Building By-laws (Section 373) Order	3613

**GENERAL CONTENTS.**

	Page
Aboriginal Heritage Act	3579-83
Administrative Services	3585-6
Agriculture, Department of	3579, 3615-18
Albany Port Authority	3589
Bunbury Port Authority	3589
Bush Fires	3592-3
Companies Act	3622
Crown Law Department	3584-5
Deceased Persons' Estates	3625-7
Electoral	3586
Finance Brokers Control Act	3584
Fisheries and Wildlife	3589
Geraldton Port Authority	3589
Health Department	3579, 3586-8
Indecent Publications Act	3585-6
Inquiry Agents Licensing Act	3584
Justices of the Peace	3584
Lands Department	3589-92
Licensed Surveyors Act	3592
Local Government Department	3607-15
Main Roads	3598
Marine and Harbours	3588
Metropolitan Region Planning	3594
Metropolitan Water Authority	3599-600
Mines Department	3621-2
Municipalities	3607-10
Notices of Intention to Resume Land	3598
Notices of Resumption	3597
Orders in Council	3579-83
Parliament—Bills Assented to	3584
Partnerships Dissolved	3625
Police Department	3588
Proclamations	3579
Public Trustee	3625-7
Public Works Department	3595-7
Public Works and Building Management Authority Tenders	3594-5
Railways	3623-5
Registrar General	3621
Tender Board	3619-21
Town Planning	3601-7
Transport	3588-9
Treasury	3584
Trustees Act	3625-7
Western Australian Marine Act	3588

1. The first part of the document discusses the importance of maintaining accurate records of all transactions and activities. It emphasizes that this is essential for ensuring transparency and accountability in the organization's operations.

2. The second part of the document outlines the various methods and tools used to collect and analyze data. It highlights the need for consistent data collection procedures and the use of advanced analytical techniques to derive meaningful insights from the data.

3. The third part of the document focuses on the role of technology in data management and analysis. It discusses how modern software solutions can streamline data collection, storage, and processing, thereby improving efficiency and accuracy.

4. The fourth part of the document addresses the challenges associated with data management, such as data quality, security, and privacy. It provides strategies to mitigate these risks and ensure that the data remains reliable and secure.

5. The fifth part of the document discusses the importance of data governance and the role of various stakeholders in ensuring that data is used ethically and in compliance with relevant regulations.

6. The sixth part of the document provides a detailed overview of the data lifecycle, from data collection to data archiving and deletion. It emphasizes the need for clear policies and procedures to manage the data throughout its entire lifecycle.

7. The seventh part of the document discusses the role of data in decision-making and the importance of providing timely and accurate information to management. It highlights how data-driven insights can lead to better strategic decisions and improved organizational performance.

8. The eighth part of the document discusses the future of data management and the impact of emerging technologies like artificial intelligence and machine learning. It suggests ways in which these technologies can be leveraged to enhance data analysis and decision-making capabilities.

9. The ninth part of the document provides a summary of the key points discussed and offers recommendations for implementing a robust data management strategy. It stresses the importance of ongoing monitoring and evaluation to ensure the strategy remains effective and relevant.

10. The tenth part of the document concludes with a call to action, encouraging all stakeholders to take ownership of their data and work together to create a data-driven culture that supports the organization's long-term success.