

Government Gazette

OF

WESTERN AUSTRALIA

(Published by Authority at 3.30 p.m.)

No. 16]

PERTH: FRIDAY, 22 FEBRUARY

[1985

Podiatrists Registration Act 1984.

PROCLAMATION

WESTERN AUSTRALIA } By His Excellency Professor Gordon Reid, Governor
GORDON REID, } in and over the State of Western Australia and
Governor. } its Dependencies in the Commonwealth of Australia.
[L.S.]

PURSUANT to section 2 of the Podiatrists Registration Act 1984, I, the Governor, acting with the advice and consent of the Executive Council, do hereby fix the date of publication of this proclamation in the *Government Gazette* as the day on which the Podiatrists Registration Act 1984 shall come into operation.

Given under my hand and the Public Seal of the said State, at Perth, on 19th February, 1985.

By His Excellency's Command,

BARRY HODGE,
Minister for Health.

GOD SAVE THE QUEEN !

Main Roads Act 1930-1982.

Declaration of Roads that Shall Cease to be
Secondary Roads.

PROCLAMATION

WESTERN AUSTRALIA } By His Excellency Professor Gordon Reid, Governor
GORDON REID, } in and over the State of Western Australia and
Governor. } its Dependencies in the Commonwealth of Australia.
[L.S.]

M.R.D. 85/9-36.

WHEREAS by section 24 of the Main Roads Act 1930-1982, it is provided that the Governor may, on the recommendation of the Commissioner, by proclamation, declare that any section or part of a road shall cease to be a Secondary Road; and whereas the Commissioner has recommended that the road sections delineated on the plans specified in Schedule 1 hereto shall cease to be Secondary Roads.

Therefore, I the Governor, in exercise of the powers conferred by section 24 of the Main Roads Act 1930-1982, and pursuant to the said recommendations do hereby declare the road sections delineated on the plans and as generally described in Schedule 1 hereto shall cease to be Secondary Roads.

Schedule 1

Roads that shall Cease to be Secondary Roads

Secondary Road	Route No.	Local Authority	Location of Route	As Delineated on Plan No.
Boyup Brook-Arthur River	S12	Shire of Boyup Brook	The old section of road replaced by the realigned section through Nelson Location 813, 9 km east of Boyup Brook	7622-343-3
Collie-Williams	S27	Shire of Collie	The section of road being Wells Street beginning at the intersection at the Roelands-Lake King Road and along Coombes Street from Wells Street to Leeson Street and then along Leeson Street and onto the intersection with Paul Street on the existing proclaimed route.	7622-383-2

Schedule 1
Roads that shall Cease to be Secondary Roads

Secondary Road	Route No.	Local Authority	Location of Route	As Delineated on Plan No.
Tammin-Wyalkatchem	S112	Shire of Tammin	That section of the currently proclaimed route from the intersection of Carrabin Road at the south east corner of Avon Location 11461, extending northerly to the Shire boundary at the north east corner of Avon Location 12913.	7622-608-1
Tammin-Wyalkatchem	S112	Shire of Wyalkatchem	That section of the currently proclaimed route from the Shire boundary at the north east corner of Avon Location 12913, then westerly to the south east corner of Avon Location 19230 then northerly to the north east corner of Avon Location 17446 then westerly to the north west corner of Avon Location 17446, at the intersection with the existing proclaimed route.	7622-651-1

Given under my hand and the Public Seal of the said State at Perth this 5th day of February, 1985.

By His Excellency's Command,

J. F. GRILL,
Minister for Transport.

GOD SAVE THE QUEEN !

Main Roads Act 1930-1982.
Declaration of Secondary Roads.

PROCLAMATION

WESTERN AUSTRALIA } By His Excellency Professor Gordon Reid, Governor
GORDON REID, } in and over the State of Western Australia and
Governor. } its Dependencies in the Commonwealth of Australia.
[L.S.]

M.R.D. 85/9-36.

WHEREAS by section 24 of the Main Roads Act 1930-1982, it is provided that the Governor may, on the recommendation of the Commissioner, by proclama-

tion, declare that any section or part of a road shall be a Secondary Road; and whereas the Commissioner has recommended that the road sections delineated on the plans specified in Schedule 1 hereto shall be Secondary Roads.

Therefore, I the Governor, in exercise of the powers conferred by section 24 of the Main Roads Act 1930-1982, and pursuant to the said recommendations do hereby declare the road sections delineated on the plans and as generally described in Schedule 1 hereto shall be Secondary Roads but the footpaths, if any, of such roads are excluded from this proclamation.

Schedule 1
Secondary Roads

Secondary Road	Route No.	Local Authority	Location of Route	As Delineated on Plan No.
Boyup Brook-Arthur River	S12	Shire of Boyup Brook	The realigned section through Nelson Location 813, 9 km east of Boyup Brook.	7622-343-3
Collie-Williams	S27	Shire of Collie	The section of Paul Street from Roelands-Lake King Road M37 extending northwards to the existing proclaimed route north of the new railway crossing.	7622-383-2
Tammin-Wyalkatchem	S112	Shire of Tammin	The section of Carrabin Road from the intersection with the existing Tammin-Wyalkatchem Road S112 at the south east corner of Avon Location 11461 and thence westerly to the Shire boundary at the south east corner of Avon Location 22421 along Carrabin Road.	7622-608-1
Tammin-Wyalkatchem	S112	Shire of Wyalkatchem	The section of Carrabin Road from the Shire boundary at the south west corner of Avon Location 22421 and then westerly along Carrabin Road to the south west corner of Avon Location 11526 and then northerly along Divers Road to the intersection with the existing Tammin-Wyalkatchem Road at the north west corner of Avon Location 17446.	7622-651-1

Given under my hand and the Public Seal of the said State at Perth this 5th day of February, 1985.

By His Excellency's Command,

J. F. GRILL,
Minister for Transport.

GOD SAVE THE QUEEN !

Main Roads Act 1930-1982.
 Declaration of a Road that Shall Cease to be a
 Main Road.

PROCLAMATION

WESTERN AUSTRALIA } By His Excellency Professor Gordon Reid, Governor
 GORDON REID, } in and over the State of Western Australia and
 Governor. } its Dependencies in the Commonwealth of Australia.
 [L.S.]

M.R.D. 85/9-36.

WHEREAS by section 13 of the Main Roads Act 1930-1982, it is provided that the Governor may, on the recommendation of the Commissioner, by proclama-

tion, declare that any section or part of a road shall cease to be a Highway or shall cease to be a Main Road; and whereas the Commissioner has recommended that the road section delineated on the plan specified in Schedule 1 hereto shall cease to be a Main Road.

Therefore, I the Governor, in exercise of the powers conferred by section 13 of the Main Roads Act 1930-1982, and pursuant to the said recommendations do hereby declare the road section delineated on the plan and as generally described in Schedule 1 hereto shall cease to be a Main Road.

Schedule 1

Road that shall Cease to be a Main Road

Highway	Route No.	Local Authority	Location of Route	As Delineated on Plan No.
Moora-Dongara	M28	Shire of Coorow	The disused section of road in Road Reserve No. 3605 between the south west corner of Lot 8 Victoria Location 2023 and extending to Market Street.	7622-391-1

Given under my hand and the Public Seal of the said State at Perth this 5th day of February, 1985.

By His Excellency's Command,
 J. F. GRILL,
 Minister for Transport.

GOD SAVE THE QUEEN !

Main Roads Act 1930-1982.
 Declaration of a Main Road.

PROCLAMATION.

WESTERN AUSTRALIA } By His Excellency Professor Gordon Reid, Governor
 GORDON REID, } in and over the State of Western Australia and
 Governor. } its Dependencies in the Commonwealth of Australia.
 [L.S.]

M.R.D. 85/9-36.

WHEREAS by section 13 of the Main Roads Act 1930-1982, it is provided that the Governor may, on the recommendation of the Commissioner, by

proclamation, declare that any section or part of a road shall be a Highway or shall be a Main Road; and whereas the Commissioner has recommended that the road section delineated on the plan specified in Schedule 1 hereto shall be a Main Road.

Therefore, I, the Governor, in exercise of the powers conferred by section 13 of the Main Roads Act 1930-1982, and pursuant to the said recommendations do hereby declare that the road sections delineated on the plan and as generally described in Schedule 1 hereto shall be a Main Road but the footpaths, if any, of such roads shall be excluded from this proclamation.

Schedule 1

Main Road

Main Road	Route No.	Local Authority	Location of Route	As Delineated on Plan No.
Moora-Dongara	M28	Shire of Coorow	The section of the route through the Coorow townsite along Road Reserve No. 14131, beginning at the south west corner of Lot 8 Victoria Location 2023 and extending to Market Street.	7622-391-1

Given under my hand and the Public Seal of the said State at Perth this 5th day of February, 1985.

By His Excellency's Command,
 J. F. GRILL,
 Minister for Transport.

GOD SAVE THE QUEEN !

Main Roads Act 1930-1982.

Declaration of Roads that shall Cease
to be Highways.

PROCLAMATION.

WESTERN AUSTRALIA } By His Excellency Professor Gordon Reid, Governor
GORDON REID, } in and over the State of Western Australia and
Governor, } its Dependencies in the Commonwealth of Australia.
[L.S.]

M.R.D. 85/9-36.

WHEREAS by section 13 of the Main Roads Act 1930-1982, it is provided that the Governor may, on the recommendation of the Commissioner, by

proclamation, declare that any section or part of a road shall cease to be a Highway or shall cease to be a Main Road; and whereas the Commissioner has recommended that the road sections delineated on the plans specified in Schedule 1 hereto shall cease to be Highways.

Therefore, I, the Governor, in exercise of the powers conferred by section 13 of the Main Roads Act 1930-1982, and pursuant to the said recommendations do hereby declare the road sections delineated on the plans and as generally described in Schedule 1 hereto shall cease to be Highways.

Schedule 1

Roads that shall Cease to be Highways

Highway	Route No.	Local Authority	Location of Route	As Delineated on Plan No.
Great Eastern	H5	Shire of Northam	The old section of Highway replaced by the new section of Highway beginning 8 km east of Northam and extending eastwards to Meenaar townsite.	7622-561-1
North West Coastal	H7	Shire of Northampton	The old section of Highway through Galena townsite and over the old Murchison River bridge.	7622-570-2

Given under my hand and the Public Seal of the said State at Perth this 5th day of February, 1985.

By His Excellency's Command,

J. F. GRILL,
Minister for Transport.

GOD SAVE THE QUEEN !

Main Roads Act 1930-1982.

Declaration of Highways.

PROCLAMATION

WESTERN AUSTRALIA } By His Excellency Professor Gordon Reid, Governor
GORDON REID, } in and over the State of Western Australia and
Governor, } its Dependencies in the Commonwealth of Australia.
[L.S.]

M.R.D. 85/9-36.

WHEREAS by section 13 of the Main Roads Act 1930-1982, it is provided that the Governor may, on the recommendation of the Commissioner, by proclama-

tion, declare that any section or part of a road shall be a Highway or shall be a Main Road; and whereas the Commissioner has recommended that the road sections delineated on the plans specified in Schedule 1 hereto shall be Highways.

Therefore, I, the Governor, in exercise of the powers conferred by section 13 of the Main Roads Act 1930-1982, and pursuant to the said recommendations do hereby declare the road sections delineated on the plans and as generally described in Schedule 1 hereto shall be Highways but the footpaths, if any, of such roads are excluded from this proclamation.

Schedule 1

Highways

Highway	Route No.	Local Authority	Location of Route	As Delineated on Plan No.
Great Eastern	H5	Shire of Northam	The new section of Highway beginning 8 km east of Northam and extending eastwards to Meenaar townsite.	7622-561-1
North West Coastal	H7	Shire of Northampton	The new section of Highway through Galena townsite and over the new Murchison River bridge.	7622-570-2

Given under my hand and the Public Seal of the said State at Perth this 5th day of February, 1985.

By His Excellency's Command,

J. F. GRILL,
Minister for Transport.

GOD SAVE THE QUEEN !

Credit (Administration) Act 1984.

PROCLAMATION

WESTERN AUSTRALIA } By His Excellency Professor Gordon Reid, Governor
GORDON REID, } in and over the State of Western Australia and
Governor. } its Dependencies in the Commonwealth of Australia.
[L.S.]

PURSUANT to section 2 of the Credit (Administration) Act 1984, I, the Governor, acting with the advice and consent of the Executive Council, do hereby fix 1 March 1985 as the day on which the provisions of the Credit (Administration) Act 1984 other than sections 6, 7 and 8 of the Act shall come into operation.

Given under my hand and the Public Seal of the said State, at Perth, on 19 February 1985.

By His Excellency's Command,

P. M'C. DOWDING,
Minister for Consumer Affairs.

GOD SAVE THE QUEEN !

Commercial Tribunal Act 1984.

PROCLAMATION

WESTERN AUSTRALIA } By His Excellency Professor Gordon Reid, Governor
GORDON REID, } in and over the State of Western Australia and
Governor. } its Dependencies in the Commonwealth of Australia.
[L.S.]

PURSUANT to section 2 of the Commercial Tribunal Act 1984, I, the Governor, acting with the advice and consent of the Executive Council, do hereby fix 28 February 1985 as the day on which the Commercial Tribunal Act 1984 shall come into operation.

Given under my hand and the Public Seal of the said State, at Perth, on 19 February 1985.

By His Excellency's Command,

P. M'C DOWDING,
Minister for Consumer Affairs.

GOD SAVE THE QUEEN !

AT a meeting of the Executive Council held in the Executive Council Chamber at Perth this 5th day of February, 1985, the following Order in Council was authorised to be issued:—

Workers' Compensation and Assistance Act 1981-1984.

ORDER IN COUNCIL.

PURSUANT to the provisions of section 164 of the Workers' Compensation and Assistance Act 1981-1984 the group of employers specified in the Schedule to this Order having proved to the satisfaction of the Minister that such group of employers has established a fund for insurance against the full amount of its liability to pay compensation under that Act to all workers employed by them and has deposited at the Treasury securities charged with all payments to become due under such liability; His Excellency the Governor acting with the advice and consent of the Executive Council and under the powers conferred by section 164 of the Act, doth hereby exempt, the group of employers specified in the Schedule to this Order from the operation of that section for the period expiring on 12 February 1986.

Schedule.

Bunning Bros Pty. Ltd.

Bunnings Ltd.

Millars (W.A.) Pty. Ltd.

And whereas it is enacted by section 168 of the Act that when an employer or group of employers exempted from the operation of section 160 applies to the Minister for a revocation of the exemption, the Governor may by Order in Council revoke the exemption.

Now therefore, His Excellency the Governor, acting with the advice and consent of the Executive Council and in the exercise of the powers conferred by section 168 of the Act doth hereby revoke the exemptions granted to Bunnings Building Services Pty. Ltd., Bunnings (Donnelly) Pty. Ltd. and Bunnings (Nyamup) Pty. Ltd. from the operation of section 164 of the Act.

R. G. COOPER,
Clerk of the Council.

AT a Meeting of the Executive Council held in the Executive Council Chamber, at Perth, this 19th day of February 1985, the following Order in Council was authorised to be issued:—

Land Act 1933.

ORDER IN COUNCIL.

File No. 681/985.

WHEREAS by section 33 of the Land Act 1933, it is made lawful for the Governor to direct that any Reserve shall vest in and be held by any person or persons to be named in the order in trust for the like or other public purposes to be specified in such order: And whereas it is deemed expedient that Reserve No. 39031 (Murray Location 1791) should vest in and be held by the National Parks Authority of Western Australia in trust for the purpose of "Housing (National Parks Authority)".

Now, therefore, His Excellency the Governor, by and with the advice and consent of the Executive Council, does hereby direct that the beforementioned Reserve shall by the National Parks Authority of Western Australia vest in and be held by the National Parks Authority of Western Australia in trust for the purpose aforesaid, subject nevertheless to the powers reserved to him by section 37 of the said Act.

R. G. COOPER,
Clerk of the Council.

PAY-ROLL TAX ASSESSMENT ACT 1971.

Notice of Exemption of Charitable Body.

NOTICE is hereby given under the provisions of section 10 (3) of the Pay-roll Tax Assessment Act, that the Jigalong Community Incorporated is declared to be exempt for the purposes of section 10 (l) (k) of the Act, in relation to its charitable objects.

Dated 12 February 1985.

J. M. BERINSON,
Minister for Budget Management.

Western Australia.

FINANCE BROKERS CONTROL ACT 1975.
(Sections 24 and 27.)

Application for Finance Brokers Licence
by Individual.

To: The Registrar, Finance Brokers Supervisory Board.

I, EDWARD WILLIAM VAN MIL of 7 Pawlett Way, Karrinyup 6008 hereby apply for a Finance Brokers Licence under the Finance Brokers Control Act 1975. My address for service of notices in respect of this application is 146 Churchill Avenue, Subiaco 6008.

Dated this 18th day of February, 1985.

(Signed) E. W. VAN MIL.

Appointment of Hearing.

I hereby appoint 6 March 1985 at 9.00 o'clock in the forenoon as the time for hearing the foregoing application at the offices of the Finance Brokers Supervisory Board, 600 Murray Street, West Perth.

C. A. FITZGERALD,
Registrar, Finance Brokers
Supervisory Board.

Objection to the granting of this licence shall be in the approved form and may be served on the applicant and the Registrar at any time prior to seven days before the date appointed for the hearing.

Western Australia.

FINANCE BROKERS CONTROL ACT 1975.
(Sections 24 and 29.)

Application for Finance Brokers Licence
by Corporate Body.

To: The Registrar, Finance Brokers Supervisory Board.
CAMBIST FINANCE CORPORATION PTY. LTD.
hereby applies for a Finance Brokers Licence under
the Finance Brokers Control Act 1975. The address for
service of notices in respect of this application is
G.P.O. Box L917, Perth, W.A. 6001.

Dated this 19th day of February, 1985.

(Signed) G. L. BAYLY,
Director.

Appointment of Hearing.

I hereby appoint 6 March 1985 at 9.00 o'clock in
the forenoon as the time for hearing the foregoing
application at the offices of the Finance Brokers
Supervisory Board, 600 Murray Street, West Perth.

C. A. FITZGERALD,
Registrar, Finance Brokers
Supervisory Board.

Objection to the granting of this licence shall be in
the approved form and may be served on the applicant
and the Registrar at any time prior to seven days before
the date appointed for the hearing.

Western Australia.

FINANCE BROKERS CONTROL ACT 1975.
(Sections 24 and 27.)

Application for Finance Brokers Licence by Individual.

To: The Registrar,
Finance Brokers Supervisory Board.

I, GEOFFREY LAWRENCE BAYLY of Unit 2, 107
Melville Parade, South Perth hereby apply for a Finance
Brokers Licence under the Finance Brokers Control Act
1975. My address for service of notices in respect of
this application is 19th floor, 44 St. George's Terrace,
Perth.

Dated this 19th day of February, 1985.

(Signed) G. L. BAYLY.

Appointment of Hearing.

I hereby appoint 6 March 1985 at 9.00 o'clock in
the forenoon as the time for hearing the foregoing
application at the Offices of the Finance Brokers'
Supervisory Board, 600 Murray Street, West Perth.

C. A. FITZGERALD,
Registrar,
Finance Brokers'
Supervisory Board.

Objection to the granting of this licence shall be
in the approved form and may be served on the
applicant and the Registrar at any time prior to seven
days before the date appointed for the hearing.

INQUIRY AGENTS LICENSING ACT 1954.

Application for Licence in the First Instance.

To the Court of Petty Sessions at Perth:

I, CHRISTOPHER BINYON of 229 Spencer Road,
Thornlie, 6108, occupation Mechanical Engineer, having
attained the age of twenty-one years, hereby apply on
my own behalf for a licence under the abovementioned
Act. The principal place of business will be at as above.

Dated the 18th day of February, 1985.

C. BINYON,
Signature of Applicant.

Appointment of Hearing.

I hereby appoint 26 March 1985 at 2.15 o'clock in the
afternoon as the time for the hearing of the foregoing
application at the Court of Petty Sessions at Perth.

Dated the 18th day of February, 1985.

R. E. MONGER,
Clerk of Petty Sessions.

Objection to the granting of the application may be
served on the applicant and the Clerk of Petty Sessions
at any time prior to seven days before the date appointed
for the hearing.

CORRIGENDUM.

JUSTICES ACT 1902.

Crown Law Department,
Perth, 22 February 1985.

REFERENCE publication in the *Government Gazette*
No. 13/85 dated 8 February 1985, p.510, in the list of
persons appointed as Justices of the Peace for the State
of Western Australia for Sidney Kevin Roatch of 15
Staveley Place, Osborne Park, read Sidney Kevin Roatch
of 14 Staveley Place, Innaloo.

D. G. DOIG,
Under Secretary for Law.

Crown Law Department,
Perth, 22 February 1985.

IT is hereby notified for public information that His
Excellency the Governor in Executive Council has:—

Approved of the following appointment to the
Commission of the Peace for the State of Western
Australia.

Sydney James Winchcomb, of 2 Alderdice Place,
Kalgoorlie and Royal Flying Doctor Service,
of 56 Piccadilly Street, Kalgoorlie.

D. G. DOIG,
Under Secretary for Law.

ERRATUM.

SUPREME COURT ACT 1935-1984.

**AMENDMENT OF THE RULES OF THE
SUPREME COURT 1971.**

WHEREAS errors occurred in *Government Gazette* (No. 15) of 15
February 1985 under the above headings, they are corrected as follows.

On page 585, in the Fourth Schedule, Scale of Costs, section 20 (b),
the passage reading "Getting up appeal for hearing, (including settling index
transcript)" should read—

Getting up appeal for hearing, (including
settling index to transcript)

On page 587, the following side note should be inserted next to section 5.

Application.

Crown Law Department,
Perth, 19 February 1985.

THE Honourable Attorney General has approved the appointment of the following persons as Commissioner for Declarations under the Declarations and Attestations Act 1913:—

Zdenek Robin Charlton: Willetton.
Leslie Frank Clayton: Lesmurdie.
Larry Patrick Foley: Bicton.
Anthony John Forrest: Greenwood.
John Giorgi: Noranda.
Terrance Richard Hebb: Morley.
Kim Alfred Julian: Como.
Laurel Joan McBeath: Bassendean.
Stephen Bruce Newman: Huntingdale.
Timothy David O'Callaghan: Marmion.
Raymond Henry Ockenden: Armadale.
Kenneth Ray Offer: Carnarvon.
John Orr: Roleystone.
William Frederick Parker: Perth.
Paul Gordon Plowright: Roleystone.
Leanne Cathy Purton: Bayswater.
Cathrine June Royle: Jandakot.
Stephen John Seddon: Greenwood.
Grantley Gordon Smith: Swanbourne.
Ellen Stevens: Kelmscott.
Eric John Trevaskis: Como.
Anton Jan Frederik Vis: Innaloo.

D. G. DOIG,
Under Secretary for Law.

HEALTH ACT 1911 (AS AMENDED).

Health Department of Western Australia,
Perth, 20 February 1985.

P.H.D. 600/83.

THE cancellation of the appointment of Mr. J. W. Hewson as Health Surveyor to the City of Bunbury is hereby notified as from 16 November 1984.

The appointment of Mr. M. Guthrie as Health Surveyor to the City of Bunbury is approved as from 5 March 1984.

J. C. McNULTY,
Executive Director, Public Health
and Scientific Support Services.

CORRIGENDUM.

HEALTH ACT 1911 (AS AMENDED).

Health Surveyor Cancellation.

P.H.D. 346/69.

WHEREAS an error occurred in the notice published on page 237 of the *Government Gazette* No. 6 dated 18 January 1985, it is corrected as follows.

The cancellation of appointment of Dr. K. Steel should read D. K. Steel.

J. C. McNULTY,
Executive Director, Public Health
and Scientific Support Services.

HEALTH ACT 1911 (AS AMENDED).

Health Department of Western Australia,
Perth, 13 February 1985.

P.H.D. 43/70.

THE cancellation of the appointment of Dr. D. P. Day as Medical Officer of Health to the Shire of Victoria Plains is hereby notified.

The appointment of Dr. G. A. Travers as Medical Officer of Health to the Shire of Victoria Plains is approved.

J. C. McNULTY,
Executive Director, Public Health
and Scientific Support Services.

NURSES ACT 1968 (AS AMENDED).

Health Department of Western Australia,
Perth, 20 February 1985.

P.H.D. 510/81, Ex. Co. No. 0545.

HIS Excellency the Governor in Executive Council has approved, pursuant to the provisions of the Nurses Act 1968, as amended, the appointment of Mr. Ray McAteer for the remainder of the term expiring on 14 August 1986 *vice* to Miss L. Parker resigned.

J. C. McNULTY,
Executive Director, Public Health
and Scientific Support Services.

CREMATION ACT 1929 (AS AMENDED).

Health Department of Western Australia,
Perth, 20 February 1985.

P.H.D. 564/83, Ex. Co. No. 0550.

HIS Excellency the Governor in Executive Council has:

1. appointed under the provisions of the Cremation Act 1929, as amended, Dr. R. M. C. Williams of 21 Oceanic Drive, Floreat Park, as a medical referee for the Floreat area.
2. cancelled under the provisions of the Cremation Act 1929, as amended, the appointment of Dr. J. R. Donaldson as a medical referee to the Floreat area.

J. C. McNULTY,
Executive Director, Public Health
and Scientific Support Services.

HOSPITALS ACT 1927-1984.

Health Department of W.A.,
60 Beaufort Street,
Perth, 20 February 1985.

JE 1.9.

HIS Excellency the Governor in Executive Council has accepted under the provisions of the Hospitals Act 1927-1984 the resignation of Mr. G. Duxbury as a member of the Jerramungup District Hospital Board.

W. D. ROBERTS,
Commissioner of Health.

HOSPITALS ACT 1927-1984.

Health Department of Western Australia,
60 Beaufort Street, Perth, 20 February 1985.

NB 1.9

HIS Excellency the Governor in Executive Council has accepted under the provisions of the Hospitals Act 1927-1984 the resignation of Mr. B. C. Hart as a member of the Narembeen District Hospital Board.

W. D. ROBERTS,
Commissioner of Health.

HOSPITALS ACT 1927-1984.

Health Department of Western Australia,
60 Beaufort Street, Perth, 20 February 1985.

PM 1.9.

HIS Excellency the Governor in Executive Council has approved the appointment under the provisions of the Hospitals Act 1927-1984 of Ms. K. J. Carter as a member of the Princess Margaret Hospital Board for the period ending 31 December 1985 *vice* Mr. I. D. Temby, QC, resigned.

W. D. ROBERTS,
Commissioner of Health.

HOSPITALS ACT 1927-1984.

Health Department of Western Australia,
60 Beaufort Street, Perth, 20 February 1985.

RP 1.9.

HIS Excellency the Governor in Executive Council
has accepted under the provisions of the Hospitals Act

1927-1984 the resignation of Mr. S. H. S. Gill as a
member of the Royal Perth Hospital Board with effect
from 15 March 1985.

W. D. ROBERTS,
Commissioner of Health.

MENTAL HEALTH ACT 1962.

MENTAL HEALTH ORDER 1985.

MADE by His Excellency the Governor in Executive Council under section 19.

- Citation. 1. This Order may be cited as the Mental Health Order 1985.
- Commence-
ment. 2. This Order shall take effect on the date of publication of this
Order in the *Government Gazette*.
- Cancellation. 3. The Order in Council made under section 19 and published
in the *Government Gazette* on 25 September 1981, as amended from time
to time thereafter by notices so published, is cancelled.
- Places
provided under
section 19. 4. The following buildings or places or parts of buildings or places
provided by the State, or parts of public hospitals are set aside for the
purposes of the services mentioned in section 19 (1), as set forth
hereunder—
- (a) pursuant to section 19 (1) (b)—
 - (i) Bayswater Pre-Vocational Training Centre, Irvine Street, Bayswater;
 - (ii) Eden Hill Pre-Vocational Training Centre, 60 Lord Street, Eden Hill;
 - (iii) Guildford Pre-Vocational Training Centre, Market Street, Guildford;
 - (iv) Hove Pre-Vocational Training Centre, 124 Dundas Road, Inglewood,
as training centres for the intellectually handicapped; and
 - (v) W. E. Robinson Training Unit, 999 Albany Highway, East Victoria Park; as a residential training centre for autistic persons;
 - (b) pursuant to section 19 (1) (c)—
Hillview Terrace Hospital, 999 Albany Highway, East Victoria Park,
as a hospital for the treatment of adolescents with emotional and psychosomatic dysfunction;
 - (c) pursuant to section 19 (1) (d)—
Stubbs Terrace Hospital, 233 Stubbs Terrace, Shenton Park,
as an inpatient child psychiatric hospital;
 - (d) pursuant to section 19 (1) (f)—
 - (i) Whitby Falls Hostel, South Western Highway, Mundijong, as a psychiatric hostel;
 - (ii) Industrial Rehabilitation Division, Camelia Avenue, Graylands;
 - (iii) North Fremantle Workshop, 98 Stirling Highway, North Fremantle;
 - (iv) Selby Workshop, Selby Street, Shenton Park, as sheltered workshops;
 - (v) Belmont Hostel, 52 Great Eastern Highway, Rivervale;
 - (vi) Bennett Brook, Lord Street, Eden Hill;
 - (vii) Boston Hostel, Lewis Road, Forrestfield;
 - (viii) Bradford Hostel, 35 Kenton Way, Calista;
 - (ix) Brighton Hostel, 124 Dundas Road, Inglewood;
 - (x) Bristol Hostel, 70 Spencer Avenue, Yokine;
 - (xi) Cromane Hostel, Halliday Street, Bayswater;
 - (xii) Croydon Hostel, 114 Subiaco Road, Subiaco;
 - (xiii) Devonleigh Hostel, 9 Anstey Street, Cottesloe;
 - (xiv) Dorset Hostel, Church Avenue, Armadale;
 - (xv) Duncraig Hostel, 56 Duncraig Road, Applecross;
 - (xvi) Earlsferry Hostel, Swan Street, Bassendean;
 - (xvii) Epsom Hostel, 64 Boulton Street, Dianella;
 - (xviii) Fairholme Hostel, 39 Market Street, Guildford;
 - (xix) Lawton Hostel, 18 Colin Grove, West Perth;
 - (xx) McGillivray House, 18 Colin Grove, West Perth;
 - (xxi) Milford Hostel, 26 Kenny Street, Bassendean;
 - (xxii) Morrision Hostel, 64 Guger Street, Claremont;
 - (xxiii) Norwich Hostel, 23 Gleddon Road, Bullcreek;
 - (xxiv) Sussex Hostel, Lilacdale Street, Innaloo,
as short and extended stay residential hostels for the intellectually handicapped;

(e) pursuant to section 19 (1) (h)—

- (i) Creative Expression Unit, Lantana Avenue, Graylands;
- (ii) Harrow House, 59 Hamersley Road, Subiaco;
- (iii) Heathcote Day Centre, 70 Duncraig Road, Applecross;
- (iv) Helena House, 144A Queens Road, South Guildford;
- (v) Housecraft Training Centre, Lantana Avenue, Graylands;
- (vi) Matilda Gard Day Centre, 9 Wilkie Street, Guildford;
- (vii) Primary Rehabilitation Unit, Lantana Avenue, Graylands;
- (viii) Queens Road Day Centre, 144 Queens Road, South Guildford,

as day centres for the welfare, rehabilitation and occupation of persons who are or have been receiving treatment under the Act; and

- (ix) Hove Special Care Unit, 124 Dundas Road, Inglewood;
- (x) Prospect School, Wordsworth Street, Dianella;
- (xi) Welbourne, 43 Market Street, Guildford,

as day centres for the intellectually handicapped;

(f) pursuant to section 19 (1) (i)—

- (i) Armadale Clinic, 3056 Albany Highway, Armadale;
- (ii) Bentley Clinic, 35 Mill Street, Cannington;
- (iii) Fremantle Clinic, 1 Stirling Street, Fremantle;
- (iv) Havelock Clinic, 1 Havelock Street, West Perth;
- (v) Osborne Clinic, Osborne Place, Stirling;
- (vi) Swan Clinic, La Salle Ave., Viveash,

as outpatient psychiatric clinics;

- (vii) Child Guidance Clinic, Selby Street, Shenton Park;
- (viii) Hillview Child & Adolescent Clinic, 999 Albany Highway East Victoria Park;
- (ix) Warwick Child & Adolescent Clinic, Erindale Road, Warwick,

as community based child and adolescent psychiatric clinics;

- (x) Irrabeena (Bunbury), 203 Spencer Street, South Bunbury;
- (xi) Irrabeena Clinic, 53 Ord Street, West Perth,

as diagnosis, assessment, counselling and review clinics for the intellectually handicapped;

(g) pursuant to section 19 (1) (j)—

- (i) Armadale Lodge, Albany Highway, Armadale;
- (ii) Bentley Lodge, Mill Street, Bentley;
- (iii) Eden Hill Cluster Homes, Freeland Square, Eden Hill;
- (iv) Moss Street Lodge, 33 Moss Street, East Fremantle;
- (v) Osborne Lodge, Osborne Place, Stirling;
- (vi) Selby Lodge, Lemnos Street, Shenton Park;
- (vii) Swan Lodge, Eveline Road, Middle Swan,

as psychiatric extended care units;

- (viii) Mildred Creak Autistic Centre, 999 Albany Highway, East Victoria Park;
- (ix) Multicultural Psychiatric Centre, 590 Newcastle Street, North Perth;

(x) Neurosciences Unit, Selby Street, Shenton Park;

as specialist psychiatric facilities;

- (xi) Eastern Region, 19 Walker Avenue, West Perth;
- (xii) Northern Region, (Elwyn Morey), Wordsworth Avenue, Dianella;
- (xiii) South Eastern Region, 55 Orlestone Street, Gosnells;
- (xiv) South Western Region, 335 Rockingham Road, Spearwood,

as pre-school regional centres for the intellectually handicapped; and

- (xv) Pyrton Hospital, Lord Street, Eden Hill,
- as a hospital unit for the intellectually handicapped.

Approved
hospital.

5. The following buildings or places or parts of buildings or places or parts of a public hospital are declared to be an approved hospital—

- (a) Graylands Hospital, Lantana Avenue, Graylands comprising buildings and places known as—
 - Admission Centre;
 - Hospital Ward;
 - Manning House;
 - Nedlands House;
 - Osborne House;
 - Palmyra House;
 - Riverton House;
 - Shenton House;
 - Tuart House;

- Victoria House;
Wembley House; and
Graylands Occupational Therapy Department;
- (b) Swanbourne Hospital, Davies Road, Claremont, comprising buildings and places known as—
Ardross House;
Belmont House;
Calista House;
Dalkeith House;
Embleton House;
Guildford House;
Highgate House;
Inglewood House;
Jolimont House;
Swanbourne Occupational Therapy Department (Leederville House); and
Floreat Activities Centre (Floreat House);
- (c) Heathcote Hospital, Duncraig Road, Applecross, comprising buildings and places known as—
Avon House;
Canning House;
Murray House;
Swan House; and
Heathcote Occupational Therapy Department; and
- (d) Lemnos Hospital, Stubbs Terrace, Shenton Park, comprising buildings and places known as—
Alamein House;
Borneo House;
Flanders House;
Gallipoli House; and
Lemnos Occupational Therapy Department, being Crete House.

By His Excellency's Command,

R. G. COOPER,
Clerk of the Council.

MENTAL HEALTH ACT 1962.

MENTAL HEALTH ORDER 1985.

MADE by His Excellency the Governor in Executive Council under section 19.

- Citation. 1. This Order may be cited as the Mental Health Order 1985.
- Commencement. 2. This Order shall take effect on the date of publication of this Order in the *Government Gazette*.
- Cancellation. 3. The Order in Council made under section 19 and published in the *Government Gazette* on 25 September 1981, as amended from time to time thereafter by notices so published, is cancelled.
- Places provided under section 19. 4. The following buildings or places or parts of buildings or places provided by the State, or parts of public hospitals are set aside for the purposes of the services mentioned in section 19 (1), as set forth hereunder—
- (a) pursuant to section 19 (1) (b)—
- (i) Bayswater Pre-Vocational Training Centre, Irvine Street, Bayswater;
 - (ii) Eden Hill Pre-Vocational Training Centre, 60 Lord Street, Eden Hill;
 - (iii) Guildford Pre-Vocational Training Centre, Market Street, Guildford;
 - (iv) Hove Pre-Vocational Training Centre, 124 Dundas Road, Inglewood,
- as training centres for the intellectually handicapped; and
- (v) W. E. Robinson Training Unit, 999 Albany Highway, East Victoria Park; as a residential training centre for autistic persons;
- (b) pursuant to section 19 (1) (c)—
Hillview Terrace Hospital, 999 Albany Highway, East Victoria Park,
as a hospital for the treatment of adolescents with emotional and psychosomatic dysfunction;
- (c) pursuant to section 19 (1) (d)—
Stubbs Terrace Hospital, 233 Stubbs Terrace, Shenton Park,
as an inpatient child psychiatric hospital;
- (d) pursuant to section 19 (1) (f)—
- (i) Whitby Falls Hostel, South Western Highway, Mundijong,
as a psychiatric hostel;

- (ii) Industrial Rehabilitation Division, Camelia Avenue, Graylands;
 - (iii) North Fremantle Workshop, 98 Stirling Highway, North Fremantle;
 - (iv) Selby Workshop, Selby Street, Shenton Park, as sheltered workshops;
 - (v) Belmont Hostel, 52 Great Eastern Highway, Rivervale;
 - (vi) Bennett Brook, Lord Street, Eden Hill;
 - (vii) Boston Hostel, Lewis Road, Forrestfield;
 - (viii) Bradford Hostel, 35 Kenton Way, Calista;
 - (ix) Brighton Hostel, 124 Dundas Road, Inglewood;
 - (x) Bristol Hostel, 70 Spencer Avenue, Yokine;
 - (xi) Cromane Hostel, Halliday Street, Bayswater;
 - (xii) Croydon Hostel, 114 Subiaco Road, Subiaco;
 - (xiii) Devonleigh Hostel, 9 Anstey Street, Cottesloe;
 - (xiv) Dorset Hostel, Church Avenue, Armadale;
 - (xv) Duncraig Hostel, 56 Duncraig Road, Applecross;
 - (xvi) Earlsferry Hostel, Swan Street, Bassendean;
 - (xvii) Epsom Hostel, 64 Boulton Street, Dianella;
 - (xviii) Fairholme Hostel, 39 Market Street, Guildford;
 - (xix) Lawton Hostel, 18 Colin Grove, West Perth;
 - (xx) McGillivray House, 18 Colin Grove, West Perth;
 - (xxi) Milford Hostel, 26 Kenny Street, Bassendean;
 - (xxii) Morrison Hostel, 64 Guger Street, Claremont;
 - (xxiii) Norwich Hostel, 23 Gleddon Road, Bull Creek;
 - (xxiv) Sussex Hostel, Lilacdale Street, Innaloo,
- as short and extended stay residential hostels for the intellectually handicapped;
- (e) pursuant to section 19 (1) (h)—
- (i) Creative Expression Unit, Lantana Avenue, Graylands;
 - (ii) Harrow House, 59 Hamersley Road, Subiaco;
 - (iii) Heathcote Day Centre, 70 Duncraig Road, Applecross;
 - (iv) Helena House 144A Queens Road, South Guildford;
 - (v) Housecraft Training Centre, Lantana Avenue, Graylands;
 - (vi) Matilda Gard Day Centre, 9 Wilkie Street, Guildford;
 - (vii) Primary Rehabilitation Unit, Lantana Avenue, Graylands;
 - (viii) Queens Road Day Centre, 144 Queens Road, South Guildford,
- as day centres for the welfare, rehabilitation and occupation of persons who are or have been receiving treatment under the Act; and
- (ix) Hove Special Care Unit, 124 Dundas Road, Inglewood;
 - (x) Prospect School, Wordsworth Street, Dianella;
 - (xi) Welbourne, 43 Market Street, Guildford,
- as day centres for the intellectually handicapped;
- (f) pursuant to section 19 (1) (i)—
- (i) Armadale Clinic, 3056 Albany Highway, Armadale;
 - (ii) Bentley Clinic, 35 Mill Street, Cannington;
 - (iii) Fremantle Clinic, 1 Stirling Street, Fremantle;
 - (iv) Havelock Clinic, 1 Havelock Street, West Perth;
 - (v) Osborne Clinic, Osborne Place, Stirling;
 - (vi) Swan Clinic, La Salle Ave, Viveash,
- as outpatient psychiatric clinics;
- (vii) Child Guidance Clinic, Selby Street, Shenton Park;
 - (viii) Hillview Child and Adolescent Clinic, 999 Albany Highway, East Victoria Park;
 - (ix) Warwick Child and Adolescent Clinic, Erindale Road, Warwick,
- as community based child and adolescent psychiatric clinics;
- (x) Irrabeena (Bunbury) 203 Spencer Street, South Bunbury;
 - (xi) Irrabeena Clinic, 53 Ord Street, West Perth,
- as diagnosis, assessment, counselling and review clinics for the intellectually handicapped;
- (g) pursuant to section 19 (1) (j)—
- (i) Armadale Lodge, Albany Highway, Armadale;
 - (ii) Bentley Lodge, Mill Street, Bentley;
 - (iii) Eden Hill Cluster Homes, Freeland Square, Eden Hill;
 - (iv) Moss Street Lodge, 33 Moss Street, East Fremantle;
 - (v) Osborne Lodge, Osborne Place, Stirling;
 - (vi) Selby Lodge, Lemnos Street, Shenton Park;
 - (vii) Swan Lodge, Eveline Road, Middle Swan,
- as psychiatric extended care units;

- (viii) Mildred Creek Autistic Centre, 999 Albany Highway, East Victoria Park;
 - (ix) Multicultural Psychiatric Centre, 590 Newcastle Street, North Perth;
 - (x) Neurosciences Unit, Selby Street, Shenton Park;
- as specialist psychiatric facilities;
- (xi) Eastern Region, 19 Walker Avenue, West Perth;
 - (xii) Northern Region, (Elwyn Morey), Wordsworth Avenue, Dianella;
 - (xiii) South Eastern Region, 55 Orlestone Street, Gosnells;
 - (xiv) South Western Region, 335 Rockingham Road, Spearwood,
- as pre-school regional centres for the intellectually handicapped; and
- (xv) Pyrtton Hospital, Lord Street, Eden Hill,
- as a hospital unit for the intellectually handicapped.

Approved
hospital.

5. The following buildings or places or parts of buildings or places or parts of a public hospital are declared to be an approved hospital—

- (a) Graylands Hospital, Lantana Avenue, Graylands comprising buildings and places known as—
 - Admission Centre;
 - Hospital Ward;
 - Manning House;
 - Nedlands House;
 - Osborne House;
 - Palmyra House;
 - Riverton House;
 - Shenton House;
 - Tuart House;
 - Victoria House;
 - Wembley House; and
 - Graylands Occupational Therapy Department;
- (b) Swanbourne Hospital, Davies Road, Claremont, comprising buildings and places known as—
 - Ardross House;
 - Belmont House;
 - Calista House;
 - Dalkeith House;
 - Embleton House;
 - Guildford House;
 - Highgate House;
 - Inglewood House;
 - Jolimont House;
 - Swanbourne Occupational Therapy Department (Leederville House); and
 - Floreath Activities Centre (Floreath House);
- (c) Heathcote Hospital, Duncraig Road, Applecross, comprising buildings and places known as—
 - Avon House;
 - Canning House;
 - Murray House;
 - Swan House; and
 - Heathcote Occupational Therapy Department; and
- (d) Lemnos Hospital, Stubbs Terrace, Shenton Park, comprising buildings and places known as—
 - Alamein House;
 - Borneo House;
 - Flanders House;
 - Gallipoli House; and
 - Lemnos Occupational Therapy Department, being Crete House.

By His Excellency's Command,

R. G. COOPER,
Clerk of the Council.

Western Australia.
PODIATRISTS REGISTRATION ACT 1984.
INTERPRETATION ACT 1984.
PODIATRISTS REGISTRATION RULES 1985.

ARRANGEMENT.

PART I—PRELIMINARY.

1. Citation.
2. Commencement.

PART II—MEETINGS AND PROCEEDINGS OF THE BOARD.

3. Ordinary meeting.
4. Special meeting.
5. Extraordinary meeting.
6. Notice of meetings.
7. Meeting adjourned if no quorum.
8. Chairman to preside at any committee.
9. Notice of motion.
10. Motion to be seconded.
11. Questions decided on the voices.
12. Chairman shall have casting vote.
13. Order of business.
14. Resolution of Board.
15. No resolution rescinded without notice.
16. Minutes kept by Registrar.
17. Method for filling a vacancy.

PART III—THE REGISTER OF PODIATRISTS.

18. Registrar shall keep Register.
19. Particulars in Register.
20. Notice of change of address.
21. Entry only by Registrar.
22. Registrar to amend Register.
23. No fee if not registered.
24. Change of address.

PART IV—COMPLAINTS AGAINST PODIATRISTS.

25. Complaints.
26. Complaints lodged with Registrar.
27. Podiatrist to reply within 14 days.
28. Extraordinary meeting convened for enquiry.
29. Fourteen days notice of meeting.
30. Copy of complaint.
31. Contents of notice.

PART V—ADVERTISEMENT, PLATE, NOTICE BOARD.

32. No advertising without consent.
33. Certain restrictions on advertisements.
34. Number of advertisements.
35. Advertisements in weekly newspapers.
36. Podiatrists shall not advertise outside district.
37. Change of address within town.
38. Form of advertisements.
39. Board reserves right to advertise.
40. Plates, notice boards or illuminated signs.
41. Size of letters and figures.
42. Telephone directory.
43. No advertising except under rules.

PART VI—FEES AND ALLOWANCES.

44. Attendance fees for chairman and members.
45. Attendance fees for an enquiry.
46. Motor vehicle allowance.
47. Travelling allowance.

PART VII—THE SEAL.

48. The seal.
49. Registrar to keep seal.
50. Use of seal.

PART VIII—FEES.

51. Fees payable by applicant to Board.

PART IX—MISCELLANEOUS.

52. Repeal.
53. Forms.
Form PA 1 (Section 13)—Registration Certificate.
Form PA 2 (Section 16 (2))—Application for Restoration of Name to Register of Podiatrists.

PODIATRISTS REGISTRATION ACT 1984.

INTERPRETATION ACT 1984.

PODIATRISTS REGISTRATION RULES 1985.

MADE by the Podiatrists Registration Board and approved by His Excellency the Governor in Executive Council.

PART I—PRELIMINARY.

- Citation. 1. These rules may be cited as the Podiatrists Registration Rules 1985.
- Commencement. 2. These rules shall come into operation on the date of the coming into operation of the Podiatrists Registration Act 1984.

PART II—MEETINGS AND PROCEEDINGS OF THE BOARD.

- Ordinary meeting. 3. The ordinary meeting of the Board shall be held on the fourth Wednesday in each month at such time and place as is determined by the Board and if the fourth Wednesday of any month is a public holiday, or if there is other reason the Board may, if it thinks fit, by resolution fix some other day to be the day on which the ordinary meeting shall be held in the month concerned.
- Special meeting. 4. A special meeting of the Board shall be convened by the Registrar on the written requisition of the chairman or of any 3 members of the Board and the Registrar shall call a special meeting within 7 days of receipt of any such requisition.
- Extraordinary meeting. 5. An extraordinary meeting shall be convened by the Registrar for the purpose of hearing an enquiry into any complaint made against any podiatrist.
- Notice of meetings. 6. In the case of ordinary and extraordinary meetings, 7 days, and in the case of special meetings, 3 days' notice in writing shall be given by the Registrar of the holding of the meeting and the notice shall indicate the nature of the business to be transacted.
- Meeting adjourned if no quorum. 7. If at the expiration of 15 minutes after the time appointed for any meeting there is not a quorum present, the meeting of the Board, and all business intended for that meeting, shall stand adjourned to the next meeting of the Board.
- Chairman to preside at any committee. 8. The chairman for the time being shall be *ex officio* a member of every committee, and when present at any committee meeting, shall preside and in the absence of the chairman, the committee shall elect one of its members to preside.
- Notice of motion. 9. Notice of every motion intended to be proposed at any ordinary meeting, shall be given to the Registrar in writing at least 14 days before the date set for the next ordinary meeting and the Registrar shall include details of every notice of motion on the notice to be given in accordance with rule 6.
- Motion to be seconded. 10. The chairman shall not allow discussion of any motion unless the motion has been seconded.
- Questions decided on the voices. 11. Every question shall be decided on the voices unless any member shall demand a show of hands, in which case the chairman shall instruct that a show of hands be taken.
- Chairman shall have casting vote. 12. The chairman for the time being at every meeting shall have a deliberate vote, and in the event of any equality of votes, a casting vote.
- Order of business. 13. (1) The order of business, unless varied by resolution at any meeting, shall be—
 (a) confirmation of the minutes of the previous meeting;
 (b) registration of podiatrists;
 (c) correspondence;
 (d) reports of committees;
 (e) production of bank statement;
 (f) accounts for payment;
 (g) Registrar's statement; and
 (h) general business.
 (2) The Board may, by resolution, vary the order of business on the grounds of urgency or convenience.
- Resolution of Board. 14. A resolution signed by all members of the Board shall be as valid and effectual as if it had been passed at a duly convened meeting.
- No resolution rescinded without notice. 15. No resolution arrived at or any act, matter or thing done or authorized by any meeting shall be rescinded or amended, at any subsequent meeting unless notice of such intended rescission or amendment be given in the notice convening the meeting at which such rescission or amendment is to be proposed.
- Minutes kept by Registrar. 16. Minutes of every meeting shall be kept by the Registrar and such minutes when signed by the chairman of the same or any subsequent meeting shall be binding and conclusive evidence for all purposes and before all courts of the proceedings of such meeting.

Method for filling a vacancy. 17. A person appointed to fill a vacancy occurring in the office of member shall be appointed only for the unexpired portion of the term, except that when the vacancy occurs within 3 months of the date on which the term would be due to expire, the appointee may be appointed for the unexpired portion of the term plus a further full term and retiring members shall be eligible for re-election.

PART III—THE REGISTER OF PODIATRISTS.

- Registrar shall keep Register. 18. The Registrar shall keep the Register in the form directed by the Board.
- Particulars in Register. 19. The Registrar shall enter the following particulars in the Register in respect of each podiatrist—
 (a) name;
 (b) address;
 (c) sex;
 (d) date of birth;
 (e) qualifications;
 (f) registered under section;
 (g) date registered;
 (h) date removed from register; and
 (i) reason for removal.
- Notice of change of address. 20. When a podiatrist changes his address he shall notify the Registrar of his new address within 14 days of the change.
- Entry only by Registrar. 21. No entry shall be made in the Register by a person other than the Registrar.
- Registrar to amend Register. 22. The Registrar, shall from time to time erase the names of podiatrists who have died, and shall make such alterations and amendments to the Register as the Board may direct, for the purpose of making the Register an accurate record of the names, addresses and qualifications of podiatrists.
- No fee if not registered. 23. A person whose name is withdrawn from the Register for the whole of any year is not liable to pay licence fees in respect of that year.
- Change of address. 24. Where the Registrar posts a notice to any podiatrist according to his address on the Register, enquiring whether he has changed his address and no reply is received by the Registrar within 14 days of posting, the Board may direct that the name of the podiatrist be removed from the Register.

PART IV—COMPLAINTS AGAINST PODIATRISTS.

- Complaints. 25. A complaint against a podiatrist may be initiated by any person or by resolution of the Board.
- Complaints lodged with Registrar. 26. Any person who makes a complaint against a podiatrist shall lodge with the Registrar a signed statement of the matters complained of and if required by the Board shall give such further particulars in writing, and shall make such statutory declarations as to the facts as the Board may require.
- Podiatrist to reply within 14 days. 27. On receipt of a complaint or on the passing of a resolution initiating a complaint, the Registrar shall forthwith notify the podiatrist concerned and call on him to lodge with the Registrar within 14 days, an answer to the complaint verified by statutory declaration.
- Extraordinary meeting convened for enquiry. 28. If no answer is received by the Registrar within the aforesaid 14 days, or if received, it is considered by the Board to be unsatisfactory, the Registrar shall convene an extraordinary meeting of the Board for the purpose of making due enquiry.
- Fourteen days' notice of meeting. 29. The Registrar, shall give not less than 14 days notice of such a meeting to members of the Board, the person charged, the complainant and witnesses and the notice shall specify the date, hour and place of the meeting.
- Copy of complaint. 30. A copy of the complaint shall be sent to each member of the Board with the notice of the meeting.
- Contents of notice. 31. The notice given to the person charged shall warn the person that if he fails to attend the meeting the Board will proceed with the enquiry and reach its decision in his absence, and any penalty imposed by the Board will be binding on him.

PART V—ADVERTISEMENT, PLATE, NOTICE BOARD.

- No advertising without consent. 32. Without consent of the Board, in writing, a podiatrist shall not advertise nor be a party to any advertisement relating to his profession, or the practice thereof, beyond such announcements as change of address, or commencement or resumption of practice as are authorized by these rules.

- Certain restrictions on advertisements. 33. (1) Every advertisement shall be "run on" without spacing or display and the size of type shall not be larger than that used in the leading article of the newspaper in which the advertisement is published.
(2) No more space shall be given to an advertisement than is required for its publication and no reference shall be made to qualifications, qualifying body, university or college.
- Number of advertisements. 34. The number of insertions of any advertisement referred to in rule 31 shall not exceed—
(a) change of address—6 consecutive daily insertions;
(b) commencement of practice—12 consecutive daily insertions; and
(c) resumption of practice—
(i) after an absence of not less than 4 weeks—one insertion; or
(ii) after an absence of not less than 6 months—6 consecutive daily insertions.
- Advertisements in weekly newspapers. 35. Where a podiatrist practises or intends to practise in a district where only weekly newspapers are circulated the number of insertions of authorized advertisements shall not exceed—
(a) change of address and resumption of practice—one insertion;
(b) commencement of practice—2 insertions in consecutive weekly issues.
- Podiatrists shall not advertise outside district. 36. A podiatrist shall not insert an advertisement in a newspaper which is not published in the district within which the podiatrist practises.
- Change of address within town. 37. Where a podiatrist changes his address in the same town, no more than one advertisement of the change of address shall be published without consent of the Board in writing.
- Form of advertisements. 38. Advertisements shall take the following form—
Mr. A. B. has commenced practice as a podiatrist at
Mr. A. B., Podiatrist, has changed his address from
..... to
Mr. A. B., Podiatrist, has resumed practice at
The words "in partnership with " or
"as assistant to " may be added where appropriate.
- Board reserves right to advertise. 39. Notwithstanding these rules the Board shall have the right to advertise on as many occasions as it considers just for the protection of the interests of podiatrists who may be absent on duty with the armed forces.
- Plates, notice boards or illuminated signs. 40. A podiatrist shall be entitled to exhibit at the place at which he carries on his profession either plates, notice boards or illuminated signs as the Board may approve and the plate, notice, or sign shall bear no writing other than the name, qualifications, hours of attendance and telephone number of the podiatrist, and the word "podiatrist".
- Size of letters and figures. 41. Where a podiatrist occupies premises on the ground floor, the size of the letters and figures in any plate, notice or sign exhibited by him shall not be more than 10 cms high, and where the premises are on a floor above the ground floor such letters and figures shall not be more than 15 cms high.
- Telephone directory. 42. A podiatrist's name and address appearing in a telephone directory shall be in the standard small type common to the directory.
- No advertising except under rules. 43. Except as provided in these rules a podiatrist shall not engage in or be a party to any form of advertising or display relating to his profession.

PART VI—FEES AND ALLOWANCES.

- Attendance fees for chairman and members. 44. (1) For attendance at each meeting of the Board—
(a) the chairman shall be entitled to be paid \$6.30 per meeting; and
(b) all other members shall be entitled to be paid \$4.20 per meeting.
(2) A member of the Board who is an officer within the meaning of the Public Service Act 1978 shall not be entitled to receive payment for attendance at meetings of the Board.
- Attendance fee for an enquiry. 45. Where an enquiry is conducted by the Board in accordance with rule 27 the attending chairman and members of the Board shall be entitled to be paid the following fees for each sitting day—
(a) chairman—\$25.20;
(b) other members—\$21.00.
- Motor vehicle allowance. 46. Every member of the Board who is required to use his own vehicle when engaged on the business of the Board shall be paid an allowance in accordance with the current Public Service Motor Vehicle Allowance Award.

Travelling allowance. 47. When any member of the Board is required to travel to any place beyond a 34 kilometre radius from the G.P.O. Perth, he may be paid a travelling allowance and motor vehicle allowance on the same scale and under the same conditions applicable from time to time to officers of the Public Service of the Government of Western Australia but no such allowance or transport expenses shall be payable unless the approval of the Board was obtained before a member engaged on any business of the Board other than attendance at a Board meeting.

PART VII—THE SEAL.

The seal. 48. The Board may adopt a seal to be known as the seal of the Board.
 Registrar to keep seal. 49. The Seal of the Board shall remain in the custody of the Registrar at the office of the Board.
 Use of seal. 50. The Seal shall be affixed by the Registrar in the presence of the chairman to any writing when authorized by the Board, and not otherwise.

PART VIII—FEES.

Fees payable by applicant to Board. 51. (1) The following fees shall be charged and payable by the applicant on demand of the Registrar—

	\$
(a) application for registration as podiatrist	45.00
(b) renewal of annual licence to practise	40.00
(c) extract of entry in the Register of Podiatrists	1.00
(d) application for restoration of name to register	45.00

(2) Where an application for registration or restoration of a name to the Register is received after 30 June in any year the Board may reduce the fee payable under subrule (1).

PART IX—MISCELLANEOUS.

Repeal. 52. The Chiropodists Regulations 1959* and the Chiropodists Registration Board of Western Australia Rules† are repealed.
 Forms. 53. (1) A certificate referred to in section 13 shall be on Form PA1.
 (2) An application for the restoration of a name to the Register of Podiatrists shall be on Form PA2.

* Published in the *Government Gazette* on 21 December 1959 at pp. 3443-7 and amended from time to time thereafter.
 † Published in the *Government Gazette* on 21 December 1959 at pp. 3448-56 and amended from time to time thereafter.

Podiatrists Registration Act 1984.

Form PA 1
(Section 13)

Podiatrists Registration Board of Western Australia.

REGISTRATION CERTIFICATE.

Number Date of Registration

Name of Practitioner

Address

Qualifications

It is hereby certified that this is a true copy of the entry of the above specified names in the Register.

Registrar.

Important Notice—Podiatrists should send to the Board notice within 14 days of any Change of address in accordance with rule 20.

Podiatrists Registration Act 1984.

Form PA 2
(Section 16 (2))

Podiatrists Registration Board of Western Australia.

APPLICATION FOR RESTORATION OF NAME TO REGISTER
OF PODIATRISTS.The Registrar,
Podiatrists Registration BoardI,
ofhereby request that my name be restored to the Register of Podiatrists
My name was previously on the Register in the year
and was withdrawn voluntarily/by order of the Board.
(Strike out whichever does not apply).

Dated this day of 19.....

Signature of applicant

Note—This application must be accompanied by the prescribed fee in accordance
with rule 51.W. T. WOODHEAD,
Chairman.K. I. BRADBURY,
Registrar.Approved by His Excellency the Governor in Executive Council this 19th day
of February, 1985.R. G. COOPER,
Clerk of the Council.

HEALTH ACT 1911 (AS AMENDED).

Town of East Fremantle.

WHEREAS under the provisions of the Health Act 1911 as amended, a Local Authority
may make or adopt by-laws, and may later amend or repeal any by-laws so made
or adopted, now, therefore the Town of East Fremantle, being a Local Authority
within the meaning of the Act, and having adopted the Model By-laws described as
Series "A" as published in the *Government Gazette* on 17 July 1963, doth hereby
resolve and determine that the said adopted by-laws shall be amended as follows:—

PART 1—GENERAL SANITARY PROVISIONS.

1. By-law 28 is amended by adding the words "Subject to By-law 28 (B)", ...
immediately before the words "The occupier", in line one.

2. Following By-law 28 (A), a new by-law 28 (B) is added as follows:—

"No person shall keep the following animals or birds within the boundaries of
the Town of East Fremantle unless that person obtains specific approval of
Council:—Geese
Peacocks
Goats
Sheep
Pigs
Turkeys
Guinea Fowl"Passed by resolution of the Town of East Fremantle at a meeting held on the 15th day
of October, 1984.

Dated this 24th day of October, 1984.

The Common Seal of the Town of East Fremantle
was hereunto affixed by authority of a resolu-
tion of the Council in the presence of—

[L.S.]

(Mrs.) M. A. GREEN,
Deputy Mayor.M. G. COWAN,
Town Clerk.

Recommended—

BARRY HODGE,
Minister for Health.Approved by His Excellency the Governor in Executive Council this 19th day of
February, 1985.R. G. COOPER,
Clerk of the Council.

DISPOSAL OF UNCOLLECTED GOODS
ACT 1970.

Notice Under Part VI of Intention to Apply to Court for an Order to Sell or Otherwise Dispose of Goods Valued in Excess of \$300.

1. Robert Antony Vernon of 32 Roberts Street, Collie, Bailor was given notice on 23 July 1984 that the following goods: 1979 Ford Cortina registration number CO-8427 situated at Novel Smash Repairs Lots 26/27 Strickland Street, Bunbury in the State of Western Australia was ready for re-delivery.

2. The abovementioned motor vehicle was left by the said Bailor at Novel Smash Repairs for the purpose of having certain repairs carried out on the vehicle.

3. Unless not more than one month after the date of the giving of this notice the abovenamed Bailor either takes re-delivery of the car or gives directions for its re-delivery then Celio Novel, Manager of Novel Smash Repairs, Bailee, intends making an Application to the Court for an order to sell or otherwise dispose of the car in accordance with the Act.

Dated this 13th day of February, 1985.

YOUNG & YOUNG,
Solicitors for the Bailee.

WESTERN AUSTRALIAN MARINE ACT 1982.

Restricted Speed Areas—Private Pleasure Craft.

Department of Marine and Harbours,
Fremantle, 4 February 1985.

ACTING pursuant to the powers conferred by section 67 of the Western Australian Marine Act the Department of Marine and Harbours, by this Notice, revokes sub-paragraphs 3 (a) (vi) of the notice published in the *Government Gazette* of 1 July 1983, relating to speed limits on the Swan River provided that this revocation will apply only between 0900 and 1600 hours on Saturday 23 February and Sunday 24 February 1985, in the area set out hereunder and is applicable only to competitors in an approved event being conducted by the Australian Barefoot Water Ski Club (W.A. Division).

All that portion of the Swan River commencing at a point 175 metres upstream of Barker's Bridge and extending for 750 metres upstream.

C. J. GORDON,
General Manager.

NAVIGABLE WATERS REGULATIONS.

Water Ski Areas.

Department of Marine and Harbours,
Fremantle, 4 February 1985.

ACTING pursuant to the powers conferred by Regulation 48A (1) (c) of the Navigable Waters Regulations, the Department of Marine and Harbours, by this Notice,

defines and sets aside the following area of navigable waters for the purpose of barefoot water skiing, provided this area is confined to members of the Australian Barefoot Water Ski Club (W.A. Division) and will only apply between 0900 and 1600 hours on Saturday, 23 February and Sunday 24 February 1985.

All that portion of the Swan River commencing at a point 175 metres upstream of Barker's Bridge and extending for 750 metres upstream.

C. J. GORDON,
General Manager.

FISHERIES ACT 1905.

PART 111B—Processing Licences.

F. & W. 275/85.

THE public is hereby notified that I have issued a permit to M. G. Kailis Gulf Fisheries Pty. Ltd., 17 Mews Road Fremantle to establish a processing establishment to process fish in pursuance of the provisions of section 35C of the Fisheries Act 1905, on board licensed fishing boat "Katchula" registered number LFB 04, subject to the following conditions:

That the processing establishment—

1. Shall comply with the requirements of the Fisheries Act 1905, and all Regulations, Orders in Council, and Notices and Ministerial Directions issued thereunder.
2. Shall not be used for the processing of rock lobster.
3. Shall comply with the requirements of the Health Act 1911 (amended).
4. Shall be registered as an export establishment pursuant to the provisions of the Export (Fish) Regulations made under the provisions of the Customs Act 1901 (amended) and the Commercial (Trade Descriptions) Act 1905, (amended) of the Parliament of the Commonwealth should it be used to process fish for export.
5. Shall not be used for the processing of marron (*Cherax tenuimanus*) unless a license is held under section 39C of the Fisheries Act 1905.
6. Shall not be used for the processing of fish or crustacea caught by any other vessel.

In accordance with the provisions of section 35K, any person aggrieved by this decision, may within fourteen days after the publication of this notice, appeal against the decision or order by serving on the Minister for Fisheries and Wildlife a statement in writing on the grounds of their appeal.

B. K. BOWEN,
Director of Fisheries.

FISHERIES ACT 1905.

FISHERIES AMENDMENT REGULATIONS 1985.

MADE by His Excellency the Governor in Executive Council.

Citation. 1. These regulations may be cited as the Fisheries Amendment Regulations 1985.

Principal regulations. 2. In these regulations the Fisheries Act Regulations* are referred to as the principal regulations.

Reg. 3AB
amended.

3. Regulation 3AB of the principal regulations is amended by deleting the Schedule and substituting the following Schedule—

“

Schedule.

AUTHORIZED BAG LIMITS FOR PERSONS WHO ARE NOT
HOLDERS OF A PROFESSIONAL FISHERMAN'S LICENSE.

PART A.

Fish.	Bag limit for one day.
Abalone whether Brownlip Abalone (<i>Haliotis conicopora</i>) or Greenlip Abalone (<i>Haliotis laevigata</i>)	10
Abalone, Roe's (<i>Haliotis roei</i>)	20
Barramundi (<i>Lates calcarifer</i>)	5
Blue Groper (<i>Achoerodus gouldii</i>)	1
Blue Manna Crabs (<i>Portunus pelagicus</i>)	24
Dolphin Fish (<i>Coryphaena hippurus</i>)	3
Mackerel whether Spanish Mackerel (<i>Cybium commersoni</i>), Spotted Mackerel (<i>Scomberomorus munroi</i>) or Shark Mackerel (<i>Grammatocygnus bicarinatus</i>)	5
Marron (<i>Cherax tenuimanus</i>)	20
Mud Crabs whether Brown (<i>Scylla serrata</i>) or Green (<i>Scylla paramanosain</i>)	10
Mussels (Family <i>Mytilidae</i>)	20 litres
Prawns (Family <i>Penaeinae</i>)	9 litres
Rock Lobster (All species)	8
Salmon, Australian (<i>Arripis trutta</i>)	5
Southern Bluefin Tuna (<i>Thunnus maccoyii</i>)	5
Trout whether Brown Trout (<i>Salmo trutta</i>) or Rainbow Trout (<i>Salmo gairdnerii</i>)	10
Westralian Jewfish (<i>Glaucosoma hebraicum</i>)	5

PART B.

Fish.	Grouped bag limit for one day.
Baldchin Groper (<i>Choerodon spp.</i>)	} 10
Blue Morwong (or Queen Snapper) (<i>Nemadactylus valenciennesi</i>)	
Coral Trout (<i>Plectropoma spp.</i>)	
North West Snapper (<i>Lethrinus spp.</i>)	
Red Emperor (<i>Lutjanus sebae</i>)	
Samson Fish (or Sea Kingfish) (<i>Seriola hippos</i>)	
Snapper (<i>Chrysophrys spp.</i>)	”.

Heading to
reg. 3B
amended.

4. The heading to regulation 3B of the principal regulations is amended by deleting “Crayfish” and substituting the following—
“ Rock Lobster ”.

Reg. 3B
amended.

5. Regulation 3B of the principal regulations is amended by deleting “crayfish” wherever occurring and substituting the following—
“ rock lobster ”.

Reg. 12E
amended.

6. Regulation 12E of the principal regulations is amended in subregulation (3) by deleting “or weights”.

Heading to
reg. 14A
amended.

7. The heading to regulation 14A of the principal regulations is amended by deleting “Crayfish” and substituting the following—
“ Rock Lobsters ”.

Reg. 14A
amended.

8. Regulation 14A of the principal regulations is amended by deleting “crayfish” wherever occurring and substituting the following—
“ rock lobster ”.

Heading to
reg. 14B
amended.

9. The heading to regulation 14B of the principal regulations is amended by deleting “Crayfish” and substituting the following—
“ Rock Lobsters ”.

Reg. 14B
amended.

10. Regulation 14B of the principal regulations is amended by deleting “crayfish” and substituting the following—
“ rock lobsters ”.

Heading to
reg. 14C
amended.

11. The heading to regulation 14C of the principal regulations is amended by deleting “Crayfish” and substituting the following—
“ Rock Lobsters ”.

Reg. 14C
amended.

12. Regulation 14C of the principal regulations is amended in Schedule C, by deleting “northwest” and substituting the following—
“ northeast ”.

- Reg. 14D repealed. 13. Regulation 14D and the heading thereto are repealed.
- Heading to reg. 14E amended. 14. The heading to regulation 14E of the principal regulations is amended by deleting "Crayfish" and substituting the following—
" Rock Lobster ".
- Reg. 14G amended. 15. Regulation 14G of the principal regulations is amended—
(a) by inserting after subregulation (3) the following subregulation—
" (3a) A boat being used for the taking of rock lobsters whether by means of a pot or by hand, shall not be used to hold or transport more than 16 rock lobsters over any period of 24 hours commencing at midnight unless the boat is licensed under regulation 2 and the taking of rock lobsters is authorized pursuant to section 32 or regulation 3B, and if a boat is used contrary to this subregulation the person in charge or control of the boat at the time when the allowed maximum is exceeded, or further exceeded, commits an offence. "; and
(b) in subregulation (4)—
(i) by deleting "or (2) of this regulation" and substituting the following—
" , (2) or (3a) "; and
(ii) in paragraph (b), by inserting after "(2)" the following—
" or (3a) ".
- Heading to reg. 15 amended. 16. The heading to regulation 15 of the principal regulations is amended by deleting "Crayfish" and substituting the following—
" Rock Lobsters ".
- Reg. 15 amended. 17. Regulation 15 of the principal regulations is amended by deleting "crayfish" and substituting the following—
" rock lobster ".
- Reg. 15A amended. 18. Regulation 15A of the principal regulations is amended in subregulation (4), by inserting after "person" the following—
" , other than a person who is the holder of a professional fisherman's licence, ".
- Appendix amended. 19. The Appendix to the principal regulations is amended—
(a) in Form B2—
(i) by deleting "CRAYFISH" in the heading and substituting the following—
" ROCK LOBSTER "; and
(ii) by deleting "crayfish" wherever occurring and substituting the following—
" rock lobster ";
(b) in Form O, by deleting "CRAYFISH" and substituting the following—
" ROCK LOBSTER ".

By His Excellency's Command,

R. G. COOPER,
Clerk of the Council.

* Reprinted in the *Government Gazette* on 19 May 1977 at pp. 1451-1488 and amended from time to time thereafter.

FORFEITURES.

The following leases and licences together with all rights, title and interest therein have this day been forfeited to the Crown under the Land Act 1933 for the reasons stated.

Name; Lease or Licence; District; Reason;
Corres No.; Plan.

Roefab Holdings Pty. Ltd.; 338/14863; Karratha Lot 2202; Non compliance with conditions; 2300/980; Karratha 29.27.

Dated; 19/2/1985.

B. L. O'HALLORAN,
Under Secretary for Lands.

LAND ACT 1933.

Reserve.

Department of Lands and Surveys,
Perth, 22 February 1985.

HIS Excellency the Governor in Executive Council has been pleased to set apart as a Public Reserve the land described below for the purpose therein set forth.

File No. 681/985.

MURRAY.—No. 39031 (Housing (National Parks Authority)), Location No. 1791 (2.000 2 hectares). (Original Plan 16227, Plan Mandurah 10 000 1.5 (White Hill Road in the Shire of Mandurah).)

B. L. O'HALLORAN,
Under Secretary for Lands.

LAND ACT 1933.

Land Release.

Department of Lands and Surveys,
Perth, 22 February 1985.

THE undermentioned allotments of Land are now open for sale pursuant to the provisions of Part IV of the Land Act 1933 and are to be sold by Public Auction, by Order of the Minister, at the place and on the date stated, at the upset prices and subject to the conditions specified hereunder.

Newman Townsite.

File 2700/981.

Lot; Street; Area (Square Metres); Upset Price; Conditions.

- 1719; Corner Nimingara and Braeside Drives; 794; \$17 200; (A) (B) (C).
 1745; Corner Nimingara Drive and Kurrajong Crescent; 726; \$15 800; (A) (B) (C).
 1746; Nimingara Drive; 778; \$16 900; (A) (B) (C).
 1747; Nimingara Drive; 817; \$17 700; (A) (B) (C).
 1748; Nimingara Drive; 769; \$16 700; (A) (B) (C).
 1749; Nimingara Drive; 759; \$16 500; (A) (B) (C).
 1750; Nimingara Drive; 895; \$19 300; (A) (B) (C).
 1751; Nimingara Drive; 954; \$20 500; (A) (B) (C).
 1755; Arika Place; 1300; \$28 000; (A) (B) (C).
 1756; Arika Place; 1238; \$26 800; (A) (B) (C).
 1760; Corunna Way; 871; \$18 800. (A) (B) (C).
 1761; Corner Corunna Way and Nimingara Drive; 770; \$16 700; (A) (B) (C).
 1762; Corner Corunna Way and Nimingara Drive; 745; \$16 200. (A) (B) (C).
 1763; Corunna Way; 894; \$19 300; (A) (B) (C).
 1765; Corner Coolah Close and Nimingara Drive; 708; \$15 500; (A) (B) (C).
 1766; Corner Coolah Close and Nimingara Drive; 747; \$16 300; (A) (B) (C).
 1768; Coolah Close; 962; \$20 700; (A) (B) (C).
 1775; Corner Boree Court and Nimingara Drive; 1010; \$22 000; (A) (B) (C).

Monday, 18 March 1985 at 10.30 a.m. in the Community Hall, Newman.

(Public Plan: Newman Regional.)

These lots are sold subject to the following conditions:

(A) The purchaser shall erect on the lot purchased a residence to comply with Local Authority by-laws within two years from the due date of the first instalment. If this condition has not been complied with in the time prescribed, the land may be absolutely forfeited together with all purchase money and fees that may have been paid. However, freehold title to the land may be applied for when a residence has been erected to "top plate height" stage, and is not less than 50% completed to the satisfaction of the Minister for Lands and Surveys.

On payment of the first instalment of purchase money a Licence will be available, upon which a mortgage can be registered. A Crown Grant (freehold) will not issue until the purchaser has complied with the building condition. A holder of a Licence may apply to the Minister for Lands and Surveys for permission to transfer a Licence.

(B) Purchases by Agents will need to be ratified by the Principals.

(C) Subject to Examination of Survey.

B. L. O'HALLORAN,
Under Secretary for Lands.

NAMING OF STREET.

Shire of Carnarvon.

Department of Lands and Surveys,
Perth, 22 February 1985.

Corres. 1023/983.

IT is hereby notified for general information that His Excellency the Governor in Executive Council has been pleased to approve under section 10 of the Land Act 1933 of the name Wise Street; being applied to

all that portion of surveyed road commencing at the eastern side of Marmion Street and extending northeastward along the northwestern boundaries of Carnarvon Lots 1061, 1062, 1063 and 1133 (Reserve No. 29528), to terminate at a line joining the northeastern corner of Lot 1133 (Reserve No. 29528) and the southernmost southeastern corner of Lot 78 of Carnarvon Suburban Lot 55 (Office of Titles Diagram 47827).

(Public Plan Carnarvon Townsite 10.07.)

B. L. O'HALLORAN,
Under Secretary for Lands.

NAMING OF STREET.

Shire of Esperance.

Department of Lands and Surveys,
Perth, 22 February 1985.

Corres. 2442/70.

IT is hereby notified for general information that His Excellency the Governor in Executive Council has been pleased to approve under section 10 of the Land Act 1933, of the name McLean Road being applied to the whole of surveyed road commencing at the southern side of Collier Road (Road No. 14863) and extending southwestward along the southeastern boundaries of Esperance Locations 142 and 139 to terminate at a line in prolongation southeastward of the southwestern boundary of the said Location 139.

(Public Plan Esperance 16.15.)

B. L. O'HALLORAN,
Under Secretary for Lands.

LAND ACT 1933.

Notice of Intention to Grant a Lease
Under Section 7.

Department of Lands and Surveys,
Perth, 8 February 1985.

Corres. 6442/27.

IT is hereby notified that it is intended to grant a lease of Nuyts Location 11 to the Commonwealth of Australia for a term of twenty-one (21) years for the purpose of "Authorised Landing Area".

B. L. O'HALLORAN,
Under Secretary for Lands.

LAND ACT 1933.

Notice of Intention to Grant a Special Lease
Under Section 116.

Department of Lands and Surveys,
Perth, 1 February 1985.

Corres. 1349/70V2.

IT is hereby notified that it is intended to grant a lease of Dampier Location 220 to F. J. & H. J. Hamlett for a term of 21 years for the purpose of Tropical Garden and Bird Park".

B. L. O'HALLORAN,
Under Secretary for Lands.

NAMING OF STREET.

Shire of Esperance.

Department of Lands and Surveys,
Perth, 22 February 1985.

Corres. 2442/70.

IT is hereby notified for general information that His Excellency the Governor in Executive Council has been pleased to approve under section 10 of the Land Act 1933, of the name Frearson Street being applied to all that portion of surveyed road, plus widening commencing at a line in prolongation northeastward of the southeastern boundary of Lot 617 of East Location 21 (Office of Titles Plan 14436) and extending eastward to and along portion of the southern boundary of Esperance Lot 527 (Reserve No. 38227) to terminate at the western side of Claire Road.

(Public Plan Esperance 17.17.)

B. L. O'HALLORAN,
Under Secretary for Lands.

NAMING OF STREET.

Shire of Esperance.

Department of Lands and Surveys,
Perth, 22 February 1985.

Corres. 2442/70.

IT is hereby notified for general information that His Excellency the Governor in Executive Council has been pleased to approve under section 10 of the Land Act 1933, of the naming of Melinjinup Road situated within the Shire of Esperance and as shown in green on Lands and Surveys Miscellaneous Plan No. 774.

(Public Plan Shark Lake Townsite.)

B. L. O'HALLORAN,
Under Secretary for Lands.

NAMING OF STREET.

Shire of Northam.

Department of Lands and Surveys,
Perth, 22 February 1985.

Corres. 2525/983.

IT is hereby notified for general information that His Excellency the Governor in Executive Council has been pleased to approve under section 10 of the Land Act 1933, of the naming of Avro Anson Road situated within the Shire of Northam and as shown in green on Lands and Surveys Miscellaneous Plan No. 801.

(Public Plan Clackline Regional 3.2.)

B. L. O'HALLORAN,
Under Secretary for Lands.

NAMING OF STREET.

Shire of Northam.

Department of Lands and Surveys,
Perth, 22 February 1985.

Corres. 2525/983.

IT is hereby notified for general information that His Excellency the Governor in Executive Council has been pleased to approve under section 10 of the Land Act 1933, of the name Verlinden Road being applied to the whole of Road No. 8701 commencing at the northwestern side of Mitchell Avenue (Road No. 105) and extending northwestward along the westernmost southwestern boundary of Avon Location 283 to terminate at the southeastern boundary of Location 268.

(Public Plan Northam and Environs 19.17.)

B. L. O'HALLORAN,
Under Secretary for Lands.

NAMING OF STREET.

Shire of Nannup.

Department of Lands and Surveys,
Perth, 22 February 1985.

Corres. 3234/983.

IT is hereby notified for general information that His Excellency the Governor in Executive Council has been pleased to approve under section 10 of the Land Act 1933, of the naming of Woodaburrup Road situated within the Shire of Nannup and as shown in green, on Lands and Surveys Miscellaneous Plan No. 718.

(Public Plan White Point NE and Pt SE; Lake Jasper NW, SW and SE.)

B. L. O'HALLORAN,
Under Secretary for Lands.

NAMING OF STREETS.

Shire of Perenjori.

Department of Lands and Surveys,
Perth, 22 February 1985.

Corres. 1009/984.

IT is hereby notified for general information that His Excellency the Governor in Executive Council has been pleased to approve under section 10 of the Land

Act 1933, of the naming of various streets situated within the Shire of Perenjori and as shown in red on Lands and Surveys Miscellaneous Plan No. 1148.

(Public Plans Ninghan, Perenjori, Yalgoo 1:250 000; 89/80 90/80 95/80 96/80 97/80 122/80 121/80.)

B. L. O'HALLORAN,
Under Secretary for Lands.NAMING AND CHANGE OF NAME
OF STREETS.

Shire of Halls Creek.

Department of Lands and Surveys,
Perth, 22 February 1985.

Corres. 2894/983.

IT is hereby notified for general information that His Excellency the Governor in Executive Council has been pleased to approve under section 10 of the Land Act 1933, of the naming and change of name of various streets situated within the Shire of Halls Creek and as shown in green on Lands and Surveys Miscellaneous Plan No. 1476.

(Public Plans Carnegie 1:500 000 Gordon Downs, Billuna, Mt. Bannerman, Mt. Elizabeth, Landsdowne, Lissadell, Dixon Range 1:250 000; Halls Creek Townsite 32.24, 32.25, 33.24, 33.25; Halls Creek Reg. 7.5, 7.6 1:10 000.)

B. L. O'HALLORAN,
Under Secretary for Lands.

LAND ACT 1933.

Land Release.

Department of Lands and Surveys,
Perth, 22 February 1985.

Corres. 3087/77.

HIS Excellency the Governor in Executive Council has been pleased to approve, under section 45A of the Land Act 1933 of Broome Lot 1795, containing an area of 5976 square metres being made available for sale to adjoining holders only for the purpose of "Motel Extensions" at the purchase price of one hundred and forty thousand dollars (\$140 000), subject to the following conditions:—

The purchaser shall within six (6) months next following the date of approval of the application in accordance with detailed specifications approved by the local Authority, commence to construct or cause the construction to be commenced and thereafter diligently proceed with and complete a programme of development to a stage of completion not less than that agreed as the minimum requirement for issue of a Crown Grant. If this requirement has not been finalised within two (2) years from the date of approval of the application, the land may be absolutely forfeited together with all purchase money and fees that may have been paid. Such works shall include environmental control and management works as required.

A deposit of 10% of the purchase price is payable on application and the balance of purchase money shall be paid within twelve (12) months from the date of approval of application by four (4) equal quarterly instalments, free of interest, on the first day of January, April, July and October.

The first instalment of purchase money shall become due and payable on the first day of the quarter next following the date of approval of application, the Crown Grant fee being payable with the last instalment of purchase money.

On payment of the first instalment of purchase money, a licence will be available, upon which a mortgage can be registered.

Intending applicants shall submit with their applications—

- (i) Detailed plans of proposed development, including an indication of development stages where proposed.
- (ii) Details of the timing of proposed development programme as from date of allocation of the site.
- (iii) Details of cost estimates, related to stages of development.

- (iv) Details of source/s of funds.
 (v) Details of any experience in the construction and/or operation of similar projects.

The successful applicant will be required to submit detailed environmental protection and management plans acceptable to the Shire of Broome, the Public Works Department, the Department of Conservation and Environment and the Soil Conservation Service relevant to the site and adjoining land likely to be affected by the development. Such plans shall be submitted within four months of the date of authorisation or the application shall be deemed to have lapsed and all moneys so far paid shall be forfeited.

Subject to the completion of these obligations to the satisfaction of the Minister for Lands and Surveys (who shall take cognizance of the requirements of the Shire of Broome and affected State Departments and authorities) approval shall then issue for site development to proceed.

At the time of approval for site development to proceed the Minister shall advise the purchaser of the extent of development that will be necessary to enable the issue of a Crown Grant (freehold).

Subject to agreement between the purchaser and the Minister, the foregoing development obligations may be varied or added to from time to time.

The Minister for Lands and Surveys reserves the right to refuse any application on the grounds that the proposed development and/or development programme is inadequate or unsuitable or that the applicant has failed to show adequate capacity to fund his development project.

Neither the State Government nor the Shire of Broome shall be responsible for the provision of additional services to the site.

Applications must be lodged at the Department of Lands and Surveys, Perth on or before Wednesday 27 March 1985, accompanied by a deposit of fourteen thousand dollars (\$14 000) together with the required development details.

All applications lodged on or before the closing date will be treated as having been received on that date and if there are more applications than one for the lot, the application to be granted will be decided by the Land Board.

(Public Plan Broome 2 000 30.14 (Dampier Terrace).)

B. L. O'HALLORAN,
 Under Secretary for Lands.

LAND ACT 1933.

Land Release.

Department of Lands and Surveys,
 Perth, 22 February 1985.

Corres. 2148/984.

HIS Excellency the Governor in Executive Council has been pleased to approve under section 45A of the Land Act 1933 of Kookynie Lots 183 and 184 having areas of 1 012 square metres each, being made available for sale at the purchase price of five hundred dollars (\$500) and subject to the payment for improvements at valuation, in cash, should the successful applicant be other than the former lessee.

Applications accompanied by the full purchase money must be lodged at the Department of Lands and Surveys, Perth on or before Wednesday 27 March 1985.

(Public Plan Kookynie Townsite.)

B. L. O'HALLORAN,
 Under Secretary for Lands.

Department of Lands and Surveys,
 Perth, 22 February 1985.

IT is hereby notified for general information that the Land Board has determined that the following application for land shall be granted.

An area of about 109 316 hectares in the Lyons and Teano Districts North West Division (formerly Mt. James Station) was apportioned and allocated as follows:

About 100 502 hectares to Cecil Thomas Woods of Waldburg Station via Meekatharra, W.A.

About 4 717 hectares to David Page Steadman of Wooramel Station via Carnarvon, W.A.

About 4 097 hectares to Joseph Anthony de Pledge of Mandora Station via Port Hedland, W.A.

An area of about 248 112 hectares in the Hardey District, North West Division (formerly Amelia Station) was apportioned and allocated as follows:

About 104 825 hectares to Adrian Gerald Leeds and Janice Rosemarie Leeds of Ullawarra Station via Carnarvon, W.A.

About 143 287 hectares to Rudolph Van Dongen and Cornelis Christophorus Henricus Holla both of Wanna Station, Post Office Box 147, Carnarvon, W.A.

B. L. O'HALLORAN,
 Under Secretary for Lands.

LOCAL GOVERNMENT ACT 1960.

Department of Lands and Surveys,
 Perth, 22 February 1985.

IT is hereby declared that, pursuant to the resolution of the Shire of Mandurah passed at a meeting of the Council held on or about 19 February 1985, the under-mentioned lands have been set apart, taken, or resumed under section 17 of the Public Works Act 1902, for the purpose of a new road, that is to say:—

Mandurah.

1828/980.

Road No. 13427 (White Hill Road) (Widening of Part). That portion of Murray Location 1671 (Class "A" Reserve No. 12189) as shown delineated and coloured dark brown on Original Plan 16227.

Class "A" Reserve No. 12189 is hereby reduced by 436 square metres.

(Public Plan Mandurah 1:10 000 1.5.)

And whereas His Excellency the Governor has declared that the said lands have been set apart, taken, or resumed for the purpose of the said roads, and that plans of the said lands might be inspected at the Department of Lands and Surveys, Perth, it is hereby notified that the lands described above are roads within the meaning of the Local Government Act 1960, subject to the provisions of the said Act.

Dated this 19th day of February, 1985.

By Order of His Excellency,

K. F. McIVER,
 Minister for Lands and Surveys.

TOWN PLANNING AND DEVELOPMENT
ACT 1928 (AS AMENDED).

Advertisement of Approved Town Planning
Scheme Amendment.

City of Stirling.

District Planning Scheme—Amendment No. 212.

T.P.B. 853-2-20, Pt. 212.

IT is hereby notified for public information, in accordance with section 7 of the Town Planning and Development Act 1928 (as amended) that the Minister for Planning approved the City of Stirling Town Planning Scheme Amendment on 17 February 1985 for the purpose of:—

1. Rezoning Lot 37, Loc. W, Grand Promenade, Dianella from "Restricted Zone—Parking" and Lot 38, Loc. W Cnr, Grand Promenade and Walter Road, Dianella from "Service Station" to "Restricted Zone—Car Sales Premises".
2. Altering Part 1 of the first schedule by the addition thereto of the following:

Inglewood	Walter Road & Grand Promenade Loc. W, and being Lots 37 and 38 on Diagram 36415	Car Sales Premises

3. Including a notation for "Restricted Zone—Car Sales Premises" in the Scheme reference sheet.

T. TYZACK,
Mayor.

R. A. CONSTANTINE,
Acting Town Clerk.

TOWN PLANNING AND DEVELOPMENT
ACT 1928 (AS AMENDED).

Notice that a Town Planning Scheme Amendment
has been Prepared and is Available for Inspection.

City of Cockburn Town Planning Scheme
No. 1—Amendment No. 177.

T.P.B. 853/2/23/5, Pt. 177.

NOTICE is hereby given that the City of Cockburn in pursuance of its powers under the Town Planning and Development Act 1928 (as amended) has prepared a Town Planning Scheme amendment for the purpose of excising portion of Lot Part 31 Cockburn Sound Location 400 and 561 Rockingham Road/Lancaster Street, Spearwood, from Hotel Zone and including it in the Office Zone.

All plans and documents setting out and explaining the amendment have been deposited at Council Offices, 9 Coleville Crescent, Spearwood and will be open for inspection without charge during the hours of 8.30 a.m. to 4.30 p.m. on all days of the week except Saturday, Sundays and Public Holidays until and including 10 April 1985.

The plans and documents have also been deposited at the office of the Town Planning Department, Perth and will similarly be open for inspection for the same period between the hours of 10.00 a.m. and 4.00 p.m.

Any person who desires to make a submission on the amendment should make the submission in writing in the form prescribed by the regulations and lodge it with Town Clerk, City of Cockburn, P.O. Box 21, Hamilton Hill, W.A. 6163, on or before 10 April 1985.

A. J. ARMAREGO,
Town Clerk.

TOWN PLANNING AND DEVELOPMENT
ACT 1928 (AS AMENDED).

Notice that a Town Planning Scheme Amendment
has been Prepared and is Available for Inspection.

Town of Kwinana Town Planning Scheme
No. 1—Amendment Nos. 34 and 35.

T.P.B. 853/2/26/1, Pts 34 and 35.

NOTICE is hereby given that the Town of Kwinana in pursuance of its powers under the Town Planning and Development Act 1928 (as amended) has prepared a Town Planning Scheme amendment for the purpose of—

Amendment No. 34: rezoning portion of Pt. Lot 170 Kwinana Lot E6 from Commercial to Residential, and deleting land from the Recreation Reservation and including it within the Local Road Reservation.

Amendment No. 35:

- (i) deleting ptn Kwinana Lot E26 from the Public Purpose Reservation (High and Primary Schools), the Recreation Reservation, the Local Road Reservation and including it in the Residential and Commercial Zones;
- (ii) rezoning ptn Kwinana Lot E26 from Commercial to Residential;
- (iii) deleting ptn Kwinana Lot E26 and Road Reserve from Residential Zone, Commercial Zone, Public Purpose Reservation (High and Primary Schools) and including it in the Local Road Reservation;
- (iv) deleting ptn of Road Reserve from the Industrial Zone and including it within the Local Road Reservation and amending the Location Control Area Boundary accordingly.

All plans and documents setting out and explaining the amendment have been deposited at Council Offices, Gilmore Avenue, Kwinana and will be open for inspection without charge during the hours of 9.00 a.m. to 5.00 p.m. on all days of the week except Saturdays, Sundays and Public Holidays until and including 22 March 1985.

The plans and documents have also been deposited at the office of the Town Planning Department, Perth and will similarly be open for inspection for the same period between the hours of 10.00 a.m. and 4.00 p.m.

Any person who desires to make a submission on the amendment should make the submission in writing in the form prescribed by the regulations and lodge it with Town Clerk, Town of Kwinana, P.O. Box 21, Kwinana, W.A. 6167, on or before 22 March 1985.

L. G. BAKER,
Town Clerk.

TOWN PLANNING AND DEVELOPMENT
ACT 1928 (AS AMENDED).

Notice that a Town Planning Scheme Amendment
has been Prepared and is Available for Inspection.

Shire of Mandurah Town Planning
Scheme No. 1A—Amendment Nos 29 and 33.

T.P.B. 853/6/13/9, Pts. 29 and 33.

NOTICE is hereby given that the Shire of Mandurah in pursuance of its powers under the Town Planning and Development Act 1928 (as amended) has prepared a Town Planning Scheme amendment for the purpose of—

Amendment No. 29—rezoning Pt. Lot 1003 Portion Murray Location 5, Peelwood Parade, Halls Head from Future Urban Zone to Service Station and Hotel Zones.

Amendment No. 33—including Pt. Lot 1003 Peelwood Parade, Halls Head in the Special Zone—"Fast Food Outlet".

All plans and documents setting out and explaining the amendment have been deposited at Council Offices, Mandurah Terrace, Mandurah and will be open for inspection without charge during the hours of 9.00 a.m. to 4.00 p.m. on all days of the week except Saturdays, Sundays and Public Holidays until and including 10 April 1985.

The plans and documents have also been deposited at the office of the Town Planning Department, Perth and will similarly be open for inspection for the same period between the hours of 10.00 a.m. and 4.00 p.m.

Any person who desires to make a submission on the amendment should make the submission in writing in the form prescribed by the regulations and lodge it with Shire Clerk, Shire of Mandurah, P.O. Box 210, Mandurah, W.A. 6210, on or before 10 April 1985.

K. W. DONOHOE,
Shire Clerk.

TOWN PLANNING AND DEVELOPMENT
ACT 1928 (AS AMENDED).

Notice that a Planning Scheme has been Prepared and is Available for Inspection, together with a Schedule of Modifications.

Shire of Morawa Town Planning
Scheme No. 1.

T.P.B. 853/3/12/1, Vol. 2.

NOTICE is hereby given that the Shire of Morawa in pursuance of its powers under the Town Planning and Development Act 1928 (as amended), has prepared a Planning Scheme with reference to the whole of the area of land contained within the inner edge of the broken black border on the Scheme Maps adopted by Council on 21 June 1984 for the purpose of:—

- (a) reserving land required for public purposes,
- (b) zoning the balance of the land for various purposes,
- (c) providing development controls,
- (d) providing for conservation of places of natural beauty and historic, cultural or scientific interest, and
- (e) other matters authorised by enabling Act.

All plans and documents setting out and explaining the Planning Scheme and the Schedule of Modifications have been deposited at Council Offices, Prater Street, Morawa and will be open for inspection without charge during the hours of 8.30 a.m. to 5.00 p.m. on all days of the week except Saturdays, Sundays and Public Holidays, until and including 22 May 1985.

The maps and other documents have also been deposited at the office of the Town Planning Department, Perth, and will similarly be open for inspection for the same period between the hours of 10.00 a.m. and 4.00 p.m.

Any person who desires to make a submission on the Planning Scheme should make the submission in writing in the form prescribed by the regulations and lodge it with Shire Clerk, Shire of Morawa, P.O. Box 14 Morawa on or before 22 May 1985.

K. L. HILL,
Shire Clerk.

TOWN PLANNING AND DEVELOPMENT
ACT 1928 (AS AMENDED).

Advertisement of Approved Town Planning
Scheme Amendment.

Shire of Mundaring Town Planning Scheme
No. 1—Amendment No. 223.

T.P.B. 853/2/27/1, Pt. 223.

IT is hereby notified for public information, in accordance with section 7 of the Town Planning and Development Act 1928 (as amended) that the Minister for Planning approved the Shire of Mundaring Town Planning Scheme Amendment on 10 February 1985 for the purpose of:—

1. Rezoning Avon Locations 25481 and 26681, Cable Street, The Lakes, from "Rural" to "Special Rural Zone—Intensive Rural" and amending the Zoning Maps accordingly.
2. Amending the Scheme Text to insert in Schedule No. 1—Special Rural Zones—Provisions Relating to Specific Areas the following—

A	B
Avon Location 25481, Cable Street, The Lakes, Certificate of Title Vol. 1123 Folio 950	Subdivision should be generally in accordance with the Plan of Subdivision forming part of Amendment No. 223 to Town Planning Scheme No. 1

Avon Location 26681, Cable Street, The Lakes, Certificate of Title Vol. 1520 Folio 337	Subdivision should be generally in accordance with the Plan of Subdivision forming part of Amendment No. 223 to Town Planning Scheme No. 1
--	--

T. BROZ,
President.

M. N. WILLIAMS,
Shire Clerk.

TOWN PLANNING AND DEVELOPMENT
ACT 1928 (AS AMENDED).

Notice that a Town Planning Scheme Amendment has been Prepared and is Available for Inspection.

Shire of Mundaring Town Planning Scheme
No. 1—Amendment Nos. 228 and 252.

T.P.B. 853/2/27/1, Pts. 228 and 252.

NOTICE is hereby given that the Shire of Mundaring in pursuance of its powers under the Town Planning and Development Act 1928 (as amended) has prepared a Town Planning Scheme amendment for the purpose of:—

Amendment No. 228—rezoning portion of Swan Location 1862, "Carinya Park", Needham and Mayo Roads, from Rural to Special Rural—Rural Residential and including relevant provisions in the Text.

Amendment No. 252—amending the subdivisional guide map of Town Planning Scheme No. 1, Amendment No. 84, by showing the subdivision of Lot 7 Liberton Road, Chidlow into 2 lots of 2.02 and 3.01 hectares respectively.

All plans and documents setting out and explaining the amendment have been deposited at Council Offices, 50 Great Eastern Highway, Mundaring and will be open for inspection without charge during the hours of 9.00 a.m. to 4.00 p.m. on all days of the week except Saturdays, Sundays and Public Holidays until and including 23 April and 15 March 1985 respectively.

The plans and documents have also been deposited at the office of the Town Planning Department, Perth and will similarly be open for inspection for the same period between the hours of 10.00 a.m. and 4.00 p.m.

Any person who desires to make a submission on the amendment should make the submission in writing in the form prescribed by the regulations and lodge it with Shire Clerk, Shire of Mundaring, P.O. Box 20, Mundaring, W.A. 6073, on or before 23 April and 15 March 1985 respectively.

M. N. WILLIAMS,
Shire Clerk.

TOWN PLANNING AND DEVELOPMENT
ACT 1928 (AS AMENDED).Advertisement of Approved Town Planning
Scheme Amendment.Shire of Murray, West Murray Town Planning
Scheme—Amendment No. 51.

T.P.B. 853/6/16/3, Pt. 51.

IT is hereby notified for public information, in accordance with section 7 of the Town Planning and Development Act 1928 (as amended) that the Minister for Planning approved the Shire of Murray Town Planning Scheme amendment on 10 February 1985 for the purpose of rezoning part of Murray Location 17 South Yunderup Road, South Yunderup from Low Density Residential and Rural to Conservation and Recreation and Special Use (Recreational Clubrooms).

W. H. DILLEY,
President.B. BAKER,
Shire Clerk.TOWN PLANNING AND DEVELOPMENT
ACT 1928 (AS AMENDED).Notice that a Town Planning Scheme Amendment has
been Prepared and is Available for Inspection.Shire of Serpentine-Jarrahdale Town Planning
Scheme No. 1—Amendment No. 41A.

T.P.B. 853/2/29/1, Pt. 41A.

NOTICE is hereby given that the Shire of Serpentine-Jarrahdale in pursuance of its powers under the Town Planning and Development Act 1928 (as amended) has prepared a Town Planning Scheme amendment for the purpose of—

- (i) including Tavern in the Restricted Business Zone together with appropriate provisions for the Text and notation for the Maps;
- (ii) rezoning Lot 1, South Western Highway, Byford from Restricted Business—Milk Depot to Restricted Business—Tavern;
- (iii) rezoning Lots 2 and 3, South Western Highway, Byford from Service Station to Restricted Business—Tavern; and
- (iv) rezoning Lot 4, South Western Highway, Byford from Service Station to Single Residential 2C.

All plans and documents setting out and explaining the amendment have been deposited at Council Offices, Paterson Street, Mundijong and will be open for inspection without charge during the hours of 8.30 a.m. to 4.30 p.m. on all days of the week except Saturdays, Sundays and Public Holidays until and including 10 April 1985.

The plans and documents have also been deposited at the office of the Town Planning Department, Perth and will similarly be open for inspection for the same period between the hours of 10.00 a.m. and 4.00 p.m.

Any person who desires to make a submission on the amendment should make the submission in writing in the form prescribed by the regulations and lodge it with Shire Clerk, Shire of Serpentine-Jarrahdale, Paterson Street, Mundijong, W.A. 6202, on or before 10 April 1985.

L. E. MANN,
Shire Clerk.TOWN PLANNING AND DEVELOPMENT ACT
1928 (AS AMENDED).Notice that a Town Planning Scheme Amendment
has been Prepared and is Available for Inspection.Shire of Swan Town Planning Scheme No. 1—
Amendment No. 128.

T.P.B. 853/2/21/1, Pt. 128.

NOTICE is hereby given that the Shire of Swan in pursuance of its powers under the Town Planning and Development Act 1928 (as amended) has prepared a Town Planning Scheme amendment for the purpose of rezoning Part Lot 6, Great Eastern Highway/Victoria Street, Midland from "Reserved for Railway Purposes" to "Special Site—Showroom/Warehouse" and including relevant provisions in Appendices C and D of the Text.

All plans and documents setting out and explaining the amendment have been deposited at Council Offices, Great Northern Highway, Middle Swan and will be open for inspection without charge during the hours of 9.00 a.m. to 4.30 p.m. on all days of the week except Saturdays, Sundays and Public Holidays until and including 10 April 1985.

The plans and documents have also been deposited at the office of the Town Planning Department, Perth and will similarly be open for inspection for the same period between the hours of 10.00 a.m. and 4.00 p.m.

Any person who desires to make a submission on the amendment should make the submission in writing in the form prescribed by the regulations and lodge it with Shire Clerk, Shire of Swan, P.O. Box 196, Midland W.A. 6056, on or before 10 April 1985.

R. S. BLIGHT,
Shire Clerk.TOWN PLANNING AND DEVELOPMENT
ACT 1928 (AS AMENDED).Notice that a Town Planning Scheme Amendment
has been Prepared and is Available for Inspection.Shire of Toodyay Town Planning Scheme
No. 2—Amendment No. 15.

T.P.B. 853/4/28/3, Pt. 15.

NOTICE is hereby given that the Shire of Toodyay in pursuance of its powers under the Town Planning and Development Act 1928 (as amended) has prepared a Town Planning Scheme amendment for the purpose of amending Clause 6.2.3 and Schedule 2 and inserting a new Clause 6.2.5 to enable—

- (i) the removal of vegetation within Tree Preservation Areas for the purpose of access to a lot,
- (ii) Council to require planting and maintenance of trees as a condition of rezoning in areas it considers deficient in tree cover, and
- (iii) building envelopes to be shown on the Sub-division Guide Plan.

All plans and documents setting out and explaining the amendment have been deposited at Council Offices, Fiennes Street, Toodyay and will be open for inspection without charge during the hours of 9.00 a.m. to 4.30 p.m. on all days of the week except Saturdays, Sundays and Public Holidays until and including 29 March 1985.

The plans and documents have also been deposited at the office of the Town Planning Department, Perth and will similarly be open for inspection for the same period between the hours of 10.00 a.m. and 4.00 p.m.

Any person who desires to make a submission on the amendment should make the submission in writing in the form prescribed by the regulations and lodge it with Shire Clerk, Shire of Toodyay, P.O. Box 96, Toodyay W.A. 6566, on or before 29 March 1985.

K. C. WILLIAMS,
Shire Clerk.

TOWN PLANNING AND DEVELOPMENT
ACT 1928 (AS AMENDED).

Advertisement of Approved Town Planning Scheme.

Shire of Meekatharra Town Planning
Scheme No. 2.

Meekatharra Townsite.

T.P.B. 853-9-4-2.

IT is hereby notified for public information, in accordance with Section 7 of the Town Planning and Development Act 1928 (as amended) that the Minister for Planning approved the Shire of Meekatharra Town Planning Scheme No. 2 on 10 January 1985—the Scheme Text of which is published as a Schedule annexed hereto.

R. E. Y. O'CONNOR,
President.

L. P. STRUGNELL,
Shire Clerk.

Schedule.

Shire of Meekatharra Town Planning Scheme
No. 2—(Meekatharra Townsite).

Contents.

PART I—Preliminary

- 1.1 Citation
- 1.2 Arrangement of the Scheme
- 1.3 Scheme Area
- 1.4 Revocation of Town Planning Scheme No. 1
- 1.5 Responsible Authority
- 1.6 General Intent
- 1.7 General Obligations
- 1.8 Relationship of the Scheme to By-laws
- 1.9 Interpretation
- 1.10 Classification of Land

PART II—Reserved Land

- 2.1 Approval Required
- 2.2 Continued Use of Land
- 2.3 Compensation
- 2.4 Objectives

PART III—Landuse Control in Zones

- 3.1 Table I—Landuse Table
- 3.2 Objectives for Zones
- 3.3 Non-Conforming Use of Land

PART IV—General Provisions

- 4.1 Development Requirements Generally
- 4.2 Residential Development
- 4.3 Commercial Development
- 4.4 Special Development
- 4.5 Industrial Development
- 4.6 General Amenity Control

PART V—Administration

- 5.1 Application for Planning Approval
- 5.2 Appeals
- 5.3 Discretionary Decisions
- 5.4 Purchase of Land
- 5.5 Disposal of Land
- 5.6 Legal Agreements
- 5.7 Power to Enter
- 5.8 Amendments to Scheme
- 5.9 Penalties
- 5.10 Removal of Works Contravening Scheme and Execution of Works
- 5.11 Compensation

APPENDIX I—Form 1—Application for Planning Approval

APPENDIX II—Form 2—Planning Approval/Refusal of Planning Approval

APPENDIX III—Form 3—Notice of Discontinuance of Non-Conforming Use

SCHEDULE I—Schedule of Uses in Special Use Zone

SHIRE OF MEEKATHARRA.

Town Planning Scheme No. 2.

(Meekatharra Townsite.)

THE Meekatharra Shire Council, under and by virtue of the powers conferred upon it in that behalf by the Town Planning and Development Act 1928 (as amended) hereby makes the following Town Planning Scheme for the purpose of:

- (a) setting aside land for future public use as reserves;
- (b) controlling development;
- (c) other matters authorised by the enabling Act.

PART I—PRELIMINARY.

1.1 Citation: This Town Planning Scheme may be cited as the Shire of Meekatharra Town Planning Scheme No. 2 (Meekatharra Townsite) hereinafter called "the Scheme" and shall come into operation on the publication of notice of the Minister's final approval thereof in the *Government Gazette*.

1.2 Arrangement of the Scheme: The Scheme Text is divided into the following Parts:

- PART I—Preliminary.
- PART II—Reserved Land.
- PART III—Landuse Control in Zones.
- PART IV—General Provisions.
- PART V—Administration.

The remaining documents of the Scheme are as follows:

- (1) Landuse Map.
- (2) Scheme Map.

1.3 Scheme Area: The Scheme shall apply to the whole of the land within the broken black border set out in the Scheme Map.

1.4 Revocation of Town Planning Scheme No. 1: The Shire of Meekatharra Town Planning Scheme No. 1 which was published in the *Government Gazette* on the ninth day of August, 1968 is hereby revoked.

1.5 Responsible Authority: The responsible authority for carrying out the Scheme is the Council of the Shire of Meekatharra, hereinafter referred to as "the Council".

1.6 General Intent: The intent of the Scheme is to direct and control development in the Scheme Area in such a way as shall promote and safeguard health, safety, convenience and economic and general welfare of its inhabitants and the amenities of the area.

1.7 General Obligations: Subject to the provisions of the Town Planning and Development Act 1928 (as amended) and all regulations made hereunder, and to the provisions of this Scheme, no person shall depart or permit or suffer any departure from the requirements and provisions of the Scheme, nor shall any person use or permit the use of any land or building or undertake or permit any new work if the use, new work, reconstruction, alteration or modification does not conform with the Scheme or would tend to delay the effective operation of the Scheme.

1.8 Relationship of the Scheme to By-laws: The provisions of the Scheme shall have effect, notwithstanding any by-law for the time being in force in the area and, where the provisions of the Scheme are at variance with the provisions of any by-law, the provisions of the Scheme shall prevail.

1.9 In this Scheme the terms used will have the respective interpretations set out in Appendix "D" of the Town Planning Regulations, 1967 unless defined below or otherwise specified in the Scheme:

Cemeteries/Crematoria means land and buildings used for the storage and disposal of bodies by burning or burial, or both.

Depot means land or buildings used solely for the storage, maintenance, display or transfer of any goods or vehicles.

Kennels means land or buildings used for the keeping, impounding or breeding of dogs or cats where such premises are registered or required to be registered.

Motel Units means land or buildings used for the lodging of patrons overnight in which special provision is made to accommodate motor vehicles. This use does not include the commercial facilities normally associated with a motel.

Planning Approval means an approval, or an approval subject to conditions, applied for, and issued on Forms 1 and 2 of Appendices I and II respectively.

Rural Use means the use of land for any of the purposes set out hereunder and shall include such buildings normally associated therewith:

- (a) the growing of vegetables, fruit, cereals or food crops;
- (b) the rearing or agistment of sheep, cattle or beast of burden;
- (c) the stabling, agistment or training of horses;
- (d) the growing of trees, plants, shrubs or flowers for replanting in domestic, commercial or industrial gardens;
- (e) the sale of produce grown solely on the lot.

but does not include the following except as approved by the Council:

- (i) the keeping of pigs;
- (ii) the processing, treatment or packing of produce;
- (iii) the breeding, rearing or boarding of domestic pets.

Stables—means land, buildings and appurtenances thereto used for the keeping and agistment of livestock.

Supermarket—means any building wherein goods are kept, displayed or offered for sale but does not include a cafe, restaurant, bank, depot, market, service station, marine store, timber yard or land and buildings used for the sale of motor or other vehicles or any use falling within the definition of industry.

Trade Display—means the external display of goods for advertisement and inspection purposes only.

1.10 Classification of Land: There are hereby created in the Scheme Area, for the purposes of the Scheme, the several Local Reserves and Zones listed hereunder and against each is indicated the predominant use for which the reserve or zone is created:

	Predominant Use
Local Reserves:	
Park & Recreation	Recreation; Active and Passive
Public Purposes	Government and Public amenities and facilities
Zones:	
Residential	Residential
Commercial	Shop, Office, Hotel
Community	Hall, Church, Social Club
Industrial	Light, Service and General Industry
Special Use	Uses requiring Special developments
Rural	Non-urban uses

1.10.1 Scheme Map: The several Local Reserves and Zones are delineated, distinctively coloured, marked or identified as such by the legend on the Scheme Map.

PART II—Reserve Land.

2.1 Approval Required:

- (i) Except as otherwise provided in this Part a person shall not carry out any development on land reserved under this Scheme, other than the erection of a boundary fence, without first applying for and obtaining a Planning Approval (as outlined in Appendices I and II) from the Council.

- (ii) In determining an Application for Planning Approval the Council shall have regard to the ultimate purpose intended for the reserve and shall in the case of land reserved for the purposes of a public authority confer with that authority before giving its approval.

2.2 Continued Use of Land: No provision of this Part shall prevent the continued use of land for the use for which it was being lawfully used immediately prior to the Scheme having the force of the law, or the repair and maintenance, for which the prior consent in writing of the Council has been obtained, of buildings or works lawfully existing on the land, in accordance with the provisions of the Scheme.

2.3 Compensation:

- (i) Where a Council refuses approval for the development of land reserved under the Scheme on the ground that the land is reserved for Park and Recreation or Public Purposes, or grants approval subject to conditions that are unacceptable to the applicant, the owner of the land may, if the land is injuriously affected thereby, claim compensation for such injurious affection.
- (ii) Claims for such compensation shall be lodged at the office of the Council not later than six months after the date of the decision of the Council refusing approval or granting it subject to conditions that are unacceptable to the applicant.
- (iii) In lieu of paying compensation the Council may purchase the land affected by such decision of the Council at a price not exceeding the value of the land at the time of refusal of approval or of the grant of approval subject to conditions that are unacceptable to the applicant.

2.4 Objectives: The objectives for the Local Reserves in this Scheme are to set aside and secure lands for the various public purposes. Once achieved the land shall be used and developed in accordance with designated use.

PART III—Landuse Control in Zones.

3.1 Table I—Landuse Table: The Landuse Table appended to this Clause indicates the several uses permitted by this Scheme in the various zones, such uses being determined by cross-reference between the list of "Use Classes" on the left hand side of the Table and the list of "Zones" on the top of that Table.

The symbols used in the Table have the following meanings:

3.1.1 Uses with "P" Notation: Such a use is permitted as of right under this Scheme.

3.1.2 Uses with "IP" Notation: Such a use is not permitted as of right. However, the Council may, if the proposed use is incidental to the predominant use of the land, give its approval to such use.

3.1.3 Uses with "AA" Notation: Such a use is not permitted as of right. However, if the proposed use:

- (i) is consistent with the general use of land in the locality;
- (ii) provides a local service to the area; and/or
- (iii) is not detrimental to the amenity of the locality,

the Council may, after considering the views of those people likely to be affected by the proposal, give its approval to such use.

In determining an application for a use designated as "AA", the Council may use the following procedure:

The Council shall advertise or cause to be advertised in a newspaper circulating in the district notice of its intention to consider the application for the proposed use; the advertisement shall state that submissions may be lodged with the Council before a specified date, being not less than three weeks after the first publication of the notice.

The Council may, in addition, use any other method to advertise the proposal.

The Council may, in addition to any other notice given in accordance with this Clause, give notice in writing to owners and occupiers likely to be affected by the granting of the approval.

TABLE No. 1—LAND USE TABLE

Use Classes	ZONES					
	Residential	Commercial	Community	Industrial	Special Use	Rural
1. Caretaker's House/Flat	P	AA	IP	IP		IP
2. Car Park	IP	AA	IP	IP		IP
3. Car Sales Premises	X	P	X	AA		X
4. Cemeteries/Crematoria	X	X	X	X		AA
5. Civic Building	X	AA	P	X		X
6. Consulting Room	AA	AA	X	X		X
7. Depot	X	X	X	P		X
8. Drive-in Theatre	X	AA	X	X		X
9. Dry Cleaning Premises	X	AA	X	AA		X
10. Educational Establishment	X	X	AA	X		X
11. Fish Shop	X	AA	X	AA		X
12. Fuel Depot	X	X	X	P		IP
13. Funeral Parlour	X	AA	X	AA		X
14. Health Centre	X	P	X	AA		X
15. Home Occupation	IP	IP	IP	P		IP
16. Hotel	X	P	X	X		X
17. Industry—General	X	X	X	AA		X
18. Industry—Light	X	X	X	P		X
19. Industry—Rural	X	X	X	P		X
20. Industry—Service	X	X	X	P		X
21. Institutional Building	X	X	AA	X		X
22. Institutional Home	X	X	AA	X		X
23. Motor Repair Station	X	AA	X	P		X
24. Office	IP	P	IP	IP		IP
25. Petrol Filling Station	X	AA	X	P		X
26. Professional Office	X	P	X	X		X
27. Public Amusement	X	P	AA	X		X
28. Public Assembly	X	P	P	X		X
29. Public Recreation	P	P	P	P		P
30. Public Utility	AA	AA	AA	AA		AA
31. Public Worship	AA	X	P	X		X
32. Radio/T.V. Installation	AA	AA	AA	AA		AA
33. Residential Building	AA	AA	AA	X		X
34. Residential—						
(a) Single House	P	AA	AA	IP		P
(b) Attached House	AA	X	X	X		A
(c) Grouped Dwelling	AA	AA	X	X		X
35. Rural Use	AA	X	X	AA		P
36. Service Station	X	AA	X	P		X
37. Shop	X	P	X	IP		X
38. Showroom	X	P	X	P		X
39. Sportsground	X	X	X	X		P
40. Stables	AA	X	X	AA		AA
41. Trade Display	X	AA	X	P		X
42. Transport Depot	X	X	X	P		X
43. Zoological Gardens	X	X	X	P		P

Uses as determined by Council and indicated on Scheme Map

After the date stated in the notice, the Council shall consider the application and any submissions received and shall determine it.

3.1.4 Use with "X" Notation: Such a use shall be deemed to be not permitted.

3.1.5 Listed Uses Excluded From Other Use Classes: Where, in the Landuse Table, a particular use is mentioned, it is deemed to be excluded from any use class that, by its more general meaning, would otherwise include such particular use.

3.1.6 Uses Not Listed: If a particular use is not mentioned in the list of use classes, or is not included in the general terms of any of the use classes, as determined by the Council, such use shall, unless it is permitted by the subsequent provisions of the Scheme, be deemed to be prohibited; provided, however, that where such a use is incidental to a predominant use of the land, which is not prohibited, the Council may give its approval to such incidental use.

3.2 Objectives.

3.2.1 Residential Zone: The use of the land in the Residential Zone shall be consistent with the following objectives:

- (a) the zone shall be predominantly residential;
- (b) non residential uses shall be compatible in character, scale and operation with the predominant residential use;
- (c) a non residential use shall only be permitted if the use does not detract from the amenity of the area.
- (d) to make provision for Aboriginal housing and hostels.

3.2.2 Commercial Zone: The use of land in the Commercial Zone shall be consistent with the following objectives:

- (a) to provide a diversity of uses, predominantly commercial, administration and entertainment uses;

- (b) maintain a compact and accessible centre for the town;
- (c) centralize administration and business uses;
- (d) maintain safety and efficiency of traffic flows and provide for adequate facilities for the storage and circulation of vehicles;
- (e) preservation of existing buildings, facades and places of historical, architectural or townscape value;
- (f) compatibility of new buildings and modifications to existing buildings with existing buildings and townscape in terms of scale, height, style, materials, street alignment and articulation of facades;
- (g) provision of sheltered places for pedestrians;
- (h) the recycling of older buildings;
- (i) restriction of industrial type uses to service or low impact, labour intensive industries relating to the centre functions;
- (j) reduction in uses attracting large volumes of truck traffic other than to service retail outlets;
- (k) provide for residential uses only where the uses are combined with a commercial use, e.g. hotel or where the residential uses occupy a level where it is impracticable to establish a shop or office.

3.2.3 Community Zone: The use of land in the Community Zone shall be consistent with the following objectives:

- (a) to preserve existing buildings of historic and architectural significance;
- (b) to provide a location for community activities.

3.2.4 Industrial Zone: The use of land in the Industrial Zone shall be consistent with the following objectives:

- (a) providing a location for diverse light and service industries that would otherwise have a detrimental impact on the other uses in the town;
- (b) providing a location for depots, large vehicle parking and servicing, and warehousing;
- (c) providing a location where separate heavy haulage vehicular access may be provided some time in the future, in order to avoid unnecessary disruption to established residential areas.

3.2.5 Special Use Zone: The use of the land in the Special Use Zone shall be consistent with the following objectives:

- (a) to provide for uses with special or additional requirements and that are not suited in another Zone;
- (b) to enable special provisions to be imposed on the special use.

3.2.6 Rural Zone: The use of land in the Rural Zone shall be consistent with the following objectives;

- (a) the Zone shall consist of predominantly non urban uses;
- (b) to provide for a buffer zone between the surrounding mining lease works, and the urban uses in the town;
- (c) to provide a location for the agistment of horses or other stock that have a low impact on continuation of urban uses;
- (d) to protect land from other urban uses that may jeopardise the future use of that land for other planned purposes.

3.3 Non Conforming Use of Land.

3.3.1 Existing Use Rights: No provision of the Scheme shall prevent:

- (i) the continued use of any land or building for the purpose for which it was being lawfully used at the time of the coming into force of the Scheme; or
- (ii) the carrying out of any development thereon for which immediately prior to that time, a permit or permits required under the Town

Planning and Development Act 1928 (as amended), or any other law authorising the development to be carried out had been duly obtained and was current PROVIDED THAT such rights apply only in respect of such portion of land and/or buildings or other improvements as are used directly for such use.

3.3.2 Register of Non-Conforming Uses:

- (a) The Council shall maintain a Register of Non-Conforming Uses.
- (b) The Register shall include any lawful use of land not conforming to the Scheme at the time of coming into force of the Scheme.
- (c) Any Owner of property not included in the Register may request the Council to include such property, and the Council may enter it on the Register.
- (d) Any request to include property shall be made not later than six months after the coming into force of the Scheme.
- (e) In respect of any property not included in the Register, the Council shall enforce the provisions of the Scheme in respect of the use of land and buildings.

3.3.3. Planning Approval Required: Nothing in this Part shall prevent the operation of Clause 2.1 of this Scheme.

3.3.4 Change of Tenure: The owner or occupier of land in respect of which a non-conforming use exists shall prior to transferring, assigning or otherwise parting with ownership, possession or the right of possession or occupancy of the land or any part thereof or of any of the buildings or any portion of the buildings erected thereon first give to the Council written notice of his intention to do so specifying the date on which and to whom it is intended to transfer, assign or hand over possession of the land or building or any part thereof.

3.3.5 Development of Land Subject to Non-Conforming Use Rights: Any change of use or development shall be in accordance with Table 1 provided that the Council may permit:

- (i) a change from one non-conforming use to another subject to such conditions as it sees fit provided that the new use is less detrimental to the amenity of the area having regard to the zoning of the locality and the adjoining land uses;
- (ii) minor repairs or maintenance necessary to ensure the safety and health of the public and users of the property;
- (iii) an extension of the buildings subject to the non-conforming use by up to 20 per cent of the floor area of the building existing at the time of gazettal of the Scheme, or by such greater proportion which the Council considers will not prejudice the objectives of this Scheme, provided always that such extension is within the limits of the setbacks in this Scheme.

3.3.6 Discontinuance of Non-Conforming Use:

- (i) When a non-conforming use of any land or building has been discontinued for a period exceeding six months, such land or building shall not thereafter be used other than in conformity with the Scheme, Council shall notify the owner of the discontinuance of the Right on Form III appended to this Scheme to Appendix III.
- (ii) Should any building, in which a non-conforming use is being carried out, be so damaged or destroyed that the cost of restoration or replacement is greater than 75 per cent of the value of such building or works immediately prior to the damage to or destruction thereof, such land shall be used only in conformity with the Scheme.
- (iii) The Council may effect the discontinuance of a non-conforming use by the purchase or resumption of the affected property, or by the

payment of compensation to the owner or the occupier or to both the owner and occupier of that property, and may enter into an agreement with the owner for that purpose.

- (iv) Should any land on which a non-conforming use has been carried on be subdivided, the land shall not thereafter be used other than in conformity with the Scheme, unless the Council is satisfied that the subdivision is for the purpose of
 - (a) a public work; or
 - (b) reducing the size of the non-conforming use.
- (v) Should the extent or intensity of scale of operation of a non-conforming use be diminished for a period of six months or more, it shall not thereafter be increased again.

3.3.7 Development of Non-Conforming Uses: Except where otherwise provided, development of non-conforming uses shall be in conformity with the provisions of the Scheme relevant to that use. In a particular case, the Council may require that a non-conforming use comply with the setbacks and other provisions set out for the predominant use of that Zone.

PART IV—GENERAL PROVISIONS.

4.1 Development Requirements Generally.

4.1.1 Approval Required:

- (i) Council's Planning Approval is required for any development on land zoned under the Scheme.
- (ii) For the purpose of this clause the following works and uses are not development and it is not necessary for a person to make application for planning approval in respect thereof:
 - (a) the maintenance, improvement or alteration of or to a building if the works—
 - (i) affect only the interior of the building; or
 - (ii) do not materially affect the external appearance of the building or increase the floor area thereof.
 - (b) a public work undertaken, constructed or provided by the Government or a department or instrumentality of the Government or a local authority pursuant to Section 32 of the Act;
 - (c) the use of a building or land within the curtilage of a dwelling house for a purpose incidental to the enjoyment of the dwelling house as such;
 - (d) the construction of a road or the carrying out of improvements on the land designated as a road or as public open space on a plan of subdivision approved by the Town Planning Board;
 - (e) the erection of a dwelling house upon a lot upon which no other dwelling house has been or is in the course of being erected if the use of that lot for the purposes of a dwelling house is permitted by the Scheme and the relevant development standards and requirements of the Scheme are complied with.

4.1.2 Development Table: Any development for a use that is permitted under the provisions of Part II and Part III of this Scheme shall conform to the requirements for that use as specified in Table II—Development Table.

4.1.3 Relaxation of Standards: The Council may relax any particular development requirement or standard specified in the Scheme if it is satisfied that:

- (i) the proposed development would be consistent with the orderly and proper planning of the locality and the preservation of the amenities of the locality; and

TABLE II—DEVELOPMENT TABLE

Use Controls	Minimum Boundary Setbacks (metres)			Maximum Plot Ratio	Minimum Landscaped Open Area (%)	Minimum Number of Car Parking Bays
	Front	Rear average	Sides			
Club	0.5	...	1 per 45m ²
Consulting Room	0.4 Res Zone 0.5 Elsewhere	30 in Res Zone	1 per 30m ² gross floor area, plus 1 for each person employed
Day Care Centre	7.5	7.5	As per U.B. By-laws	0.4 Res Zone 0.5 Elsewhere	30 in Res Zone	1 per employee
Educational Establishment	9	7.5	5	As per U.B. By-laws	30	1 per full time employee, plus bays for students as determined by Council
Exhibition	1 to every 40m ² of gross floor area
Fast Food Outlet	10	As determined by Council
Funeral Director	10	As determined by Council (minimum 6)
Hall	10	1 to every 4 persons whom the building is designated to accommodate
Hospital	9	7.5	5	0.4 Res/0.5 Else	20	1 per 4 beds and 1 per employee
Hostel	7.5	7.5	As per U.B. By-laws	...	30	1 per dwelling
Hotel/Tavern	10	1 per bedroom plus 1 per 2m ² of bar and lounge area
Industrial—Service	7.5	7.5	As per U.B. By-laws	...	10	As for light industry
Industrial—Light	7.5	7.5	As per U.B. By-laws	...	10	1 per two employees
Industrial—General	7.5	7.5	As per U.B. By-laws	...	15	1 per two employees
Motel	9	7.5 av	3 per storey	1.0	30	1 per unit, plus 1 space per 25m ² of service area
Office	0.5	...	1 per 30m ² plot ratio area
Professional Office	1 per 30m ² plot ratio area
Restaurant	1 for each 10m ² of gross floor area or 1 for each 4 seats provided, whichever is greater
Retail Store	5	1 per 10m ² gross floor area
Service Station	7.5	7.5	5	1 to each working bay; plus one to each person employed on the site
Service Trade	7.5	7.5	5	1 for every 10m ² of gross floor area
Shop	10	1 for every 10m ² of gross floor area
Showroom & Warehouse	1 for each 100m ² of gross floor area
Vehicle Sales	5	1 to each 250m ² of sales area, plus 1 for every person employed on site

Notes (i) means "to be determined by Council" in each particular case.
(ii) Landscaping to be generally at street frontage.

(ii) the non-compliance will not have an adverse effect upon the occupiers of the development or the property or the inhabitants of the locality or the likely future development of the locality;

(iii) the non-compliance will allow the retention of a valued building.

In such cases, the Council shall seek comments from adjoining owners and occupiers. Council shall consider such comments prior to determining any application.

4.1.4 Development Requirements: Where requirements for a particular use are not set out in this Scheme, the development shall conform to the provisions for the predominant use of the Zone or Local Reserve in which it is situated, as determined by the Council, or where such provisions are inappropriate to such requirements as the Council shall determine.

For the purposes of this Clause, the predominant uses in Zones and Local Reserves shall be deemed to be as outlined in Clause 1.10.

4.1.5 Combined Uses: Where two or more uses are combined in a single development, the development shall conform to the requirements for each use respectively, or where such requirements are inappropriate, to such requirements as the Council shall determine.

4.1.6 Car Parking: The number of car parking spaces to be provided shall be as set out in Table II for each use provided that:

(i) in the case of a combined use development where the maximum utilisation of car parking for the uses does not occur at the same time, the Council may approve an appropriate reduction in the number of spaces to be provided and, in the case of a civic or community use available to the public, may require no spaces in respect of such use;

(ii) the Council may agree to some or all of the required car parking spaces being provided away from the development site where these are appropriately located and continuance of their availability is secured by a satisfactory legal agreement.

All parking bays shall be properly paved, drained and marked in accordance with the approved layout.

4.1.7 Setbacks for Lots With More Than One Street Frontage: Where a lot has two or more boundaries on a street alignment, the Council may permit a lesser street setback in respect of frontages other than the major frontage, as determined by the Council.

In exercising its discretion in such cases, the Council shall have regard to the general character of the locality and the size of the lot concerned.

4.1.8 Setbacks Adjacent to Rights of Way: Where a lot adjoins a private or dedicated right of way, the required setback from the way may be reduced by half at the discretion of the Council.

4.1.9 Parking Adjacent to a Residential Zone: Any parking area adjacent to a Residential Zone shall be suitably screened to protect the amenity of the residential area.

4.1.10 Amusement Machines: No amusement machine shall be installed within premises open to the public without the written approval of the Council.

4.1.11 Development Abutting a Residential Zone: Notwithstanding the provisions set out for a particular use, where such a use abuts a Residential Zone, the Council shall require such setbacks as it deems necessary to protect the privacy and amenity of residential development.

4.2 Residential Development.

4.2.1 Residential Planning Codes:

(a) For the purpose of this Scheme "Residential Planning Codes" means:

The Residential Planning Codes for Country Towns adopted as a policy by the Board on 26 July 1982 together with all amendments or additions thereto or any code, by-laws or regulations replacing them and applying or being applicable within the district.

(b) A copy of the Residential Planning Codes for Country Towns shall be kept and made available for public inspection at the offices of the Council.

- (c) In the event of there being any inconsistency between the Residential Planning Codes identified by clauses (a) and (b) the provisions in the document identified in clause (a) shall prevail.
- (d) Unless otherwise provided for in the Scheme the development of land for any of the residential purposes dealt with by the Residential Planning Codes shall conform to the provisions of those codes and the schedules to those codes.
- (e) The Residential Planning Codes density applicable to land within the Scheme Area shall be determined by reference to the Residential Planning Codes density as indicated on the Scheme Map and referred to in the Land Use Table.

4.2.2 Residential Development Generally:

- (a) Development in the Residential Zone shall comply with the objectives for that Zone as outlined in Part III.
- (b) The Residential Planning Code for that land zoned Residential on the Scheme Map is R10/R30.
- (c) Residential development will be permitted at the R10 density, however, Council may approve developments up to the R30 density as an "AA" approval.
- (d) Any development proposed at a density greater than R10, subject to clause (b) above, will only be considered by Council if it can be proven that an effective method of effluent disposal satisfactory to Council's requirements can be provided. If this cannot be provided, development of residential use shall be permitted in accordance with the R10 code.
- (e) Where residential development is a permitted use in any zone other than the "Residential Zone", that development shall be permitted in accordance with Clause 4.2.2 (c) (d) above.

4.2.3 Non Residential Development in the Residential Zone: Where a non-residential development is permitted in a Residential Zone it shall comply with the setback requirements prescribed for residential development.

4.2.4 Screen Walls and Fences: No person shall erect, grow or maintain on any land used for residential purposes a fence, freestanding wall or hedge greater than 1.5 metres in height within the street setback area without the approval of the Council, and such structures shall be erected in compliance with Council's Fences Regulations.

4.3 Commercial Development.

4.3.1 Commercial Development in the Commercial Zone shall comply with the objectives for that Zone as outlined in Part III.

4.4 Special Development.

4.4.1 Where Council considers a particular development or use to be incompatible with the predominant uses in other zones, it may require such a development or use be restricted to the Special Use Zone.

4.4.2 Schedule of Special Uses: Development in a Special Use Zone shall be permitted in accordance with the use specified on the Scheme Map and outlined in Schedule I.

4.5 Industrial Development.

4.5.1 Industrial Development in an Industrial Zone: Industrial development in an Industrial Zone shall comply with the objectives for that Zone as outlined in Part III.

4.5.2 Use of Street Setback Area: In the case of industrial and warehouse uses, the street setback area may be used only for the purposes of landscaping, visitor car parking or access. The Council, at its discretion, may approve the use of the street setback

area for display or for loading and unloading of vehicles. No material or product may be stored within the setback area.

4.5.3 Landscaping and Screening: A minimum of one-third of the street setback area shall be landscaped, including an area of not less than one metre wide adjacent to each side boundary, except where an access is shared between adjacent lots.

Areas other than the street setback that are visible from a public street or place shall be developed with landscaped open space or screened to the approval of the Council.

4.6 General Amenity Control.

4.6.1 Appearance of Buildings: The design of all buildings and alterations or additions to existing buildings shall be subject to the following requirements.

- (i) No building shall be approved that would adversely affect the amenity of the locality by virtue of its obtrusive appearance or lack of harmony with the appearance of neighbouring buildings.
- (ii) No building shall be approved that may adversely affect the privacy of adjoining property in a Residential Zone.
- (iii) Any servicing area or part of a building likely to be disorderly in appearance shall be screened from public view.

4.6.2 Demolition of Buildings: No demolition shall be permitted unless:

- (i) Council has granted a Planning Approval for the demolition; and
- (ii) an alternative development application has been submitted and approved by Council; or
- (iii) an order to demolish has been issued by the Council on health, danger or any other grounds.

In the case of a building included on the National Heritage Register or listed by the National Trust, the owner shall give the Council at least three months clear notice in writing of intention to demolish and, in such cases, the Council may refuse to allow demolition.

If Council resolves to refuse such notice of demolition it shall make suitable arrangements for the purchase of the property or make suitable arrangements for compensation to the owner of the land.

PART V—ADMINISTRATION.

5.1 Application for Planning Approval.

5.1.1 An Application for Planning Approval shall be made in the form set out in Form 1 to this Scheme, and the decision of the Council shall be issued in the form set out in Form 2 to the Scheme.

5.1.2 The Council may grant its approval with or without conditions or may refuse to grant its approval to commence development.

5.1.3 A Planning Approval shall be valid for a period of two years from the time of approval.

5.1.4 If the Council shall not within sixty days of the receipt by it of an Application for Planning Approval have conveyed its decision to the applicant the application shall be deemed to have been refused.

5.1.5 Information: Each application shall be accompanied by sufficient information to clearly explain the nature of the proposals including existing and proposed uses, the nature and extent of operations of uses, the design of buildings and the development of the land. On receipt of an application, the Council may request such further information as is reasonable, including in the case of significant or complex development the provision of coloured perspective drawings or scale models.

5.1.6 Condition to be Complied With: Where conditional approval to the carrying out of development is given under this Scheme no person shall commence, carry out, or complete that development otherwise than in accordance with the condition or conditions upon which the approval is given or continue to carry out such development after the expiry of any period limited by such a condition for the completion of the development or fail to remove any structure or building erected pursuant to the approval if so required by such a condition.

5.2 Appeals: An applicant aggrieved by a decision of the Council not to grant Planning Approval or to grant Approval subject to conditions may appeal against such decision where such decision involves the exercise of a discretion under this Scheme or where right of appeal is expressly given by the Scheme.

Appeals shall be made in accordance with Part V of the Town Planning and Development Act.

5.3 Discretionary Decisions: Where any application is determined by the exercise of a discretionary power under this Scheme, such decision shall be consistent with the objectives and other requirements of the Scheme.

5.4 Purchase of Land: The Council may acquire land or buildings within the Scheme Area for the purpose of securing any of the objectives of this Scheme.

Without limiting the above the Council may purchase land for purposes of:

- securing the preservation of any building or property;
- provision of residential, industrial or commercial development subject to the provisions of section 514A of the Local Government Act in accordance with the requirements of the Scheme;
- provision of recreation, civic or cultural purposes; securing the discontinuance of a non-conforming use;
- public works.

5.5 Disposal of Land: The Council may deal with or dispose of any land that it owns or which it has acquired pursuant to the provisions of the Scheme, in accordance with the Act and in conformity with the provisions of the Scheme, and for such purpose may make such agreements with other owners as it deems fit.

5.6 Legal Agreements: The Council may enter into legal agreement with any owners or occupiers or other persons having an interest in any land affected by the provisions of this Scheme for the purpose of securing any of the objectives of this Scheme.

5.7 Power to Enter: The Council may, by an authorised officer, enter at all reasonable times any building or land for the purpose of ascertaining whether the provisions of the Scheme are being observed.

5.8 Amendments to Scheme: Where the Council agrees to initiate an amendment to the Scheme at the request of any owner, the reasonable costs of preparing the amendment may be chargeable by the Council to the owner provided that, if the Council resolves not to proceed with the amendment, no costs shall be so chargeable.

In such cases where an amendment involves the rezoning of land, the Council may require that a sign be erected on the site to clearly advertise to the public the intended amendment affecting the land, and the cost of so doing may be chargeable to the owner, as above.

5.9 Penalties: Any person who fails to comply with any of the provisions of the Scheme is guilty of an offence and is liable to such penalties and provisions as are prescribed by the Town Planning and Development Act 1928 (as amended).

5.10 Removal of Works Contravening Scheme and Execution of Works: Pursuant to Section 10 of the Act, the period of notice to be given by Council is hereby prescribed as twenty-eight (28) days in writing.

Any expenses incurred by the Council under the said Section may be recovered from the person in default as a simple contract debt in such court of civil jurisdiction as is competent to deal with the amount of the claim.

5.11 Compensation:—Claims for compensation pursuant to this Scheme and to Section 11 of the Town Planning and Development Act 1928 (as amended), shall be made not later than six months from the date on which notice of approval of the Scheme is published in the *Government Gazette* except in the case of reserved land where the provisions of Part II shall apply.

APPENDIX I.

Form 1.

Shire of Meekatharra.

Town Planning Scheme No. 2.

Application for Planning Approval.

Name of Owner of	}	Surname
Land on which de-		Christian Names
velopment proposed		Address in Full

Submitted by

Address for Correspondence

Locality of Development

Titles Office Description of Land:

Lot No. Street Loc. No.

Plan or Diagram Certificate of Title Vol.

..... Fol.

The type of development and the nature of the proposed buildings are as follows:

.....

.....

.....

.....

.....

.....

.....

The approximate cost of proposed development is

The estimated time of completion is

The approximate number of persons to be employed

when the development is completed is

Three copies of the Site Plan and other necessary plans of the proposals are submitted with this application.

Signed by the Owner of the Land.

Note: A separate application is required to be submitted to the Council for a building license (where applicable).

APPENDIX II.

Form 2.

Shire of Meekatharra.

Town Planning Scheme No. 2.

Planning Approval.

Refusal of Planning Approval.

Application dated:

Applicant: Owner of Land:

Details of Land:

Lot No. Street Loc. No.

Certificate of Title Volume Folio

Conditions of Approval (where applicable):

Signed

Shire Clerk

This Approval is valid for a period of months only.

APPENDIX III.

Forms of Notice of Discontinuance of Non-Conforming Use.

Shire of Meekatharra.

Town Planning Scheme No. 2.

Notice of Discontinuance of Non-Conforming Use.

TO THE OWNER:

LOT STREET Meekatharra WEST. AUSTRALIA

IN ACCORDANCE with the provisions of this Scheme the Council of the Shire of Meekatharra hereby gives you notice that unless the non-conforming use of the land and or building for which the land and building was formerly used, namely

is continued within a period of three (3) months from the date of service of this Notice to you, i.e. the day of 19..... such land or building shall not hereafter be used other than in conformity with the provisions of the Scheme.

Shire Clerk Date:

SCHEDULE I—Schedule of Uses in Special Use Zone.

Table with 3 columns: Lot Description, Permitted Special Use, Scheme Map Designation. Rows include: Lots 281-289 and Lot 745 (Caravan Park and ancillary uses, CP), Lot 814 Cnr. Main and Roberts Streets (Motel, M), Lots 28, 29 and 30 Hill Street (Motel Units, MU), Lot 31 Cnr. Hill and Savage Streets (Supermarket, S).

Adopted by resolution of the Council of the Shire of Meekatharra at the meeting of the Council held on the 20th day of April, 1983.

E. J. LLOYD, President. L. P. STRUGNELL, Shire Clerk.

Adopted by final approval by resolution of the Council of the Shire of Meekatharra at the meeting of the Council held on the 17th day of October, 1984 and the seal of the Municipality was pursuant to the resolution hereunto affixed in the presence of:

[L.S.] R. E. Y. O'CONNOR, President. L. P. STRUGNELL, Shire Clerk.

This Scheme is to be read in conjunction with the approved maps of the Scheme described in Clause 1.2 of this Scheme and to which formal approval was given by the Honourable Minister for Town Planning on the date given below.

Recommended for final approval— M. A. FEILMAN, Chairman.

Dated 18 December 1984.

Final Approval granted— R. PEARCE, Minister for Planning.

Dated 10 January 1985.

TOWN PLANNING AND DEVELOPMENT ACT 1928 (AS AMENDED).

Resolution Deciding to Prepare a Town Planning Scheme.

Lands Wholly within the District of the Local Authority Preparing the Scheme.

Shire of Northampton Town Planning Scheme No. 8 Horrock's Beach.

RESOLVED that the Council, in pursuance of section 7 of the Town Planning and Development Act 1928 (as amended) prepare the above Town Planning Scheme with reference to an area situated within the Shire of Northampton and enclosed within the inner edge of broken black boarder on a plan now produced to the Council and marked and certified by the Shire Clerk under his hand dated 14 January 1985 as "Scheme Area Map".

Dated this 14th day of January, 1985.

H. J. FRASER, Shire Clerk.

METROPOLITAN REGION TOWN PLANNING SCHEME ACT 1959-1982.

Metropolitan Region Scheme.

Notice of Amendment.

Beechboro-Gosnells Highway and Benara Road Intersection.

Amendment No: 568/33A; File No. 833/2/14/7.

1. In accordance with the provisions of section 33A of the Metropolitan Region Town Planning Scheme Act 1959-1982, The Metropolitan Region Planning Authority on 31 October 1984, resolved to amend the Metropolitan Region Scheme as referred to in the First Schedule hereto.

2. Copies of the map that forms part of the Metropolitan Region Scheme which is being amended are available for public inspection free of charge, during ordinary business hours except on public holidays, at the places mentioned in the Second Schedule hereto.

3. Please note that any person who feels aggrieved by the Amendment may appeal against the Amendment to the Minister for Planning in the prescribed manner. Forms of Notice of Appeal are available at the places of public inspection.

4. The Notice of Appeal together with full particulars, in the form of a written submission of the grounds upon which the appeal is made, shall be lodged with the Minister for Planning and a copy served on The Metropolitan Region Planning Authority, 22 St. George's Terrace, Perth on or before Friday, 26 April 1985.

R. E. PETERS, Acting Secretary, Metropolitan Region Planning Authority.

First Schedule.

Metropolitan Region Scheme Map Sheets Numbered 12 and 16 are amended by substituting the zones and reservations shown on Amending Map Sheets Numbered 12/22M & 16/60M or those corresponding parts of Map Sheets Numbered 12 and 16 respectively.

The purpose of the Amendment is to rationalise the Control Access Highway reservation for the Beechboro Gosnells Highway interchange at Benara Road, so that the Metropolitan Region Scheme reflects current road planning requirements.

The Amendment is depicted on Metropolitan Region Planning Authority Plan Number 4.080 5 and in more detail on supporting Plans Numbered 0.22 9/1 and 1.181 6.

Second Schedule.

Public Inspection:

1. Office of the Town Planning Department, 2nd Floor, Oakleigh Building, 22 St. George's Terrace, Perth W.A. 6000.
2. Office of the Municipality of the City of Bayswater, 61 Broun Avenue, Morley, W.A. 6062.

Shire of Swan, Gt. Northern Highway, Middle Swan, W.A. 6056.
3. The State Reference Library, 40 James Street, Perth, W.A. 6000.

METROPOLITAN REGION TOWN PLANNING
SCHEME ACT 1959-1982.

Metropolitan Region Scheme.

Notice of Amendment.

Great Northern Highway—Shire of Swan.

Amendment No. 556/33A; File No. 833/2/21/22.

1. In accordance with the provisions of section 33A of the Metropolitan Region Town Planning Scheme Act 1959-1982, The Metropolitan Region Planning Authority on 26 September 1984 resolved to amend the Metropolitan Region Scheme as referred to in the First Schedule hereto.

2. Copies of the map that forms part of the Metropolitan Region Scheme which is being amended are available for public inspection free of charge, during ordinary business hours except on public holidays, at the places mentioned in the Second Schedule hereto.

3. Please note that any person who feels aggrieved by the Amendment may appeal against the Amendment to the Minister for Planning in the prescribed manner. Forms of Notice of Appeal are available at the places of public inspection.

4. The Notice of Appeal together with full particulars, in the form of a written submission of the grounds upon which the appeal is made, shall be lodged with the Minister for Planning and a copy served on The Metropolitan Region Planning Authority, 22 St. George's Terrace, Perth on or before Friday, 26 April 1985.

R. E. PETERS,
Acting Secretary,
Metropolitan Region Planning Authority.

First Schedule.

Metropolitan Region Scheme Map Sheets Numbered 5, 8, 9 and 12 is amended by substituting the zones and reservations shown on Amending Map Sheets Numbered 5/1M, 8/1M, 9/1M and 12/12M for those parts of Map Sheet Numbers 5, 8, 9 and 12.

The purpose of the Amendment is to rationalise the Other Major Highway reservation for Great Northern Highway between Middle Swan Road and the Metropolitan Region Scheme boundary, so that the Metropolitan Region Scheme reflects current road planning requirements.

The Amendment is depicted on Metropolitan Region Planning Authority Plan Number 2.0395 and in more detail on supporting Plans Numbered 1.1403 to 1.1412 and 1.1648 to 1.1657.

Second Schedule.

Public inspection:

1. Office of the Town Planning Department, 2nd Floor, Oakleigh Building, 22 St. George's Terrace, Perth, W.A. 6000.
2. Office of the Municipality of the City of Perth, 27-29 St. George's Terrace, Perth, W.A. 6000.

Shire of Swan, Great Northern Highway, Middle Swan, W.A. 6056.
3. The State Reference Library, 40 James Street, Perth, W.A. 6000.

PUBLIC WORKS DEPARTMENT
AND
BUILDING MANAGEMENT AUTHORITY

Tenders, closing at West Perth, at 2.30 p.m. on the dates mentioned hereunder are invited for the following projects. Tenders are to be addressed to the Minister (either for Works or for Water Resources as indicated on the tender document),

C/- Contract Office,
Public Works Department,
Dumas House,
2 Havelock Street,
West Perth. Western Australia 6005

and are to be endorsed as being a tender for the relevant project.

The highest, lowest, or any tender will not necessarily be accepted.

PUBLIC WORKS DEPARTMENT

Contract No.	Project	Closing Date	Tender Documents now available at
23987	Fremantle Fishing Boat Harbour Mews Road Wharf and Fisherman's Wharf—Hardstanding Areas Schedule of Rates Contract	5/3/85	P.W.D., West Perth
24001	Kalbarri Sewerage Extension of Sewers—P.V.C. Gravity Sewer Schedule of Rates Contract	19/3/85	P.W.D., West Perth P.W.D., Geraldton

PUBLIC WORKS DEPARTMENT AND BUILDING MANAGEMENT
AUTHORITY—*continued*

Contract No.	Project	Closing Date	Tender Documents now available at
23872	Leederville Technical College—Mechanical Services Deposit on documents \$190 for two sets of documents	26/2/85	B.M.A., West Perth
23882	Marble Bar Government Buildings—Repairs and Renovations	26/2/85	B.M.A., West Perth B.M.A., South Hedland
23884	Leederville Technical College—New and Refurbished Facilities —Stage 1A—Electrical Installation—Nominated Sub Contract	26/2/85	B.M.A., West Perth
23886	Leederville Technical College Redevelopment—Stage 1A—Lift Services—Nominated Sub Contract	26/2/85	B.M.A., West Perth
23888	Wundowie District High School—External and Internal Repairs and Renovations	26/2/85	B.M.A., West Perth B.M.A., Northam
23890	Northam Senior High School—New Gym/Hall	5/3/85	B.M.A., West Perth B.M.A., Northam
23891	Watermans—Fisheries and Wildlife Laboratories—Repairs and Sealing of Concrete Structure and Surface	26/2/85	B.M.A., West Perth
23892	Primary Schools—Transportable Libraries 1984/85	26/2/85	B.M.A., West Perth
23983	Schools General—Transportable Secondary Facilities Con- tract 1	5/3/85	B.M.A., West Perth
23984	Schools General Cyclonic Transportable Secondary Facilities Contract 2	5/3/85	B.M.A., West Perth
23985	Fremantle Maritime Museum Stage 3—Office Building— Electrical Services Nominated Sub Contract	26/2/85	B.M.A., West Perth
23986	Middle Swan Primary School—External and Internal Repairs and Renovations	26/2/85	B.M.A., West Perth
23988	Cunderdin Agricultural College, Northam High School, Pingelly Police Station—Repairing/Replacement of Bitumen Paving Bulk Contract	12/3/85	B.M.A., West Perth B.M.A., Northam
23989	Wandering Water Supply—Supply and Installation of Flexible Lining to 7 000 m ³ Excavated Reservoir	12/3/85	P.W.D., West Perth
23991	Kalgoorlie Regional Hospital—Staff Accommodation Additions	12/3/85	B.M.A., West Perth B.M.A., Kalgoorlie
23992	Bunbury Institute of Advanced Education Stage 1A Erection— General Teaching and Student Services Block Mechanical Services	5/3/85	B.M.A., West Perth B.M.A., West Perth B.M.A., Bunbury
23993	Bunbury Institute of Advanced Education Stage 1A Erection— Electrical Installation	5/3/85	B.M.A., West Perth B.M.A., Bunbury
23994	Marble Bar Primary School—Improvements 1985	19/3/85	B.M.A., West Perth B.M.A., South Hedland
23995	Bentley Technical College—"D" Block Air Conditioning	5/3/85	B.M.A., West Perth
23997	Narrogin Agricultural College—Farm Wing Buildings—Internal and External Repairs and Renovations	19/3/85	B.M.A., West Perth B.M.A., Narrogin
23998	Albany Regional Resource Centre—Internal and External Re- pairs and Renovations	12/3/85	B.M.A., West Perth B.M.A., Albany
23999*	Armadale—Cecil Andrews High School Stage 3/4	19/3/85	B.M.A., West Perth
24000	Koongamia Primary School—External and Internal Repairs and Renovations	12/3/85	B.M.A., West Perth
24002	Hollywood Senior High School Additions—Media/Drama and Computing	12/3/85	B.M.A., West Perth

* Deposit on Documents \$200.

E. A. BARKER,
Acting Under Secretary for Works.

M. J. BEGENT,
Executive Director,
Building Management Authority.

ACCEPTANCE OF TENDERS

Contract No.	Project	Contractor	Amount
			\$
23877	Carlisle Technical College—Canteen Alterations	N. Vitlich & Co.	149 960
23876	Bentley Technical College—Alterations and Additions	Geo. A. Esslemont & Son	324 980
23811	Boulder—Department for Community Welfare Group Home— Erection	Romaturm Nominees Pty Ltd	190 000
23850	Katanning Hospital—Alterations—Remodelling Maternity to Permanent Care	Longo Construction Pty Ltd	175 500

COUNTRY AREAS WATER SUPPLY ACT
1947-1984.

Yalgoo Water Supply.

Preliminaries to Construction.

Notice of Intention.

P.W.W.S. 1662/84.

NOTICE is hereby given of the intention of the Minister for Water Resources to undertake the construction of the water works hereinafter described by virtue of the powers contained under the provisions of the Country Areas Water Supply Act 1947-1984.

A description of the proposed water works:

The water works with all necessary valves and appurtenances, will consist of:

- (a) pumps to equip existing bores.
- (b) a water treatment plant.
- (c) a 225 m³ service tank.
- (d) approximately 6 km of supply main.
- (e) approximately 2 km of reticulation main.

The localities in which they will be constructed:—

Item (a) will be installed at the existing bores on Pastoral Lease No. 3114/632 (Carlaminda Station).

Item (b) will be constructed on Pastoral Lease No. 3114/632 (Carlaminda Station).

Item (c) will be constructed on reserve 6936 (common).

Item (d) will commence at the existing bore and be laid through Yalgoo townsite and beyond to the 225 m³ service tank.

Item (e) will be laid within the Yalgoo Townsite.

All the water works are shown on Plan P.W.D., W.A. 55808-1-1.

The purposes for which they are to be constructed:—

The purpose is to provide a reticulated water supply to Yalgoo.

Inspection may be made at the office of the Minister for Water Resources, room 847, 8th Floor, Dumas House, 2 Havelock Street, West Perth; the office of the Public Works Department, Marine Terrace, Geraldton; and the office of the Yalgoo Shire Council, Shamrock Street, Yalgoo on and for one month after 25 February 1985, between the hours of 10.00 a.m. and 3.30 p.m. Monday to Friday.

ARTHUR TONKIN,
Minister for Water Resources.

NOTES.

1. Section 17 of the Country Areas Water Supply Act 1947-1984, provides that:—

1.1 Any local authority or person interested may object in writing to the construction of the proposed water works.

1.2 Every objection shall be lodged with the Minister within one month from the date of the publication of the advertisement in the *Government Gazette*.

2. Section 63 of the Country Areas Water Supply Act 1947-1984, empowers the Minister to make and levy water rates on land whether actually occupied or not and whether actually supplied with water or not where such land is within the prescribed distance of any water main laid in pursuance of the advertisement.

3. The timing of construction of the water works shown on the plan is subject to funding.

COUNTRY AREAS WATER SUPPLY ACT 1947.

COUNTRY AREAS WATER SUPPLY AMENDMENT BY-LAWS 1985.

MADE by the Minister for Water Resources.

Citation. 1. These by-laws may be cited as the Country Areas Water Supply Amendment By-laws 1985.

By-law 104AA amended. 2. By-law 104AA of the Country Areas Water Supply By-laws 1957* are amended—

(a) in sub-by-law (1) by deleting the definition of "relevant consumption period" and substituting the following definition—
" "relevant consumption period" means a consumption period commencing on 1 July 1984 or after 1 July 1984 but prior to 1 July 1985. "; and

(b) in sub-by-law (4)—

(i) by deleting "24" and substituting the following—
" 25 "; and

(ii) by deleting "item 4", where it twice occurs, and substituting the following—
" item 5 ".

ARTHUR TONKIN,
Minister for Water Resources.

* Reprinted in the *Government Gazette* on 1 May 1968 at pp. 1219-1242 and amended from time to time thereafter.

M.R.D. 41/273-10

Main Roads Act 1930 (as amended); Public Works Act 1902 (as amended)

NOTICE OF INTENTION TO TAKE OR RESUME LAND

THE Minister for Works hereby gives notice, in accordance with the provisions of section 17(2) of the Public Works Act 1902 (as amended) that it is intended to take or resume under section 17(1) of that Act, the pieces or parcels of land described in the Schedule hereto and being all in the South Perth District, for the purpose of the following public works, namely, Control of Access, Kwinana Freeway, and that the said pieces or parcels of land are marked off on Plan M.R.D., W.A., 7825-80, which may be inspected at the Office of the Commissioner of Main Roads, Waterloo Crescent, East Perth.

SCHEDULE

No.	Owner or Reputed Owner	Occupier or Reputed Occupier	Description	Area (approx.)
1.	City of South Perth	City of South Perth	Portion of Canning Location 37, being the right of way coloured brown between Davilak and Wooltana Streets on Plan 3486 and being comprised in Certificate of Title Volume 1418 Folio 856	970 m ²

Dated this 20th day of February 1985.

D. R. WARNER,
Secretary, Main Roads.

WATER BOARD'S ACT 1904-1979.

Busselton Water Board.

Section 79.

NOTICE is hereby given that the Rate Book for the Busselton Water Board, has been made up for the year 1985, and may be inspected by ratepayers during office hours.

Section 94.

Notice is hereby given that under powers conferred by the above Act, the Busselton Water Board has ordered a Basic Rate of four point eight seven (4.87) cents in the Dollar to be made and levied with a minimum of Ten Dollars (\$10.00) one any one assessment, for the year ending 31 December 1985, upon all rateable land as shown in the Rate Book and such rate is payable forthwith. A memorandum to this effect was duly entered in the Rate Book and signed, dated 12 February 1985.

R. P. LOUGHTON,
Chairman.

Section 141.

Notice is hereby given that Busselton Water Board has resolved that section one, section two, subsections A, B, & C of Schedule One of the Board's Principal By-laws made under the Water Board's Act 1904-1982, be revoked and the following sections substituted:—

Section 1. Water in return for Rates paid or Minimum Charge in lieu of Rates—1 Kilolitre per 32.39 cents of rates paid.

Section 2. Water supplied in Excess of quantity allowed for Rates:—

- Domestic: Excess Water—30 cents per kilolitre.
- General Purpose: Roadmaking and Amenities provided by the Local Authority, Railways, Jetty, Sporting Bodies, Rest Rooms, Hospitals, Schools, Old Age Homes, Kindergartens, Infant Health Clinics, Churches, Church Quarters and Convents, Scout and Guide Groups—30 cents per kilolitre.
- Any Other Land—or premises on or about which water is supplied for use thereof—30 cents per kilolitre.

12 February 1985.

R. P. LOUGHTON,
Chairman.

F. L. COMMINS,
Secretary.

SHIRE OF CARNARVON.

STATEMENT OF RECEIPTS AND PAYMENTS FOR THE YEAR ENDED 30 JUNE 1984.

Receipts.

	\$
Rates	726 603.49
Payment in Lieu of Rates	5 066.00
Licences	12 663.22
Government Grants	1 309 186.19
Income from Property	156 544.93
Sanitation	129 145.71
Meat Inspection Fees	17 681.80
Town Planning	950.00
Fines and Penalties	2 123.85
Cemetery Income	3 917.00
Other Fees	63 254.36
Transfer from Trading	932 327.37
Other Receipts	92 589.76
Sale of Assets	242 326.14
Deferred Asset Re-imburements	59 554.42
Contribution to Works and Services	560 183.22
Town Planning Scheme Debtors	149 200.00
	<u>\$4 463 317.46</u>

Payments.

	\$
Administration	425 737.32
Membership	30 957.91
Debt Service	1 370 265.64
Public Works and Services	1 018 211.95
Building Construction	39 316.33
Building Maintenance	134 680.30
Town Planning Services	36 177.81
Health Services	64 078.80
Pest Control	18 544.90
Meat Inspection Expenses	20 505.14
Sanitation Services	130 847.94
Sewerage Operation Costs	63 542.50
Bushfire Control	4 111.74
Traffic Control	16 283.74
Ranger Control	34 917.96
Library Services	29 516.69
Swimming Pool	49 657.19
Building Services	65 489.67
Cemetery	7 483.83
	<u>\$ 300 553.50</u>
Municipal Works Overhead	-295 625.39
Less Allocated to Works	4 928.11
Payroll Expenses	501 139.22
Less Allocated to Works	-503 186.46
	<u>(2 047.24)</u>
Plant Purchases	85 643.16
Plant Operation Costs	143 889.00
Less Allocated to Works	-126 379.78
	<u>17 509.22</u>
Plant Hire	555 806.25
Less Allocated to Works	555 806.25
	<u>Materials</u>
	284 702.38
Less Allocated to Works	342 152.81
	<u>(57 450.43)</u>
Equipment Purchases	18 377.38
Donations and Grants	3 030.49
Other Works and Services	591 823.61
Municipal Funded T.P.S. Expenditure	201 935.97
Refunds and Transfers	10 234.37
	<u>\$4 434 312.00</u>

SUMMARY.

	\$
Bank Overdraft 1/7/83	31 392.15
Payments 1983/84	4 434 312.00
	<u>4 465 704.15</u>
Receipts 1983/84	4 463 317.46
Overdrawn 30/6/84	\$2 386.69

BALANCE SHEET AS AT 30 JUNE 1984.

Assets.		
		\$
Current Assets	134 782.82
Non-Current Assets	2 557 765.45
Deferred Assets	122 665.77
Fixed Assets	6 958 266.39
		<u>\$9 773 480.43</u>
Liabilities.		
		\$
Current Liabilities	187 198.47
Non-Current Liabilities	210 157.13
Deferred Liabilities	7 010 855.52
Town Planning Schemes	1 457 121.65
		<u>\$8 865 332.77</u>
SUMMARY.		
Total Assets	9 773 480.43
Total Liabilities	8 865 332.77
		<u>\$908 147.66</u>

Trading Fund—Electric Light.

STATEMENT OF RECEIPTS AND PAYMENTS
FOR THE YEAR ENDED 30 JUNE 1984.

Receipts.		
		\$
Sale of Current	222.69
Loan Recoup (Principal)	444 320.61
Loan Recoup (Interest)	429 006.76
Equity Recoup	58 309.90
		<u>\$931 859.96</u>
Payments.		
		\$
Loan Repayment (Principal)	444 320.61
Loan Repayment (Interest)	429 006.76
Transfer to Municipal	59 000.00
Legal Expenses	127.08
		<u>\$932 454.45</u>
SUMMARY.		
Bank Balance 1/7/83	376 307.55
Receipts 1983/84	931 859.96
		<u>1 308 167.51</u>
Payments 1983/84	932 454.45
		<u>\$375 713.06</u>

BALANCE SHEET AS AT 30 JUNE 1984.

Assets.		
		\$
Current Assets	375 715.61
Non-Current Assets	11 777.43
Deferred Assets	1 009 263.43
Fixed Assets	4 194 225.00
		<u>\$5 590 981.47</u>
Liabilities.		
		\$
Non-Current Liabilities	11 777.43
Deferred Liabilities	3 621 699.96
Fixed Liabilities	1 957 504.08
		<u>\$5 590 981.47</u>

We hereby certify that the figures and particulars contained in these statements are correct.

W. J. DALE,
President.

S. K. GOODE,
Shire Clerk.

The accounts of the Shire of Carnarvon have been audited for the financial year ended 30 June 1984.

(a) The accompanying accounts, being the statement of receipts and payments, balance sheet, adjustment account and municipal accumulation account, are in accordance with the books of the Shire and have been prepared in accordance with the provisions of the Local Government Act and Local Government Accounting Directions so as to give a true and fair view of—

(i) The cash receipts and payments of the Shire for the year ended 30 June 1984; and

(ii) The financial position of the Shire as at 30 June 1984.

(b) The accounting records required by the Local Government Act to be kept by the Council have been properly kept in accordance with the provisions of that Act.

HENDRY RAE and COURT,
Chartered Accountants.

P. D. EASTWOOD,
Partner.

SHIRE OF IRWIN.

Municipal Fund Account.

STATEMENT OF RECEIPTS AND PAYMENTS FOR THE
YEAR ENDED 30 JUNE 1984.

Receipts.		
		\$
Rates	285 884.73
Licences	3 140.64
Government Grants	572 684.91
Income from Property	81 797.61
Health/Sanitation	21 740.00
Other Acts—Fees	1 126.52
Private Works	68 908.78
All Other Revenue	182 069.39
		<u>\$1 217 352.58</u>

Expenditure.

Expenditure.		
		\$
Administration:		
Staff	110 521.29
Members	9 722.67
Debt Service	168 575.49
Public Works and Services	634 428.11
Buildings—Construction and Maintenance	82 206.19
Health Services	35 545.39
Sanitation	21 994.74
Bush Fire Control	8 832.35
Reserve Fund Plant	4 000.00
Reserve Fund L.S.L.	6 000.00
Plant and Machinery	75 585.48
Donations and Grants	150.00
Private Works	55 905.78
All Other Expenditure	44 676.05
		<u>\$1 258 143.54</u>

SUMMARY.

Credit Balance 1/7/85	\$ 2 988.88
Receipts	1 217 352.58
		<u>1 220 341.46</u>
Less Payments	1 258 143.54
		<u>\$37 802.08</u>

BALANCE SHEET AS AT 30/6/84.

Assets.		
		\$
Current Assets	16 172.93
Non-Current Assets	37 153.03
Deferred Assets	26 747.84
Fixed Assets	1 365 950.00
		<u>\$1 446 023.80</u>
Liabilities.		
		\$
Current Liabilities	78 896.82
Non-Current Liabilities	37 143.53
Deferred Liabilities	795 631.28
		<u>\$911 671.63</u>
SUMMARY.		
Total Assets	1 446 023.80
Total Liabilities	911 671.63
		<u>\$534 352.17</u>

We hereby certify that the figures and particulars above are correct.

E. H. DEMPSTER,
President.

J. PICKERING,
Shire Clerk.

I have examined the accounts of the Shire of Irwin for the year ended 30 June 1984. The accounts are in order and properly kept in accordance with provisions of the Local Government Act and the accounting directions and have been allowed by me as required by section 632 of the Act.

The Balance Sheet and related final reports for the year ended 30 June 1984 are, in my opinion, prepared in a manner which is in substantial compliance with the Local Government Act Accounting Directions and reflect a true and fair view of the affairs of the Shire.

M. J. BREMAN,
Local Government Auditor.

SHIRE OF NORTHAM.
STATEMENT OF RECEIPTS AND PAYMENTS
FOR THE YEAR ENDED 30 JUNE 1984.

Receipts.		\$
Rates	369 230.34
Licences	103 761.06
Government Grants and Subsidies	478 016.01
Income from property	32 270.33
Sanitation	30 356.54
Cemetery	14 960.87
Sale of Assets	95 563.00
Loan Reimbursements	4 606.26
Health Act	296 995.81
All Other Revenue	18 087.90
		\$1 443 848.12
Payments.		\$
Administration:		
Staff	111 075.24
Members	12 891.28
Debt Service	90 203.99
Public Works and Services	428 216.92
Parks, Gardens and Recreation Grounds	5 945.27
Buildings, Operation and Maintenance	41 954.60
Purchase of Assets	213 628.47
Health Services	357 272.52
Bushfire Control	11 549.80
Building Control	13 835.70
Cemetery	15 213.61
Plant Operation Costs	Cr. 1 864.68
Materials	Cr. 409.91
Payment of Licences to M.R.D.	81 203.90
Contribution to N.T.C.	28 231.62
Donations and Grants	23 692.54
All Other Expenditure	64 532.83
		\$1 497 173.70
SUMMARY.		\$
Balance at 1/7/83	53 440.81
Receipts to 30/6/84	1 443 848.12
		1 497 288.93
Payments to 30/6/84	1 497 173.70
		Cr. \$115.23

BALANCE SHEET AS AT 30 JUNE 1984.

Assets.		\$
Current Assets	84 902.17
Non-Current Assets	131 293.28
Deferred Assets	70 008.68
Fixed Assets	822 412.99
Total Assets	\$1 108 617.12
Liabilities.		\$
Current Liabilities	31 622.54
Non-Current Liabilities	130 343.53
Deferred Liabilities	414 946.40
Total Liabilities	\$ 576 912.47
SUMMARY.		\$
Total Assets	1 108 617.12
Total Liabilities	576 912.47
Municipal Accumulation	\$531 704.65

We hereby certify that the figures and particulars above are correct.

D. R. ANTONIO,
Shire President.

A. J. MIDDLETON,
Shire Clerk.

Auditor's Report.

We have completed our Audit of the Financial Statements and Accounting Records of the Northam Shire Council for the year ended 30 June 1984 and report as follows:

We consider that the Financial Statements for the year ended 30 June 1984, bearing our signature, correctly set out the transactions for the year ended 30 June 1984, that the Balance Sheet presents fairly the position of the Shire as at 30 June 1984 and that the provisions of Section Six Hundred and Twenty Six (626) to Six Hundred and Thirty-Four (634) of the Local Government Act 1960-1976 (as amended) have been complied with.

S. P. BOWEN,
Byfield, Beavis & Co.

LOCAL GOVERNMENT ACT 1960.

Municipality of the City of Gosnells.

Section 30A: Severance of Portion of the Municipal District.

TAKE notice that the Council of the City of Gosnells has received a petition pursuant to the provisions of section 12 (1) (e) of the Local Government Act on behalf of a majority of ratepayers occupying rateable land in that portion of the Maddington Ward of the District of the Municipality of the City of Gosnells east of the Beechboro-Gosnells Highway Reserve.

And further take notice that the petition seeks an order from His Excellency the Governor of Western Australia to the effect that all that portion of the Maddington Ward of the district of the Municipality of the City of Gosnells east of the Beechboro-Gosnells Highway Reserve be severed from the District of the Municipality of the City of Gosnells and that it then be annexed to the District of the Municipality of the Shire of Kalamunda, to which that land adjoins.

This Notice is published pursuant to the provisions of section 30A (3) of the Local Government Act.

Dated this 14th day of February, 1985.

G. WHITELEY,
Town Clerk,
City of Gosnells.

TOWN OF ALBANY.

NOTIFICATION is hereby given of the cancellation of the appointment of Brian Malcolm Hough as Building Surveyor and the subsequent appointment of Brian Malcolm Hough as Acting Building Surveyor effective from 1 February 1985.

I. R. HILL,
Town Clerk,

SHIRE OF COOLGARDIE.

Shire Clerk.

IT is hereby notified for public information that Mr. Brian George Willoughby has been appointed Shire Clerk of the Shire of Coolgardie from 18 February 1985.

The appointment of Mr. Telford Lionel Pedretti as Acting Shire Clerk is cancelled as from 18 February 1985.

D. P. MANNING,
President.

SHIRE OF PERENJORI.

Appointment of Shire Clerk.

IT is hereby notified for public information that John Maitland Read has been appointed Shire Clerk for the Shire of Perenjori from 21 January 1985.

R. M. SYME,
President.

LOCAL GOVERNMENT ACT 1960.

City of Bunbury.

Notice of Intention to Borrow.

Proposed Loan (No. 201) of \$32 400.

PURSUANT to section 610A of the Local Government Act, The City of Bunbury hereby gives notice that it proposes to Borrow Money by the sale of a Single Conversion Loan debenture on the following terms and for the following purpose. Thirty-two thousand four hundred dollars (\$32 400) over a period of four (4) years by eight (8) half-yearly instalments repayable to the State Government Insurance Office, 170 St. George's Terrace, Perth. Purpose: Reserves Development.

Plans, specifications and estimates required by section 609 of the Local Government Act are available for inspection by ratepayers at the office of the Council, Stephen Street, Bunbury during office hours for 35 days after the publication of this notice.

A. G. MCKENZIE,
Mayor.
V. S. SPALDING,
Town Clerk.

LOCAL GOVERNMENT ACT 1960.

Shire of Irwin.

Notice of Intention to Borrow.

Proposed Loan (No. 63) of \$13 000.

PURSUANT to section 610 of the Local Government Act 1960 the Council of the Shire of Irwin hereby gives notice that it proposes to borrow money by the sale of a debenture on the following terms and for the following purpose: \$13 000 for a period of four (4) years repayable at the office of the Council by eight (8) equal half-yearly instalments of principal and interest. Purpose: Building Toilet Facilities Port Denison.

Dated this 14th day of February, 1985.

E. H. DEMPSTER,
President.
J. PICKERING,
Shire Clerk.

LOCAL GOVERNMENT ACT 1960.

Shire of Mandurah.

Notice of Intention to Borrow.

Proposed Loan (No. 151) of \$21 500.

PURSUANT to section 610 of the Local Government Act, the Shire of Mandurah hereby gives notice that it proposes to borrow by sale of debentures on the following terms and conditions—Term: Loan to be for a term of seven years with interest at ruling Treasury rates repayable at the office of the Council in fourteen equal half-yearly instalments of principal and interest. Purpose: Old Coast Road Cycleway and Anstruther Road Cycleway.

Specifications and estimates of costs thereof and statement as required by section 609 of the Act to be open for inspection at the Council Offices, Mandurah, during office hours for a period of thirty-five days after publication of the Notice of Intention to Borrow.

J. C. GUILFOYLE,
President.
K. W. DONOHOE,
Shire Clerk.

LOCAL GOVERNMENT ACT 1960.

Shire of Mandurah.

Notice of Intention to Borrow.

Proposed Loan (No. 152) of \$550 000.

PURSUANT to section 610 of the Local Government Act, the Shire of Mandurah hereby gives notice that it proposes to borrow by sale of debentures on the following terms and conditions—Term: Loan to be for a term of fifteen years with interest at ruling Treasury rates repayable at the office of the Council in thirty equal half-yearly instalments of principal and interest. Purpose: Mandurah Aquatic and Recreation Centre Stage II.

Specifications and estimates of costs thereof and statement as required by section 609 of the Act to be open for inspection at the Council Offices, Mandurah, during office hours for a period of thirty-five days after publication of the Notice of Intention to borrow.

J. C. GUILFOYLE,
President.
K. W. DONOHOE,
Shire Clerk.

LOCAL GOVERNMENT ACT 1960.

Shire of Mandurah.

Notice of Intention to Borrow.

Proposed Loan (No. 153) of \$20 000.

PURSUANT to section 610 of the Local Government Act, the Shire of Mandurah hereby gives notice that it proposes to borrow by sale of debentures on the following terms and conditions—Term: Loan to be for a term of seven years with interest at ruling Treasury rates repayable at the office of the Council in fourteen equal half yearly instalments of principal and interest. Purpose: Purchase of Plant.

Specifications and estimates of costs thereof and statement as required by section 609 of the Act, to be open for inspection at the Council Offices, Mandurah, during office hours for a period of thirty-five days after publication of the Notice of intention to Borrow.

J. C. GUILFOYLE,
President.
K. W. DONOHOE,
Shire Clerk.

LOCAL GOVERNMENT ACT 1960.

Shire of Manjimup.

Notice of Intention to Borrow.

Proposed Loan (No. 148) of \$40 000.

PURSUANT to section 610 of the Local Government Act 1960, the Manjimup Shire Council hereby gives notice that it proposes to borrow money by the sale of debentures on the following terms and for the following purposes: \$40 000 for a period of 15 years repayable at the office of the Council in Manjimup by 30 equal half-yearly instalments of principal and interest. Purposes: The purchase of Manjimup Lot 453 the building situated thereon (St. John Ambulance).

Statement required by section 609 of the Local Government Act 1960 is open for inspection at the office of the Council during normal office hours for a period of 35 days after publication of this notice.

Dated this 22nd day of February, 1985.

P. D. OMODEI,
President.
M. A. JORGENSEN,
Shire Clerk.

LOCAL GOVERNMENT ACT 1960.

Shire of Wyndham-East Kimberley.

Notice of Intention to Borrow.

Proposed Loan (No. 86) of \$211 000.

PURSUANT to section 610 of the Local Government Act 1960, the Council of the Shire of Wyndham-East Kimberley hereby gives notice that it proposes to borrow the sum of \$211 000 for ten (10) years repayable by six-monthly instalments to cover principal and interest, payable at the offices of the Shire, Koolama Street, Wyndham. The purpose for which the loan is to be applied is as follows: SEC Construction Programme—Wyndham.

It should be noted that all loan repayments are to be met by the S.E.C.

Plans, specifications and estimates of cost will be available for inspection by ratepayers for a period of 35 days from the date of advertisement at the office of the Shire Clerk, Koolama Street, Wyndham during normal working hours Monday to Friday, excluding public holidays.

Dated this 12th day of February, 1985.

B. R. THOMPSON,
Shire Clerk.

LOCAL GOVERNMENT ACT 1960.

Shire of Bridgetown-Greenbushes.

Loan.

Department of Local Government,
Perth, 19 February 1985.

LG: BG 3-8.

IT is hereby notified for public information that His Excellency the Governor has approved of the contribution towards the construction of a Frail Aged Hostel on Lots 208 and 209 and Lot 7 of Lots 213 and 214 corner Nelson, Allnutt and Scott Streets, Bridgetown, by the Geegeelup Village Incorporated, being declared a work and undertaking for which money may be borrowed under the provisions of Part XXVI of the Local Government Act 1960, by the Shire of Bridgetown-Greenbushes.

M. C. WOOD,
Secretary for Local Government.

LOCAL GOVERNMENT ACT 1960.

City of Stirling.

Sale of Land.

Department of Local Government,
Perth, 19 February 1985.

LG: ST-4-6F.

IT is hereby notified for public information that His Excellency the Governor has directed under the provisions of section 266 and 266B of the Local Government Act 1960, that the Stirling City Council may sell portion of Perthshire Location Au being part of Lot 107 on Diagram 57046 and being part of the land in Certificate of Title Volume 1540 Folio 633 to N. and I. Cianci for \$6 500 by private treaty.

M. C. WOOD,
Secretary for Local Government.

LOCAL GOVERNMENT ACT 1960.

Town of Armadale.

Sale of Land.

Department of Local Government,
Perth, 19 February 1985.

LG: AK-4-6.

IT is hereby notified for public information that His Excellency the Governor has directed under the provisions of section 266 of the Local Government Act 1960, that the Town of Armadale may sell Lot 61 Phylma Street, Armadale (Certificates of Title Volume 1350, Folio 463) to R. M. Devenish; Lot 111 Lilika Street, Armadale (Certificates of Title Volume 1584, Folio 695) to W. R. K. and T. O. A. Wright; Lot 11 Sixty Street, Armadale (Certificates of Title Volume 1576, Folio 654) to S. Kolankiewicz; Lot 168 Hickson Avenue, Armadale (Certificates of Title Volume 1354, Folio 536) to D. P. Hindmarch and D. Haubner; by private treaty.

M. C. WOOD,
Secretary for Local Government.

LOCAL GOVERNMENT ACT 1960.

Shire of Swan.

Sale of Land.

Department of Local Government,
Perth, 19 February 1985.

LG: SW 4-6B.

IT is hereby notified for public information that His Excellency the Governor has directed under the provisions of section 266 of the Local Government Act 1960, that the Shire of Swan may sell:—

- (1) portion of Swan Location 7 being part of Lot 152 on Plan 2435 and being part of the land comprised in Certificate of Title Volume 1177 Folio 169;

- (2) portion of Swan Location 7 being part of the land on Plan 743 and being part of the land comprised in Certificate of Title Volume 1350 Folio 625;

- (3) portion of Swan Location 7 being part of Lot 189 on Plan 743 and being part of the land comprised in Certificate of Title Volume 735 Folio 68; and

- (4) portion of Sampson Parade road reserve comprised in Department of Lands and Surveys Diagram 85 666;

to the Commonwealth Banking Corporation by private treaty.

M. C. WOOD,
Secretary for Local Government.

LOCAL GOVERNMENT ACT 1960.

City of Bunbury.

Lease of Land.

Department of Local Government,
Perth, 19 February 1985.

LG: BY-4-4.

IT is hereby notified for public information that His Excellency the Governor has directed under the provisions of section 267 of the Local Government Act 1960, that the City of Bunbury may lease part Lots 210 and 211 being portion of the land contained in Certificates of Title Volume 1060 Folios 292 and 296 to A. G., M. T. and S. B. O'Brien until April 20, 2005 without calling public tender.

M. C. WOOD,
Secretary for Local Government.

LOCAL GOVERNMENT ACT 1960.

Shire of Gingin.

Lease of Land.

Department of Local Government,
Perth, 19 February 1985.

LG: GG-4-4V2.

IT is hereby notified for public information that His Excellency the Governor has directed under the provisions of section 267 of the Local Government Act 1960, of the lease by the Shire of Gingin of portion of Reserve 33524 to the St. John's Ambulance Association for a period of 10 years without calling public tender.

M. C. WOOD,
Secretary for Local Government.

LOCAL GOVERNMENT ACT 1960.

Town of Bassendean.

Subdivision of Land for Re-sale.

Department of Local Government,
Perth, 19 February 1985.

LG: BS-4-9.

IT is hereby notified for public information that His Excellency the Governor has directed under the provisions of section 266B of the Local Government Act 1960, that the Town of Bassendean may subdivide portion of Swan Location K1 being Lots 35 and 36 on plan 2746 and being land comprised in Certificates of Title Volume 1182 Folio 775 and Volume 978 Folio 174, under the Town Planning and Development Act 1928 for the purpose of selling the land as so subdivided.

M. C. WOOD,
Secretary for Local Government.

LOCAL GOVERNMENT ACT 1960.

Shire of Wagin.

Subdivision and Sale of Land.

Department of Local Government,
Perth, 19 February 1985.

LG: W-4-6.

IT is hereby notified for public information that His Excellency the Governor has under the provisions of section 266 and 266B of the Local Government Act 1960, approved that the Shire of Wagin subdivide portion of Wagin Town Lot 233 being all that land contained in Certificates of Title Volume 1162 Folio 125 for the purpose of selling the southwestern portion of the land so subdivided being an area of approximately 350 metres square to Mr. Ronald Seaton by private treaty.

M. C. WOOD,
Secretary for Local Government.

LOCAL GOVERNMENT ACT 1960.

City of Perth.

Closure of Private Street.

Department of Local Government,
Perth, 18 December 1984.

LG: P 4-12 M.

IT is hereby notified for public information that His Excellency the Governor has approved under the provisions of section 297A of the Local Government Act 1960, the resolution passed by the City of Perth that portion of the private street which is described as portion of Perth Town Lots X14, X15, X16, X17, X18, X19 and X20 and being portion of the land alone remaining in Certificate of Title Volume 211 Folio 181 be closed and the land contained therein be amalgamated with adjoining Lots 1, 2, 29, 28 and 33 Brown Street and Lots 22-27 (inclusive) Royal Street, East Perth as shown in the Schedule hereunder.

M. C. WOOD,
Secretary for Local Government.

LOCAL GOVERNMENT ACT 1960.

City of Perth.

Closure of Private Street.

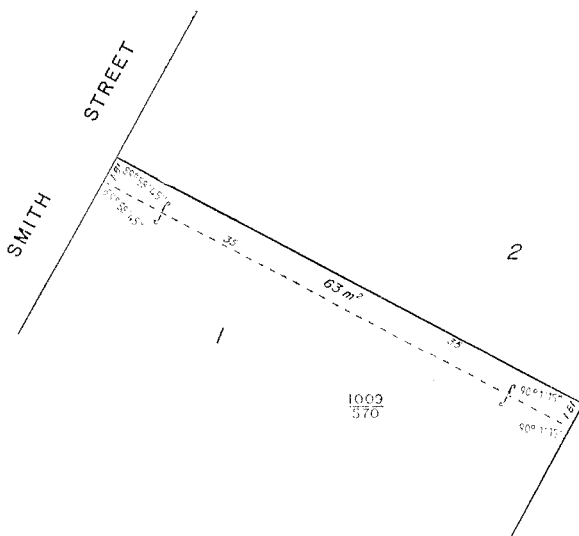
Department of Local Government,
Perth, 18 December 1984.

IT is hereby notified for public information that His Excellency the Governor has approved, under the provisions of section 297A of the Local Government Act 1960, the resolution passed by the City of Perth, that the private street which is described as portion of Perth Suburban Lot 140 and being portion of the land coloured brown on Lands Titles Office Diagram 5870 being portion of the land alone remaining in Certificate of Title Volume 73 Folio 122 be closed and the land contained therein be amalgamated with adjoining Lot 1 Smith Street, Highgate, as shown in the Schedule hereunder.

M. C. WOOD,
Secretary for Local Government.

Schedule.

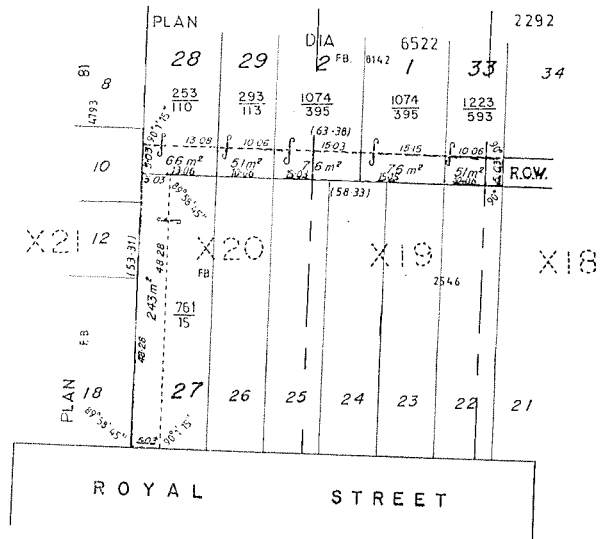
Diagram No. 67682.



COMPILED FROM DIA 5870

Schedule.

Diagram No. 67681.



COMPILED FROM PLAN 2292 & DIA. 6522.

LOCAL GOVERNMENT ACT 1960.

Municipal Elections.

Department of Local Government,
Perth, 14 February 1985.

IT is hereby notified, for general information, in accordance with section 138 of the Local Government Act 1960 that the following persons have been elected Members of the undermentioned Municipalities to fill the vacancies shown in the particulars hereunder:—

Member Elected, Surname, First Name; Ward; How vacancy occurred: (a) Effluxion of time; (b) Resignation; (c) Death; (d) Disqualification; (e) Other; Name of Previous Member; Remarks.

Shire of Wiluna.

Ford, Doris Christina; —; (b); Ward, R. W.; Extraordinary.

M. C. WOOD,
Secretary for Local Government.

LOCAL GOVERNMENT ACT 1960.

SHIRE OF COOLGARDIE (WARD REPRESENTATION) ORDER 1985.

MADE by His Excellency the Governor under sections 10, 12 and 20 of the Local Government Act.

- Citation. 1. This Order may be cited as the "Shire of Coolgardie (Ward Representation) Order 1985".
- Reduction in Membership of Country Ward. 2. The number of Offices of Councillor for the Country Ward of the Shire of Coolgardie shall be 2 with effect from immediately before 4 May 1985.
- Increase in Membership of Kambalda Ward. 3. On and from 4 May 1985 the number of Offices of Councillor of the Kambalda Ward of the Shire shall be increased from 4 to 5.
- Elections to be Held. 4. Elections to fill the additional Office of Councillor for the Kambalda Ward shall be held on 4 May 1985.

By His Excellency's Command,

R. G. COOPER,
Clerk of the Council.

LOCAL GOVERNMENT ACT 1960.

ORDER IN COUNCIL.

UNIFORM PRIVATE SWIMMING POOL BY-LAWS (SECTION 245A).

Order No. 1 of 1985.

MADE by His Excellency the Governor under sections 245A, 259A and 691 of the Local Government Act 1960.

- Citation. This Order may be cited as the "Uniform Private Swimming Pool By-laws (section 245A) Order No. 1 of 1985".
- Amendment of Previous Order. The Order in Council made pursuant to sections 245A, 259A, 433A and 691 of the Local Government Act, as published in the *Government Gazette* of 19 December 1975 and varied by Orders in Council published in the *Government Gazettes* of 26 March 1976, 11 May 1979, and 27 February 1981 is varied by deleting paragraphs 1 of the Schedule and substituting in its place the following paragraph 1:

1. The whole of the municipal districts of—
 - (a) the cities of Bayswater, Belmont, Bunbury, Canning, Cockburn, Fremantle, Gosnells, Melville, Nedlands, Perth, South Perth, Stirling and Subiaco.
 - (b) the towns of Albany, Armadale, Bassendean, Claremont, Cottesloe, East Fremantle, Geraldton, Kalgoorlie, Kwinana, Mosman Park, Narrogin and Northam.
 - (c) the shires of Busselton, Capel, Dardanup, Kalamunda, Mundaring, Murray, Peppermint Grove, Rockingham, Serpentine-Jarrahdale, Swan and Wanneroo.

R. G. COOPER,
Clerk of the Council.

WESTERN AUSTRALIAN
INDUSTRIAL RELATIONS COMMISSION.

Change of Address.

AS from Friday, 1 March 1985 the following authorities—

Government School Teachers Tribunal;
Public Service Arbitrator;
Public Service Appeal Board;
Railways Classification Board; and
Promotions Appeal Board,

will be incorporated within The Western Australian Industrial Relations Commission.

All correspondence should be addressed—

Registrar,
Western Australian Industrial
Relations Commission,
815-823 Hay Street,
Perth, W.A. 6000.

The telephone number from 1 March 1985 will be 322-1955.

WORKERS' COMPENSATION AND ASSISTANCE ACT 1981.
WORKERS' COMPENSATION BOARD AMENDMENT RULES 1985.

MADE by the Chairman of the Workers' Compensation Board.

- Citation. 1. These rules may be cited as the Workers' Compensation Board Amendment Rules 1985.
- Principal Rules. 2. In these rules the Workers' Compensation Board Rules 1982* are referred to as the principal rules.
- New Appendix C. 3. The principal rules are amended by substituting for Appendix C a new Appendix as follows:—

APPENDIX C.

(Rule 61)

SCALE OF COSTS.

(The taxing officer may award costs in respect of the following matters but not exceeding the amounts stated.)

	\$
1. Substantive application, including instructions	150
2. Next friend or guardian <i>ad litem</i>	40
3. Payment into or out of the Board and offer to consent to judgment	40
4. Answer to application or to third party notice	150
5. Third party notice including instructions	150
6. Request for particulars	40
7. (a) Notice requiring discovery	40
(b) Giving discovery of documents	150
(c) Inspection and giving inspection—per hour	40-80
8. (a) Delivery of interrogatories	100
(b) Answer to interrogatories	100
9. Examination of witness before trial by counsel or solicitor, pursuant to order	An allowance calculated in accordance with Item 12 (b)
10. Getting up case for trial and/or pre-trial conferences not exceeding in the aggregate	2 000
11. Counsel fee on attendance at pre-trial conference—per hour	80
12. Counsel fee:	
(a) Counsel fee on trial	1 200
For Queen's Counsel (where two or more counsel are certified for) add 50%	
(b) Counsel fee for the second and each successive day of hearing	600
(c) Counsel fee on trial for second counsel (if certified for)—an allowance not exceeding two-thirds of the amounts that would have been allowed under item 11 (a) or 11 (b) if he had appeared alone.	
(d) Solicitor attending trial, per hour	80
(e) Attending on a reserved judgment	80
13. Settling and extracting certificate of award or order	50
14. (a) Drawing bill of costs, copies and service	100
(b) Attending taxation—per hour	40-80
15. Re-trial, re-hearing or hearing upon reference back from the Full Court for re-trial, getting up case and re-trial or re-hearing	Such amounts as are reasonable in the circumstances.
16. Preliminary hearing	75
17. Chambers applications of an originating nature and Interlocutory proceedings	250
18. Execution	100
19. Service of process, photocopies of documents and allowances to witnesses:	(as in items 28, 29 and 30 of the Fourth Schedule of the Supreme Court Rules)
20. Taking instructions for, negotiating and preparing agreement	200

D. D. CHARTERS,
Chairman, Workers' Compensation Board.

* Published in the *Government Gazette* on 8 April 1982 at pp. 1250-1275 with Corrigendum published on 7 May 1982 at p. 1463 and Amendments published on 11 June 1982 at pp. 1937 and 1938, 12 August 1983 at pp. 2951 and 2952, 6 January 1984 at p. 19 and 7 September 1984 at p. 2887.

CONSUMER AFFAIRS ACT 1971-1983.

Order.

I, NORMAN RICHARD FLETCHER, Commissioner for Consumer Affairs in and for the State of Western Australia hereby revoke an order made by me on 3 September 1984 and published in the *Government Gazette* on 7 September 1984, with respect to the supply of protective helmets for motor cyclists for use on public roads.

Dated this 15th day of February, 1985.

N. R. FLETCHER,
Commissioner for Consumer Affairs.

CONSUMER AFFAIRS ACT 1971-1983.

Order.

I, NORMAN RICHARD FLETCHER, Commissioner for Consumer Affairs in and for the State of Western Australia being satisfied that a Consumer Affairs Authority namely the Honourable Lionel Bowen, Attorney General in and for the Commonwealth of Australia has by notice dated 22 January 1985 published in the *Commonwealth Gazette* on 22 January 1985, permitted the supply of particular goods to wit pro-

TECTIVE helmets for motor cyclists for use on public roads subject to certain conditions contained in the notice. Now, I, pursuant to the powers vested in me by section 23R (4) of the Consumer Affairs Act permit the supply of a particular class of goods specified in the First Schedule subject to the conditions set out in Schedule Two and Schedule Three.

Schedule One.

Protective helmets for motor cyclists for use on public roads.

Schedule Two.

Subject to the variations described in Schedule Three the particular goods shall conform to Australian Standard 1698-1980 "Protective Helmets for Vehicle Users", approved by the Standards Association of Australia on 27 August 1980 and as amended by Amendment No. 1 of November 1984.

Schedule Three.

The Standard specified in Schedule Two is varied by deleting paragraph (g) of Clause 14, and substantiating in its place the following paragraph: (g) The registered Certification mark of the Standards Association of Australia, encircled by the words "Manufactured to Australian Standard 1698".

Dated this 15th day of February, 1985.

N. R. FLETCHER,
Commissioner for Consumer Affairs.

CREDIT (ADMINISTRATION) ACT 1984.

CREDIT (ADMINISTRATION) REGULATIONS 1985.

MADE by His Excellency the Governor in Executive Council.

Citation.

1. These regulations may be cited as the Credit (Administration) Regulations 1985.

Commencement.

2. These regulations come into operation on 1 March 1985.

Interpretation.

3. In these regulations unless the context otherwise requires—
"the Act" means the Credit (Administration) Act 1984;
"the Credit Act" means the Credit Act 1984.

Prescribed fees for an application for a licence. (s. 9).

4. The prescribed fee payable under section 9 (2) in respect of an application for a licence shall be—

(a) where the applicant was the holder of a credit providers licence under the Hire Purchase Act 1959 an amount calculated as follows—

$$F = \frac{12 \times A}{1000}$$

where

F means the fee payable; and

A means the average amount of credit as determined by the Commissioner under transactions to which the Credit Act would have applied had that Act been in force in each month of the period of 12 months immediately preceding the date of the coming into operation of the Credit (Administration) Act 1984,

reduced proportionately for each month of the unexpired period of the licence held by the applicant under the Hire Purchase Act 1959;

(b) where the applicant was not the holder of a licence under the Hire Purchase Act 1959 an amount calculated as follows—

$$F = \frac{12 \times A}{1000}$$

where

F means the fee payable; and

A means the average amount of credit as determined by the Commissioner that the applicant will provide under transactions to which the Credit Act applies in each month of the period of 12 months next following the issue of the licence, but in any event the amount payable shall be not less than \$150.00 and shall not exceed \$10 000.00.

- Duplicate licence. (s. 16 (2)). 5. The prescribed fee for the issue of a duplicate licence under section 16 (2) of the Act is \$5.00.
- Inspection fee. (s. 19). 6. The prescribed fee—
 (a) for an inspection of the register kept under section 18 of the Act is \$2.00; and
 (b) for a copy or extract of the register kept under section 18 of the Act is \$2.00.
- Licence fee. (s. 21 (1)). 7. The prescribed fee payable for a licence under section 21 (1) of the Act is an amount calculated as follows—

$$F = \frac{12 \times A}{1\ 000}$$
 where
 F means the fee payable; and
 A means the average amount of credit as determined by the Commissioner provided by the credit provider under transactions to which the Credit Act applied or applies in each of the 12 months of the period ending on the anniversary of the grant of the licence to the licensee,
 but in any event the amount payable shall be not less than \$150.00 and shall not exceed \$10 000.00.
- Prescribed officer (s. 49 (1) (b)). 8. For the purposes of section 49 (1) (b) of the Act the Commissioner of Consumer Affairs of the Public Service of the State is a prescribed officer.

R. G. COOPER,
 Clerk of the Council.

AGRICULTURAL PRODUCTS ACT 1929-1982.

Department of Agriculture,
 South Perth, 19 February 1985.

Agric. 94/83.

I, the undersigned Minister for Agriculture, being the Minister charged with the administration of the Agricultural Products Act 1929-1982, acting in exercise of the power in this behalf conferred upon me by section 2A (2) of the said Act, do hereby appoint—

Brian Darrell Burrows, Philip Ewart Steven Norman and Harold John Davenport.

as inspectors under the said Act for a period of 12 months.

H. D. EVANS,
 Minister for Agriculture.

- (b) wheat which pursuant to a permit issued by the Board is moved from the farm of production—
 (i) to a mill for gristing with the object of returning the products of gristing to the farm of production for use on that farm,
 (ii) to another farm approved by the Board for use on that other farm, or
 (iii) to another farm for feeding to agisted stock owned by the owner of the farm of production;
- (c) wheat which the Board declares to be—
 (i) seed wheat, or
 (ii) inferior wheat,
 to which the Act does not apply;
- (d) wheat which pursuant to a permit issued by the Board is purchased for a stockfeed use; and
- (e) wheat that has been sold by the Board.

Also take notice that pursuant to subsection 10 (4) of the Wheat Marketing Act 1984 any person—

- (a) who without reasonable excuse refuses or fails to deliver wheat to the Board in accordance with this notice; or
 (b) who delivers to the Board wheat which has been previously sold by the Board,

commits an offence punishable in the case of an individual by a fine of \$10 000 and in the case of a body corporate by a fine of \$50 000.

Wheat may be delivered to the Board by delivering the wheat to any of the Board's authorized receivers.

For information as to the names and addresses of the authorized receivers or any other matter in relation to this notice please contact—

The State Manager
 Australian Wheat Board
 Primary Industry House,
 239 Adelaide Terrace,
 Perth, W.A. 6000.
 Telephone: (09) 325 7166.

Dated at Melbourne this 7th day of February, 1985.

The Common Seal of the
 Australian Wheat Board was
 hereunto affixed in the
 presence of—

L. V. PRICE,
 Chairman.
 A. F. ROWDEN,
 Secretary.

[L.S.]

CORRIGENDUM.

SEEDS ACT 1981.

Department of Agriculture,
 South Perth, 18 February 1985.

REFERENCE publication in *Government Gazette* No. 87 dated 30 November 1984, p. 4003 in the list of persons appointed as inspectors under section 14 of the above Act, for Hugh Philip Marston Jellicoe read Hugh Philip Marston Jellicoe.

N. J. HALSE,
 Director of Agriculture.

WHEAT MARKETING ACT 1984.

Delivery of Wheat to Australian Wheat Board.

To all persons in Western Australia:

TAKE notice that pursuant to subsection 10 (2) of the Wheat Marketing Act 1984 you are required to deliver to the Australian Wheat Board (hereinafter referred to as "the Board") all wheat that is in your possession on the date this notice is published in the *Gazette* other than—

- (a) wheat retained on the farm on which it was grown (hereinafter referred to as "the farm of production") for use on that farm;

WHEAT MARKETING ACT 1984.

Delivery of Wheat to Australian Wheat Board.

To all persons in Western Australia:

TAKE notice that pursuant to subsection 10 (2) of the Wheat Marketing Act 1984 you are required to deliver to the Australian Wheat Board (hereinafter referred to as "the Board") all wheat that comes into your possession after the date this notice is published in the *Gazette* but before 1 July 1985 other than—

- (a) wheat retained on the farm on which it was grown (hereinafter referred to as "the farm of production") for use on that farm;
- (b) wheat which pursuant to a permit issued by the Board is moved from the farm of production—
 - (i) to a mill for gristing with the object of returning the products of gristing to the farm of production for use on that farm,
 - (ii) to another farm approved by the Board for use on that other farm, or
 - (iii) to another farm for feeding to agisted stock owned by the owner of the farm of production;
- (c) wheat which the Board declares to be—
 - (i) seed wheat, or
 - (ii) inferior wheat,
 to which the Act does not apply;
- (d) wheat which pursuant to a permit issued by the Board is purchased for a stock feed use; and

(e) wheat that has been sold by the Board.

Also take notice that pursuant to subsection 10 (4) of the Wheat Marketing Act 1984 any person—

- (a) who without reasonable excuse refuses or fails to deliver wheat to the Board in accordance with this notice; or
- (b) who delivers to the Board wheat which has been previously sold by the Board,

commits an offence punishable in the case of an individual by a fine of \$10 000 and in the case of a body corporate by a fine of \$50 000.

Wheat may be delivered to the Board by delivering the wheat to any of the Board's authorized receivers.

For information as to the names and addresses of the authorized receivers or any other matter in relation to this notice please contact—

The State Manager
 Australian Wheat Board
 Primary Industry House
 239 Adelaide Terrace
 Perth, W.A. 6000
 Telephone: (09) 325 7166

Dated at Melbourne this 7th day of February, 1985.

The Common Seal of the
 Australian Wheat Board was
 hereunto affixed in the
 presence of—

[L.S.]

L. V. PRICE,
 Chairman.
 A. F. ROWDEN,
 Secretary.

STATE TENDER BOARD OF WESTERN AUSTRALIA

Tenders for Government Supplies

Date of Advertising	Schedule No.	Supplies Required	Date of Closing
1985			1985
Jan. 25	238A1985	Computer Hardware for the Government Printing Office	Feb. 28
Feb. 1	254A1985	Programmable Controller System for Canning Dam—Metropolitan Water Authority	Feb. 28
Feb. 1	257A1985	X-Ray Equipment for Bunbury Regional Hospital, Geraldton Regional Hospital and Narrogin Regional Hospital—Health Department	Feb. 28
Feb. 8	276A1985	Four Wheel Drive Flat Top Trucks one (1) off to two (2) off—M.R.D.	Feb. 28
Feb. 14	291A1985	6.4 m Office/Mess Caravans two (2) only—P.W.D.	Feb. 28
Feb. 8	278A1985	Computerised Maintenance Management System—M.W.A.	Mar. 7
Feb. 15	281A1985	Alarm Dialling Systems—P.W.D.	Mar. 7
Feb. 15	289A1985	High Voltage Cables at the Fremantle Fishing Boat Harbour—P.W.D.	Mar. 7
Feb. 22	307A1985	Audio and Video Tape Cassettes one (1) year period—Education Department	Mar. 7
Feb. 1	256A1985	Well Control Equipment—Department of Mines	Mar. 14
Feb. 15	290A1985	Power Transformers and MV Switchgear for the Fremantle Fishing Boat Harbour Redevelopment—P.W.D.	Mar. 14
Feb. 22	301A1985	20 mm Water Meters (15 000 approx.) 1985/86—M.W.A.	Mar. 14
Feb. 22	302A1985	Sodium Hypochlorite Solution for 1985/86—M.W.A.	Mar. 14
Feb. 22	304A1985	49-seat (Adult) Diesel Engine Automatic School Bus—Education Department	Mar. 14
Feb. 8	280A1985	P.V.C. Coated Nylon Tarpaulin Material (17 000 m)—Westrail	Mar. 21
Feb. 22	305A1985	Mobile X-Ray Machine one (1) only—Royal Perth Hospital	Mar. 21
Feb. 22	306A1985	Electroencephalography Machine (EEG) one (1) only—Royal Perth Hospital	Mar. 21
Feb. 22	308A1985	First Grade Sleepers (1 year period)—Westrail	Mar. 21
<i>Service</i>			
Feb. 8	277A1985	Aircraft Charter for Donkey Control (40 hours approx.) East Kimberley Division—A.P.B.	Feb. 28

STATE TENDER BOARD OF WESTERN AUSTRALIA—*continued.**For Sale by Tender*

Date of Advertising	Schedule No.	For Sale	Date of Closing
1985			1985
Feb. 8	258A1985	1978 Holden Van (XQE 520) at Mundaring Weir	Feb. 28
Feb. 8	259A1985	1982 Ford Falcon XE Sedan (XQQ 104); 1980 Toyota HJ47 Landcruiser (XQM 899) at Carnarvon	Feb. 28
Feb. 8	260A1985	Leyland 98 Series Boxer Truck (UQQ 139); Leyland 98 Series Bx 6-51 Boxer Truck (XQE 754) (recalled) at Kalgoorlie	Feb. 28
Feb. 8	261A1985	1983 Holden Commodore VH Sedan (MRD 6596); 1978 Dodge D5N Truck (MRD 3304) at Derby	Feb. 28
Feb. 8	262A1985	ISAS MKIII Road Broom (MRD 499) at East Perth	Feb. 28
Feb. 8	263A1985	Lincoln Welders (MRD 472, 471) at Kalgoorlie	Feb. 28
Feb. 8	264A1985	1982 Toyota Hi Ace (XQR 647) at East Perth	Feb. 28
Feb. 8	265A1985	1980 Holden WB Utility (XQL 531) at Wyndham	Feb. 28
Feb. 8	266A1985	1978 Toyota HJ45 Landcruiser 4 x 4 Utility (XQG 487); 1979 Toyota HJ45 Landcruiser 4 x 4 Utility (XQJ 280); 1982 Mitsubishi Express Utility (XQQ 063) at Kununurra	Feb. 28
Feb. 8	267A1985	1982 Commodore VH Sedan (XQO 780) at South Hedland	Feb. 28
Feb. 8	268A1985	1982 Holden WB Utility (XQN 449); 1982 Holden KB26 Rodeo Utility (XQN 300) at Wyndham	Feb. 28
Feb. 8	269A1985	1981 Ford F100 Styleside Utility (XQL 335) at Karratha	Feb. 28
Feb. 8	270A1985	1982 Holden Gemini TF Sedan (XQP 744); 1982 Holden Gemini TF Station Sedan (XQO 862) at Kalgoorlie	Feb. 28
Feb. 8	272A1985	1982 Holden Commodore VH Sedan (XQP 148) at Geraldton	Feb. 28
Feb. 8	273A1985	1980 Landrover Tray Top 4 x 4 Series III (XQM 487) at Carnarvon	Feb. 28
Feb. 8	274A1985	1979 Dodge 245 30 cwt Dropside Truck (XQG 008); 1974 Toyota Stout 1 500 kg Truck (UQP 214); 1974 Toyota Stout 1 500 kg Truck (UQP 215) at East Perth	Feb. 28
Feb. 15	282A1985	1982 Commodore VH Station Sedan (XQN 448); 1981 Holden WB 1 tonne Utility (XQO 100) at Kununurra	Mar. 7
Feb. 15	283A1985	1981 Ford F100 Tray Top (XQO 234) at Karratha	Mar. 7
Feb. 15	284A1985	1981 Holden Gemini TE S/L Sedan (XQM 218) at Derby	Mar. 7
Feb. 15	285A1985	1982 Ford Econovan (MRD 6151); 1982 Holden WB Utility (MRD 6290) at East Perth	Mar. 7
Feb. 15	286A1985	Pacific Road Broom 34TD (MRD 493) at East Perth	Mar. 7
Feb. 15	287A1985	200 Unserviceable Batteries, 3 tonne Chain Block at East Perth	Mar. 7
Feb. 15	288A1985	1983 Commodore VH Station Sedan (XQS 242) at South Hedland	Mar. 7
Feb. 22	293A1985	Removal of Scrap Aluminium Lithographic Plates (8 000 kg approx.) for a Twelve (12) month period from Government Printing Office	Mar. 14
Feb. 22	294A1985	1982 Commodore VH Sedan (XQP 949); 1983 Ford Falcon XE Utility (XQR 547); 1983 Mitsubishi L200 Express Utility (XQX 371) at Geraldton	Mar. 14
Feb. 22	295A1985	Massey Ferguson 168 Agriculture Tractor at Kununurra	Mar. 14
Feb. 22	296A1985	1982 Ford Falcon XE Station Wagon (XQN 315); 1982 Toyota FJ45 4 x 4 Utility (XQP 475) at Kununurra	Mar. 14
Feb. 22	297A1985	1982 Ford Falcon XE Station Wagon (XQI 867) at Derby	Mar. 14
Feb. 22	298A1985	Ropa Mobile Kitchen Caravan (PW 67, UQW 428); Baravan Sleeping Units Caravans (PW 219, UQW 448) (PW 219, UQW 444); Baravan Tandem Axle Caravan (PW 245, UQW 684) at East Perth	Mar. 14
Feb. 22	299A1985	Johnson 3LD Sludge Pump (PW 5330) at Wyndham	Mar. 14
Feb. 22	300A1985	1982 Commodore VH Sedan (XQR 091); 1982 Ford Falcon XE Station Wagon (XQH 472); 1982 Ford Falcon XE Sedan (XQH 470) at Karratha	Mar. 14
Feb. 22	303A1985	1978 Toyota S.W.B. Hard Top (XQE 590); 1981 Toyota Hi Lux 4 x 4 Utility (XQN 373) at Mundaring Weir	Mar. 14

Tenders addressed to the Chairman, State Tender Board, 815 Hay Street, Perth. will be received for the abovementioned schedules until 10 a.m. on the dates of closing.

Tenders must be properly endorsed on envelopes otherwise they are liable to rejection.

Tender forms and full particulars may be obtained on application at the Tender Board Office, 815 Hay Street, Perth and at points of inspection.

No Tender necessarily accepted.

B. E. CORBOY,
Chairman, Tender Board.

ACCEPTED TENDERS

Schedule No.	Particulars	Contractor	Rate
<i>Supply and Delivery</i>			
34A1984	Cleaning and Polishing Products—various Govt Depts	Various	Details on application
650A1984	Submersible Motors (45 kW, 37 kW, 30 kW, 22 kW, 15 kW, 7.5 kW, 4 kW)—P.W.D.	Western Irrigation Pty Ltd	Details on application
702A1984	Axles for Railway Rolling Stock (narrow and standard gauge)—Westrail	Woodmech International Pty Ltd	Details on application
727A1984	Medical X-Ray Films and Chemicals—R.P.H.	Kodak Australasia Pty Ltd	Details on application
763A1984	Emergency Generating Set and Associated equipment—M.W.A.	Dunlite Power Generation	Details on application

STATE TENDER BOARD OF WESTERN AUSTRALIA—*continued.**Acceptance of Tenders—continued*

Schedule No.	Particulars	Contractor	Rate
846A1984	Submersible Sewage Pump sets—M.W.A.	Baker Process Technology	\$15 591
860A1984	70 kW Diesel Tractor for Badgingarra Research Station	Agro Machinery	\$31 235
	70 kW Diesel Tractor for Wongan Hills Research Station—Dept of Agriculture	Wentworth Motors (1977) Pty Ltd	\$21 700
868A1984	One (1) only Plate Rolling Machine—Education Department	600 Machinery Australia Pty Ltd	\$18 054
882A1984	“C” Format Video Tape Recorder “Sony” one (1) only complete with type 1 control panel, time code generator/reader board and time base connector, plug in type and side panels—Education Department	Taimac Video Corporation Pty Ltd	\$63 202
897A1984	One (1) only Plotter—M.R.D.	E.A.I. Electronic Associates Pty Ltd	\$33 527
933A1984	Fifty (50) only Philips Colour Televisions—B.M.A.	Philips Consumer Products	\$500.37 each
936A1984	Item 1: One only (1) Toyota Coaster Primary School Bus	Prestige Motors Pty Ltd	\$18 654
	Item 2: Two (2) only Toyota Coaster School Buses	Prestige Motors Pty Ltd	\$17 490
	Item 3: One (1) only Toyota Coaster School Bus	Prestige Motors Pty Ltd	\$18 767
	Item 4: One (1) only Nissan Civilian Primary School Bus	Duncan Motors	\$30 451.71 each
	Item 5: One (1) only Toyota Commuter Primary School Bus—Education Department	Prestige Motors Pty Ltd	\$11 281
943A1984	Dustless Chalk—Education Department	Bookland Pty Ltd	
	Item 1	99 cents per box
	Item 2	\$1.32 per box
<i>Service</i>			
52A1984	Funerals of Deceased Indigent Persons in Country Areas	Various	Details on application
<i>Purchase and Removal</i>			
973A1984	Surplus equipment, M.R.D. at Derby	D. Dunn	Details on application
201A1985	Secondhand Trailer Axles, P.W.D., at East Perth	Queensland Drilling Co. Pty Ltd	
	Item 1	\$100
	Item 2	\$75
209A1985	Secondhand Scrap Copper Wire, P.W.D. at East Perth	Sims Metal Ltd	55 cents per kg
210A1985	Secondhand Diesel Engine Powered Water Pump Plant, P.W.D., at Merredin	Charlesville Wesley Bros.	\$675
<i>Decline of Tenders</i>			
202A1985	Disposal—Secondhand four (4) metre Viscount Caravan (UQW 552) at South Hedland		
206A1985	Disposal—Item 3: Secondhand 1981 Nissan Urvan 15-seat Bus (XQN 123)		
	Item 4: Secondhand 1981 Nissan Urvan 15-seat Bus (XQN 556) at Geraldton		

MAIN ROADS DEPARTMENT.

Sale of Residential Properties by Tender.

Lot 752 Queen Street, Roebourne.

Lot 753 Scholl Street Roebourne.

Contract No. 209/84.

TENDERS are invited for the purchase of either or both of the above properties.

Lot 752 contains an area of 1 015 m² of land on which is constructed a timber framed/asbestos clad/iron roofed house approximately 30 years old comprising a kitchen, lounge, 4 bedrooms, bathroom, laundry and 2 open porches.

Lot 753 contains an area of 996 m² of land on which is constructed a timber framed/asbestos clad/iron roofed house approximately 30 years old comprising a kitchen,

lounge, bedroom, sleepout, 2 enclosed porches and bathroom. The laundry and garage are detached.

Tenderers should satisfy themselves as to the condition of the properties, Inspection arrangements can be made by contacting the Divisional Clerk, Main Roads Department, Port Hedland on telephone (091) 72 1277. The properties will be open for inspection between the hours 1.00 p.m. to 4.00 p.m. on Wednesday, 6 March and 9.00 a.m. to 12 noon on Thursday, 7 March 1985.

Tenders are to be sealed in an envelope endorsed “Contract No. 209/84”, Sale of Roebourne Properties, and mailed to the Secretary, Main Roads Department, G.P.O. Box X2255, Perth, W.A. 6001, to arrive by 2.30 p.m. on Thursday, 14 March 1985.

The highest or any tender will not necessarily be accepted.

MAIN ROADS DEPARTMENT

Tenders

Tenders are invited for the following projects.

Tender documents are available from the Clerk-in-Charge, Orders Section, Main Roads Department, Waterloo Crescent, East Perth.

Tender No.	Description	Closing Date 1985
193/84	Asphalt Surfacing Bunbury Highway Metropolitan Division	Friday, 22 February
128/84	Renovation to Bathroom, Kitchen and Laundry to one (1) M.R.D. house, Geraldton. Documents also available M.R.D. Office, Geraldton	Wednesday, 13 March

ACCEPTANCE OF TENDERS

Tender No.	Description	Successful Tenderer	Amount
154/84	Fabrication and delivery of steel universal beams for Bridges Nos 1207 and 1208 at Willare Crossing on Great Northern Highway	Kewdale Structural Engineers (W.A.)	\$ 174 323.00
174/84	Load Cart and Deliver Aggregate Nillibubba Stockpile to Stockpile Great Northern Highway	Brambles Manford	15 276.38

D. R. WARNER,
Secretary, Main Roads.

APPOINTMENT.

(Under section 6 of the Registration of Births, Deaths and Marriages Act 1961-1965.)

Registrar General's Office,
Perth 18 February 1985.

R.G. No. 61/71.

IT is hereby notified, for general information, that Senior Constable Raymond Charles Sharkey has been appointed as Assistant District Registrar of Births, Deaths and Marriages for the Merredin Registry District to maintain an office at Bruce Rock *vice* Senior Constable D. J. Mews.

This appointment dates from 23 January 1985.

D. G. STOCKINS,
Registrar General.

Schedule.

(The references hereunder are to the names of map sheets of the 1:1 000 000 series published by the Designated Authority and to the number of graticular sections shown thereon.)

Area W85—1.

Brunswick Bay Map Sheet.

Block No.	Block No.	Block No.	Block No.
745A	1115B	1193	1271
817A	1116B	1194	1272
818A	1117B	1195	1273
819B	1118B	1196	1331
889	1119B	1197	1332
890	1120B	1198	1333
891A	1121B	1199	1334
892A	1122B	1200	1335
961	1123B	1201	1341
962	1124B	1249	1342
963	1125B	1250	1343
964A	1126B	1251	1344
965A	1127B	1252	1345
966B	1128B	1253	1403
1033	1129B	1254	1404
1034	1177	1255	1405
1035	1178	1256	1406
1036	1179	1257	1410
1037	1180	1258	1411
1038A	1181	1259	1412
1039A	1182	1260	1413
1105	1183	1261	1414
1106	1184	1262	1475
1107	1185	1263	1476
1108	1186	1264	1477
1109	1187	1265	1482
1110	1188	1266	1483
1111A	1189	1267	1484
1112A	1190	1268	1547
1113B	1191	1269	1548
1114B	1192	1270	1549

Assessed to contain 124 blocks.

Commonwealth of Australia.

PETROLEUM (SUBMERGED LANDS)
ACT 1967.

Notice of Invitation of Applications for
Exploration Permits.

I, DAVID CHARLES PARKER, the Designated Authority for and on behalf of the Commonwealth-Western Australia Offshore Petroleum Joint Authority acting pursuant to section 20 (1) of the Petroleum (Submerged Lands) Act 1967, of the Commonwealth of Australia, hereby invite applications for the grant of exploration permits within the area adjacent to Western Australia in respect of the following blocks within the areas as scheduled below and shown on the plan at page 706 of this *Gazette*.

Area W85—2.
Brunswick Bay Map Sheet.

Block No.	Block No.	Block No.	Block No.
1130B	1493	1776	1994
1131B	1494	1777	1995
1132B	1559	1778	1996
1133B	1560	1779	1997
1134B	1561	1780	1998
1202	1562	1781	2062
1203	1563	1782	2063
1204	1564	1846	2064
1205	1565	1847	2065
1206	1566	1848	2066
1274	1631	1849	2067
1275	1632	1850	2068
1276	1633	1851	2069
1277	1634	1852	2070
1278	1635	1853	2134
1346	1636	1854	2135
1347	1637	1918	2136
1348	1638	1919	2137
1349	1702	1920	2138
1350	1703	1921	2139
1418	1704	1922	2140
1419	1705	1923	2141
1420	1706	1924	2142
1421	1707	1925	2206
1422	1708	1926	2207
1489	1709	1990	2208
1490	1710	1991	2278
1491	1774	1992	2279
1492	1775	1993	2280

Assessed to contain 116 blocks.

Area W85—3.
Brunswick Bay Map Sheet.

Block No.	Block No.	Block No.	Block No.
279B	710	931	1143
280	711	932	1144
281	712	933	1145
282	713	934	1207
283	714	935	1208
284	715	936	1209
350B	716	992B	1210
351A	717	993B	1211
352	718	994	1212
353	778B	995	1213
354	779B	996	1214
355	780	997	1215
356	781	998	1216
422B	782	999	1217
423	783	1000	1279
424	784	1001	1280
425	785	1002	1281
426	786	1003	1282
427	787	1004	1283
428	788	1005	1284
493B	789	1006	1285
494A	790	1007	1286
495	791	1008	1287
496	792	1063B	1288
497	850B	1064B	1289
498	851	1065	1351
499	852	1066	1352
500	853	1067	1353
564B	854	1068	1354
565B	855	1069	1355
566	856	1070	1356
567	857	1071	1357
568	858	1072	1358
569	859	1073	1359
570	860	1074	1360
571	861	1075	1361
572	862	1076	1423
636B	863	1077	1424
637	864	1078	1425
638	921B	1079	1426
639	922A	1080	1427
640	923	1135B	1428
641	924	1136	1495
642	925	1137	1496
643	926	1138	1497
644	927	1139	1498
707B	928	1140	1499
708A	929	1141	1500
709	930	1142	1567

Block No.	Block No.	Block No.	Block No.
1568	1639	1644	1715
1569	1640	1711	1716
1570	1641	1712	
1571	1642	1713	
1572	1643	1714	

Darwin Map Sheet.

Block No.	Block No.	Block No.
865	937	1009

Assessed to contain 216 blocks.

Area W85-4.

Timor Island Map Sheet.

Block No.	Block No.	Block No.	Block No.
2376B	2880	3165	3312
2448B	2949B	3166	3378B
2519B	2950	3167	3379
2520B	2951	3168	08EE
2591B	2952	3235B	18EE
2592	3020B	3236	3382
2663B	3021A	3237	3383
2664	3022	3238	3384
2734B	3023	3239	3449B
2735A	3024	4240	3450A
2736	3092B	3306B	3451
2806B	3093	3307A	3452
2807	3094	3308	3453
2808	3095	3309	3454
2877B	3096	3310	3455
2878A	3163B	3311	3456
2879	3164A		

Assessed to contain 66 blocks.

Applications are required to be made in the approved form and submitted in triplicate and should be accompanied by—

(a) Particulars of—

- (i) the minimum work program proposed for each of the six years of the first term, specifying the number of wells to be drilled, the line kilometres of seismic survey to be carried out and the estimated expenditure;
- (ii) the technical qualifications of the applicant and of its employees;
- (iii) the technical advice available to the applicant;
- (iv) the financial resources available to the applicant; substantial evidence should be submitted regarding the ability of the applicant to fund the proposed work programme including the latest annual report for each applicant company.

(b) Such other information as the applicant wishes to be taken into account on consideration of its application.

(c) A fee of \$3 000.00 payable to the Commonwealth of Australia through an Australian Bank or bank cheque required.

If applications are submitted for more than one area an order of preference should be stated.

It will be a condition of any permit granted that its assignment or transfer will not be approved within the initial two years of its term.

Applications together with relevant data should be submitted to the Director General of Mines, Department of Mines, Mineral House, 66 Adelaide Terrace, Perth, Western Australia 6000, before 4.00 p.m. Friday, 7 June 1985.

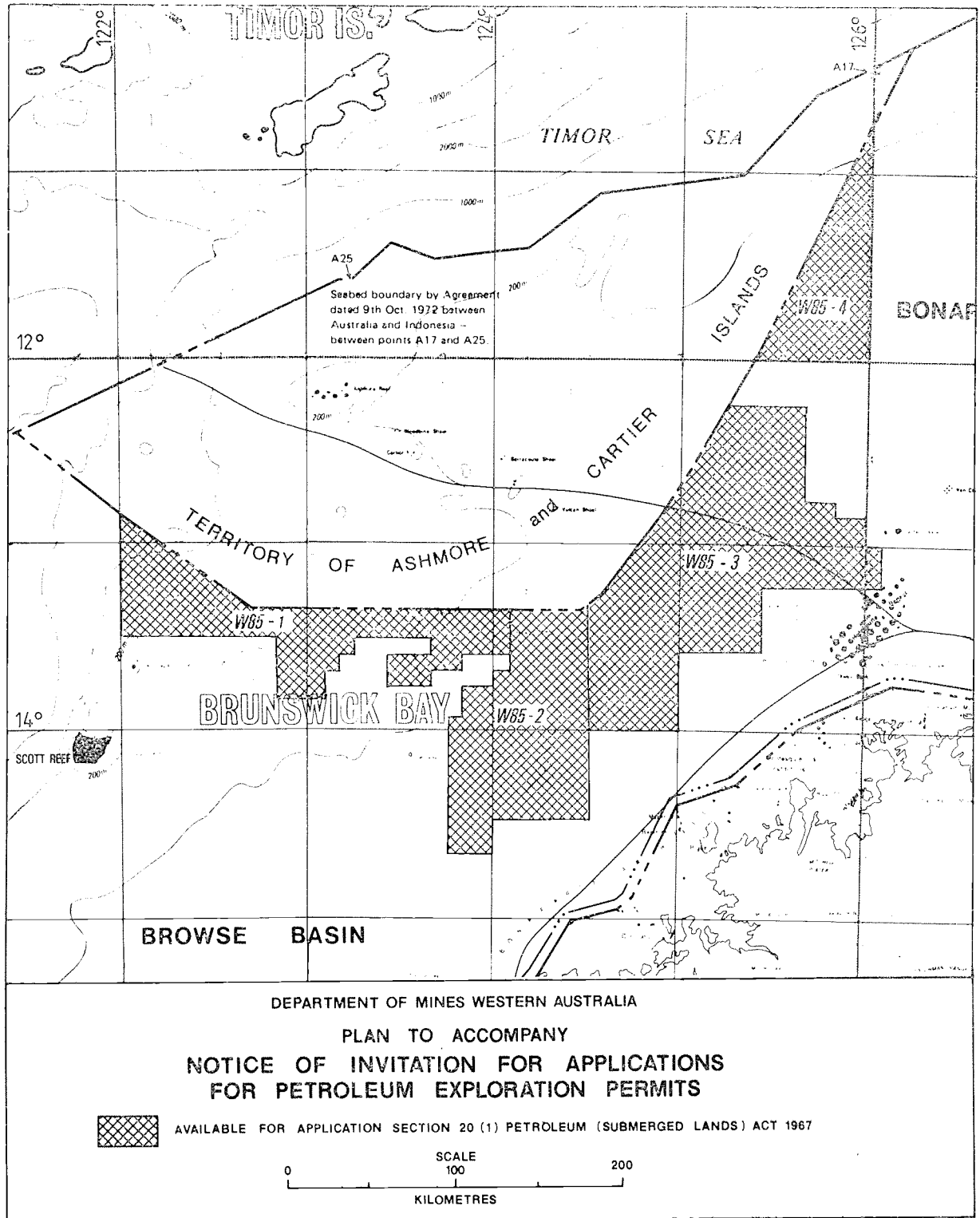
Microfilm copies of the basic exploration data pertaining to the blocks comprising this notice may be purchased from the Geological Survey Division of the Department of Mines, Mineral House, 66 Adelaide Terrace, Perth, Western Australia 6000.

Application forms and plans are also available on request from the Department of Mines.

Dated at Perth this 22nd day of February, 1985.

Made under the Petroleum (Submerged Lands) Act 1967 of the Commonwealth of Australia.

DAVID CHARLES PARKER,
Designated Authority for and on
behalf of the Commonwealth-
Western Australia Offshore
Petroleum Joint Authority.

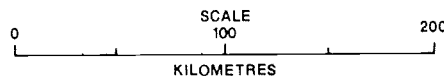


DEPARTMENT OF MINES WESTERN AUSTRALIA

PLAN TO ACCOMPANY
 NOTICE OF INVITATION FOR APPLICATIONS
 FOR PETROLEUM EXPLORATION PERMITS



AVAILABLE FOR APPLICATION SECTION 20 (1) PETROLEUM (SUBMERGED LANDS) ACT 1967



MINING ACT 1978-1983.

Department of Mines,
 Perth, 8 February 1985.

I HEREBY declare in accordance with the provisions of sections 96A (1) and 97 (1) of the Mining Act 1978-1983 that the undermentioned Exploration Licences and Mining Leases are forfeited for breach of covenant viz non-payment of rent.

DAVID PARKER,
 Minister for Minerals and Energy.

ASHBURTON MINERAL FIELD.

Mining Lease.

08/1—Maller, Allan Mervyn; Peart, Thomas Norman.

COOLGARDIE MINERAL FIELD.

Kurnalpi District.

Exploration Licences.

28/54—Arcadia Minerals Limited; Clifford Minerals Limited.

28/55—Arcadia Minerals Limited; Clifford Minerals Limited.

EAST COOLGARDIE.

East Coolgardie District.

Mining Leases.

26/1—Keogh, Aidan Gale.

NORTH COOLGARDIE MINERAL FIELD.

Menzies District.

Mining Leases.

29/9—Allan, Brian Robert.

PILBARA MINERAL FIELD.

Marble Bar District.

Mining Leases.

45/24 Adelaide Quarry Industries Ltd.

45/26—N. L. Scott Pty. Ltd.

45/27—N. L. Scott Pty. Ltd.

MURCHISON MINERAL FIELD.

Meekatharra District.

Exploration Licences.

51/21—Mount Isa Mines Limited.

51/23—Mount Isa Mines Limited.

51/25—Mount Isa Mines Limited.

26/418—Brown, Eric Robert.

26/419—Brown, Eric Robert.

26/420—Brown, Eric Robert.

26/421—Brown, Eric Robert.

26/422—Brown, Eric Robert.

26/423—Brown, Eric Robert.

NORTH EAST COOLGARDIE MINERAL FIELD.

Kanowna District.

Prospecting Licence.

27/142—Weedon, Rodney Percival John.

27/215—Atkinson, Arthur Robert; McKenna, William James.

27/216—Ascot Holdings Pty. Ltd.

27/217—Thompson, Gordon William; Henderson, Robert John.

27/218—Thompson, Gordon William; Henderson, Robert John.

27/219—Thompson, Gordon William; Henderson, Robert John.

27/220—Thompson, Gordon William; Henderson, Robert John.

27/222—Tenneco Oil and Minerals of Australia Inc.

27/225—Tenneco Oil and Minerals of Australia Inc.

27/227—Tenneco Oil and Minerals of Australia Inc.

Kurnalpi District.

Prospecting Licence.

28/129—Esso Exploration and Production Australia Inc.

28/139—Plagolmin Pty. Ltd.

28/140—Plagolmin Pty. Ltd.

28/141—Plagolmin Pty. Ltd.

NORTH COOLGARDIE MINERAL FIELD.

Menzies District.

Prospecting Licence.

29/110—Ivey, Gordon Arnold.

29/133—Watson, Kenneth Frank.

29/137—Ascot Holdings Pty. Ltd.

29/138—Ascot Holdings Pty. Ltd.

29/139—Ascot Holdings Pty. Ltd.

29/143—Teos Mines N.L.

29/144—Teos Mines N.L.

29/145—Teos Mines N.L.

29/147—Atacama Mining Corporation Pty. Ltd.; Geonomics Pty. Ltd.

29/161—Doyle, Philip Francis; Brewer, Gerard Victor.

29/168—Detta Pty. Ltd.

29/171—Detta Pty. Ltd.

Ularring District.

Prospecting Licence.

30/114—Lloyd, Hirst.

30/154—Butchart Alexander.

30/189—Avonmore Holdings Pty. Ltd.

30/191—Avonmore Holdings Pty. Ltd.

30/192—Avonmore Holdings Pty. Ltd.

MINING ACT 1978-1983.

Notice of Application to Forfeit.

Department of Mines,
Perth, 20 February 1985.

IN accordance with Regulation 49 (2) (c) of the Mining Act 1978-1983, notice is hereby given that unless the rent due on the undermentioned Prospecting Licences is paid before 10.00 a.m. on 19 March 1985, the licences are liable to forfeiture under the provisions of section 96 (1) for breach of covenant, viz non-payment of rent.

D. REYNOLDS,
Warden.

To be heard in the Warden's Court, Kalgoorlie, on 19 March 1985.

BROAD ARROW MINERAL FIELD.

Prospecting Licence.

24/454—Southern Ventures N.L.

24/578—Detta Pty. Ltd.

24/582—Andrews, Leslie John.

24/591—Beal, Leith; Evans John.

24/592—Beal, Leith; Evans John.

24/628—Edwards, Gary Desmond.

24/644—Detta Pty. Ltd.

24/645—Burhan Pty. Ltd.

24/646—Burhan Pty. Ltd.

EAST COOLGARDIE MINERAL FIELD.

Bulong District.

Prospecting Licence.

25/172—Francke, William Michael.

25/173—Francke, William Michael.

EAST COOLGARDIE MINERAL FIELD.

East Coolgardie District.

Prospecting Licence.

26/173—Phoenix Oil and Gas N.L.; Charter Mining N.L.

26/174—Phoenix Oil and Gas N.L.; Charter Mining N.L.

26/175—Phoenix Oil and Gas N.L.; Charter Mining N.L.

26/362—Saggers, David Malcolm.

26/388—Sanidine N.L.

26/389—Sanidine N.L.

26/390—Sanidine N.L.

26/391—Sanidine N.L.

26/394—Madan, Hem Shanker.

26/414—Brown, Eric Robert.

26/415—Brown, Eric Robert.

26/416—Brown, Eric Robert.

MINING ACT 1978-1983.

Notice of Application to Forfeit.

Department of Mines,
Perth, 20 February 1985.

IN accordance with Regulation 49 (2) (c) of the Mining Act 1978-1983, notice is hereby given that unless the rent due on the undermentioned Prospecting Licences is paid before 10.00 a.m. on 20 March 1985, the licences are liable to forfeiture under the provisions of section 96 (1) for breach of covenant, viz non-payment of rent.

D. REYNOLDS,
Warden.

To be heard in the Warden's Court, Coolgardie on 20 March 1985.

COOLGARDIE MINERAL FIELD,

Coolgardie District.

Prospecting Licences.

15/330—Hakor Pty Ltd.
15/331—Hakor Pty Ltd.
15/332—Hakor Pty Ltd.
15/333—Hakor Pty Ltd.
15/334—Hakor Pty Ltd.
15/335—Hakor Pty Ltd.
15/336—Hakor Pty Ltd.
15/338—Dabux Pty Ltd.
15/339—Dabux Pty Ltd.
15/371—Hakor Pty Ltd.
15/372—Hakor Pty Ltd.
15/373—Hakor Pty Ltd.
15/374—Hakor Pty Ltd.
15/377—Hakor Pty Ltd.
15/426—Dabux Pty Ltd.
15/427—Dabux Pty Ltd.
15/428—Dabux Pty Ltd.
15/429—Dabux Pty Ltd.
15/580—Epis, Mario.
15/687—Bell River Pty Ltd; Douth John William.

Kunanalling District.

Prospecting Licences.

16/113—Taylor, Vernon Ross.
16/114—Taylor, Vernon Ross.
16/257—Southern Ventures N.L.
16/258—Southern Ventures N.L.
16/259—Southern Ventures N.L.
16/260—Southern Ventures N.L.
16/261—Southern Ventures N.L.

UNCLAIMED MONEYS ACT 1912.

Radnas Pty. Ltd.

As Trustee for the Hill & Hill Unit Trust
Trading as Hill & Hill Settlements.

Register of Unclaimed Moneys held by
Hill & Hill Settlements.

Name and Last Known Address of Owner on Books;
Total Amount Due to Owner; Description of Unclaimed
Moneys; Date of Last Claim.

Forbes, K. E., 4 Surrey Street, Bassendean; \$97.69;
Proceeds sale Lot 264 Dagmar Way, Swan View;
None known.
Vibeke Larsen, 136 Queens Road, South Guildford and
C/o Mrs. Ruth Anderson, 127 Amagerborgade,
2300 Sunby, Copenhagen, Denmark; \$94.26;
Proceeds sale 136 Queens Road, South Guildford;
None known.

UNCLAIMED MONEYS ACT 1912.

Register of Unclaimed Moneys held by
Cockburn Cement Limited.

Name and Last Known Address of Owner on Books;
Total Amount Due to Owner; Description of Unclaimed
Moneys; Date of Last Claim.

Lindsay John Archer, 52 Canning Avenue, Mt.
Pleasant, W.A.; \$90.02; Dividend on Shares;
9/12/77.
William H. Duirs, Unknown; \$299.97; Dividend on
Shares; 4/5/77.
Agnes M. V. Graham, c/o J. Elliott Brooks & Co.,
Dept. 4/G 108, 4 Little Essex Street, London;
\$76.50; Dividend on Shares; 4/5/77.
James E. Hill, 12 Cope Street, Hamersley, W.A.; \$14.98;
Dividend on Shares; 4/5/77.
Robert C. Lawrence, 15 Green Avenue, Nollamara,
W.A.; \$14.98; Dividend on Shares; 4/5/77.
Diane A. Lemaire, 14 Robinson Street, Malvern,
Victoria; \$18.74; Dividend on Shares; 9/12/77.
Elsie Phyllis, Unknown; \$11.25; Dividend on Shares;
9/12/77.
Robert R. Russell, c/o National Westminster Bank Ltd,
Droitwich, Worcester, U.K.; \$63.73; Dividend on
Shares; 4/5/77.

Lester B. Squire, Unit 17, 32 Coolgardie Avenue, East
Fremantle, W.A.; \$14.98; Dividend on Shares;
9/12/77.

Margaret Elizabeth Vernon; 31 Westfield Road,
Edgbaston, Birmingham U.K.; \$25.48; Dividend on
Shares; 4/5/77.

L. J. Hoben, Unknown; \$44.80; Wages December 1974.

J. W. Cole, Unknown; \$38.70; Wages January 1975.

L. J. O'Donovan, Unknown; \$20.90; Wages March
1975.

A. W. Dewar, Unknown; \$61.70; Wages April 1975.

S. L. Ricetti, Unknown; \$25.50; Wages May 1975.

R. B. Gillespie, Unknown; \$90.20; Wages August 1975.

D. M. Poole, Unknown; \$15.50; Wages August 1975.

R. Francisco, Unknown; \$22.20; Wages October 1975.

J. C. Cardosa, Unknown; \$24.30; Wages December
1975.

J. Skelton, Unknown; \$17.50; Wages June 1977.

J. Evans, Unknown; \$36.80; Wages November 1977.

UNCLAIMED MONEYS ACT 1912.

Co-operative Bulk Handling Limited.

Register of Unclaimed Moneys as at 31 December 1984
and Outstanding Prior to 31 December 1978.

Name and Last Known Address of Owner; Total
Amount Due to Owner; Date.

The following are Unpresented Cheques.

Dillon M. T., 41 Boundary Road, Bentley 6102;
\$189.89; 8/3/78.

Strahan Alma Jean, 14 Carmen Way, Bassendean, 6054;
\$10.98; 28/6/78.

Inland Water Ski Club Inc., Box 274 Merredin, 6415;
\$11.12; 18/12/78.

The following are Unclaimed Wages.

Arthur Brian John, G.P.O. Perth, 6001; \$27.70; 6/1/78.
Estate of McCall Russell, 6 Fifth Avenue, Safety Bay,
6169; \$307.70; 6/1/78.

White Noel, C/o C.B.H. Limited, 22 Delhi Street, West
Perth, 6005; \$129.66; 13/1/78.

Noonan Neil William, P.O. Hamilton Hill, 6163;
\$15.85; 20/1/78.

Edwards Peter Mycroft, C/o Commonwealth Savings
Bank, Forrest Place, Perth, 6000; \$142.34; 27/1/78.

Fraser Charles John, Bank of N.S.W. Fowler Street,
Perenjori, 6620; \$75.65; 3/2/78.

Ridge Robert William, P.O. Kukerin, 6352; \$83.70;
3/2/78.

Cooke John Henry, C/o C.B.H. Ltd. 22 Delhi Street,
West Perth, 6005; \$30.89; 10/2/78.

Thompson Christopher Ronald, 10 Trench Street, Wagin,
6315; \$139.27; 10/2/78.

Deelstra George T., Box 112 Northam, 6401; \$77.81;
12/5/78.

Harrison Kimberley Scott, C/o C.B.H. Ltd. 22 Delhi
Street, West Perth, 6005; \$42.02; 30/6/78.

Jones Graham Peter, C/o C.B.H. Ltd., 22 Delhi Street,
West Perth, 6005; \$248.85; 28/7/78.

Robb J. L., Box 267 Esperance, 6450; \$49.88; 18/4/78.

Ballantyne Robert, Flat 226/26 Battle Street, Mosman
Park, 6012; \$32.00; 28/7/78.

Peters Kenneth Terence, P.O. Newdegate, 6355; \$85.11;
29/9/78.

Morris Brian P., 46 Ivy Street, Sydney, 2000; \$14.90;
15/12/78.

*The following are Loan Interest Repayments
Made on 31 March 1978.*

Abernethy William Ross & Son, Lake Varley, 6355;
\$15.39.

J. Armstrong & Co., Box 225 Merredin, 6415; \$16.81.
Bairstow Raymond Ernest & Roma Christine, Box 129
Lake Grace, 6353; \$55.13.

R. A. & A. A. Baker; P.O. Southern Cross, 6426; \$12.53.
Executor of Estate Ball Robert, Edwin Deceased, Box 27
Wagin, 6315; \$28.25.

Barnes Shiela Lorraine & Raymond Erol, Box 178
Wanneroo, 6065; \$17.56.

S. L. & R. E. & E. R. Barnes, 1 King Street, Kellerberrin,
6410; \$12.75.

Fred Waylen Bell, 37 Howes Crescent, Dianella, 6062;
\$20.85.

Clifton Phillip & Ursula Margaret Belli, Ravensthorpe,
6346; \$14.48.

- Bradley & Lawson, Mukinbudin, 6479; \$14.78.
 Burgess & Buddle, P. O. Box 72, Three Springs, 6519; \$14.70.
 Bywaters Terrance William & Barry Desmond, 57 James Street, Goomalling, 6460; \$26.11.
 Sidney & Edith Ann Cadwallader, Lancefield Road, Woodend Victoria, 3442; \$14.02.
 Canterbury Farming Co. Ltd., G.P.O. Box K867 Perth, 6001; \$15.38.
 Carnow Proprietors, Box 56 Coorow, 6515; \$12.31.
 G. & H. Chance & Son, 56 Warnbro Beach Road, Safety Bay, 6169; \$11.03.
 Robert Mitchell & Ettie Mable Cheetham, Box 322 Katanning, 6317; \$26.67.
 Harold Chivers & Executor of Estate Ivy Chivers Deceased, 428 Crawford Road, Dianella, 6062; \$11.45.
 M. Collins & Son, Box 3 Tambellup, 6320; \$14.11.
 Connor N. S. & P. A., 27 Chisholm Street, Scaddan, 6447; \$11.18.
 Criddle Desmond Milton & Jeanie, Northampton, 6535; \$22.06.
 Rex Erskine Cullen, Naremben 6369; \$11.54.
 Cumin Pastoral Co., Box 132 Dowerin 6461; \$29.19.
 Cunningham J. J. & M. M., P.O. Box 68 Morawa 6623; \$12.16.
 Michael Clarence Dixon, Burracoppin 6421; \$22.12.
 Dixon Vera Mae, 15A King Albert Road, Trigg 6020; \$10.49.
 Doust D. L. & J. A. 396 Toorak Road, Toorak 3142; \$25.18.
 Elsegood Lawrence John, Box 10 Wyalkatchem 6485; \$30.98.
 Emu Downs Pastoral Co., Box 59 Lake Grace 6353; \$12.41.
 Robert Russell David & Thelma Fagg, 129 Broun Avenue, Embleton 6062; \$17.59.
 Fresco Nicola & Cotelessa Guiseppe, 27 Benara Road, Noranda 6062; \$16.57.
 Graham James, 220 Harborne Street, Wembley 6014; \$20.64.
 M. D. & G. A. Graham, Box 259, Esperance 6450; \$36.61.
 George Raynor Green, 224 Albany Highway, Albany 6630; \$11.47.
 Maurice Grima, Tardun 6628; \$12.65;
 Robert Grosskopf Pty Ltd., Box 140 Yerecoin 6571; \$22.88.
 Gulnare, Box 155 Wyalkatchem 6485; \$26.83.
 Hatherly & Co James Ernest, RMB 29 Wagin 6315; \$41.09.
 Conrad Cord Heier & Colin, J. Heier Executor Estate Ivy May, Heier Deceased, 82 Dongara Street, Innaloo 6018, \$43.94.
 Henty Pastoral Co., Box 786 Esperance 6450; \$16.52.
 C. J. & F. E. Holland, Box 8 Newdegate 6355; \$27.28.
 Howland Park, C/o John Garland & Co., 52 Kings Park Road, West Perth 6005; \$22.06.
 Cyril Hutchcraft and Barbara Hutchcraft, Coorow 6515; \$28.27.
 Maxwell Rollo Inverarity, Kellerberrin 6410; \$62.99.
 Karalee, C/o Geraldton Abattoirs, Box 103 Geraldton 6534; \$12.06.
 Executive Estate John Joseph Keeffe, Mullewa 6630; \$17.59.
 Kiddie Leslie Charles & Dulcia May, 17 Bunning Boulevard, Bunbury; \$47.83.
 King Robert Edward & Joan Marcia, 30 Carrissa Way, Forrestfield 6058; \$18.31.
 Kirkwood & Co. L. J., RMB 925 Mt. Barker 6324; \$55.13.
 C. Labianca & Son, Hyden 6359; \$16.08.
 William Ross Lavender, P.O. Quindanning 6391; \$10.78.
 R. L. Lawrence, Munglinup, via Esperance 6450; \$11.10.
 W. H. & R. W. Lee, Box 58 Ravensthorpe 6346; \$16.84.
 Allen Locke and Jessica Locke, Pithara 6608; \$15.77.
 Maisey Peter David & Janice Lynnette, Box 100 Dowerin 6461; \$10.51.
 Maxwell Arthur & Margaret Valerie Maitland, Box 61, Bencubbin 6477; \$12.23.
 Malarang Park Pty. Ltd., 285 The Esplanade, Mt. Pleasant 6153; \$14.18.
 Marchant & Son Reginald Victor & Elsie Adeline, Vasse 6282; \$41.26.
 Marinoni G. J. & A., Box 2 Wandering 6308; \$10.23.
 Francis Gladstone McCagh, Walkaway 6528; \$20.56.
 John Gerald McKinley & Co., Glenair Box 53 Moora 6510; \$27.77.
 McTavish & Son T. A. & E. K., 19 Rainer Street, Karrinyup 6018; \$16.83.
 Merindah Downs, Belka 6417; \$18.99.
 Mitchell Frank Edward, Box 284 Wagin 6315; \$10.26.
 H. M. & J. R. Morgan, C/o Farmers Centre, Rockhampton Central, Queensland 4700; \$10.16.
 Newton Robert Fergus, Kulin 6365; \$21.78.
 F. T. Offer & Sons, P.O. Box 306 Esperance, W.A. 6450; \$10.22.
 Patterson & Co. Albert Elliott, Box 657 Katanning 6317; \$51.01.
 Pearman D. & D., 2 Mandalay Crescent, Craigie 6025; \$12.76.
 Pearse & Son W., Box 34, Meckering 6405; \$66.12.
 Ronald Peters & Rita Peters, Box 37, Bassendean 6054; \$27.52.
 Petworth Grazing Co. Pty Ltd., Eneabba 6519; \$10.01.
 Place & Son E. & G., 8 Batavia Place, Geraldton 6530; \$36.53.
 May Eleanor Price & Co., Unit 11, Corner Prinsep & Preston Point Roads, Attadale 6156; \$20.48.
 Quinn C. G., 13 Churchill Avenue, Mandurah 6210; \$10.24.
 Rathjen J. & G. M., Churinga Park, Box 24 York 6302; \$16.08.
 Carl Edwin Rumble & Winifred Merle Rumble, 6 Hamilton Road, High Wycombe 6057; \$33.42.
 Shadleigh Grazing Co., 179 Kalamunda Road, Kalamunda 6076; \$17.86.
 Stevens & Co., Lindsey North, 97 Old York Road, Greenmount 6056; \$40.96.
 Strahan Alma Jean, 14 Carmen Way, Bassendean 6054; \$10.98.
 Talbot Pastoral Company, Box 126 Beverley 6304; \$16.35.
 Ernest & Irene Caroline Tilbrook, Box 134 Wickepin 6370; \$21.01.
 Trafford Shepherd Holdings Pty. Ltd., Box 283 Merredin 6415; \$33.15.
 Vanzetti & Co., Ferruccio Guido, Box 44 Coorow 6515; \$39.43.
 James Charles Waite & Robert Barr Goyder, Box 40 Broomehill 6318; \$14.52.
 Ward Adrian Rodney & Jennifer Mary, Hyden 6359; \$24.73.
 Warren N. & J., 130 Robert Street, Como 6152; \$57.76.
 Wegner J. W. & H. M., 14 Southern River Road, Gosnells 6110; \$28.02.
 Ian & Nola Wilks, P.O. Box 483 Esperance 6450; \$15.16.
 Williamson E. D. & F. M., 64 Alpine Road, Kalamunda 6076; \$33.46.
 Witham Neville James & Jessie Anne, Broomehill 6318; \$10.21.
 Young Douglas John & Phyllis Judith, 15 Hodgson Place, Kardinya 6163; \$43.10.
- The following are Debenture Redemption Payments Due to Owner at 31 October 1978.*
- Addis Murray Vivian, 34 Garden Street, Albany 6330; \$12.84.
 Andrew Allan (Jnr), 9 Waikiki Road, Rockingham 6168; \$73.98.
 Allen Charles Herbert, Clare S.A. 5453; \$16.69.
 Anderson James Andrew, Johnston Road, Parkerville 6553; \$15.05.
 W. A. Anderson, Toodyay 6566; \$30.38.
 Anderson Warren Perry, Bindoon 6502; \$50.20.
 Andrew J. & N., Benjaberring 6463; \$12.28.
 Archer P. T. & D. H., Boddington 6390; \$11.08.
 Arizona Farms, Boddington 6390; \$21.06.
 Armstrong B. R. & H. C., Box 578, Busselton 6280; \$13.49.
 R. J. Arthur, 97 Brisbane Street, Perth 6000; \$59.21.
 Bahr Edgar Oscar, 27 Nelson Street, Albany 6330; \$61.83.
 Baillie C. S. & L. R., 36 Kanimbla Way, Morley 6062; \$35.69.
 Baillie Colin Stanley, 36 Kanimbla Way, Morley 6062; \$27.16.
 R. E. & P. C. Baker, 29 Malcom Street, Bluff Point, Geraldton 6530; \$47.28.
 Baldwin Douglas Craig, Forrest Hill Mail, Mt. Barker 6324; \$11.40.
 Baldwin Margaret Mona E., Forrest Mill Mail, Mt. Barker 6324; \$11.40.

- Bandy Noel Joseph, 55 Ainsworth Street, Geraldton 6530; \$12.20.
- Barry T., Executor Estate Michael Barry, Deceased, G.P.O. Box H3033 Perth 6001; \$10.57.
- Bate L. A., Ongerup 6336; \$15.33.
- Batey Ronald F., West River, Ravensthorpe 6346; \$18.26.
- Bates Cecil, C/o Post Office, Kalgoorlie 6430; \$13.80.
- Batt Ernest William, Nyabing 6341; \$15.53.
- Baxter Jack & Beatrice Eva, Box 84 Corrigin 6375; \$14.57.
- Beacon Congregational Church, Beacon 6472; \$13.29.
- Bealiba Downs Pastoral Co., Box 119, Geraldton 6530; \$62.72.
- Beaton Margaret Lilian, Box 5 Broomehill 6318; \$27.08.
- Ronald Stuart Bell, Box 501 Katanning 6317; \$26.36.
- Belmore Ronald James, Box 162 Gatton Queensland 4343; \$13.27.
- Bennett John Fenton; Box 831 Geraldton 6530; \$19.62.
- James Gordon Bennett, 1 Hanbury Street, Kalgoorlie 6430; \$61.60.
- D. & G. Bingham, RMB 595, Williams 6391; \$29.31.
- Black David Charles, Shell Road House, Margaret River 6285; \$21.54.
- Black Edward, Kalannie 6468; \$137.36.
- Black Edward, Kalannie 6468; \$168.73.
- Bohemia Downs Pastoral Co., Pty. Ltd., Wandering 6308; \$24.21.
- Guido Attilio Bracchi, 73 Spica Street, Southern Cross 6426; \$23.74.
- Bradley & Lawson, Mukinbudin 6479; \$28.26.
- Brand Elma Bernice, Box 64, Three Springs 6519; \$25.72.
- Arthur David Brewer, 11 Marine Terrace, Middleton Beach, Albany 6330; \$165.28.
- Brimson & Sons, Lionel Henry, Box 135 Dongara 6525; \$20.92.
- Broad James Irwin, Mingenew 6522; \$11.63.
- D. K. & I. M. Brown, Esperance 6450; \$113.21.
- Brown Millie Myrtle, 81 Collie Street, Albany 6330; \$16.69.
- Brown Donald Keith, 23 Treasure Road, Esperance 6450; \$13.12.
- Leonard Robert Brown, Gutha 6623; \$17.51.
- Brown Whitford Dean, 3107 Albany Highway, Armadale 6112; \$10.66.
- Buckman Leo Richard & Marion, 3/32 Lavender Street, Lavender Bay N.S.W. 2060; \$21.37.
- Bungay Estate, Box 94, Kondinin 6367; \$24.52.
- Estate of Charles Brazier Burn, Winchester 6517; \$18.18.
- Leonard John Burton, P.O. Esperance 6450; \$18.65.
- Byrne Charles Coranderk, Kojonup 6395; \$36.50.
- Bywaters Aubrey Thomas, C/o Public Works, Water Supply, Port Hedland East 6721; \$14.27.
- Sidney & Edith Ann Cadwallader, Lancefield Road, Woodend Victoria 3442; \$55.06.
- Calderwood David N., Mt. Barker 6324; \$33.61.
- Cambula Estate, Box 168 Gnowangerup 6335; \$40.11.
- John Stewart Cameron, 42 Johnson Street, Wyalkatchem 6485; \$11.67.
- David George Campbell, Box 61, Wongan Hills 6603; \$10.89.
- William Lyle Campbell, 174 Egan Street, Kalgoorlie 6430; \$71.70.
- Carran Wilfred Howard, 2 Langford Avenue, Langford 6155; \$138.07.
- Carstens Richard C. and Zora D., Box 47 Southern Cross 6426; \$14.08.
- Cassidy Leeland George, Moorine Rock 6425; \$11.27.
- Chainey Mitchell Arthur, Esperance 6450; \$15.01.
- Charlton A., 764 St. Kilda Road, Rivervale 6103; \$16.71.
- Christopher Frank and Valerie Margaret Chopping, Koojan 6510; \$10.89.
- Clark Stanley R. and Beth, Box 189, Corrigin 6375; \$85.29.
- Clarke E. G. B. and F. W., Walebing 6511; \$31.82.
- Clarke Desmond Ewin, Box 35, Bolgart 6568; \$131.47.
- Clausen James Lawrence, 23 Scott Street, Mandurah 6210; \$41.56.
- Clinch Barbara Joan, Mollerin 6471; \$16.04.
- Cloverey Pastoral Company, Ballidu 6606; \$10.08.
- Cloverdale Pty. Ltd., R.M.B. 305, Boyup Brook 6244; \$282.37.
- Coad E. J. and J. A., Box 118, Lake Grace 6353; \$24.31.
- Cockerton William, 213 Leake Street, Belmont 6104; \$39.31.
- Cockram Francis Edward deceased and Elsie, 154 Howes Crescent, Dianella 6062; \$37.62.
- Coles Robert William, Box 212, Wagin 6315; \$11.90.
- Collier Florence Hilda and Richard Stanley, Minnivale 6462; \$10.82.
- Collins and Co. Pty. Ltd. R. J., 143 Caledonian Avenue, Maylands 6051; \$13.79.
- Colyer Thomas Michael, Ongerup 6336; \$19.16.
- Connor N. S. and P. A., 27 Chisholm Street, Scaddan 6447; \$44.22.
- Conroy Lawrence Francis 656 Canning Highway, Applecross 6153; \$27.94.
- Cook and Son J. S.; Kojonup 6395; \$17.56.
- Cook A. and Cook & Co. F. W., Box 122, Narembeen 6369; \$39.36.
- Peter Cook, G.P.O. Perth 6000; \$17.82.
- William and Mary Cooper, Needilup 6336, \$178.62.
- Cooper Kenneth, Gnowangerup 6335, \$30.19.
- Copley Brian C. and Iris J., Box 40, Narembeen 6369; \$21.58.
- Corlett Alan and Ross, 18 Melvin Avenue, Thornlie 6108; \$27.28.
- Cottrell June Mary, 53 View Street, North Perth 6006; \$40.53.
- Cotter Douglas John and Ethne Gwendoline, Dandaragan 6507; \$10.48.
- Cox J. A. and E. L., Box 124, Moora 6510; \$115.57.
- Crabbe R., Mount Erin 6532; \$15.10.
- Craggs L. E., Beacon 6472; \$16.08.
- Cranbrook District Youth Centre, C/o Mrs. K. Gardner, Cranbrook 6321; \$16.14.
- Crappsley Douglas Frank, Box 50, McLaren Vale, South Australia 5171; \$35.85.
- Crittenden Graham John, Scaddan 6447; \$19.22.
- Croker Raymond J., Narembeen 6369; \$19.49.
- Crothers Joseph Philip, 26 Cypress Street, Geraldton 6530; \$27.63.
- Rex Erskin Cullen, Narembeen 6369; \$199.10.
- Cunningham & Sons, Edgar William, Lake King 6356; \$59.47.
- Danks J. G., 120 Medina Avenue, Medina 6167; \$11.59.
- Davidson & Partners, Box 58, Pingelly 6308; \$69.85.
- Davies J. M. executor of estate, Roy Munslow Davies and Jean Margaret Davies, 56 Merriwa Street, Nedlands 6009; \$36.98.
- Davies May, 64 Park Street, Como 6152; \$21.86.
- Davies Ross Joseph, South Burracoppin 6421; \$12.54.
- Dawson L. Arthur, Box 17, Gnowangerup 6335; \$13.61.
- Day G. W. Q., Margaret Road, Glen Forrest 6071; \$17.31.
- Della Bosca & Co., Luigi and Gino, Bodallin 6424; \$35.77.
- Desan Miguel B. A., 22 Nautilus Street, Sun Set Beach, Geraldton 6530; \$10.83.
- M. Devine, 13 Regent Avenue, Mt. Pleasant 6153; \$14.30.
- Herbert E. Dhu, Box 309, Pingelly 6308; \$11.94.
- Herbert John Ditchburn, 33 Pioneer Road, Albany 6330; \$30.39.
- Stuart E. Douglas, Lake King 6356; \$54.75.
- Doust Hector Stanley, Box 202, Moora 6510; \$16.02.
- Doye Graeme, Bokal 6392; \$31.28.
- J. Dunn and C. E. Waltham executors of estate of Thomas Edward Dunn deceased, Tammin 6409; \$26.58.
- B. J. Duns and M. J. George, administrators of estate of D. M. Duns (deceased), 8 Auckland Street, North Perth 6006; \$46.25.
- Eaglerest Estate, R.M.B. 555, Kojonup 6395; \$21.38.
- Eastern Mutual Proprietor, Nyabing 6341; \$55.69.
- Kevin M. Eastough, Yuna 6532; \$131.91.
- Alexander Eatts, Bodallin 6424; \$14.72.
- Gordon Charles Edgley, Dudinin 6363; \$14.82.
- Leslie Alexander Edwards, Mukinbudin 6479; \$24.77.
- Edwards Richard Edward, 25 George Street, Rockingham 6168; \$32.73.
- Edwards T. C. and R. T., Ongerup 6336; \$18.21.
- Egerton-Warburton Ian A., Kojonup 6395; \$17.26.
- Estate of Ellery Frederick William, C/o F. R. Ellery, 263 Fifth Street, Wonthella 6530; \$13.35.
- Emu Downs Pastoral Co., Box 59, Lake Grace 6353; \$11.10.
- English A. and R. & Son, Box 3, Wagin 6315; \$27.38.
- Smith Ethel May Currie, Executive Estate Alfred Henry English (Deceased) and Rita Aileen English, Wagin 6315; \$11.79.
- English Rita Aileen, Wagin 6315; \$13.76.
- Esperance Contracting & Service, P.O. Box 407, Esperance 6450; \$25.77.

- Evans Bros., Box 20, Salmon Gums 6445; \$238.98.
 Evans Ronald Leslie, Burracoppin 6421; \$14.43.
 Glen Beaumont Exley, 74 Pearl Street, Cloverdale 6105; \$18.99.
 Fairclough M. J. & E. M., 40 Broome Street, Mosman Park 6012; \$78.11.
 Farhead R. J. F. & M. E., Box 3, Greenhills 6380; \$46.26.
 Fairhead Robert John Frederick, Lot 272, Willcox Street, Chidlow 6556; \$78.81.
 Farmer & Son, Wilfred Thomas, Korrelocking 6485; \$26.29.
 George Leslie Fenwick, Korrelocking 6485; \$12.27.
 James R. Ferguson, Box 35, Toodyay 6566; \$15.84.
 John P. Agar Executive Estate Christopher Finlayson Deceased, & Christine Finlayson, Dongara 6525; \$16.09.
 Arthur David Fisher, Koorda 6475; \$18.37.
 Fitzgerald Maurice, Box 33, Morawa 6623; \$34.82.
 Fletcher Oswin, Lake Camm 6355; \$20.74.
 Flint Walter, Bindoon 6502; \$11.41.
 Executive of Estate, Eric Fielding Flint Deceased, Box 81, Quairading 6383; \$13.14.
 David Spencer Forrest, Morawa 6623; \$134.37.
 Forsyth George Bruce & Maureen, 22 Buntine Way, Girrawheen 6064; \$12.33.
 Forth John Charles, P.O. Box 267 Esperance 6450; \$12.84.
 Fowler Leslie Victor & Irene, Mingenew 6522; \$93.86.
 Fowler Irene, Box 74, Mingenew 6522; \$10.13.
 Edgar Albert Fowler, 34 First Avenue, Kwinana 6166; \$21.67.
 Kenneth Frank Fowles, 28 Orchid Street, Tuart Hill 6060; \$10.93.
 Francis William Walter & Allan Clarence, Tardun 6628; \$59.49.
 Franklin Maisie Joan, 25 Leahy Street, Dalwallinu 6609; \$11.08.
 Eric John Fraser, 25 Pegus Street, Thornlie 6108; \$21.51.
 Fraser Ian Crosbie, Karlgarin 6358; \$49.82.
 W. L. Frayne, P.O. Ravensthorpe 6346; \$33.97.
 Executive Estate Albert Henry Freegard (Deceased), 163 Anzac Road, Mt. Hawthorn 6016; \$20.52.
 Alice Barbara Freeman, Salmon Gums 6445; \$11.15.
 William C. Fuller and Co., Box 23, Wagin 6315; \$130.44.
 Russell Fuller, Wagin 6315; \$15.50.
 Gaebler George Edward, Box 237, Fremantle 6160; \$11.84.
 Alf Gaglia, Yealering 6372; \$13.00.
 Garner William & Pauline, 450 Whitehorse Road, Surrey Hills, Victoria 3127; \$44.62.
 Garrett John Thomas, Box 22, Southern Cross 6426; \$22.58.
 Garrett, J. T. & G. J., Southern Cross 6426; \$14.16.
 Walter Herbert Geier, Box 415, Merredin 6415; \$29.96.
 Lyn Angus Gellatly, C/o J. Hutchins, Warren Road, Nannup 6275; \$10.75.
 Executive Estate Peter Ghidella, Deceased, Mundijong 6202; \$13.85.
 Gibson A. E. & L. J., Box 53, Gingin 6503; \$67.11.
 Gilchrist Edward F. G., Box 1007, Geraldton 6530; \$16.97.
 Gillett & Co Alick Arnold, 45 Coventry Road, Safety Bay 6169; \$27.86.
 Gillingham C. S., Taralarup Road, Mail, Mt. Barker 6324; \$14.11.
 C. S. & B. S. Gillingham, Taralarup Road, Mail, Mt. Barker 6324; \$14.18.
 Ann Estea Gobetti, Box 81, Southern Cross 6426; \$24.93.
 Goldie Kenneth, Mukinbudin 6479; \$14.27.
 Pearl Emma Leonard Executive Estate Li Gooder Deceased, 186 Hicks Street, Gosnells 6110; \$66.02.
 Goodings Keith William, Corrigin 6375; \$19.11.
 Raimondo Gozzi, Tammin 6409; \$45.09.
 Graffin Alex Thomas, 8 Seahaven Street, Safety Bay 6169; \$61.43.
 George Raynor Green, 224 Albany Highway, Albany 6330; \$11.51.
 Executor of Estate Frank Ambrose Grigson (Deceased), Moora 6510; \$52.06.
 Executor Estate J. A. & M. E. Groves (Deceased) Pingaring 6357; \$15.18.
 Growden Ruby & William, 265 Marmion Street, Cottesloe 6011; \$37.35.
 Hack Murray William, 35 Jayes Road, Boyup Brook 6244; \$52.48.
 Robert Hannel Haines, Box 63 Three Springs 6519; \$83.18.
 Hall Annie, 4 Loch Street, Claremont 6010; \$14.36.
 G. E. Hamilton, P.O. Corrigin 6375; \$12.56.
 Hampel Norman William & Gleneath, Gwenieth Fay, Box 64, Southern Cross 6426; \$12.83.
 Hand Fiona May, 22 Cameron Street, Canning Vale 6107; \$12.81.
 Harris P. J. B. & K. P. 18 Lewis Road Kalamunda 6076; \$21.11.
 Harris Brian Francis, 15 Armada Street, Bayswater 6053; \$13.18.
 R. H. Harrison & Sons, Walkaway 6528; \$74.26.
 Hart Bros., Chittering 6084; \$13.02.
 Hart L. J., Box 49 Meckering 6407; \$10.91.
 Hartley Roy, 376 Abernethy Road, Cloverdale 6105; \$35.47.
 Harvey John William, C/o Central Norseman, Gold Corp., Norseman 6443; \$71.15.
 Harvey Les J., 14 Mile Brook via Williams 6391; \$13.88.
 Robert Donnolly Hawkins, 1 Sorrento Street, North Beach 6020; \$72.65.
 Haymes Clarence Hector, Alfred & Catherine Beryl, Wagin 6315; \$92.74.
 Hayward Charles, Moornaming 6341; \$45.15.
 Hayward Bertram Ernest, Box 604 Albany 6330; \$10.77.
 Heard Graham, 3 Henry Street, Toodyay 6566; \$41.53.
 Hearn G. G., East Kulin 6365; \$35.01.
 James Kinnear Hebiton, 100 Bateman Road, Mt. Pleasant W.A. 6153; \$138.40.
 Hebiton Ruth, 100 Bateman Road, Mt. Pleasant 6153; \$70.73.
 Hedges Jean A., Box 9 Toodyay 6566; \$15.67.
 Russell H. F. Hein, Box 11 Kalannie 6468; \$27.25.
 Henty Pastoral Co., Box 786 Esperance 6450; \$57.91.
 Executor Estate William Patrick Hesford, Deceased, 55 Fairway, Nedlands 6009; \$85.10.
 Hill Kathleen, Flat 8, 6 Melville Parade, South Perth 6151; \$117.32.
 Hills Alma F., 89 Flinders Street, Yokine 6060; \$13.27.
 Hitchins & Son, 19 Loch Street, Claremont 6010; \$15.64.
 Executor of Estate of Allen Herbert Hitchcock, Deceased, Box 17 Pingelly 6308; \$64.76.
 Hobleby Trevor George, Box 176 Merredin 6415; \$30.89.
 Hodge Lionel Charles, Gutha 6623; \$45.79.
 Hodge Miriam, Gutha 6623; \$27.37.
 Hoffmann Gerald & Geoffrey, Box 75, Trayning 6488; \$39.94.
 Holland Thomas Herbert, 4 Sixth Avenue, Kensington 6151; \$76.77.
 F. & H. L. Honey, 67B Station Road, East Fremantle 6158; \$29.63.
 Charles Maitland & Dorothy Rita House, Box 21 Williams 6391; \$61.69.
 Hovell Colin Dudley, Porongorups 6324; \$20.43.
 William F. & David F. Hughes, 12 to 14 Wynyard Street, Belmont 6104; \$68.18.
 Executor of Estate, Charles Hutchinson. Deceased & Mary Hutchinson, RMB 231 West Pingelly 6308; \$12.16.
 Hyden Golf Club, Hyden 6359; \$26.92.
 Hynes Roy John, Pingelly 6308; \$10.03.
 Ianson D. L. & M. J., 7 Zenith Street, Shelley Cove 6155; \$50.77.
 Illingworth June Lorraine, 31 Pemble Street, Katanning 6317; \$35.78.
 Inder-Smith Bruce, 5 South Road, Brighton Victoria 3086; \$29.39.
 Iuculano Bros., Gull Road, Serpentine 6205; \$11.43.
 Ivydowns Pastoral Co., 93 Webster Street, Nedlands 6009; \$12.56.
 Alexander Jackson, Northampton 6535; \$20.88.
 Jackson David L., Box 917, Townsville, Queensland 4810; \$31.54.
 Jaeschke Allan Leonard, 19 Graham Street, Dunedin, New Zealand; \$37.02.
 James John, Pinebrook Road, Bvford 6201; \$11.62.
 Jebb Albert, Muntadgin 6420; \$11.97.
 Jenkins Val, Marvel Loch, C/o Bank of N.S.W., Southern Cross 6426; \$13.60.
 Jensen Dudley Owen, 34 Gibbs Street, East Cannington 6107; \$10.95.
 Gordon Charles Philip Job, 54 Palmer Street, Narragin 6312; \$17.12.

- Johnson Gordon Leslie (deceased), C/o M. F. Johnson, executor of estate, Lot 57, Great Eastern Highway, Mundaring 6073; \$16.60.
- Johnston Harold William, C/o A.N.Z. Bank, 84 St. George's Terrace, Perth 6000; \$31.37.
- Johnstone I. D. & G.; 10 Gummow Street, Hamilton Hill 6163; \$30.28.
- Donald Cyril Jolley, P.O. Box 168 Esperance, W.A. 6450; \$16.44.
- Jones & Co. Bertram Clarence, 8 Habgood Street, East Fremantle 6158; \$10.06.
- Jones Allan Raymond, 342 Bow Street, Esperance 6450; \$12.32.
- D. W. G. Treloar executor estate Arthur R. C. Jones deceased, 31 Kinnimont Avenue, Nedlands 6009; \$300.11.
- Jones Leona A., R. M. B. 572 Kojonup 6395; \$10.13.
- Jones Murray Travers, 24 Grove St, Morawa 6623; \$12.87.
- Joyce Anthony Francis and John Andrew, P.O. Box 200, Mt. Hawthorn 6016; \$41.68.
- Jupp Archibald Lewis and Clara, 34 Dorothy Street, Geraldton 6530; \$57.80.
- Karalee, C/o Geraldton Abattoirs, Box 103, Geraldton 6530; \$30.48.
- Keay Herbert Stanley, "Pommy Farm", Pingrup 6343; \$63.67.
- Kelly W. J., 7 Goldsmith Street, Buabury 6230; \$11.71.
- Kemp Laurence, Edward William, Mt. Kokeby 6304; \$38.13.
- Kennedy David, Salmon Gums 6445; \$14.06.
- Kenny Ellen Francis, 42 Wilberforce Street, North Beach 6020; \$34.07.
- Kimber B. M., Boddington 6390; \$30.78.
- David George King, Box 165, Corrigin 6375; \$14.96.
- Stuart King, P.O. Box 181, Derby 6728; \$38.23.
- K. and V. M. Kingdon, Ongerup 6336; \$10.73.
- Kitts M. D. and W. G., Smith Street, Glen Forrest 6071; \$19.36.
- Earle I. Kotzur, C/o Box 19, Kambalda 6430; \$27.29.
- Laird Allan John, 6 Craig Street, Busselton 6280; \$100.30.
- Laird Peter McKeller, Dandaragan 6507; \$11.37.
- Estate of Allan Lanagan, deceased, C/o Mr. Gwydir Lanagan, 57B Fifth Road, Armadale 6112; \$17.10.
- K. B. and S. E. Lang, Box 216, Wagin 6315; \$10.88.
- Lavelle Maurice Gilbert, 6 Brixton Street, Beckenham 6107; \$27.61.
- Lawrance Stewart Lorden, Gnowangerup 6335; \$11.06.
- Z. L. Lawrence, Munghinup W. M. R., Esperance 6450; \$13.97.
- Leahy William Joseph and Lillian May, Greenhills 6380; \$27.75.
- Leahy Michael Patrick, P.O. Box 144, Waroona 6215; \$12.85.
- Lee & Son George Henry, 17 Riverton Drive, Ross-moyne 6155; \$24.70.
- Lee Frank Stanley, 133 Todd Street, Merredin 6415; \$10.24.
- Lee Murray Neville, 137 Basinghall Street, East Victoria Park 6101; \$30.68.
- William H. Lee, Newdegate 6355; \$127.97.
- W. H. and R. W. Lee, Box 58, Ravensthorpe 6346; \$33.89.
- Arthur Leonard Major, Box 83, Kulin 6365; \$11.07.
- Leeson Robert Donald and Lesley June, Box 124, Kojonup 6395; \$28.62.
- Lloyd and Wylie, Wialki 6473; \$84.03.
- Allen Locke and Jessica Locke, Pithara 6608; \$291.90.
- Longyear Walter John, Box 74, Meckering 6405; \$48.30.
- Major Alma Kathleen, 9 Frederick Street, Albany 6330; \$10.88.
- Leeson and Ferguson, Box 92, Beverley 6304; \$28.41.
- Malarang Park Pty. Ltd., 285 The Esplanade, Mt. Pleasant 6153; \$29.03.
- Mallee Youth Association, Salmon Gums 6445; \$12.28.
- F. J. Maloney, Walkaway 6528; \$18.42.
- Marsh Walter Hutchinson, Box 95, Mt. Barker 6324; \$23.28.
- Harold Howard Marson, 11 Park Mansions, Elsyngie Road Wandsworth, London SW18; \$49.75.
- Gregory John Martin, 4 Smith Street, Hilton Park 6163; \$19.46.
- Reginald Stanley Martin, Salmon Gums 6445; \$123.85.
- Mason Peter James Muir, C/o N. L. Gianatti, Lot 17, West Swan Road, Caversham 6055; \$10.46.
- Ewan Charles May & Co., Box 324, P.O. Kaitaia, Northland, New Zealand; \$22.52.
- McCabe T. F., Cranbrook 6321; \$70.21.
- McCafferty Brothers, 28 Pitt Street, St. James 6102; \$20.62.
- McCarthy Peter Stuart and Betty, 2 Endeavour Road, Morley 6062; \$14.03.
- McDermott W., Box 40, Gingin 6503; \$10.31.
- Owen Robert McDonagh, Box 130, Dowerin 6461; \$12.14.
- McDonald Thelma Beth, 22 Bishopgate Street, East Victoria Park 6101; \$178.87.
- McDonald Margaret C. Executrix Estate of David James McDonald, Koolanooka 6623; \$30.72.
- Clement Victor McDougall, Wagin 6315; \$76.44.
- McDougall Cecil Eric & Eric Rolston Venning, Box 92, Wagin 6315; \$70.26.
- Victor Frank & Lindsay John McDougall, Nyabing 6341; \$41.56.
- William John & Edith Vernon McFadyen, Popanyinning 6309; \$42.50.
- McGinty James, Box 63, Esperance 6450; \$25.20.
- Robert McIntosh, 117 Reynolds Road, Mt. Pleasant 6153; \$367.44.
- McKay Jack, Kondinin 6367; \$10.94.
- James Alec McKenzie, Box 385, Narrogin 6312; \$82.73.
- McLaughlin Eleanor Archer, 213 Eighth Avenue, Inglewood 6052; \$10.18.
- McManus R. J. & M. A. 23 Hopetoun Avenue, Northam 6401; \$22.94.
- P. McNaughton, Broadlands, Wagin 6315; \$14.07.
- Moran Campbell Alastair, 2 Civic Court Napier Street, Cottesloe 6011; \$15.26.
- McPherson Malcolm, 6 McGlew Street, Eden Hill 6054; \$104.71.
- McPherson Norma, Coongan Avenue, Greenmount 6056; \$104.71.
- MacQueen Donald (Deceased) Executor Estate of C/o Thelma Grogan, Lower Chittering 6084; \$10.36.
- MacQueen Donald (Deceased) Executor Estate of C/o Thelma Grogan, Lower Chittering 6084; \$11.75.
- McQuade Patricia Mavis, 29 Hennessy Place, Mandurah 6210; \$29.78.
- Executive Estate Cecilia McWilliam Deceased, Private Mail Bag, Lake Grace 6353; \$55.22.
- McWhirter Donald Michael, 33 Mary Street, Highgate 6000; \$94.14.
- Mead William Charles & Ernest Charles, 49 Gardner Street, Como 6152; \$13.59.
- Meadowlea Grazing Co., Box 212, Katanning 6317; \$58.70.
- Mengler Lilly Wilhelmine, C/o George Mengler, 1 Houston Road, Rockingham 6168; \$19.67.
- Mernier John Guy, Grass Patch 6446; \$10.98.
- Mibus Gordon L. 18 Massingham Street, Kellerberrin, 6410; \$13.31.
- Rosa Micorelli, C/o Bank N.S.W. Southern Cross 6426; \$32.48.
- Dominico Micorelli, C/o Bank N.S.W., Southern Cross 6426; \$15.62.
- Micorelli Dominico & Rosa C/o Bank N.S.W., Southern Cross 6426; \$12.19.
- Desan Miguel B. A., 22 Nautilus Street, Sun Set Beach, Geraldton 6530; \$25.56.
- Mileen Farm, Box 32, Merredin 6415; \$174.59.
- Millar Mary E. Executrix of Estate of William Millar (Deceased) & Mary Ellen, Millar, 9 Seymour Avenue, Floreat Park 6014; \$18.50.
- Vincent Anthony Millar, Box 15, Bencubbin 6477; \$55.02.
- Miling Masonic Lodge, No. 326 W.A.C., Miling 6575; \$15.04.
- Miller Roland & Geraldine V., Jerramungup 6337; \$14.38.
- Mills Peter, 31 Davies Road, Dalkeith 6009; \$23.07.
- Norman A. Mills, Unit B15 Habitat 74, 62-4 Great Eastern Highway, Rivervale 6103; \$19.99.
- Minehan Helen Laura, 63 River Road, Kelmscott 6111; \$11.55.
- Minelup Pastoral Co., Box 24, Pingrup 6343; \$60.70.
- Mitchell Athol Stephens, 32 Friar Road, Armadale 6112; \$23.90.
- Moir, B. K. & V. J.; Box 126, Naremben 6369; \$29.58.
- Leslie John Moore & Sons, RMB 457, Kojonup 6395; \$38.33.
- Moore & Co William Arthur, Mukinbudin 6479; \$15.02.
- Executive Estate Charles John Moran Deceased, East Wagin 6315; \$50.46.
- H. M. & J. R. Morgan, C/o Farmers Centre, Rockhampton Central, Queensland 4700; \$23.87.

- Charles William Morrell and Co., 24 McGill Street, Kewdale 6105; \$363.92.
- N. C. J. Morrell, Jennapullin via Northam 6401; \$20.72.
- Morris, G. W., Ongerup 6336; \$19.70.
- Mortimer Bros., Ongerup 6336; \$49.20.
- Morton & Co Leo Tudor, Greenough 6530; \$23.24.
- Mt Richards Pastoral Co., Albany 6330; \$10.64.
- Mudge Mervyn M., Coorow 6515; \$39.14.
- Mullane Jack, 31 Wynne Street, Hazelmere 6055; \$12.91.
- Pens Robert Thomas, Wootatting Road, Wooroloo 6558; \$74.79.
- Murelee Holdings, Box 661, Darwin N.T. 5794; \$13.17.
- Henry R. and Coralie Murphy, 123 Forrest Road, Armadale 6112; \$74.57.
- The executor of estate Michael Matthew Murphy (deceased), Pingrup 6343; \$20.48.
- Norman Edward Nagel, Box 137, Pingelly 6308; \$37.34.
- Negri S. R. and P., Bruce Rock 6418; \$33.89.
- Newton G. E. and M. V. and R. H., Box 20, Brookton 6306; \$26.98.
- Nixon John, Dalwallinu 6609; \$572.33.
- Nixon Thelma Marian, Dalwallinu 6609; \$112.76.
- Nock Walter Douglas deceased, P.O. Old Junee, N.S.W. 2652; \$24.33.
- Norrish Norman Richard, Box 6, Borden 6338; \$96.04.
- North Arthur Edward, 36 Havelock Street, Narrogin 6312; \$14.33.
- North Laurence Edward, Wagin 6315; \$14.33.
- Noske Edwin Trancott, Lake Grace 6353; \$11.39.
- Nullabeen Grazing Co., Box 118, Lake Grace 6353; \$106.91.
- Nu Signs Pty. Ltd. Farms, 152 High Street, Fremantle 6160; \$39.11.
- O'Donnell Roderick, 119 Railway Street, Geraldton 6530; \$35.55.
- O'Donnell R. and N. J., Box 740, Bunbury 6230; \$21.22.
- Oldfield Edward Mark, 24 Miriam Street, Holland Park, Queensland 4121; \$38.81.
- Olivier Robert, 23A Eric Street, Cottesloe 6011; \$18.47.
- Orchard Donald Claude, R.M.B. 142, Wickepin 6370; \$11.53.
- G. and I. Ostrom, R.M.B. 320, Cranbrook 6321; \$119.21.
- Page William Richard and Eva May, Box 19, Mullewa 6630; \$53.76.
- Page Herbert John, Bluff Point via Geraldton 6530; \$10.08.
- Page Lionel Edward and Eileen Sylvia, 10 Arle Street, Katanning 6317; \$22.48.
- Lola Eugene Park, 14 Bulwer Street, Perth 6000; \$73.29.
- Parker & Son John Edwin, 18 Albany Highway, Kojonup 6395; \$108.19.
- Parker Hector Austin, 86 Seymour Street, Busselton 6280; \$131.84.
- Parker Hector Austin, 86 Seymour Street, Busselton 6280; \$37.27.
- John Phillip Parker, Salmon Gums 6445; \$65.68.
- Parry & Co. M. S., "Melson Farm", Coorow 6515; \$14.15.
- Parsons Keith Gordon and Mary Alice, Gingin 6503; \$55.47.
- Paternostro Donato, Muntadgin 6420; \$17.40.
- Payne Margaret Hensley, deceased executrix estate, Hyden 6359; \$87.93.
- Leonard Bruce Peacock, Box 69, Cranbrook 6321; \$83.71.
- Peacock Mark Satchell, deceased executor estate, Box 124, York 6302; \$11.12.
- Pearce Harold William, 4 Marian Avenue, Armadale 6112; \$15.10.
- Pearce Violet Jean, 4 Marian Avenue, Armadale 6112; \$15.11.
- Pearce Archie Bert and Nuri Hysen, C/o A. B. Pearce & Co., 44 St. George's Terrace, Perth 6000; \$101.41.
- T. M. and G. M. Pens, Box 55, Darkan 6392; \$108.09.
- Leslie Percival and Aleta Jean Pettit, Glencove, Box 336, Geraldton 6530; \$180.47.
- Pettit K. R., deceased executor estate, 28 Circe Circle, Dalkeith 6009; \$48.61.
- Petnorth Grazing Co. Pty Ltd., 24 Henry Street, Geraldton 6530; \$14.24.
- Piggott Raymond Leslie, 68 Raleigh Street, Carlisle 6101; \$11.77.
- Pilmer G. R., 128 Forrest Street, Peppermint Grove 6011; \$12.81.
- Pingelly Farm Advisory Service, 8 Taylor Street, Pingelly 6308; \$71.91.
- Place & Son E. and G., 8 Batavia Place, Geraldton 6530; \$418.57.
- Ronald Maxwell Pollard, Kulja 6470; \$47.11.
- Porter George Henry, Gidgegannup 6555; \$28.19.
- Premier Butchers, Box 95, Merredin 6415; \$17.83.
- Pridham Trevor Barry, P.O. Box 191, Applecross 6153; \$77.77.
- Pyatt William G. B., West Swan Road, West Swan 6055; \$17.30.
- Quartermaine Francis deceased, Quartermaine Mavis E., executrix Estate of 95 Wylie Crescent, Albany 6330; \$37.75.
- Executrix estate Norma June Quinn deceased, C/o Cockle Parkinson & Penny, P.O. Box 911, Fremantle 6160; \$10.68.
- Cecil George Quinn administrator estate Daniel Ben Quinn deceased, 13 Churchill Avenue, Mandurah 6210; \$28.57.
- Quinn Donna Gail, Gairdner River 6337; \$28.57.
- Randall Trevor G., Box 44, Southern Cross 6426; \$22.14.
- Selwyn L. Rea, 162 Fulton Road, Blackburn South, Victoria 3130; \$18.64.
- Read Stanley Thos J., 86 Cleopatra Street, Palmyra 6157; \$14.71.
- Reid Peter, Burakin 6467; \$50.22.
- Reid R. J., D. H. and W. V., Box 135, South Yarra Victoria 3141; \$186.76.
- Reid Thomas deceased, executor estate, C/o Mr. L. Neilson, Broomhill 6318; \$74.05.
- Harry Repacholi and Hilma Reid Repacholi, 51 Eric Street, Como, W.A. 6152; \$342.48.
- Kenneth Thomas Reynolds, Box 659, Geraldton 6530; \$11.22.
- Richardson Murray John, 7 Fenton Street, Wongan Hills 6603; \$16.51.
- R. & M. Machinery Pty. Ltd., Box 31 Dalwallinu 6609; \$80.71.
- Roberts George William Cannon, Yealering 6372; \$40.72.
- Roberts G. W., Coorow 6515; \$18.22.
- Roberts Lucy May, 10 Quinton Court, Mt. Waverley, Victoria 3149; \$10.82.
- Robinson & Sons, Stanley William, Box 99, Wagin 6315; \$16.57.
- Robinson Frederick A., Box 49 Southern Cross 6426; \$37.50.
- Robinson Leslie Harold, Marvel Loch 6426; \$18.06.
- W. J. Robinson, 21 Railway Terrace, Peterborough S.A. 5422; \$28.04.
- Robinson Raymond George, C/o P.O. Mukinbudin 6479; \$41.86.
- Rodgers S. T. & E. D., Cranbrook 6321; \$18.14.
- Rowe Thomas Joseph & Miriam Grace, 6 Jillara Way, Lesmurdie 6076; \$32.79.
- Royall Jack L. 34 Hooson Way, Wilson 6107; \$13.39.
- Russell Arthur Alfred, Lake King 6356; \$69.96.
- William Robert Rutherford, Kalannie 6468; \$10.43.
- T. J. Rutley, Gutha 6623; \$59.73.
- Reginald Ryan, P.O. Box 101, Woodanilling 6316; \$88.35.
- Salmon Gums Memorial Church, Salmon Gums 6445; \$10.52.
- Sampson Olive Jane, Box 41 Esperance 6450; \$15.11.
- Jacobus Johannas Sander, Bruce Rock 6418; \$32.72.
- Schleicher Albert Vincent, Kulin 6365; \$14.67.
- Schulze Roy, 2 Currong Way, Nollamara 6061; \$63.20.
- Scott Edmond William, RMB 336 East Pingelly 6308; \$31.58.
- Sewell Robinson August & Helen Margaret, Box 173 West Perth 6005; \$17.69.
- J. F. & N. G. Sewell, Southern Cross 6426; \$18.41.
- P. W. & G. A. Shanahan, Windich, Gibson 6448; \$17.12.
- N. G. Sharrett, C/o Box 25 Narembeen 6369; \$16.44.
- Sharrett Thomas Alfred, Quairading 6383; \$10.71.
- D. & V. M. Shaw, Box 168 Wagin 6315; \$11.88.
- Sheehan Brian Gerald, Box 92 Dalwallinu 6609; \$23.43.
- M. Sheehan, Toodyay 6566; \$37.63.
- Leonard Ernest & Brian Leonard Shields, 48 Joiner Street, Melville Heights 6156; \$50.91.
- M. J. Sherar, 217 James Street, Guildford 6055; \$27.64.
- Sherar Eileen Mary, 217 James Street, Guildford 6055; \$40.30.
- Sheridan Cole J., Lime Lake, Wagin 6315; \$47.21.
- Silcock Caleb John, 16 Croot Street, Morawa 6623; \$19.88.

- Sinapius Albert Samuel, Yuna 6532; \$13.80.
 Skender J. & L., Box 71 Carnarvon 6701; \$110.44.
 Slater Kenneth Bertram, Katanning 6317; \$38.66
 Smart & Son Norman James, Ajana 6532; \$158.43.
 Keith Adrian Smart, South Stirling, via Mt. Barker 6324; \$52.62.
 Smart N. R., South Stirling 6324; \$21.42.
 Smit Peter Adrian & Annie M., Keysbrook 6206; \$47.85.
 Smith & Sons George William, 10 Crosbey Street, Floreat Park 6014; \$11.69.
 Smith Ronald Maxwell & Ivy, Beacon 6472; \$53.68.
 Smith & Sons Percival Adams, RMB 138 Wagin 6315; \$376.74.
 Donald Ian Smith, Flat 8, 420 Barker Road, Subiaco 6008; \$17.92.
 E. C. Smith & F. Docherty, Mukinbudin 6479; \$12.79.
 Smith Eric Frank (Deceased), Executor of Estate, Box 130 Northam 6401; \$70.92.
 Smith Francis Arthur, Porongorups 6336; \$69.97.
 The Estate of the late George Vernon Smith, Box 73 Wagin 6315; \$34.23.
 Smith Hector McDonald, 90 Thomas Street, West Perth 6005; \$15.81.
 Smith Leslie Edward, 3 Leonora Street, Wagin 6315; \$11.56.
 Smith Malcolm James, Hyden 6359; \$35.99.
 Phillip Charles Smith, Beverley 6304; \$10.58.
 Smoker, the Executor Estate Ronald (Deceased), & Stella, 7 St. George's Avenue, Mornington Victoria 3931; \$18.95.
 Southall B. J. 12 Lanyon Street, Mandurah 6210; \$53.70.
 J. Spain & Co., Southern Cross 6426; \$29.24.
 Gerald Spanton, Gumeracha South Australia 5233; \$15.42.
 Speedy Amyus Alfred, Yetna 6532; \$18.73.
 Peter E. & Helen M. Spencer, Toodyay 6566; \$46.99.
 Rex Martin Spinley, Box 442 Geraldton 6530; \$32.31.
 L. M. Staines, Pingrup 6343; \$14.16.
 Stanley Noel John, 5 Nairn Road, Bickley 6076; \$10.87.
 Stark Barry Robert, P.O. Box 75 Mt. Barker, South Australia 5251; \$19.87.
 Stephens Brothers, Wagin 6315; \$172.92.
 Stephens Frederick George, 17 Montrose Street, Lynwood 6155; \$15.25.
 Stephens & Sons Frederick George, 17 Montrose Street, Lynwood 6155; \$48.05.
 Stephens Brothers, Wagin 6315; \$74.82.
 Stewart William Alfred, 87 The Esplanade, Esperance 6450; \$24.75.
 Stewart John James, McLachlan & Duncan Meighan McLachlan, Box 77, Lake Grace 6353; \$124.31.
 Cunderdin Sub Centre, St John's Ambulance, Cunderdin 6407; \$16.03.
 John Stocker, Box 83, Williams 6391; \$11.51.
 Stoney & Armstrong, Bremer Road, via Borden 6338; \$36.24.
 Strating H., Warralackin 6421; \$31.19.
 Sugg Clement (Deceased) Executor Estate of Wagin 6315; \$11.86.
 Sugg Martin, 85 Tudhoe Street, Wagin 6315; \$28.96.
 Sutton Edward Anthony, Wagin 6315; \$12.73.
 Charlie Swatek, Kulin 6365; \$96.01.
 Sylvendale Farms, C/o P.O. Box 81, Victoria Park 6100; \$85.91.
 J. H. Taylor, Box 113, Boyup Brook 6244; \$19.68.
 Thomas Pty Ltd I. A., 1 Portland Street, Nedlands 6009; \$23.73.
 Frank William Thomas, 127 Richardson Street, Boulder 6432; \$32.14.
 Thomas W. & E. A., Box 195, Esperance 6450; \$22.43.
 Walter Elwyn Thomas, Bencubbin 6477; \$23.36.
 Thomson F. J. & Coy, RMB 204, Cranbrook 6321; \$19.08.
 Toll Gunter, Coorow 6515; \$16.53.
 Treasure Bros., Boyup Brook 6244; \$207.00.
 Triplett Industries, Box 87, Fremantle 6160; \$57.45.
 Tuckfield Anita Gwendoline, 12 Packham Road, Hamilton Hill 6163; \$17.13.
 B. J. Turner, Post Office, Karratha 6714; \$52.65.
 Turner John Abiel, Box 167, Wagin 6315; \$12.32.
 Turner Susanne Lynette, Box 167, Wagin 6315; \$12.32.
 Twart Greta May, 29A Penguin Road, Safety Bay 6169; \$23.46.
 Tweedie J. R. & I. E., 283 Scarborough Beach Road, Doubleview 6018; \$12.50.
 T. W. Pastoral Co., Pingrup 6343; \$17.63.
 Francis Graham Tyson, Box 109, Kulin 6365; \$84.90.
 Vaanholt Arend & Wemeltje, Tardun 6628; \$17.58.
 Van Bekhoven Franciscus Johannes, Box 83, Kalamunda 6076; \$16.02.
 Vaughan Ernest John Webb, Box 259, Geraldton 6530; \$43.13.
 Garry N. H. Veal, Box 69, Goomalling 6460; \$84.27.
 F. R. Venables, 56 Ougden way, Medina 6167; \$24.39.
 Vickers Alfred Martin & Faye Irene, Box 128, Narembeen 6369; \$37.72.
 Vickers Alfred Martin, Box 128, Narembeen 6369; \$16.47.
 Walker & Knight, Box 21, Mandurah 6210; \$14.78.
 Walker Elanoir Francis, 27 Buckingham Road, Kelmscott 6111; \$81.82.
 Walker Elanoir Francis, 27 Buckingham Road, Kelmscott 6111; \$10.42.
 Waller Barry Granville, 21 Mark Street, Geraldton 6530; \$14.98.
 Gerald Henry Walsh, Box 5, Cuballing 6311; \$14.50.
 Walton Ada Audrey, 77 Antares Street, Southern Cross 6426; \$28.06.
 Ward & Hancock, Pingaring 6357; \$66.29.
 Ward Adrian Rodney & Jennifer Mary, Hyden 6359; \$99.72.
 Ward R., Hyden 6359; \$23.18.
 Warinder Grazing Pty Ltd., 104 St. George's Terrace, Perth 6000; \$22.79.
 A. J. Warren, Esperance 6450; \$12.96.
 Wasley H. G. & Ferguson A. W., G.P.O. Box 317, Perth, 6001; \$64.12.
 Waterhouse Herbert Hartnoll, 67 Cawston Road, Attadale 6156; \$12.29.
 Watt & Co B. H., 10 Vance Street, Mandurah 6210; \$16.39.
 Watterson Margaret Ann, Wamballup Estate, Box 141, Narembeen 6369; \$15.22.
 Watts Dorothy Graeme, 18 Austin Street, Shenton Park 6008; \$12.50.
 Watts Bros., Drunei Gardens, Unit 6, Railway Avenue, Armadale 6112; \$48.16.
 Webb Robin, Box 62, Ravensthorpe 6346; \$34.12.
 Welch Ernest Warwick, Gill Street, Mundaring 6073; \$14.27.
 Whiley Robert Anthony, Three Springs 6519; \$13.81.
 Whisson & Co. Brian Herbert, 13 Tabard Street, Greenwood 6024; \$385.54.
 White William, Esperance 6450; \$12.52.
 Charles Joseph Whitehurst, Jennacubbine 6401; \$22.41.
 L. Whiteman Pty. Ltd., Farm A/c 68 St. George's Terrace, Perth 6000; \$248.47.
 Whybrow Malvern Herbert & Neville Edward, Badgin-garra 6521; \$15.48.
 Ian & Nola Wilks, P.O. Box 483 Esperance 6450; \$19.42.
 Cecil Francis Williams, 66 Ensign Street, Narrogin 6312; \$13.51.
 Williams & Company, Robert C., Box 5 Popanyinning 6309; \$57.14.
 Robert Graeme Williams, Box 53 Goomalling 6460; \$24.03.
 Victor Owen Williams, 41 Canning Beach Road, Apple-cross 6153; \$62.59.
 Willis Thomas Warren & James Ardagh, Useless Loop, via Carnarvon 6701; \$149.33.
 Wilson William Thomas & Ann, 18 Barrisdale Road, Ardross 6153; \$42.94.
 Joan Maxine Winter, 139 Grand Promenade, Double-view 6018; \$14.28.
 Withell Eva Elizabeth, 47 McKenzie Street, Wembley 6014; \$17.14.
 Woodman Catherine Glenice, 18 Stringybark Drive, Kambalda West 6444; \$10.76.
 Woodman R. 18 Stringybark Drive, Kambalda West 6444; \$10.76.
 Woods Gilbert & Maria, Highbury 6313; \$28.62.
 Woolamba Pastoral Co., Box 24 Scaddan 6447; \$26.69.
 Woolhouse Douglas Frank, 32 Lennoxtown Road, Dun-craig 6023; \$28.49.
 Worth Russell Vincent, Box 37 Salmon Gums 6445; \$11.75.
 Wright Bros., 6 Broomehill Road, Kojonup 6395; \$25.79.

W. J. & J. L. Wright, Pingrup 6343; \$19.22.
 Wynton Charles Rueben, P.O. Wubin 6612; \$81.46.
 Yates Stephen Michael, 9 Baldwin Street, Como 6152;
 \$13.10.
 Young Bertram Thomas, 2 Caw Street, Merredin 6415;
 \$333.15.
 Young D. L. (Deceased) & H. E., Executor of Estate
 of Lot 13 Welshpool Road, Wattle Grove 6107;
 \$32.81.
 Young Herbert John Perry, 47 North Road, Bassendean
 6054; \$15.67.
 Dennis Raymond Young, Box 33 Three Springs 6519;
 \$30.47.

Guest, Reginald John, late of 22 Leach Avenue,
 Riverton, Aircraft Maintenance Engineer, died
 15/11/84.
 Hughes, William Johnston, late of 70 Oakover Street,
 East Fremantle, Retired Builder, died 22/12/84.
 McIntosh, John Ramsay, formerly of 38 Hamilton
 Street, Bayswater late of The Embleton Nursing
 Home, Broun Avenue, Embleton, Retired Storeman,
 died 8/12/84.
 Wilson, Robert James, 14 Graeme Street, Kalgoorlie,
 Retired Miner, died 13/12/84.

Dated at Perth this 19th day of February, 1985.

L. C. RICHARDSON,
 General Manager.

TRUSTEES ACT 1962.

CREDITORS and other persons having claims in respect of the estate of Carl Adolph Strand late of Lowrie Road, Boyanup, in the State of Western Australia Farmer Deceased to which section 63 of the Trustees Act 1962 as amended applies are required to send particulars of their claims to the Executrix Paula Ancher Strand care of Young & Young, 5 Spencer Street, Bunbury, by the 29th day of March, 1985 after which date the said Executrix may convey or distribute the assets having regard only to the claims of which they have notice and the said Executrix shall not be liable to any person of whose claim they have had no notice at any time of administration or distribution.

Dated this 22nd day of February, 1985.

YOUNG & YOUNG,
 for the Executrix.

WEST AUSTRALIAN TRUSTEES LIMITED ACT 1893.

NOTICE is hereby given that pursuant to section 4A of the West Australian Trustees Limited Act 1893 West Australian Trustees Limited has elected to administer the Estates of the undermentioned deceased persons:—

Name of deceased; Occupation; Address; Date of Death; Date election filed.

Brown, Robert Henry, Retired Farmer, late of 268 Stock Road, Willagee. 5/1/1985, 18/2/1985.
 McIntosh, John Ramsay, Retired Storeman, formerly of 38 Hamilton Street, Bayswater late of The Embleton Nursing Home, Broun Avenue, Embleton. 8/12/1984, 19/2/1985.

Dated at Perth this 19th day of February, 1985.

L. C. RICHARDSON,
 General Manager.

TRUSTEES ACT 1962.

CREDITORS and other persons having claims in respect of the estate of May Neilson late of Home of Peace, Thomas Street, Subiaco, to which section 63 of the Trustees Act 1962 as amended applies are required to send particulars of their claims to the Executor Albert Neil Neilson of Lot 15 Treasure Road, Brunswick Junction, care of Young & Young, 5 Spencer Street, Bunbury by the 29th day of March, 1985 after which date the said Executor may convey or distribute the assets having regard only to the claims of which they have notice and the said Executor shall not be liable to any person of whose claim they have had no notice at any time of administration or distribution.

Dated this 22nd day of February, 1985.

YOUNG & YOUNG,
 for the Executor.

TRUSTEES ACT 1962.

Notice to Creditors and Claimants.

CREDITORS and other persons having claims (to which section 63 of the Trustees Act relates) in respect of the Estates of the undermentioned deceased persons are required to send particulars of their claims to me on or before 25 March 1985, after which date I may convey or distribute the assets, having regard only to the claims of which I then have notice.

Blackmore, Florence Edith, late of Hadassah Nursing Home, 52 Second Avenue, Mt Lawley, died 2/2/85.
 Haythornthwaite, Gladys, late of 30 Milson Street, South Perth, died 22/1/85.
 Jarvis, Olive Margaret, late of 24 Clara Road, Hamilton Hill, died 15/1/85.
 Jenkins, Gladys Emily, late of Carinya Nursing Home, Bristol Avenue, Bicton, died 23/1/85.
 Kazlauskas, Izidorius, late of 4 Clytie Road, Mandurah, died 22/1/85.
 Kendal, Dorothy Joan, late of 1 Hydra Close, Rockingham, died 31/12/84.
 McCaw, Jenifor Victoria, late of 31 Murray Road, Palmyra, died 29/1/85.
 Neath, Herbert Rudge, late of 7 Malindi Street, Willetton, died 11/1/85.
 Peake, William Henry, late of 165 Varden Street, Kalgoorlie, died 29/12/84.
 Rezzalis, Janis, late of 2/23 Glyde Street, Mosman Park, died 10/2/85.
 Robinson, Jack, late of Swanbourne Hospital, Lantana Avenue, Graylands, died 5/7/84.
 Smith, Janet McNair Gertrude May, late of 61 Recreation Road, Waroona, died 28/1/85.

Dated this 18th day of February, 1985.

S. H. HAYWARD,
 Public Trustee,
 Public Trust Office,
 565 Hay Street,
 Perth.

TRUSTEES ACT 1962.

Notice to Creditors and Claimants.

WEST AUSTRALIAN TRUSTEES LIMITED of 135 Saint George's Terrace, Perth requires creditors and other persons having claims (to which section 63 of the Trustees Act 1962 relates) in respect of the Estates of the undermentioned deceased persons, to send particulars of their claims to it by the date stated hereunder, after which date the Company may convey or distribute the assets, having regard only to the claims of which it then has notice.

Last Date for Claims: 22/3/85.

Brooks, Henry James, late of 196 Surrey Road, Rivervale, Retired Painter, died 10/1/85.
 Brown, Robert Henry, late of 268 Stock Road, Willagee, Retired Farmer, died 5/1/85.
 Follington, Frances Ann, formerly of 18 McLean Street, Melville, late of Carinya Nursing Home, 41 Bristol Avenue, Bicton, Widowed, died 1/1/85.

SPECIAL NOTICE
SUBSCRIPTION CHARGES

Increase Treasury approved effective
1 November 1984

GOVERNMENT GAZETTE

Counter Sales, per copy—\$1.80

Annual Subscription (Excluding Extraordinary Copies) Including Postage (Surface Mail)—\$218.00 per annum

INDUSTRIAL GAZETTE

Counter Sales, per copy—\$5.70

Annual Subscription, Including Postage (Surface Mail)—\$110.00 per annum

HANSARD

Counter Sales, per copy—\$5.00

Annual Subscription, Including Postage (Surface Mail)—\$152.00

NOTICE
GOVERNMENT GAZETTE
ADVERTISING CHARGES

Deceased Estate Notices, per Estate—\$8.80

Real Estate and Business Agents and Finance Brokers Licences, Per Notice—\$17.60

All other notices

Per Column Centimetres—\$1.80

Minimum Charge—\$8.80

NOTICE

Subscriptions are required to commence and terminate with a quarter.

The *Government Gazette* is published on Friday in each week, unless interfered with by public holidays or other unforeseen circumstances.

SUBSCRIPTIONS:—The subscriptions to the *Government Gazette* are as follows—

Annual subscriptions, \$218.00; nine months, \$168.00; six months, \$112.00; three months, \$57.00; singles copies (current year), \$1.80; single copies (previous years, up to 10 years), \$2.00, over 10 years, \$2.20.

STANDING ORDER
SUBSCRIPTION SERVICE

(Price quoted includes postage)

Western Australian Statutes—Per Annum.

	Local (W.A.)	Interstate and Overseas
	\$	\$
Loose Statutes	45.00	52.00
Bound Statutes	107.00	114.00
Loose and Bound	152.00	166.00

Sessional Bills—\$47.00 Australia Wide.

CONTENTS.
REGULATIONS, BY-LAWS, RULES,
DETERMINATIONS, ORDERS.

	Page
Country Areas Water Supply Amendment By-laws 1985	690
Credit (Administration) Regulations 1985	699-700
Fisheries Amendment Regulations 1985	671-3
Health Act—By-laws— Town of East Fremantle—General Sanitary Provisions	670
Local Government Act—Orders— Shire of Coolgardie (Ward Representation) Order 1985	697
Uniform Private Swimming Pool By-laws Order No. 1	697
Mental Health Orders 1985	660-4
Podiatrists Registration Rules 1985	664-70
Supreme Court—Amendment of Rules	658
Workers' Compensation Board Amendment Rules 1985	698

GENERAL CONTENTS.

	Page
Agriculture, Department of	700-1
Consumer Affairs	657, 699-700
Country Areas Water Supply	690
Crown Law Department	658-9
Deceased Persons' Estates	715
Disposal of Uncollected Goods	671
Finance Brokers Control Act	657-8
Fisheries and Wildlife	671-3
Health Department	653, 659-70
Hospitals Act	659-60
Inquiry Agents Licensing Act	658
Justices Act	658
Local Government Department	657, 673-7
Local Government Department	691-7
Main Roads	653-6, 691, 703-4
Marine and Harbours	671
Metropolitan Region Planning	687-8
Mines Department	704-8
Municipalities	691-9
Navigable Waters Regulations	671
Orders in Council	657, 697
Petroleum (Submerged Lands) Act	704-6
Proclamations	653-7
Public Trustee	715
Public Works Department	688-90
Public Works Tenders	688-9
Registrar General	704
Supreme Court—Amendment of Rules	658
Tender Board	701-3
Town Planning	677-87
Transport	671
Treasury	657-8
Trustees Act	715
Unclaimed Money	708-15
Water Boards Act	691
West Australian Trustees Limited Act	715
Western Australian Industrial Relations Commission	697
Workers' Compensation and Assistance Act	657, 698