



Government Gazette

OF

WESTERN AUSTRALIA

(Published by Authority at 3.30 pm)

No. 137]

PERTH: FRIDAY, 28 NOVEMBER

[1986

AT a meeting of the Executive Council held in the Executive Council Chambers at Perth the 18th day of November, 1986, the following Orders in Council were authorised to be issued:

Child Welfare Act 1947-1984

ORDER IN COUNCIL

WHEREAS by section 19 (2) (a) of the Child Welfare Act 1947-1984, it is provided that the Governor may appoint such persons, male or female, as he may think fit, to be members of any particular Children's Court and may determine the respective seniorities of such members, and whereas by section 19 (1) (b) (ii) of the said Act the Governor may amend, vary or revoke any such appointment: Now Therefore His Excellency the Governor by and with the advice and consent of the Executive Council doth hereby appoint the persons named in the First Schedule hereto to be Members of the Children's Court at the place mentioned and doth hereby revoke the appointment of the person named in the second Schedule hereto as a Member of the Children's Court at the place mentioned.

First Schedule

Cue

David Ellis Hugill.
Maxwell William Shepherd.

Second Schedule

Cue—Donald Edward Anderson.

G. PEARCE,
Clerk of the Council.

Child Welfare Act 1947-1984

ORDER IN COUNCIL

WHEREAS by section 19 (2) (a) of the Child Welfare Act 1947-1984, it is provided that the Governor may appoint such persons, male or female, as he may think fit, to be members of any particular Children's Court and may determine the respective seniorities of such members, and whereas by section 19 (1) (b) (ii) of the said Act the

51411—1

Governor may amend, vary or revoke any such appointment: Now Therefore His Excellency the Governor by and with the advice and consent of the Executive Council doth hereby appoint the persons named in the First Schedule hereto to be Members of the Children's Court at the place mentioned and doth hereby revoke the appointments of the persons named in the Second Schedule hereto as Members of the Children's Court at the place mentioned.

First Schedule

Kalgoorlie

Sydney James Winchcomb.
William Edwin Boldwin.
Edgar George Winner.
Djuro Tintor.

Second Schedule

Kalgoorlie

Ethel May Castlehow.
Louis Stevenson Langoulant.
George Allen Mills.

G. PEARCE,
Clerk of the Council.

Land Act 1933

ORDERS IN COUNCIL

WHEREAS by section 33 of the Land Act 1933, it is made lawful for the Governor to direct that any Reserve shall vest in and be held by any person or persons to be named in the order in trust for the like or other public purposes to be specified in such order; and whereas it is deemed expedient as follows:—

File No. 4089/20.—That Class "A" Reserve No. 385 (at Wonnerup) should vest in and be held by the Shire of Busselton in trust for the purpose of "Camping and Recreation".

File No. 7133/08.—That Reserve No. 5322 (Williams Location 15747) should vest in and be held by the National Parks and Nature Conservation Authority in trust for the purpose of "Conservation of Flora and Fauna".

File No. 1499/41.—That Reserve No. 22333 (Yealering Lot 55) should vest in and be held by the Shire of Wickiepin in trust for the purpose of "Community Centre".

File No. 3585/57 V2.—That Reserve No. 24924 (Onslow Lot 677) should vest in and be held by the Minister for Transport in trust for the purpose of "Navigation Beacon Site".

File No. 1857/64.—That Reserve No. 28298 (Victoria Location 10860) should vest in and be held by the Shire of Coorow in trust for the purpose of "Water".

File No. 1624/971.—That Reserve No. 34220 (Derby Lot 823) should vest in and be held by the Shire of Derby-West Kimberley in trust for the purpose of "Park and Recreation".

File No. 3678/977.—That Reserve No. 36206 (Derby Lot 868) should vest in and be held by the Shire of Derby-West Kimberley in trust for the purpose of "Park and Recreation".

File No. 758/984.—That Reserve No. 39524 (Swan Location 10650) should vest in and be held by the City of Stirling in trust for the purpose of "Recreation".

File No. 2913/984.—That Reserve No. 39536 (Sandstone Lot 502) should vest in and be held by the Australian Telecommunications Commission in trust for the purpose of "Radio Telephone Tower and CAX Site".

File No. 1754/986.—That Reserve No. 39591 (Onslow Lot 664) should vest in and be held by the Shire of West Pilbara in trust for the purpose of "Drainage".

Now therefore, His Excellency the Governor, by and with the advice and consent of the Executive Council, does hereby direct that the beforementioned Reserves shall vest in and be held by the abovementioned bodies in trust for the purposes aforesaid, subject nevertheless to the powers reserved to him by section 37 of the said Act.

G. PEARCE,
Clerk of the Council.

Land Act 1933

ORDERS IN COUNCIL

WHEREAS by section 3 of the Land Act 1933, it is made lawful for the Governor to direct that any Reserve shall vest in and be held by any person or persons to be named in the Order, in trust for any of the purposes set forth in section 29 of the said Act, or for the like or other public purposes to be specified in such Order and with power of leasing; and whereas it is deemed expedient as follows:—

File No. 4256/95 V2.—That Reserve No. 3540 (Hampton Location 190) should vest in and be held by the Minister for Mines in trust for the purpose of "Explosives".

File No. 2309/60.—That Reserve No. 25822 (Cue Lots 37, 38 and 39) should vest in and be held by the Aboriginal Lands Trust in trust for the purpose of "Use and Benefit of Aboriginal Inhabitants".

File No. 2309/60.—That Reserve No. 29501 (Cue Lots 45 to 50 inclusive) should vest in and be held by the Aboriginal Lands Trust in trust for the purpose of "Use and Benefit of Aboriginal Inhabitants".

File No. 2076/65.—That Reserve No. 30996 (Swan Locations 8548 and 8972) should vest in and be held by the Minister for Education in trust for the purpose of "High School (Hampton)".

File No. 2753/983.—That Reserve No. 38570 (Cockburn Sound Location 2754) should vest in and be held by the Minister for Education in trust for the purpose of "School Site".

Now, therefore, His Excellency the Governor, by and with the advice and consent of the Executive Council, does hereby direct that the beforementioned Reserves shall vest in and be held by the abovementioned bodies in trust for purposes aforesaid with power to the said bodies to lease the whole or any portion thereof for any term, subject nevertheless to the powers reserved to me by section 37 of the said Act.

G. PEARCE,
Clerk of the Council.

Land Act 1933

ORDERS IN COUNCIL

WHEREAS by section 34B (1) of the Land Act 1933, it is made lawful for the Governor to revoke an Order in Council issued pursuant to section 33 of that Act.

File No. 4256/95 V2.—And whereas by Order in Council dated 15 June 1904 Reserve 3540 was vested in the Minister for Mines in trust for the purpose of "Explosives" with power, to lease the whole or any portion thereof for any term not exceeding twenty-one (21) years from the date of the lease.

File No. 2913/984.—And whereas by Order in Council dated 26 August 1986 Reserve 39536 was vested in The Commonwealth of Australia in trust for the purpose of "Radio Telephone Tower and CAX Site".

Now, therefore, His Excellency the Governor, by and with the advice and consent of the Executive Council, hereby directs that the beforementioned Orders in Council be revoked and the Vesting Orders cancelled accordingly.

G. PEARCE,
Clerk of the Council.

Land Act 1933

ORDERS IN COUNCIL

WHEREAS by section 34B (1) of the Land Act 1933, it is made lawful for the Governor to revoke an Order in Council issued pursuant to section 33 of that Act.

File No. 2309/60.—And whereas by Order in Council dated 26 June 1972 Reserve 25822 was vested in the Minister for Community Welfare in trust for "Community Welfare Purposes".

File No. 2309/60.—And whereas by Order in Council dated 26 June 1972 Reserve 29501 was vested in the Minister for Community Welfare in trust for "Community Welfare Purposes".

Now, therefore, His Excellency the Governor, by and with the advice and consent of the Executive Council, hereby directs that Portion of the abovementioned Orders in Council be revoked and the relevant portion of the vesting Orders cancelled accordingly.

G. PEARCE,
Clerk of the Council.

Land Act 1933

ORDER IN COUNCIL

File No. 3585/57 V2.

WHEREAS by section 34B (1) of the Land Act 1933, it is made lawful for the Governor to revoke an Order in Council issued pursuant to section 33 of that Act. And whereas by Order in Council dated 9 March 1982 Reserve 24924 was vested in the Minister for Transport in trust for "Harbour Purposes".

Now, therefore, His Excellency the Governor, by and with the advice and consent of the Executive Council, hereby directs that the relevant portion of the beforementioned Order in Council be revoked and the Vesting Order cancelled accordingly.

G. PEARCE,
Clerk of the Council.

Land Act 1933

ORDER IN COUNCIL

File No. 4089/20.

WHEREAS by section 34B (2) of the Land Act 1933, it is made lawful for the Governor to revoke an Order in Council issued pursuant to section 34 of that Act. And whereas by Order in Council dated 27 July 1949 Class "A" Reserve 385 was placed under the control of the Sussex Road Board as a Board of Management for the purpose of "Camping and Recreation".

Now, therefore, His Excellency the Governor, by and with the advice and consent of the Executive Council, hereby directs that the beforementioned Order in Council be revoked and the appointment of the Sussex Road Board as a Board of Management cancelled accordingly.

G. PEARCE,
Clerk of the Council.

Companies and Securities Industry (Retirement Villages)

(Exemption) Regulations 1985

ORDER IN COUNCIL

SUBJECT to Regulation 5 of the *Companies and Securities Industry (Retirement Villages) (Exemption) Regulations 1985*, the prescribed interests described in Schedule 1 hereto issued by the promoter described in column 1 of Schedule 2 in respect of a retirement village scheme described in Column 2 of Schedule 2 opposite the promoter described in Column 1, are hereby declared to be exempt rights or interests—

- (a) for the purposes of the definition of "prescribed interest" in the *Companies (Western Australia) Code*; and
- (b) for the purposes of the definition of "prescribed interest" in the *Securities Industry (Western Australia) Code*.

Schedule 1

Any right or interest in respect of a retirement village scheme which includes a right to occupy independent living accommodation forming part of the scheme and in respect of which the occupant pays, whether as consideration or by way of donation or otherwise, a lump sum of not less than \$2 000.

Schedule 2

Column 1 Name of promoter	Column 2 Description of Scheme
The Royal Australian Airforce Association (W.A. Division) Inc.	The retirement village scheme known as Air Force Memorial Estate situated at corner of Leach Highway & Bullcreek Drive, Bullcreek in the State of Western Australia and being situated upon the land being portion of Canning Location 2264 and being Lot 2 on Diagram 49117 and being the whole of the land comprised in Certificate of Title Volume 1427 Folio 795
City of Melville Aged Persons Homes Trust (Inc.)	<ol style="list-style-type: none"> 1. The retirement village scheme known as Weeronga Retirement Village situated at 61 Worley Street, Willagee in the State of Western Australia and being situated upon the land being portion of Swan Locations 9070 and 9949 and being Lot 2 the subject of Diagram 60514 and being the whole of the land comprised in Certificate of Title Volume 1626 Folio 597. 2. The retirement village scheme known as Bullcreek Retirement Village situated at 14-18 Hassell Crescent, Bullcreek in the State of Western Australia and being situated upon the land being portion of Canning Location 28 and being Lot 603 the subject of Diagram 61849 and being the whole of the land comprised in Certificate of Title Volume 1620 Folio 728.
Amaroo Cottages for Senior Citizens (Inc.)	The retirement village scheme known as Amaroo Retirement Village situated at 60 Southern River Road, Gosnells in the State of Western Australia and being situated upon land being portion of Canning Location 16 and being Lot 15 on Diagram 60176 and being the whole of the land comprised in Certificate of Title Volume 1601 Folio 813; portion of Canning Location 16 and being Lot 617 on Plan 2569 (sheet 1) and being the whole of the land comprised in Certificate of Title Volume 1512 Folio 847; portion of Canning Location 16 and being Lot 18 on Diagram 66973 and being the whole of the land comprised in Certificate of Title Volume 1681 Folio 741.
Lionsville Albany Inc.	The retirement village scheme known as Lionsville Retirement Village situated at Hardie Road, Albany in the State of Western Australia being situated upon the land being portion of Plantagenet Location 42 and being Lot 26 the subject of Diagram 36624 and being the whole of the land comprised in Certificate of Title Volume 279 Folio 29A.
City of Canning Aged Persons' Trust (Inc.)	<ol style="list-style-type: none"> 1. The retirement village scheme known as Rossmoyne Retirement Village situated at Tuscan Place, Rossmoyne in the State of Western Australia and being situated upon the land being portion of Canning Location 25 and being part of Lot 1 on Diagram 25038 and being the whole of the land comprised in Certificate of Title Volume 146 Folio 107A. 2. The retirement village scheme known as Wilson Village Aged Persons Homes situated at Beaton Street, Wilson in the State of Western Australia and being situated upon the land being portion of Canning Location 1 and being Lot 153 on Plan 7291 (sheet 1) and being the whole of the land comprised in Certificate of Title Volume 1339 Folio 834.
Civilian Maimed and Limbless Association of Western Australia (inc.)	The retirement village scheme known as Camelia Court situated at 480-482 Guildford Road, Bayswater in the State of Western Australia and being situated upon land being portion of Swan Location T and being Lot 4 on Diagram 64897 and being the whole of the land comprised in Certificate of Title Volume 1650 Folio 162; portion of Swan Location T and being Lot 6 on Diagram 64897 and being the whole of the land comprised in Certificate of Title Volume 1650 Folio 163.
Shire of Serpentine-Jarrahdale Aged Persons Homes Trust (Inc.)	The retirement village scheme known as Serpentine-Jarrahdale Village situated at Lot 5 Gordon Street, Byford in the State of Western Australia and being situated upon land held under a vesting order being reserve 37404 by the Shire of Serpentine-Jarrahdale set apart for the purpose of homes for the aged or disabled.
City of Bayswater Aged Persons Homes (inc.)	The retirement village scheme known as Mertome Village situated at Winifred Road, Bayswater in the State of Western Australia and being situated upon the land being portion of Swan Location T and being Lot 10 the subject of Diagram 46142 and being the whole of the land comprised in Certificate of Title Volume 1372 Folio 975.
The Trustees for the Diocese of North-West Australia	The retirement village scheme known as Elphick Court Retirement Units situated at Elphick Avenue, Bluff Point in the State of Western Australia and being situated upon the land being portion of Victoria Location 354 and being Lot 26 the subject of Diagram 48018 and being the whole of the land comprised in Certificate of Title Volume 1401 Folio 701.
W.A. Baptist Hospital & Homes Trust (incorporated)	<ol style="list-style-type: none"> 1. The retirement village scheme known as Gracewood Hostel situated at 20 Roebuck Drive, Manning in the State of Western Australia being situated upon the land being Canning Location 2390 and being the whole of the land comprised in Certificate of Title Volume 1343 Folio 9. 2. The retirement village scheme known as Bethel Village situated at North Road, Albany in the State of Western Australia and being situated upon the land being Plantagenet Location 4996 and being the whole of the land comprised in Certificate of Title Volume 1670 Folio 82.
Lesmurdie Baptist Church (inc.)	The retirement village scheme known as Clarege Retirement Village and situated at Varley Street, Lesmurdie in the State of Western Australia and being situated upon Crown Grant land held and used solely in trust for aged persons homes and being Kalamunda Lot 501 and being the whole of the land comprised in Crown Grant Volume 1704 Folio 656.

Southern Cross Homes (inc.)	<ol style="list-style-type: none"> 1. The retirement village scheme known as Thomas Perrott Village and situated at the corner of Fifth Avenue, and Houtman Street, Rossmoyne in the State of Western Australia and being situated upon the land being portion of Canning Location 25 and being part Lot 1135 on Plan 4393 (sheet 1) being the whole of the land comprised in Certificate of Title Volume 1492 Folio 595. 2. The retirement village scheme known as B. F. Prindiville Village and situated at 2 Alfonso Street, North Perth in the State of Western Australia and being situated upon the land being portion of Swan Location 816 and being Lot 3 the subject of Diagram 34301 and being the whole of the land comprised in Certificate of Title Volume 29 Folio 315A. 3. The retirement village scheme known as Taylor Dallimore Village and situated at 10 Burnett Street, Embleton in the State of Western Australia and being situated upon the land being portion of Swan Location T and being Lot 1 on Diagram 47044 and being the whole of the land comprised in Certificate of Title Volume 1423 Folio 804.
Swan Cottage Homes (incorporated)	The retirement village scheme known as Swan Cottage Homes situated at the corner of Adie Road and Jarrah Road, Bentley in the State of Western Australia and being situated upon Crown Grant land held and used solely in trust for aged people's home and being Canning Location 2062 and being the whole of the land comprised in Crown Grant Volume 1501 Folio 227.
Harold Hawthorne Senior Citizens' Centre and Homes (inc.)	The retirement village scheme known as The Harold Hawthorne Senior Citizens Centre and situated at Memorial Avenue and Lion Street, Carlisle in the State of Western Australia and being situated upon land being portion of Canning Location 2 and being Lot 397 on Plan 1740 (sheet 2) and being the whole of the land comprised in Certificate of Title Volume 1443 Folio 491; portion of Canning Location 2 and being Lot 395 on Plan 1740 (sheet 2) and being the whole of the land comprised in Certificate of Title Volume 1443 Folio 493.
Mandurah Retirement Village (inc.)	The retirement village scheme known as Mandurah Retirement Village situated at Fifth/Third Avenue and Tickner Place, Mandurah in the State of Western Australia and being situated upon the land being portion of Cockburn Sound Location 16 and being Lots 58, 59, 60, 61 and 62 on plan 10176 and being the whole of the land comprised in Certificates of Title Volume 1348 Folios 236-240 (inclusive).
Perth Jewish Aged Home Society (inc.)	The retirement village scheme known as Sir Zelman & Lady Cowen Retirement Village and situated at 130 Cresswell Road, Dianella in the State of Western Australia and situated upon the land being portion of Swan Location X and being Lot 25 the subject of Diagram 52775 and being the whole of the land comprised in Certificate of Title Volume 1510 Folio 789.
Kulin Retirement Homes (inc.)	The retirement village scheme known as Kulin Retirement Homes situated at Price Street, Kulin in the State of Western Australia and being situated upon the land being portion of Kulin Lot 162 and being Lot 1 on Diagram 48241 and being the whole of the land comprised in Certificate of Title Volume 1429 Folio 63.
Northam Cottage Homes (inc.)	The retirement village scheme known as Northam Cottage Homes situated at Throssell Street, Northam in the State of Western Australia and being situated upon the land being portion of Avon Location P and being Lot 1 the subject of Diagram 51729 and being the whole of the land comprised in Certificate of Title Volume 1463 Folio 77.
Dale Cottages (inc.)	The retirement village Scheme known as Dale Cottages situated at Deerness Way, Armadale in the State of Western Australia and being situated upon the land being portion of Canning Location 31 and being Lot 104 the subject of Diagram 66748 and being the whole of the land comprised in Certificate of Title Volume 1674 Folio 866.
Kalgoorlie Aged Persons' Homes (inc.)	The retirement village scheme known as Kalgoorlie Aged Persons' Homes situated at 170A Collins Street, Kalgoorlie in the State of Western Australia and being situated upon the land held under a vesting order being Reserve 32743 by the Town of Kalgoorlie set apart for the purpose of aged persons' homes.

By Command of His Excellency the Governor,
G. PEARCE,
Clerk of the Executive Council.

DECLARATIONS AND ATTESTATIONS ACT 1913

Crown Law Department,
Perth, 28 November 1986.

IT is hereby notified for public information that the Hon Attorney General has approved the appointment of the following persons as Commissioners for Declarations under the Declarations and Attestations Act 1913:—

Gregory Francis Aggiss of Mandurah.
Ian Douglas Bardwell of Wagin.
Melvyn James Bowler of Duncraig.
Michael Burger of Manjimup.
Michael John Robert Burkett of Pinjarra.
Allan Geoffrey Butson of Port Hedland.
John Anthony Byrne of Heathridge.
James David Collum of Alfred Cove.
Susan Joy Costello of Thornlie.
Michelle Louise Crabb of Dianella.
Geoffrey Ross Day of Mt Lawley.
Leonard Claude Harford of Thornlie.
Simon Vincent Krauth of Guildford.
Geoffrey Richard Norman of Geraldton.
Catherine Louise Younger Roberts of Kensington.
Ronald Alfred Ryder of Orelia.

D. G. DOIG,
Under Secretary for Law.

COMMISSIONER FOR DECLARATIONS

Notice

IT is hereby notified for public information that Pamela O'Connor of Duncraig whose appointment as a Commissioner for Declarations was notified in the *Government Gazette* of 5 August 1983 on page 2831 is to be known as Pamela Robb.

D. G. DOIG,
Under Secretary for Law.

JUSTICES ACT 1902

Crown Law Department,
Perth, 28 November 1986.

IT is hereby notified for public information that His Excellency the Governor in Executive Council has accepted the resignation of the undermentioned, from the office of Justice of the Peace for the State of Western Australia.

Matthew David Budiselic, of 2 McClure Street, Safety Bay.
Joseph Forsyth, of Carlisle Nursing Home, Star Street, Carlisle.

D. G. DOIG,
Under Secretary for Law.

JUSTICES ACT 1902

Crown Law Department,
Perth, 28 November 1986.

IT is hereby notified for public information that His Excellency the Governor in Executive Council has approved of the following appointments to the Commission of the Peace for the State of Western Australia.

John Cecil Guilfoyle, of 14 Dalrymple Terrace,
Mandurah and Peel Pharmacy, New World Shopping
Centre, Sholl Street, Mandurah.

Dorothy Patricia Ponton, of 40 Walker Avenue,
Lancelin.

D. G. DOIG,
Under Secretary for Law.

INDECENT PUBLICATIONS AND ARTICLES ACT
1902-1983

I, DAVID CHARLES PARKER, being the Minister administering the Indecent Publications and Articles Act 1902-1983, acting in the exercise of powers conferred by sub-section (1) of section 10 of that Act, do hereby determine that the publications specified in the schedule below shall be classified as restricted publications for the purposes of that Act.

Dated this 20th day of November, 1986.

DAVID PARKER,
Minister for the Arts.

Schedule

Title or Description; Publisher

ACM, No. 52; Adult Contact Monthly.
Anal sex, January 1983, No 48; Peter Theander.
Australian Forum, Vol. 1, No. 7; Forum International Ltd.
Australian Hot Talk, No. 5; PH Editorial Services Pty Limited
Australian Penthouse (National Edition) December 1986,
Vol. 7, No. 12; PH Editorial Services Pty Limited.
Best of Club International, The, No. 11.; Paul Raymond
Publications Ltd.
Biggest of the . . . Big Boobs, The, February 1987, Vol 3;
Friday Publishing Corp.
Brush, No. 4; Not Known.
Club International, Vol. 15, No. 12; Paul Raymond Publi-
cations Ltd.
Complete Travestite Handbook, The, Vol. 1; Centaur
Publishing.
Escort, Vol. 6, No. 11; Paul Raymond Publications Ltd.
For You, No. 2; CP-Productions GMBH.
For You, No. 4; CP-Productions GMBH.
Hustler, June 1984, Vol. 10, No. 12; Hustler Magazine Inc.
Hustler, July 1984, Vol. 11, No. 1; Hustler Magazine Inc.
Hustler, August 1984, Vol. 11, No. 2; Hustler Magazine Inc.
Hustler, September 1984, Vol. 11, No. 3; Hustler Magazine
Inc.
Hustler, October 1984, Vol. 11, No. 4; Hustler Magazine Inc.
Hustler, November 1984, Vol. 11, No. 5; Hustler Magazine
Inc.
Hustler, December 1984, Vol. 11, No. 6; Hustler Magazine
Inc.
Hustler, March 1985, Vol. 11, No.9; Hustler Magazine Inc.
Hustler, May 1985, Vol. 11, No. 11; Hustler Magazine Inc.
Hustler, July 1985, Vol. 12, No. 1; Hustler Magazine Inc.
Hustler Beaver Hunt, Vol. 5; Hustler Magazine Inc.
Hustler Erotic Video guide, May 1986, Vol. 1, No. 1; Hustler
Magazine Inc.
Hustler Fitness Guide, Vol. 1; Hustler Magazine Inc.
Hustler Guide to X-Rated Films, The; Hustler Magazine
Inc.
Hustler's 1984 Erotic Film Guide; Hustler Magazine Inc.
Lou, No. 15; ZBF.
Love Dreams, No. 2; Hans Moestl.

Love Dreams, No. 4; United Press Office International.
Men Only, vol. 51, No. 12; Paul Raymond Publications Ltd.
Miss P., No. 11; Elfra GMBH.
Night Traume, No. 1; Hans Moestl.
Night Traume, No. 2; Hans Moestl.
Night Traume, No. 4; United Press Office International.
Outlaw Biker, October 1986, Vol. 2, No. 8; Outlaw Biker
Enterprises Inc.
Penthouse, December 1986, Vol. 18, No. 4; Penthouse Inter-
national Ltd.
Penthouse Super Pets; PH Editorial Services Pty Limited.
Playhouse, No. 2; Studio "S" Multi-Media.
Porn Broker, No. 106; Undercounter Publications.
Razzle, Vol. 4, No. 22; Paul Raymond.
Schwanger Girls, No. 2; Ordorfer-Verglags-GMBH.
Sexpaper, No. 348; Undercounter Publications.
She or He Transsexual, Vol. 3, No. 9; Teresa Orłowski.
Sir Bizzare, No. 40; Titanus-Verlag GMBH.
Sperma Climax, No. 2; CP-Production GMBH.
Transvestite Catalog, No. 2; Centurian Publications.
Velvet Special (Three-Way Lovers), February 1987, No. 14;
Eton Publishing Company.
Young Snatch, Vol. 8, No. 1; Oakmore Enterprises Inc.

HEALTH ACT 1911

Health Department of W.A.,
Perth, 31 October 1986.

62/84.

THE appointments of Pamela Numan and James Duck as Health Surveyors to the City of Canning, for the periods effective from 27 October 1986 to 15 November 1986 and 17 November 1986 to 29 November 1986 respectively are approved.

J. C. McNULTY,
Executive Director,
Public Health and Scientific
Support Service.

HEALTH ACT 1911

Health Department of W.A.,
Perth, 31 October 1986.

1746/62.

THE appointment of Mr Sydney McCallum as a Health Surveyor to the City of Gosnells is approved.

J. C. McNULTY,
Executive Director,
Public Health and Scientific
Support Services.

HEALTH ACT 1911

Health Department of W.A.,
Perth, 17 November 1986.

28/70.

1. The cancellation of the appointment of Mr Robert Caporn as a Health Surveyor to the Town of Geraldton is hereby notified.

2. The appointment of Mr Barry Glynn Soanes as a Health Surveyor to the Town of Geraldton effective from 27 October 1986 is approved.

J. C. McNULTY,
Executive Director,
Public Health and Scientific
Support Services.

HEALTH ACT 1911

Health Department of W.A.,
Perth, 31 October 1986.

1792/62.

1. The cancellation of the appointment of Mr Maurice Ferialdi as a Health Surveyor to the Shire of Swan effective from 29 September 1986 is hereby notified.

2. The appointment of Miss Charmaine Rita Elsum as a Health Surveyor to the Shire of Swan effective from 13 October 1986 is approved.

J. C. McNULTY,
Executive Director,
Public Health and Scientific
Support Services.

INQUIRY AGENTS LICENSING ACT 1954

Application for License in the First instance

To the Court of Petty Sessions at Perth: I, ANGUS DIXON BRADLEY of 3 Newton Grove, Beldon, occupation, Surveillance Operator, having attained the age of twenty-one years, hereby apply on my own behalf for a licence under the abovementioned Act. The principal place of business will be at 16 Transit Way, Mullaloo.

Dated the 3rd day of November, 1986.

A. D. BRADLEY,
Signature of Applicant.

Appointment of Hearing

I hereby appoint the 20th day of January 1987 at 2.15 o'clock in the afternoon as the time for the hearing of the foregoing application at the Court of Petty Sessions at Perth.

Dated the 20th day of November, 1986.

R. MONGER,
Clerk of Petty Sessions.

POLICE AUCTION

UNDER the provisions of the Police Act 1892-1983, unclaimed stolen and found property will be sold by public auction at the Property Tracing Section, Police Complex, Clarkson Road, Maylands on Tuesday 16 December 1986 at 9.00 am.

Auction to be conducted by Mr B. Hooson, acting Government Auctioneer.

B. BULL,
Commissioner of Police.

Objection to the granting of the application may be served on the applicant and the Clerk of Petty Sessions at any time prior to seven days before the date appointed for the hearing.

ROAD TRAFFIC ACT 1974

ROAD TRAFFIC (LICENSING) AMENDMENT REGULATIONS
(No. 3) 1986

MADE by His Excellency the Governor in Executive Council.

Citation

1. These regulations may be cited as the *Road Traffic (Licensing) Amendment Regulations (No. 3) 1986*.

Principal regulations

2. In these regulations the *Road Traffic (Licensing) Regulations 1975** are referred to as the principal regulations.

[*Reprinted in the Gazette on 28 August 1984 at pp. 2263-2282. For amendments to 17 July 1986 see p. 333 of 1985 Index to the Legislation of Western Australia and Gazettes dated 6 December 1985 and 11 April 1986.]

Part VII repealed

3. Part VII of the principal regulations is repealed.

Schedule amended

4. The Schedule to the principal regulations is amended by deleting Forms 2, 3 and 4.

By His Excellency's Command,
G. PEARCE,
Clerk of the Council.

ROAD TRAFFIC ACT 1974

ROAD TRAFFIC (WARDENS) REGULATIONS 1986

MADE by His Excellency the Governor in Executive Council.

Citation

1. These regulations may be cited as the *Road Traffic (Wardens) Regulations 1986*.

Traffic infringement wardens

2. (1) A person appointed under section 13 to be a warden for the purpose of issuing traffic infringement notices under—

- (a) section 24 of the Act;
- (b) regulations 15 (3), 22 (3) and 34 of the *Road Traffic Licensing Regulations 1975*;
- (c) regulation 16 of the *Road Traffic (Drivers' Licences) Regulations 1975*; and
- (d) regulations 107 (3) (b) and 124 of the *Vehicle Standards Regulations 1972*,

shall carry a certificate of appointment in the form of Form 1.

(2) A warden referred to in subregulation (1) shall have such of the powers of a member of the Police Force as are necessary—

- (a) to enforce the provisions of the Act relating to the issue of a traffic infringement notice—
 - (i) under section 24 (1), for failure of a licence holder to forthwith notify change of the vehicle ownership;
 - (ii) under section 24 (2), for failure to immediately apply for transfer of a vehicle licence on becoming the owner;
 - (iii) under the *Road Traffic (Licensing) Regulations 1975*—
 - (A) regulation 15 (3), for failure to notify change of address or place of business as stated in vehicle licence within 21 days;
 - (B) regulation 22 (3), for failure to return number plates;
 - (C) regulation 34, for failure to hand over the vehicle licence when disposing of a used vehicle;
 - (iv) under regulation 16 of the *Road Traffic (Drivers' Licences) Regulations 1975* for failure to notify change of address within 21 days;
 - (v) under the *Vehicle Standards Regulations 1977*—
 - (A) regulation 107 (3) (b), for wilfully removing, damaging or obliterating a notice attached to a vehicle in accordance with regulation 107; and
 - (B) regulation 124, for altering a vehicle from manufacturers specifications;
- (b) to demand the name and address of the driver or person in charge of any vehicle and the powers of requiring the owner of a vehicle to disclose the identity of the driver of the vehicle at any relevant time; and
- (c) under regulation 25 (2) of the *Road Traffic (Licensing) Regulations 1975* to seize and take possession of an identification tablet or number plate.

Crossing attendants

3. (1) The certificate of appointment of a person as a warden appointed to perform duties relating to the controlling of vehicles and pedestrians at children's crossings and pedestrian crossings shall be in the form of Form 2 and any warden so appointed is empowered to stop vehicles from proceeding through a children's crossing or a pedestrian crossing, to require vehicles to remain stationary and to prohibit persons from walking across or onto a children's crossing or a pedestrian crossing, and any warden so appointed may give such signals or directions to drivers of those vehicles and to those other persons as are necessary for that purpose.

(2) A warden appointed to perform duties relating to the controlling of vehicles and pedestrians at children's crossings and pedestrian crossings shall, at all times when he is performing those duties wear—

- (a) a peaked cap with white or yellow cover on which there is displayed a badge embossed or stamped with the words "Crossing Attendant"; and
- (b) a white or yellow coat.

Parking wardens

4. The certificate of appointment of a person as a warden appointed to perform duties relating to the parking and standing of vehicles shall be in the form of Form 3, and any warden so appointed shall have such of the powers of a member of the Police Force as are necessary for him to enforce the provisions of the Act and the *Road Traffic Code 1975*, relating to the parking and standing of vehicles, including the powers of demanding the name and address of the driver or person in charge of any vehicle and the powers of requiring the owner of a vehicle to disclose the identity of the driver of the vehicle at any relevant time.

Warden for the inspection of motor vehicles

5. Where a person has been appointed a warden to perform duties relating to the inspection of motor vehicles—

- (a) the certificate of appointment of the person as such a warden shall be in the form of Form 4; and
- (b) any warden so appointed has power—
 - (i) to examine any vehicle at a place provided for the examination of vehicles and may for that purpose do all such things as are necessary for him to ascertain whether any such vehicle complies with the provisions of the *Vehicle Standards Regulations 1977*;
 - (ii) to do all such things as a member of the Police Force is authorized to do by regulations 107 and 109 of the *Vehicle Standards Regulations 1977*; and
 - (iii) to do all such things as a member of the Police Force is authorized to do by regulation 25 (2) or 26C (5) of the *Road Traffic (Licensing) Regulations 1975*.

Schedule
Road Traffic Act 1974

Reg. 2

Form 1.

CERTIFICATE OF APPOINTMENT OF
WARDEN TO ISSUE CERTAIN TRAFFIC INFRINGEMENT NOTICES

This is to certify that.....
of.....is duly
appointed under section 13 (4) (c) of the *Road Traffic Act 1974*, to be a warden with power to
issue traffic infringement notices in accordance with section 102 of the Act and regulation 2 of
the *Road Traffic (Wardens) Regulations 1986*.
Dated this.....19.....

.....
Traffic Board.

Road Traffic Act 1974

Reg. 3 Form 2.

**CERTIFICATE OF APPOINTMENT OF WARDEN TO
CONTROL VEHICLES AND PEDESTRIANS AT CROSSINGS**

This is to certify that.....

.....

is duly appointed under the provisions of section 13 of the *Road Traffic Act 1974*, to perform the duties of controlling vehicles and pedestrians at children's crossings, and pedestrian crossings, in respect of roads in the

.....

and has such powers as are conferred on such wardens by the Act and regulation 3 of the *Road Traffic (Wardens) Regulations 1986*.

Dated this19.....

.....
Traffic Board

Road Traffic Act 1974

Reg. 4 Form 3.

**CERTIFICATE OF APPOINTMENT OF WARDEN TO
PERFORM PARKING DUTIES**

This is to certify that.....

of.....

is duly appointed under section 13 of the *Road Traffic Act 1974*, to perform duties relating to the parking and standing of vehicles and has such powers as are conferred on such wardens by the Act and regulation 4 of the *Road Traffic (Wardens) Regulations 1986*.

Dated this19.....

.....
Traffic Board

Road Traffic Act 1974

Reg. 5 Form 4.

**CERTIFICATE OF APPOINTMENT OF WARDEN
TO INSPECT MOTOR VEHICLES**

This is to certify that.....

of.....

is duly appointed under the provisions of section 13 of the *Road Traffic Act 1974*, to perform the duties of the inspection of motor vehicles, and has such powers as are conferred on such wardens by the Act and regulation 5 of the *Road Traffic (Wardens) Regulations 1986*.

Dated this19.....

.....
Traffic Board

By His Excellency's Command,
G. PEARCE,
Clerk of the Council.

WESTERN AUSTRALIAN MARINE ACT 1982

Closure of Navigable Waters
Department of Marine and Harbours,
Fremantle, 22 October 1986.

ACTING pursuant to the powers conferred by section 66 paragraph (d) of the Western Australian Marine Act the Department closes the following waters to navigation by all craft until 7 December 1986.

Shire of Harvey—Logue Brook Dam.

All the waters of the dam lying from the dam wall to a distance of 200 metres upstream.

J. M. JENKIN,
General Manager.

All the waters contained in an area commencing at a point 8 metres west of the boat launching ramp at Monkey Mia, thence due north for 40 metres thence due west for 50 metres thence due south for 40 metres to the foreshore.

J. M. JENKIN,
General Manager.

WESTERN AUSTRALIAN MARINE ACT 1982

Closure of Navigable Waters
Department of Marine and Harbours,
Fremantle, 22 October 1986.

ACTING pursuant to the powers conferred by section 66 paragraph (d) of the Western Australian Marine Act the Department closes the following waters to navigation by all craft until 7 December 1986.

Shire of Shark Bay—Monkey Mia.

WESTERN AUSTRALIAN MARINE ACT 1982

Closure of Navigable Waters
Department of Marine and Harbours,
Fremantle, 22 October 1986.

ACTING pursuant to the powers conferred by section 66 paragraph (d) and (e) of the Western Australian Marine Act the Department closes the following waters to navigation by all craft excluding sailboards until 7 December 1986.

Swan River—Matilda Bay.

All that water contained within an area commencing at a point on the foreshore 403 metres north west of the public launching ramp, extending north west along foreshore for 225 metres and extending offshore for 120 metres.

J. M. JENKIN,
General Manager.

WESTERN AUSTRALIAN MARINE ACT 1982

Closure of Navigable Waters

Department of Marine and Harbours,
Fremantle, 22 October 1986.

ACTING pursuant to the powers conferred by section 66 paragraph (d) of the Western Australian Marine Act the Department closes the following waters to navigation by all craft until 7 December 1986.

Shire of Waroona—Waroona Dam.

All the waters of the dam lying from the dam wall to a distance of 120 metres upstream.

J. M. JENKIN,
General Manager.

WESTERN AUSTRALIAN MARINE ACT 1982

Restricted Speed Areas—All Vessels

Department of Marine and Harbours,
Fremantle, 17 November 1986.

ACTING pursuant to the powers conferred by section 67 of the Western Australian Marine Act, the Department of Marine and Harbours, by this notice, limits the speed of all power vessels to that of eight (8) knots in the following area:—

Shire of Broome—Roebuck Bay.

All those waters contained within imaginary lines commencing on the foreshore 10 metres south west of the Town Beach boat launching ramp and extending seaward parallel with the boat ramp for 100 metres, thence in a north easterly direction to Mangrove Point.

J. M. JENKIN,
General Manager.

NAVIGABLE WATERS REGULATIONS

Water Ski Areas

Department of Marine and Harbours,
Fremantle, 17 November 1986.

ACTING pursuant to the powers conferred by Regulation 48A of the Navigable Waters Regulations, the Department of Marine and Harbours, by this notice, defines and sets aside the following areas of navigable waters for the purpose of water skiing and orders that bathing shall be prohibited therein:—

Shire of Broome.

Roebuck Bay—All those waters of Roebuck Bay excluding the gazetted swimming and 8 knot areas, providing that no skiing is permitted within 45 metres of the foreshore or within the prohibited anchorage area, or 200 metres of the Broome Jetty and the marked navigation channel.

Gantheaume Bay—All those waters of Gantheaume Bay from from Gantheaume Point extending north of that point for 3 miles and in all waters to the west for 3 miles, providing that skiing is not permitted within 100 metres of the foreshore within Gantheaume Bay and within 600 metres of the foreshore from a point 150 metres north of the northern boundary of the Cable Beach car park and extending south along the foreshore for 2.5 kilometres excluding the designated ski take off area situated on the foreshore from a point on the beach 350 metres east of Red Point and extending north east along the foreshore for 250 metres in which bathing is prohibited therein.

J. M. JENKIN,
General Manager.

NAVIGABLE WATERS REGULATIONS

Water Ski Areas

Department of Marine and Harbours,
Fremantle, 19 November 1986.

ACTING pursuant to the powers conferred by Regulation 48A of the Navigable Waters Regulations, the Department of Marine and Harbours, by this notice, revokes sub-paragraph 1 (q) of the notice published in the *Government Gazette* of 19 October 1984, relating to water skiing at Albany, and substitutes the following:—

Town of Albany—Oyster Harbour.

Within a radius of 1 350 metres from a point situated on the eastern limit of Albany townsite boundary.

J. M. JENKIN,
General Manager.

NAVIGABLE WATERS REGULATION

Swimming Areas

Department of Marine and Harbours,
Fremantle, 17 November 1986.

ACTING pursuant to the powers conferred by Regulation 10A (a) and (b) of the Navigable Waters Regulations, the Department of Marine and Harbours, by this notice, defines and sets aside the following area of navigable waters as areas which shall not be used for any purpose other than swimming and from which boating is excluded.

Shire of Broome—Roebuck Bay.

All that area of water contained within imaginary lines commencing at a point on the foreshore 10 metres south west of the Town Beach boat launching ramp and extending seaward parallel to the boat ramp for 100 metres, thence in a south westerly direction for 70 metres and to a point of the foreshore 70 metres south west of the boat ramp.

J. M. JENKIN,
General Manager.

NAVIGABLE WATERS REGULATIONS

Swimming Areas

Department of Marine and Harbours,
Fremantle, 17 November 1986.

ACTING pursuant to the powers conferred by Regulation 10A of the Navigable Waters Regulations, the Department of Marine and Harbours, by this notice, revokes sub-paragraph (1) (s) of the notice published in the *Government Gazette* edition of 12 October 1984 and substitutes the following:—

Shire of Ravensthorpe—Hopetoun

All that area of water contained within imaginary lines commencing from the foreshore at the point where the western side of the breakwater meets the beach and extending west along the beach for 80 metres, thence to seaward for 160 metres parallel to the breakwater wall, thence east back to the breakwater.

J. M. JENKIN,
General Manager.

WESTERN AUSTRALIAN MARINE ACT 1982

Closure of Navigable Waters—Swan River

Department of Marine and Harbours,
Fremantle, 5 November 1986.

ACTING pursuant to the powers conferred by section 66 of the Western Australian Marine Act 1982, the Department of Marine and Harbours by this Notice, defines those portions of the Swan River set out hereunder as areas of navigable waters closed to navigation by all vessels:—

- (i) All those waters within 50 m of the foreshore commencing at the Bunbury Railway Bridge and adjacent to the foreshore of Belmont Park Race Course,

extending upstream to the Eastern boundary of St John of God Hospital, Belmont. Providing that such closures will only apply on Sunday, 30 November between the hours of 1.30 pm and 5.30 pm.

- (ii) Skiing will not be permitted in all those waters between a line from a spit post at or about the centre of Belmont Park Race Course due east to the bank and a line between the two chimneys of the Swan Portland Cement Works on Southern bank and the chimneys of the brickworks on the Northern bank. Providing that such closures will only apply on Sunday, 30 November between the hours of 1.30 pm and 5.30 pm.

J. M. JENKIN,
General Manager.

METROPOLITAN (PERTH) PASSENGER
TRANSPORT TRUST ACT 1957-1984

Membership of Trust

Office of the Minister for Transport,
Perth, 21 November 1986.

I, GAVAN TROY, being the Minister administering the Metropolitan (Perth) Passenger Transport Trust Act 1957-1984 appoint in accordance with the provisions of section 7 (2) of that Act, David Norman Gilham as a Member of the Metropolitan (Perth) Passenger Transport Trust for a period of two years, commencing 28 November 1986.

GAVAN TROY,
Minister for Transport.

CITY OF PERTH PARKING FACILITIES ACT 1956
(AS AMENDED)

Regulations

1. In these regulations the City of Perth Parking Facilities Act (Constitution of Parking Regions) Regulations, published in the *Government Gazette* on 5 March 1957 and amended by notices published in the *Government Gazette* from time to time thereafter are referred to as the principal regulations.

2. The Schedule to the principal regulations is revoked and the following Schedule substituted:

Schedule

Parking Region No. 1

The whole of the municipal district of the City of Perth with the exception of such portions of the roads specified hereunder are as carriageways within the meaning of the Road Traffic Code 1975.

Roads

Mounts Bay Road, from Winthrop Avenue to the Point Lewis traffic roundabout.

The Kwinana Freeway.

The Causeway, including both traffic roundabouts.

Great Eastern Highway, from the Causeway to Orrong Road.

Canning Highway, from the Causeway to City of Perth municipal district boundary in South Perth.

Shepperton Road.

Approved by His Excellency the Governor in Executive Council this 4th day of November 1986.

G. PEARCE,
Clerk of the Council.

TRANSPORT CO-ORDINATION ACT 1966

TRANSPORT (COUNTRY TAXI-CAR) AMENDMENT REGULATIONS (No. 3) 1986

MADE by His Excellency the Governor in Executive Council.

Citation

1. These regulations may be cited as the *Transport (Country Taxi-car) Amendment Regulations (No. 3) 1986*.

Principal regulations

2. In these regulations the *Transport (Country Taxi-car) Regulations 1982** are referred to as the principal regulations.

*[*Published in the Government Gazette on 23 July 1982 at pp. 2853-2861. For amendments to 8/10/1986 see Index to Legislation of Western Australia 1985 and Government Gazettes of 7 February 1986, p. 431-432 and 8 August 1986 p. 2827.]*

Regulation 4 amended

3. Regulation 4 of the principal regulations is amended by inserting the following definitions in the appropriate alphabetical positions—

- “ ordinary taxi-car licence” means a taxi-car licence referred to in regulation 9 (1);
 “taxi-car licence” means an ordinary taxi-car licence or a temporary taxi-car licence;
 “temporary taxi-car licence” means a temporary taxi-car licence referred to in regulation 9 (1a). ”.

Regulation 9 amended

4. Regulation 9 of the principal regulations is amended—

- (a) in subregulation (1), by deleting “a taxi-car” and substituting the following—
 “ an ordinary taxi-car ”; and
 (b) by inserting after subregulation (1) the following subregulations—
 “ (1a) A temporary taxi-car licence is valid for any period of 2, 4, 6, 8 or 12 weeks as is specified by the Minister in the licence.
 (1b) Subject to any conditions attached thereto and to subregulation (2), a temporary taxi-car licence is valid for the period specified therein and shall while in force, have effect as an ordinary taxi-car licence in respect of the area in which it is issued. ”.

Regulation 10 amended

5. Regulation 10 of the principal regulations is amended—

- (a) in subregulation (1), by deleting “a taxi-car” and substituting the following—
 “ an ordinary taxi-car ”; and
 (b) by inserting after subregulation (1) the following subregulation—
 “ (1a) A temporary taxi-car licence may not be transferred or renewed. ”.

Regulation 11 amended

6. Regulation 11 of the principal regulations is amended—

- (a) in subregulation (1), by inserting before “unless” in paragraph (b) the following—
 “ in the case of an ordinary taxi-car licence, ”;
 (b) in subregulation (2), by deleting “A taxi-car” and substituting the following—
 “ An ordinary taxi-car ”; and
 (c) in subregulation (3), by deleting “The” and substituting the following—
 “ On receipt of an application under subregulation (2) the ”.

Schedule amended

7. The Schedule to the principal regulations is amended by deleting “a taxi-car licence” where occurring in line 1 and line 2 and substituting in each case the following—

- “ an ordinary taxi-car licence ”.

By His Excellency's Command,
 G. PEARCE,
 Clerk of the Council.

TRANSPORT CO-ORDINATION ACT 1966

TRANSPORT (COUNTRY TAXI-CAR) AMENDMENT REGULATIONS (No. 4) 1986

MADE by His Excellency the Governor in Executive Council.

Citation

1. These regulations may be cited as the *Transport (Country Taxi-car) Amendment Regulations (No. 4) 1986*.

Commencement

2. These regulations shall come into operation on 1 December 1986.

Regulations 30 amended

3. Regulation 30 of the *Transport (Country Taxi-car) Regulations 1982** is amended in the Table thereto—

- (a) by deleting the item headed “AREA I” and substituting the following item—
 “ AREA 1—Outside the area to which the *Taxi-car Control Act 1985* applies but in the South West Land Division and in the Shires of Esperance, Northampton, Mt. Magnet, Dundas and Coolgardie—
 (a) Metered rates: \$
 Flag fall..... 1.50
 Distance rate—
 per kilometre..... .80
 for each 125 m or part thereof..... .10
 Detention charge—
 for each 25.7 seconds or part thereof..... .10
 Minimum charge 1.50

- (b) Off Meter rates:
Distance rate—
during hiring—for each kilometre or part thereof..... .45
for the forward or return journey by the nearest practicable route—for each kilometre or part thereof..... .45
Detention charge—
for each 25.7 seconds or part thereof..... .10 ”;
- (b) by deleting the item headed “AREA 6”; and
(c) under the heading “RATES TO APPLY IN RELATION TO SURCHARGES, SPECIAL HIRINGS, CLEANING AND LUGGAGE.”—
(i) by deleting “(Areas 1, 2, 3, 4, 5 and 6)” where it first occurs and substituting the following—
“ (Areas 1, 2, 3, 4 and 5) ”;
(ii) by inserting before the item headed “Special Hirings:” the following item—
“ Special Hirings (Area 1):
Tours—Rates for a hiring arranged on a time basis where the hirer visits a number of places of interest—
\$
first hour..... 20.00
each quarter hour or part thereof, thereafter 5.00
Weddings—First 2 hours or part thereof..... 48.00
each quarter hour or part thereof, thereafter 3.50
Funerals—First hour or part thereof..... 24.00
each quarter hour or part thereof, thereafter 3.50
Where during the course of a wedding or funeral a taxi-car is required to travel more than 16 kilometres, a charge of 80 cents per kilometre shall be paid for each additional kilometre or part thereof.
Booking fee..... 2.00
Air-conditioned taxi (where requested)..... 2.00 ”;
(iii) by deleting the heading “Special Hirings:” and substituting the following heading—
“ Special Hirings (Areas 2, 3, 4, 5 and 7): ”;
(iv) by inserting before the item headed “Cleaning (Areas 1, 2, 3, 4, 5 and 6):” the following item—
“ Cleaning (Area 1):
Where soiled or befouled during hiring—per hour..... 14.00 ”;
(v) by deleting the heading “Cleaning (Areas 1, 2, 3, 4, 5 and 6):” and substituting the following—
“ Cleaning (Areas 2, 3, 4 and 5): ”; and
(vi) by deleting the heading “Luggage” and substituting the following heading—
“ Luggage (Areas 1, 2, 3, 4, 5 and 7): ”.

[*Published in the Gazette of 23 July 1982 at pp. 2853-61. For amendments to 27 October 1986 see page 346 of Index to the Legislation of Western Australia and Gazettes of 20 December 1985, 7 February 1986 and 8 August 1986.]

By His Excellency's Command,
G. PEARCE,
Clerk of the Council.

PEARLING ACT 1912
(Section 9 (1) and Part III)

Fisheries Department,
Perth, 18 November 1986.

F.D. 178/66.

IT is hereby notified that His Excellency the Governor in Executive Council has appointed Gregory Alan Finlay as a Pearling Inspector, authorised to discharge the duties of a Superintendent.

A. D. PALLOT,
Acting Director of Fisheries.

2. Shall not be used for processing rock lobsters, prawns, salmon or abalone.
3. Shall not be used for processing tuna other than by packing for the sashimi market or freezing.
4. Shall comply with the requirements of the Health Act 1911 (as amended).
5. Shall comply with the requirements of any town planning scheme or interim development order gazetted under the provisions of the Town Planning and Development Act 1928 (as amended), or the Metropolitan Region Town Planning Scheme Act 1959 (as amended).
6. Shall be registered as an export establishment pursuant to the provisions of the Parliament of the Commonwealth Export Control Act 1982, and Orders made thereunder, more specifically the Prescribed Goods (General) Orders and the Fish Orders, should it be used to process fish for export.
7. Shall not be used for the processing of marron (*Cherax tenuimanus*) unless a licence is held under section 39C of the Fisheries Act 1905.

In accordance with the provisions of section 35K, any person aggrieved by this decision may, within 14 days after publication of this notice, appeal against the decision or order by serving on the Minister for Fisheries a statement in writing on the grounds of their appeal.

B. K. BOWEN,
Director of Fisheries.

FISHERIES ACT 1905
PART IIIB—Processing Licences

FD 730/86.

THE Public is hereby notified that I have issued a permit to Western Australian Tuna Supplies, 112 Northwood Street, West Leederville, to establish a processing establishment to process fish in pursuance of the provisions of section 35C of the Fisheries Act 1905 at the Small Boat Harbour, Bandy Creek, Esperance, subject to the following conditions:

That the processing establishment—

1. Shall comply with the requirements of the Fisheries Act 1905, and all Regulations, Orders in Councils, and Notices and Ministerial Directions issued thereunder.

FISHERIES ACT 1905

FISHERIES AMENDMENT REGULATIONS (No. 5) 1986

MADE by His Excellency the Governor in Executive Council.

Citation

1. These regulations may be cited as the *Fisheries Amendment Regulations (No. 5) 1986*.

Principal regulations

2. In these regulations the *Fisheries Act Regulations** are referred to as the principal regulations.

[*Reprinted in the Gazette of 19 May 1977 at pp. 1451-1488. For amendments to 3 November 1986 see pp. 222-223 of 1985 Index to Legislation of Western Australia and Gazettes of 18 April 1986, 27 June 1986 (with erratum of 11 July 1986) and 1 August 1986.]

Regulation 3AB amended

3. Regulation 3AB of the principal regulations is amended in Part A of the Schedule by inserting, in the appropriate alphabetical positions, the following items—

“ Black Bream (<i>Acanthopagrus butcheri</i>)	30 ”
“ King George Whiting (<i>Sillaginodes punctatus</i>)	30 ”.

Regulation 3C amended

4. Regulation 3C of the principal regulations is amended by deleting the Schedule and substituting the following Schedule—

Schedule	Annual Fee Payable— \$
TYPE OF PROCESSING ESTABLISHMENT	
1. Processing establishment that is erected on land and that is used for processing either rock lobsters or prawns	350
2. Processing establishment that is erected on land and that is used for processing both rock lobsters and prawns	700
3. Processing establishment that is erected on land and that is used for processing any fish including rock lobsters and prawns	875
4. Processing establishment that is erected on land and that is used for processing any fish including either rock lobsters or prawns	525
5. Processing establishment that is erected on land and that is used for processing any fish other than rock lobsters and prawns.....	175
6. Seagoing processing establishment that is used solely for processing fish including rock lobsters and prawns taken by it.....	175
7. Seagoing processing establishment that is used solely for processing fish including rock lobsters and prawns taken by other boats.....	175 ”.

Regulation 3D amended

5. Regulation 3D of the principal regulations is amended in subregulation (2) by deleting “\$12.00” and substituting the following—

“ \$16.00 ”.

Regulation 3E amended

6. Regulation 3E of the principal regulations is amended in subregulation (2) by deleting “\$12.00” and substituting the following—

“ \$16.00 ”.

Regulation 12BB amended

7. Regulation 12BB of the principal regulations is amended—

- (a) in subregulation (1) by inserting after “person” the following—

“ , other than a person who is the holder of a professional fisherman’s licence, ”;

and

- (b) in subregulation (2) by inserting after “person” the following—

“ , other than a person who is the holder of a professional fisherman’s licence, ”.

Regulation 15H inserted

8. After regulation 15G of the principal regulations the following regulation is inserted—

Shucking of abalone

“ 15H. A person, other than a person who is the holder of a professional fisherman’s licence, shall not—

- (a) on a boat which is in Western Australian waters or on a beach or jetty—

- (i) remove the shell; or

- (ii) cause or permit the shell to be removed,

from any abalone taken by that person; or

- (b) bring ashore, or attempt to bring ashore, any abalone which has had its shell removed. ”.

Appendix amended

9. the appendix to the principal regulations is amended by deleting Form B1 and substituting the following Form—

“ Form B1

Western Australia

Fisheries Act 1905

RECREATIONAL FISHING LICENCE

.....
 (Surname) (other names)

(Address)

Date of Birth:

PLACE OF ISSUE:

EXPIRY DATE:

GEAR IDENTIFICATION No.:

FEE PAID:

DATE OF ISSUE:

LICENCE No.:

The holder of this licence (named above) may—

1. take rock lobster;
2. use a set gill net or a hauling gill net;
3. take marron.

This licence does not authorize the holder to undertake an activity which is crossed through.

Licensing Officer ”.

By His Excellency's Command,

G. PEARCE,
 Clerk of the Council.

LAND ACT 1933**Reserves**

Department of Land Administration,
 Perth, 28 November 1986.

HIS Excellency the Governor in Executive Council has been pleased to set apart as Public Reserves the land described below for the purpose therein set forth.

File No. 758/984.

SWAN.—No. 39524 (Recreation), Location No. 10650 (1 349 square metres). (Diagram 87129, Plan Perth 2 000 15.27 (Kathleen Avenue).)

File No. 2936/985.

NEWMAN.—No. 39537 (Padmount Sites), Lot Nos. 1904, 1905 and 1906 (63 square metres). (Original Plan 16558, Plan Newman Regional 10 000 (McLennan Drive).)

File No. 1754/986.

ONSLow.—No. 39591 (Drainage), Lot No. 664 (2 478 square metres). (Original Plan 16406, Public Plan Onslow Townsite 1:2 000 38.06 (Cameron Avenue).)

File No. 3315/75.

CASCADE.—No. 39613 (Use and Requirements of the Government Employees Housing Authority), Lot No. 32 (1 000 square metres). (Diagram 84166, Public Plan Cascade Townsite (Wirra Place).)

File No. 615/985.

KALGOORLIE.—No. 39614 (Use and Requirements of the Government Employees Housing Authority), Lot No. 4234 (860 square metres). (Diagram 87462, Plan Kalgoorlie Boulder and Environs 1:2 000 28.38 (Shaw Street).)

File No. 1789/75V2.

VICTORIA.—No. 39630 (Foreshore Purposes), Location Nos. 11680 and 11681 (1 572 square metres). (Diagram 87599, Plan Geraldton N.E. 1:25 000 (Narra Tarra—Moonyoonooka Road).)

File No. 893/980.

KUNUNURRA.—No. 39659 (Use and Requirements of the Government Employees Housing Authority), Lot Nos. 1925, 1936 and 1950 (2 549 square metres). (Original Plans 15852 and 16277, Plan Kununurra 1:2 000 24.15 (Eucalyptus Close and Melaleuca Drive).)

File No. 1339/980.

BROOMEHILL.—No. 39672 (Use and Requirements of the Government Employees Housing Authority), Lot No. 638 (1 012 square metres). (Original Plan Broomehill 157, Public Plan Broomehill 1:2 000 37.15 (Ivy Street).)

N. J. SMYTH,
 Executive Director.

AMENDMENT OF RESERVES

Department of Land Administration,
 Perth, 28 November 1986.

HIS Excellency the Governor in Executive Council has been pleased to approve, under section 37 of the Land Act 1933 of the amendment of the following Reserves:—

File No. 3585/57 V2.—No. 24924 (at Onslow) “Harbour Purposes” to comprise Onslow Lot 677 as surveyed and shown bordered red on Lands and Surveys Diagram 87508 in lieu of Onslow Lots 414 and 645 and of its area being reduced to 131 square metres accordingly. (Plan Onslow Townsite 1:2 000 38.07 (First Street).)

File No. 5163/30.—No. 20761 (Augusta Lots 263 and 853) “Recreation” to agree with recalculation of area and of its area being reduced to 27.195 8 hectares accordingly. (Plan Augusta 1:2 000 14.01 and 14.02 (Hillview Road).)

File No. 10266/04.—No. 9670 (Hampton Location 120) “Government Requirements and Explosives Safety Zone” to exclude that portion comprised in Hampton Location 190 as surveyed and shown bordered red on Lands and Surveys Diagram 87452 and of its area being reduced to 256.854 8 hectares accordingly. (Plans Kalgoorlie-Boulder 1:2 000 27.36, 28.37 and Regional 1:10 000 6.7 and 6.8 (Bourke Street).)

File No. 7133/08.—No. 5322 (Williams District) “Water” to comprise Williams Location 15747 as shown bordered red on Land Administration Reserve Diagram 599 and of its area being increased to 132.049 9 hectares accordingly. (Plan Datatine S.W. 1:25 000 (Mutters Road).)

File No. 4256/95 V2.—No. 3540 (Hampton District) “Explosives” to comprise Hampton Location 190 as shown bordered red on Lands and Surveys Diagram 87452 and of its area being increased to 78.804 7 hectares accordingly. (Plan Kalgoorlie—Boulder 1:2 000 27.36 and Regional 1:10 000 6.8 (Piccadilly Street).)

File No. 2856/889 D.—No. 1875 (at Narrogin) “Cemetery” to comprise Narrogin Lot 1630 as surveyed and shown bordered red on Land Administration Diagram 87584 in lieu of Narrogin Lot 821 and of its area being increased to 9.711 4 hectares accordingly. (Plan Narrogin 1:2 000 9.36 and 10.36 (Grainger Street).)

N. J. SMYTH,
 Executive Director.

CHANGE OF PURPOSE OF RESERVES

Department of Land Administration,
Perth, 28 November 1986.

HIS Excellency the Governor in Executive Council has been pleased to approve, under section 37 of the Land Act 1933, of the purpose of the following Reserves:—

File No. 3678/977.—No. 36206 (Derby Lot 868) being changed from "Drainage" to "Park and Recreation". (Plan Derby 1:2 000 2.06 and 2.07 (Rowan Street).)

File No. 1624/971.—No. 34220 (Derby Lot 823) being changed from "Parklands" to "Park and Recreation". (Plan Derby 1:2 000 03.05 and 03.06 (Rowan Street).)

File No. 2309/60.—No. 29501 (Cue Lots 45 to 50 inclusive) being changed from "Community Welfare Purposes" to "Use and Benefit of Aboriginal Inhabitants". (Plan Cue 1:2 000 16.07 (Robinson Street).)

File No. 2309/60.—No. 25822 (Cue Lots 37, 38 and 39) being changed from "Community Welfare Purposes" to "Use and Benefit of Aboriginal Inhabitants". (Plan Cue 1:2 000 16.07 (Robinson Street).)

File No. 3585/57 V2.—No. 24924 (Onslow Lot 677) being changed from "Harbour Purposes" to "Navigation Beacon Site". (Public Plan Onslow Townsite 1:2 000 38.07 (First Street).)

File No. 1499/41.—No. 22333 (Yealering Lot 55) being changed from "Church Site (Roman Catholic)" to "Community Centre". (Plan Yealering Townsite (Roberts Street).)

File No. 7133/08.—No. 5322 (Williams Location 15747) being changed from "Water" to "Conservation of Flora and Fauna". (Plan Datatine S.W. 1:25 000 (Mutters Road).)

N. J. SMYTH,
Executive Director.

CANCELLATION OF RESERVES

Department of Land Administration,
Perth, 28 November 1986.

HIS Excellency the Governor in Executive Council has been pleased to approve, under section 37 of the Land Act 1933 of the cancellation of the following Reserves:—

File No. 2312/76.—No. 34190 (Mukinbudin Lot 155) "Use and Requirements of the Government Employees Housing Authority". (Plan Mukinbudin Townsite (Cruickshank Road).)

File No. 3733/68.—No. 33627 (Plantagenet Location 7327) "Government Requirements (M.R.D.)". (Plan Denmark 1:10 000 4.3 (South Coast Highway).)

File No. 3209/70.—No. 31046 (Denmark Lot 953) "Government Requirements (Main Roads Department)". (Plan Denmark 1:2 000 20.11 and 20.12 (Hardy Street).)

File No. 68/41.—No. 22226 (Cockburn Sound Location 2840) "Use and Requirements of the Western Australian Development Corporation". (Plan Perth 1:2 000 08.06 (Hamilton Road, Coogee).)

N. J. SMYTH,
Executive Director.

LAND ACT 1933

Land Release

Department of Land Administration,
Perth, 28 November 1986.

Corres No. 2428/976.

HIS Excellency the Governor in Executive Council has been pleased to approve under section 45A of the Land Act 1933, of Swan Location 10132 comprising an area of 2 864 square metres being made available for sale to adjoining holders only at the purchase price of \$100 subject to the following condition.

- (i) The purchaser must make an application for the subject of the plan/diagram at the Land titles Office and that application must be accompanied by a letter stating the condition of the granting.

Applications accompanied by the full purchase money, must be lodged at the Department of Land Administration, Perth on or before Wednesday, 3 December, 1986.

(Public plan Perth 2 000 24.31.)

N. J. SMYTH,
Executive Director.

LAND ACT 1933

Land Release

Department of Land Administration,
Perth, 28 November 1986.

THE Minister for Lands has approved the release, under section 45B of the Land Act, of the residential lots listed below.

Applications are invited to purchase the lots in fee simple at the purchase prices and subject to the conditions and terms of sale stated for a period of twelve (12) months from the date of this notice.

Grass Valley Townsite

File No. 7487/50.

Lot; Street; Area (Square Metres); Purchase Price

60; Wilson Street; 1657; \$2 200.

61; Wilson Street; 1315; \$2 000.

67; Vivian Street; 1821; \$2 450.

68; Vivian Street; 1821; \$2 450.

114; Wilson Street; 926; \$1 100.

116; Wilson Street; 926; \$1 100.

(Public Plan Grass Valley 2 000 28.20.)

The lots are sold subject to the following conditions:

The purchaser shall erect on the lot purchased a residence to comply with Local Government by-laws within two years from the due date of the first instalment. If this condition has not been complied with in the time prescribed, the land may be absolutely forfeited together with all purchase money and fees that may have been paid. However, freehold title to the land may be applied for when a residence has been erected to "top plate height" stage, and is not less than 50 per cent completed to the satisfaction of the Minister for Lands.

On payment of the first instalment of purchase money a licence will be available, upon which a mortgage can be registered. A Crown Grant (freehold) will not issue until the purchaser has complied with the building condition. A holder of a Licence may apply to the Minister for Lands for permission to transfer.

The Terms of Sale are:

1. Ten per cent of the purchase price is payable on application.
2. Balance of the purchase money is payable within twenty four (24) months from the date of sale by eight (8) equal quarterly instalments, on the first days of January, April, July and October in each year. The first instalment of purchase money shall become due and payable on the first day of the quarter next following the date of sale. Amounts paid during the first twelve (12) months will be exempt from interest. Thereafter interest at the rate of 10 per cent will be charged. A Crown Grant fee of \$35 is payable with the final instalment.

Application, accompanied by a ten per cent deposit, are to be forwarded to, or lodged at, the Department of Land Administration, Cathedral Avenue, Perth.

Should two or more applications for any lot be lodged on the same day, the Minister for Lands shall nominate the method of determining the successful applicant.

N. J. SMYTH,
Executive Director.

FORFEITURES

Department of Land Administration,
Perth, 26 November 1986.

THE following leases and licences together with all rights, title and interest therein have this day been forfeited to the Crown under the Land Act 1933 for the reasons stated.

Name; Lease or licence; District; Reason; Corres No.; Plan.
Baddeley, P. and Baddeley, L. J.; 338/17598; Exmouth Lot 972; Non payment of instalments; 2257/985; 14:13.

Paine, J. E. and Paine, D. E.; 338/17163; Broome Lot 734; Non payment of instalments; 3278/73; 29:14.

N. J. SMYTH,
Executive Director.

CORRIGENDUM

Department of Land Administration,
Perth, 28 November 1986.

File No. 2423/79.

IT is hereby notified for general information that the notice published on page 2294 of the *Government Gazette* dated 4 July 1986 under the heading "Amendment of Boundaries Newman Townsite" should read in line two of the schedule "1 694.74 metres" in lieu of "1 423.77 metres".

N. J. SMYTH,
Executive Director.

CHANGE OF NAME OF STREET

City of Fremantle
Department of Lands Administration,
Perth, 28 November 1986.

File No. 667/982.

IT is hereby notified for general information that His Excellency the Governor in Executive Council has been pleased to approve under section 10 of the Land Act 1933 of the change of name of Edmund Street South to Edmund Street being the whole of the surveyed road, in the City of Fremantle, commencing at the southeastern side of Stevens Street and terminating at the northern side of Lefroy Road.

(Public Plans Perth 1:2 000 7.12 7.13.)

N. J. SMYTH,
Executive Director.

WITHDRAWN FROM LEASING

Gascoyne Junction
Department of Land Administration,
Perth, 28 November 1986.

Corres No. 1356/980.

IT is hereby notified for general information that Gascoyne Junction Lot 58 has been withdrawn from leasing under section 117 of the Land Act 1933 as gazetted on 22 January 1982 *Government Gazette* No. 4 page 196.

N. J. SMYTH,
Executive Director.

CHANGE OF NAME OF STREETS

City of Fremantle
Department of Land Administration,
Perth, 28 November 1986.

Corres No. 677/987.

IT is hereby notified for general information that His Excellency the Governor in Executive Council has been pleased to approve, under section 10 of the Land Act 1933, of the change of street names in the City of Fremantle as set out in the Schedule hereunder.

Schedule

(a) Portion of Norfolk Street to Parry Street as shown coloured blue on the print at page 33 of Land Administration File 667/982.

(b) Edward Street to Parry Street as shown coloured red on the print at page 33 of the said File.

(Public Plans Perth 1:2 000 7.13 and 7.14.)

N. J. SMYTH,
Executive Director.

CHANGE OF NAME OF STREET

City of Cockburn
Department of Land Administration,
Perth, 28 November 1986.

File No. 2998/982.

IT is hereby notified for general information that His Excellency the Governor in Executive Council has been pleased to approve under section 10 of the Land Act 1933 of the change of name of part of Torquil Road to McBeth Way being all that portion of surveyed road commencing at a line in prolongation southeastward of the northeastern boundary of Lot 136 of Cockburn Sound Location 219 (Office of Titles Plan 9213) and extending eastward to and along the southern boundaries of Lots 191 to 197 inclusive of Location 219 (Plan 9213) and onward to terminate at a line joining the southwestern corner of Lot 138 of Location 219. (Plan 9213) and the northwestern corner of Lot 111 of Location 10 (Plan 13800).

(Public Plan Perth 11.11.)

N. J. SMYTH,
Executive Director.

CHANGE OF NAME OF STREETS

City of Nedlands
Department of Land Administration,
Perth, 28 November 1986.

File No. 1880/71.

IT is hereby notified for general information that His Excellency the Governor in Executive Council has been pleased to approve under section 10 of the Land Act 1933 of the change of name of:—

- (a) portion of Davies road to Mooro Drive being the road shown coloured red on the print at page 10 of Land Administration File 1880/71;
- (b) portion of Davies Road to Pine Tree Lane being the road shown coloured blue at page 10 of the said file;
- (c) portion of Davies Road to John XXIII Avenue being the road shown coloured orange at page 10 of the said file;
- (d) portion of Camelia Avenue to Mooro Drive being the road shown coloured green at page 10 of the said file;
- (e) portion of Alfred Road to West Coast Highway being the road shown hatchured red at page 13 of the said file.

(Public Plans Perth 1:2 000 7.23, 8.23, 9.23, 8.24 and 9.24.)

N. J. SMYTH,
Executive Director.

NAMING OF STREET

City of Cockburn
Department of Land Administration,
Perth, 28 November 1986.

Corres. No. 1195/71P/F.

It is hereby notified for general information that His Excellency the Governor in Executive Council has been pleased to approve under section 10 of the Land Act 1933 of the name Pavlovich Court being applied to the road shown coloured red on the print at page 3 of Land Administration File 1195/71PF.

(Public Plan Perth 1:10 000 3.1.)

N. J. SMYTH,
Executive Director.

CHANGE OF NAME OF STREETS

City of Perth

Department of Land Administration,
Perth, 28 November 1986.

File No. 1841/71.

IT is hereby notified for general information that His Excellency the Governor in Executive Council has been pleased to approve under section 10 of the Land Act 1933 of the change of name of:—

- (a) portion of Tower Street to Frame Court being the road shown coloured red at page 84 of Land Administration File 1841/71;
- (b) portion of Oceanic Drive to Ocean Court being the road shown coloured blue at page 91 of the said file;
- (c) portion of Oceanic Drive to Jubilee Crescent being the road shown coloured red at page 91 of the said file.

(Public Plans Perth 1:2 000 12.26.)

N. J. SMYTH,
Executive Director.

CHANGE OF NAME OF STREETS

Shire of Busselton

Department of Land Administration,
Perth, 28 November 1986.

Corres. No. 2271/983.

IT is hereby notified for general information that His Excellency the Governor in Executive Council has been pleased to approve, under section 10 of the Land Act 1933, of the change of street names in the Shire of Busselton as set out in the Schedule hereunder.

Schedule

(a) Keenan Street to Kestrel Street as shown coloured green on the print at page 38 of Land Administration File 2271/983.

(b) Portion of Yungarra Drive to Ridgeway Drive as shown coloured red on the print at page 49B of the said file.

(c) Bignell Street to Estuary View Drive as shown coloured red on the print at page 53 of the said file.

(Public Plans Yalingup-Dunsborough Regional 2.8. Dunsborough 1:2 000 8.06. Wannerup 1:2 000 28.38.)

N. J. SMYTH,
Executive Director.

CHANGE OF NAME OF STREET

City of Perth

Department of Land Administration,
Perth, 28 November 1986.

File No. 1841/971 P/F.

IT is hereby notified for general information that His Excellency the Governor in Executive Council has been pleased to approve under section 10 of the Land Act 1933 of the change of name of part of West Coast Highway to Rochdale Road as shown coloured yellow on the print at page 1 of Lands and Surveys File 1841/971 P/F.

(Public Plan Perth 2 000 07.24 and 08.24.)

N. J. SMYTH,
Executive Director.

NAMING OF STREET

Shire of Busselton

Department of Land Administration,
Perth, 28 November 1986.

Corres No. 2271/983.

IT is hereby notified for general information that His Excellency the Governor in Executive Council has been pleased to approve under section 10 of the Land Act 1933 of the name Opal Lane being applied to the road shown coloured red on the print at page 47B of Land Administration File 2271/983.

(Public Plan Busselton 1:2 000 24.36.)

N. J. SMYTH,
Executive Director.

CHANGE OF NAME OF STREETS

Town of Albany

Department of Land Administration,
Perth, 28 November 1986.

Corres. No. 173/34.

IT is hereby notified for general information that His Excellency the Governor in Executive Council has been pleased to approve under section 10 of the Land Act 1933 of the change of name of portion of Milpara Way to Worra Street and portion of Milpara Way to Narang Street situated within the Town of Albany and as shown in green on Land Administration Miscellaneous Plan No. 661.

(Public Plan Albany 1:2 000 11.06.)

N. J. SMYTH,
Executive Director.

NAMING AND CHANGE OF NAME OF STREETS

Shire of Busselton

Department of Land Administration,
Perth, 28 November 1986.

Corres. No. 2271/983P/F

IT is hereby notified for general information that His Excellency the Governor in Executive Council has been pleased to approve under section 10 of the Land Act 1933 of the naming of Biljedup Beach Road and the change of name of Biljedup Beach Road to Wilyabrup Road situated within the Shire of Busselton and as shown in green on Land Administration Miscellaneous Plan No. 819.

(Public Plan Cowaramup NW and part Mentelle NE 1:25 000.)

N. J. SMYTH,
Executive Director.

CHANGE OF NAME OF STREETS

Shire of Augusta-Margaret River

Department of Land Administration,
Perth, 28 November 1986.

Corres. No. 2871/70.

IT is hereby notified for general information that His Excellency the Governor in Executive Council has been pleased to approve under section 10 of the Land Act 1933, the change of name of portion of Pow Road to Okane Road situated within the Shire of Augusta-Margaret River and as shown in green on Lands and Surveys Miscellaneous Plan No. 729.

(Public Plan Karridale S.W.)

N. J. SMYTH,
Executive Director.

CHANGE OF NAME OF STREETS

Shire of Dumbleyung

Department of Land Administration,
Perth, 28 November, 1986.

Corres. No. 935/984.

IT is hereby notified for general information that His Excellency the Governor in Executive Council has been pleased to approve under section 10 of the Land Act 1933 of the change of name of Tarin Rock Road South to Siberia Road, Lake Grace Road South to Jarring Road South, Williams Road to Dart Road, portion of Nipperding Road North to Moran

Road, portion of Nippering Road North to Doradine Road and portion of Carwardine Road to Edwards Road situated within the Shire of Dumbleyung and as shown in green on Land Administration Miscellaneous Plan No. 694.

(Public Plans: Kukerin Lake Dorothy, Lake Grace, Muggerrugging Moulyinning and Datatine 1:50 000.)

N. J. SMYTH,
Executive Director.

CHANGE OF NAME OF STREET

Shire of Gingin

Department of Land Administration,
Perth 28 November 1986.

File No. 3303/981.

IT is hereby notified for general information that His Excellency the Governor in Executive Council has been pleased to approve under section 10 of the Land Act 1933 of the change of name or portion of Tee Tree Road to Wowra Road being the road shown coloured red on the prints at pages 44 and 45 of Land Administration File 3303/981.

(Public Plans Gingin NE 1:25 000 Gingin Regional 1:10 000.)

N. J. SMYTH,
Executive Director.

CHANGE OF NAME OF STREET

Shire of Greenough

Department of Land Administration,
Perth, 28 November 1986.

Corres. No. 1567/983P/F.

IT is hereby notified for general information that His Excellency the Governor in Executive Council has been pleased to approve under section 10 of the Land Act 1933 of the change of name of Broads Road to Giles Road situated within the Shire of Greenough and as shown in green on Land Administration Miscellaneous Plan No. 783.

(Public Plans Nanson SW, Howatharra SE and Geraldton NE 1:25 000.)

N. J. SMYTH,
Executive Director.

CHANGE OF NAME OF STREETS

Shire of Harvey

Department of Land Administration,
Perth, 28 November 1986.

File No. 3278/981.

IT is hereby notified for general information that His Excellency the Governor in Executive Council has been pleased to approve under section 10 of the Land Act 1933 of the change of name of:—

- (a) portion of Harper Street to Calder Grove being the road shown coloured red on the print at page 88 of Land Administration File 3278/981;
- (b) portion of South Western Highway to Ommaney Road being the road shown coloured blue on the print at page 91 of the said file;
- (c) Eckersley Avenue to Fitzgerald Way being the road shown coloured red on the print at page 99 of the said file;
- (d) Fitzgerald Street to Fitzgerald Way being the road shown coloured blue on the print at page 99 of the said file.

(Public Plans Brunswick Junction 1:2 000 13.01, 13.40, 13.39, Harvey 1:2 000 16.20, 16.21, Bunbury 1:2 000 6.38.)

N. J. SMYTH,
Executive Director.

CHANGE OF NAME OF STREETS

Shire of Katanning

Department of Land Administration,
Perth, 28 November 1986.

Corres. No. 520/984.

IT is hereby notified for general information that His Excellency the Governor in Executive Council has been pleased to approve under section 10 of the Land Act 1933 of the change of name of portion of Van Zuilecom Road to Braeside Road, portion of Marmion Road to Marmion Road West, portion of Andrews Road to Warren Road, portion of Andrews Road to Andrews Place, Amabel Street to Arbour Street and portion of Cove Street to Arbour Street situated within the Shire of Katanning and as shown in red on page 17 of Land Administration File 520/984.

(Public Plans Katanning 1:2 000 32.33, 32.34, 33.33, 33.34.)

N. J. SMYTH,
Executive Director.

CHANGE OF NAME OF STREET

Shire of Murray

Department of Land Administration,
Perth, 28 November 1986.

Corres. No. 2822/70.

IT is hereby notified for general information that His Excellency the Governor in Executive Council has been pleased to approve under section 10 of the Land Act 1933 of the change of name of Grey Road to Beacham Road situated within the Shire of Murray and as shown in green on Land Administration Miscellaneous Plan No. 745.

(Public Plans Pinjarra NW 1:25 000 and Mandurah and Environs 1:10 000 2.7.)

N. J. SMYTH,
Executive Director.

NAMING AND CHANGE OF NAME OF STREETS

Shire of Northam

Department of Land Administration,
Perth, 28 November 1986.

Corres. No. 2525/983.

IT is hereby notified for general information that His Excellency the Governor in Executive Council has been pleased to approve under section 10 of the Land Act 1933 of the naming of Bobakine Road and the change of name of Bobakine Road to Norwood Road situated within the Shire of Northam and as shown in green on Land Administration Miscellaneous Plan No. 801.

(Public Plan Clackline Regional 1:10 000 3.3.)

N. J. SMYTH,
Executive Director.

NAMING AND CHANGE OF NAME OF STREETS

Shire of Serpentine-Jarrahdale

Department of Land Administration,
Perth, 28 November 1986.

Corres. No. 3644/981.

IT is hereby notified for general information that His Excellency the Governor in Executive Council has been pleased to approve, under section 10 of the Land Act 1933, of the naming of Lingdon Lane and the change of name of portion of Orton Road to Warrington Road, portion of Orton Road to Turner Road, Moore Road to Moore Street and Linton Street to Linton Street North situated within the Shire of Serpentine-Jarrahdale and as shown in green on Land Administration Miscellaneous Plan No. 940.

(Public Plans Peel 1:2 000 21.34, 22.34, 22.36.)

N. J. SMYTH,
Executive Director.

LAND ACT 1933

Reappraisal of Town and Suburban Lots

Corres. No. 3999/29.

IT is hereby notified for general information that under the provisions of the Land Act 1933 and the Regulations thereunder governing the leasing of Town and Suburban lands the Honourable the Minister for Lands has approved the reappraisal of the undermentioned Lots as from the 1st January 1987.

Town; Lot; Leave; Unimproved Capital Value: Previous; Reappraised; Lessee

Agnew; 41; 3117/3616; \$2; \$20; M. Alac.

Agnew; 108; 3117/4070; \$2; \$20; R. Zorzut.

Coolgardie; 1479; 3117/3611; \$4; \$50; J. Braley and D. & L. Rupe.

Ravensthorpe; 98; 3117/4055; \$10; \$50; M. I. Webster.

Ravensthorpe; 111; 3117/4049; \$10; \$50; P. Edwards.

Ravensthorpe; 112; 3117/4040; \$10; \$50; E. A. & B. Burton.

Ravensthorpe; 113; 3117/4041; \$10; \$50; Ravensthorpe Copper Mines N. L.

Ravensthorpe; 134; 3117/4056; \$10; \$50; P. J. Walker.

Ravensthorpe; 139; 3117/4068; \$10; \$50; J. T. & P. J. Nagle.

Ravensthorpe; 143; 3117/4060; \$10; \$50; G. R. & K. A. Jones.

Ravensthorpe; 144; 3117/4061; \$10; \$50; L. E. Crocker.

Ravensthorpe; 145; 3117/4062; \$10; \$50; J. R. Smart.

Ravensthorpe; 151; 3117/4066; \$10; \$50; Ravensthorpe Copper Mines N. L.

Ravensthorpe; 156; 3117/4047; \$10; \$50; D. H. Cock.

Ravensthorpe; 367; 3117/4051; \$10; \$50; D. E. Edwards.

Ravensthorpe; 368; 3117/4048; \$10; \$50; D. E. Edwards.

Ravensthorpe; 369; 3117/4052; \$10; \$50; D. E. Edwards.

N. J. SMYTH,
Executive Director.

LOCAL GOVERNMENT ACT 1960

Closure of Streets

WHEREAS, Ian Douglas Temby, John Grahame Young, Kingsley Alfred Charles Liron, Anne Ogilvie Liron, being the owners of the land which adjoins the street hereunder described have agreed to the request of the Shire of Albany to close the said street:—

Shire of Albany

File No. 2195/79V2.

A. 449. All those portions of Green Island Road and Frenchman Bay Road (Road No. 16006), shown bordered blue on Original Plan 15064. (Public Plans Albany 1:2 000 9.39, 9.40.)

WHEREAS, Grant Douglas Creagh, Colin Frank Creagh, Gordyex Nominees Pty Ltd, Ian David Marsh, Sally Patricia Marsh, Michael James Kenny, Gordon Maitland Roberts and Yexley Sellina Roberts, being the owners of the land which adjoins the street hereunder described have agreed to the request of the Shire of Dandaragan to close the said street:—

Dandaragan

File No. 1050/984.

D. 703. The whole of surveyed road as shown bordered blue on Original Plans 16461 and 16462. (Public Plan Badgingarra 1:50 000.)

WHEREAS, Minister for Lands, being the owner of the land which adjoins the street hereunder described has agreed to the request of the Shire of Halls Creek to close the said street:—

Halls Creek

File No. 821/985.

H. 102. The whole of Oliver Street, plus widening, and portions of Smith Street along the northeastern boundary of vacant Crown land; from the northwestern side of Great Northern Highway (Road No. 296) to a line in prolongation southwestward of the northwestern boundary of Halls Creek Lot 232 (Reserve No. 30349). (Public Plan Halls Creek 2 000 32.25.)

WHEREAS, Stuart Lindsay Kostera, Alison Kostera, being the owners of the land which adjoins the street hereunder described have agreed to the request of the Shire of Kalamunda to close the said street:—

Kalamunda

File No. 3810/977.

K. 944. All that portion of surveyed road situate eastward of a line in prolongation northward of the westernmost boundary of Lot 4 of Kalamunda Lot 29. (Public Plan Perth 2 000 25.23.)

WHEREAS, the State Housing Commission, being the owner of the land which adjoins the street hereunder described has agreed to the request of the Shire of Swan to close the said street:—

Swan

File No. 2033/985.

S. 350. All that portion of Widgee Road now comprised in the land the subject of Office of Titles Diagram 69304. (Public Plan Perth 2 000 17.34, 18.34.)

WHEREAS, Doris Josephine Clarke and Oriel Vivian Lloyd, being the owners of the land which adjoins the street hereunder described have agreed to the request of the Shire of Toodyay to close the said street:—

Toodyay

File No. 517/40.

T. 236. All those portions of Folewood Road (Road No. 10198) shown bordered blue on Lands and Surveys Diagram 86963. (Public Plan Toodyay 1:2 000 08.28.)

And whereas the Council has requested closure of the said streets, and whereas the Governor in Executive Council has approved these requests; it is notified that the said streets are hereby closed.

N. J. SMYTH,
Executive Director.

LOCAL GOVERNMENT ACT 1960

Department of Land Administration,
Perth, 28 November 1986.

IT is hereby declared that, pursuant to the resolution of the City of Stirling passed at a meeting of the Council held on or about 21 December 1976 the undermentioned lands have been set apart, taken, or resumed under section 17 of the Public Works Act 1902, for the purpose of a new road, that is to say:—

Stirling

3252/985 (MRD 41/384-6)

Road No. 17566. Portion of Lot 1205 of Swan Location Z on Office of Titles Diagram 4452 and being the subject of Certificate of Title Volume 1196 Folio 876.

(Public Plan Perth 1:2 000 14.26.)

IT is hereby declared that, pursuant to the resolution of the Shire of Narembeen passed at a meeting of the Council held on or about 26 November 1985 the undermentioned lands have been set apart, taken, or resumed under section 17 of the Public Works Act 1902, for the purpose of a new road, that is to say:

Narembeen

2230/985.

Road No. 11024 (Wogarl-Muntadgin Road). (i) (Extension). A strip of land varying in width, commencing at the northeastern terminus of the present road at a line in prolongation northward of the eastern boundary of Avon Location 24850 and extending as surveyed northeastward along the northwestern boundary of Location 25256 and then northward along the easternmost western boundary of the said Location to terminate at a line in prolongation westward of the northern boundary of the said Location.

(ii) (Widening of Part). That portion of Avon Location 27921 as delineated and coloured dark brown on Original Plan 16589.

1 185 square metres being resumed from Avon Location 27921.

(Public Plan 5/80.)

IT is hereby declared that, pursuant to the resolution of the Shire of Northam passed at a meeting of the Council held on or about 18 June 1985 the undermentioned lands have been set apart, taken, or resumed under section 17 of the Public Works Act 1902, for the purpose of a new road, that is to say:

Northam

13916/11.

Road No. 17564. A strip of land 20.12 metres wide, commencing at a line in prolongation northwestward of the southwestern boundary of Reserve No. 4166 and extending as surveyed northeastward along the northwestern boundaries of the said reserve, Bakers Hill Lots 158, 159 (Reserve No. 10844), 160, 174 to 176 (inclusive) and onward to and along the northwestern boundaries of Lots 177, 178, 253, 179 to 189 (inclusive) to terminate at a line in prolongation northwestward of the northeastern boundary of the last mentioned Lot.

(Public Plans Bakers Hill 8.08, 9.08.)

IT is hereby declared that, pursuant to the resolution of the Shire of Northampton and Shire of Chapman Valley passed at a meeting of the Council held on or about 11 October and 22 October 1984 respectively the undermentioned lands have been set apart, taken, or resumed under section 17 of the Public Works Act 1902, for the purpose of a new road, that is to say:

Northampton and Chapman Valley

780/985 (MRD 42/148-C).

Road No. 1977 (North West Coastal Highway) (Widening of Part). Those portions of Reserve No. 890 and vacant Crown Land as delineated and coloured mid and dark brown on Original Plan 16573.

Reserve No. 890 is hereby reduced by 3.071 1 hectares accordingly.

(Public Plans Howatharra NE and NW 1:25 000 and 157A/40.)

IT is hereby declared that, pursuant to the resolution of the Shire of West Arthur passed at a meeting of the Council held on or about 28 June 1984 the undermentioned lands have

been set apart, taken, or resumed under section 17 of the Public Works Act 1902, for the purpose of a new road, that is to say:

West Arthur

1793/984.

Road No. 14770 (Farrell Road) (Widening of Part). That portion of Wellington Location 1701 as delineated and coloured dark brown on Lands and Surveys Diagram 86917.

972 square metres being resumed from Wellington Location 1701.

(Public Plan Darkan N.W. 1:25 000.)

And whereas His Excellency the Governor has declared that the said lands have been set apart, taken, or resumed for the purpose of the said roads, and that plans of the said lands might be inspected at the Department of Land Administration, Perth, it is hereby notified that the lands described above are roads within the meaning of the Local Government Act 1960, subject to the provisions of the said Act.

Dated this 18th day of November, 1986.

By Order of His Excellency.

I. F. TAYLOR,
Minister for Lands.

PUBLIC WORKS ACT 1902 (AS AMENDED)

Sale of Land

L&PB 49/86; MRD 41/771-2VC.

NOTICE is hereby given that His Excellency the Governor has authorised under section 29 (5) of the Public Works Act 1902 (as amended) the sale by public auction or private contract of the land hereinafter described, such land being no longer required for the work for which it was taken.

Land

Portion of Perth Shire Location Ad and being part of Lot 7 on Diagram 3290 and being the balance of the land remaining in Certificate of Title Volume 1264 Folio 426 as is shown more particularly delineated and coloured green on Plan L&S, WA, 133.

Dated this 18th day of November, 1986.

N. J. SMYTH,
Executive Director.

File No. L&PB 2391/84.

Town Planning and Development Act 1928 (as amended), Public Works Act 1902 (as amended)

LAND ACQUISITION

Town Planning Scheme No. 1A—Conservation and Recreation—Town of Albany

NOTICE is hereby given, and it is hereby declared, that the several pieces or parcels of land described in the Schedule hereto being all in the Albany District have, in pursuance of the written consent under the Town Planning and Development Act 1928 (as amended) and approval under section 17(1) of the Public Works Act 1902 (as amended) of His Excellency the Governor, acting by and with the advice of the Executive Council, dated the 18th day of November, 1986, been compulsorily taken and set apart for the purposes of the following public work, namely Town Planning Scheme No. 1A—Conservation and Recreation—Town of Albany

And further notice is hereby give that the said pieces or parcels of land so taken and set apart are shown marked off on Plan LA, W.A. 229 which may be inspected at the office of the Minister for Works, Perth. The additional information contained in the Schedule after the land descriptions is to define locality only and in no way derogates from the Transfer of Land Act description.

And it is hereby directed that the said lands shall vest in Town of Albany for an estate in fee simple in possession for the public work herein expressed, freed and discharged from all trusts, mortgages, charges, obligations, estates, interests, rights-of-way, or other easements whatsoever.

Schedule				
No. on Plan L.A., W.A. No. 229	Owner or Reputed Owner	Occupier or Reputed Occupier	Description	Area (approx.)
1.	Stuart Thomas James and Deborah James	Stuart Thomas James and Deborah James	Portion of Albany suburban lot A14 and being part of Lot 34 on Plan 500 as is now comprised in diagram 70604 and being part of the land in certificate of title volume 737 folio 93	2 677 m ²
2.	Stuart Thomas James and Deborah James	Stuart Thomas James and Deborah James	Portion of Albany suburban Lot A14 and being part of Lot 35 on Plan 500 (Sheet 2) as is now comprised in diagram 70604 and being part of the land in Cer- tificate of Title Volume 1546 Folio 536	2 758 m ²
3.	Joan Langdon	Joan Langdon	Portion of Albany suburban Lot A14 and being part of Lot 39 on Plan 500 as is now comprised in Diagram 70604 and being part of the land in Certificate of Title Volume 1305 Folio 900	3 084 m ²

Certified correct this 6th day of November 1986.

D. K. DANS,
Minister for Works.

GORDON REID,
Governor in Executive Council.
Dated this 18th day of November, 1986.

File No. L & P B 861/82

Town Planning and Development Act 1928 (as amended); Public Works Act 1902 (as amended)

LAND ACQUISITION

Bassendean Town Planning Scheme No. 2

NOTICE is hereby given, and it is hereby declared, that the several pieces or parcels of land described in the Schedule hereto being all in the Swan District have, in pursuance of the written consent under the Town Planning and Development Act 1928 (as amended) and approval under section 17(1) of the Public Works Act of His Excellency the Governor, acting by and with the advice of the Executive Council, dated the 18th day of November, 1986, been compulsorily taken and set apart for the purposes of the following public work, namely Bassendean Town Planning Scheme No. 2.

And further notice is hereby given that the said pieces or parcels of land so taken and set apart are shown marked off on Plan L.A., W.A. 208 which may be inspected at the Office of the Minister for Works, Perth. The additional information contained in the Schedule after the land descriptions is to define locality only and in no way derogates from the Transfer of Land Act description.

And it is hereby directed that the said lands shall vest in Shire of Bassendean for an estate in fee simple in possession for the public work herein expressed, freed and discharged from all trusts, mortgages, charges, obligations, estates, interests, rights-of-way, or other easements whatsoever.

Schedule				
No. on Plan L.A., W.A. No. 208	Owner or Reputed Owner	Occupier or Reputed Occupier	Description	Area (approx.)
1.	Donald Weatherly Macey and Kenneth Bruce Macey	Donald Weatherly Macey and Kenneth Bruce Macey	Portion of Swan Location Q1 and being Part of Lot 956 on Plan 3263 as is now comprised in Plan 15478 and being the land remaining in Certificate of Title Volume 1154 Folio 287	7 820 m ²
2.	Colin Norman Brown and Joyce Evelyn Brown one undivided twentieth share, Daniel William Carney two undivided twenti- eth shares, Terrence Arthur McGrath one undivided twentieth share, Neela Pty. Ltd., ten undivided twenti- eth shares, Arthur McGrath and Joan Patricia McGrath, four undivided twenti- eth shares, Raymond Green Fisher and Jill Fisher, two undivided twentieth shares	Colin Norman Brown, Joyce Evelyn Brown, Daniel William Carney, Terrence Arthur McGrath, Neela Pty. Ltd., Arthur McGrath, Joan Patricia McGrath, Raymond Green Fisher and Jill Fisher	Portion of Swan Location Q1 and being Part of Lot 955 on Plan 3263 as is now comprised in Plan 15478 and being the whole of the land in Certificate of Title Volume 1401 Folio 208.	1.876 2 ha

Bassendean Town Planning Scheme No. 2—continued

No. on Plan L.A., W.A. No. 208	Owner or Reputed Owner	Occupier or Reputed Occupier	Description	Area (approx.)
3.	Banister Stanley Booth and Doreen Betty Booth	Bannister Stanley Booth and Doreen Betty Booth	Portion of Swan Location Q1 and being part of Lot 954 on Plan 3263 as is now comprised in Plan 15478 and being Part of the Land in Certificate of Title Vol- ume 1130 Folio 948	6 569 m ²
4.	Joseph Ryan and Margaret Kathleen Ryan	Joseph Ryan and Margaret Kathleen Ryan	Portion of Swan Location Q1 and being Part of Lot 62 on Diagram 62764 as is now comprised in Plan 15478 and being part of the Land in Certificate of Title Volume 1718 Folio 516	9 154 m ²
5.	Neela Pty. Ltd., ten un- divided twentieth shares, Arthur McGrath and Joan Patricia McGrath, four undivided twenti- eth shares, Raymond Green Fisher and Jill Fisher, two undivided twentieth shares, Colin Norman Brown and Joyce Evelyn Brown, one undivided twentieth share, Terrence Arthur McGrath, one undiv- ided twentieth share and Daniel William Carney, two undivided twentieth shares	Neela Pty. Ltd., Arthur McGrath, Joan Patricia McGrath, Raymond Green Fisher, Jill Fisher, Colin Norman Brown, Joyce Evelyn Brown, Terrence Arthur McGrath and Daniel William Carney	Portion of Swan Location Q1 and being Part of each of Lots 956 and 957 on Plan 3263 (Sheet 3) as is now comprised in Plan 15478 and being part of the Land in Certificate of Title Vol- ume 1396 Folio 840	1.295 4 ha
6.	Duilio Riberi	Duilio Riberi.....	Portion of Swan Location Q1 and being Part of Lot 5 on Diagram 22796 as is now comprised in plan 15478 and being part of the Land in Certificate of Title Volume 1246 Folio 591	3 991 m ²
7.	Jack Lionel Dean.....	Jack Lionel Dean.....	Portion of Swan Location Q1 and being part of Lot 4 on Diagram 22796 as is now comprised in Plan 15478 and being part of the land in Certificate of Title Volume 1217 Folio 74	3 200 m ²
8.	Olga Doris Eales.	Olga Doris Eales.	Portion of Swan Location Q1 and being Lot 3 on Diagram 22796 as is now comprised in Plan 15478 and being the whole of the land in Certificate of Title Volume 1253 Folio 98.	4 047 m ²
9.	Elaine Blair Martin.....	Elaine Blair Martin.....	Portion of Swan Location Q1 and being Lot 959 on Plan 3263 as is now comprised in Plan 15478 and being the whole of the land in Certificate of Title Volume 787 Folio 91	1.059 8 ha
10.	Annie Elizabeth Horan ...	Annie Elizabeth Horan	Portion of Swan Location Q1 and being part of Lot 960 on Plan 3263 as is now comprised in Plan 15478 and being the land remaining in Certificate of Title Volume 844 Folio 130	9 165 m ²
11.	Violet Carmen Calleja	Violet Carmen Calleja ..	Portion of Swan Location Q1 and being part of Lot 953 on Plan 3263 as is now comprised in Plan 15478 and being part of the Land remaining in Certificate of Title Volume 558 Folio 143	1 622 m ²
12.	Crown	Crown.....	Sommerton Road as shown on Diagram 47504	659 m ²

Certified correct this 6th day of November 1986.

D. K. DANS,
Minister for Works.GORDON REID
Governor in Executive Council.
Dated this 18th day of November, 1986.

File No. WAWA A 17798

Water Authority Act 1984 (as amended); Public Works Act 1902 (as amended)

LAND ACQUISITION

Bores 1/80 and 5/80—Water Supply—Bindoon

NOTICE is hereby given, and is hereby declared, that the several pieces or parcels of land described in the Schedule hereto being all in the Swan District have, in pursuance of the written consent under the Water Authority Act 1984 (as amended) and approval under section 17 (1) of the Public Works Act 1902 (as amended) of His Excellency the Governor acting by and with the advice of the Executive Council, dated 18 November 1986 has been compulsorily taken and set apart for the purposes of the following public work, namely Bores 1/80 and 5/80—Water Supply—Bindoon.

And further notice is hereby given that the said pieces or parcels of land so taken and set apart are shown marked off on Plan LA, WA 187 which may be inspected at the Office of the Minister for Works, Perth. The additional information contained in the Schedule after the land descriptions is to define locality only and in no way derogates from the Transfer of Land Act description.

And it is hereby directed that the said lands shall vest in Water Authority of Western Australia for an estate in fee simple in possession for the public work herein expressed, freed and discharged from all trusts, mortgages, charges, obligations, estates, interests, rights-of-way, or other easements whatsoever.

Schedule

No. on Plan LA, WA No. 187	Owner or Reputed Owner	Occupier or Reputed Occupier	Description	Area (approx.)
	Joan Sloan Pty Ltd	Joan Sloan Pty Ltd	Portion of Swan Location 980 and 981 as is now comprised in Diagram 70058 as Lot 1 and Lot 2 and being part of the land in Certificate of Title Volume 1687 Folio 900	481 m ²

Certified correct this 6th day of November, 1986.

D. K. DANS,
Minister for Works.

GORDON REID,
Governor in Executive Council.
Dated this 18th day of November, 1986.

MRD 42/148-C

Main Roads Act 1930 (as amended); Public Works Act 1902 (as amended)

NOTICE OF INTENTION TO TAKE OR RESUME LAND

THE Minister for Works hereby gives notice, in accordance with the provisions of section 17 (2) of the Public Works Act 1902 (as amended), that it is intended to take or resume under section 17 (1) of that Act the pieces or parcels of land described in the Schedule hereto and being all in the Chapman Valley and Northampton District, for the purpose of the following public works namely, widening of North West Coastal Highway (27.33-39.65 SLK section) and that the said pieces or parcels of land are marked off on LTO Diagrams 70758, 70759, 70760 LTO Plans 15659 and 15660 which may be inspected at the office of the Commissioner of Main Roads, Waterloo Crescent, East Perth.

Schedule

No.	Owner or Reputed Owner	Occupier or Reputed Occupier	Description	Area (approx.)
1.	Albert Theodore Van De Logt and Berendina Dirkie Van De Logt	Hon. Minister for Works.....	Portion of Oakabella Estate Lot 17 and being part of the land comprised in Certificate of Title Volume 1137 Folio 965	296 m ²
2.	James Curwen Boyd and Lesley Ann Boyd	Hon. Minister for Works.....	Portion of Howatharra Lot 119 and being part of the land comprised in Certificate of Title Volume 1405 Folio 727	262 m ²
3.	Graham John Jackson and Victor Noel Jackson (one undivided half share)	Hon. Minister for Works.....	Portion of Victoria Location 8971 and being part of the land comprised in Certificate of Title Volume 358 Folio 126A	7 575 m ²
4.	Ruby May Joyce Jackson and Alan Peter Jackson as Executors of the will of Victor Claude Jackson (one undivided half share)	Hon. Minister for Works.....	Portion of Victoria Location 8971 and being part of the land comprised in Certificate of Title Volume 1010 Folio 23	7 575 m ²
5.	Raymond Bowman, Winefride Mary Bowman, John Lloyd George Wilkinson and Haydn Bradley Wilkinson	R. and W. M. Bowman and J. L. G. and H. B. Wilkinson	Portion of Victoria Location 1219 and being part of the land comprised in Certificate of Title Volume 1040 Folio 434	2 026 m ²
6.	Raymond Bowman, Winefride Mary Bowman, John Lloyd George Wilkinson and Haydn Bradley Wilkinson	R. and W. M. Bowman and J. L. G. and H. B. Wilkinson	Portion of Victoria Location 1157 and being part of the land comprised in Certificate of Title Volume 1042 Folio 33	606 m ²
7.	Ruby May Joyce Jackson and Alan Peter Jackson as Executors of the will of Victor Claude Jackson (one undivided half share)	Hon. Minister for Works.....	Portion of Victoria Location 9375 and being part of the land comprised in Certificate of Title Volume 1021 Folio 506	3 709 m ²

NOTICE OF INTENTION TO TAKE OR RESUME LAND—*continued*

No.	Owner or Reputed Owner	Occupier or Reputed Occupier	Description	Area (approx.)
8.	Graham John Jackson and Victor Noel Jackson (one undivided half share)	Hon. Minister for Works.....	Portion of Victoria Location 9375 and being part of the land comprised in Certificate of Title Volume 373 Folio 99A.	3 709 m ²
9.	Raymond Bowman, Winefride Mary Bowman, John Lloyd George Wilkinson and Haydn Bradley Wilkinson	R and W. M. Bowman and J. L. G. and H. B. Wilkinson	Portion of Victoria Location 4232 and being part of the land comprised in Certificate of Title Volume 1040 Folio 435	6 832 m ²
10.	Donald Keith Duncan and Evelyn May Duncan	Hon. Minister for Works.....	Portion of Victoria Location 2911 and being part of Lot 1 the subject of Diagram 55487 and being part of the land comprised in Certificate of Title Volume 1523 Folio 166	1 626 m ²
11.	Colin John Constantine.....	Hon. Minister for Works.....	Portion of Victoria Location 3088 and being part of the land comprised in Certificate of Title Volume 1624 Folio 673	1 890 m ²
12.	Lloyd McConkey Mercy.....	Hon. Minister for Works (Purchaser vide caveat D070114)	Portion of Victoria Location 3087 and being part of Lot 1 on Diagram 58158 and being part of the land comprised in Certificate of Title Volume 1553 Folio 024	1.309 1 ha
13.	Lloyd McConkey Mercy.....	Hon. Minister for Works (Purchaser vide caveat D070114)	Portion of Victoria Location 2497 and being part of the land comprised in Certificate of Title Volume 1103 Folio 170	1.281 9 ha
14.	Lloyd McConkey Mercy.....	Hon. Minister for Works (Purchaser vide caveat D070114)	Portion of Victoria Location 3088 and being part of the land comprised in Certificate of Title Volume 1186 Folio 615	1 603 m ²
15.	Lloyd McConkey Mercy.....	Hon. Minister for Works (Purchaser vide caveat D070114)	Portion of Victoria Location 2495 and being part of the land comprised in Certificate of Title Volume 1103 Folio 170	1 297 m ²

This Notice supersedes the notice published in the *Government Gazette* dated 13 December 1985, page 4775. Dated this 27th day of November, 1986.

D. R. WARNER,
Director, Administration and Finance.

Main Roads Act 1930 (as amended); Public Works Act 1902 (as amended)

MRD 42/101-E, V2.

NOTICE OF INTENTION TO TAKE OR RESUME LAND

THE Minister for Works hereby gives notice, in accordance with the provisions of section 17 (2) of the Public Works Act 1902 as amended, that it is intended to take or resume under section 17 (1) of that Act the pieces or parcels of land described in the Schedule hereto and being all in the Goomalling District, for the purpose of the following public works namely, Northam-Pithara Road (39.8-44.5 SLK Section) and that the said pieces or parcels of land are marked off on LTO Plan 15025 and LTO Diagrams 68089 and 70714 which may be inspected at the office of the Commissioner of Main Roads, Waterloo Crescent, East Perth.

Schedule

No.	Owner or Reputed Owner	Occupier or Reputed Occupier	Description	Area (approx.)
1.	Gerard Arnold Lockyer.....	G. A. Lockyer.....	Portion of Avon Location 4046 and being part of the land comprised in Certificate of Title Volume 823 Folio 80	1.107 3 ha
2.	Kuvera Nominees Pty Ltd...	Hon. Minister for Works (Purchaser vide Caveat C937850)	Portion of Avon Location 17327 and being part of the land comprised in Certificate of Title Volume 1587 Folio 507	1.122 7 ha
3.	Gerard Arnold Lockyer.....	G. A. Lockyer.....	Portion of Avon Location 16887 and being part of the land comprised in Certificate of Title Volume 945 Folio 197	4 733 m ²
4.	Gerard Arnold Lockyer.....	G. A. Lockyer.....	Portion of Avon Location 4208 and being part of the land comprised in Certificate of Title Volume 685 Folio 166	3.695 1 ha
5.	Gerard Arnold Lockyer.....	G. A. Lockyer.....	Portion of Avon Location 6811 and being part of the land comprised in Certificate of Title Volume 1095 Folio 350	2.286 1 ha
6.	Louis Joseph Silinger and Betty Jean Silinger	L. J. & B. J. Silinger.....	Portion of Avon Location 19913 and being part of the land comprised in Certificate of Title Volume 507 Folio 94	3 846 m ²

NOTICE OF INTENTION TO TAKE OR RESUME LAND—*continued*

No.	Owner or Reputed Owner	Occupier or Reputed Occupier	Description	Area (approx.)
7.	Gerard Arnold Lockyer.....	G. A. Lockyer.....	Portion of Avon Location 16654 and being part of the land comprised in Certificate of Title Volume 1070 Folio 6	1 234 m ²
8.	Kuvera Nominees Pty Ltd ...	Kuvera Nominees Pty Ltd ..	Portion of Avon Location 12098 and being part of the land comprised in Certificate of Title Volume 1345 Folio 209	732 m ²

Please note Items 6 and 8 supersede the Notice of Intention to Resume published in the *Government Gazette* on 24 April 1986, page 1484.

Dated this 27th day of November, 1986.

D. R. WARNER,
Director, Administration and Finance.

MRD 41/344-10, VC

Main Roads Act 1930 (as amended); Public Works Act 1902 (as amended)

NOTICE OF INTENTION TO TAKE OR RESUME LAND

THE Minister for Works hereby gives notice, in accordance with the provisions of section 17 (2) of the Public Works Act 1902 as amended, that it is intended to take or resume under section 17 (1) of that Act the pieces or parcels of land described in the Schedule hereto and being all in the Mundaring District, for the purpose of the following public works namely, construction of Roe Highway and that the said pieces or parcels of land are marked off on Plan MRD WA 8325-276 and 8125-231-2 which may be inspected at the office of the Commissioner of Main Roads, Waterloo Crescent, East Perth.

Schedule

No.	Owner or Reputed Owner	Occupier or Reputed Occupier	Description	Area (approx.)
1.	Devereaux Holdings Pty Ltd, Christopher Anthony Manton Burbury and Renny Robert John Lee Steere	Her Majesty Queen Elizabeth The Second (Purchaser vide Caveat C272836)	Portion of Helena Location 20a and being part of Lot 202 on Plan 4633 (Sheet 1) and being part of the land comprised in Certificate of Title Volume 1674 Folio 860	1.137 9 ha

Dated this 27th day of November, 1986.

D. R. WARNER,
Director, Administration and Finance.

MRD 42/9-F.

Main Roads Act 1930 (as amended); Public Works Act 1902 (as amended)

NOTICE OF INTENTION TO TAKE OR RESUME LAND

THE Minister for Works hereby gives notice, in accordance with the provisions of section 17 (2) of the Public Works Act 1902 as amended, that it is intended to take or resume under section 17 (1) of that Act the pieces or parcels of land described in the Schedule hereto and being all in the Williams District, for the purpose of the following public works namely, widening and realignment of the Perth-Albany Road (159.00-180.60 SLK Section) and that the said pieces of parcels of land are marked off on Plan MRD WA (8609-10 to 8609-16-1 Incl. and 8625-252) which may be inspected at the office of the Commissioner of Main Roads, Waterloo Crescent, East Perth.

Schedule

No.	Owner or Reputed Owner	Occupier or Reputed Occupier	Description	Area (approx.)
1.	Evelyn Mary Ponton Carter and David Alleyne Carter	E. M. P. & D. A. Carter.....	Portion of Williams Location 12070 and being part of the land contained in Certificate of Title Volume 1432 Folio 375	3.201 ha
2.	Evelyn Mary Ponton Carter and David Alleyne Carter	E. M. P. and D. A. Carter	Portion of Marjidin Estate Lot 28 and being part of the land contained in Certificate of Title Volume 1243 Folio 533	1 400 m ²
3.	Ronald Stanley Gillett	R. S. Gillett	Portion of Marjidin Estate Lots 18, 21, 24 and 27 and being part of the land contained in Certificate of Title Volume 147 Folio 13A	5.705 ha
4.	Ronald Stanley Gillett	R. S. Gillett	Portion of Marjidin Estate Lot 17 and being part of the land contained in Certificate of Title Volume 864 Folio 169	1.432 ha

NOTICE OF INTENTION TO TAKE OR RESUME LAND—*continued*

No.	Owner or Reputed Owner	Occupier or Reputed Occupier	Description	Area (approx.)
5.	Ronald Stanley Gillet.....	R. S. Gillet.....	Portion of Marjidin Estate Lot 23 and being part of the land contained in Certificate of Title Volume 905 Folio 1	7 430 m ²
6.	Janice Adeline Cousins and Elizabeth Ann Cowcher as Executrixes of the Will of Leslie Herbert Major	J. A. Cousins and E. A. Cowcher	Portion of Williams Locations 251 and 1499 and portion of Marjidin Estate Lots 4, 11 and 19 and being part of the land contained in Certificate of Title Volume 1599 Folio 901	8.653 5 ha
7.	Ernst Clarence Schulz of one undivided twentieth share, Ida Agnes Schulz of one undivided twentieth share, and Wayne Brenton Schulz of eighteen undivided twentieth shares	E. C. Schulz, I. A. Schulz and W. B. Schulz	Portion of Williams Locations 2428, 2429, 2430, 2431, 2432 and 4895 and being part of the land contained in Certificate of Title Volume 1003 Folio 340	6.259 ha
8.	Ernst Clarence Schulz of one undivided twentieth share, Ida Agnes Schulz of one undivided twentieth share, Wayne Brenton Schulz of eighteen undivided twentieth shares	E. C. Schulz, I. A. Schulz and W. B. Schulz	Portion of Williams Location 6898 and being part of the land contained in Certificate of Title Volume 1499 Folio 956	4 590 m ²
9.	L. E. M. Nominees Pty Ltd..	L. E. M. Nominees Pty Ltd.	Portion of Williams Location 3574 and being part of the land contained in Certificate of Title Volume 1091 Folio 465	5 950 m ²
10.	L. E. M. Nominees Pty Ltd..	L. E. M. Nominees Pty Ltd.	Portion of Williams Locations 2409, 2410 and 2411 and being part of the land contained in Certificate of Title Volume 1516 Folio 977	1.613 5 ha
11.	Jack Lefroy	J. Lefroy	Portion of Williams Location 3459 and being part of the land contained in Certificate of Title Volume 1561 Folio 664	5 930 m ²
12.	Jack Lefroy	William Murray Haddrick, Winifred Jane Haddrick, Dennis Ian Haddrick, Margaret Ann Haddrick Lessees <i>vide</i> Caveat C591274	Portion of Williams Location 13417 and being part of the land contained in Certificate of Title Volume 1561 Folio 662	200 m ²
13.	Jack Lefroy	William Murray Haddrick, Winifred Jane Haddrick, Dennis Ian Haddrick, Margaret Ann Haddrick Lessees <i>vide</i> Caveat C591274	Portion of Williams Location 5331 and being part of the land contained in Certificate of Title Volume 1561 Folio 666	1 ha
14.	Werner Kanders Nominees Pty Ltd	Werner Kanders Nominees Pty Ltd	Portion of Williams Location 2574 and being part of the land contained in Certificate of Title Volume 1609 Folio 711	6 140 m ²
15.	Werner Kanders Nominees Pty Ltd	Werner Kanders Nominees Pty Ltd	Portion of Williams Location 2119 and being part of the land contained in Certificate of Title Volume 1654 Folio 981	1.238 ha
16.	Werner Kanders Nominees Pty Ltd	Werner Kanders Nominees Pty Ltd	Portion of Williams Location 2414 and being part of the land contained in Certificate of Title Volume 1609 Folio 710	4 860 m ²
17.	Werner Kanders Nominees Pty Ltd	Werner Kanders Nominees Pty Ltd	Portion of Williams Location 4708 and being part of the land contained in Certificate of Title Volume 1654 Folio 983	2.64 ha
18.	William Murray Haddrick and Winifred Jane Haddrick	W. M. and W. J. Haddrick...	Portion of Williams Location 4035 and being part of the land contained in Certificate of Title Volume 96 Folio 179A	6 140 m ²
19.	William Murray Haddrick and Winifred Jane Haddrick	W. M. and W. J. Haddrick...	Portion of Williams Location 4630 and being part of the land contained in Certificate of Title Volume 753 Folio 47	7 730 m ²
20.	William Murray Haddrick....	W. M. Haddrick.....	Portion of Williams Location 4706 and being part of the land contained in Certificate of Title Volume 1644 Folio 790	2.284 ha
21.	Thomas William Hardacre...	T. W. Hardacre.....	Portion of Williams Location 10434 and being part of the land contained in Certificate of Title Volume 1710 Folio 330	6 070 m ²
22.	Thomas William Hardacre...	T. W. Hardacre.....	Portion of Williams Locations 4033 and 6147 and being part of Lot 1 the subject of Diagram 42941 being part of the land contained in Certificate of Title Volume 1573 Folio 066	2 580 m ²

NOTICE OF INTENTION TO TAKE OR RESUME LAND—*continued*

No.	Owner or Reputed Owner	Occupier or Reputed Occupier	Description	Area (approx.)
23.	Geoffrey Kenneth Forman ...	G. K. Forman.....	Portion of Williams Locations 4033 and 6147 and being part of Lot 2 the subject of Diagram 42940 being part of the land contained in Certificate of Title Volume 1573 Folio 917	2 920 m ²
24.	Geoffrey Kenneth Forman ...	G. K. Forman.....	Portion of Williams Location 126 and being part of the land contained in Certificate of Title Volume 1609 Folio 978	6 570 m ²
25.	William Murray Haddrick....	W. M. Haddrick.....	Portion of Williams Location 4705 and being part of the land contained in Certificate of Title Volume 1644 Folio 791	1.064 ha
26.	William Murray Haddrick....	W. M. Haddrick.....	Portion of Williams Location 1933 and being part of the land contained in Certificate of Title Volume 1356 Folio 640	1.166 ha
27.	William Murray Haddrick....	W. M. Haddrick.....	Portion of Williams Locations 49 and 1097 and being part of the land contained in Certificate of Title Volume 1573 Folio 919	2.03 ha

Dated this 13th day of November, 1986.

D. R. WARNER,
Director, Administration and Finance.

BUSH FIRES ACT 1954

Shire of East Pilbara

Appointment of Fire Control Officers 1986-1987

IT is hereby notified for public information that the following persons have been appointed as Fire Control Officers for the Shire of East Pilbara.

Chief Fire Control Officer—Mr S. D. Tindale.
Deputy Chief Fire Control Officer— Mr L. A. Welch.
Fire Control Officers:
North West Ward—Mr B. Corless.
Central Ward—Mr A. Duffy.
Lower Central Ward—Mr R. McLeod.
South Ward—Mr J. Akesson.
North Ward—Mr R. Bush.
East Ward—Mr K. Butler.

Prosecution Officer—Mr Brodley Patman.

Dated this 28th day of October, 1986.

S. D. TINDALE,
Shire Clerk.

- (b) The appointment of Norman K. Wass as a Fire Control Officer is cancelled and
(c) The appointment of Desmond J. Seymour of Miling as a Fire Control Officer is extended to include clover burn permits.

By Order of the Council,

J. N. WARNE,
Shire Clerk.

WATER AUTHORITY ACT 1984

Water Supply—Country

Notice of Authorisation

File F6970; Project W52.019.

WHEREAS by the Water Authority Act 1984 it is provided that, subject to the provisions of the Act, the Water Authority, with the authorisation of the Minister for Water Resources, has power to construct or provide major works, and whereas the preliminary requirements of the said Act have been complied with now therefore, I, E. F. Bridge, Minister for Water Resources, hereby authorise the Water Authority to undertake the construction or provision of the following works, namely:

Munglinup—New Scheme
Shire of Ravensthorpe

The proposed works consist of the construction of:—

- 3.75 hectares of bitumen catchment.
- A 20 000-kilolitre excavated tank including a silt pit and inlet and overflow channels.
- A 225-kilolitre concrete tank.
- A pumping station and chlorinator.
- Below ground unplastified PVC supply pipeline from the 20 000-kilolitre excavated tank to the 225-kilolitre concrete tank and the town reticulation.
- Below ground unplastified PVC reticulation pipelines to serve the town of Munglinup.

The above works are to be complete with all equipment and materials necessary for the undertaking.

The above works and localities are shown on plan AP56.

The purpose of the proposed works is to provide a reticulated water supply to the town of Munglinup.

This authority to construct and provide the works shall take effect from 17 November, 1986.

E. F. BRIDGE,
Minister for Water Resources.

BUSH FIRES ACT 1954

Shire of Mundaring

Fire Control Officers and Authorising Officers
for 1986-1987 Fire Season

IT is hereby advised that the following persons have been appointed Bush Fire Control Officers for the 1986-1987 fire season:

R. Hunt, and T. Hales.

Cancellation: K. Murray.

It is hereby advised that the following person has been appointed an Authorised Officer to sign Permit to Burn Orders:

R. S. Wheeler.

M. N. WILLIAMS,
Shire Clerk.

SHIRE OF MOORA

Bush Fire Control Officers

IT is hereby notified for public information that—

- (a) Mr Glen Leslie Keamy of Watheroo has been appointed a Bush Fire Control Officer for the Shire of Moora.

METROPOLITAN WATER AUTHORITY ACT 1982
NOTICE OF ALTERATION OF DECLARED DRAINAGE AREA
REDCLIFFE 1986 EXCISION

File A 19062.

MADE by the Hon. Minister for Water Resources pursuant to section 104 (3).

1. The area formerly known as Metropolitan Main Drainage District No. 1, deemed, pursuant to section 104 (7) of the Metropolitan Water Authority Act 1982, to have been declared a drainage area, is referred to in this notice as "the declared drainage area".

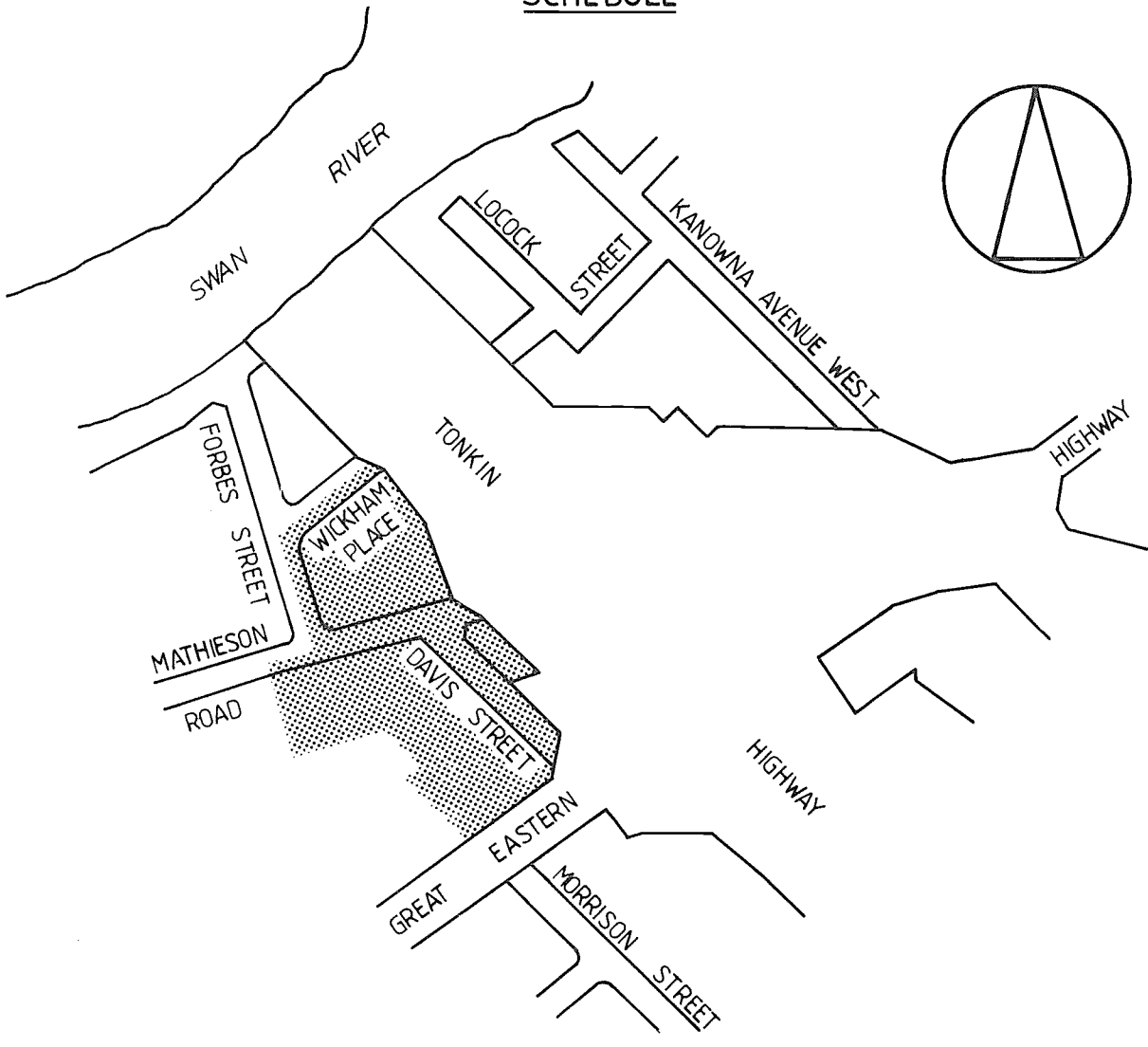
2. Notice is hereby given that the boundaries of the declared drainage area, as altered, are, as from 28 January 1987, to be further altered by the excision of the land shown shaded in the Schedule hereto and more particularly delineated on plan AT 51.

3. A person who is aggrieved by this proposal may, pursuant to section 104 (4) of the Metropolitan Water Authority Act 1982, by notice in writing to the Minister within one month of the publication of this notice, object to the proposal contained herein.

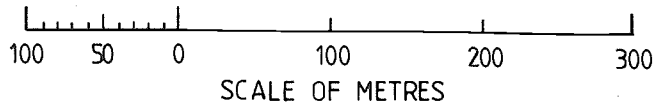
E. F. BRIDGE,
Minister for Water Resources.

NOTE: Plan AT 51 may be inspected at the Drainage and Irrigation Design Branch, Water Authority of Western Australia, 629 Newcastle Street, Leederville between the hours of 8.00 am and 5.00 pm on any working day.

SCHEDULE



LOCAL AUTHORITY : CITY OF BELMONT
POSTAL DISTRICT : REDCLIFFE



In accordance with the provisions of the Metropolitan Water Authority Act 1982, it is hereby notified that all land situated within such portions of the declared drainage area as altered by this Notice, shall cease to be rated for main drainage from 1 July 1985.

H. J. GLOVER,
Managing Director, Water Authority of Western Australia.

WATER AUTHORITY OF WESTERN AUSTRALIA

Tenders

Tenders are invited for the project listed below and will be accepted up to 2.30 pm on the closing date specified.

Tender documents are available from The Supply Branch, Level 2, Entry 4, John Tonkin Water Centre, 629 Newcastle Street, Leederville, WA, 6007.

Tender documents must be completed in full, sealed in the envelope provided and placed in the Tender Box located at the above address.

The lowest or any tender may not necessarily be accepted.

Contract No.	Description	Closing Date
EP 62034.....	Supply of Commercial Grade Salt to Albany Wastewater Treatment Plant for a three (3) year period.....	23 December 1986

H. J. GLOVER,
Managing Director.

Accepted Tenders

Contract No.	Particulars	Contractor
AM 61034.....	Supply of Cast Zinc Anodes for Cathodic Protection Armagh Street Rising Main.....	Amac Corrosion Protection Pty Ltd
FM 61014.....	Supply of Submersible Borehole Pumpsets for Eaton Bores.....	E & L Metcalf Pty Ltd
EM 60171.....	Supply of Two (2) Floating Surface Aerators for Albany W.W.T.P. No. 2.....	Jord Engineering Pty Ltd

TOWN PLANNING AND DEVELOPMENT ACT 1928
(AS AMENDED)

Notice that a Town Planning Scheme Amendment has been Prepared and is Available for Inspection

City of Canning Town Planning Scheme
Nos. 16 and 24—Amendment Nos. 397 and 5

SPC 853-2-16-18, Pt. 397 and 853-2-16-20, Pt. 5.

NOTICE is hereby given that the City of Canning in pursuance of its powers under the Town Planning and Development Act 1928 (as amended) has prepared a Town Planning Scheme Amendment for the purpose of—

Amendment No. 397—rezoning Part Lot 1, Canning Location 249, Collins Road/Beasley Road, Willetton, from “Single Residential Class 3 and Special Industry” to “Special Industry, Single Residential Class 3 and General Residential Class 4” (the GR4 component for Group Housing Development in accordance with Appendix 4 to the Scheme).

Amendment No. 5—amend the Development guide Map (with minor amendment to the Scheme Map) as a consequence of Amendment No. 397 to Town Planning Scheme No. 16 (Zoning Scheme).

All documents setting out and explaining the Amendment have been deposited at the:—

1. Council Offices, 1317 Albany Highway, Cannington,
and
2. State Planning Commission, 22 St Georges Terrace, Perth,

and will be available for inspection without charge between the hours of 9.00 am to 4.00 pm and 8.00 am to 4.30 pm respectively, on week days (excluding public holidays) until and including 9 January 1987.

Any person who desires to make a submission on the Amendment should make it in writing in the form prescribed by the Town Planning Regulations, 1967 (as amended) and lodge it with the Town Clerk, City of Canning, Locked Bag No. 8, Cannington, 6107, on or before 9 January 1987.

I. F. KINNER,
Town Clerk.

TOWN PLANNING AND DEVELOPMENT ACT 1928
(AS AMENDED)

Advertisement of Approved Town Planning Scheme Amendment

City of Melville Town Planning Scheme
No. 3—Amendment No. 24

SPC 853-2-17-10, Pt. 24.

IT is hereby notified for public information, in accordance with section 7 of the Town Planning and Development Act 1928 (as amended) that the Hon Minister for Planning approved the City of Melville Town Planning Scheme Amendment on 18 November 1986 for the purpose of rezoning Lot 20 Phipps Street and Part Location 69, Lots 1-9 inclusive Braunton Street and Malsbury Street, Bicton from Local Authority Reservation Public Use Reserve to Local Open Space, Residential C and Local Roads.

Adding a new Policy Statement to Clause 4.5.8 as follows:—

2. Notwithstanding Policy 1 any residential development on land indentified as Part Location 69 (formerly being the Bicton Animal Quarantine Station) may be developed in accordance with the R20 Code density.

J. F. HOWSON,
Mayor.
G. HUNT,
Town Clerk.

TOWN PLANNING AND DEVELOPMENT ACT 1928
(AS AMENDED)

Notice that a Town Planning Scheme Amendment has been Prepared and is Available for Inspection

City of Stirling District Planning Scheme
No. 2—Amendment No. 29

SPC 853-2-20-34, Pt. 29.

NOTICE is hereby given that the City of Stirling in pursuance of its powers under the Town Planning and Development Act 1928 (as amended) has prepared a Town Planning Scheme Amendment for the purpose of rezoning Lots 1224, 1225 and 1226, Swan Location 1296 from “Medium Density Residential R20/40” to “Special Use—Medical Centre and Offices”.

All documents setting out and explaining the Amendment have been deposited at the:—

1. Council Offices, Civic Place, Stirling,
and
2. State Planning Commission, 22 St George's Terrace, Perth,

and will be available for inspection without charge between the hours of 9.00 am to 4.00 pm and 8.00 am to 4.30 pm respectively, on week days (excluding public holidays) until and including 9 January 1987.

Any person who desires to make a submission on the Amendment should make it in writing in the form prescribed by the Town Planning Regulations, 1967 (as amended) and lodge it with the Town Clerk, City of Stirling, Civic Place, Stirling, 6021 on or before 9 January 1987.

R. FARDON,
Town Clerk.

TOWN PLANNING AND DEVELOPMENT ACT 1928
(AS AMENDED)

Notice that a Town Planning Scheme Amendment has been Prepared and is Available for Inspection

City of Wanneroo Town Planning Scheme
No. 1—Amendment No. 362

SPC 853-2-30-1, Pt 362.

NOTICE is hereby given that the City of Wanneroo in pursuance of its powers under the Town Planning and Development Act 1928 (as amended) has prepared a Town Planning Scheme Amendment for the purpose of rezoning Lots 27-30 (inclusive) Lilburne Road and Hilarion Road, Duncraig from "Residential Development" to "Commercial" and to incorporate a maximum gross leasable area of 550m² in Schedule 5.

All documents setting out and explaining the Amendment have been deposited at the:—

1. Council Offices, Boas Avenue, Joondalup, WA.
and
2. State Planning Commission, 22 St George's Terrace, Perth,

and will be available for inspection without charge between the hours of 8.45 am to 4.45 pm and 8.00 am to 4.30 pm respectively, on week days (excluding public holidays) until and including 9 January, 1987.

Any person who desires to make a submission on the Amendment should make it in writing in the form prescribed by the Town Planning Regulations, 1967 (as amended) and lodge it with the Town Clerk, City of Wanneroo, PO Box 21, Wanneroo 6065, on or before 9 January 1987.

R. F. COFFEY,
Town Clerk.

TOWN PLANNING AND DEVELOPMENT ACT 1928
(AS AMENDED)

Notice that a Town Planning Scheme Amendment has been Prepared and is Available for Inspection

Shire of Busselton Town Planning Scheme
No. 5—Amendment No. 69

SPC 853-6-6-6, Pt. 69.

NOTICE is hereby given that the Shire of Busselton in pursuance of its powers under the Town Planning and Development Act 1928 (as amended) has prepared a Town Planning Scheme Amendment for the purpose of rezoning Lot 1 being portion of Dunsborough Lot 59 Corner of Curtis Street and Naturaliste Terrace, Dunsborough from "General Farming" to "Single Residential".

All documents setting out and explaining the Amendment have been deposited at the:—

1. Council Offices, Southern Drive, Busselton,
and
2. State Planning Commission, 22 St George's Terrace, Perth,

and will be available for inspection without charge between the hours of 9.00 am to 4.00 pm and 8.00 am to 4.30 pm

respectively, on week days (excluding public holidays) until and including 9 January 1987.

Any person who desires to make a submission on the Amendment should make it in writing in the form prescribed by the Town Planning Regulations, 1967 (as amended) and lodge it with the Shire Clerk, Shire of Busselton, PO Box 84, Busselton 6280 on or before 9 January 1987.

B. N. CAMERON,
Shire Clerk.

TOWN PLANNING AND DEVELOPMENT ACT 1928
(AS AMENDED)

Notice that a Town Planning Scheme Amendment has been Prepared and is Available for Inspection

Shire of Busselton Town Planning Scheme
No. 5—Amendment No. 70

SPC 853-6-6-6, Pt. 70.

NOTICE is hereby given that the Shire of Busselton in pursuance of its powers under the Town Planning and Development Act 1928 (as amended) has prepared a Town Planning Scheme Amendment for the purpose of rezoning portion of Lot 10 Corner of Caves Road and Naturaliste Terrace, Dunsborough, from "Hotel and General Farming" to "Hotel, Shopping and Service Station".

All documents setting out and explaining the Amendment have been deposited at the:—

1. Council Offices, Southern Drive, Busselton,
and
2. State Planning Commission, 22 St Georges Terrace, Perth,

and will be available for inspection without charge between the hours of 9.00 am to 4.00 pm and 8.00 am to 4.30 pm respectively, on week days (excluding public holidays) until and including 9 January 1987.

Any person who desires to make a submission on the Amendment should make it in writing in the form prescribed by the Town Planning Regulations, 1967 (as amended) and lodge it with the Shire Clerk, Shire of Busselton, PO Box 84, Busselton, 6280 on or before 9 January 1987.

B. N. CAMERON,
Shire Clerk.

TOWN PLANNING AND DEVELOPMENT ACT 1928
(AS AMENDED)

Notice that a Planning Scheme has been Prepared and is Available for Inspection

Shire of Carnarvon Town Planning Scheme No. 10

SPC 853-10-2-12.

NOTICE is hereby given that the Shire of Carnarvon in pursuance of its powers under the Town Planning and Development Act 1928 (as amended), has prepared a Planning Scheme with reference to the whole of the area of land contained within the inner edge of the broken black line on the Scheme Map for the purpose of—

1. reserving land required for public purposes, including those reserves appropriate for proper flood management for the Gascoyne River;
2. zoning the balance of the land for the various purposes described in the Scheme;
3. introducing various land use and development controls for the purpose of securing and maintaining an orderly and properly planned use and development of land within the Scheme Area and to preserve and enhance the environmental and natural qualities of the area; and
4. making provision for other matters authorised by the enabling Act.

All plans and documents setting out and explaining the Planning Scheme have been deposited at The Council Offices, Francis Street, Carnarvon and will be open for inspection without charge during the hours of Mon-Thurs 10.00 am to 3.00 pm, Friday 10.00 am to 4.00 pm on all days of the week except Saturdays, Sundays and Public Holidays, until and including 3 March 1987.

The maps and other documents have also been deposited at the office of the State Planning Commission, Perth, and will similarly be open for inspection for the same period between the hours of 8.00 am and 4.00 pm.

Any person who desires to make a submission on the Planning Scheme should make the submission in writing in the form prescribed by the regulations and lodge it with Shire Clerk, Shire of Carnarvon, PO Box 459, Carnarvon, 6701 on or before 3 March 1987.

S. GOODE,
Shire Clerk.

from the Water Authority and refuse development applications within the Relief Floodway or give approval subject to such conditions as will ensure the integrity of the Relief Floodway.

M. S. KERR,
President.
C. J. SPRAGG,
Shire Clerk.

TOWN PLANNING AND DEVELOPMENT ACT 1928
(AS AMENDED)

Advertisement of Approved Town Planning Scheme
Amendment

Shire of Dardanup Town Planning Scheme
No. 3—Amendment No. 19

SPC 853-6-9-6, Pt. 19.

IT is hereby notified for public information, in accordance with section 7 of the Town Planning and Development Act 1928 (as amended) that the Hon Minister for Planning approved the Shire of Dardanup Town Planning Scheme Amendment on 14 November 1986 for the purpose of amending the above Town Planning Scheme by:—

- (a) Amending the Scheme boundary to include the balance of Lot 430 and all of Lot 431 within the Scheme area, and;
- (b) Zoning the balance of Lot 430, "Shop" and "Service Station": and Lot 431 "Short Stay Residential" in accordance with the Scheme Amendment Map which forms part of this amendment.
- (c) Inserting the following clause under Part IV of the Scheme Text.

Collie River Relief Floodway:

Prior to considering development applications within the Collie River Relief Floodway, as defined in the Bunbury Region Plan, Council shall refer the development to the Water Authority of Western Australia. Where necessary Council shall act on advice

TOWN PLANNING AND DEVELOPMENT ACT 1928
(AS AMENDED)

Notice That a Town Planning Scheme Amendment has been Prepared and is Available for Inspection

Shire of Kent Town Planning Scheme
No. 1—Amendment No. 2

SPC 853-5-13-3, Pt. 2.

NOTICE is hereby given that the Shire of Kent in pursuance of its powers under the Town Planning and Development Act 1928 (as amended) has prepared a Town Planning Scheme Amendment for the purpose of rezoning 3.626 ha of the western portion of land adjoining Lot 81 Jolly Road, Pingrup from Rural to General Industry.

All documents setting out and explaining the Amendment have been deposited at the:—

1. Council Offices, Richmond Street, Nyabing,
and
2. State Planning Commission, 22 St Georges Terrace, Perth,

and will be available for inspection without charge between the hours of 9.00 am to 12.00 noon 1.00 pm to 4.30 pm and 8.00 am to 4.30 pm respectively, on week days (excluding public holidays) until and including 9 January 1987.

Any person who desires to make a submission on the Amendment should make it in writing in the form prescribed by the Town Planning Regulations, 1967 (as amended) and lodge it with the Shire Clerk, Shire of Kent, PO Box 15, Nyabing, 6341 on or before 9 January 1987.

B. L. SPRAGG,
Shire Clerk.

TOWN PLANNING AND DEVELOPMENT ACT 1928
TOWN PLANNING AND DEVELOPMENT (APPEAL) AMENDMENT
REGULATIONS 1986

MADE by His Excellency the Governor in Executive Council.

Citation

1. These regulations may be cited at the *Town Planning and Development (Appeal) Amendment Regulations 1986*.

Commencement

2. These regulations shall come into operation on 1 December 1986.

Regulation 4 amended

3. Regulation 4 of the *Town Planning and Development (Appeal) Regulations 1979** is amended in subregulation (3) by deleting "\$40" and substituting the following—
" \$48 "

[*Published in the Gazette of 25 June 1979 at pp. 1758-1766. For amendments to 3 November 1986 see page 359 of 1985 Index to Legislation of Western Australia.]

By His Excellency's Command,
G. PEARCE,
Clerk of the Council.

CITY OF STIRLING

Lifeguards

IT is notified for public information that:—

Paul Bermingham.
Robert Amos.
Margaret O'Connor.
Brad Carr.
John Snook.
Paul Blackmore.
Chris McGrath.
Kevin McCartan.
Russell Platts.
Wayne Spindler.
Geof Wilson.
Craig Fisher.

are appointed authorised Lifeguards to patrol all beaches within the Municipality of the City of Stirling, between the dates of 24 November 1986 and 17 April 1987 (inclusive).

RALPH H. FARDON,
City Manager/Town Clerk.

SHIRE OF COLLIE

IT is hereby notified for public information that as from 24 November 1986 the Collie Shire Council has appointed until further notice Ian Houghton Miffing to be the Acting Shire Clerk to the Council.

The previous appointment of Leslie John Christinger as Shire Clerk to the Shire of Collie is hereby cancelled.

J. L. MUMME,
President.

SHIRE OF GINGIN

Control of Vehicles Off-road Areas Act

NOTICE is hereby given that Mr Murray Hartzer has been appointed as an Honorary Inspector for the Shire of Gingin.

The appointment of Trevor John Gent as Honorary Inspector for the Shire of Gingin is hereby cancelled.

Dated this 20th day of November, 1986.

N. H. V. Wallace,
Shire Clerk.

SHIRE OF ROEBOURNE

Administration of Acts and By-laws

IT is hereby notified for public information that Brian Leonard Watkins, Ranger, effective from 10 November 1986, is authorised on behalf of the Shire of Roebourne to administer within the district of the Shire of Roebourne the following—

1. An authorised person to take action in accordance with section 665A and 665B of the Local Government Act.
2. By-laws relating to Caravan Parks and Camping Grounds.
3. By-laws relating to Hawkers and Stallholders.
4. By-laws relating to Removal and Disposal of Obstructing Animals and Vehicles.
5. By-laws relating to Safety, Decency, Convenience and Comfort of Persons in Respect of Bathing.
6. By-laws relating to Parking of Commercial Vehicles on Street Verges.
7. By-laws relating to Aerodromes.

8. By-laws relating to Clearing of Land and Depositing and Removal of Refuse, Rubbish, Litter and Disused and Other Materials or Things.

9. By-laws relating to Parks, Public Reserves, Sports Grounds, Recreation Grounds or Open Space Areas Vested in Council.

10. By-laws relating to Dogs.

11. By-laws relating to Parking Facilities.

and is authorized to take legal action in the name of the Council in accordance with the processing of the abovementioned.

F. GOW,
Shire Clerk.

SHIRE OF ROEBOURNE

Administration of By-laws

IT is hereby notified for public information that Rodger William Plunkett, Ranger, effective from 10 November 1986, is authorised on behalf of the Shire of Roebourne to administer within the district of the Shire of Roebourne the following:—

By-laws relating to Parking Facilities.

F. GOW,
Shire Clerk.

SHIRE OF ROEBOURNE

Appointment of Ranger

IT is hereby notified for public information that effective from 8 August 1986, the appointment of Gary Bruce Hill, Ranger for the district of the Shire of Roebourne, is cancelled.

F. GOW,
Shire Clerk.

SHIRE OF ROEBOURNE

Appointment of Litter Inspector

IT is hereby notified for public information that effective from 10 November 1986, Tony Colin Battersby is an authorized officer for the purpose of litter control pursuant to section 665B of the Local Government Act 1960.

F. GOW,
Shire Clerk.

LOCAL GOVERNMENT ACT 1960

City of South Perth

Notice of Intention to Borrow

Proposed Loan (No. 176) of \$45 000

PURSUANT to section 610 of the above Act, the City of South Perth hereby gives notice that it proposes to borrow by the sale of a debenture the sum of \$45 000, repayable at the office of the Council by nine equal half-yearly instalments based on a 10-year period and a tenth and final instalment which is renegotiable at the expiration of the initial five-year period.

The purpose of the Loan is—

Drainage Works (Part) Bland Street \$45 000

Details of the undertaking, together with any other information on the proposed undertaking is open for inspection by ratepayers at this office of the Council during normal office hours for 35 days from the date of publication hereof in the *Government Gazette*.

Dated this 28th day of November, 1986.

J. G. BURNETT,
Mayor.

P. A. BENNETTS,
Town Clerk.

LOCAL GOVERNMENT ACT 1960

Town of Albany

Notice of Intention to Borrow

Proposed Loan (No. 85) of \$39 000

IN accordance with section 610 of the Act, Council gives notice that it proposes to borrow the above amount by the sale of a single conversion loan debenture, repayable over a five-year period by nine equal half-yearly instalments of principal and interest, and a final instalment at the end of five years, at the Commonwealth Savings Bank of Australia. Purposes: Re-financing the repayments of Loan No. 85.

A statement required by section 609 is available for inspection at the Council offices during normal office hours for a period of 35 days after first publication of this notice.

J. M. HODGSON,

Mayor.

I. R. HILL,

Town Clerk.

LOCAL GOVERNMENT ACT 1960

Shire of Busselton

Notice of Intention to Borrow

Proposed Loan No. 160 of \$40 000.

PURSUANT to section 610 of the Local Government Act 1960, as amended, the Shire of Busselton hereby gives notice that it proposes to borrow money by the sale of debentures, repayable at the offices of the lender, by equal half yearly instalments of principal and interest, for the following term and purpose: Loan Number 160—\$40 000—5 year term—Drainage Works—Yallingup, Dunsborough, Busselton.

Plans, specifications and estimates as required by section 609 are available for inspection at the office of the Council, during business hours for thirty-five (35) days after publication of this notice.

Dated this 25th day of November, 1986.

C. A. GUTHRIE,

President.

B. N. CAMERON,

Shire Clerk.

LOCAL GOVERNMENT ACT 1960

Town of Northam

Notice of Intention to Borrow

Proposed Loan (No. 180) of \$100 000

PURSUANT to section 610 of the Local Government Act 1960 the Council of the Municipality of the Town of Northam hereby gives notice that it proposes to borrow funds of up to \$100 000 by the sale of debentures repayable over a period of 10 years at the Office of the Council, Northam, by 20 equal half-yearly instalments of Principal and Interest. Purpose: Upgrading and Improvements to Northam Swimming Pool.

Specifications and estimates as required by section 609 of the Local Government Act are available for inspection by ratepayers for a period of 35 days from the gazettal of this notice.

Dated this 24th day of November, 1986.

V. S. OTTAWAY,

Mayor.

B. H. WITTBBER,

Town Clerk.

LOCAL GOVERNMENT ACT 1960

Shire of Coorow

Notice of Intention to Borrow

Proposed Loan (No. 96) of \$40 000

PURSUANT to section 610 of the Local Government Act 1960, the Coorow Shire Council hereby gives notice that it proposes to borrow money, by the sale of debentures, on the following terms and for the following purposes: \$40 000 for a period of five years at the ruling rate of Interest, repayable at the Office of the Council, Coorow, by half-yearly instalments of Interest and Principal. Purposes: Bitumen Sealing of Rural Roads.

Plans, specifications and estimates as required by section 609 of the Act are open for inspection at the Office of the Council during normal business hours, for 35 days after publication of this notice.

Dated this 18th day of November, 1986.

T. I. READ,

President.

S. N. HAZELDINE,

Shire Clerk.

LOCAL GOVERNMENT ACT 1960

Shire of Broome

Notice of Intention to Borrow

Proposed Loan (No. 129) of \$150 000

PURSUANT to section 610 of the Local Government Act 1960 the Broome Shire Council gives notice of its intention to borrow money by the sale of debentures on the following terms and for the following purpose: \$150 000 for a period of five years repayable at the office of the Council by 10 half-yearly instalments of principal and interest. Purpose: Plant Purchase.

Plans, specifications and estimates of cost as required by section 609 of the Act are available for inspection at the office of the Council for 35 days following publication of this notice.

Dated this 19th day of November, 1986.

K. A. S. MALE,

President.

D. L. HAYNES,

Shire Clerk.

LOCAL GOVERNMENT ACT 1960

Shire of Manjimup

Notice of Intention to Borrow

Proposed Loan (No. 153) of \$10 000

PURSUANT to Section 610 of the Local Government Act 1960 the Council of the Shire of Manjimup hereby gives notice that it proposes to borrow money by sale of debentures on the following terms and for the following purpose. \$10 000 for a period of 10 years repayable at the office of the Council in Manjimup by half-yearly instalments of principal and interest. The loan is to be renegotiated at four-yearly intervals at the interest rate then applicable. Purpose: The construction of the Timber Flooring at the Manjimup Indoor Sporting Pavilion.

Note: The repayment of this loan is to be met by the Manjimup Amateur Basketball Association and therefore no loan repayments should be required to be met by ratepayers in respect to this proposal.

Statement required by section 609 of the Local Government Act 1960 is open for inspection at the office of the Council during normal office hours for a period of 35 days after the publication of this notice.

Dated this 23rd day of October, 1986.

J. H. TOWIE,

President.

M. A. JORGENSEN,

Shire Clerk.

LOCAL GOVERNMENT ACT 1960

Shire of Manjimup

Notice of Intention to Borrow

Proposed Loan (No. 154) of \$10 000

PURSUANT to section 610 of the Local Government Act 1960 the Council of the Shire of Manjimup hereby gives notice that it, proposes to borrow money by sale of debentures on the following terms and for the following purpose. \$10 000 for a period of 10 years repayable at the office of the Council in Manjimup by half-yearly instalments of principal and interest. The loan is to be renegotiated at four-yearly intervals at the interest rate then applicable. Purpose: The construction of the Timber Flooring at the Manjimup Indoor Sporting Pavilion.

Note: The repayment of this loan is to be met by the Manjimup Netball Association and therefore no loan repayments should be required to be met by ratepayers in respect to this proposal.

Statement required by section 609 of the Local Government Act 1960 is open for inspection at the office of the council during normal office hours for a period of 35 days after the publication of this notice.

Dated this 23rd day of October, 1986.

J. H. TOWIE,
President.
M. A. JORGENSEN,
Shire Clerk.

LOCAL GOVERNMENT ACT 1960

Shire of Meekatharra

Notice of Intention to Borrow

Proposed Loans (No. 49) of \$100 000 and (No. 50) of \$20 000

PURSUANT to section 610 of the Local Government Act 1960 the Shire of Meekatharra hereby gives notice that it proposes to borrow money by the sale of debentures, at the ruling rate of interest, repayable at the Shire Office of the Council by equal half yearly instalments of principal and interest for the following terms and purposes:

Loan (No. 49) of \$100 000 for a 10-year term—Building Meekatharra. Sporting Complex \$70 000.

Housing Renovations \$15 000.

Youth Club Renovations \$15 000.

Loan (No. 50) of \$20 000 for a 10-year term—Plant Purchases.

Specifications and estimates as required by section 609 of the Local Government Act 1960 are open for inspection at the Office of Council during normal business hours for 35 days after publication of this notice.

Dated this 19th day of November, 1986.

E. J. LLOYD,
President.
R. J. SIMS,
Shire Clerk.

LOCAL GOVERNMENT ACT 1960

Shire of Merredin

Notice of Intention to Borrow

Proposed Loan (No. 190) of \$40 000

PURSUANT to section 610 of the Local Government Act 1960 the Shire of Merredin hereby gives notice that it proposes to borrow \$40 000 by a single debenture on the following terms and for the following purposes. For a period of

four years repayable in eight half-yearly instalments of principle and interest at the Office of the Council, 110 Barrack Street, Merredin. Purpose: Purchase and rebuilding of plant and vehicles.

The schedule required by section 609 of the Local Government Act 1960, for the above loan is available for inspection at the Office of the Council during normal business hours for a period of 35 days after publication of this notice.

H. J. VENTRIS,
President.
R. LITTLE,
Shire Clerk.

LOCAL GOVERNMENT ACT 1960

Shire of Waroona

Notice of Intention to Borrow

Proposed Loan (No. 97) of \$75 000

PURSUANT to section 610 of the Local Government Act 1960 the Council of the Shire of Waroona hereby gives notice that it proposes to borrow money by the sale of debenture or debentures on the following terms and for the following purpose: \$75 000 for a period of 20 years at ruling interest rates repayable at the Office of the National Australia Bank, Waroona, in 40 half-yearly instalments of principal and interest. The loan may be repayable by equal half-yearly instalments of principal and interest over four years with repayments calculated over a 20-year term and then repaid in full or rolled over for the balance of the 20-year term at the then current interest rate. Purpose: Town Street Reconstruction, Footpaths and Drainage.

Specifications, estimates of costs and statements as required by section 609 of the Local Government Act 1960 are open for inspection at the office of the Council for 35 days after publication of this notice.

Dated this 24th day of November, 1986.

J. WHITEHOUSE,
President.
R. T. GOLDING,
Shire Clerk.

LOCAL GOVERNMENT ACT 1960

Shire of West Pilbara

Notice of Intention to Borrow

Proposed Loan (No. 93) of \$70 000

PURSUANT to section 610 of the Local Government Act 1960, the Shire of West Pilbara hereby gives notice of its intention to borrow money by the sale of debentures on the following terms and for the following purpose: \$70 000 for a period of 15 years with interest at ruling Treasury rates, repayable at the office of the Council by 30 equal half-yearly instalments of principal and interest. Purpose: Obtainment and servicing of a depot site in the Tom Price Service Industry Area.

Plans, specifications and estimates of the costs thereof are open for inspection at the office of the Council, Onslow, during normal office hours for a period of 35 days following the publication of this notice.

Dated this 18th day of November, 1986.

T. BAKER,
President.
D. G. McCUTCHEON,
Shire Clerk.

LOCAL GOVERNMENT ACT 1960

City of Perth

Closure of Private Street

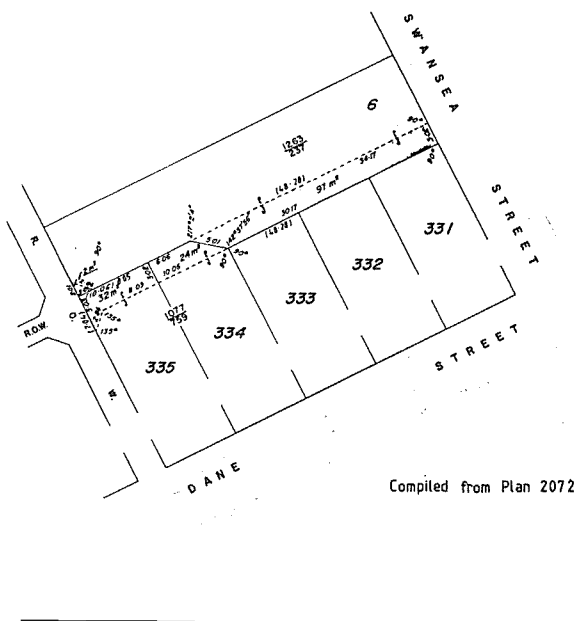
Department of Local Government,
Perth, 20 November 1986.

LG: P 4-12 X

IT is hereby notified for public information that His Excellency the Governor has approved under the provisions of section 297A of the Local Government Act 1960, the resolution passed by the City of Perth that the private street which is described as being portion of Canning Location 2, being portion of the land coloured brown on Lands Titles Office Plan 2072(4) and being portion of the land remaining in Certificate of Title Volume 354 Folio 136 be closed, and the land contained therein be amalgamated with Lot 6 Swansea Street and Lot 335 Dane Street, Victoria Park.

M. C. WOOD,
Secretary for Local Government.

Schedule
Diagram No. 71016



LOCAL GOVERNMENT ACT 1960

Closure of Private Street

Shire of Harvey

Department of Local Government,
Perth, 20 November 1986.

IT is hereby notified for public information that His Excellency the Governor has approved under the provisions of section 297A of the Local Government Act 1960 the resolution passed by the Shire of Harvey that the private street which is described as portion of Wellington Location 1, being:—

1. part of the land on plan 2092 and being portion of the land comprised in Certificate of Title Volume 1702 Folio 320; and
2. portion of lot 336 on Plan 14691 and being portion of the land comprised in Certificate of Title Volume 1686 Folio 530; and
3. portion of lot 335 on Plan 14691 and being portion of the land comprised in Certificate of Title Volume 1686 Folio 529;

be closed, and the land contained therein be amalgamated with adjoining Lots 335 and 336 Spinnaker Drive and portion of Location 1, Leschenault.

M. C. WOOD,
Secretary for Local Government.

Schedule
Diagram No. 70972

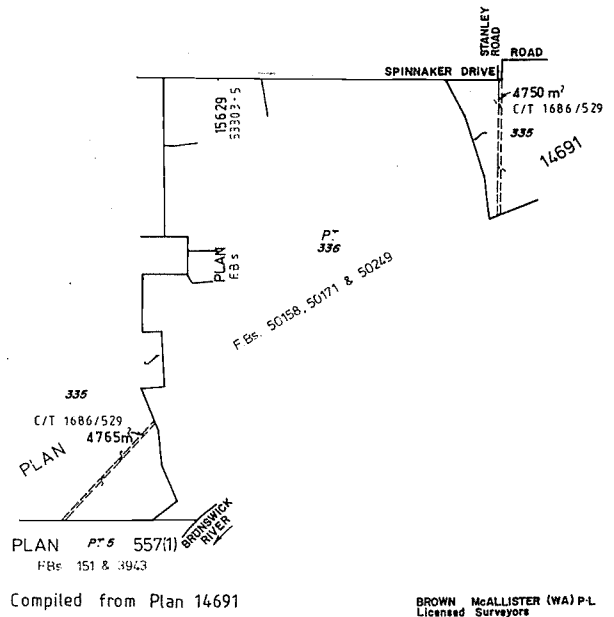


Diagram No. 70973

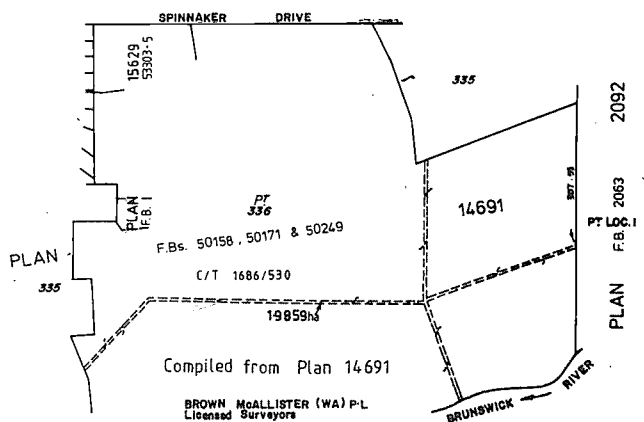
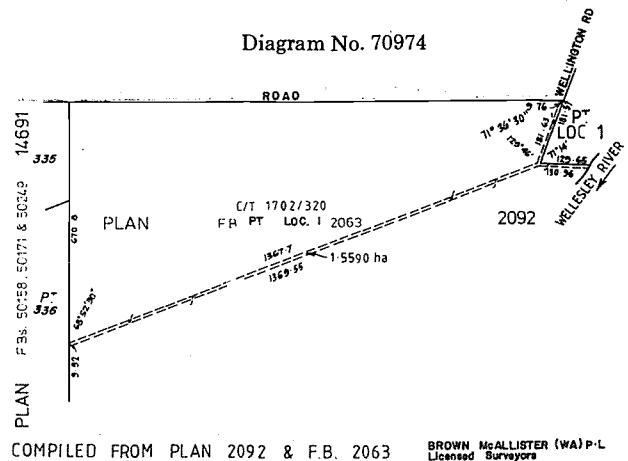


Diagram No. 70974



BROWN McALLISTER (WA) P.L.
Licensed Surveyors

BROWN McALLISTER (WA) P.L.
Licensed Surveyors

BROWN McALLISTER (WA) P.L.
Licensed Surveyors

LOCAL GOVERNMENT ACT 1960

Municipal Elections
Department of Local Government,
Perth, 28 November 1986.

IT is hereby notified, for general information, in accordance with section 138 of the Local Government Act 1960, that the following persons have been elected members of the undermentioned Municipality to fill the vacancies shown in the particulars hereunder—

Date of Election; Member Elected, Surname, First Names; Office; Ward; How Vacancy Occurred: (a) Effluxion of time; (b) Resignation; (c) Death; (d) Disqualified; (e) Other; Name of Previous Member; Remarks.

Shire of Boulder

22/11/86; Douglas, John Davidson; Councillor; Boulder; (b); Houldsworth, J. F.; Extraordinary.

M. C. WOOD,
Secretary for Local Government.

CORRIGENDUM

LOCAL GOVERNMENT ACT 1960

Shire of Exmouth and Shire of West Pilbara

AN error was made in the notice published in the *Government Gazette* of 10 October 1986, on folio 3873, lines 24 and 41 which read as follows, respectively:—

“PROPOSED TRANSFER OF TERRITORY FROM THE SHIRE OF WEST PILBARA TO”

and,

“PROPOSED TRANSFER OF TERRITORY FROM THE SOUTH ASHBURTON WARD”

The word “PROPOSED” should be deleted and the lines should read as follows:—

“TRANSFER OF TERRITORY FROM THE SHIRE OF WEST PILBARA TO”

and,

“TRANSFER OF TERRITORY FROM THE SOUTH ASHBURTON WARD”.

M. C. WOOD,
Secretary for Local Government.

ERRATUM

LOCAL GOVERNMENT ACT 1960

Municipality of the City of Fremantle

By-law Relating to the Conduct of Proceedings and the Business of the Council

WHEREAS an error occurred in the signatories to the notice published under the above heading on page 4282 of *Government Gazette* No. 135 dated 21 November 1986 it is corrected as follows:

Delete “W. S. LATTEr, Town Clerk” and insert “G. PEARCE, Town Clerk”.

FACTORIES AND SHOPS ACT 1963

FACTORIES AND SHOPS EXEMPTION ORDER (No. 56) 1986

MADE under section 7 by the Acting Minister for Industrial Relations with the approval of His Excellency the Governor in Executive Council.

Citation

1. This Order may be cited as the Factories and Shops Exemption Order (No. 56) 1986.

Golden West Radio Bunbury City Expo 1986

2. It is hereby declared that the provisions of section 21 and Division II of Part IX of the Factories and Shops Act 1963 do not apply:—

- (a) between the hours of 12 noon and 10.00 pm on Friday, 5 December 1986;
- (b) between the hours of 10.00 am and 10.00 pm on Saturday, 6 December 1986;
- (c) between the hours of 10.00 am and 6.00 pm on Sunday, 7 December 1986

to that part of Hands Memorial Oval, in Bunbury on which the Golden West Radio Bunbury City Expo 1986 will be held.

D. K. DANS,
Acting Minister for Industrial Relations.

CONSTRUCTION SAFETY ACT 1972-1977

(Section 7 (2))

Instrument of Declaration

IN exercise of the power by sub-section (2) of section 7 of the Construction Safety Act 1972, the Minister for Minerals and Energy and the Minister for Industrial Relations hereby jointly declare that the provisions of the Construction Safety Act 1972 shall apply as from the service of this notice until the completion of the work specified in column 4 of the Schedule to such work that is to be or is being constructed on or about the mine or part of the mine specified herein.

SCHEDULE

Column 1	Column 2	Column 3	Column 4
Name of Company	Location	Mine or part of Mine	Description of Work
Cyprus Minerals Australia Company & East Murchison Mining Pty Ltd	Sandstone	Gidgee Gold Project	Construction of a carbon in pulp gold treatment plant, associated conveyors, machinery and buildings.

Dated this 6th day of November, 1986.

D. C. PARKER,
Minister for Minerals and Energy.
D. K. DANS,
Acting Minister for Industrial Relations.

WEIGHTS AND MEASURES ACT 1915

Department of Consumer Affairs,
Perth, 28 November 1986.

HIS Excellency the Governor acting with the advice of the Executive Council has appointed Colin James Woollams as an Inspector of Weights and Measures.

N. R. FLETCHER,
Director,
Department of Consumer Affairs.

Western Australia

FINANCE BROKERS CONTROL ACT 1975

(Sections 24 and 29)

Application for Finance Brokers Licence by Corporate Body
To: The Registrar Finance Brokers Supervisory Board.
DORIDON Pty Ltd as trustee for the IMS Unit Trust hereby applies for a Finance Brokers Licence under the Finance Brokers Control Act 1975. The address for service of notices in respect of this application is Paterson & Dowding 6th Floor 40 St. George's Terrace, Perth.

Dated this 17th day of November, 1986.

J. B. BELL,
Director.

Appointment of Hearing

I hereby appoint 3 December 1986 at 9 o'clock in the forenoon as the time for hearing the foregoing application at the Offices of the Finance Brokers Supervisory Board, 600 Murray Street, West Perth.

C. A. FITZGERALD,
Registrar,
Finance Brokers Supervisory Board.

Objection to the granting of this licence shall be in the approved form and may be served on the applicant and the Registrar at any time prior to seven days before the date appointed for the hearing.

Western Australia

FINANCE BROKERS CONTROL ACT 1975

(Sections 24 and 29)

Application for Finance Brokers Licence by Corporate Body
To The Registrar, Finance Brokers Supervisory Board.
ABP MANAGEMENT PTY LTD hereby applies for a Finance Brokers Licence under the Finance Brokers Control Act 1975. The address for service of notices in respect of this application is 1st Floor, Garden City House, Garden City Shopping Centre, Booragoon 6154.

Dated this 20th day of November, 1986

(Signed) J. WHITEHEAD,
Director.

Appointment of Hearing

I hereby appoint 4 February 1987 at 9.00 am as the time for hearing the foregoing application at the Offices of the Finance Brokers Supervisory Board, 600 Murray Street, West Perth.

C. A. FITZGERALD,
Registrar,
Finance Brokers Supervisory Board.

Objection to the granting of this licence shall be in the approved form and may be served on the applicant and the Registrar at any time prior to seven days before the date appointed for the hearing.

Western Australia

FINANCE BROKERS CONTROL ACT 1975

(Section 24 and 27)

Application for Finance Brokers Licence by Individual
To The Registrar, Finance Brokers Supervisory Board.
I, PATRICK ANTHONY CONNOLLY of 119 Lockhart Street, Como 6152 hereby apply for a Finance Brokers Licence under the Finance Brokers Control Act 1975. My address for service of notices in respect of this application is 119 Lockhart Street, Como 6152.

Dated this 20th Day of November, 1986.

(Signed) P. A. CONNOLLY.

Appointment of Hearing

I hereby appoint 4 February 1987 at 9.00 am as the time for hearing the foregoing application at the Offices of the Finance Brokers Supervisory Board, 600 Murray Street, West Perth.

C. A. FITZGERALD,
Registrar,
Finance Brokers Supervisory Board.

Objection to the granting of this licence shall be in the approved form and may be served on the applicant and the Registrar at any time prior to seven days before the date appointed for the hearing.

Western Australia

FINANCE BROKERS CONTROL ACT 1975

(Sections 24 and 27)

Application for Finance Brokers Licence by Individual
To the Registrar, Finance Brokers Supervisory Board.
I, JOHN CLARENCE LESTER WARD of 168 Warwick Road, Duncraig 6023 hereby apply for a Finance Brokers Licence under the Finance Brokers Control Act 1975. My address for service of notices in respect of this application is 168 Warwick Road, Duncraig 6023.

Dated this 20th day of November, 1986.

(Signed) J. C. L. WARD.

Appointment of Hearing

I hereby appoint 4 February 1987 at 9.00 am as the time for hearing the foregoing application at the Offices of the Finance Brokers Supervisory Board, 600 Murray Street, West Perth.

C. A. FITZGERALD,
Registrar,
Finance Brokers Supervisory Board.

Objection to the granting of this licence shall be in the approved form and may be served on the applicant and the Registrar at any time prior to seven days before the date appointed for the hearing.

Western Australia

FINANCE BROKERS CONTROL ACT 1975

(Section 24 and 27)

Application for Finance Brokers Licence by Individual
To The Register, Finance Brokers Supervisory Board.
I JOHN CHARLES WHITEHEAD of 7 Pleasant Place, Shelley 6155 hereby apply for a Finance Brokers Licence

under the Finance Brokers Control Act 1975. My address for service of notices in respect of this application is c/- PO Box 256, Applecross 6153.

Dated this 20th day of November, 1986.

(Signed) J. C. WHITEHEAD.

Finance Brokers Supervisory Board, 600 Murray Street, West Perth.

C. A. FITZGERALD,
Registrar,
Finance Brokers Supervisory Board.

Appointment of Hearing

I hereby appoint 4 February 1987 at 9.00 am as the time for hearing the foregoing application at the Offices of the

Objection to the granting of this licence shall be in the approved form and may be served on the applicant and the Registrar at any time prior to seven days before the date appointed for the hearing.

CREDIT ACT 1984

Order

(Section 19.)

MADE by His Excellency the Governor in Executive Council.

Citation

1. This Order may be cited as the Credit (Standard Chartered Bank Australia: Visa Card) Order No. 39 of 1986.

Standard Chartered Bank Australia—Visa Card Exemption

2. Sections 52, 54 (2), 55 (1) and 59 (1) (b) of the Credit Act 1984 do not have effect in relation to Standard Chartered Bank Australia to the extent that it enters into continuing credit contracts under the name of "Visa Card".

By His Excellency's Command,
G. PEARCE,
Clerk of the Council.

CREDIT ACT 1984

Order

(Section 19.)

MADE by His Excellency the Governor in Executive Council.

Citation

1. This Order may be cited as the Credit (Mercantile Credits (Furniture One Card)) Order No. 40 of 1986.

Mercantile Credits Limited (Furniture One Card)—Exemption

2. Sections 52, 54 (2), 55 (1) and 59 (1) (b) of the Credit Act 1984 do not have effect in relation to Mercantile Credits Limited to the extent that it enters into continuing credit contracts under the name of "Furniture One Card".

By His Excellency's Command,
G. PEARCE,
Clerk of the Council.

CREDIT ACT 1984

Order

(Section 19.)

MADE by His Excellency the Governor in Executive Council.

Citation

1. This Order may be cited as the Credit (ANZ Sportsgirl Credit Card) Order No. 41 of 1986.

ANZ Sportsgirl Credit Card—Exemption

2. Sections 52, 54 (2), 55 (1) and 59 (1) (b) of the Credit Act 1984 do not have effect in relation to the Australia and New Zealand Banking Group to the extent that it enters into continuing credit contracts under the name of "ANZ Sportsgirl Credit Card".

By His Excellency's Command,
G. PEARCE,
Clerk of the Council.

BEE INDUSTRY COMPENSATION ACT 1953-1980

Department of Agriculture,
South Perth, 20 November 1986.

Agric. 511/82.

I, THE undersigned Minister for Agriculture, being the Minister charged with the administration of the Bee Industry Compensation Act 1953-1980, acting in the exercise of power in this behalf conferred on me by section 4 (2) of the said Act, do hereby appoint George Stanley Taylor of Upper Swan a member of the Beekeepers' Compensation Fund Committee, representing beekeepers, and Jan Zbigniew Olszewski of Upper Swan to be his deputy, for a period of three years commencing on 1 January 1987.

Dated this 20th day of November, 1986.

JULIAN GRILL,
Minister for Agriculture.

Advisory Committee for the Nungarin Soil Conservation District, which committee was established by an Order in Council published in the *Government Gazette* on 22 August 1986, the appointments being for a period of three years commencing on the day of the publication of notice of these appointments in the *Gazette*—

- (a) on the nomination of the Shire of Nungarin pursuant to section 23 (2b) (b) of the Act—
Barry Neyle Cornish, Nungarin;
 - (b) on the nomination of the Minister, to represent the Primary Industry Association of Western Australia, pursuant to section 23 (2b) (c) of the Act—
Geoffrey Gordon Dayman, Nungarin;
Ian David Hodges, Nungarin; and
Robert Clement, Nungarin;
- and
- (c) on the nomination of the Minister, being persons actively engaged in land use, pursuant to section 23 (2b) (d) of the Act—

Colin Raymond Waterhouse, Nungarin;
Robert Frank Herbert, Nungarin;
Keith Rodney Johnson, Nungarin; and
Ross David English, Mukinbudin.

By His Excellency's Command,

G. PEARCE,
Clerk of the Council.

SOIL AND LAND CONSERVATION ACT 1945

Notice of Appointments

UNDER section 23 of the Soil and Land Conservation Act 1945 His Excellency the Governor has been pleased to appoint the following persons to be members of the District

AGRICULTURE AND RELATED RESOURCES PROTECTION ACT 1976

AGRICULTURE AND RELATED RESOURCES PROTECTION (SPRAYING RESTRICTIONS) AMENDMENT REGULATIONS 1986

MADE by His Excellency the Governor in Executive Council.

Citation

1. These regulations may be cited as the *Agriculture and Related Resources Protection (Spraying Restrictions) Amendment Regulations 1986*.

Principal regulations

2. In these regulations the *Agriculture and Related Resources Protection (Spraying Restrictions) Regulations 1979** are referred to as the principal regulations.

[*Published in the *Gazette* of 4 May 1979 at pp. 1171-1172. For amendments to 23 October 1986 see page 161 of 1985 Index to Legislation of Western Australia.]

Regulation 2 amended

3. Regulation 2 of the principal regulations is amended in the definition of "Director" by inserting after "Agriculture" the following—

“ or an officer of the Department of Agriculture authorized by him in writing ”.

Regulation 5 amended

4. Regulation 5 of the principal regulations is amended in paragraph (b) of subregulation (5) by inserting after "Director" the following—

“ of Agriculture ”.

By His Excellency's Command,

G. PEARCE,
Clerk of the Council.

PLANT DISEASES ACT 1914

PLANT DISEASES (FRUIT FLY BAITING FEES)
AMENDMENT REGULATIONS 1986

MADE by His Excellency the Governor in Executive Council.

Citation

1. These regulations may be cited as the *Plant Diseases (Fruit Fly Baiting Fees) Amendment Regulations 1986*.

Schedule repealed and a Schedule substituted

2. The Schedule to the *Plant Diseases (Fruit Fly Baiting Fees) Regulations 1979** is repealed and the following Schedule is substituted—

Schedule

Scale of Maximum Charges per annum for Baiting or Spraying.

(a) Where the number of plants on an orchard does not exceed 100 plants—

Plants	Maximum Charge
	\$
1	8
2	10
3	12
4	14
5	16
6	18
7	20
8	22
9	24
10	26
11-15	28
16-20	30
21-30	32
31-40	34
41-50	36
51-100	40

(b) Where the number of plants on an orchard exceeds 100 plants—

For the first 100 plants	\$ 40
For every subsequent 100 plants or fraction of 100	20

For the purposes of this Schedule 4 grapevines or fraction of 4 shall be regarded as one plant.

[*Published in the Gazette of 21 December 1979 at p. 3991.]

By His Excellency's Command,

G. PEARCE,
Clerk of the Council.

BUILDING MANAGEMENT AUTHORITY

Tenders, closing at West Perth, at 2.30 pm on the dates mentioned hereunder, are invited for the following projects.

Tenders are to be addressed to:—

The Minister for Works,
C/- Contract Office,
Dumas House,
2 Havelock Street,
West Perth, Western Australia 6005.

and are to be endorsed as being a tender for the relevant project.

The highest, lowest, or any tender will not necessarily be accepted.

Tender No.	Project	Closing Date	Tender Documents now available at
24435.....	Pinjarra Hospital—Repairs & Renovations—Stage 3—Mechanical Services. Nominated Sub Contract	9/12/86	BMA West Perth
24436.....	Mandurah Police & Courthouse Complex—Erection. Builders Categorisation Category B. Selected Tenderers Only. (Deposit on Documents—\$200)	9/12/86	BMA West Perth
24437.....	Pinjarra Hospital—Repairs and Renovations—Stage 3. Builders Categorisation Category D	9/12/86	BMA West Perth
24438.....	Perth State Government Offices—Forrest Place—Lift Installation. Nominated Sub Contract	13/1/87	BMA West Perth
24439.....	Mount Henry Hospital—(Como)—Remodelling. Builders Categorisation Category D.	16/12/86	BMA West Perth
24440.....	Pinjarra Hospital—Repairs and Renovations Stage 3—Electrical Installation. Nominated Sub Contract	16/12/86	BMA West Perth
24441.....	Gingin District High School—Administration Additions. Builders Categorisation Category E	16/12/86	BMA West Perth
24442.....	Bunbury Child Care Centre—Erection. Builders Categorisation Category D	16/12/86	BMA West Perth BMA Bunbury
24443.....	Derby Hospital—Redevelopment Stage 2. Builders Categorisation Category B. Selected Tenderers Only. Deposit On Documents \$200	23/12/86	BMA West Perth BMA Derby BMA Pt Hedland
24444.....	Derby Hospital—Redevelopment Stage 2—Mechanical Services. Nominated Sub Contract. Deposit On Documents \$85.	23/12/86	BMA West Perth BMA Derby
24445.....	Zoological Gardens, South Perth—Bears Exhibit—Erection of Dens & Enclosures. Builders Categorisation Category D.	23/12/86	BMA West Perth

M. J. BEGENT,
Executive Director,
Building Management Authority.

BUILDING MANAGEMENT AUTHORITY—*continued**Acceptance of Tenders*

Tender No.	Project	Contractor	Amount
24358.....	Collie District Hospital—Redevelopment Stage 1 Phase 1— Electrical Installation	Everett Smith & Co.....	\$ 385 384
22103.....	Alexander Library—Lift Services Completion.....	Grant Elevators Pty Ltd.....	584 162
22104.....	Perth Technical College—Stage II—Lift Services Completion....	Grant Elevators Pty Ltd.....	740 990
22105.....	King Edward Memorial Hospital—Agnes Walsh House—Lift Services Completion	Grant Elevators Pty Ltd.....	78 574

MARINE AND HARBOURS ACT 1981

Port Denison Boat Harbour—West Breakwater 75 m Extension

Contract No.	Project	Closing Date	Tender Documents Available From
E024.....	Construction of 75 m West Breakwater Extension using Lime- stone, Sandstone or Granulite Material	2/12/87 1430 Hrs	Administrative Assistant Engineering Division De- partment of Marine and Harbours Third Floor Mar- ine House 1 Essex Street, Fremantle 6160

J. M. JENKIN,
General Manager.

STATE TENDER BOARD OF WESTERN AUSTRALIA

Tenders for Government Supplies

Date of Advertising	Schedule No.	Supplies Required	Date of Closing
1986			1986
Nov 7.....	633A1986.....	Computer Equipment—Building Management Authority	Dec 4
Nov 14.....	118A1986.....	Envelopes (1 year period)—various Government Departments	Dec 4
Nov 14.....	634A1986.....	Personal Computers and Colour Monitors (for period ending 30 June 1987)— Westrail	Dec 4
Nov 14.....	638A1986.....	Uniform Material (2 year period)—Hospital Laundry and Linen Service	Dec 4
Nov 21.....	35A1986.....	Paints (2 Year Period)—Various Government Departments	Dec 11
Nov 21.....	116A1986.....	Mops, Cotton (1 Year Period)—Various Government Departments	Dec 11
Nov 21.....	119A1986.....	Food Packaging Supplies (1 Year Period)—Various Government Depart- ments	Dec 11
Nov 21.....	645A1986.....	Computer Hardware and Associated Software for Leederville Technical College—Education Dept	Dec 11
Nov 21.....	646A1986.....	Chalk, Marking (2 Year Period)—Education Dept	Dec 11
Nov 21.....	648A1986.....	Camera Plate System—State Printing Division	Dec 11
Nov 21.....	653A1986.....	Logging Recorders and Reproducer—Westrail	Dec 11
Nov 28.....	655A1986.....	Spectacles (1 year period)—Prisons Department	Dec 18
Nov 28.....	656A1986.....	Aluminium Alloy Dinghies (nine (9) only)—Fisheries Dept	Dec 18
Nov 28.....	657A1986.....	UHF Radio Transceivers (approx 100)—Police Department	Dec 18
		<i>Service</i>	
Nov 21.....	62A1986.....	Removal of Bodies to the State Mortuary (1 Year Period)	Dec 11

For Sale by Tender

Date of Advertising	Schedule No.	For Sale	Date of Closing
1986			1986
Nov 14.....	635A1986.....	1982 Toyota FJ45 1 Tonne Steel Tray 4 x 4 (XQR 669) at Manjimup	Dec 4
Nov 14.....	636A1986.....	1984 Holden WB Utilities (MRD 7537 and 7592) at Kununurra	Dec 4
Nov 14.....	637A1986.....	1976 Dodge Tray Top Truck (MRD 1837) (recalled) at Welshpool	Dec 4

STATE TENDER BOARD OF WESTERN AUSTRALIA—*continued*
For Sale by Tender—continued

Date of Advertising	Schedule No.	For Sale	Date of Closing
1986			1986
Nov 14	639A1986.....	1983 Falcon XE Station Wagon (XQS 317) and 1985 Nissan 4 x 2 King Cab Utility (6QE 097) at Mundaring Weir	Dec 4
Nov 14	640A1986.....	1982 Ford Falcon XE Sedan (XQN 196) and 1983 Nissan Bluebird GL Station Wagon (XQZ 322) at Manjimup	Dec 4
Nov 14	641A1986.....	1982 Toyota Landcruiser FJ45 Tray Top (XQR 093) at Derby	Dec 4
Nov 14	642A1986.....	1985 Nissan 720 King Cab Utility (MRD 8265) and 1984 Holden Rodeo KB28 Flat Top Utility (MRD 7744) at Welshpool	Dec 4
Nov 14	643A1986.....	1982 Nissan Patrol 4 x 4 L28-6 Wagon (XQR 374) at Kununurra	Dec 4
Nov 14	644A1986.....	Surplus Laundry Equipment at Swanbourne Hospital	Dec 4
Nov 21	647A1986.....	1984 Nissan 720 4 x 2 Utility (6QA 855) and 1983 Mitsubishi L200 Express Utility (XQX 363) at Ludlow	Dec 11
Nov 21	649A1986.....	1984 Falcon Panel Van (MRD 7433) at Welshpool	Dec 11
Nov 21	650A1986.....	Chainsaws (10 Only) at Harvey	Dec 11
Nov 21	651A1986.....	1983 Datsun 720 Crew Cab Utility (XQR 363) at Roebourne	Dec 11
Nov 21	652A1986.....	1983 Toyota Hilux 4 x 4 Crew Cab Utility (XQS 428) at Ludlow	Dec 11
Nov 21	654A1986.....	1984 Ford Falcon Station Wagon (6QA 011) at Ludlow	Dec 11
Nov 28	658A1986.....	Fabco Skid Mounted 5 Berth Sleeping Units (MRD 791 & 794) and Fabco Skid Mounted 8 Berth Sleeping unit (MRD 818) at Carnarvon	Dec 18
Nov 28	659A1986.....	Toyota HJ47 4x4 Diesel Personnel Carrier (XQX 519) at Mundaring Weir .	Dec 18
Nov 28	660A1986.....	1985 Ford Falcon XF Sedan (SGI-025P) at Karratha	Dec 18
Nov 28	661A1986.....	1982 Toyota FJ45 4x4 Tray Back (XQR 995) at Mundaring Weir	Dec 18

Tenders addressed to the Chairman, State Tender Board, 815 Hay Street, Perth, will be received for the abovementioned schedules until 10.00 am on the dates of closing.

Tenders must be properly endorsed on envelopes otherwise they are liable to rejection.

Tender forms and full particulars may be obtained on application at the Tender Board Office, 815 Hay Street, Perth and at points of inspection.

No Tender necessarily accepted.

B. E. O'MALLEY,
 Chairman, Tender Board.

Accepted Tenders

Schedule No.	Particulars	Contractor	Rate
<i>Supply and Delivery</i>			
15A1986	Metal Sheet (One (1) Year Period)—Various Govt. Depts.	William Adams Steel Supplies.....	Details on Application
542A1986	Road Pavement Material—Metro Area—MRD	Various.....	Details on Application
557A1986	Sleeper Renewers, rail mounted for 1 067 mm and 1 435 mm track (two (2) only)—Westrail	George Moss Ltd.....	\$119 198
601A1986	Four Wheeled Tractors (Motor Cycle Derivatives) with Handle Bar Control (two (2) only)—CALM	Ray Buck Motor Cycles.....	\$3 500 each
<i>Purchase and Removal</i>			
550A1986	1969 Bedford 4x4 "R" Series Truck (UQI 687)—Collie	Julian Car Co.....	\$1 201
617A1986	1979 International 1810 B Acco 4x2 (XQG 307)	Raytone Motors.....	\$6 378
	1981 Toyota Hilux LN40 4x2 Cab Chassis (XQO 380)	Alan Neal Autos.....	\$3 616
	1982 Ford Falcon XE Sedan (XQJ 779)	R. Chave.....	\$5 490
	1982 Toyota 4x4 Hilux RN46 Tray Back (XQR 962)—Mundaring Weir	WA Auto W'Salers.....	\$7 063
618A1986	1982 Nissan Patrol MQ 4x4 Station Wagon (6ML 964)—Broome	East Side Cars.....	\$10 665
621A1986	1983 Ford Falcon XE Sedan (XQS 629)—Kalgoorlie	D. Daws.....	\$6 791
622A1986	Clark Michigan 180-111 Rubber Tyred Dozer (MRD 3072)—Welshpool	W. P. Machinery Sales	\$12 257
623A1986	Holden 1 Tonne Style Mechanics Van Canopies—Welshpool	R. F. Burns	\$89.80 each

MAIN ROADS DEPARTMENT

Tenders

Tenders are invited for the following projects.

Tender documents are available from the Clerk in Charge, Orders Section, Ground Floor, Main Roads Department, Waterloo Crescent, East Perth.

Tender No.	Description	Closing Date 1987
99/86.....	Road widening Great Northern Highway, Mt Gibson area— Geraldton	6 January

Acceptance of Tenders

Contract No.	Description	Successful Tenderer	Amount
			\$
9/86.....	Reconstruction Albany Highway—Albany Division	Tassone Contracting Co Pty Ltd ..	1 887 749.87
42/86.....	Supply and erection of fencing—Albany Highway (Williams) Narrogin Division	J. E. & C. P. McGree Contractors.	59 860.80
89/86.....	Load and cart crushed aggregate—Albany Cranbrook, Jerramungup	V. B. Nani & Co	25 568.40
91/86.....	Load and cart gravel Nanutarra-Wittenoom Road— Pilbara Division	Viking Transport	201 565.00
93/86.....	Construct Concrete Endwalls—SLK 236-246 Nanutarra-Wittenoom Road—Pilbara Division	Finn Construction	20 296.00
114/86.....	Bitumen Sealing Nanutarra-Wittenoom Road— Pilbara Division	Spraypave Pty Ltd.....	16 145.00
54/86.....	Bridge Bearings for Bridges 1270, 1271 and 9111— Mitchell Freeway City of Wanneroo	Andrews & Beaven Manufactur- ing Co	NZ147 000.00
95/86.....	Supply of Elastomeric bridge bearings—Bridge 1274 over railway line—Australind Bypass Stage I	P. J. O'Connor & Co Pty Ltd.....	2 600.00

D. R. WARNER,
Director Administration and Finance.

MINING ACT 1978

Notice of Intention to Forfeit

Department of Mines
Perth, 28 November 1986.

IN accordance with Regulation 50 (b) of the Mining Act, 1978-1983, notice is hereby given that unless the rent due on the undermentioned leases is paid on or before 29 December 1986 it is the intention of the Hon. Minister for Minerals and Energy under the provisions of section 97 (1) of the Mining Act 1978-1983 to forfeit such breach of covenant, viz, non-payment of rent.

EAST COOLGARDIE MINERAL FIELD

East Coolgardie District

26/7454—Neve, Jeffrey Thomas.

MT MARGARET MINERAL FIELD

Mt Margaret District

38/2871—Gold Mines of WA Pty Ltd.
38/2872—Gold Mines of WA Pty Ltd.
38/2873—Gold Mines of WA Pty Ltd.
38/2874—Gold Mines of WA Pty Ltd.
38/2958—Gold Mines of WA Pty Ltd.
38/2959—Gold Mines of WA Pty Ltd.
38/2960—Gold Mines of WA Pty Ltd.
38/3088—Gold Mines of WA Pty Ltd.
38/3089—Gold Mines of WA Pty Ltd.

MT MARGARET MINERAL FIELD

Mt Morgans District

39/848—Mainwood, Denis Harold; Steiger, Nick.
39/849—Mainwood, Denis Harold; Steiger, Nick.

PILBARA MINERAL FIELD

45/1247—Adaminaby Resources Pty Ltd.
45/520—Warren & Strang (Australia) Ltd.

Nullagine District

46/373—Collins, Trevor Robert.

MURCHISON MINERAL FIELD

Meekatharra District

51/2497—Smith, Peter; Bryer, Roger Maurice; Bialabrodski, George.

DUNDAS MINERAL FIELD

63/2770—Indian Ocean Ventures Ltd.

MINING ACT 1978-1983

Notice of Application for an Order for Forfeiture

Department of Mines
Coolgardie, 13 November 1986

IN accordance with Regulation 49 (2) (c) of the Mining Act 1978-1983, notice is hereby given that unless the rent due on the undermentioned Prospecting Licences and Miscellaneous Licences is paid before 10.00 am on 28 January 1987 the licences are liable to forfeiture under the provisions of section 96 (1) (a) for breach of covenant, viz. non payment of rent.

D. J. REYNOLDS,
Warden.

To be heard in the Warden's Court Coolgardie on 28th day of January, 1987.

COOLGARDIE MINERAL FIELD

Coolgardie District

Prospecting Licences

15/57—Goodes, Lawrence Edward.
 15/114—Magnet Group Ltd.
 15/542—Benedetti, Antonio
 Shenstone, John Henry
 15/558—Australis Mining NL
 15/559—Australis Mining NL
 15/560—Australis Mining NL
 15/561—Australis Mining NL
 15/565—Emu Hill Gold Mines NL.
 15/1249—Nelwick Pty Ltd.

15/1250—Nelwick Pty Ltd.

15/1252—Manns, Leonard Thomas.

Kunanalling District

Miscellaneous Licences

16/8—Pimlott, Graham David.

Prospecting Licences

16/10—Holden, Fred.
 16/11—Holden, Fred.
 16/78—Great Eastern Mines Ltd.
 16/78—Foxton, Alan John
 16/426—Forrest, Mary Constance.
 16/487—Softley, Garry Robert.
 16/487—Pimlott, Graham David.
 16/508—Stewart, John William Errington.

COAL MINE WORKERS (PENSIONS) ACT 1943

COAL MINE WORKERS (PENSIONS) (CONTRIBUTIONS) NOTICE (No. 3) 1986

MADE by His Excellency the Governor in Executive Council under section 21(2).

Citation

1. This notice may be cited as the *Coal Mine Workers (Pensions) (Contributions) Notice (No. 3) 1986*.

Rate of contribution by mine worker

2. The rate of contribution payable under section 21 (2) (a) (i) of the Act by each mine worker is hereby specified to be \$10.47 per week with effect as from 12 July 1986.

Rate of additional contribution by owner

3. The rate of contribution payable under section 21 (2) (a) (ii) (II) of the Act by each owner in respect of each mine worker employed by him, in addition to the rate payable by him under section 21 (2) (a) (ii) (I), is hereby specified to be \$31.41 per week with effect as from 12 July 1986.

Revocation

4. The *Coal Mine Workers (Pensions) (Contributions) Notice (No. 2) 1986** is revoked.
 [*Published in the Gazette of 2 May 1986 at p. 1568.]

By His Excellency's Command,

L. E. SMITH,
 Clerk of the Council.

COAL MINE WORKERS (PENSIONS) ACT 1943

COAL MINE WORKERS (PENSIONS) (SPECIFIED RATE) ORDER (No. 3) 1986

MADE by the Minister for Minerals and Energy under section 13A.

Citation

1. This order may be cited as the *Coal Mine Workers (Pensions) (Specified Rate) Order (No. 3) 1986*.

Specified rate and declaration

2. (1) The weekly rate of wages prescribed for the classification of "Loaderman (Northern District)" in an industrial award applying to the coal mining industry in New South Wales as at 7 July 1986 is specified to be \$372.70.

(2) The weekly rate of \$372.70 is declared to be the specified rate for the purposes of section 13A of the Act with effect as from 19 July 1986.

Dated this 14th day of October, 1986.

D. C. PARKER,
 Minister for Minerals and Energy.

KOWARA PTY LTD (IN VOLUNTARY LIQUIDATION)

Special Resolution to Wind Up

AT an extraordinary General Meeting of the abovenamed company duly convened and held at 27 Adelaide Street, Busselton on 17 November 1986 the following Resolution was passed as a Special Resolution:

"That the company be wound up voluntarily".

At the abovementioned meeting Robert John Armstrong of 27 Adelaide Street, Busselton was appointed liquidator for the purpose of the winding up.

Notice is also given that after 30 days from this date, I shall proceed to distribute the assets. All creditors having any claim against the company should furnish particulars of same by that date, otherwise I shall proceed to distribute the assets without regard to their Claim.

Dated this 18th day of November, 1986.

R. J. ARMSTRONG,
Liquidator.

DISSOLUTION OF PARTNERSHIP

NOTICE is hereby given that the partnership hitherto existing between Peter Stewart Burnell of 9 Anthony Street, Harvey, Business Proprietor and Anthony Peter Wright trading as TP Auto Parts and Accessories was dissolved on 1 November 1986.

Dated this 2nd day of November, 1986.

PETER BURNELL,
9 Anthony Street, Harvey.

DISSOLUTION OF PARTNERSHIP

To: James Bown Harrison, Riverside Drive, Nornalup WA 6333 (PO Box 4 Walpole), Gweneth Amy Harrison, Riverside Drive, Nornalup WA 6333 (PO Box 4 Walpole), and Gail Patricia Guthrie (nee Harrison), Kent River via Denmark WA 6333 (PO Box 4 Walpole).

Take Notice

1. You and Miss Phyllis Winifred Thompson of Rest Point Tourist Centre, Walpole in the State of Western Australia, and of Unit 1/26 Mossvale Street, Ashgrove, Queensland, Business Proprietor, have for some time past carried on business in a partnership known under the style or firm name "Rest Point Tourist Centre" ("the partnership").

2. Phyllis Winifred Thompson gives you notice of dissolution of the partnership as from midnight on 30 November 1986.

Dated this 25th day of November, 1986.

HAYNES ROBINSON,
Solicitors and Agents for
Phyllis Winifred Thompson.

(This Notice of Dissolution of Partnership was prepared by Messrs. Haynes Robinson, Barristers & Solicitors of Frederick House, 70-74 Frederick Street, Albany, WA.)

DISSOLUTION OF PARTNERSHIP

NOTICE is hereby given that the partnership subsisting between Robin John Heyworth, Vivien Edith Heyworth, Louis Carl Manvill and Ann Eileen Manvill under the style or trading name of "Select-a-Sandwich" situate at 285 Murray Street, Perth was dissolved on 7 November 1986.

"Select-a-Sandwich" will continue to be carried on after 7 November 1986 solely by Louis Carl Manvill and Ann Eileen Manvill.

McPHEE & MEYER,
Solicitors,
190 St. George's Terrace, Perth.

DISSOLUTION OF PARTNERSHIP

NOTICE is hereby given that the partnership heretofore subsisting between John Andrew Priestly and Frank Joseph Bathy as at 4 March 1986 under the firm name of Portside Studios has been dissolved as at 14 November 1986 and that from and inclusive of that date Frank Joseph Bathy carries on the business under the business name Portside Studios as sole proprietor.

Dated the 24th day of November, 1986.

DWYER & THOMAS,
Solicitors for John Andrew Priestly.

TRUSTEES ACT 1962

In the matter of the Estate of Alfred Duerr late of 9 Frimley Way, Morley in the State of Western Australia, Taxi Driver, deceased.

CREDITORS and other persons having claims to which section 63 of the Trustees Act 1962 relate in respect of the Estate of the deceased, who died on 14 July 1986 are required by the trustee Dieter Gummert of 15 Elder Parade, Bassendean in the State of Western Australia, Nursing Assistant to send particulars of their claim to Messrs Taylor Smart, 6th Floor, 533 Hay Street, Perth by 30 December 1986 after which date the said trustee may convey or distribute the assets, having regard only to the claims of which he then has had notice.

TAYLOR SMART.

TRUSTEES ACT 1962

Deceased Estates

CREDITORS and other persons having claims in respect of the Estate of Edith Florence Britten late of Uniting Church Hospital, 137 Heytesbury Road, Subiaco, Widow to which section 63 of the Trustees Act 1962 as amended applies are required to send particulars of their claim to the Administrator Richard Albert Michel, care of Eley & Michel, 152-154 Cambridge Street, Leederville by 31 December 1986 after which date the said Executors may convey or distribute the assets having regard only to claims of which they have notice and the said Executors shall not be liable to any person of whose claim they have had no notice at any time of administration or distribution.

Dated this 12th day of November, 1986.

ELEY & MICHEL,
For the Executors.

TRUSTEES ACT 1962

Notice to Creditors and Claimants

WEST AUSTRALIAN TRUSTEES LIMITED of 135 Saint George's Terrace, Perth requires creditors and other persons having claims (to which section 63 of the Trustees Act 1962 relates) in respect of the Estates of the undermentioned deceased persons, to send particulars of their claims to it by the date stated hereunder, after which date the Company may convey or distribute the assets, having regard only to the claims of which it then has notice.

Claims for the following expire one month after the date of publication hereof.

Andrews, Alfred Ernest, formerly of 35 Ranelagh Crescent, South Perth, late of Victoria Park Nursing Home, Alday Street, St. James, Retired Insurance Inspector, died 15/10/86.

Baines, Amanda May, late of St. David's Nursing Home, Mt. Lawley, Widow, died 22/9/86.

Elkington-Muir, Douglas John, late of 19 Scott Road, Wanneroo, Restaurant Worker, died, 16/7/86.

Findlay, Margaret Porter, formerly of 9 Lindsay Street, Kalamunda, late of Parry House, Warlingham Drive, Lesmurdie, Widow, died 23/10/86.

Stanley, Adeline Grace, late of Unit 5, 26 Tamar Street, Palmyra, Widow, died 22/10/86.

Dated at Perth this 25th day of November, 1986.

L. C. RICHARDSON,
Chief Executive.

WEST AUSTRALIAN TRUSTEES LIMITED ACT 1893

NOTICE is hereby given that pursuant to section 4A of the West Australian Trustees Limited Act 1893 West Australian Trustees Limited has elected to administer the Estate of Alfred Ernest Andrews formerly of 35 Ranelagh Crescent, South Perth, late of Victoria Park Nursing Home, Alday Street, St. James who died on 15 October 1986. Election was filed on 27 November 1986.

Dated at Perth this day of November, 1986.

L. C. RICHARDSON,
Chief Executive.

TRUSTEES ACT 1962

Notice to Creditors and Claimants

CREDITORS and other persons having claims (to which section 63 of the Trustees Act 1962 relates) in respect of the Estates of the undermentioned deceased persons, are required by Perpetual Trustees W.A. Ltd. of 89 St. George's Terrace, Perth, to send particulars of their claims to the Company, by the undermentioned date, after which date the said Company may convey or distribute the assets, having regard only to the claims of which the Company then has notice.

Claims for the following expire one month after the date of publication hereof.

Brooks, Alice Victoria, late of Tandara Nursing Home, 73 Jarrah Road, Bentley, formerly of 24 Little Howard Street, Fremantle. Widow. Died 9 September 1986.

Koch, Fred, late of Hinkler Road, Wooroloo. Retired Navy Chef. Died 10 October 1986.

Riva, Elsie Rita, late of 24 Second Avenue, Mt Lawley. Widow. Died 26 August 1986.

Satham, George William, late of 43 Delbridge Drive, Kenwick. Tool Setter. Died 3 August 1986.

Dated at Perth this 26th day of November, 1986.

R. V. KNIGHT,
Manager,
Trust and Estate Administration,
Perpetual Trustees W.A. Ltd.

TRUSTEES ACT 1962

Notice to Creditors and Claimants

CREDITORS and other persons having claims (to which section 63 of the Trustees Act relates) in respect of the Estates of the undermentioned deceased persons are required to send particulars of their claims to me on or before 29 December 1986, after which date I may convey or distribute the assets, having regard only to the claims of which I then have notice.

Blacklock, Elizabeth Hermanie Margherita, late of 54 Kitchener Road, Melville, died 26/9/86.

Bonomi, Esidoro, late of 21 Parkin Street, Rockingham, died 30/3/83.

Heron, William James, late of 61 Eric Street, Cottesloe, died 16/11/86.

Broomhall, Ernest Clarence, late of Howard Solomon Nursing Home, Hybanthus Road, Ferndale, died 20/10/86.

Chambers, Annie, late of 16 Bottlebrush Drive, Rowethorpe, Bentley, died 7/11/86.

Ellerby, Robert Geoffrey, late of Unit 12, 93 Hybanthus Road, Lynwood, died 6/11/86.

Ferrier, Margaret Eileen, late of Shoalwater Nursing Home, 70-74 Fourth Avenue, Shoalwater Bay, died 18/9/86.

Fielding, Catharine Florence, late of St Georges Nursing Home, 20 Pinaster Street, Mt Lawley, died 29/10/86.

Franklin, Ronald Stanley, late of 23 Melville Street, Albany, died 4/8/86.

Frost, George Herbert, late of Unit 3, Lot 6 Falkirk Avenue, Maylands, died 13/11/86.

Howie, Walter Anthony, late of 42 Waimea Road, Safety Bay, died 31/10/86.

James, Ena Nellie, late of St Rita's Nursing Home, 13 Queens Crescent, Mt Lawley, died 24/8/86.

Joyner, Grace Winifred, late of Unit 14, 57 Manning Road, Manning, died 14/11/86.

King, Alan Carlton, late of 76 Ravenswood Drive, Nollamara, died 7/11/86.

Ledwith, Edna Rose, late of Mt Henry Hospital, Cloister Avenue, Como, died 9/11/86.

Lewis, George William, late of 5/4 Rosebery Street, Jolimont, died 17/10/86.

Love, Allan Francis, late of 12 Ebro Way, Willetton, died 2/10/86.

Miles, Elaine Marjorie, late of Lot 3 Neptune Street, Mt Helena, died 2/11/86.

Moffat, Norman Ferguson Law, late of 11 The Boulevard, Mt Hawthorn, died 1/11/86.

Plumb, Donald Roy, late of 122 Attfield Street, Maddington, died 22/10/86.

Sampson, Edward Clarence, late of 40 Dudley Street, Midland, died 31/10/86.

Shillinglaw, Veronica Mary, late of Craigmont Convelescent Hospital, Third Avenue, Maylands, died 10/11/86.

Singh, Devanand, (also known as Jairam, Devanand Singh), formerly of Flat 53 Tower Ridge, 4 Bulwer Street, Highgate, late of 15c Danehill Way, Balga, 26/10/86.

Smyth, Albert Ken, late of Unit 44/186 Twickenham Drive, Kingsley, died 1/11/86.

Spencer, Doris, late of CMM Homes Uniting Church Homes for the Aged, Rowethorpe, Bentley, died 15/10/86.

Dated the 24th day of November, 1986.

A. J. ALLEN,
Acting Public Trustee,
Public Trust Office,
565 Hay Street, Perth.



22 STATION STREET, WEMBLEY

**For Fast Instant Printing,
Photocopying and Binding "While
You Wait" or 24-hour Courier
Pick-up and Delivery Service**

TELEPHONE: 381 3111 EXT. 247

**REPORT BY THE PETROL PRICES
ADVISORY COMMITTEE
TO THE MINISTER
FOR CONSUMER AFFAIRS
THE HON. A. TONKIN, M.L.A.
JULY 1983.**

Chairman—K. M. Lehane.

Prices:—

Counter Sales—\$2.30

Mailed plus postage on 500 grams



Western Australia

BUDGET SPEECH

1986-87



DELIVERED ON THURSDAY,
16th OCTOBER, 1986

by

BRIAN BURKE, M.L.A.
PREMIER AND TREASURER
OF THE STATE OF
WESTERN AUSTRALIA

Price—60c



Western Australia

THE WESTERN AUSTRALIAN ECONOMY

1985-86

PRESENTED BY BRIAN BURKE, M.L.A.,
PREMIER AND TREASURER OF THE
STATE OF WESTERN AUSTRALIA
FOR THE INFORMATION OF
HONOURABLE MEMBERS ON THE
OCCASION OF THE BUDGET FOR
1986-87

PREPARED BY THE TREASURY
OF WESTERN AUSTRALIA

Price—\$1.10



Western Australia

GENERAL LOAN AND CAPITAL WORKS FUND

ESTIMATES of EXPENDITURE

FOR THE YEAR ENDING
30th JUNE, 1987

PRESENTED TO THE LEGISLATIVE ASSEMBLY
ON THURSDAY, 16th OCTOBER, 1986

Price—\$1.10



Western Australia

FINANCIAL STATEMENTS

1986-87

PRESENTED TO THE LEGISLATIVE ASSEMBLY
ON THURSDAY, 16th OCTOBER, 1986

Price—\$1.10

**NOTICE
GOVERNMENT GAZETTE
ADVERTISING CHARGES**

**Deceased Estate Notices, per Estate—
\$9.40**

**Real Estate and Business Agents and
Finance Brokers Licences, Per No-
tice—\$18.70**

All other Notices

Per Column Centimetres—\$2.00

Minimum Charge—\$9.40

NOTICE

TRADING HOURS

**WEMBLEY—HEAD OFFICE
(Parliamentary Papers)**

**GOVERNMENT PRINTER'S
PUBLICATION SALES OFFICE
SALVADO ROAD, WEMBLEY
Phone 381 3111 Extensions 374 and 376
8.00 a.m. to 5.00 p.m.
(Continually Mon. to Fri.)**

PERTH OFFICE

**GOVERNMENT PUBLICATIONS CENTRE
(Parliamentary Papers)
Ground Floor May Holman Centre
32 St. George's Terrace, Perth 6000
Telephone 222 0222 Ext. 20375
8.00 a.m. to 5.00 p.m.
(Continually Mon. to Fri.)**

**WESTERN AUSTRALIA
REPORT OF
GOVERNMENT REGULATIONS
REVIEW COMMITTEE
FEBRUARY 1983**

**An examination of the experience of Western
Australian business in dealing with Government
at the Federal, State and local levels—the effects
of compliance with and constraints imposed by
Regulations.**

Prices:—

Counter Sales—\$4.00

Mailed plus postage on 400 grams

**Available only from Marine and Harbours
Department, 6 Short Street, Fremantle.
Phone 335 0888.**

Navigable Waters Regulations, 1958.

Regulations for Preventing Collisions at Sea.

Regulations for the Examination of Applicants for
Masters, Mates, Coxswain, Engineers, Marine
Motor Engine Drivers and Marine Surveyors.

CONTENTS

**REGULATIONS, BY-LAWS, RULES,
DETERMINATIONS, ORDERS**

	Page
Agriculture and Related Resources Protection (Spraying Re- strictions) Amendment Regulations 1986	4415
City of Perth Parking Facilities Act—Regulations	4386
Coal Mine Workers (Pensions)(Contributions) Notice (No. 3) 1986	4420
Coal Mine Workers (Pensions) (Specified Rate) Order (No. 3) 1986	4420
Credit Act—Orders under section 19	4414
Factories and Shops Exemption Order (No. 56) 1986—Golden West Radio Bunbury City Expo 1986	4412
Fisheries Amendment Regulations (No. 5) 1986	4389-90
Local Government Act—By-laws—City of Fremantle—Erratum	4412
Plant Diseases (Fruit Fly Baiting Fees) Amendment Regu- lations 1986	4415-16
Road Traffic (Licensing) Amendment Regulations (No. 3) 1986	4382
Road Traffic (Wardens) Regulations 1986	4382-4
Town Planning and Development (Appeal) Amendment Regu- lations 1986	4407
Transport (Country Taxi-Car) Amendment Regulations (No. 3) 1986	4386-7
Transport (Country Taxi-Car) Amendment Regulations (No. 4) 1986	4387-8

GENERAL CONTENTS

	Page
Agriculture, Department of	4415-16
B.M.A. Tenders	4416-17
Bush Fires	4403
Censorship Office	4381
Child Welfare Act	4377
Commissioners for Declarations	4380
Companies	4421
Construction Safety Act	4412
Consumer Affairs	4413-14
Corporate Affairs	4379-80
Crown Law Department	4380-1
Deceased Persons' Estates	4421-2
Disposal of Uncollected Goods	4382
Factories and Shops Act	4412
Finance Brokers Control Act	4413-14
Fisheries	4388-90
Health Department	4381-2
Indecent Publications and Articles Act	4381
Inquiry Agent Licensing Act	4382
Justices Act	4380-1
Land Administration	4377-8, 4390-8
Local Government Department	4408-12
Main Roads	4399-4403, 4419
Marine and Harbours	4384-6
Metropolitan (Perth) Passenger Transport Trust Act	4386
Mines Department	4419-20
Municipalities	4408-12
Navigable Waters Regulations	4385-6
Notices of Acquisition	4396-9
Notices of Intention to Resume Land	4399-4403
Occupational Health, Safety and Welfare	4412
Orders in Council	4377-80
Partnerships Dissolved	4421
Police Department	4382-4
Public Trustee	4421-2
State Planning Commission	4405-7
Taxi-car Control Act	4386-8
Tender Board	4417-18
Town Planning and Development Act	4405-7
Transport	4384-8
Trustees Act	4421-2
Water Authority of Western Australia	4399, 4403-5
West Australian Trustees Limited Act	4421-2
Western Australian Marine Act	4384-5