



WESTERN
AUSTRALIAN
GOVERNMENT

Gazette

2125



PERTH, FRIDAY, 4 MAY 1990

No. 43

PUBLISHED BY AUTHORITY G. L. DUFFIELD, GOVERNMENT PRINTER AT 3.30 PM

Publishing Details

The Western Australian *Government Gazette* is published by the State Printing Division for the State of Western Australia on Friday of each week unless disrupted by Public Holidays or unforeseen circumstances. Special *Government Gazettes* and Extraordinary *Government Gazettes* are published periodically, only the special gazettes are included in the subscription price.

The following guidelines should be followed to ensure publication in the *Government Gazette*.

- Material submitted to the Executive Council for gazettal will require a copy of the signed Executive Council Minute Paper.
- Advertising should be received by the Manager, Publication Sales no later than 3.00 p.m. on Wednesday.
- Lengthy or complicated notices should be forwarded several days before publication.
- Proofs will be supplied only when requested.
- No additions or amendments to material for publication will be accepted by telephone.

Send copy to:

The Manager,
Publication Sales
State Printing Division
Station Street, Wembley, 6014
Telephone: 383 8851 Fax: 382 1079

Advertisers should note:

- All Notices should be written in 'plain English'.
- Signatures (in particular) and proper names must be legible.
- All copy should be typed and double spaced.
- If it is necessary through isolation or urgency to communicate by facsimile, any confirmation forwarded later must be endorsed to the effect that this copy is only confirmation of previously transmitted facsimile copy already received by the State Printing Division. This is to alleviate the problem of copy appearing twice.
- Documents not clearly prepared and in the exact format for gazettal will be returned to the sender unpublished.
- Late copy received at Publication Sales after 3.00 p.m. Wednesday will be placed in the following issue irrespective of any date/s mentioned in the copy (unless otherwise advised).

IMPORTANT COPYRIGHT NOTICE

© State of Western Australia

This work is copyright. Apart from any use as permitted under the *Copyright Act 1968*, no part may be reproduced by any process without written permission from the Government Printer, State Printing Division. Inquiries should be directed to the Manager, Publication Sales, P.O. Box 38, Wembley, W.A. 6014.

Advertising Rates and Payments

Deceased Estate notices, (per estate)—\$12.20

Real Estate and Business Agents and Finance Brokers Licences, (per notice)—\$24.60

All other Notices

Per Column Centimetre—\$5.20

Minimum Charge—\$12.20

Clients will be invoiced for advertising charges

Subscriptions

All subscriptions and standing orders run from 1 January to 31 December each year.

The policy of the State Printing Division is that no refunds or credits will be given if a subscription is cancelled during the year.

Subscription rates:	\$
All Surface Mail (WA)	319.00
All Airmail within Australia	347.60
All Overseas Airmail	523.60

Prices quoted are in Australian dollars. If payment is made in foreign currency a \$5.00 bank charge applies.

AGRICULTURE**SOIL AND LAND CONSERVATION ACT 1945****SOIL AND LAND CONSERVATION (WAGIN LAND CONSERVATION DISTRICT) ORDER 1990**

Made by His Excellency the Governor in Executive Council under sections 22 and 23 of the *Soil and Land Conservation Act 1945* and on the recommendation of the Minister for Agriculture.

Citation

1. This order may be cited as the *Soil and Land Conservation (Wagin Land Conservation District) Order 1990*.

Interpretation

2. In this order—

- “appointed member” means a person appointed under clause 5 (1) (b), (c) or (d) to be a member of the committee;
- “committee” means the Land Conservation District Committee for the Wagin Land Conservation District;
- “member” means a member of the committee;
- “producer organizations” means bodies known respectively as the Western Australian Farmers Federation (Inc.) and the Pastoralists and Graziers Association of Western Australia;
- “the district” means the Wagin Land Conservation District constituted under clause 3.

Wagin Land Conservation District

3. The land described in the Schedule, is hereby constituted the Wagin Land Conservation District.

Establishment of the committee

4. Pursuant to section 23 (2) of the *Soil and Land Conservation Act 1945* there is hereby established for the district a land conservation district committee to be known as the Land Conservation District Committee for the Wagin Land Conservation District.

Constitution of the committee

5. (1) It is hereby determined, on the recommendation of the Minister, after consultation with the Shire of Wagin and producer organizations, that the committee shall consist of 15 members of whom—

- (a) one shall be the Commissioner for Soil Conservation or his nominee;
- (b) one shall be appointed by the Minister on the nomination of the Shire of Wagin;
- (c) 3 shall be appointed in accordance with subclause (2); and
- (d) 10 shall be appointed by the Minister and shall be actively engaged in, or affected by or associated with, land use in the district.

- (2) The Western Australian Farmers Federation (Inc.) shall submit to the Minister a panel containing the names of persons willing to be appointed as members of the committee and, where a panel is submitted in accordance with this order, 3 persons whose names appear on the panel shall be appointed by the Minister.

- (3) Subject to this clause, each appointed member shall hold office for such period not exceeding 3 years as is specified in the instrument of his appointment and is eligible for reappointment.

- (4) The Minister may grant leave of absence to an appointed member on such terms and conditions as the Minister determines.

- (5) The Minister may terminate the appointment of an appointed member for inability, inefficiency or misbehaviour.

- (6) If an appointment member—

- (a) is or becomes an undischarged bankrupt or person whose property is subject to an order or arrangement under the laws relating to bankruptcy;
- (b) has his appointment terminated by the Minister, under subclause (5);
- (c) is absent, except on leave duly granted by the Minister, from 3 consecutive meetings of the committee of which he has had notice; or
- (d) resigns his office by written notice addressed to the Minister,

the office of that appointed member becomes vacant.

Proceedings of the committee

6. (1) The committee shall hold its meetings at such place on such days and at such intervals as the committee shall from time to time determine.

- (2) At any meeting of the committee—
- (a) a majority of the members constitute a quorum;
 - (b) the Chairman shall preside and where he is absent from the meeting the members may appoint one of their number to preside at that meeting;
 - (c) each member present is entitled to a deliberative vote; and
 - (d) where the votes cast on any question are equally divided the Chairman, or the presiding member in terms of paragraph (b), shall have a casting vote.
- (3) The committee shall cause accurate minutes to be kept of the proceedings at its meetings.
- (4) To extent that it is not prescribed, the committee may determine its own procedure.

Schedule

(Clause 3)

WAGIN LAND CONSERVATION DISTRICT

All that portion of land consisting of the whole of the Shire of Wagin as promulgated in *Government Gazettes* dated 5th December, 1919 page 2120, 18th June 1920, page 1147, 19th August, 1955 page 1963, 4th November 1955 page 2729, 17th June, 1977 pages 1822 and 1823 and 20th June, 1986 page 2078.

Dated 10 April 1990.

By His Excellency's Command,

G. PEARCE, Clerk of the Council.

GRAIN MARKETING ACT 1975

GRAIN MARKETING (FIELD PEAS) (SECTION 29 (3)) ORDER 1990

Made by His Excellency the Governor in Executive Council on the recommendation of the Minister under section 29 (3).

Citation

1. This order may be cited as the *Grain Marketing (Field Peas) (Section 29 (3)) Order 1990*.

Commencement

2. This order shall come into operation on 4 May 1990.

Definition

3. For the purposes of this order—

“field peas” means *pisum sativum*.

Field peas no longer a special approved grain

4. It is hereby declared that field peas shall cease to be a special approved grain.

Revocation

5. The *Grain Marketing (Field Peas) Order 1987** is revoked.

[*Published in the Gazette on 18 September 1987 at p. 3651.]

By His Excellency's Command,

G. PEARCE, Clerk of the Council.

GRAIN MARKETING ACT 1975

GRAIN MARKETING (AUTHORIZED GRAINS) AMENDMENT NOTICE 1990

Made by the Minister for Agriculture under sections 26 (1) and 34A (1).

Citation

1. This notice may be cited as the *Grain Marketing (Authorized Grains) Amendment Notice 1990*.

Commencement

2. This notice shall come into operation on 4 May 1990.

1986 notice amended

3. The Schedule to the *Grain Marketing (Authorized Grains) Notice 1986** is amended by inserting below the entry “Faba Beans Vicia faba” the following entry—

“ Field Peas *Pisum sativum* ”.

[*Published in the Gazette on 29 September 1986 at p. 3737. For amendments to 11 April 1990 see page 260 of 1988 Index to Legislation of Western Australia.]

Revocation

4. The *Grain marketing (Field Peas) Notice 1987** is revoked.

[*Published in the Gazette on 18 September 1987 at p. 3652.]

ERNIE BRIDGE, Minister for Agriculture.

PLANT DISEASES ACT 1914**PLANT DISEASES AMENDMENT REGULATIONS 1990**

Made by His Excellency the Governor in Executive Council.

Citation

1. These regulations may be cited as the *Plant Diseases Amendment Regulations 1990*.

Schedule 1 amended

2. Schedule 1 to the *Plant Diseases Regulations 1989** is amended—

(a) in Part A as to the entry "Cotton" by inserting after "16" in column 4 the following—

" , 37 "; and

(b) in Part B by inserting after item 36 the following item—

" 37. Cotton seed—*Verticillium* wilts (*Verticillium dahliae* and *v. alboatrum*). To be certified as having been acid delinted to the satisfaction of an inspector. "

[*Published in the Gazette of 30 June 1989 at pp. 1980-1993. For amendment to 27 March 1990 see the Gazette of 26 January 1990.]

By His Excellency's Command,

G. PEARCE, Clerk of the Council.

SOIL AND LAND CONSERVATION ACT 1945**SOIL AND LAND CONSERVATION AMENDMENT REGULATIONS 1990**

Made by His Excellency the Governor in Executive Council.

Citation

1. These regulations may be cited as the *Soil and Land Conservation Amendment Regulations 1990*.

Principal regulations

2. In these regulations the *Soil and Land Conservation Regulations 1984** are referred to as the principal regulations.

[*Published in the Gazette of 15 June 1984 at p. 1651. For amendments to 22 March 1990 see p. 361 of 1988 Index to Legislation of Western Australia.]

Regulation 4 amended

3. Regulation 4 of the principal regulations is amended in subregulation (2) by inserting after "in Schedule 2" the following—

" and shall be accompanied by a map with a north point, identifying the land to be cleared, detailing the location numbers of that land and any adjacent land, and showing any public roads adjacent to that land "

Schedule 2 repealed and a Schedule substituted

4. Schedule 2 to the principal regulations is repealed and the following Schedule is substituted—

"

Schedule 2**SOIL AND LAND CONSERVATION ACT 1945**

(Reg. 4 (2))

Notice of Intention to Clear Land

To: Commissioner of Soil Conservation
Department of Agriculture
Baron-Hay Court
South Perth 6151

I.....
(full name, block letters) of..... (postal address)
intend to clear hectares of land in the
..... Shire, as shown on the attached map,
being the whole/part of*.....
(district and location number), and being.....km

.....(north, south, east, west) of
(siding or townsite).
 The clearing is intended to commence on or about(date).
 I am the(owner, occupier,
 owner and occupier) of the land to be cleared.
 I propose to use the cleared land for.....

I propose to dispose of the timber from the clearing by.....

My Land Conservation District is.....(if applicable).

Signed..... Date.....

Telephone numbers BH (.....) AH (.....)

*Delete as appropriate.

Please Note Each Notice must be accompanied by a map with a north point,
 identifying the land to be cleared, detailing the location numbers
 of that land and any adjacent land, and showing any public roads
 adjacent to that land.

Application No.**

Head Office File No.**

**not required to be completed by person giving notice. "

By His Excellency's Command,

G. PEARCE, Clerk of the Council.

STOCK DISEASES (REGULATIONS) ACT 1968

Agric. 1006/73.

I, the undersigned Minister for Agriculture, being the Minister charged with the administration of the Stock Diseases (Regulations) Act 1968 hereby appoint Craig Douglas Scott and Anthony Scott Bradfield as temporary Inspectors in accordance with section 8 (2) of the said Act.

Dated 26 March 1990.

ERNIE BRIDGE, Minister for Agriculture.

SOIL AND LAND CONSERVATION ACT 1945

BEVERLEY LAND CONSERVATION DISTRICT (APPOINTMENT OF MEMBERS OF DISTRICT COMMITTEE) INSTRUMENT 1990

Made by the Minister for Agriculture.

Citation

1. This Instrument may be cited as the Beverley Land Conservation District (Appointment of Members District Committee), Instrument 1990.

Interpretation

2. In this Instrument

"Constitution order" means the Soil and Land Conservation (Beverley Land Conservation District) Order 1990*.

"Committee" means the District Committee established by Clause 4 of the Constitution Order.

[*Published in the Gazette of April 6, 1990 at pp. 1696-1697.]

Appointment of Members

3. (1) Under Clause 5 (1)(b) of the constitution order Graeme Blight of Beverley is appointed a member of the Committee on the Nomination of the Shire of Beverley.
- (2) Under Clause 5 (1)(c) of the constitution order
 - (a) Christopher Patrick Ayers of Beverley
 - (b) Frederick Wayne Noonan of West Dale
 are appointed members of the Committee to represent the Western Australian Farmers Federation.
- (3) Under Clause 5 (1)(d) of the constitution order
 Frank Richardson of Beverley
 is appointed a member of the Committee to represent the Pastoralists and Graziers Association.

(4) Under Clause 5 (1)(e) of the constitution order

- (a) Patrick Butterworth of Beverley
- (b) Frederick Ross Bremner of Beverley
- (c) Susan Hill of Beverley
- (d) Blair James Gartrell of West Dale
- (e) Colin James Butcher of Youraling
- (f) Glen Courtenay Schilling of West Dale

are appointed members of the Committee being persons actively engaged in or affected by, or associated with land use in the Beverley Land Conservation District.

Term of Office

4. The appointment is made under Clause 5(4) shall be for a term of three years commencing on the day that this instrument is published in the *Gazette*.

ERNIE BRIDGE, Minister for Agriculture.

SOIL AND LAND CONSERVATION ACT 1945**MANJIMUP LAND CONSERVATION DISTRICT****(APPOINTMENT OF MEMBERS OF DISTRICT COMMITTEE) INSTRUMENT
1990**

Made by the Minister for Agriculture

Citation

1. This Instrument may be cited as the Manjimup Land Conservation District (Appointment of Members District Committee), Instrument 1990.

Interpretation

2. In this Instrument

"Constitution order" means the Soil and Land Conservation (Manjimup Land Conservation District) Order 1990*.

"Committee" means the District Committee established by Clause 4 of the Constitution Order.

[*Published in the *Gazette* of April 6, 1990 pp. 1698-1699.]

Appointment of Members

3. (1) Under Clause 5 (1) (b) of the constitution order Norman Graham Eaton of Manjimup is appointed a member of the Committee on the Nomination of the Shire of Manjimup.

(2) Under Clause 5 (1) (c) of the constitution order

- (a) Michael Bendotti of Pemberton
- (b) James Robert Muir of Manjimup
- (c) Edward John Liddelow of Manjimup

are appointed members of the Committee to represent the Western Australian Farmers Federation.

(3) Under Clause 5 (1) (d) of the constitution order

- (a) Paul Domenic Omodei of Manjimup
- (b) Raymond Leslie Curo of Manjimup
- (c) Anthony Francis Drake of Manjimup
- (d) Peter Brian George of Manjimup
- (e) Dianne Fry of Manjimup
- (f) Kenneth John Sanders of Manjimup
- (g) District Manager, Department of Conservation and Land Management, Brain Street, Manjimup
- (h) Area Hydrographer, Water Authority of Western Australia, Bath Street, Manjimup

are appointed members of the Committee being persons actively engaged in or affected by, or associated with land use in the Manjimup Land Conservation District.

Term of Office

4. The appointment is made under Clause 5 (3) shall be for a term of three years commencing on the day that this instrument is published in the *Gazette*.

ERNIE BRIDGE, Minister for Agriculture.

CORRIGENDUM

**STOCK DISEASES (REGULATIONS) ACT 1968;
STOCK (BRANDS AND MOVEMENT) ACT 1990;
BEEKEEPERS AND PLANT DISEASES ACT 1914**

An error has been noted in the Notices published in the *Government Gazette* No. 22 dated 2 March, 1990 at page 1284.

The error is corrected by the following—

The name "Murray Wiliam Verhoe" should read "Murray William Verhoeff".

M. D. CARROLL, Acting Director General of Agriculture.

SOIL AND LAND CONSERVATION ACT 1945

Notice of Appointment

Under section 23 (2b) (b) of the Soil and Land Conservation Act 1945, on the nomination of the Shire of Dalwallinu, Peter Terrence Lee Archer of Dalwallinu is appointed a member of the District Committee for the Nugadong West Land Conservation District, which Committee was established by an Order in Council, published in the *Government Gazette* of 3 May, 1985 and amended by Orders so published on 28 October, 1988 and 6 April, 1990, the appointments being for a period ceasing on 29 December, 1991.

ERNIE BRIDGE, Minister for Agriculture.

CROWN LAW

LOCAL COURTS ACT 1904

LOCAL COURT AMENDMENT RULES 1990

Made by His Excellency the Governor in Executive Council.

Citation

1. These rules may be cited as the *Local Court Amendment Rules 1990*.

Commencement

2. These rules shall take effect on the day that is one month after the day that these rules are published in the *Gazette*.

Appendix amended

3. The Appendix to the *Local Court Rules 1961** is amended in Part II in the Table headed Bailiff's Fees—

- (a) by deleting items 1 to 8 and substituting the following items—

“		\$
1.	Service of summons or other process or document (not otherwise specified in this table) included anything related thereto .	9.50
2.	Service of a judgment summons, including anything related thereto and attendance at court thereon	10.20
3.	Warrant of execution—	
(a)	Execution of, including service of necessary notice and return to the warrant	23.70
(b)	Attendance on the execution debtor after seizure or to inspect or remove goods under seizure for sale whilst debtor is in possession and attendance at sale, for each attendance which in the opinion of the clerk is reasonably necessary	8.80
(c)	For keeping possession of the goods under seizure where the warrant is not paid out within half an hour of bailiff's entry such fee as the clerk may allow per day including day of entry not exceeding	4.90

	\$
(d) Poundage—	
(i) sale of goods or land by licensed auctioneer including auctioneer's charges	15% on amount realized.
(ii) sale of goods or land by auctioneer other than licensed auctioneer	10% on amount realized.
(iii) where goods or land is not sold	4% on amount levied.
(e) Carrier's charges, removal, storage of goods, costs of feeding animals seized, incidental expenses of sale ..	Such reasonable amounts as the clerk may allow.

Where the Bailiff is in possession of more than one warrant only one possession attendance or inspection fee is payable apportioned equally among the several warrants.

4. Warrant of Possession—

(a) Execution of and return to the warrant	24.00
(b) Where vacant possession has not been obtained for each attendance subsequent to entry of premises possessed which in the opinion of the clerk is necessary	9.00
(c) Removal of persons or property that is not the property of the plaintiff from the premises	75.00 or 5% of annual rental value whichever is lesser.
(d) Additional assistance including carrier's charges for removal, storage of goods and incidental expenses	Such amount as is in the opinion of the clerk reasonable.
5. Bench Warrant	27.30
6. Order of Commitment	27.30
7. Extra man where in the opinion of the clerk circumstances make additional assistance necessary for the execution of a Bench Warrant or Order of Commitment .	12.20
8. Attendance in court except where otherwise provided	1.70 ”; and

(b) in item 11—

- (i) in subitem (1) by deleting “60” and substituting the following—
“ 65 ”;
- (ii) in subitem (2) by deleting “1.20” and substituting the following—
“ 1.30 ”;
- (iii) in subitem (3) by deleting “60” and substituting the following—
“ 65 ”; and
- (iv) in subitem (4) by deleting “60” and substituting the following—
“ 65 ”.

[*Reprinted in the Gazette of 17 November 1976 at pp. 4329-560. For amendments to 6 April 1990 see pp. 297-8 of 1988 Index to Legislation of Western Australia and Gazettes of 14 April, 23 June, and 4 and 18 August 1989.]

Dated 24 April 1990.

By His Excellency's Command,

G. PEARCE, Clerk of the Council.

CHILDREN'S COURT OF WESTERN AUSTRALIA ACT (No. 2) 1988

(Section 10)

STIPENDIARY MAGISTRATES ACT 1957

(Section 5A)

DECLARATION

Made by His Excellency the Governor in Executive Council.

Whereas Jacqueline Gay Musk by writing under her hand addressed to His Excellency the Governor resigned her office of magistrate of the Children's Court of Western Australia and His Excellency the Governor has accepted that resignation with effect from the close of business on 27 April 1990; that office is hereby declared vacant.

Dated 10 April 1990.

By His Excellency's Command,

G. PEARCE, Clerk of the Council.

CHILDREN'S COURT OF WESTERN AUSTRALIA ACT (No. 2) 1988**APPOINTMENT OF MAGISTRATE**

His Excellency the Governor has been pleased to appoint Jacqueline Gay Musk to be a magistrate of the Children's Court of Western Australia on and from 30 April 1990.

Dated 30 April 1990.

D. G. DOIG, Under Secretary for Law.

CHILDREN'S COURT OF WESTERN AUSTRALIA ACT (No. 2) 1988**APPOINTMENT OF MAGISTRATE**

His Excellency the Governor has been pleased to appoint Timothy Graham Schwass to be a magistrate of the Children's Court of Western Australia on and from 30 April 1990.

Dated 30 April 1990.

D. G. DOIG, Under Secretary for Law.

CHILDREN'S COURT OF WESTERN AUSTRALIA ACT (No. 2) 1988**APPOINTMENT OF MAGISTRATE**

His Excellency the Governor has been pleased to appoint Stephen Noel Vose to be a magistrate of the Children's Court of Western Australia on and from 30 April 1990.

Dated 30 April 1990.

D. G. DOIG, Under Secretary for Law.

ELECTORAL COMMISSION**TAXI-CAR CONTROL ACT 1985****TAXI CONTROL BOARD (ELECTIONS) REGULATIONS 1964****Election of a Member**

It is hereby notified under the provisions of Regulation 13 of the Taxi Control Board (Elections) Regulations 1964 that the following candidates were duly nominated for the above position.

Nominations close at noon on Thursday, 26 April 1990.

The candidates are listed in the order determined under Regulation 13 (1):—

Laughton, Martin
Foley, Kevin Barry
Fisher, Ian Wallace
Hollingsworth, William Clem
Casey, Brian David
McManus, Peter Richard
Glossop, George Joseph
Quinsee, Richard, Phillip
Samuels, Larry Douglas

Voting papers will be posted to those persons eligible to vote at the above election.

The poll will close at 4.00 pm on Thursday, 29 May 1990.

J. E. TONKIN, Returning Officer.

MARKETING OF EGGS ACT 1945**ELECTION OF ONE ELECTIVE MEMBER TO THE BOARD**

Commercial Producers are hereby notified that it is intended to hold an election to fill the vacancy in the Western Australian Egg Marketing Board which will occur on 6 August 1990 due to the effluxion of time.

The following dates have been fixed:

Roll Closes—Wednesday, 6 June 1990 at 12 o'clock, noon

Nomination Close—Wednesday, 27 June 1990 at 12 o'clock, noon

Close of Poll in the Event of a Contest—Wednesday, 25 July 1990 at 4.00 pm

Nominations must be in writing, signed by the candidate and countersigned by the Proposer and Second, both of whom shall be persons enrolled on the electoral roll to be used in the election.

Nominations must reach my office:

Western Australian Electoral Commission

4th Floor, 480 Hay Street

Perth WA 6000

(GPO Box F316, Perth 6001)

no later than Noon, Wednesday, 27 June 1990.

P. S. RICHARDS, Returning Officer.

ELECTORAL ACT 1907

Legislative Assembly—Elections to Supply Vacancies in the Electoral Districts of Fremantle and Maylands

Notice is hereby given that on Thursday 26 April, 1990 under section 65 of the Electoral Act the Speaker of the Legislative Assembly by warrant under his hand under section 67 of the Act, directed me to issue writs to supply the vacancies for the districts of Fremantle and Maylands in the Legislative Assembly.

L. E. SMITH, Clerk of the Writs.

FISHERIES**FISHERIES ACT 1905****COCKBURN SOUND CRABBING RESTRICTIONS AMENDMENT NOTICE
1990**

Notice No. 450

FD 968/85.

Made by the Minister under sections 9, 10 and 11.

Citation

1. This notice may be cited as the *Cockburn Sound Crabbing Restrictions Amendment Notice 1990*.

Principal notice

2. In this notice the *Cockburn Sound Crabbing Restrictions Notice 1989* is referred to as the principal notice.

Clause 4 amended

3. Clause 4 of the principal notice is amended in paragraph (b) by adding after the word "Sunday" the following—

"during the period commencing on 1 December in any year and ending on 30 April next following".

Dated 2 May, 1990.

GORDON HILL, Minister for Fisheries.

PEARLING ACT 1912

(Part III)

178/66, Vol. 3.

It is hereby notified for public information that His Excellency the Governor in Executive Council has appointed Vanessa Fragomeli as a Superintendent.

B. K. BOWEN, Executive Director.

FISHERIES ACT 1905
PART IIB—PROCESSING LICENCES

FD 587/89.

The public is hereby notified that I have issued a permit to Alan John Fraser, to establish a processing establishment to process fish in pursuance of the provisions of section 35C of the Fisheries Act 1905 onboard licensed fishing boat "Seaquita III" registered number LFB F145, subject to the following conditions.

That the processing establishment—

1. Shall comply with the requirements of the Fisheries Act 1905, and all Regulations, Orders in Councils, and Notices and Ministerial Directions issued thereunder.
2. Shall not be used for the processing of western rock lobster, southern rock lobster, prawns, tuna, abalone or salmon.
3. Processing of Tropical Rock Lobster by packaging whole for consignment only.
4. Tropical Rock Lobster not to be landed south of Onslow.
5. Shall comply with the requirements of the Health Act 1911 (amended).
6. Shall be registered as an export establishment pursuant to the provisions of the Parliament of the Commonwealth Export Control Act 1982, and Orders made thereunder, more specifically the Prescribed Goods (General) Orders and the Fish Orders, should it be used to process fish for export.
7. Shall not be used for the processing of marron (*Cherax tenuimanus*) unless a licence is held under section 39C of the Fisheries Act 1905.
8. Shall not be used for the processing of fish or crustacea caught by any other vessel.

In accordance with the provisions of section 35K, any person aggrieved by this decision may, within fourteen days after publication of this notice, appeal against the decision or order by serving on the Minister for Fisheries a statement in writing on the grounds of their appeal.

B. K. BOWEN, Executive Director of Fisheries.

FISHERIES ACT 1905
PART IIB—PROCESSING LICENCES

FD 55/90.

The public is hereby notified that I have issued a permit to David John Prime, to establish a processing establishment to process fish in pursuance of the provisions of section 35C of the Fisheries Act 1905 onboard licensed fishing boat "Kasi Sue II" registered number LFB 016, subject to the following conditions.

That the processing establishment—

1. Shall comply with the requirements of the Fisheries Act 1905, and all Regulations, Orders in Councils, and Notices and Ministerial Directions issued thereunder.
2. Shall not be used for the processing of rock lobster, prawns, tuna, abalone or salmon.
3. Shall comply with the requirements of the Health Act 1911 (amended).
4. Shall be registered as an export establishment pursuant to the provisions of the Parliament of the Commonwealth Export Control Act 1982, and Orders made thereunder, more specifically the Prescribed Goods (General) Orders and the Fish Orders, should it be used to process fish for export.
5. Shall not be used for the processing marron (*Cherax tenuimanus*) unless a licence is held under section 39C of the Fisheries Act 1905.
6. Shall not be used for the processing of fish or crustacea caught by any other vessel.

In accordance with the provisions of section 35K, any person aggrieved by this decision may, within fourteen days after publication of this notice, appeal against the decision or order by serving on the Minister for Fisheries a statement in writing on the grounds of their appeal.

B. K. BOWEN, Executive Director of Fisheries.

FISHERIES ACT 1905
Closed Waters Netting (Mandurah)
NOTICE No. 424

FD 972/74

Citation

1. This notice may be cited as the Closed Waters Netting (Mandurah) Notice 1990.

Interpretation

2. (1) For the purpose of this notice "sunrise" and "sunset" means the time provided by the Perth Astronomical Observatory for sunrise and sunset respectively in Perth on the relevant day.
- (2) A reference to column 1, 2, 3, 4 or 5 is a reference to the respective column in the schedule.

Prohibition on taking fish by nets

3. Subject to clause 4, the taking of fish by means of nets in the waters specified in Column 1 is prohibited other than during the times specified in column 2 for set nets and column 3 for haul nets.

Time and means of taking fish

4. The fish listed in column 4 may be taken in the waters specified in column 1 at the times shown in column 4 by the means specified in column 5.

Revocation

5. Notice No. 249 published in the *Gazette* of 3 April 1987 is cancelled.

Schedule

Column 1 Waters Where Netting Restrictions Apply	Column 2 Permitted Times for Set Nets	Column 3 Permitted Times for Haul Nets	Column 4 Permitted Species	Column 5 Permitted Means
Area 1. Channel Entrance The waters of the channel entrance to Peel Inlet (Mandurah) including all man-made waterways connected to the channel bounded on the South by lines drawn in an easterly direction from the southeastern corner of Murray Location No. 5 to the southern extremity of Channel Island; thence the southwestern extremity of Creery Island and by its southern foreshore along the high water mark to the eastern extremity of that island; thence in a northeasterly direction to a point on the foreshore of the mainland and including the waters of the Indian Ocean lying within a radius of 800m of the northernmost extremity of the mole situated on the west side of the channel entrance to Peel Inlet.	Nil	Nil	Prawns at any time.	(a) hand trawl nets; (b) hand scoop nets; (c) dip nets; and (d) other nets for the taking of prawns when used by licensed professional fishermen which— (i) do not exceed 4 metres in length and have meshes of not less than 16mm and not more than 25mm (ii) are set not less than 4 metres away from any other prawn net; and (iii) are set not less than 8 metres away from the platform at the Mandurah Bridge.
			Crabs at any time.	(a) drop nets; and (b) hand scoop nets.
Area 2. Serpentine River The waters of the Serpentine River including its tributaries and the waters of Peel Inlet Upstream of a line commencing at the intersection of the southerly prolongation of the mid-line of William Road, Coodanup and the high water mark drawn southerly to Navigational Beacon No. 52 thence southerly to Navigational Beacon No. 119 thence easterly to Navigational Beacon No. 129 thence due east to the high water mark on the eastern shore of Peel Inlet.	Nil	Nil	Prawns during the period commencing on a date after 31 October in any year as set by the Director or 1 December if no date is set and ending on 30 June next following.	(a) hand trawl nets; (b) hand scoop nets; and (c) dip nets.
			Crabs at any time.	(a) drop nets; and (b) hand scoop nets.
			Marron during the open season for marron fishing as defined in the Marron Fishing Restrictions Notice 1989.	Marron fishing gear as defined in the Marron Fishing Restrictions Notice 1989.

Column 1 Waters Where Netting Restrictions Apply	Column 2 Permitted Times for Set Nets	Column 3 Permitted Times for Haul Nets	Column 4 Permitted Species	Column 5 Permitted Means
Area 3. Murray River The Murray River and all its tributaries and branches including all man-made waterways connected to the system	Nil	Nil	Prawns during the period commencing on a date after 31 October in any year as set by the Director or 1 December if no date is set and ending on 30 June next following.	(a) hand scoop nets; and (b) dip nets.
			Crabs at any time.	(a) drop nets; and (b) hand scoop nets.
			Marron during the open season for marron fishing as defined in the Marron Fishing Restrictions Notice 1989.	Marron fishing gear as defined in the Marron Fishing Restrictions Notice 1989.
Area 4. Harvey River The Waters of the Harvey River and that portion of Harvey Estuary south of a line, being the prolongation easterly to the eastern shore of the estuary of the northern boundary of Murray Location No. 479.	Nil	Nil	Prawns at any time.	(a) hand trawl nets; (b) hand scoop nets; and (c) dip nets.
			Crabs at any time.	(a) drop nets; and (b) hand scoop nets.
			Marron during the open season for marron fishing as defined in the Marron Fishing Restrictions Notice 1989.	Marron fishing gear as defined in the Marron Fishing Restrictions Notice 1989.
Area 5. Yunderup Canals All that portion of Western Australian waters as shown delineated and bordered green on Lands and Surveys Miscellaneous Plan 1083.	Nil	Nil	Prawns during the period commencing on a date after 31 October in any year as set by the Director or 1 December if no date is set and ending on 30 June next following.	(a) hand scoop nets; and (b) dip nets.
			Crabs at any time.	(a) drop nets; and (b) hand scoop nets.
Area 6. Peel and Harvey Estuary All waters of the Peel Inlet and Harvey Estuary system which are not defined in Areas 1 to 5 of the Schedule.	From 1 1/2 hours before sunset on each weekday until 1 1/2 hours after the sunrise next following throughout the year provided that nets must be removed from the water by 0800 hours on each Saturday.	(a) From 0700 hours each Monday to 0800 hours each Saturday during the period commencing on 1 April in any year and ending on 30 September next following; and (b) From 0500 hours each Monday to 0800 hours each Saturday during the period commencing on 1 October in any year and ending on 31 March next following.	Prawns at any time.	(a) hand trawl nets; (b) hand scoop nets; and (c) dip nets.
			Crabs at any time.	(a) drop nets; and (b) hand scoop nets.

Dated this 1st day of May 1990.

GORDON HILL, Minister for Fisheries.

HEALTH**HEALTH ACT 1911***Shire of Mundaring*

Pursuant to the provisions of the Health Act 1911, the Shire of Mundaring, being a local authority within the meaning of the Health Act 1911, having adopted the Model By-laws described as Series "A" made under the Health Act 1911 and as reprinted pursuant to the Reprinting of Regulations Act 1954 in the *Government Gazette* on 17 July 1963 and as amended from time to time, has resolved and determined that the adopted by-laws shall be amended as follows:

1. By-law 51(2) is amended by deleting the words "Sixty Dollars" in lines 5 and 6 and inserting in place thereof the words "One Hundred Dollars".

Passed by resolution at a meeting of the Mundaring Shire Council held on the twenty-first day of November 1989.

Dated 8 January 1990 (amended).

K. F. BENTLEY, A/Shire Clerk.
R. F. WAUGH, President.

Confirmed—

R. S. W. LUGG, for Executive Director, Public Health.

Approved by His Excellency the Governor in Executive Council on the 24th day of April 1990.

G. PEARCE, Clerk of the Council.

HEALTH ACT 1911*City of Rockingham*

Pursuant to the provisions of the Health Act 1911 the City of Rockingham Council being a local authority within the meaning of the Health Act 1911, having adopted the Model By-Laws described as Series "A" made under the Health Act 1911 and as reprinted pursuant to the Reprinting of Regulations Act 1954 in the *Government Gazette* on 17 July 1963 and as amended from time to time, has resolved and determined that the adopted by-laws shall be amended as follows.

Part I—General Sanitary Provisions

By-law 28A is revoked.

Passed by resolution at a meeting of the Rockingham City Council held on 10th October, 1989.

Dated this 30th day of October 1989

The Common Seal of the Municipality of the City of Rockingham was duly affixed in the presence of

R. R. SMITH, Mayor.
G. G. HOLLAND, Town Clerk.

Confirmed—

R. S. W. LUGG, for Executive Director, Public Health.

Approved by His Excellency the Governor in Executive Council this 24th day of April 1990.

G. PEARCE, Clerk of the Council.

HEALTH ACT 1911

8681/89

The cancellation of the appointment of Mr Frank Vincent Buise as a Health Surveyor to the Mortlock Group Health Scheme comprising the Shires of Goomalling, Victoria Plains, Dowerin and Cunderdin effective from 16 March 1990 is hereby notified.

Dated 23 April 1990.

R. S. W. LUGG, for Executive Director, Public Health.

HEALTH ACT 1911

8412/88

The appointment of Mr Ray Nokes as a Health Surveyor to the Shire of Irwin effective from 18 April 1990 to 18 May 1990 is approved.

Dated 23 April 1990.

R. S. W. LUGG, for Executive Director, Public Health.

HEALTH ACT 1911

454/86

The cancellation of the appointment of Mrs Amanda Cope as a Health Surveyor to the Shire of Kalamunda effective from 30 March 1990 is hereby notified.

Dated 23 April 1990.

R. S. W. LUGG, for Executive Director, Public Health.

HEALTH ACT 1911

8698/88

The appointment of Mr John Manni as a Health Surveyor to the City of Bayswater effective from 8 March 1990 is approved.

Dated 23 April 1990.

R. S. W. LUGG, for Executive Director, Public Health.

HEALTH ACT 1911

600/83

The cancellation of the appointment of Mr Allan Clive Mortimer as a Health Surveyor to the City of Bunbury effective from 12 March 1990 is hereby notified.

Dated 23 April 1990.

R. S. W. LUGG, for Executive Director, Public Health.

LAND ADMINISTRATION**LAND ACT 1933****PROCLAMATION**

WESTERN AUSTRALIA
FRANCIS BURT,
Governor.
[L.S.]

} By His Excellency the Honourable Sir Francis
Theodore Page Burt, Companion of the Order of
Australia, Knight Commander of the Most Distinguished
Order of Saint Michael and Saint
George, Queen's Counsel, Governor of the State
of Western Australia.

File No. 800/982.

Whereas by section 31 (1) (a) of the Land Act 1933, the Governor may by Proclamation and subject to such conditions as may be expressed therein classify as of Class "A" any such lands of the Crown reserved to Her Majesty for any purpose and whereas it is deemed expedient that for the purpose of "Conservation of Flora and Fauna and Water" as described, should be classified as of Class "A": Now, therefore, I, the Governor, with the advice and consent of Executive Council do by this my Proclamation classify as of Class "A" the reserve described hereunder.

Schedule

Reserve No. 38334 comprising Neridup Location 484 and containing an area of 407.817 6 hectares.

Plan: 400/80 (This Proclamation hereby supersedes the previous proclamation dated 18 April 1989 with respect to Reserve 38334 only).

Given under my hand and the Public Seal of Western Australia, at Perth, this 10th day of April 1990.

By His Excellency's Command,

KAY HALLAHAN, Minister for Lands.

GOD SAVE THE QUEEN!

At a meeting of the Executive Council held in the Executive Council Chamber, at Perth, this 10th day of April 1990, the following Orders in Council were authorised to be issued—

LAND ACT 1933
ORDER IN COUNCIL

File No. 878/990.

Whereas by section 33 of the Land Act 1933, it is made lawful for the Governor to direct that any Reserve shall vest in and be held by any person or persons to be named in the order in trust for the like or other public purposes to be specified in such order: And whereas it is deemed expedient that Reserve No. 41334 (Canning Location 3695) should vest in and be held by the Authority for Intellectually Handicapped Persons in trust for "Educational Purposes".

Now, therefore, His Excellency the Governor, by and with the advice and consent of the Executive Council, does hereby direct that the beforementioned Reserve shall vest in and be held by the Authority for Intellectually Handicapped Persons in trust for the purpose aforesaid, subject nevertheless to the powers reserved to him by section 37 of the said Act.

G. PEARCE, Clerk of the Council.

LAND ACT 1933
ORDER IN COUNCIL

File No. 3769/989.

Whereas by section 33 of the Land Act 1933, it is made lawful for the Governor to direct that any Reserve shall vest in and be held by any person or persons to be named in the order in trust for the like or other public purposes to be specified in such order: And whereas it is deemed expedient that Reserve No. 41328 (Nullagine Lot 237) should vest in and be held by the Shire of East Pilbara in trust for "Recreation".

Now, therefore, His Excellency the Governor, by and with the advice and consent of the Executive Council, does hereby direct that the beforementioned Reserve shall vest in and be held by the Shire of East Pilbara in trust for the purpose aforesaid, subject nevertheless to the powers reserved to him by section 37 of the said Act.

G. PEARCE, Clerk of the Council.

LAND ACT 1933
ORDER IN COUNCIL

File No. 3122/987.

Whereas by section 33 of the Land Act 1933, it is made lawful for the Governor to direct that any Reserve shall vest in and be held by any person or persons to be named in the order in trust for the like or other public purposes to be specified in such order: And whereas it is deemed expedient that Reserve No. 33087 (Kalbarri Lots 40, 41 and 42) should vest in and be held by the Commissioner of Police in trust for the purpose of "Police".

Now, therefore, His Excellency the Governor, by and with the advice and consent of the Executive Council, does hereby direct that the beforementioned Reserve shall vest in and be held by the Commissioner of Police in trust for the purpose aforesaid, subject nevertheless to the powers reserved to him by section 37 of the said Act.

G. PEARCE, Clerk of the Council.

LAND ACT 1933
ORDER IN COUNCIL

File No. 3940/974.

Whereas by section 33 of the Land Act 1933, it is made lawful for the Governor to direct that any Reserve shall vest in and be held by any person or persons to be named in the order in trust for the like or other public purposes to be specified in such order: And whereas it is deemed expedient that Reserve No. 33001 (Laverton Lot 210) should vest in and be held by the Commissioner of Police in trust for the purpose of "Police".

Now, therefore, His Excellency the Governor, by and with the advice and consent of the Executive Council, does hereby direct that the beforementioned Reserve shall vest in and be held by the Commissioner of Police in trust for the purpose aforesaid, subject nevertheless to the powers reserved to him by section 37 of the said Act.

G. PEARCE, Clerk of the Council.

LAND ACT 1933
ORDER IN COUNCIL

File No. 3801/978.

Whereas by section 33 of the Land Act 1933, it is made lawful for the Governor to direct that any Reserve shall vest in and be held by any person or persons to be named in the order in trust for the like or other public purposes to be specified in such order: And whereas it is deemed expedient that Reserve No. 36181 (Swan Location 9997) should vest in and be held by the Commissioner of Police in trust for the purpose of "Police".

Now, therefore, His Excellency the Governor, by and with the advice and consent of the Executive Council, does hereby direct that the beforementioned Reserve shall vest in and be held by the Commissioner of Police in trust for the purpose aforesaid, subject nevertheless to the powers reserved to him by section 37 of the said Act.

G. PEARCE, Clerk of the Council.

LAND ACT 1933
ORDER IN COUNCIL

File No. 3834/967.

Whereas by section 33 of the Land Act 1933, it is made lawful for the Governor to direct that any Reserve shall vest in and be held by any person or persons to be named in the order in trust for the like or other public purposes to be specified in such order: And whereas it is deemed expedient that Reserve No. 29547 (Mount Barker Lot 99) should vest in and be held by the Commissioner of Police in trust for the purpose of "Police".

Now, therefore, His Excellency the Governor, by and with the advice and consent of the Executive Council, does hereby direct that the beforementioned Reserve shall vest in and be held by the Commissioner of Police in trust for the purpose aforesaid, subject nevertheless to the powers reserved to him by section 37 of the said Act.

G. PEARCE, Clerk of the Council.

LAND ACT 1933
ORDER IN COUNCIL

File No. 1135/937.

Whereas by section 33 of the Land Act 1933, it is made lawful for the Governor to direct that any Reserve shall vest in and be held by any person or persons to be named in the order in trust for the like or other public purposes to be specified in such order: And whereas it is deemed expedient that Reserve No. 21711 (Swan Location 3771) should vest in and be held by the Commissioner of Police in trust for the purpose of "Police".

Now, therefore, His Excellency the Governor, by and with the advice and consent of the Executive Council, does hereby direct that the beforementioned Reserve shall vest in and be held by the Commissioner of Police in trust for the purpose aforesaid, subject nevertheless to the powers reserved to him by section 37 of the said Act.

G. PEARCE, Clerk of the Council.

LAND ACT 1933
ORDER IN COUNCIL

File No. 2989/965.

Whereas by section 33 of the Land Act 1933, it is made lawful for the Governor to direct that any Reserve shall vest in and be held by any person or persons to be named in the order in trust for the like or other public purposes to be specified in such order: And whereas it is deemed expedient that Reserve No. 30234 (Canning Location) should vest in and be held by the Commissioner of Police in trust for the purpose of "Police".

Now, therefore, His Excellency the Governor, by and with the advice and consent of the Executive Council, does hereby direct that the beforementioned Reserve shall vest in and be held by the Commissioner of Police in trust for the purpose aforesaid, subject nevertheless to the powers reserved to him by section 37 of the said Act.

G. PEARCE, Clerk of the Council.

LAND ACT 1933
ORDER IN COUNCIL

File No. 3330/970.

Whereas by section 33 of the Land Act 1933, it is made lawful for the Governor to direct that any Reserve shall vest in and be held by any person or persons to be named in the order in trust for the like or other public purposes to be specified in such order: And whereas it is deemed expedient that Reserve No. 32033 (Kambalda Lot 1153) should vest in and be held by the Commissioner of Police in trust for the purpose of "Police".

Now, therefore, His Excellency the Governor, by and with the advice and consent of the Executive Council, does hereby direct that the beforementioned Reserve shall vest in and be held by the Commissioner of Police in trust for the purpose aforesaid, subject nevertheless to the powers reserved to him by section 37 of the said Act.

G. PEARCE, Clerk of the Council.

LAND ACT 1933
ORDER IN COUNCIL

File No. 3154/986.

Whereas by section 33 of the Land Act 1933, it is made lawful for the Governor to direct that any Reserve shall vest in and be held by any person or persons to be named in the order in trust for the like or other public purposes to be specified in such order: And whereas it is deemed expedient that Reserve No. 39705 (Cockburn Sound Location 2838) should vest in and be held by the Commissioner of Police in trust for the purpose of "Police".

Now, therefore, His Excellency the Governor, by and with the advice and consent of the Executive Council, does hereby direct that the beforementioned Reserve shall vest in and be held by the Commissioner of Police in trust for the purpose aforesaid, subject nevertheless to the powers reserved to him by section 37 of the said Act.

G. PEARCE, Clerk of the Council.

LAND ACT 1933
ORDER IN COUNCIL

File No. 2040/989.

Whereas by section 33 of the Land Act 1933, it is made lawful for the Governor to direct that any Reserve shall vest in and be held by any person or persons to be named in the order in trust for the like or other public purposes to be specified in such order: And whereas it is deemed expedient that Reserve No. 4073 (Boulder Lot 662) should vest in and be held by the Commissioner of Police in trust for the purpose of "Police".

Now, therefore, His Excellency the Governor, by and with the advice and consent of the Executive Council, does hereby direct that the beforementioned Reserve shall vest in and be held by the Commissioner of Police in trust for the purpose aforesaid, subject nevertheless to the powers reserved to him by section 37 of the said Act.

G. PEARCE, Clerk of the Council.

LAND ACT 1933
ORDER IN COUNCIL

File No. 2069/963.

Whereas by section 33 of the Land Act 1933, it is made lawful for the Governor to direct that any Reserve shall vest in and be held by any person or persons to be named in the order in trust for the like or other public purposes to be specified in such order: And whereas it is deemed expedient that Reserve No. 31051 (Perth Lot 831) should vest in and be held by the Commissioner of Police in trust for the purpose of "Police".

Now, therefore, His Excellency the Governor, by and with the advice and consent of the Executive Council, does hereby direct that the beforementioned Reserve shall vest in and be held by the Commissioner of Police in trust for the purpose aforesaid, subject nevertheless to the powers reserved to him by section 37 of the said Act.

G. PEARCE, Clerk of the Council.

LAND ACT 1933
ORDER IN COUNCIL

File No. 1957/989.

Whereas by section 33 of the Land Act 1933, it is made lawful for the Governor to direct that any Reserve shall vest in and be held by any person or persons to be named in the order in trust for the like or other public purposes to be specified in such order: And whereas it is deemed expedient that Reserve No. 36296 (Gascoyne Junction Lot 13) should vest in and be held by the Commissioner of Police in trust for the purpose of "Police".

Now, therefore, His Excellency the Governor, by and with the advice and consent of the Executive Council, does hereby direct that the beforementioned Reserve shall vest in and be held by the Commissioner of Police in trust for the purpose aforesaid, subject nevertheless to the powers reserved to him by section 37 of the said Act.

G. PEARCE, Clerk of the Council.

LAND ACT 1933
ORDER IN COUNCIL

File No. 3084/921.

Whereas by section 33 of the Land Act 1933, it is made lawful for the Governor to direct that any Reserve shall vest in and be held by any person or persons to be named in the order in trust for the like or other public purposes to be specified in such order: And whereas it is deemed expedient that Reserve No. 17912 (Wongan Hills Lot 159) should vest in and be held by the Commissioner of Police in trust for the purpose of "Police".

Now, therefore, His Excellency the Governor, by and with the advice and consent of the Executive Council, does hereby direct that the beforementioned Reserve shall vest in and be held by the Commissioner of Police in trust for the purpose aforesaid, subject nevertheless to the powers reserved to him by section 37 of the said Act.

G. PEARCE, Clerk of the Council.

LAND ACT 1933
ORDER IN COUNCIL

File No. 3227/977 V2.

Whereas by section 33 of the Land Act 1933, it is made lawful for the Governor to direct that any Reserve shall vest in and be held by any person or persons to be named in the order in trust for the like or other public purposes to be specified in such order: And whereas it is deemed expedient that Reserve No. 37295 (Geraldton Lot 2827) should vest in and be held by the Commissioner of Police in trust for the purpose of "Police".

Now, therefore, His Excellency the Governor, by and with the advice and consent of the Executive Council, does hereby direct that the beforementioned Reserve shall vest in and be held by the Commissioner of Police in trust for the purpose aforesaid, subject nevertheless to the powers reserved to him by section 37 of the said Act.

G. PEARCE, Clerk of the Council.

LAND ACT 1933
ORDER IN COUNCIL

File No. 3147/965.

Whereas by section 33 of the Land Act 1933, it is made lawful for the Governor to direct that any Reserve shall vest in and be held by any person or persons to be named in the order in trust for the like or other public purposes to be specified in such order: And whereas it is deemed expedient that Reserve No. 29119 (Wanneroo Lots 87 and 88) should vest in and be held by the Commissioner of Police in trust for the purpose of "Police".

Now, therefore, His Excellency the Governor, by and with the advice and consent of the Executive Council, does hereby direct that the beforementioned Reserve shall vest in and be held by the Commissioner of Police in trust for the purpose aforesaid, subject nevertheless to the powers reserved to him by section 37 of the said Act.

G. PEARCE, Clerk of the Council.

LAND ACT 1933
ORDER IN COUNCIL

File No. 3475/969.

Whereas by section 33 of the Land Act 1933, it is made lawful for the Governor to direct that any Reserve shall vest in and be held by any person or persons to be named in the order in trust for the like or other public purposes to be specified in such order: And whereas it is deemed expedient that Reserve No. 30707 (Karratha Lot 3744) should vest in and be held by the Commissioner of Police in trust for the purpose of "Police".

Now, therefore, His Excellency the Governor, by and with the advice and consent of the Executive Council, does hereby direct that the beforementioned Reserve shall vest in and be held by the Commissioner of Police in trust for the purpose aforesaid, subject nevertheless to the powers reserved to him by section 37 of the said Act.

G. PEARCE, Clerk of the Council.

LAND ACT 1933
ORDER IN COUNCIL

File No. 3281/924.

Whereas by section 33 of the Land Act 1933, it is made lawful for the Governor to direct that any Reserve shall vest in and be held by any person or persons to be named in the order in trust for the like or other public purposes to be specified in such order: And whereas it is deemed expedient that Reserve No. 18701 (Tammin Lot 122) should vest in and be held by the Commissioner of Police in trust for the purpose of "Police".

Now, therefore, His Excellency the Governor, by and with the advice and consent of the Executive Council, does hereby direct that the beforementioned Reserve shall vest in and be held by the Commissioner of Police in trust for the purpose aforesaid, subject nevertheless to the powers reserved to him by section 37 of the said Act.

G. PEARCE, Clerk of the Council.

LAND ACT 1933
ORDER IN COUNCIL

File No. 3070/900 V3.

Whereas by section 33 of the Land Act 1933, it is made lawful for the Governor to direct that any Reserve shall vest in and be held by any person or persons to be named in the order in trust for the like or other public purposes to be specified in such order: And whereas it is deemed expedient that Reserve No. "A" 5690 (Perth Suburban Lot 422) should vest in and be held by the Commissioner of Police in trust for the purpose of "Police".

Now, therefore, His Excellency the Governor, by and with the advice and consent of the Executive Council, does hereby direct that the beforementioned Reserve shall vest in and be held by the Commissioner of Police in trust for the purpose aforesaid, subject nevertheless to the powers reserved to him by section 37 of the said Act.

G. PEARCE, Clerk of the Council.

LAND ACT 1933
ORDER IN COUNCIL

File No. 3159/955.

Whereas by section 33 of the Land Act 1933, it is made lawful for the Governor to direct that any Reserve shall vest in and be held by any person or persons to be named in the order in trust for the like or other public purposes to be specified in such order: And whereas it is deemed expedient that Reserve No. 24304 (Agnew Lots 15 and 16) should vest in and be held by the Commissioner of Police in trust for the purpose of "Police".

Now, therefore, His Excellency the Governor, by and with the advice and consent of the Executive Council, does hereby direct that the beforementioned Reserve shall vest in and be held by the Commissioner of Police in trust for the purpose aforesaid, subject nevertheless to the powers reserved to him by section 37 of the said Act.

G. PEARCE, Clerk of the Council.

LAND ACT 1933
ORDER IN COUNCIL

File No. 3381/905.

Whereas by section 33 of the Land Act 1933, it is made lawful for the Governor to direct that any Reserve shall vest in and be held by any person or persons to be named in the order in trust for the like or other public purposes to be specified in such order: And whereas it is deemed expedient that Reserve No. 9761 (Meekatharra Lots 44, 45, 385, 837 and 965) should vest in and be held by the Commissioner of Police in trust for the purpose of "Police".

Now, therefore, His Excellency the Governor, by and with the advice and consent of the Executive Council, does hereby direct that the beforementioned Reserve shall vest in and be held by the Commissioner of Police in trust for the purpose aforesaid, subject nevertheless to the powers reserved to him by section 37 of the said Act.

G. PEARCE, Clerk of the Council.

LAND ACT 1933
ORDER IN COUNCIL

File No. 3237/958.

Whereas by section 33 of the Land Act 1933, it is made lawful for the Governor to direct that any Reserve shall vest in and be held by any person or persons to be named in the order in trust for the like or other public purposes to be specified in such order: And whereas it is deemed expedient that Reserve No. 25226 (Albany Lot 388) should vest in and be held by the Commissioner of Police in trust for the purpose of "Police".

Now, therefore, His Excellency the Governor, by and with the advice and consent of the Executive Council, does hereby direct that the beforementioned Reserve shall vest in and be held by the Commissioner of Police in trust for the purpose aforesaid, subject nevertheless to the powers reserved to him by section 37 of the said Act.

G. PEARCE, Clerk of the Council.

LAND ACT 1933
ORDER IN COUNCIL

File No. 3954/955.

Whereas by section 33 of the Land Act 1933, it is made lawful for the Governor to direct that any Reserve shall vest in and be held by any person or persons to be named in the order in trust for the like or other public purposes to be specified in such order: And whereas it is deemed expedient that Reserve No. 24634 (Mount Magnet Lots 49, 50 and 363) should vest in and be held by the Commissioner of Police in trust for the purpose of "Police".

Now, therefore, His Excellency the Governor, by and with the advice and consent of the Executive Council, does hereby direct that the beforementioned Reserve shall vest in and be held by the Commissioner of Police in trust for the purpose aforesaid, subject nevertheless to the powers reserved to him by section 37 of the said Act.

G. PEARCE, Clerk of the Council.

LAND ACT 1933
ORDER IN COUNCIL

File No. 3760/911.

Whereas by section 33 of the Land Act 1933, it is made lawful for the Governor to direct that any Reserve shall vest in and be held by any person or persons to be named in the order in trust for the like or other public purposes to be specified in such order: And whereas it is deemed expedient that Reserve No. 13512 (Boyup Brook Lots 61, 62 and 63) should vest in and be held by the Commissioner of Police in trust for the purpose of "Police".

Now, therefore, His Excellency the Governor, by and with the advice and consent of the Executive Council, does hereby direct that the beforementioned Reserve shall vest in and be held by the Commissioner of Police in trust for the purpose aforesaid, subject nevertheless to the powers reserved to him by section 37 of the said Act.

G. PEARCE, Clerk of the Council.

**LAND ACT 1933
ORDER IN COUNCIL**

File No. 1881/971.

Whereas by section 33 of the Land Act 1933, it is made lawful for the Governor to direct that any Reserve shall vest in and be held by any person or persons to be named in the order in trust for the like or other public purposes to be specified in such order: And whereas it is deemed expedient that Reserve No. 31271 (Wyndham Lot 1325) should vest in and be held by the Commissioner of Police in trust for the purpose of "Police".

Now, therefore, His Excellency the Governor, by and with the advice and consent of the Executive Council, does hereby direct that the beforementioned Reserve shall vest in and be held by the Commissioner of Police in trust for the purpose aforesaid, subject nevertheless to the powers reserved to him by section 37 of the said Act.

G. PEARCE, Clerk of the Council.

**LAND ACT 1933
ORDER IN COUNCIL**

File No. 3517/896.

Whereas by section 33 of the Land Act 1933, it is made lawful for the Governor to direct that any Reserve shall vest in and be held by any person or persons to be named in the order in trust for the like or other public purposes to be specified in such order: And whereas it is deemed expedient that Reserve No. 6067 (Wyndham Lots 157, 158, 159 and 1722) should vest in and be held by the Commissioner of Police in trust for the purpose of "Police".

Now, therefore, His Excellency the Governor, by and with the advice and consent of the Executive Council, does hereby direct that the beforementioned Reserve shall vest in and be held by the Commissioner of Police in trust for the purpose aforesaid, subject nevertheless to the powers reserved to him by section 37 of the said Act.

G. PEARCE, Clerk of the Council.

**LAND ACT 1933
ORDER IN COUNCIL**

File No. 1989/975.

Whereas by section 33 of the Land Act 1933, it is made lawful for the Governor to direct that any Reserve shall vest in and be held by any person or persons to be named in the order in trust for the like or other public purposes to be specified in such order: And whereas it is deemed expedient that Reserve No. 35450 (Fitzroy Crossing Lot 68) should vest in and be held by the Commissioner of Police in trust for the purpose of "Police".

Now, therefore, His Excellency the Governor, by and with the advice and consent of the Executive Council, does hereby direct that the beforementioned Reserve shall vest in and be held by the Commissioner of Police in trust for the purpose aforesaid, subject nevertheless to the powers reserved to him by section 37 of the said Act.

G. PEARCE, Clerk of the Council.

**LAND ACT 1933
ORDER IN COUNCIL**

File No. 3052/965.

Whereas by section 33 of the Land Act 1933, it is made lawful for the Governor to direct that any Reserve shall vest in and be held by any person or persons to be named in the order in trust for the like or other public purposes to be specified in such order: And whereas it is deemed expedient that Reserve No. 35000 (Swan Locations 9728 and 9729) should vest in and be held by the Commissioner of Police in trust for the purpose of "Police".

Now, therefore, His Excellency the Governor, by and with the advice and consent of the Executive Council, does hereby direct that the beforementioned Reserve shall vest in and be held by the Commissioner of Police in trust for the purpose aforesaid, subject nevertheless to the powers reserved to him by section 37 of the said Act.

G. PEARCE, Clerk of the Council.

LAND ACT 1933
ORDER IN COUNCIL

File No. 1870/978.

Whereas by section 33 of the Land Act 1933, it is made lawful for the Governor to direct that any Reserve shall vest in and be held by any person or persons to be named in the order in trust for the like or other public purposes to be specified in such order: And whereas it is deemed expedient that Reserve No. 37844 (Toodyay Lot 256) should vest in and be held by the Commissioner of Police in trust for the purpose of "Police".

Now, therefore, His Excellency the Governor, by and with the advice and consent of the Executive Council, does hereby direct that the beforementioned Reserve shall vest in and be held by the Commissioner of Police in trust for the purpose aforesaid, subject nevertheless to the powers reserved to him by section 37 of the said Act.

G. PEARCE, Clerk of the Council.

LAND ACT 1933
ORDER IN COUNCIL

File No. 3639/964.

Whereas by section 33 of the Land Act 1933, it is made lawful for the Governor to direct that any Reserve shall vest in and be held by any person or persons to be named in the order in trust for the like or other public purposes to be specified in such order: And whereas it is deemed expedient that Reserve No. 28749 (Swan Location 8231) should vest in and be held by the Commissioner of Police in trust for the purpose of "Police".

Now, therefore, His Excellency the Governor, by and with the advice and consent of the Executive Council, does hereby direct that the beforementioned Reserve shall vest in and be held by the Commissioner of Police in trust for the purpose aforesaid, subject nevertheless to the powers reserved to him by section 37 of the said Act.

G. PEARCE, Clerk of the Council.

LAND ACT 1933
ORDER IN COUNCIL

File No. 3821/892.

Whereas by section 33 of the Land Act 1933, it is made lawful for the Governor to direct that any Reserve shall vest in and be held by any person or persons to be named in the order in trust for the like or other public purposes to be specified in such order: And whereas it is deemed expedient that Reserve No. 2224 (Broomehill Lots 72 and 73) should vest in and be held by the Commissioner of Police in trust for the purpose of "Police".

Now, therefore, His Excellency the Governor, by and with the advice and consent of the Executive Council, does hereby direct that the beforementioned Reserve shall vest in and be held by the Commissioner of Police in trust for the purpose aforesaid, subject nevertheless to the powers reserved to him by section 37 of the said Act.

G. PEARCE, Clerk of the Council.

LAND ACT 1933
ORDER IN COUNCIL

File No. 3213/971.

Whereas by section 33 of the Land Act 1933, it is made lawful for the Governor to direct that any Reserve shall vest in and be held by any person or persons to be named in the order in trust for the like or other public purposes to be specified in such order: And whereas it is deemed expedient that Reserve No. 32648 (Port Hedland Lot 3252) should vest in and be held by the Commissioner of Police in trust for the purpose of "Police".

Now, therefore, His Excellency the Governor, by and with the advice and consent of the Executive Council, does hereby direct that the beforementioned Reserve shall vest in and be held by the Commissioner of Police in trust for the purpose aforesaid, subject nevertheless to the powers reserved to him by section 37 of the said Act.

G. PEARCE, Clerk of the Council.

LAND ACT 1933
ORDER IN COUNCIL

File No. 2397/988.

Whereas by section 33 of the Land Act 1933, it is made lawful for the Governor to direct that any Reserve shall vest in and be held by any person or persons to be named in the order in trust for the like or other public purposes to be specified in such order: And whereas it is deemed expedient that Reserve No. 41318 (Kalgoorlie Lot 4844 and Boulder Lot 4447) should vest in and be held by the City of Kalgoorlie-Boulder in trust for the purpose of "Recreation, Parkland and Drainage".

Now, therefore, His Excellency the Governor, by and with the advice and consent of the Executive Council, does hereby direct that the beforementioned Reserve shall vest in and be held by the City of Kalgoorlie-Boulder in trust for the purpose aforesaid, subject nevertheless to the powers reserved to him by section 37 of the said Act.

G. PEARCE, Clerk of the Council.

LAND ACT 1933
ORDER IN COUNCIL

File No. 2204/965.

Whereas by section 33 of the Land Act 1933, it is made lawful for the Governor to direct that any Reserve shall vest in and be held by any person or persons to be named in the order in trust for the like or other public purposes to be specified in such order: And whereas it is deemed expedient that Reserve No. 27793 (Canning Location 1976) should vest in and be held by the Commissioner of Police in trust for the purpose of "Police".

Now, therefore, His Excellency the Governor, by and with the advice and consent of the Executive Council, does hereby direct that the beforementioned Reserve shall vest in and be held by the Commissioner of Police in trust for the purpose aforesaid, subject nevertheless to the powers reserved to him by section 37 of the said Act.

G. PEARCE, Clerk of the Council.

LAND ACT 1933
ORDER IN COUNCIL

File No. 1849/964.

Whereas by section 33 of the Land Act 1933, it is made lawful for the Governor to direct that any Reserve shall vest in and be held by any person or persons to be named in the order in trust for the like or other public purposes to be specified in such order: And whereas it is deemed expedient that Reserve No. 27600 (Quairading Lot 179) should vest in and be held by the Commissioner of Police in trust for the purpose of "Police".

Now, therefore, His Excellency the Governor, by and with the advice and consent of the Executive Council, does hereby direct that the beforementioned Reserve shall vest in and be held by the Commissioner of Police in trust for the purpose aforesaid, subject nevertheless to the powers reserved to him by section 37 of the said Act.

G. PEARCE, Clerk of the Council.

LAND ACT 1933
ORDER IN COUNCIL

File No. 2225/975.

Whereas by section 33 of the Land Act 1933, it is made lawful for the Governor to direct that any Reserve shall vest in and be held by any person or persons to be named in the order in trust for the like or other public purposes to be specified in such order: And whereas it is deemed expedient that Reserve No. 35979 (Mundrabilla Locations 17 and 22 and Eucla Lot 212) should vest in and be held by the Commissioner of Police in trust for the purpose of "Police".

Now, therefore, His Excellency the Governor, by and with the advice and consent of the Executive Council, does hereby direct that the beforementioned Reserve shall vest in and be held by the Commissioner of Police in trust for the purpose aforesaid, subject nevertheless to the powers reserved to him by section 37 of the said Act.

G. PEARCE, Clerk of the Council.

LAND ACT 1933
ORDER IN COUNCIL

File No. 3041/923.

Whereas by section 33 of the Land Act 1933, it is made lawful for the Governor to direct that any Reserve shall vest in and be held by any person or persons to be named in the order in trust for the like or other public purposes to be specified in such order: And whereas it is deemed expedient that Reserve No. 187746 (Bencubbin Lot 129) should vest in and be held by the Commissioner of Police in trust for the purpose of "Police".

Now, therefore, His Excellency the Governor, by and with the advice and consent of the Executive Council, does hereby direct that the beforementioned Reserve shall vest in and be held by the Commissioner of Police in trust for the purpose aforesaid, subject nevertheless to the powers reserved to him by section 37 of the said Act.

G. PEARCE, Clerk of the Council.

LAND ACT 1933
ORDER IN COUNCIL

File No. 4411/969.

Whereas by section 33 of the Land Act 1933, it is made lawful for the Governor to direct that any Reserve shall vest in and be held by any person or persons to be named in the order in trust for the like or other public purposes to be specified in such order: And whereas it is deemed expedient that Reserve No. 30239 (Swan Location 8472) should vest in and be held by the City of Stirling in trust for the purpose of "Drainage".

Now, therefore, His Excellency the Governor, by and with the advice and consent of the Executive Council, does hereby direct that the beforementioned Reserve shall vest in and be held by the City of Stirling in trust for the purpose aforesaid, subject nevertheless to the powers reserved to him by section 37 of the said Act.

G. PEARCE, Clerk of the Council.

LAND ACT 1933
ORDER IN COUNCIL

File No. 972/990.

Whereas by section 33 of the Land Act 1933, it is made lawful for the Governor to direct that any Reserve shall vest in and be held by any person or persons to be named in the order in trust for the like or other public purposes to be specified in such order: And whereas it is deemed expedient that Reserve No. 20222 (Katanning Lots 433, 434 and 435) should vest in and be held by the Commissioner of Police in trust for the purpose of "Police".

Now, therefore, His Excellency the Governor, by and with the advice and consent of the Executive Council, does hereby direct that the beforementioned Reserve shall vest in and be held by the Commissioner of Police in trust for the purpose aforesaid, subject nevertheless to the powers reserved to him by section 37 of the said Act.

G. PEARCE, Clerk of the Council.

LAND ACT 1933
ORDER IN COUNCIL

File No. 12403/897.

Whereas by section 33 of the Land Act 1933, it is made lawful for the Governor to direct that any Reserve shall vest in and be held by any person or persons to be named in the order in trust for the like or other public purposes to be specified in such order: And whereas it is deemed expedient that Reserve No. 8079 (Narrogin Lot 331) should vest in and be held by the Commissioner of Police in trust for the purpose of "Police".

Now, therefore, His Excellency the Governor, by and with the advice and consent of the Executive Council, does hereby direct that the beforementioned Reserve shall vest in and be held by the Commissioner of Police in trust for the purpose aforesaid, subject nevertheless to the powers reserved to him by section 37 of the said Act.

G. PEARCE, Clerk of the Council.

LAND ACT 1933
ORDER IN COUNCIL

File No. 800/982.

Whereas by section 33 of the Land Act 1933, it is made lawful for the Governor to direct that any Reserve shall vest in and be held by any person or persons to be named in the order in trust for the like or other public purposes to be specified in such order: And whereas it is deemed expedient that Class "A" Reserve No. 38334 (Neridup Location 484) should vest in and be held by the National Parks and Nature Conservation Authority in trust for the purpose of "Conservation of Flora and Fauna and Water".

Now, therefore, His Excellency the Governor, by and with the advice and consent of the Executive Council, does hereby direct that the beforementioned Reserve shall vest in and be held by the National Parks and Nature Conservation Authority in trust for the purpose aforesaid, subject nevertheless to the powers reserved to him by section 37 of the said Act.

(This Order in Council hereby supersedes the previous Order in Council dated 18 April 1989 with respect to Reserve 38334 only)

G. PEARCE, Clerk of the Council.

LAND ACT 1933
ORDER IN COUNCIL

File No. 2246/986.

Whereas by section 33 of the Land Act 1933, it is made lawful for the Governor to direct that any Reserve shall vest in and be held by any person or persons to be named in the order in trust for the like or other public purposes to be specified in such order: And whereas it is deemed expedient that Reserve No. 40632 (North Fremantle Lots 441, 443 and 444) should vest in and be held by the Commissioner of Police in trust for the purpose of "Police".

Now, therefore, His Excellency the Governor, by and with the advice and consent of the Executive Council, does hereby direct that the beforementioned Reserve shall vest in and be held by the Commissioner of Police in trust for the purpose aforesaid, subject nevertheless to the powers reserved to him by section 37 of the said Act.

G. PEARCE, Clerk of the Council.

LAND ACT 1933
ORDER IN COUNCIL

File No. 2532/36.

Whereas by section 33 of the Land Act 1933, it is made lawful for the Governor to direct that any Reserve shall vest in and be held by any person or persons to be named in the order in trust for the like or other public purposes to be specified in such order: And whereas it is deemed expedient that Reserve No. 21750 (Pardu Location 54) should vest in and be held by the Aboriginal Lands Trust in trust for the purpose of "Use and Benefit of Aboriginal Inhabitants".

Now, therefore, His Excellency the Governor, by and with the advice and consent of the Executive Council, does hereby direct that the beforementioned Reserve shall vest in and be held by the Aboriginal Lands Trust in trust for the "Use and Benefit of Aboriginal Inhabitants" with power to the said Aboriginal Lands Trust to lease the whole or any portion thereof for any term, subject nevertheless to the powers reserved to me by Section 37 of the said Act.

G. PEARCE, Clerk of the Council.

LAND ACT 1933
ORDER IN COUNCIL

File No. 2053/988.

Whereas by section 33 of the Land Act 1933, it is made lawful for the Governor to direct that any Reserve shall vest in and be held by any person or persons to be named in the order in trust for the like or other public purposes to be specified in such order: And whereas it is deemed expedient that Reserve No. 40727 (Edel Location 67) should vest in and be held by the Shire of Shark Bay in trust for the purpose of "Caravan Park and Camping".

Now, therefore, His Excellency the Governor, by and with the advice and consent of the Executive Council, does hereby direct that the beforementioned Reserve shall vest in and be held by the Shire of Shark Bay in trust for "Caravan Park and Camping" with power to the said Shire of Shark Bay subject to the approval in writing of the Minister for Lands to each and every lease, option to renew or assignment of lease being first obtained and to the conditions set out in the schedule below, to leave the whole or any portion thereof for any term not exceeding forty (40) years from the date of commencement of the lease, subject nevertheless to the powers reserved to me by section 37 of

the said Act; provided that no such lease, option to renew or assignment of lease shall be valid or operative until the approval of the Minister for Lands or an officer authorised in that behalf by the Minister, has been endorsed on the Lease Instrument, option to renew or Deed of Assignment, as the case may be.

Schedule

- (a) The number of bays shall be limited to 120 until 10th October, 1990 when the number can be reviewed.
- (b) Leasing over the 40 year period is to be restricted to an initial period of no longer than 25 years, with option to renew as below.
- (c) An option to renew for a further maximum period of 15 years, will be permitted subject to satisfactory compliance with the lease conditions and the Ministers prerogative to review the lease conditions in the event of the parties proposing variations to the original lease.

G. PEARCE, Clerk of the Council.

LAND ACT 1933 ORDER IN COUNCIL

File No. 3161/75.

Whereas by section 33 of the Land Act 1933, it is made lawful for the Governor to direct that any Reserve shall vest in and be held by any person or persons to be named in the order in trust for the like or other public purposes to be specified in such order: And whereas it is deemed expedient that Reserve No. 34199 (Broome Lots 841, 856, 857 and 858) should vest in and be held by the Shire of Broome in trust for the purpose of "Aged Persons' Accommodation and Day Care Centre".

Now, therefore, His Excellency the Governor, by and with the advice and consent of the Executive Council, does hereby direct that the beforementioned Reserve shall vest in and be held by the Shire of Broome in trust for the "Aged Persons' Accommodation and Day Care Centre" with powers to the said Shire of Broome subject to the approval in writing of the Minister for Lands to each and every lease or assignment of lease being first obtained, to lease the whole or any portion thereof for any term not exceeding twenty one (21) years from the date of the lease, subject nevertheless to the powers reserved to me by section 37 of the said Act; provided that no such lease or assignment of lease shall be valid or operative until the approval of the Minister for Lands or an officer authorised in that behalf by the Minister, has been endorsed on the Lease Instrument, or Deed to Assignment, as the case may be.

G. PEARCE, Clerk of the Council.

LAND ACT 1933 ORDER IN COUNCIL

File No 2532/36.

Whereas by section 34 B (1) of the Land Act 1933, it is made lawful for the Governor to revoke an Order in Council issued pursuant to section 33 of that Act. And whereas by Order in Council dated 25 July 1973.

Reserve 21750 was vested in the Aboriginal Lands Trust (Pardu Location 54) in trust for the purpose of "Use and Benefit of Aborigines".

Now, therefore, His Excellency the Governor, by and with the advice and consent of the Executive Council, hereby directs that the beforementioned Order in Council be revoked and the Vesting Order cancelled accordingly.

G. PEARCE, Clerk of the Council.

LAND ACT 1933 ORDER IN COUNCIL

File No. 3122/987.

Whereas by section 34B (1) of the Land Act 1933, it is made lawful for the Governor to revoke an Order in Council issued pursuant to section 33 of that Act. And whereas by Order in Council dated 3 October, 1989 Reserve 33087 was vested in the Commissioner of Police (Kalbarri Lots 40, 41 and 42) in trust for "Police Purposes".

Now, therefore, His Excellency the Governor, by and with the advice and consent of the Executive Council, hereby directs that the beforementioned Order in Council be revoked and the Vesting Order cancelled accordingly.

G. PEARCE, Clerk of Council.

LAND ACT 1933
ORDER IN COUNCIL

File No. 2053/988.

Whereas by section 34 B (1) of the Land Act 1933, it is made lawful for the Governor to revoke an Order in Council issued pursuant to section 33 of that Act. And whereas by Order in Council dated 5 September, 1989 Reserve 40727 (Edel Location was vested in the Shire of Shark Bay 67) in trust for the purpose of "Caravan Park and Camping" with power, subject to the approval in writing of the Minister for Lands being first obtained, and to the conditions set out in the schedule therein to lease the whole or any portion thereof for any term not exceeding forty (40) years from the date of the lease.

Now, therefore, His Excellency the Governor, by and with the advice and consent of the Executive Council, hereby directs that the beforementioned Order in Council be revoked and the Vesting Order cancelled accordingly.

G. PEARCE, Clerk of the Council.

LAND ACT 1933
ORDER IN COUNCIL

File No. 4998/05.

Whereas by section 34 B (1) of the Land Act 1933, it is made lawful for the Governor to revoke an Order in Council issued pursuant to section 33 of that Act. And whereas by Order in Council dated 29 September 1964 Reserve 9772 (Wagin Lot 652) was vested in the State Electricity Commission of Western Australia in trust for the purpose of "Use and Requirements of the State Electricity Commission".

Now, therefore, His Excellency the Governor, by and with the advice and consent of the Executive Council, hereby directs that the beforementioned Order in Council be revoked and the Vesting Order cancelled accordingly.

G. PEARCE, Clerk of Council.

LAND ACT 1933
ORDER IN COUNCIL

File No. 326/58.

Whereas by section 34 B (1) of the Land Act 1933, it is made lawful for the Governor to revoke an Order in Council issued pursuant to section 33 of that Act. And whereas by Order in Council dated 29 April 1959 Reserve 25326 was vested in the Minister for Works in trust for the purpose of "Government Requirements (P.W.D. Quarters)."

Now, therefore, His Excellency the Governor, by and with the advice and consent of the Executive Council, hereby directs that the beforementioned Order in Council be revoked and the portion of the Vesting Order cancelled accordingly.

G. PEARCE, Clerk of Council.

LAND ACT 1933
ORDER IN COUNCIL

File No. 2246/986.

Whereas by section 34 B (1) of the Land Act 1933, it is made lawful for the Governor to revoke an Order in Council issued pursuant to section 33 of that Act. And whereas by Order in Council dated 27 September 1988 Reserve No. 40632 (North Fremantle Lots 441, 443 and 444) was vested in the Commissioner of Police in trust for the purpose of "Water Police Facility".

Now, therefore, His Excellency the Governor by and with the advice and consent of the Executive Council, hereby directs that the beforementioned Order in Council be revoked and the Vesting Order cancelled accordingly.

G. PEARCE, Clerk of Council.

LAND ACT 1933
ORDER IN COUNCIL

File No. 2040/989.

Whereas by section 34 B (1) of the Land Act 1933, it is made lawful for the Governor to revoke an Order in Council issued pursuant to section 33 of that Act. And whereas by Order in Council dated 7 November 1940 Reserve 4073 (Boulder Lot 662) was vested in the Commissioner of Police in trust for "Police Purposes" with power, subject to the approval in writing of the Minister for Lands being first obtained, to lease the whole or any portion thereof for any term not exceeding twenty one (21) years from the date of the lease.

Now, therefore, His Excellency the Governor, by and with the advice and consent of the Executive Council, hereby directs that the beforementioned Order in Council be revoked and the Vesting Order cancelled accordingly.

G. PEARCE, Clerk of Council.

LAND ACT 1933
ORDER IN COUNCIL

File No. 2069/963.

Whereas by section 34 B (1) of the Land Act 1933, it is made lawful for the Governor to revoke an Order in Council issued pursuant to section 33 of that Act. And whereas by Order in Council dated 15 December 1971 Reserve 31051 was vested in the Commissioner of Police in trust for the purpose of "Public Buildings (Police)".

Now, therefore, His Excellency the Governor, by and with the advice and consent of the Executive Council, hereby directs that the beforementioned Order in Council be revoked and the Vesting Order cancelled accordingly.

G. PEARCE, Clerk of Council.

LAND ACT 1933
ORDER IN COUNCIL

File No. 1957/989.

Whereas by section 34 B (1) of the Land Act 1933, it is made lawful for the Governor to revoke an Order in Council issued pursuant to section 33 of that Act. And whereas by Order in Council dated 18 September 1979 Reserve 36296 was vested in the Commissioner of Police in trust for the purpose of "Police Station".

Now, therefore, His Excellency the Governor, by and with the advice and consent of the Executive Council, hereby directs that the beforementioned Order in Council be revoked and the Vesting Order cancelled accordingly.

G. PEARCE, Clerk of Council.

LAND ACT 1933
ORDER IN COUNCIL

File No. 2223/985.

Whereas by section 34 B (1) of the Land Act 1933, it is made lawful for the Governor to revoke an Order in Council issued pursuant to section 33 of that Act. And whereas by Order in Council dated 2 February, 1988 Reserve 40382 (Kalgoorlie Lot 4338) was vested in the Shire of Boulder in trust for the purpose of "Drainage".

Now, therefore, His Excellency the Governor, by and with the advice and consent of the Executive Council, hereby directs that the beforementioned Order in Council be revoked and the Vesting Order cancelled accordingly.

G. PEARCE, Clerk of Council.

LAND ACT 1933
ORDER IN COUNCIL

File No. 3227/977 V2.

Whereas by section 34 B (1) of the Land Act 1933, it is made lawful for the Governor to revoke an Order in Council issued pursuant to section 33 of that Act. And whereas by Order in Council dated 3 August, 1981 Reserve 37295 was vested in the Road Traffic Authority in trust for the purpose of "Road Traffic Authority Site".

Now, therefore, His Excellency the Governor, by and with the advice and consent of the Executive Council, hereby directs that the beforementioned Order in Council be revoked and the Vesting Order cancelled accordingly.

G. PEARCE, Clerk of Council.

LAND ACT 1933
ORDER IN COUNCIL

File No. 3147/965.

Whereas by section 34 B (1) of the Land Act 1933, it is made lawful for the Governor to revoke an Order in Council issued pursuant to section 33 of that Act. And whereas by Order in Council dated 15 May, 1968 Reserve 29119 was vested in the Minister of Police in trust for the purpose of "Police Station and Quarters".

Now, therefore, His Excellency the Governor, by and with the advice and consent of the Executive Council, hereby directs that the beforementioned Order in Council be revoked and the Vesting Order cancelled accordingly.

G. PEARCE, Clerk of Council.

LAND ACT 1933
ORDER IN COUNCIL

File No. 4411/969.

Whereas by section 34 B (1) of the Land Act 1933, it is made lawful for the Governor to revoke an Order in Council issued pursuant to section 33 of that Act. And whereas by Order in Council dated 6 February 1990 Reserve 30239 (Swan Location 8472) was vested in the Water Authority of Western Australia in trust for the purpose of "Drainage".

Now, therefore, His Excellency the Governor, by and with the advice and consent of the Executive Council, hereby directs that the beforementioned Order in Council be revoked and the Vesting Order cancelled accordingly.

G. PEARCE, Clerk of Council.

LAND ACT 1933
ORDER IN COUNCIL

File No. 3208/971.

Whereas by section 33 of the Land Act 1933 it is made lawful for the Governor to direct that any Reserve shall vest in and be held by any person or persons to be named in the order in trust for the like or other public purposes to be specified in such order: And whereas it is deemed expedient that Reserve No. 31627 (Southern Cross Lot 848) should vest in and be held by the Commissioner of Police in trust for the purpose of "Police".

Now, therefore, His Excellency the Governor, by and with the advice and consent of the Executive Council, does hereby direct that the beforementioned Reserve shall vest in and be held by the Commissioner of Police in trust for the purpose aforesaid, subject nevertheless to the powers reserved to him by section 37 of the said Act.

G. PEARCE, Clerk of the Council.

LAND ACT 1933
ORDER IN COUNCIL

File No. 3196/967.

Whereas by section 33 of the Land Act 1933 it is made lawful for the Governor to direct that any Reserve shall vest in and be held by any person or persons to be named in the order in trust for the like or other public purposes to be specified in such order: And whereas it is deemed expedient that Reserve No. 29419 (Albany Lot 1198) should vest in and be held by the Commissioner of Police in trust for the purpose of "Police".

Now, therefore, His Excellency the Governor, by and with the advice and consent of the Executive Council, does hereby direct that the beforementioned Reserve shall vest in and be held by the Commissioner of Police in trust for the purpose aforesaid, subject nevertheless to the powers reserved to him by section 37 of the said Act.

G. PEARCE, Clerk of the Council.

LAND ACT 1933
ORDER IN COUNCIL

File No. 3669/981.

Whereas by section 33 of the Land Act 1933 it is made lawful for the Governor to direct that any Reserve shall vest in and be held by any person or persons to be named in the order in trust for the like or other public purposes to be specified in such order: And whereas it is deemed expedient that Reserve No. 37582 (Guildford Lot 232) should vest in and be held by the Commissioner of Police in trust for the purpose of "Police".

Now, therefore, His Excellency the Governor, by and with the advice and consent of the Executive Council, does hereby direct that the beforementioned Reserve shall vest in and be held by the Commissioner of Police in trust for the purpose aforesaid, subject nevertheless to the powers reserved to him by section 37 of the said Act.

G. PEARCE, Clerk of the Council.

LAND ACT 1933
ORDER IN COUNCIL

File No. 3208/971.

Whereas by section 34B (1) of the Land Act 1933, it is made lawful for the Governor to revoke an Order in Council issued pursuant to section 33 of that Act. And whereas by Order in Council dated 18 March, 1981, Reserve 31627 was vested in the Commissioner of Police in trust for the purpose of "Police Station Site".

Now, therefore, His Excellency the Governor, by and with the advice and consent of the Executive Council, hereby directs that the beforementioned Order in Council be revoked and the Vesting Order cancelled accordingly.

G. PEARCE, Clerk of the Council.

At a meeting of the Executive Council held in the Executive Council Chambers, at Perth, on 24 April, 1990, the following Orders in Council were authorised to be issued—

LAND ACT 1933
ORDER IN COUNCIL

File No. 940/36.

Whereas by section 33 of the Land Act 1933 it is made lawful for the Governor to direct that any Reserve shall vest in and be held by any person or persons to be named in the order in trust for the like or other public purposes to be specified in such order: And whereas it is deemed expedient that Reserve No. 41336 (Marmion Lot 14) should vest in and be held by the Authority for Intellectually Handicapped Persons in trust for the purpose of "Housing".

Now, therefore, His Excellency the Governor, by and with the advice and consent of the Executive Council, does hereby direct that the beforementioned Reserve shall vest in and be held by the Authority for Intellectually Handicapped Persons in trust for the purpose aforesaid, subject nevertheless to the powers reserved to him by section 37 of the said Act.

G. PEARCE, Clerk of the Council.

LAND ACT 1933
ORDER IN COUNCIL

File No. 1528/79.

Whereas by section 33 of the Land Act 1933 it is made lawful for the Governor to direct that any Reserve shall vest in and be held by any person or persons to be named in the order in trust for the like or other public purposes to be specified in such order: And whereas it is deemed expedient that Class "A" Reserve No. 36519 (Avon Location 28988) should vest in and be held by the National Parks and Nature Conservation Authority in trust for the purpose of "Conservation of Flora and Fauna".

Now, therefore, His Excellency the Governor, by and with the advice and consent of the Executive Council, does hereby direct that the beforementioned Reserve shall vest in and be held by the National Parks and Nature Conservation Authority in trust for the purpose aforesaid, subject nevertheless to the powers reserved to him by section 37 of the said Act.

G. PEARCE, Clerk of the Council.

LAND ACT 1933
ORDER IN COUNCIL

File No. 1962/976.

Whereas by section 33 of the Land Act 1933 it is made lawful for the Governor to direct that any Reserve shall vest in and be held by any person or persons to be named in the order in trust for the like or other public purposes to be specified in such order: And whereas it is deemed expedient that Reserve No. 34122 (Donnybrook Lot 485) should vest in and be held by the Commissioner of Police in trust for the purpose of "Police".

Now, therefore, His Excellency the Governor, by and with the advice and consent of the Executive Council, does hereby direct that the beforementioned Reserve shall vest in and be held by the Commissioner of Police in trust for the purpose aforesaid, subject nevertheless to the powers reserved to him by section 37 of the said Act.

G. PEARCE, Clerk of the Council.

LAND ACT 1933
ORDER IN COUNCIL

File No. 1984/945.

Whereas by section 33 of the Land Act 1933 it is made lawful for the Governor to direct that any Reserve shall vest in and be held by any person or persons to be named in the order in trust for the like or other public purposes to be specified in such order: And whereas it is deemed expedient that Reserve No. 26678 (Manjimup Lot 455) should vest in and be held by the Commissioner of Police in trust for the purpose of "Police".

Now, therefore, His Excellency the Governor, by and with the advice and consent of the Executive Council, does hereby direct that the beforementioned Reserve shall vest in and be held by the Commissioner of Police in trust for the purpose aforesaid, subject nevertheless to the powers reserved to him by section 37 of the said Act.

G. PEARCE, Clerk of the Council.

LAND ACT 1933
ORDER IN COUNCIL

File No. 2056/974.

Whereas by section 33 of the Land Act 1933 it is made lawful for the Governor to direct that any Reserve shall vest in and be held by any person or persons to be named in the order in trust for the like or other public purposes to be specified in such order: And whereas it is deemed expedient that Reserve No. 33628 (Avon Location 28517) should vest in and be held by the Commissioner of Police in trust for the purpose of "Police".

Now, therefore, His Excellency the Governor, by and with the advice and consent of the Executive Council, does hereby direct that the beforementioned Reserve shall vest in and be held by the Commissioner of Police in trust for the purpose aforesaid, subject nevertheless to the powers reserved to him by section 37 of the said Act.

G. PEARCE, Clerk of the Council.

LAND ACT 1933
ORDER IN COUNCIL

File No. 3083/986.

Whereas by section 33 of the Land Act 1933 it is made lawful for the Governor to direct that any Reserve shall vest in and be held by any person or persons to be named in the order in trust for the like or other public purposes to be specified in such order: And whereas it is deemed expedient that Reserve No. 36221 (Canning Location 3129) should vest in and be held by the City of Canning in trust for the purpose of "Drain".

Now, therefore, His Excellency the Governor, by and with the advice and consent of the Executive Council, does hereby direct that the beforementioned Reserve shall vest in and be held by the City of Canning in trust for the purpose aforesaid, subject nevertheless to the powers reserved to him by section 37 of the said Act.

G. PEARCE, Clerk of the Council.

LAND ACT 1933
ORDER IN COUNCIL

File No. 1092/987.

Whereas by section 33 of the Land Act 1933 it is made lawful for the Governor to direct that any Reserve shall vest in and be held by any person or persons to be named in the order in trust for the like or other public purposes to be specified in such order: And whereas it is deemed expedient that Reserve No. 41343 (Forrest Location 191) should vest in and be held by the Commissioner of Main Roads in trust for the purpose of "Radio Transmitter Site".

Now, therefore, His Excellency the Governor, by and with the advice and consent of the Executive Council, does hereby direct that the beforementioned Reserve shall vest in and be held by the Commissioner of Main Roads in trust for the purpose aforesaid, subject nevertheless to the powers reserved to him by section 37 of the said Act.

G. PEARCE, Clerk of the Council.

LAND ACT 1933
ORDER IN COUNCIL

File No. 880/990.

Whereas by section 33 of the Land Act 1933 it is made lawful for the Governor to direct that any Reserve shall vest in and be held by any person or persons to be named in the order in trust for the like or other public purposes to be specified in such order: And whereas it is deemed expedient that Reserve No. 41342 (Port Hedland Lot 5813) should vest in and be held by the Shire of Port Hedland in trust for the purpose of "Sanitary Land Fill".

Now, therefore, His Excellency the Governor, by and with the advice and consent of the Executive Council, does hereby direct that the beforementioned Reserve shall vest in and be held by the Shire of Port Hedland in trust for the purpose aforesaid, subject nevertheless to the powers reserved to him by section 37 of the said Act.

G. PEARCE, Clerk of the Council.

LAND ACT 1933
ORDER IN COUNCIL

File No. 4002/40.

Whereas by section 33 of the Land Act 1933 it is made lawful for the Governor to direct that any Reserve shall vest in and be held by any person or persons to be named in the order in trust for the like or other public purposes to be specified in such order: And whereas it is deemed expedient that Reserve No. 39201 (Sawyers Valley Lot 179) should vest in and be held by Peter John Stanley Taylor, Kenneth Richard Clarke and Bruce Maxwell Blanchard as trustees of the Sawyers Valley Christian Fellowship in trust for the purpose of "Church Site".

Now, therefore, His Excellency the Governor, by and with the advice and consent of the Executive Council, does hereby direct that the beforementioned Reserve shall vest in and be held by Peter John Stanley Taylor, Kenneth Richard Clarke and Bruce Maxwell Blanchard as trustees of the Sawyers Valley Christian Fellowship in trust for the purpose aforesaid, subject nevertheless to the powers reserved to him by section 37 of the said Act.

G. PEARCE, Clerk of the Council.

LAND ACT 1933
ORDER IN COUNCIL

File No. 1849/988.

Whereas by section 33 of the Land Act 1933 it is made lawful for the Governor to direct that any Reserve shall vest in and be held by any person or persons to be named in the order in trust for the like or other public purposes to be specified in such order: And whereas it is deemed expedient that Reserve No. 41339 (Marble Bar Lot 328) should vest in and be held by the Australian Telecommunications Commission in trust for the purpose of "Communications Aerial".

Now, therefore, His Excellency the Governor, by and with the advice and consent of the Executive Council, does hereby direct that the beforementioned Reserve shall vest in and be held by the Australian Telecommunications Commission in trust for the purpose aforesaid, subject nevertheless to the powers reserved to him by section 37 of the said Act.

G. PEARCE, Clerk of the Council.

LAND ACT 1933
ORDER IN COUNCIL

File No. 2184/968 V2.

Whereas by section 33 of the Land Act 1933 it is made lawful for the Governor to direct that any Reserve shall vest in and be held by any person or persons to be named in the order in trust for the like or other public purposes to be specified in such order: And whereas it is deemed expedient that Reserve No. 33500 (Jandakot Agricultural Area Lot 467) should vest in and be held by the Commissioner of Police in trust for the purpose of "Police".

Now, therefore, His Excellency the Governor, by and with the advice and consent of the Executive Council, does hereby direct that the beforementioned Reserve shall vest in and be held by the Commissioner of Police in trust for the purpose aforesaid, subject nevertheless to the powers reserved to him by section 37 of the said Act.

G. PEARCE, Clerk of the Council.

LAND ACT 1933
ORDER IN COUNCIL

File No. 956/77.

Whereas by section 33 of the Land Act 1933 it is made lawful for the Governor to direct that any Reserve shall vest in and be held by any person or persons to be named in the order in trust for the like or other public purposes to be specified in such order: And whereas it is deemed expedient that Reserve No. 34957 (Canning Locations 2952, 2953, 3109 and 3230) should vest in and be held by the City of Armadale in trust for the purpose of "Public Recreation".

Now, therefore, His Excellency the Governor, by and with the advice and consent of the Executive Council, does hereby direct that the beforementioned Reserve shall vest in and be held by the City of Armadale in trust for the purpose aforesaid, subject nevertheless to the powers reserved to him by section 37 of the said Act.

G. PEARCE, Clerk of the Council.

LAND ACT 1933
ORDER IN COUNCIL

File No. 404/989.

Whereas by section 33 of the Land Act 1933 it is made lawful for the Governor to direct that any Reserve shall vest in and be held by any person or persons to be named in the order in trust for the like or other public purposes to be specified in such order: And whereas it is deemed expedient that Reserve No. 41339 (Canning Location 3605) should vest in and be held by the City of South Perth in trust for the purpose of "Pedestrian Accessway".

Now, therefore, His Excellency the Governor, by and with the advice and consent of the Executive Council, does hereby direct that the beforementioned Reserve shall vest in and be held by the City of South Perth in trust for the purpose aforesaid, subject nevertheless to the powers reserved to him by section 37 of the said Act.

G. PEARCE, Clerk of the Council.

LAND ACT 1933
ORDER IN COUNCIL

File No. 1321/987.

Whereas by section 33 of the Land Act 1933, it is, *inter alia*, made lawful for the Governor by Order in Council to direct that any land reserved pursuant to the provisions of this Act shall be granted in fee simple to any person (as defined in the said section) subject to the condition that the person shall not lease or mortgage the whole or any part of the land without the consent of the Governor and subject to such other conditions and limitations as the Governor shall deem necessary to ensure that the land is used for the purpose for which the land is reserved as aforesaid: And whereas it is deemed expedient that Reserve No. 37033 (Canning Location 3604) should be granted in fee simple to the Australian Federation of Totally and Permanently Incapacitated Ex-Servicemen and Women West Australian Branch (Inc) to be held in trust for the purpose of "Aged or Dependent Persons Dwellings".

Now, therefore, His Excellency the Governor, by and with the advice and consent of the Executive Council, does hereby direct that the beforementioned Reserve shall be granted in fee simple to the Australian Federation of Totally and Permanently Incapacitated Ex-Servicemen and Women West Australian Branch (Inc) to be held in trust for the purpose aforesaid subject to the condition that the land shall not be leased or mortgaged in whole or in part without the consent of the Governor.

G. PEARCE, Clerk of the Council.

LAND ACT 1933
ORDER IN COUNCIL

File No. 4199/68.

Whereas by section 33 of the Land Act 1933 it is made lawful for the Governor to direct that any Reserve shall vest in and be held by any person or persons to be named in the order in trust for the like or other public purposes to be specified in such order: And whereas it is deemed expedient that Reserve No. 29663 (Wickepin Lots 17, 18, 19 and 21) should vest in and be held by the Agricultural Protection Board in trust for the purpose of "Depot Site".

Now, therefore, His Excellency the Governor, by and with the advice and consent of the Executive Council, does hereby direct that the beforementioned Reserve shall vest in and be held by the Agricultural Protection Board in trust for the purpose aforesaid, subject nevertheless to the powers reserved to him by section 37 of the said Act.

G. PEARCE, Clerk of the Council.

LAND ACT 1933
ORDER IN COUNCIL

File No. 3028/66.

Whereas by section 34B (1) of the Land Act 1933, it is made lawful for the Governor to revoke an Order in Council issued pursuant to section 33 of that Act. And whereas by Order in Council dated 8 November, 1988, Reserve No. 28336 (Gascoyne Junction Lot 17) was vested in The State Energy Commission of Western Australia in trust for the designated purpose of "Power Station".

Now, therefore, His Excellency the Governor, by and with the advice and consent of the Executive Council, hereby directs that the beforementioned Order in Council be revoked and the Vesting Order cancelled accordingly.

G. PEARCE, Clerk of the Council.

LAND ACT 1933
ORDER IN COUNCIL

File No. 2184/968 V2.

Whereas by section 34B (1) of the Land Act 1933, it is made lawful for the Governor to revoke an Order in Council issued pursuant to section 33 of that Act. And whereas by Order in Council dated 16 July, 1975, Reserve 33500 was vested in the Commissioner of Police in trust for the purpose of "Government Requirements (Police)".

Now, therefore, His Excellency the Governor, by and with the advice and consent of the Executive Council, hereby directs that the beforementioned Order in Council be revoked and the Vesting Order cancelled accordingly.

G. PEARCE, Clerk of the Council.

LAND ACT 1933
ORDER IN COUNCIL

File No. 3764/76.

Whereas by section 34B (1) of the Land Act 1933, it is made lawful for the Governor to revoke an Order in Council issued pursuant to section 33 of that Act. And whereas by Order in Council dated 31 May, 1983, Reserve 34530 was vested in the Minister for Public Health in trust for the purpose of "Claremont Teaching Health Centre Site".

Now, therefore, His Excellency the Governor, by and with the advice and consent of the Executive Council, hereby directs that the beforementioned Order in Council be revoked and the Vesting Order cancelled accordingly.

G. PEARCE, Clerk of the Council.

LAND ACT 1933
ORDER IN COUNCIL

File No. 4002/40.

Whereas by section 34B (1) of the Land Act 1933, it is made lawful for the Governor to revoke an Order in Council issued pursuant to section 33 of that Act. And whereas by Order in Council dated 10 September, 1985, Reserve No. 39201 (Sawyers Valley Lot 179) was vested in Peter John Stanley Taylor, Kenneth Richard Clarke and Rainer Novosel as trustees of the Mount Helena Christian Fellowship in trust for the purpose of "Church Site".

Now, therefore, His Excellency the Governor, by and with the advice and consent of the Executive Council, hereby directs that the beforementioned Order in Council be revoked and the Vesting Order cancelled accordingly.

G. PEARCE, Clerk of the Council.

LAND ACT 1933
ORDER IN COUNCIL

File No. 1622/977.

Whereas by section 34B (1) of the Land Act 1933, it is made lawful for the Governor to revoke an Order in Council issued pursuant to section 33 of that Act. And whereas by Order in Council dated 9 July, 1980, Reserve 36723 was vested in the Minister of Water Supply, Sewerage and Drainage in trust for the purpose of "Water Supply".

Now, therefore, His Excellency the Governor, by and with the advice and consent of the Executive Council, hereby directs that the beforementioned Order in Council be revoked and the Vesting Order cancelled accordingly.

G. PEARCE, Clerk of the Council.

LAND ACT 1933
ORDER IN COUNCIL

File No. 3143/904.

Whereas by section 34B (1) of the Land Act 1933, it is made lawful for the Governor to revoke an Order in Council issued pursuant to section 33 of that Act. And whereas by Order in Council dated 13 August, 1958, Reserve 25100 (Cottesloe Lot 319) was vested in the Minister for Works in trust for "Public Purposes" with power, to lease the whole or any portion thereof for any term not exceeding twenty one (21) years from the date of the lease.

Now, therefore, His Excellency the Governor, by and with the advice and consent of the Executive Council, hereby directs that the beforementioned Order in Council be revoked and the Vesting Order cancelled accordingly.

G. PEARCE, Clerk of the Council.

LAND ACT 1933
ORDER IN COUNCIL

File No. 1528/79.

Whereas by section 34B (1) of the Land Act 1933, it is made lawful for the Governor to revoke an Order in Council issued pursuant to section 33 of that Act. And whereas by Order in Council dated 18 April, 1989, Class 'A' Reserve 36519 (Avon) was vested in the National Parks and Nature Locations 7019, 7612, 26016 and 28956) Conservation Authority in trust for the purpose of "Conservation of Flora and Fauna".

Now, therefore, His Excellency the Governor, by and with the advice and consent of the Executive Council, hereby directs that the beforementioned Order in Council be revoked and the Vesting Order cancelled accordingly.

G. PEARCE, Clerk of the Council.

CORRIGENDUM
LOCAL GOVERNMENT ACT 1960
(CLOSURE OF STREET)

Land Administration Case No. 052/D944343.

On page 1415 of the *Government Gazette* dated 16 March 1990, under the heading "Melville", read "Diagram 89373" in lieu of "Diagram 8973".

N. J. SMYTH, Executive Director.

CANCELLATION OF ERRATA
PUBLIC WORKS ACT 1902

Sale of Land

The errata appearing on page 2075 of *Government Gazette* No. 40 dated 27 April 1990 is hereby cancelled.

ERRATUM
PUBLIC WORKS ACT 1902
SALE OF LAND

File No. L & PB 825/82.

Whereas an error occurred in the notice published under the above heading on page 1590 of *Government Gazette* No. 28 dated 30 March 1990 it is corrected as follows.

Delete the complete second notice on page 1590 and insert as follows:

PUBLIC WORKS ACT 1902
SALE OF LAND

File No. L & PB 825/82.

Notice is hereby given that His Excellency the Governor has authorised under section 29B (1) (a) (i) of the Public Works Act 1902, the sale by public auction or private contract of the land hereinafter described, which was compulsorily taken or resumed under that Act for a public work, namely Armadale Police Station Extensions and has been used for that public work for a period of ten years or more and being no longer required for that work.

Land

Portion of Armadale Lot 9 held as part of Reserve 9334 as is shown more particularly delineated and coloured red on Plan L.A., W.A. 583.

Dated 27 March, 1990.

N. J. SMYTH, Executive Director, Department of Land Administration.

ERRATUM
PUBLIC WORKS ACT 1902
SALE OF LAND

File No. 2167/960.

Whereas an error occurred in the notice published under the above heading on page 1591 of *Government Gazette* No. 28 dated 30 March 1990 it is corrected as follows.

Delete the complete notice appearing first on page 1591 and insert as follows:

PUBLIC WORKS ACT 1902
SALE OF LAND

File No. 2167/960.

Notice is hereby given that His Excellency the Governor has authorised under section 29B (1) (a) (i) of the Public Works Act 1902, the sale by public auction or private contract of the land hereinafter described, which was compulsorily taken or resumed under that Act for a public work, namely Albany Highway, Drainage Sump at John Street, Welshpool and has been used for that public work for a period of ten years or more and being no longer required for that work.

Land

Portion of Canning Location 1776 held as part of Reserve 25834 formerly Lot 30 as is shown more particularly delineated and coloured red on Plan L.A., W.A. 591.

Dated 27 March, 1990.

N. J. SMYTH, Executive Director, Department of Land Administration.

LAND ACT 1933
Port Hedland Townsite
Amendment of Boundaries

File No. 1704/974.

His Excellency the Governor in Executive Council has been pleased to approve, under section 10 of the "Land Act 1933" of the amendment of the boundaries of Port Hedland Townsite to include the area described in the Schedule hereunder.

Schedule

All that portion of land now comprised in Port Hedland Lot 5813 shown delineated and bordered red on Land Administration Diagram No. 89435.

Land Administration Public Plans: Port Hedland 1:10 000/6.5, South Hedland 1:2 000/26.21.

Dated 4 May 1990.

N. J. SMYTH, Executive Director.

LOCAL GOVERNMENT ACT 1960
CLOSURE OF STREET

Whereas the Shire of Westonia has requested the closure of the street hereunder described, viz:
File No. 5992/914 V3. Closure No. W1306.

Westonia

All that portion of the surveyed way along the northwestern boundaries of Westonia Lots 369, 370, 66 and 65; from a line in prolongation northwestward of the southwestern boundary of the said Lot 369 to the southwestern side of Kaolin Street.

(Public Plan: Westonia Townsite)

And whereas the Minister has approved this request, it is hereby declared that the said street is closed.

N. J. SMYTH, Executive Director.

LOCAL GOVERNMENT ACT 1960
CLOSURE OF STREET

Whereas the Shire of Broome has requested the closure of the street hereunder described, viz:
File No. 891/987. Closure No. B1276.

Broome

All that portion of Gantheaume Point Road starting from the southeastern corner of the northeastern severance of Broome Lot 2629 (Department of Land Administration Survey Plan Number 17411) and extending 197 degrees 28 minutes 20.58 metres; thence 221 degrees 58 minutes 20.42 metres; thence 296 degrees 28 minutes 345.48 metres; thence 23 degrees 18 minutes 40.06 metres and thence 116 degrees 28 minutes 349.93 metres to the starting point.

(Public Plans: Broome 1:2 000 29.14 and Reg Sheet 2.)

And whereas the Minister has approved this request, it is hereby declared that the said street is closed.

N. J. SMYTH, Executive Director.

LOCAL GOVERNMENT ACT 1960
CLOSURE OF STREET

Whereas the Shire of Irwin has requested the closure of the street hereunder described, viz:
File No. 883/979. Closure No. 187.

Irwin

- (a) All that portion of Carnarvon Street now comprised in Port Denison Lot 917 (Reserve 37877) shown bordered pink on Department of Land Administration Survey Diagram 89498.
- (b) All that portion of Carnarvon Street now comprised in Port Denison Lot 918 (Reserve 32182) shown bordered pink on Department of Land Administration Survey Diagram 89498.

(Public Plan: Port Denison 1:2 000 34.40).

And whereas the Minister has approved this request, it is hereby declared that the said street is closed.

N. J. SMYTH, Executive Director.

LOCAL GOVERNMENT ACT 1960
CLOSURE OF STREET

Whereas the City of Melville has requested the closure of the street hereunder described, viz:
File No. 568/986. Closure No. M1295.

Melville

All that portion of the Melville Beach Road (Road No. 8760) now comprising Swan Location 10774 shown bordered pink on Department of Land Administration Survey Diagram 89357.

(Public Plan: Perth 1:2 000 11.17.)

And whereas the Minister has approved this request, it is hereby declared that the said street is closed.

N. J. SMYTH, Executive Director.

LOCAL GOVERNMENT ACT 1960
ERRATUM
(CLOSURE OF STREET)

Land Administration Case No. 052/D944343.

On page 1415 of the *Government Gazette* dated March 16, 1990, under the heading "Melville", read "Diagram 89373" in lieu of "Diagram 8973".

N. J. SMYTH, Executive Director.

LOCAL GOVERNMENT ACT 1960
CLOSURE OF STREET

Whereas the City of Melville has requested the closure of the street hereunder described, viz.:
File No. 568/986. Closure No. M1295

Melville

All that portion of Melville Beach Road (Road No. 8760) now comprising Swan Location 10774 shown bordered pink on Department of Land Administration Survey Diagram 89357.

(Public Plan: Perth 1:2 000 11.17.)

And whereas the Minister has approved this request, it is hereby declared that the said street is closed.

N. J. SMYTH, Executive Director.

LOCAL GOVERNMENT ACT 1960
CLOSURE OF STREET

Whereas the Shire of Broome has requested the closure of the street hereunder described, viz.:
File No. 891/987. Closure No. B1276.

Broome

All that portion of Gantheaume Point Road starting from the southeastern corner of the northeastern severance of Broome Lot 2629 (Department of Land Administration Survey Plan Number 17411) and extending 197 degrees 28 minutes 20.58 metres; thence 221 degrees 58 minutes 20.42 metres; thence 296 degrees 28 minutes 345.48 metres; thence 23 degrees 18 minutes 40.06 metres and thence 116 degrees 28 minutes 349.93 metres to the starting point.

(Public Plan: Broome 1:2 000 29.14 and Reg Sheet 2.)

And whereas the Minister has approved this request, it is hereby declared that the said street is closed.

N. J. SMYTH, Executive Director.

LOCAL GOVERNMENT ACT 1960
CLOSURE OF STREET

Whereas the Shire of Irwin has requested the closure of the street hereunder described, *viz.*:
File No. 883/979. Closure No. I87.

Irwin

- (a) All that portion of Carnarvon Street now comprised in Port Denison Lot 917 (Reserve 37877) shown bordered pink on Department of Land Administration Survey Diagram 89498.
- (b) All that portion of Carnarvon Street now comprised in Port Denison Lot 918 (Reserve 32182) shown bordered pink on Department of Land Administration Survey Diagram 89498.

(Public Plan: Port Denison 1:2 000 34.40.)

And whereas the Minister has approved this request, it is hereby declared that the said street is closed.

N. J. SMYTH, Executive Director.

LOCAL GOVERNMENT ACT 1960
CLOSURE OF STREET

Whereas the Shire of Westonia has requested the closure of the street hereunder described, *viz.*:
File No. 5992/914 V3. Closure No. W1306.

Westonia

All that portion of the surveyed way along the northwestern boundaries of Westonia Lots 369, 370, 66 and 65; from a line in prolongation northwestward of the southwestern boundary of the said Lot 369 to the southwestern side of Kaolin Street.

(Public Plan: Westonia Townsite.)

And whereas the Minister has approved this request, it is hereby declared that the said street is closed.

N. J. SMYTH, Executive Director.

RESERVE

His Excellency the Governor in Executive Council has been pleased to set apart as a Public Reserve the land described below for the purpose therein set forth.

File No. 973/989. Town of Kwinana—No. 41331 (4.6363 hectares) "Use and Requirements of the Minister for Works" Lot No. 288 Diagram 89464 Public Plan Peel 1:2 000 9.33 and 9.34 (Mounsey Road)

Dated 27 April, 1990.

N. J. SMYTH, Executive Director.

RESERVE

His Excellency the Governor in Executive Council has been pleased to set apart as a Public Reserve the land described below for the purpose therein set forth.

File No. 851/990. Town of Nullagine—No. 41327 (2429 square metres) "Use and Requirements of the Government Employees Housing Authority" Lot No. 239 Diagram 89422 Public Plan Nullagine Townsite 1:2 000 13.17 & 14.17 (Massingham Street)

Dated 27 April, 1990.

N. J. SMYTH, Executive Director.

RESERVE

His Excellency the Governor in Executive Council has been pleased to set apart as a Public Reserve the land described below for the purpose therein set forth.

File No. 3769/989. Town of Nullagine—No. 41328 (4047 square metres) "Recreation" Lot No. 237 Diagram 89216 Public Plan Nullagine Townsite 13.17 & 14.17 (Massingham Street)

Dated 27 April, 1990.

N. J. SMYTH, Executive Director.

RESERVE

His Excellency the Governor in Executive Council has been pleased to set apart as a Public Reserve the land described below for the purpose therein set forth.

File No. 878/990. District Canning—No. 41334 (2500 square metres) "Educational Purposes" Loc No. 3695 Diagram 89431 Public Plan Perth 1:2 000 20.10 (Anaconda Drive)

Dated 27 April, 1990.

N. J. SMYTH, Executive Director.

RESERVE

His Excellency the Governor in Executive Council has been pleased to set apart as a Public Reserve the land described below for the purpose therein set forth.

File No. 2397/988. Town of Kalgoorlie and Boulder—No. 41318 (22.2377 hectares) "Recreation, Parkland and Drainage" Lot No. Kalgoorlie Lot 4844 and Boulder Lot 4447 Original Plan 17502 Public Plan Kalgoorlie-Boulder 1:2 000 29.35 (Speculation Road)

Dated 27 April, 1990.

N. J. SMYTH, Executive Director.

RESERVE

His Excellency the Governor in Executive Council has been pleased to set apart as a Public Reserve the land described below for the purpose therein set forth.

File No. 940/36. Marmion—No. 41336 (1 012 square metres) "Housing" Lot No. 14 Original Plan 5288 Public Plan Perth 1:2 000 07.37 (Bettles Street).

Dated 4 May 1990.

N. J. SMYTH, Executive Director.

RESERVE

His Excellency the Governor in Executive Council has been pleased to set apart as a Public Reserve the land described below for the purpose therein set forth.

File No. 2403/975. Cockburn Sound—No. 41337 (39.137 5 hectares) "Use and Requirements of the Department of Planning and Urban Development" Loc. No. 3033 and 3034 Diagram 89396 Public Plan Peel 1:10 000 5.7 (Nettleton and Admiral Roads).

Dated 4 May 1990.

N. J. SMYTH, Executive Director.

RESERVE

His Excellency the Governor in Executive Council has been pleased to set apart as a Public Reserve the land described below for the purpose therein set forth.

File No. 1092/987. Forrest—No. 41343 (2 368 square metres) "Radio Transmitter Site" Loc. No. 191 Diagram 88422 Public Plan Port Hedland 1:10 000 (on Pippingarra Station).

Dated 4 May 1990.

N. J. SMYTH, Executive Director.

RESERVE

His Excellency the Governor in Executive Council has been pleased to set apart as a Public Reserve the land described below for the purpose therein set forth.

File No. 880/990. Port Hedland—No. 41342 (37.366 2 hectares) "Sanitary Land Fill" Lot No. 5813 Diagram 89435 Public Plan Port Hedland 1:10 000 6.5 South Hedland 1:2 000 26.21 (Outer Ring Road).

Dated 4 May 1990.

N. J. SMYTH, Executive Director.

RESERVE

His Excellency the Governor in Executive Council has been pleased to set apart as a Public Reserve the land described below for the purpose therein set forth.

File No. 1849/988. Marble Bar—No. 41330 (1.209 9 hectares) "Communications Aerial" Lot No. 328 Diagram 89382 Public Plan Marble Bar Townsite (Augusta Street).

Dated 4 May 1990.

N. J. SMYTH, Executive Director.

RESERVE

His Excellency the Governor in Executive Council has been pleased to set apart as a Public Reserve the land described below for the purpose therein set forth.

File No. 404/989. Canning—No. 41339 (529 square metres) "Pedestrian Accessway" Loc. No. 3605 Original Plan 17021 Public Plan Perth 1:2 000 14.19 (Henley and Jackson Roads).

Dated 4 May 1990.

N. J. SMYTH, Executive Director.

AMENDMENT OF RESERVE No. 30378

File No. 1002/69.

His Excellency the Governor in Executive Council has been pleased to approve, under section 37 of the Land Act 1933 of the amendment of Reserve No. 30378 (Broome Lots 842 and 858) "Housing (Health Department)" to exclude Lot 858 and of its area being reduced to 931 square metres accordingly.

(Plan Broome 1:2 000 30.14) (Saville Street).

N. J. SMYTH, Executive Director.

AMENDMENT OF RESERVE No. 34199

File No. 3161/75.

His Excellency the Governor in Executive Council has been pleased to approve, under section 37 of the Land Act 1933 of the amendment of Reserve No. 34199 (Broome Lots 841, 856 and 857) "Departmental Housing (Public Works Department)" to include Lot 858 as surveyed and shown on Lands and Surveys Diagram 74224, and of its area being increased to 3520 square metres accordingly.

(Plan Broome 1:2 000 30.14) (Saville Street).

N. J. SMYTH, Executive Director.

AMENDMENT OF RESERVE No. 21750

File No. 2532/36.

His Excellency the Governor in Executive Council has been pleased to approve, under section 37 of the Land Act 1933 of the amendment of Reserve No. 21750 (Pardu District) "Use and Benefit of Aborigines" to comprise Location 54, as delineated and bordered red on Land Administration Reserve Diagram 848 and of its area being recalculated at 8.0969 hectares accordingly.

(Plan Mandora 1:250 000) (near Wallal).

N. J. SMYTH, Executive Director.

AMENDMENT OF RESERVE No. 29798

File No. 4069/68.

His Excellency the Governor in Executive Council has been pleased to approve, under section 37 of the Land Act 1933 of the amendment of Reserve No. 29798 (Nelson Locations 13005 and 13248) "Recreation and Gravel" to exclude that area now comprised in Location 13333, as surveyed and shown on Land Administration Diagram 89445, and of its area being reduced to 16.7365 hectares accordingly.

(Plan Manjimup 1:10 000 7.2) (Middlesex Road).

N. J. SMYTH, Executive Director.

AMENDMENT OF RESERVE No. 36602

File No. 1255/78.

His Excellency the Governor in Executive Council has been pleased to approve, under section 37 of the Land Act 1933 of the amendment of Reserve No. 36602 (Gascoyne Location 351) "Levee Bank" to exclude the areas delineated and bordered green on Diagram 89512 and of its area being reduced to 6.7345 hectares accordingly.

(Plan Carnarvon Regional 4.3) (McGlades Road).

N. J. SMYTH, Executive Director.

AMENDMENT OF RESERVE No. 34008

File No. 1967/975.

His Excellency the Governor in Executive Council has been pleased to approve, under section 37 of the Land Act 1933 of the amendment of Reserve No. 34008 (Canning Location 2703) "School Site" to exclude the land now comprised in Canning Location 3695 as surveyed on Diagram 89431 and of its area being decreased to 11.8466 hectares accordingly.

(Plan Perth 1:2 000 20.10) (Anaconda Drive).

N. J. SMYTH, Executive Director.

AMENDMENT OF RESERVE No. 25927

File No. 3703/959.

His Excellency the Governor in Executive Council has been pleased to approve, under section 37 of the Land Act 1933 of the amendment of Reserve No. 25927 (at Nullagine) "School site" to comprise Nullagine Lot 238 on Land Administration Diagram 89422 in lieu of Nullagine Lots 21 to 24 inclusive, 33 to 36 inclusive and Lot 168 and of its area being reduced to 4047 square metres accordingly.

(Plan Nullagine Townsite 1:2 000 13.17 & 14.17) (Massingham Street).

N. J. SMYTH, Executive Director.

AMENDMENT OF RESERVE No. 36519

File No. 1528/79.

His Excellency the Governor in Executive Council has been pleased to approve, under section 31(4) of the Land Act 1933 of the amendment of Class "A" Reserve No. 36519 (Avon District) "Conservation of Flora and Fauna" to comprise Location 28988 as surveyed and shown bordered red on Land Administration Original Plan 17520, in lieu of Locations 7019, 7612, 26016 and 28956 and of its area being recalculated at 242.9530 hectares accordingly.

(Plan Brookton 1:25 000 S.W. (Davis Road).)

N. J. SMYTH, Executive Director.

AMENDMENT OF RESERVE No. 38598

File No. 2283/982.

His Excellency the Governor in Executive Council has been pleased to approve, under section 37 of the Land Act 1933 of the amendment of Reserve No. 38598 (Port Denison Lots 580 and 589) "Recreation" to exclude the area delineated and shown bordered green on Land Administration Diagram 89458 and of its area being reduced to 8.8237 hectares accordingly.

(Plan Port Denison 1:2 000 34.01 and 35.01 (Richardson Street).)

N. J. SMYTH, Executive Director.

AMENDMENT OF RESERVE No. 34008

File No. 1967/975.

His Excellency the Governor in Executive Council has been pleased to approve, under section 37 of the Land Act 1933 of the amendment of Reserve No. 34008 (Canning Location 2703) "School Site" to exclude the land now comprised in Canning Location 3695 as surveyed on Diagram 89431 and of its area being decreased to 11.8466 hectares accordingly.

(Plan Perth 1:2 000 20.10 (Anaconda Drive).)

N. J. SMYTH, Executive Director.

AMENDMENT OF RESERVE No. 33658

File No. 2403/75.

His Excellency the Governor in Executive Council has been pleased to approve, under section 37 of the Land Act 1933 of the amendment of Reserve No. 33658 (Cockburn Sound Locations 3033, 3034 and 3035) "Use and Requirements of the Minister for Works" to exclude Locations 3033 and 3034 on Diagram 89396 and of its area being reduced to 11.5100 hectares.

(Plan Peel 1:10 000 5.7 (Nettleton and Admiral Roads).)

N. J. SMYTH, Executive Director.

AMENDMENT OF RESERVE No. 357

File No. 2519/75.

His Excellency the Governor in Executive Council has been pleased to approve, under section 37 of the Land Act 1933 of the amendment of Reserve No. 357 (De Witt District) "Watering Place for Travellers and Stock" to comprise Location 270, as shown delineated and bordered red on Land Administration Reserve Diagram 829, and of its area remaining at about 101.1714 hectares accordingly.

(Plan Dampier and Barrow Island 1:250 000 (Gimriki Pool, Yanyare River).)

N. J. SMYTH, Executive Director.

AMENDMENT OF RESERVE No. 37138

File No. 653/981.

His Excellency the Governor in Executive Council has been pleased to approve, under section 37 of the Land Act 1933 of the amendment of Reserve No. 37138 (Canning Location 2434) "Technical College Site" to include Location 2433 and of its area being increased to 14.3007 hectares accordingly.

(Plan Perth 1:2 000 14.14 (Brockman Avenue).)

N. J. SMYTH, Executive Director.

AMENDMENT OF RESERVE No. 34957

File No. 956/77.

His Excellency the Governor in Executive Council has been pleased to approve, under section 37 of the Land Act 1933 of the amendment of Reserve No. 34957 (Canning Locations 2952, 2953 and 3230) "Public Recreation" to include Location 3109 (formerly portion of Canning Location 31 being Lot 904 on Plan 12635) and of its area being increased to 1.6433 hectares accordingly.

(Plan Perth 1:2 000 22.06 (Saffron Court).)

N. J. SMYTH, Executive Director.

AMENDMENT OF RESERVE No. 38598

File No. 2283/982.

His Excellency the Governor in Executive Council has been pleased to approve, under section 37 of the Land Act 1933 of the amendment of Reserve No. 38598 (Port Denison Lots 580 and 589) "Recreation" to exclude the area delineated and shown bordered green on Land Administration Diagram 89458 and of its area being reduced to 8.8237 hectares accordingly.

(Plan Port Denison 1:2 000 34.01 and 35.01 (Richardson Street).)

N. J. SMYTH, Executive Director.

AMENDMENT OF RESERVE No. 37033

File No. 1321/987.

His Excellency the Governor in Executive Council has been pleased to approve, under section 37 of the Land Act 1933 of the amendment of Reserve No. 37033 (Canning District) "Church Site" to comprise Canning location 3604 as surveyed and bordered red on Land Administration Plan 17021 in lieu of Location 3168 and of its area being increased to 3.5626 hectares.

(Plan Perth 1:2 000 14.19 (Henley Jackson and Murray Roads).)

N. J. SMYTH, Executive Director.

AMENDMENT OF RESERVE No. 22133

File No. 940/36.

His Excellency the Governor in Executive Council has been pleased to approve, under section 37 of the Land Act 1933 of the amendment of Reserve No. 22133 (Marmion Lots 14 and 24) "Excepted from Sale" to exclude Marmion Lot 14 and of its area being reduced to 1012 square metres accordingly.

(Plan Perth 1:2 000 07.37 (Ozone Road, Bettles Street).)

N. J. SMYTH, Executive Director.

LAND ACT 1933

CHANGE OF PURPOSE OF RESERVE No. 34199

File No. 3161/75.

His Excellency the Governor in Executive Council has been pleased to approve, under section 37 of the Land Act 1933, of the purpose of Reserve No. 34199 (Broome Lots 841, 856, 857 and 858) being changed from "Departmental Housing (Public Works Department)" to "Aged Persons' Accommodation and Day Care Centre".

(Plan Broome 1:2 000 30.14 (Saville Street).)

Dated 27 April 1990.

N. J. SMYTH, Executive Director.

LAND ACT 1933

CHANGE OF PURPOSE OF RESERVE No. 28749

File No. 3639/964.

His Excellency the Governor in Executive Council has been pleased to approve, under section 37 of the Land Act 1933, of the purpose of Reserve No. 28749 (Swan Location 8231) being changed from "Civil Defence Purposes" to "Police".

(Plan Perth 1:2 000 BG.34/18.26 (Epsom Avenue).)

Dated 27 April 1990.

N. J. SMYTH, Executive Director.

LAND ACT 1933

CHANGE OF PURPOSE OF RESERVE No. 32648

File No. 3213/971.

His Excellency the Governor in Executive Council has been pleased to approve, under section 37 of the Land Act 1933, of the purpose of Reserve No. 32648 (Port Hedland Lot 3252) being changed from "Police Station Site" to "Police".

(Plan South Hedland 2 000 BL.66/25.23 (Forrest Circle).)

Dated 27 April 1990.

N. J. SMYTH, Executive Director.

LAND ACT 1933

CHANGE OF PURPOSE OF RESERVE No. 27793

File No. 2204/965.

His Excellency the Governor in Executive Council has been pleased to approve, under section 37 of the Land Act 1933, of the purpose of Reserve No. 27793 (Canning Location 1976) being changed from "Police Station and Quarters" to "Police".

(Plan Perth 1:2000 12.14 (Moolyee Road).)

Dated 27 April 1990.

N. J. SMYTH, Executive Director.

LAND ACT 1933**CHANGE OF PURPOSE OF RESERVE No. 27600**

File No. 1849/964.

His Excellency the Governor in Executive Council has been pleased to approve, under section 37 of the Land Act 1933, of the purpose of Reserve No. 27600 (Quairading Lot 179) being changed from "Police Station and Court House Site" to "Police".

(Plan Quairading Townsite (Avon Street).)

Dated 27 April 1990.

N. J. SMYTH, Executive Director.

LAND ACT 1933**CHANGE OF PURPOSE OF RESERVE No. 35979**

File No. 2225/975.

His Excellency the Governor in Executive Council has been pleased to approve, under section 37 of the Land Act 1933, of the purpose of Reserve No. 35979 (Mundrabilla Locations 17 and 22 and Eucla Lot 212) being changed from "Police Station Site" to "Police".

(Plan Eucla Regional 1:10 000 Pt Sheets 7.3 and 7.4 (Eyre Highway).)

Dated 27 April 1990.

N. J. SMYTH, Executive Director.

LAND ACT 1933**CHANGE OF PURPOSE OF RESERVE No. 35000**

File No. 3052/965.

His Excellency the Governor in Executive Council has been pleased to approve, under section 37 of the Land Act 1933, of the purpose of Reserve No. 35000 (Swan Locations 9728 and 9729) being changed from "Police Purposes" to "Police".

(Plan Perth 2 000 22.32 (Viveash Street).)

Dated 27 April 1990.

N. J. SMYTH, Executive Director.

LAND ACT 1933**CHANGE OF PURPOSE OF RESERVE No. 37844**

File No. 1870/978.

His Excellency the Governor in Executive Council has been pleased to approve, under section 37 of the Land Act 1933, of the purpose of Reserve No. 37844 (Toodyay Lot 256) being changed from "Police Station and Courthouse" to "Police".

(Plan Toodyay 1:2 000 09.30 (Stirling Terrace).)

Dated 27 April 1990.

N. J. SMYTH, Executive Director.

LAND ACT 1933**CHANGE OF PURPOSE OF RESERVE No. 18746**

File No. 3041/923.

His Excellency the Governor in Executive Council has been pleased to approve, under section 37 of the Land Act 1933, of the purpose of Reserve No. 18746 (Bencubbin Lot 129) being changed from "Police Purposes" to "Police".

(Plan Bencubbin 1:2 000 12.31, 12.32 (Hopwood Street).)

Dated 27 April 1990.

N. J. SMYTH, Executive Director.

LAND ACT 1933**CHANGE OF PURPOSE OF RESERVE No. 32033**

File No. 3330/970.

His Excellency the Governor in Executive Council has been pleased to approve, under section 37 of the Land Act 1933, of the purpose of Reserve No. 32033 (Kambalda Lot 1153) being changed from "Police Station Site" to "Police".

(Plan Kambalda (West Section) 1:2 000 39.27 (Irish Mulga Drive/Dodonea Drive).)

Dated 27 April 1990.

N. J. SMYTH, Executive Director.

LAND ACT 1933**CHANGE OF PURPOSE OF RESERVE No. 39705**

File No. 3154/986.

His Excellency the Governor in Executive Council has been pleased to approve, under section 37 of the Land Act 1933, of the purpose of Reserve No. 39705 (Cockburn Sound Location 2838) being changed from "Police Station and Court House Complex" to "Police".

(Plan Mandurah 1:2 000 07.39, 07.40 (Third Avenue/Pinjarra Road).)

Dated 27 April 1990.

N. J. SMYTH, Executive Director.

LAND ACT 1933**CHANGE OF PURPOSE OF RESERVE No. 24634**

File No. 3954/955.

His Excellency the Governor in Executive Council has been pleased to approve, under section 37 of the Land Act 1933, of the purpose of Reserve No. 24634 (Mount Magnet Lots 49, 50 and 363) being changed from "Police Station Site" to "Police".

(Plan Mount Magnet 1:2 000 12.16 (Attwood/Richardson Streets).)

Dated 27 April 1990.

N. J. SMYTH, Executive Director.

LAND ACT 1933**CHANGE OF PURPOSE OF RESERVE No. 31271**

File No. 1881/971.

His Excellency the Governor in Executive Council has been pleased to approve, under section 37 of the Land Act 1933, of the purpose of Reserve No. 31271 (Wyndham Lot 1325) being changed from "Vehicle Inspection Depot (Police)" to "Police".

(Plan Wyndham 1:2000 20.11 (Macphee Street).)

Dated 27 April 1990.

N. J. SMYTH, Executive Director.

LAND ACT 1933**CHANGE OF PURPOSE OF RESERVE No. 24304**

File No. 3159/955.

His Excellency the Governor in Executive Council has been pleased to approve, under section 37 of the Land Act 1933, of the purpose of Reserve No. 24304 (Agnew Lots 15 and 16) being changed from "Police Station" to "Police".

(Plan Agnew Townsite (Miller Street).)

Dated 27 April 1990.

N. J. SMYTH, Executive Director.

LAND ACT 1933**CHANGE OF PURPOSE OF RESERVE No. 25226**

File No. 3237/958.

His Excellency the Governor in Executive Council has been pleased to approve, under section 37 of the Land Act 1933, of the purpose of Reserve No. 25226 (Albany Lot 388) being changed from "Police Quarters Site" to "Police".

(Plan Albany 1:2000 12.03 (Jellicoe Street).)

Dated 27 April 1990.

N. J. SMYTH, Executive Director.

LAND ACT 1933**CHANGE OF PURPOSE OF RESERVE No. 37295**

File No. 3227/977 V2.

His Excellency the Governor in Executive Council has been pleased to approve, under section 37 of the Land Act 1933, of the purpose of Reserve No. 37295 (Geraldton Lot 2827) being changed from "Road Traffic Authority Site" to "Police".

(Plan Geraldton and Environs 1:2 000 15.15 and 16.15 (Jensen Street).)

Dated 27 April 1990.

N. J. SMYTH, Executive Director.

LAND ACT 1933**CHANGE OF PURPOSE OF RESERVE No. 29119**

File No. 3147/965.

His Excellency the Governor in Executive Council has been pleased to approve, under section 37 of the Land Act 1933, of the purpose of Reserve No. 29119 (Wanneroo Lots 87 and 88) being changed from "Police Station and Quarters" to "Police".

(Plan Swan 1:2 000 BG35/10.07 (Wanneroo Road).)

Dated 27 April 1990.

N. J. SMYTH, Executive Director.

LAND ACT 1933**CHANGE OF PURPOSE OF RESERVE No. 30707**

File No. 3475/969.

His Excellency the Governor in Executive Council has been pleased to approve, under section 37 of the Land Act 1933, of the purpose of Reserve No. 30707 (Karratha Lot 3744) being changed from "Police Station Site" to "Police".

(Plan Karratha 2 000 BH.65/30.27 (Welcome Road).)

Dated 27 April 1990.

N. J. SMYTH, Executive Director.

LAND ACT 1933**CHANGE OF PURPOSE OF RESERVE No. 4073**

File No. 2040/989.

His Excellency the Governor in Executive Council has been pleased to approve, under section 37 of the Land Act 1933, of the purpose of Reserve No. 4073 (Boulder Lot 662) being changed from "Police Purposes" to "Police".

(Plan Kalgoorlie-Boulder and Environs 1:2 000 30.34 (Piesse Street).)

Dated 27 April 1990.

N. J. SMYTH, Executive Director.

LAND ACT 1933**CHANGE OF PURPOSE OF RESERVE No. 36296**

File No. 1957/989.

His Excellency the Governor in Executive Council has been pleased to approve, under section 37 of the Land Act 1933, of the purpose of Reserve No. 36296 (Gascoyne Junction Lot 13) being changed from "Police Station" to "Police".

(Plan Gascoyne Junction townsite 1:10 000 Pts 1.6, 1.7, 2.6, 2.7 (Scott Street).)

Dated 27 April 1990.

N. J. SMYTH, Executive Director.

LAND ACT 1933**CHANGE OF PURPOSE OF RESERVE No. 31051**

File No. 2069/963.

His Excellency the Governor in Executive Council has been pleased to approve, under section 37 of the Land Act 1933, of the purpose of Reserve No. 31051 (Perth Lot 831) being changed from "Public Buildings (Police)" to "Police".

(Plan Perth 1:2 000 14.24 (Hay Street).)

Dated 27 April 1990.

N. J. SMYTH, Executive Director.

LAND ACT 1933**CHANGE OF PURPOSE OF RESERVE No. 18701**

File No. 3281/924.

His Excellency the Governor in Executive Council has been pleased to approve, under section 37 of the Land Act 1933, of the purpose of Reserve No. 18701 (Tammin Lot 122) being changed from "Police Purposes" to "Police".

(Plan Tammin Townsite (Strang/Ridley Streets).)

Dated 27 April 1990.

N. J. SMYTH, Executive Director.

LAND ACT 1933**CHANGE OF PURPOSE OF RESERVE No. 17912**

File No. 3084/921.

His Excellency the Governor in Executive Council has been pleased to approve, under section 37 of the Land Act 1933, of the purpose of Reserve No. 17912 (Wongan Hills Lot 159) being changed from "Police Purposes" to "Police".

(Plan Wongan Hills 1:2 000 24.22 (Coomer/Moore Streets).)

Dated 27 April 1990.

N. J. SMYTH, Executive Director.

LAND ACT 1933**CHANGE OF PURPOSE OF RESERVE No. 33286**

File No. 3262/73.

His Excellency the Governor in Executive Council has been pleased to approve, under section 37 of the Land Act 1933, of the purpose of Reserve No. 33286 (Swan Locations 8993 and 9694) being changed from "Tertiary Education Site" to "Use and Requirements of the Minister for Works".

(Plan Perth 1:2 000 8.39 and 8.40 (Ellison Drive).)

Dated 27 April 1990.

N. J. SMYTH, Executive Director.

LAND ACT 1933**CHANGE OF PURPOSE OF RESERVE No. 40632**

File No. 2246/986.

His Excellency the Governor in Executive Council has been pleased to approve, under section 37 of the Land Act 1933, of the purpose of Reserve No. 40632 (North Fremantle Lots 441, 443 and 444) being changed from "Water Police Facility" to "Police".

(Plan Perth 2 000 07.16 (Harvest Road).)

Dated 27 April 1990.

N. J. SMYTH, Executive Director.

LAND ACT 1933**CHANGE OF PURPOSE OF RESERVE No. 30234**

File No. 2989/965.

His Excellency the Governor in Executive Council has been pleased to approve, under section 37 of the Land Act 1933, of the purpose of Reserve No. 30234 (Canning Location 2289) being changed from "Police Station" to "Police".

(Plan Perth 2 000 BG 34/18.16 (Albany Highway/Nicholson Road).)

Dated 27 April 1990.

N. J. SMYTH, Executive Director.

LAND ACT 1933**CHANGE OF PURPOSE OF RESERVE No. 21711**

File No. 1135/937.

His Excellency the Governor in Executive Council has been pleased to approve, under section 37 of the Land Act 1933, of the purpose of Reserve No. 21711 (Swan Location 3771) being changed from "Police Station" to "Police".

(Plan Perth 2 000 B.G. 34/09.21 (Stirling Highway, Claremont).)

Dated 27 April 1990.

N. J. SMYTH, Executive Director.

LAND ACT 1933**CHANGE OF PURPOSE OF RESERVE No. 25326**

File No. 326/58.

His Excellency the Governor in Executive Council has been pleased to approve, under section 37 of the Land Act 1933, of the purpose of Reserve No. 25326 (Wyndham Lot 646) being changed from "Government Requirements (P.W.D. Quarters)" to "Use and Requirements of the Government Employees Housing Authority".

(Plan Wyndham Townsite 1:2 000 21.08 (Flinders Street).)

Dated 27 April 1990.

N. J. SMYTH, Executive Director.

LAND ACT 1933**CHANGE OF PURPOSE OF RESERVE No. 21750**

File No. 2532/36.

His Excellency the Governor in Executive Council has been pleased to approve, under section 37 of the Land Act 1933, of the purpose of Reserve No. 21750 (Pardu Location 54) being changed from "Use and Benefit of Aborigines" to "Use and Benefit of Aboriginal Inhabitants".

(Plan Mandora 1:250 000 (near Wallal).)

Dated 27 April 1990.

N. J. SMYTH, Executive Director.

LAND ACT 1933**CHANGE OF PURPOSE OF RESERVE No. 9772**

File No. 4998/05.

His Excellency the Governor in Executive Council has been pleased to approve, under section 37 of the Land Act 1933, of the purpose of Reserve No. 9772 (Wagin Lot 652) being changed from "Use and Requirements of The State Electricity Commission" to "Use and Requirements of The State Energy Commission".

(Plan Wagin Townsite Sheet 1 (Scaddan Street).)

Dated 27 April 1990.

N. J. SMYTH, Executive Director.

LAND ACT 1933**CHANGE OF PURPOSE OF RESERVE No. 33001**

File No. 3940/974.

His Excellency the Governor in Executive Council has been pleased to approve, under section 37 of the Land Act 1933, of the purpose of Reserve No. 33001 (Laverton Lot 210) being changed from "Police Quarters" to "Police".

(Plan Laverton 1:2 000 04.34 (Wedgewood Close).)

Dated 27 April 1990.

N. J. SMYTH, Executive Director.

LAND ACT 1933**CHANGE OF PURPOSE OF RESERVE No. 29547**

File No. 3834/967.

His Excellency the Governor in Executive Council has been pleased to approve, under section 37 of the Land Act 1933, of the purpose of Reserve No. 29547 (Mount Barker Lot 99) being changed from "Police Purposes" to "Police".

(Plan Mount Barker 1:2 000 38.08 (Mount Barker Street).)

Dated 27 April 1990.

N. J. SMYTH, Executive Director.

LAND ACT 1933**CHANGE OF PURPOSE OF RESERVE No. 36181**

File No. 3801/978.

His Excellency the Governor in Executive Council has been pleased to approve, under section 37 of the Land Act 1933, of the purpose of Reserve No. 36181 (Swan Location 9997) being changed from "Police Purposes" to "Police".

(Plan Perth 1:2 000 10.26 (Cambridge Street/Salvado Road).)

Dated 27 April 1990.

N. J. SMYTH, Executive Director.

LAND ACT 1933**CHANGE OF PURPOSE OF RESERVE No. 33087**

File No. 3122/987.

His Excellency the Governor in Executive Council has been pleased to approve, under section 37 of the Land Act 1933, of the purpose of Reserve No. 33087 (Kalbarri Lots 40, 41 and 42) being changed from "Police Purposes" to "Police".

(Plan Kalbarri 1:2 000 26.12 (Hackney Street).)

Dated 27 April 1990.

N. J. SMYTH, Executive Director.

CHANGE OF PURPOSE OF RESERVE No. 22133

File No. 940/36

His Excellency the Governor in Executive Council has been pleased to approve, under section 37 of the Land Act 1933, of the purpose of Reserve No. 22133 (Marmion Lot 24) being changed from "Excepted from Sale" to "Use and Requirements of the Western Australian Development Corporation".

(Plan Perth 1:2 000 07.37 (Ozone Road).)

Dated 4 May 1990.

N. J. SMYTH, Executive Director.

CHANGE OF PURPOSE OF RESERVE No. 22678

File No. 1984/945

His Excellency the Governor in Executive Council has been pleased to approve, under section 37 of the Land Act 1933, of the purpose of Reserve No. 22678 (Manjimup Lot 445) being changed from "Court House and Police Station" to "Police".

(Plan Manjimup 1:2 000 BG 28/31-11 (Mount Street).)

Dated 4 May 1990.

N. J. SMYTH, Executive Director.

CHANGE OF PURPOSE OF RESERVE No. 33628

File No. 2056/974

His Excellency the Governor in Executive Council has been pleased to approve, under section 37 of the Land Act 1933, of the purpose of Reserve No. 33628 (Avon Location 28517) being changed from "Police Station and Quarters" to "Police".

(Plan Beverley Townsite 1:2 000 36.08 (Vincent Street).)

Dated 4 May 1990.

N. J. SMYTH, Executive Director.

CHANGE OF PURPOSE OF RESERVE No. 34122

File No. 1962/976

His Excellency the Governor in Executive Council has been pleased to approve, under section 37 of the Land Act 1933, of the purpose of Reserve No. 34122 (Donnybrook Lot 485) being changed from "Police Station Site" to "Police".

(Plan Donnybrook Townsite 1:2 000 12.05 (Bridge Street).)

Dated 4 May 1990.

N. J. SMYTH, Executive Director.

CHANGE OF PURPOSE OF RESERVE No. 25100

File No. 3143/904

His Excellency the Governor in Executive Council has been pleased to approve, under section 37 of the Land Act 1933, of the purpose of Reserve No. 25100 (Cottesloe Lot 319) being changed from "Public Purposes" to "Use and Requirements of the Minister for Works".

(Plan Perth 1:2 000 07.21 (Railway Street).)

Dated 4 May 1990.

N. J. SMYTH, Executive Director.

CHANGE OF PURPOSE OF RESERVE No. 34530

File No. 3764/76

His Excellency the Governor in Executive Council has been pleased to approve, under section 37 of the Land Act 1933, of the purpose of Reserve No. 34530 (Swan Locations 9582, 9723 and 10240) being changed from "Claremont Teaching Health Centre Site" to "Use and Requirements of the Minister for Works".

(Plan Perth 1:2 000 08.21 (Stirling Highway, Claremont).)

Dated 4 May 1990.

N. J. SMYTH, Executive Director.

CHANGE OF PURPOSE OF RESERVE No. 33500

File No. 2184/968 V2

His Excellency the Governor in Executive Council has been pleased to approve, under section 37 of the Land Act 1933, of the purpose of Reserve No. 33500 (Jandakot Agricultural Area Lot 467) being changed from "Government Requirements (Police)" to "Police".

(Plan Perth 1:10 000 3.1, 3.2, 4.1, 4.2 (Wharton Road).)

Dated 4 May 1990.

N. J. SMYTH, Executive Director.

CHANGE OF PURPOSE OF RESERVE No. 37138

File No. 653/981

His Excellency the Governor in Executive Council has been pleased to approve, under section 37 of the Land Act 1933, of the purpose of Reserve No. 37138 (Canning Locations 2433 and 2434) being changed from "Technical College Site" to "Use and Requirements of the Minister for Works".

(Plan Perth 1:2 000 13.14 and 14.14 (Brockman Avenue).)

Dated 4 May 1990.

N. J. SMYTH, Executive Director.

CHANGE OF PURPOSE OF RESERVE No. 37033

File No. 1321/987

His Excellency the Governor in Executive Council has been pleased to approve, under section 37 of the Land Act 1933, of the purpose of Reserve No. 37033 (Canning Location 3604) being changed from "Church Site" to "Aged or Dependent Persons Dwellings".

(Plan Perth 1:2 000 14.19 (Henley Jackson and Murray Roads).)

Dated 4 May 1990.

N. J. SMYTH, Executive Director.

CHANGE OF PURPOSE OF RESERVE No. 29663

File No. 4199/68

His Excellency the Governor in Executive Council has been pleased to approve, under section 37 of the Land Act 1933, of the purpose of Reserve No. 29663 (Wickepin Lots 17, 18, 19 and 21) being changed from "Government Requirements (Main Roads Department)" to "Depot Site".

(Plan Wickepin Townsite (Fisher Street).)

Dated 4 May 1990.

N. J. SMYTH, Executive Director.

CHANGE OF PURPOSE OF RESERVE No. 31627

File No. 3208/971.

His Excellency the Governor in Executive Council has been pleased to approve, under section 37 of the Land Act 1933, of the purpose of Reserve No. 31627 (Southern Cross Lot 848) being changed from "Police Station Site" to "Police".

(Plan Southern Cross 2000 BM 36/19.23 (Canopus Street).)

N. J. SMYTH, Executive Director.

CHANGE OF PURPOSE OF RESERVE No. 29419

File No. 3916/967.

His Excellency the Governor in Executive Council has been pleased to approve, under section 37 of the Land Act 1933, of the purpose of Reserve No. 29419 (Albany Lot 1198) being changed from "Government Requirements (Police) to "Police".

(Plan Albany & Environs 1:2 000 11.04 (Stirling Terrace).)

N. J. SMYTH, Executive Director.

CHANGE OF PURPOSE OF RESERVE No. 37582

File No. 3669/981.

His Excellency the Governor in Executive Council has been pleased to approve, under section 37 of the Land Act 1933, of the purpose of Reserve No. 37582 (Guildford Lot 232) being changed from "Housing (Police)" to "Police".

(Plan Perth 1:2 000 20.31 (Meadow/Swan Streets).)

N. J. SMYTH, Executive Director.

CANCELLATION OF RESERVE No. 23591

File No. 3591/52.

His Excellency the Governor in Executive Council has been pleased to approve, under section 37 of the Land Act 1933, of the cancellation of Reserve No. 23591 (Big Bell Lot 322) "School Quarters". (Plan Big Bell Townsite (Mann Street).)

Dated 27 April, 1990.

N. J. SMYTH, Executive Director.

CANCELLATION OF RESERVE No. 22542

File No. 209/946.

His Excellency the Governor in Executive Council has been pleased to approve, under section 37 of the Land Act 1933, of the cancellation of Reserve No. 22542 (Big Bell Lot 272) "School Site (Roman Catholic)".

(Plan Big Bell Townsite (Mann Street).)

Dated 27 April, 1990.

N. J. SMYTH, Executive Director.

CANCELLATION OF RESERVE No. 40975

File No. 821/987.

His Excellency the Governor in Executive Council has been pleased to approve, under section 37 of the Land Act 1933, of the cancellation of Reserve No. 40975 (Swan Location 11228) "Use and Requirements of the Minister for Works".

(Plan Perth 1:2 000 13.30 (Woodrow Avenue).)

Dated 27 April, 1990.

N. J. SMYTH, Executive Director.

CANCELLATION OF RESERVE No. 40927

File No. 3216/988.

His Excellency the Governor in Executive Council has been pleased to approve, under section 37 of the Land Act 1933, of the cancellation of Reserve No. 40927 (Broome Lot 2346) "Use and Requirements of the Shire of Broome".

(Plan Broome Townsite 1:2 000 28.15 (Ignatius Court).)

Dated 27 April, 1990.

N. J. SMYTH, Executive Director.

CANCELLATION OF RESERVE No. 40334

File No. 3230/56.

His Excellency the Governor in Executive Council has been pleased to approve, under section 37 of the Land Act 1933, of the cancellation of Reserve No. 40334 (Waroona Lot 386) "Use and Requirements of the Minister for Works".

(Plan Waroona 1:2 000 18.06 (Hill Street).)

Dated 27 April, 1990.

N. J. SMYTH, Executive Director.

CANCELLATION OF RESERVE No. 40163

File No. 3332/986.

His Excellency the Governor in Executive Council has been pleased to approve, under section 37 of the Land Act 1933, of the cancellation of Reserve No. 40163 (Tom Price Lot 76) "Use and Requirements of the Shire of West Pilbara".

(Plan Tom Price Townsite (Marrinup Way).)

Dated 27 April, 1990.

N. J. SMYTH, Executive Director.

CANCELLATION OF RESERVE No. 40818

File No. 3159/988.

His Excellency the Governor in Executive Council has been pleased to approve, under section 37 of the Land Act 1933, of the cancellation of Reserve No. 40818 (Swan Locations 11159 and 11160) "Use and Requirements of the Western Australian Development Corporation".

(Plan Perth 1:2 000 18.29 (Kathleen Street).)

Dated 27 April, 1990.

N. J. SMYTH, Executive Director.

CANCELLATION OF RESERVE No. 36981

File No. 2901/965.

His Excellency the Governor in Executive Council has been pleased to approve, under section 37 of the Land Act 1933, of the cancellation of Reserve No. 36981 (Port Hedland Lot 510) "Use and Requirements of the Port Hedland Port Authority".

(Plan Pt. Hedland 1:2 000 25.34 (Sutherland Street).)

Dated 27 April, 1990.

N. J. SMYTH, Executive Director.

CANCELLATION OF RESERVE No. 39101

File No. 1155/982.

His Excellency the Governor in Executive Council has been pleased to approve, under section 37 of the Land Act 1933, of the cancellation of Reserve No. 39101 (Fitzroy Crossing Lot 63) "Use and Requirements of the Government Employees Housing Authority".

(Plan Fitzroy Crossing 1:2 000 10.27 (Millard Road).)

Dated 27 April, 1990.

N. J. SMYTH, Executive Director.

CANCELLATION OF RESERVE No. 39448

File No. 692/986.

His Excellency the Governor in Executive Council has been pleased to approve, under section 37 of the Land Act 1933, of the cancellation of Reserve No. 39448 (Halls Creek Lots 389, 390, 398, 400, 401 and 408) "Use and Requirements of the Government Employees Housing Authority".

(Plan Halls Creek 1:2 000 32.25 (Gordon Court and Moyle Crescent).)

Dated 27 April, 1990.

N. J. SMYTH, Executive Director.

CANCELLATION OF RESERVE No. 39352

File No. 5926/905.

His Excellency the Governor in Executive Council has been pleased to approve, under section 37 of the Land Act 1933, of the cancellation of Reserve No. 39352 (Kalgoorlie Lots 2768 and 2793) "Recreation".

(Plan Kalgoorlie-Boulder 1:2 000 29.35 (Speculation Road).)

Dated 27 April, 1990.

N. J. SMYTH, Executive Director.

CANCELLATION OF RESERVE No. 40382

File No. 2223/985.

His Excellency the Governor in Executive Council has been pleased to approve, under section 37 of the Land Act 1933, of the cancellation of Reserve No. 40382 (Kalgoorlie Lot 4338) "Drainage".

(Plan Kalgoorlie-Boulder 1:2 000 29.35 (Speculation Road).)

Dated 27 April, 1990.

N. J. SMYTH, Executive Director.

CANCELLATION OF RESERVE No. 41014

File No. 774/989.

His Excellency the Governor in Executive Council has been pleased to approve, under section 37 of the Land Act 1933, of the cancellation of Reserve No. 41014 (Cervantes Lot 812) "Use and Requirements of the Shire of Dandaragan".

(Plan Cervantes 1:2 000 5.24 and 5.25 (Gazeley Way).)

Dated 27 April, 1990.

N. J. SMYTH, Executive Director.

CANCELLATION OF RESERVE No. 39466

File No. 831/985.

His Excellency the Governor in Executive Council has been pleased to approve, under section 37 of the Land Act 1933, of the cancellation of Reserve No. 39466 (Boulder Lots 3644, 3665, 3668 and 3684) "Use and Requirements of the Industrial and Commercial Employees Housing Authority".

(Plan Kalgoorlie-Boulder 1:2 000 29.35 (Sewell Drive and Maxwell Street).)

Dated 27 April, 1990.

N. J. SMYTH, Executive Director.

CANCELLATION OF RESERVE No. 21581

File No. 1182/936.

His Excellency the Governor in Executive Council has been pleased to approve, under section 37 of the Land Act 1933, of the cancellation of Reserve No. 21581 (Big Bell Lots 11 and 12) "Church Site" (Roman Catholic).

(Plan Big Bell Townsite (Paton Street).)

Dated 27 April, 1990.

N. J. SMYTH, Executive Director.

CANCELLATION OF RESERVE No. 40093

File No. 1109/987.

His Excellency the Governor in Executive Council has been pleased to approve, under section 37 of the Land Act 1933, of the cancellation of Reserve No. 40093 (Boulder Lots 3915 and 3918) "Use and Requirements of The Industrial and Commercial Employees Housing Authority".

(Plan Kalgoorlie-Boulder 1:2 000 30.35 (McLaren Street).)

Dated 27 April, 1990.

N. J. SMYTH, Executive Director.

CANCELLATION OF RESERVE No. 26805

File No. 789/959.

His Excellency the Governor in Executive Council has been pleased to approve, under section 37 of the Land Act 1933, of the cancellation of Reserve No. 26805 (Broome Lot 681) "Use and Requirements of the Government Employees Housing Authority".

(Plan Broome 1:2 000 30.14 (Hamersley Street).)

Dated 27 April, 1990.

N. J. SMYTH, Executive Director.

CANCELLATION OF RESERVE No. 40761

File No. 2416/72.

His Excellency the Governor in Executive Council has been pleased to approve, under section 37 of the Land Act 1933, of the cancellation of Reserve No. 40761 (Canning Location 2685) "Use and Requirements of the Western Australian Development Corporation".

(Plan Perth 1:2 000 15.16 (Corinthian Road West).)

Dated 27 April, 1990.

N. J. SMYTH, Executive Director.

CANCELLATION OF RESERVE No. 37489

File No. 2846/981.

His Excellency the Governor in Executive Council has been pleased to approve, under section 37 of the Land Act 1933, of the cancellation of Reserve No. 37489 (Canning Location 3282) "Use and Requirements of the Minister for Works".

(Plan Perth 1:2 000 20.13 (Denham Way).)

Dated 27 April, 1990.

N. J. SMYTH, Executive Director.

CANCELLATION OF RESERVE No. 38943

File No. 1962/982.

His Excellency the Governor in Executive Council has been pleased to approve, under section 37 of the Land Act 1933, of the cancellation of Reserve No. 38943 (Derby Lot 1173) "Use and Requirements of the Government Employees Housing Authority".

(Plan Derby 1:2 000 03.06 (Holman Street).)

Dated 27 April, 1990.

N. J. SMYTH, Executive Director.

CANCELLATION OF RESERVE No. 40823

File No. 2831/988.

His Excellency the Governor in Executive Council has been pleased to approve, under section 37 of the Land Act 1933, of the cancellation of Reserve No. 40823 (Greenmount Suburban Lot 578) "Use and Requirements of the Western Australian Development Corporation".

(Plan Perth 1:2 000 26.30 (Marnie Road).)

Dated 27 April, 1990.

N. J. SMYTH, Executive Director.

CANCELLATION OF RESERVE No. 39113

File No. 1940/980.

His Excellency the Governor in Executive Council has been pleased to approve, under section 37 of the Land Act 1933, of the cancellation of Reserve No. 39113 (Jerramungup Lot 238) "Use and Requirements of the Government Employees Housing Authority".

(Plan Jerramungup 1:2 000 31.02 (Derrick Street).)

Dated 27 April, 1990.

N. J. SMYTH, Executive Director.

CANCELLATION OF RESERVE No. 27079

File No. 3556/961.

His Excellency the Governor in Executive Council has been pleased to approve, under section 37 of the Land Act 1933, of the cancellation of Reserve No. 27079 (Swan Location 7745) "Use and Requirements of the City of Melville".

(Plan Perth 1:2 000 10.14 (Thurso Place).)

Dated 27 April, 1990.

N. J. SMYTH, Executive Director.

CANCELLATION OF RESERVE No. 38933

File No. 1072/982.

His Excellency the Governor in Executive Council has been pleased to approve, under section 37 of the Land Act 1933, of the cancellation of Reserve No. 38933 (Derby Lots 1168 and 1192) "Use and Requirements of the Government Employees Housing Authority".

(Plan Derby 1:2 000 03.06 (Ashley and Knowsley Street).)

Dated 27 April, 1990.

N. J. SMYTH, Executive Director.

CANCELLATION OF RESERVE No. 38733

File No. 2007/981.

His Excellency the Governor in Executive Council has been pleased to approve, under section 37 of the Land Act 1933, of the cancellation of Reserve No. 38733 (Kalgoorlie Lot 3772) "Use and Requirements of the Government Employees Housing Authority".

(Plan Kalgoorlie-Boulder 1:2 000 28.40 (Flanagan Parade).)

Dated 27 April, 1990.

N. J. SMYTH, Executive Director.

CANCELLATION OF RESERVE No. 39944

File No. 2905/986.

His Excellency the Governor in Executive Council has been pleased to approve, under section 37 of the Land Act 1933, of the cancellation of Reserve No. 39944 (Newman Lots 1922, 1932, 1934, 1940 and 1960) "Use and Requirements of the Government Employees Housing Authority".

(Plan Newman 1:2 000 16.14 and 16.15 (Bondini Drive and Kirrang Place).)

Dated 27 April, 1990.

N. J. SMYTH, Executive Director.

CANCELLATION OF RESERVE No. 40969

File No. 3953/21.

His Excellency the Governor in Executive Council has been pleased to approve, under section 37 of the Land Act 1933, of the cancellation of Reserve No. 40969 (Swan Location 10425) "Use and Requirements of the Minister for Works".

(Plan Perth 1:2 000 11.30 (Hector Street).)

Dated 27 April, 1990.

N. J. SMYTH, Executive Director.

CANCELLATION OF RESERVE No. 36752

File No. 958/981.

His Excellency the Governor in Executive Council has been pleased to approve, under section 37 of the Land Act 1933 of the cancellation of Reserve No. 36752 (Karratha Lots 2173, 2189, 2215, 2217, 2250, 2267 and 2372) "Use and Requirements of the Government Employees Housing Authority".

(Plan Karratha 1:2 000 29.27, 28.27, 28.26, 29.26 (Stanbridge Way).)

Dated 4 May 1990.

N. J. SMYTH, Executive Director.

CANCELLATION OF RESERVE No. 28412

File No. 1794/61.

His Excellency the Governor in Executive Council has been pleased to approve, under section 37 of the Land Act 1933 of the cancellation of Reserve No. 28412 (Jurien Lot 50) "Use and Requirements of the Government Employees Housing Authority".

(Plan Jurien 1:2 000 02.06 (White Street).)

Dated 4 May 1990.

N. J. SMYTH, Executive Director.

CANCELLATION OF RESERVE No. 41028

File No. 1004/975.

His Excellency the Governor in Executive Council has been pleased to approve, under section 37 of the Land Act 1933 of the cancellation of Reserve No. 41028 (Leonora Lot 56) "Use and Requirements of the Government Employees Housing Authority".

(Plan Leonora Townsite (Gwalia Street).)

Dated 4 May 1990.

N. J. SMYTH, Executive Director.

CANCELLATION OF RESERVE No. 23813

File No. 3424/97.

His Excellency the Governor in Executive Council has been pleased to approve, under section 37 of the Land Act 1933 of the cancellation of Reserve No. 23813 (Wyndham Lots 160 and 161) "Use and Requirements of the Western Australian Coastal Shipping Commission".

(Plan Wyndham Townsite (MacPhee Street).)

Dated 4 May 1990.

N. J. SMYTH, Executive Director.

CANCELLATION OF RESERVE No. 8250

File No. 12288/900.

His Excellency the Governor in Executive Council has been pleased to approve, under section 37 of the Land Act 1933 of the cancellation of Reserve No. 8250 (Kalgoorlie Lot 1284) "Excepted from Sale and Occupation".

(Plan Kalgoorlie-Boulder 1:2 000 28.37 (Piccadilly Street).)

Dated 4 May 1990.

N. J. SMYTH, Executive Director.

CANCELLATION OF RESERVE No. 27990

File No. 3317/65.

His Excellency the Governor in Executive Council has been pleased to approve, under section 37 of the Land Act 1933 of the cancellation of Reserve No. 27990 (Wickepin Lots 46 and 49) "Natives (Housing)".

(Plan Wickepin Townsite (Richter Street).)

Dated 4 May 1990.

N. J. SMYTH, Executive Director.

CANCELLATION OF RESERVE No. 12212

File No. 537/09.

His Excellency the Governor in Executive Council has been pleased to approve, under section 37 of the Land Act 1933 of the cancellation of Reserve No. 12212 (Avon Location 28893) "Use and Requirements of the Minister for Works".

(Plan Yorkrakine N.W. 1:25 000 (Bungulla North Road).)

Dated 4 May 1990.

N. J. SMYTH, Executive Director.

CANCELLATION OF RESERVE No. 39458

File No. 944/984.

His Excellency the Governor in Executive Council has been pleased to approve, under section 37 of the Land Act 1933 of the cancellation of Reserve No. 39458 (Boulder Lot 3732 and Kalgoorlie Lot 3742) "Use and Requirements of the Shire of Boulder".

(Plan Kalgoorlie-Boulder 1:2 000 29.35 and 29.36 (Sewell Drive and Hampden Street).)

Dated 4 May 1990.

N. J. SMYTH, Executive Director.

CANCELLATION OF RESERVE No. 40016

File No. 935/987.

His Excellency the Governor in Executive Council has been pleased to approve, under section 37 of the Land Act 1933 of the cancellation of Reserve No. 40016 (Eucla Lot 193) "Use and Requirements of the Government Employees Housing Authority".

(Plan Eucla Regional 1:10 000 (Yurkla Way).)

Dated 4 May 1990.

N. J. SMYTH, Executive Director.

CANCELLATION OF RESERVE No. 27094

File No. 2950/62 V2.

His Excellency the Governor in Executive Council has been pleased to approve, under section 37 of the Land Act 1933 of the cancellation of Reserve No. 27094 (King Location 672) "Use and Requirements of the Minister for Works".

(Plan Ivanhoe S.E. 1:25 000 (Mills Road, Weaber Road, Plain Roads).)

Dated 4 May 1990.

N. J. SMYTH, Executive Director.

CANCELLATION OF RESERVE No. 30595

File No. 973/966.

His Excellency the Governor in Executive Council has been pleased to approve, under section 37 of the Land Act 1933 of the cancellation of Reserve No. 30595 (Swan Location 9082) "Use and Requirements of the Minister for Works".

(Plan Perth 1:2 000 17.31 (Rundal Street, Bayswater).)

Dated 4 May 1990.

N. J. SMYTH, Executive Director.

CANCELLATION OF RESERVE No. 23645

File No. 8046/09 V3.

His Excellency the Governor in Executive Council has been pleased to approve, under section 37 of the Land Act 1933 of the cancellation of Reserve No. 23645 (Merredin Lot 274) "Use and Requirements of the Merredin Road Board".

(Plan Merredin Townsite.)

Dated 4 May 1990.

N. J. SMYTH, Executive Director.

CANCELLATION OF RESERVE No. 39977

File No. 1431/986.

His Excellency the Governor in Executive Council has been pleased to approve, under section 37 of the Land Act 1933 of the cancellation of Reserve No. 39977 (Kalgoorlie Lot 4166) "Use and Requirements of the Commissioner of Main Roads".

(Plan Kalgoorlie-Boulder 1:2 000 28.40 (Kyle Place).)

Dated 4 May 1990.

N. J. SMYTH, Executive Director.

CANCELLATION OF RESERVE No. 39382

File No. 603/985.

His Excellency the Governor in Executive Council has been pleased to approve, under section 37 of the Land Act 1933 of the cancellation of Reserve No. 39382 (Kalgoorlie Lot 3989) "Use and Requirements of the Government Employees Housing Authority".

(Plan Kalgoorlie-Boulder 1:2 000 28.38 (Burton Place).)

Dated 4 May 1990.

N. J. SMYTH, Executive Director.

CANCELLATION OF RESERVE No. 41025

File No. 2508/988.

His Excellency the Governor in Executive Council has been pleased to approve, under section 37 of the Land Act 1933 of the cancellation of Reserve No. 41025 (Boulder Lots 4197 and 4301) "Use and Requirements of the City of Kalgoorlie-Boulder".

(Plan Kalgoorlie-Boulder 1:2 000 29.34 (Morgan Loop, Boxhall Retreat).)

Dated 4 May 1990.

N. J. SMYTH, Executive Director.

CANCELLATION OF RESERVE No. 23891

File No. 4448/53.

His Excellency the Governor in Executive Council has been pleased to approve, under section 37 of the Land Act 1933 of the cancellation of Reserve No. 23891 (Kellerberrin Lot 347) "Use and Requirements of the Government Employees Housing Authority".

(Plan Kellerberrin 1:2 000 03.21 (Thornton Avenue).)

Dated 4 May 1990.

N. J. SMYTH, Executive Director.

CANCELLATION OF RESERVE No. 36723

File No. 1622/977.

His Excellency the Governor in Executive Council has been pleased to approve, under section 37 of the Land Act 1933 of the cancellation of Reserve No. 36723 (Victoria Location 11226) "Water Supply".

(Plan Wubin 1:50 000 (Wubin East Road).)

Dated 4 May 1990.

N. J. SMYTH, Executive Director.

CANCELLATION OF RESERVE No. 14812

File No. 4534/13.

His Excellency the Governor in Executive Council has been pleased to approve, under section 37 of the Land Act 1933 of the cancellation of Reserve No. 14812 (Bruce Rock Lots 8 and 9) "Public Buildings (Commonwealth)".

(Plan Bruce Rock Townsite (Bruce Street).)

Dated 4 May 1990.

N. J. SMYTH, Executive Director.

CANCELLATION OF RESERVE No. 32455

File No. 2708/73.

His Excellency the Governor in Executive Council has been pleased to approve, under section 37 of the Land Act 1933 of the cancellation of Reserve No. 32455 (Canning Location 2433) "Drainage".

(Plan Perth 1:2 000 13.14 (Brockman Avenue).)

Dated 4 May 1990.

N. J. SMYTH, Executive Director.

CANCELLATION OF RESERVE No. 35926

File No. 3248/78.

His Excellency the Governor in Executive Council has been pleased to approve, under section 37 of the Land Act 1933 of the cancellation of Reserve No. 35926 (Canning Location 3109) "Public Recreation".

(Plan Perth 1:2 000 22.06 (off Wakehurst Place).)

Dated 4 May 1990.

N. J. SMYTH, Executive Director.

CANCELLATION OF RESERVE No. 38900

File No. 1178/984.

His Excellency the Governor in Executive Council has been pleased to approve, under section 37 of the Land Act 1933 of the cancellation of Reserve No. 38900 (Derby Lots 1094, 1147 and 1157) "Use and Requirements of the Industrial and Commercial Employees Housing Authority".

(Plan Derby 1:2 000 03.05 and 03.06 (Yeeda Close, Townner Place and Knowsley Street).)

Dated 4 May 1990.

N. J. SMYTH, Executive Director.

CANCELLATION OF RESERVE No. 38942

File No. 3629/981.

His Excellency the Governor in Executive Council has been pleased to approve, under section 37 of the Land Act 1933 of the cancellation of Reserve No. 38942 (Derby Lot 1197) "Use and Requirements of the Government Employees Housing Authority".

(Plan Derby 1:2 000 03.06 (Knowsley Street).)

Dated 4 May 1990.

N. J. SMYTH, Executive Director.

CANCELLATION OF RESERVE No. 39437

File No. 2484/982.

His Excellency the Governor in Executive Council has been pleased to approve, under section 37 of the Land Act 1933 of the cancellation of Reserve No. 39437 (Kununurra Lots 1420, 1463, 1482 and 1486) "Use and Requirements of the Government Employees Housing Authority".

(Plan Kununurra 1:2 000 24.16 (Boobialla Way, Mallee Court, Wilga Place).)

Dated 4 May 1990.

N. J. SMYTH, Executive Director.

CANCELLATION OF RESERVE No. 37977

File No. 948/982.

His Excellency the Governor in Executive Council has been pleased to approve, under section 37 of the Land Act 1933 of the cancellation of Reserve No. 37977 (Meekatharra Lot 114) "Use and Requirements of the Government Employees Housing Authority".

(Plan Meekatharra Townsite (Darlot Street).)

Dated 4 May 1990.

N. J. SMYTH, Executive Director.

CANCELLATION OF RESERVE No. 40095

File No. 3234/986.

His Excellency the Governor in Executive Council has been pleased to approve, under section 37 of the Land Act 1933 of the cancellation of Reserve No. 40095 (Laverton Lot 495) "Use and Requirements of the Government Employees Housing Authority".

(Plan Laverton 1:2 000 04.33 (Mikado Way).)

Dated 4 May 1990.

N. J. SMYTH, Executive Director.

CANCELLATION OF RESERVE No. 15865

File No. 7765/13.

His Excellency the Governor in Executive Council has been pleased to approve, under section 37 of the Land Act 1933 of the cancellation of Reserve No. 15865 (Jandakot Agricultural Area Lot 529) "Use and Requirements of the Western Australian Development Corporation".

(Plan Perth 1:2 000 18.03 (Forrest Road).)

Dated 4 May 1990.

N. J. SMYTH, Executive Director.

CANCELLATION OF RESERVE No. 36752

File No. 958/981.

His Excellency the Governor in Executive Council has been pleased to approve, under section 37 of the Land Act 1933 of the cancellation of Reserve No. 36752 (Karratha Lots 2173, 2189, 2215, 2217, 2250, 2267 and 2372) "Use and Requirements of the Government Employees Housing Authority".

(Plan Karratha 1:2 000 29.27, 28.27, 28.26, 29.26 (Stanbridge Way).)

Dated 4 May 1990.

N. J. SMYTH, Executive Director.

CANCELLATION OF RESERVE No. 39937

File No. 947/971 V2.

His Excellency the Governor in Executive Council has been pleased to approve, under section 37 of the Land Act 1933 of the cancellation of Reserve No. 39937 (Esperance Lot 858) "Railway Purposes".

(Plan Esperance 1:2 000 15.12 and 16.12 (Johns & Stewart Streets).)

Dated 4 May 1990.

N. J. SMYTH, Executive Director.

CANCELLATION OF RESERVE No. 28336

File No. 3028/66.

His Excellency the Lieutenant Governor and Administrator in Executive Council has been pleased to approve, under section 37 of the Land Act 1933 of the cancellation of Reserve No. 28336 (Gascoyne Junction Lot 17) "Power Station".

(Plan Gascoyne Junction Townsite (Scott Street).)

Dated 4 May 1990.

N. J. SMYTH, Executive Director.

PUBLIC WORKS ACT 1902

Sale of Land

Notice is hereby given that His Excellency the Governor has approved under section 29B (1) (a) (i) of the Public Works Act 1902, of the sale by public auction or private contract of the land hereinafter described, which was compulsorily taken or resumed under that Act for a public work, namely Public Hospital at Hampton Street, Beaconsfield and Public Hospital at Mary Street, Fremantle and has been used for that public work for a period of ten years or more and being no longer required for that work.

Land

File No. 4368/989.

Fremantle Town Lots 734, 762, 763 and 1869 held as part of Reserve 25971—currently held as Crown Grant in Trust as is shown more particularly delineated and coloured red on plan L.A.W.A. 608.

Land

File No. 3776/989.

Portion of Swan Location S and being Lot 2 the subject of Diagram 54460 and being the whole of the land contained in Certificate of Title Volume 1634 Folio 656 as is shown more particularly delineated and coloured green on plan L.A.,W.A. 605.

Dated this 24th day of April 1990.

N. J. SMYTH, Executive Director, Department of Land Administration.

PUBLIC WORKS ACT 1902**Sale of Land**

File No. 4368/989.

Notice is hereby given that His Excellency the Governor has authorised under section 29 (7) (a) (ii) of the Public Works Act 1902, the sale by public auction or private contract of the land hereunder described, such land being no longer required for the work for which it was acquired.

Land

Fremantle Lots 760, 761 and 1868 held as part of Reserve 25971 currently held as a Crown Grant in Trust.

Portion of Fremantle Town Lot 731 and being Lot 6 on Plan 4335 and being the whole of the land comprised in Certificate of Title Volume 1251 Folio 563.

Portion of Fremantle Town Lot 732 and being Lot 64 the subject of Diagram 28484 and being the whole of the land comprised in Certificate of Title Volume 1276 Folio 477.

Portion of Fremantle Town Lot 733 and being Lot 1 on Plan 4335 and being the whole of the land comprised in Certificate of Title Volume 781 Folio 67.

Portion of Fremantle Town Lot 733 and being Lot 2 on Plan 4335 and being the whole of the land comprised in Certificate of Title Volume 1011 Folio 189.

Portion of Fremantle Town Lot 732 and 733 and being Lot 3 on Plan 4335 and being the whole of the land comprised in Certificate of Title Volume 1008 Folio 10.

Fremantle Town Lot 759 and being the whole of the land comprised in Certificate of Title Volume 1020 Folio 855 as is shown more particularly delineated and coloured green on plan L.A.,W.A. 608.

Dated this 24th day of April 1990.

N. J. SMYTH, Executive Director, Department of Land Administration.

PUBLIC WORKS ACT 1902**Sale of Land**

Notice is hereby given that His Excellency the Governor has approved under section 29B (1) (a) (i) of the Public Works Act 1902, of the sale by public auction or private contract of the land hereinafter described, which was compulsorily taken or resumed under that Act for a public work, namely Public Hospital at Hampton Street, Beaconsfield and Public Hospital at Mary Street, Fremantle and has been used for that public work for a period of ten years or more and being no longer required for that work.

Land

File No. 4368/989.

Fremantle Town Lots 734, 762, 763 and 1869 held as part of Reserve 25971—currently held as Crown Grant in Trust as is shown more particularly delineated and coloured red on plan L.A.,W.A. 608.

Land

File No. 3776/989.

Portion of Swan Location S and being Lot 2 the subject of Diagram 54460 and being the whole of the land contained in Certificate of Title Volume 1634 Folio 656 as is shown more particularly delineated and coloured green on plan L.A.,W.A. 605.

Dated this 24th day of April 1990.

N. J. SMYTH, Executive Director, Department of Land Administration.

PUBLIC WORKS ACT 1902**Sale of Land**

Notice is hereby given that His Excellency the Governor has authorised under section 29 (7) (a) (ii) of the Public Works Act 1902, the sale by public auction or private contract of the land hereinafter described, such land being no longer required for the purpose for which it was acquired.

Land

File No. 4157/989.

Portion of Swan Location 7 and being part of Lot 6 on Diagram 44086 and being part of the land contained in Certificate of Title Volume 1353 Folio 107 as is shown more particularly delineated and coloured green on Plan L.A.,W.A. 606.

Land

File No. 3753/989.

Portion of Swan Location 16 and being part of Lot 142 on Plan 1431, being part of the land contained in Certificate of Title Volume 759 Folio 11 as is shown more particularly delineated and coloured green on Plan L.A.,W.A. 588.

Land

File No. 3753/989.

Portion of Swan Location 16 and being Lot 1 on Diagram 2342 and Lot 6 on Diagram 12274 and being the whole of the land contained in Certificate of Title Volume 1079 Folio 911 as is shown more particularly delineated and coloured green on Plan L.A.,W.A. 585.

Land

File No. 3764/976.

Swan Locations 9582, 9723 and 10240 held as Reserve 34530 as is shown more particularly delineated and coloured green on Plan L.A.,W.A. 610.

Dated this 24th day of April 1990.

N. J. SMYTH, Executive Director, Department of Land Administration.

PUBLIC WORKS ACT 1902

Sale of Land

File No. 3753/989.

Notice is hereby given that the piece or parcel of land hereinafter described is no longer required for the purpose for which it was resumed and is available for sale under the provisions of section 29 (1) of the Public Works Act 1902.

A person who immediately prior to the taking of the land referred to had an estate in fee simple in that land may, within three months after publication of this Notice in the *Gazette* and in accordance with the provisions of section 29 (3) of the Public Works Act 1902, apply to the Minister for Works at the Office of the Department of Public Works for an option to purchase the land but such application shall be subject to the provisions of section 29 (3) (ca) of that Act.

Land

Portion of Swan Location 16 and being part of Lot 5 the subject of diagram 12273, being part of the land contained in Certificate of Title Volume 1182 Folio 392 and portion of Swan Location 16 and being part of Lot 140 on deposited Plan 1431, being part of the land contained in Certificate of Title Volume 198 Folio 19 and Portion of Swan Location 16 and being part of Lot 141 on Plan 1431, being part of the land contained in Certificate of Title Volume 977 Folio 123 as is shown more particularly delineated and coloured green on plan L.A.,W.A. 589.

Dated this 24th day of April 1990.

N. J. SMYTH, Executive Director, Department of Land Administration.

LOCAL GOVERNMENT ACT 1960

It is hereby declared that, pursuant to the resolution of the Shire of York passed at a meeting of the Council held on or about August 25, 1988, the undermentioned lands have been set apart, taken, or resumed under section 17 of the Public Works Act 1902, for the purpose of a new road, that is to say:—

York

1267/988.

Road No. 33 (Mokine Road)(widening and deviations of part) Those portions of Avon Location f as delineated and shown coloured dark brown on Land Administration Pland 17458. 9160 square metres being resumed from Avon Location f. (Public Plan Mt. Observation N.E. 1:250 000; 2B/40 Chain).

LOCAL GOVERNMENT ACT 1960

It is hereby declared that, pursuant to the resolution of the Shire of Serpentine-Jarrahdale passed at a meeting of the Council held in November, 1988, the undermentioned lands have been set apart, taken, or resumed under section 17 of the Public Works Act 1902, for the purpose of a new road, that is to say:—

Serpentine-Jarrahdale

569/989.

Road No. 8968 (Rowley Road)(widening of part) That portion of Peel Estate Lot 694 as delineated and shown coloured dark brown on Land Administration Diagram 89275. 2099 square metres being resumed from Peel Estate Lot 694. (Public Plan: Peel 1:10 000 4.8; 341A/40 Chain).

LOCAL GOVERNMENT ACT 1960

It is hereby declared that, pursuant to the resolution of the Shire of Nannup passed at a meeting of the Council held on or about September 24, 1987, the undermentioned lands have been set apart, taken, or resumed under section 17 of the Public Works Act 1902, for the purpose of a new road, that is to say:—

Nannup

2864/987.

Road No. 2996 (Cundinup Road)(widening of part) That portion of Nelson Location 11275 as delineated and shown coloured dark brown on Land Administration Diagram 89283. 1334 square metres being resumed from Nelson Location 11275. (Public Plan: Balingup S.W. 1:25 000; 439A/40 Chain).

LOCAL GOVERNMENT ACT 1960

It is hereby declared that, pursuant to the resolution of the Shire of Moora passed at a meeting of the Council held on or about March 15, 1989, the undermentioned lands have been set apart, taken, or resumed under section 17 of the Public Works Act 1902, for the purpose of a new road, that is to say:—

Moora

6175/896 (MRD 42-134-7).

Road No. 2759 (Roberts Street)(widening of part) That portion of Moora Lot 49 (Reserve 3542) as delineated and shown coloured dark brown on Land Administration Diagram 89284. Reserve No. 3542 is hereby reduced by 10 square metres. (Public Plan: Moora 1:2 000 21.10; Moora Regional).

LOCAL GOVERNMENT ACT 1960

It is hereby declared that, pursuant to the resolution of the Shire of Manjimup passed at a meeting of the Council held on or about May 25, 1987, the undermentioned lands have been set apart, taken, or resumed under section 17 of the Public Works Act 1902, for the purpose of a new road, that is to say:—

Manjimup

1506/987.

Road No. 18117 (Deadmans Gully Road) (i) A strip of land, varying in width, commencing at the southwestern side of a surveyed road (Dixvale Road) and extending as surveyed generally southwestwards thence northwestwards along the southwestern and southeastern boundaries of Nelson Location 9047, the southwestern boundaries of the northern severance of Nelson Location 11989 and the southwestern boundaries of Nelson Location 9053 to terminate at a line in prolongation northwestwards of the northernmost boundary of the said Location 9053.

(ii) (Widening and deviation of parts) Those portions of Nelson Locations 9043, 9047, 9051 and 11989 as delineated and shown coloured dark brown on Land Administration Plan 17332.

2881 square metres being resumed from Nelson Location 9043.

135 square metres being resumed from Nelson Location 9047.

4992 square metres being resumed from Nelson Location 9051.

5877 square metres being resumed from Nelson Location 11989.

(Public Plan Wilgarup S.W. 1:25 000; 439c/40 Chain).

LOCAL GOVERNMENT ACT 1960

It is hereby declared that, pursuant to the resolution of the City of Canning passed at a meeting of the Council held on or about November 28 1988, the undermentioned lands have been set apart, taken, or resumed under section 17 of the Public Works Act 1902, for the purpose of a new road, that is to say:—

Canning

3659/978.

Road No. 18119 (Batten Road) A strip of land 20 metres wide, widening at its commencement and terminus, commencing at the southeastern side of Road No. 652 (Gibbs Street) and extending as delineated and shown coloured dark brown on Land Administration Diagram 84229 southeastward through Canning Location 2405 (Reserve 31311) to terminate at the northwestern side of a surveyed road (Gerard Street). Reserve No. 31311 is hereby reduced by 3766 square metres. (Public Plan: Perth 1:2 000 19.18; F15.4 Chain).

And whereas His Excellency the Governor has declared that the said lands have been set apart, taken, or resumed for the purpose of the said roads, and that plans of the said lands might be inspected at the Department of Land Administration, Perth, it is hereby notified that the lands described above are now vested in Her Majesty for an estate in fee simple in possession for the public work herein expressed.

By Order of His Excellency—

Dated 27th March, 1990.

KAY HALLAHAN, Minister for Lands.

ROAD DEDICATION

It is hereby notified that the Minister for Lands has approved, pursuant to section 288 of the Local Government Act, the dedication as public street the roads in the various Municipalities as described in the abovementioned resumption notices.

By Order of the Minister for Lands.

Dated 11th April, 1990.

N. J. SMYTH, Executive Director.

LAND ACT 1933

NOTICE OF INTENTION TO GRANT A SPECIAL LEASE UNDER SECTION 116

Corres 2363/974.

It is hereby notified that it is intended to grant a lease of King Location 437 to D. B. and C. D. Marra for a term of 21 years for the purpose of "Horticulture".

N. J. SMYTH, Executive Director.

PUBLIC WORKS ACT 1902; LOCAL GOVERNMENT ACT 1960

L.A. 3058/988

NOTICE OF INTENTION TO TAKE OR RESUME LAND

The Minister for Works hereby gives notice, in accordance with the provisions of section 17 (2) of the Public Works Act 1902, that it is intended to compulsorily acquire on behalf of the City of Wanneroo under section 17 (1) of that Act, the several pieces or parcels of land described in the schedule hereto for Road Purposes, and that the said pieces or parcels of land are marked off on City of Wanneroo Plan E701-1-1 copies of which may be inspected at the Department of Land Administration, Perth, and at the Office of the City of Wanneroo.

Schedule

No.	Owner or Reputed Owner	Occupier or Reputed Occupier	Description	Area (Approx)
1.	Davies, Arthur Thorndike and Inez Theone	A. T. and I. T. Davies	Portion of Swan Location 1472 and being portion of Lot 383 on Plan 2820 and being part of the land comprised in Certificate of Title Volume 33 Folio 258A.	12.5 m ²
2.	Stuart, Colleen Mary	C. M. Stuart	Portion of Swan Location 1472 and being portion of Lot 384 on Plan 2820 and being part of the land comprised in Certificate of Title Volume 62 Folio 2A.	18 m ²
3.	Smallacombe, Alfred John and Smallacombe, Hazel Alice	A. J. and H. A. Smallacombe	Portion of Swan Location 1472 and being portion of Lot 288 on Plan 2820 and being part of the land comprised in Certificate of Title Volume 1100 Folio 254.	12.5 m ²
4.	Nottle, Desmond and Cheryl Joy	G. D. and C. J. Nottle	Portion of Swan Location 1472 and being portion of Lot 246 on Plan 2820 and being part of the land comprised in Certificate of Title Volume 1177 Folio 303.	5.12 m ²

Schedule—continued.

No.	Owner or Reputed Owner	Occupier or Reputed Occupier	Description	Area (Approx)
5.	Tony Ashby Pty Ltd	Tony Ashby Pty Ltd	Portion of Swan Location 1472 and being portion of Lot 287 on Plan 2820 and being part of the land comprised in Certificate of Title Volume 1218 Folio 745.	18 m ²
6.	Marsden, Anne Boyd	A. B. Marsden	Portion of Swan Location 1472 and being portion of Lot 151 on Plan 2820 and being part of the land comprised in Certificate of Title Volume 1592 Folio 380.	4.74 m ²

Dated 27 April 1990.

N. G. SMYTHE, Executive Director, Department of Land Administration.
(This Notice supercedes the Notice that appeared in the *Government Gazette* dated 3 March 1989.)

LOCAL GOVERNMENT**LOCAL GOVERNMENT ACT 1960***City of Melville and City of Cockburn*

(District and Ward Boundaries)

ORDER No. 1 1990

Made by His Excellency the Governor and under the provisions of section 12 of the Local Government Act.

Citation

1. This Order may be cited as the "City of Melville and City of Cockburn (District and Ward Boundaries) Order No 1. 1990".

Alteration of District Boundaries

2. The boundaries of the districts of the City of Melville and the City of Cockburn are hereby altered and adjusted by severing from the district of the City of Melville the land described in the Schedule A to this Order and annexing that land to the City of Cockburn.

3. The boundaries of the districts of the City of Cockburn and the City of Melville are hereby altered and adjusted by severing from the district of the City of Cockburn the land described in Schedule B to this Order and annexing that land to the City of Melville.

4. The boundary of the South West Ward of the City of Melville is hereby altered by severing the land described in Schedule A and annexing the land described in Schedule B.

5. The boundary of the North Ward of the City of Cockburn is hereby altered by severing the land described in Schedule B and annexing the land described in Schedule A.

By His Excellency's Command,

G. PEARCE, Clerk of the Council.

Corr. 2535/71

Technical Description

Schedule "A"

All that portion of land bounded by lines starting from a point on the prolongation easterly of the northern boundary of part Lot 60 as shown on Office of Titles Diagram 56754 and situated 16.55 metres from the northeastern corner of that lot, a point on a present southern boundary of the City of Melville and extending 55 degrees 7 minutes, 93.67 metres; thence 68 degrees 13 minutes 78.79 metres; thence 80 degrees 40 minutes, 96.70 metres; thence 72 degrees 22 minutes, 46.75 metres to a southwestern corner of Cockburn Sound Location 2743 (Reserve 31968); thence generally southeasterly along boundaries of that location to the northern boundary of Location 10, a point on a present southern boundary of the City of Melville and thence westerly along that boundary to the starting point.

Area: 4.35 ha.

Department of Land Administration Public Plan: Perth 2 000 11.11.

Corr. 2535/71

Technical Description

Schedule "B"

All that portion of land bounded by lines starting from the southwestern corner of Jandakot Agricultural Area Lot 458 (Reserve 24826), a point on a present southern boundary of the City of Melville and extending southerly along the prolongation of the western boundary of that Lot 458 to the southeastern boundary of Lot 9 as shown on Office of Titles Diagram 73519, thence northeasterly along that boundary to the southern side of Leeming Road; thence 57 degrees 30 minutes to the northern side of Leeming Road, a point on a present southern boundary of the City of Melville and thence westerly along that boundary to the starting point.

Area approximately: 10.05 ha.

Department of Land Administration Public Plan: Perth 2 000 14.10.

LOCAL GOVERNMENT ACT 1960

Municipality of the City of Armadale

By-law for the Prohibition of Vehicles on Reserves

In pursuance of the powers conferred upon it by the Local Government Act 1960 and of all other powers enabling it, the Council of the City of Armadale hereby records having resolved on the 6th day of March 1990 to make and submit for confirmation by the Governor the following amendment to the By-law published in the *Government Gazette* on the 3rd August 1973.

(1) Where the words "Shire of Armadale-Kelmscott" appear, substitute the words "City of Armadale".

(2) Delete Clause 2 of the By-law and substitute the following—

"2. (1) Except with the prior written permission of the Council of the City of Armadale, no person shall drive or ride or bring any vehicle, or permit any person to drive or ride or bring any vehicle on or over any reserve, except on or over such parts of the reserve as are set aside as roads or driveway.

(2) Disabled persons using wheelchairs and motorised wheelchairs are excluded from the provision of this Clause".

Dated the 28th day of March 1990.

The Common Seal of the City of Armadale was hereunto affixed by the authority of a resolution of the Council in the presence of:

I. K. BLACKBURN, Mayor.

J. W. FLATOW, Town Clerk.

Recommended:

JEFF CARR, Acting Minister for Local Government.

Approved by His Excellency the Governor in Executive Council the 24th day of April 1990.

G. PEARCE, Clerk of Council.

LOCAL GOVERNMENT ACT 1960

Municipality of the City of Wanneroo

Amendments to By-laws Relating to Dogs

In pursuance of the powers conferred upon it by the abovementioned Act and of all other powers enabling it, the Council of the abovementioned Municipality hereby records having resolved on 26 July 1989, to make and submit for confirmation by the Governor the following amendments to its By-laws Relating to Dogs, as published in the *Government Gazette* on 21 November 1986 and amended on 7 August 1987, 11 November 1988, 13 January 1989 and 29 December 1989.

1. By-law 13A is amended by deleting the words "Mullaloo Foreshore, Mullaloo, being portion of Reserve No. 20561" and substituting the following:

" Foreshore Reserve No. 20561, other than the one kilometre of beach at Hillarys from 200 metres south of the south-west corner of "A" Class Reserve 23563 to 800 metres north of the south-west corner of "A" Class Reserve 23563 being part of Reserve 20561 ".

2. By-law 14 is amended by deleting clause (d) and inserting the following words after clause (c):

" except a person who is blind or partially blind or is a trainer accompanied by a *bona fide* guide dog. "

3. The Second Schedule to the Principal By-laws is amended by deleting Item 5 and renumbering Item 6 to read Item 5.

Dated this 30th day of January 1990.

The Common Seal of the City of Wanneroo was hereunto affixed by authority of a resolution of the Council in the presence of:

B. A. COOPER, Mayor.

R. F. COFFEY, Town Clerk.

Recommended:

JEFF CARR, Acting Minister for Local Government.

Approved by His Excellency the Governor in Executive Council this 24th day of April 1990.

G. PEARCE, Clerk of the Council.

LOCAL GOVERNMENT ACT 1960

Municipality of the City of Wanneroo

Amendment to By-laws Relating to Parking Facilities

Further to the powers conferred upon it by the abovementioned Act and of all other powers enabling it, the Council of the abovementioned Municipality hereby records having resolved on the 23 August 1989 to make and submit for confirmation by the Governor the following amendment to its By-laws Relating to Parking Facilities, as published in the *Government Gazette* on 8 May 1981 and amended on 28 October 1983, 17 August 1984, 20 February 1987, 12 June 1987, 22 July 1988 and 19 May 1989.

1. By-law 3 (1) is amended by repealing subsection (a) and substituting the following—

"(a) With the consent of the owner or occupier includes land that is not owned, controlled or occupied by the Municipality."

2. By-law 39A is repealed and the following by-law is substituted—

"39A No person shall stand or park a vehicle or permit a vehicle to stand or park on land which is not a road or parking facility unless with the consent of the owner or person in occupation of such land."

3. The Second Schedule to the by-laws is amended by deleting item 17 and inserting after item 16 the following—

"17	39A	Unauthorised parking upon private property	\$25.00
18		All other offences not specified	\$20.00"

Dated this twenty-sixth day of October 1989.

The Common Seal of the City of Wanneroo was hereunto affixed by authority of a resolution of the Council in the presence of—

B. A. COOPER, Mayor.

R. F. COFFEY, Town Clerk.

Recommended—

JEFF CARR, A/Minister for Local Government.

Approved by His Excellency the Governor in Executive Council this 24th day of April 1990.

G. PEARCE, Clerk of the Council.

LOCAL GOVERNMENT ACT 1960*The Municipality of the City of Wanneroo*

Repeal of By-laws

In pursuance of the powers conferred upon it by the abovementioned Act and of all other powers enabling it, the Council of the abovementioned Municipality hereby records having resolved of the twenty second day of November 1989, to submit for confirmation by the Governor the repeal of the following by-laws—

Title	<i>Government Gazette</i>
By-laws relating to Long Service Leave	No. 44 19 June 1963
By-law relating to Minutes	No. 26 2 June 1933
By-law relating to Sick Leave	No. 23 19 March 1968

Dated this 13th day of December 1989.

The Common Seal of the City of Wanneroo was hereunto affixed by authority of a resolution of the Council in the presence of:

B. A. COOPER, Mayor.
R. F. COFFEY, Town Clerk.

Recommended:

JEFF CARR, A/Minister for Local Government

Approved by His Excellency the Governor in Executive Council this 24th day of April 1990.

G. PEARCE, Clerk of the Council.

LOCAL GOVERNMENT ACT 1960*Municipality of the Town of Albany*

By-laws Relating to Parks and Reserves

In pursuance of the powers conferred by the Act and all other powers enabling it, Council hereby records having resolved on 28 November 1989 to make and submit for confirmation by the Governor the following amendments to its By-laws relating to Parks and Reserves, as published in the *Government Gazette* dates 21 December 1966 and amended from time to time.

In By-law 30, Speed limits on or through Parks and Reserves delete "10 miles per hour" and substitute "20 kilometres per hour".

Dated this 28th day of December 1989.

The Common Seal of Town of Albany was hereunto affixed by authority of the Council in the presence of:

A. G. KNIGHT, Mayor.
M. A. JORGENSEN.

Recommended for Approval—

JEFF CARR, Acting Minister for Local Government.

Approved by His Excellency the Governor in Executive Council the 24 April 1990.

G. PEARCE, Clerk of the Council.

LOCAL GOVERNMENT ACT 1960*Municipality of the Shire of Albany*

Repeal of By-law

In pursuance of the powers conferred upon it by the abovementioned Act, the Council of the abovementioned Municipality hereby records having resolved on 24 May 1989, to submit for confirmation by the Governor the Repeal of the following By-law—

Depasturing Sheep on Commonages—*Government Gazette* 10/4/1941 Page 505.

Dated this 25th day of May 1989.

The Common Seal of the Shire of Albany was hereto affixed in the presence of—

H. A. RIGGS, President.

D. J. CUNNINGHAM, Shire Clerk.

Recommended—

JEFF CARR, Acting Minister for Local Government.

Approved by His Excellency the Governor in Executive Council on 24 April 1990.

G. PEARCE, Clerk of the Council.

LOCAL GOVERNMENT ACT 1960*The Municipality of the Shire of Busselton*

By-law Relating to Standing Orders

In pursuance of the powers conferred upon it by the abovementioned Act and of all other powers enabling it the Council of the Shire of Busselton hereby records having resolved on 23rd day of August 1989 to make and submit for confirmation by the Governor the following amendment to its by-law relating to Standing Orders published in the *Government Gazette* of 23rd August 1962 and amended by notice in the *Government Gazette* from time to time.

The principal by-law is amended by—

1. Amending Clause 20 (i) by adding the following words "except when prevented from doing so by sickness or infirmity".

Dated this 18th day of October 1989.

The Common Seal of the Shire of Busselton was hereunto affixed by authority of a resolution of the Council in the presence of—

E. J. SMITH, President.

B. CAMERON, Shire Clerk.

Recommended—

JEFF CARR, A/Minister for Local Government.

Approved by His Excellency the Governor in Executive Council this 24th day of April 1990.

G. PEARCE, Clerk of the Council.

LOCAL GOVERNMENT ACT 1960

MUNICIPALITY OF THE SHIRE OF KONDININ

By-laws Relating to Prevention of Damage to Streets

In pursuance of the Powers conferred upon it by the abovementioned Act the Council of the abovementioned Municipality hereby records having resolved on the 20th day of September 1989 to adopt such of the Draft Model By-laws published in the *Gazette* of the 18th day of February 1965 with such alterations as are here set out—

Alterations

Delete the words "or Animal" wherever it occurs in By-law 6 and after the words "Commits an" in the last line delete "offence. Penalty: Fifty Pounds." and insert "offence and is liable upon conviction to pay a Penalty not exceeding Five Hundred Dollars."

The Common Seal of the Shire of Kondinin was hereunto affixed by authority of a resolution of the Council in the presence of—

B. W. WILKINS, President.
M. J. JONES, Shire Clerk.

Recommended—

JEFF CARR, Acting Minister for Local Government.

Approved by His Excellency the Governor in Executive Council this 24th day of April 1990.

G. PEARCE, Clerk of the Council.

LOCAL GOVERNMENT ACT 1960

Municipality of the Shire of Mt Marshall

By-laws Relating to the Repeal of By-laws

In pursuance of the powers conferred upon it by the Local Government Act and of all other powers enabling it, the Council of the abovementioned municipality hereby records having resolved on 15 August 1989 to make and submit for confirmation by the Governor the following by-laws.

By-law to repeal the following by-laws of the Shire of Mt Marshall.

	<i>Government Gazette</i>
(a) Discount on Rates By-laws	25/7/24
(b) Building By-laws	17/5/29
(c) Dogs By-laws	17/8/34
(d) Control of Water Reserves By-laws	24/5/35
(e) Appointment of Wages Men By-laws	10/2/42
(f) Supply and Distribution of Water By-laws	20/4/45
(g) Straying Stock By-laws	20/1/50
(h) Parking By-laws	20/1/50
(i) Long Service Leave By-laws	21/12/51

Dated the 21st November 1989.

The Common Seal of the Shire of Mt Marshall was hereto affixed in the presence of—

N. J. GOBBART, President.
M. N. BROWN, Shire Clerk.

Recommended—

JEFF CARR, Acting Minister for Local Government.

Approved by His Excellency the Governor in the Executive Council on 24 April 1990.

G. PEARCE, Clerk of the Council.

LOCAL GOVERNMENT ACT 1960*Municipality of the Shire of Mt Marshall*

By-law Relating to the Repeal of By-laws

In pursuance of the powers conferred upon it by the Local Government Act and of all other powers enabling it, the Council of the abovementioned municipality hereby records having resolved on 19 September 1989 to make and submit for confirmation by the Governor the following by-law.

By-law to repeal the following by-laws of the Shire of Mt Marshall.

Government Gazette

- | | |
|---|----------|
| (a) Local Government Model By-laws—(Petrol Pumps)
No. 10 | 16/11/66 |
| (b) Control the Use of Stalls, Hawkers | 14/11/52 |

Dated the 21st November 1989.

The Common Seal of the Shire of Mt Marshall was hereto affixed in the presence of—

N. J. GOBBART, President.

M. N. BROWN, Shire Clerk.

Recommended—

JEFF CARR, Acting Minister for Local Government.

Approved by His Excellency the Governor in the Executive Council on 24 April 1990.

G. PEARCE, Clerk of the Council.

LOCAL GOVERNMENT ACT 1960*Municipality of the Shire of Swan*

By-law Relating to Signs, Hoardings and Bill Posting

In pursuance of the powers conferred upon it by the abovementioned Act and of all other powers enabling it, the Council of the abovementioned municipality records having resolved on 29 May 1989, to make and submit for confirmation by the Governor the following amendment to the By-law Relating to Signs, Hoardings and Bill Posting published in the *Government Gazette* of Western Australia on 9 October 1981 and as previously amended by notices published in the *Government Gazette* on 1 June 1984, 19 October 1984 and 31 October 1986—

1. By deleting the Third Schedule thereto and by substituting in lieu thereof—

Third Schedule

Scale of Fees

Pylon or Tower Sign	\$50.00	
Oversized Pylon or Tower Sign	\$5.00 per m ²	(minimum \$50.00)
Illuminated Sign— on Roof	\$5.00 per m ²	(minimum \$50.00)
under Verandah	\$25.00	
other	\$50.00	
Development Signs	\$5.00 per m ²	(minimum \$100.00)
Rural Producer's Sign	Nil	
Sign Panel	\$10.00	
Hoardings	\$125.00 per annum	
Any other Sign	\$50.00	

Dated this 15th day of January 1990.

The Common Seal of the Shire of Swan was hereunto affixed by authority of a resolution of the Council in the presence of—

C. M. GREGORINI, President.

M. F. HUNT, Acting Shire Clerk.

Recommended—

JEFF CARR, A/Minister for Local Government.

Approved by His Excellency in Executive Council this 24th day of April 1990.

G. PEARCE, Clerk of the Council.

LOCAL GOVERNMENT ACT 1960*Municipality of the Shire of Swan***Building Line By-law No. 1—Great Northern Highway**

In pursuance of the powers conferred upon it by the abovementioned Act and of all other powers enabling it, the Council of the abovementioned municipality records having resolved on 26 February 1990, to make and submit for confirmation by the Governor the following form of revocation of Building Line By-law No. 1 made by the Swan Road Board on 8 March 1957 and published in the *Government Gazette* of Western Australia on 15 October 1957.

1. The whole of Building Line By-law No. 1—Great Northern Highway—published in the *Government Gazette* on 15 October 1957 is hereby revoked.

Dated this 27th day of February 1990.

The Common Seal of the Shire of Swan was hereunto affixed by authority of the resolution of the Council in the presence of—

C. M. GREGORINI, President.

E. W. T. LUMSDEN, Chief Executive Officer/Shire Clerk.

Recommended—

JEFF CARR, Acting Minister for Local Government.

Approved by His Excellency the Governor in Executive Council this 24th day of April 1990.

G. PEARCE, Clerk of the Council.

LOCAL GOVERNMENT ACT 1960*Shire of Wyndham-East Kimberley***By-laws Relating to Regulating Holiday Accommodation**

In pursuance of the powers conferred upon it by the abovementioned Act the Council of the abovementioned Municipality hereby records having resolved on 23 January 1990 to amend its By-laws Relating to Regulating Holiday Accommodation published in the *Government Gazette* on 6 December 1974—

Replace the figures "\$2" and "\$20" in By-law 3 (2) with the figures "\$5" and "\$150" respectively.

The Common Seal of the Municipality of Wyndham-East Kimberley was hereto affixed this 25th day of January 1990 in the presence of—

S. BRADLEY, President.

I. W. STUBBS, Shire Clerk.

Recommended—

JEFF CARR, Acting Minister for Local Government.

Approved by His Excellency the Governor in Executive Council on 24th day of April 1990.

G. PEARCE, Clerk of the Council.

LOCAL GOVERNMENT ACT 1960*Shire of Wyndham-East Kimberley***By-law Relating to Motels**

In pursuance of the powers conferred upon it by the abovementioned Act the Council of the abovementioned Municipality hereby records having resolved on 23 January 1990 to amend its By-laws Relating to Motels published in the *Government Gazette* on 19 March 1982.

Add the following subclause to Clause 16—

- (3) The Annual Registration Fee for a Motel shall be either \$5 per annum for each residential unit or \$150 per annum, whichever is the greater.

The Common Seal of the Municipality of Wyndham-East Kimberley was hereto affixed this 25th day of January 1990 in the presence of—

S. BRADLEY, President.

I. W. STUBBS, Shire Clerk.

Recommended—

JEFF CARR, Acting Minister for Local Government.

Approved by His Excellency the Governor in Executive Council the 24th day of April 1990.

G. PEARCE, Clerk of the Council.

SHIRE OF IRWIN

Statement of Income and Expenditure for the Year ended 30th June 1989

	Expenditure \$	Income \$
General Purpose Income	—	758 996
General Administration	245 838	31 431
Law, Order and Public Safety	58 747	15 002
Health	31 162	15 760
Housing	10 306	15 977
Welfare	37 000	36 500
Community Amenities	92 121	54 557
Recreation and Culture	204 864	73 636
Transport	788 188	508 059
Economic Services	80 170	92 811
Other Property and Services	178 060	171 519
Fund Transfers	10 000	—
Finance and Borrowing	223 588	63 636
	<hr/> 1 969 044	<hr/> 1 837 884
Less Depreciation Written Back	58 558	—
Credit Balance 1 July, 1988	—	73 782
	<hr/> 1 910 486	<hr/> 1 911 666
Credit Balance 30 June, 1989	1 180	—
	<hr/> \$1 911 666	<hr/> \$1 911 666

Balance Sheet as at 30 June 1989

	Assets \$
Current Assets: Municipal Fund	45 992
Non Current Assets—	
Trust Fund	328 210
Reserve Funds	80 961
Loan Capital	3 500
Deferred Assets	9 238
Fixed Assets	2 619 067
	<hr/> \$3 084 968
	Liabilities \$
Current Liabilities: Municipal Fund	44 812
Non Current Liabilities: Trust Fund	328 210
Deferred Liabilities	599 721
	<hr/> \$972 743
	<hr/> \$
Total Assets	2 658 673
Total Liabilities	630 090
	<hr/>
Capital Accumulation Account at 30 June 1989	\$2 112 225

We hereby certify that the figures and particulars contained in these statements are correct.

E. H. DEMPSTER, President.
J. PICKERING, Shire Clerk.

Shire of Irwin

Audit Report

A: FINANCIAL STATEMENTS

- (i) I have audited the accompanying accounts of the Shire of Irwin set out on Schedules 1 to 25 for the year ended June 30th, 1989, in accordance with the requirements of the Local Government Audit Directions and the Australian Auditing standards.
- (ii) In my opinion the accompanying accounts are drawn up in accordance with the books of the Council and fairly present the requirements of the Local Government Act and the Local Government Accounting Directions which are to be dealt with in preparing the accounts.

B: STATUTORY COMPLIANCE

Subject to my management report I did not, during the course of the audit, become aware of any instances where the Council did not comply with the statutory requirements of the Local Government Act and the Local Government Accounting Directions with the following exceptions:

- (1) During the financial year funds were withdrawn from a General Reserve Fund without obtaining the authorization required under section 528 of the Act.
- (2) The books of account were not completed and made available for audit within the time period required by section 529 of the Act.
- (3) Quarterly financial reports were not presented to the Council as required by section 628 of the Act.
- (4) In my opinion the books of account were not maintained in a satisfactory manner throughout the financial year.

Dated 2 March 1990.

M. BREMAN, Auditor.

BUSH FIRES ACT 1954**APPOINTMENT OF FIRE CONTROL OFFICERS***City of Belmont*

It is hereby notified for public information that the undermentioned persons have been appointed Fire Control Officers for the City of Belmont.

Mr Kerry Blakemore
Mr William Woods
Mr John Carpenter
Mr Alan Hall
Mrs Angela Arthur

B. R. GENONI, Town Clerk.

LOCAL GOVERNMENT ACT 1960*Shire of East Pilbara*

In accordance with the provisions of Section 450 of the Local Government Act, notice is hereby given that Council has established a public pound at Reserve 25927 Gallop Road, Nullagine, as from 4th May, 1990.

Notice is also given that Council has appointed Reith Graeme Macleod as poundkeeper and ranger for the pound.

S. D. TINDALE, Shire Clerk.

LOCAL GOVERNMENT ACT 1980

Notice

LG: 168/80.

It is hereby notified for public information that the Minister for Local Government has, under the provisions of the Local Government Superannuation Act 1980, and on the nomination of the Local Government Association, the Country Shire Councils' Association, the Municipal Officers' Association and the Municipal Road Boards, Parks and Racecourse Employees Union appointed the persons named hereunder to the Local Government Superannuation Board established under that Act—

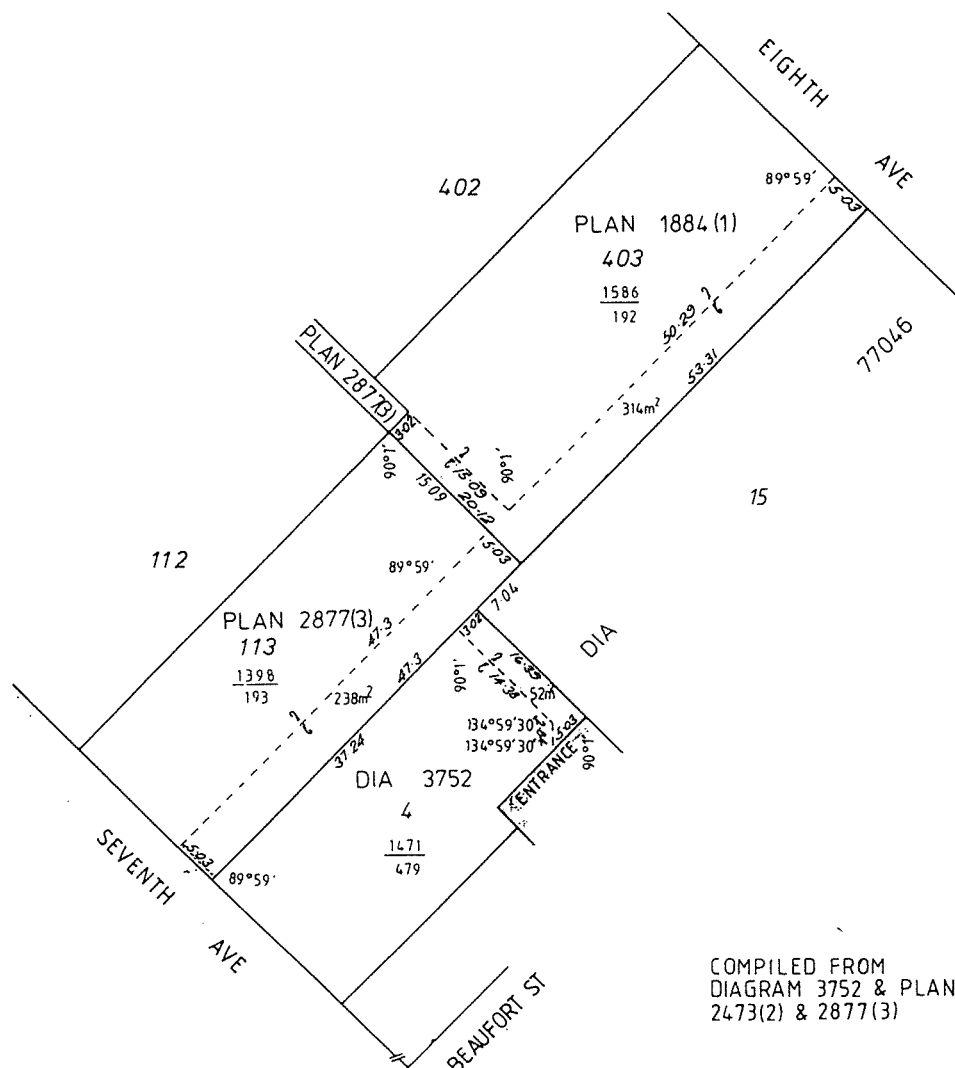
Local Government Association

Member—Mr G. Leeuwangh
First Deputy—Mr G. Clarkson
Second Deputy—Mr A. Goode

Country Shire Councils' Association

Member—Mr I. Barrett-Lennard
First Deputy—Mr D. H. Reichstein
Second Deputy—Mr B. K. Donaldson

C. WILLIAMS, Acting Secretary for Local Government.



LOCAL GOVERNMENT ACT 1960**Municipal Elections**

It is hereby notified, for general information, in accordance with section 138 of the Local Government Act 1960, that the following persons have been elected members of the undermentioned Municipalities to fill the vacancies shown in the particulars hereunder—

Date of Election; Member Elected, Surname, First Names; Office; Ward; How Vacancy Occurred; (a) Effluxion of time; (b) Resignation; (c) Death; (d) Disqualified; (e) Other; Name of Previous Member; Remarks.

Shire of Chapman Valley

5/4/90; Farrell, Kenneth Walter; Councillor; Yuna; (a); Farrel, K. W.; Annual.
5/4/90; Scott, Robert James; Councillor; South East; (a); Scott, R. J.; Annual.
5/4/90; Exten, Neil Paul Jeffery; Councillor; North; (a); Exten, N. P. J.; Annual.
5/4/90; Green, Frank Edward; Councillor; South West; (a); Green, F. E.; Annual.

Shire of Nungarin

5/5/90; Waterhouse, Colin Raymon; Councillor; Central; (a); Waterhouse, C. R.; Annual.
5/5/90; Hodges, Ian David; Councillor; Danberrin; (a); Hodges, I. D.; Annual.

Shire of Dumbleyung

5/5/90; Murphy, Terrance Charles; Councillor; Kukerin; (a); Murphy, T. C.; Annual.
5/5/90; Mott, Owen Lewis; Councillor; Dumbleyung; (a); Mott, O. L.; Annual.
5/5/90; Wright, Rodney Williams; Councillor; Dongolocking; (a); Wright, R. W.; Annual.
5/5/90; Mutter, Phillip Bradley; Councillor; Dataline; (a); Wallis, E. L.; Annual.

Shire of Mt Marshall

5/5/90; Gobbart, Norman John; Councillor; Gabbin; (a); Gobbart, N. J.; Annual.
5/5/90; O'Neil, Laurie William; Councillor; Wialki; (a); O'Neil, L. W.; Annual.
5/5/90; James, Geoffrey Austin; Councillor; Cleary; (a); James, G. A.; Annual.

M. C. WOOD, Secretary for Local Government.

LOCAL GOVERNMENT ACT 1960**Municipal Elections**

It is hereby notified, for general information, in accordance with section 138 of the Local Government Act 1960, that the following persons have been elected members of the undermentioned Municipalities to fill the vacancies shown in the particulars hereunder—

Date of Election; Member Elected, Surname, First Names; Office; Ward; How Vacancy Occurred; (a) Effluxion of time; (b) Resignation; (c) Death; (d) Disqualified; (e) Other; Name of Previous Member; Remarks.

Shire of Peppermint Grove

5/4/90; Crommelin, Barry; Councillor; —; (a); Crommelin, B.; Annual.
5/4/90; Lennon, Anthony Wayne; Councillor; —; (a); Lennon, A. W.; Annual.

Shire of Victoria Plains

5/5/90; Rogers, Edward Robert; Councillor; West; (a); Rogers, E. R.; Annual.
5/5/90; Bain, Maureen Vicki; Councillor; Central; (a); Bain, M. V.; Annual.
5/5/90; Bailey, Vernon William; Councillor; East; (a); Bailey, V. W.; Annual.

M. C. WOOD, Secretary for Local Government.

LOCAL GOVERNMENT ACT 1960**Municipal Elections**

It is hereby notified, for general information, in accordance with section 138 of the Local Government Act 1960, that the following persons have been elected members of the undermentioned Municipalities to fill the vacancies shown in the particulars hereunder—

Date of Election; Member Elected, Surname, First Names; Office; Ward; How Vacancy Occurred; (a) Effluxion of time; (b) Resignation; (c) Death; (d) Disqualified; (e) Other; Name of Previous Member; Remarks.

Shire of Serpentine-Jarrahdale

5/5/90; Kargotich, Peter; Councillor; North; (a); Kargotich, P.; Annual.
5/5/90; Atwell, Ian George; Councillor; Central; (a); Atwell, I. G.; Annual.
5/5/90; Pascall, Jeanette Anne; Councillor; South; (a); Pascall, J. A.; Annual.

Shire of Yilgarn

5/5/90; Della Bosca, Edward; Councillor; Southern Cross; (a); Della Bosca, E.; Annual.
5/5/90; Gobetti, Nola Eileen; Councillor; Southern Cross; (a); Gobetti, N. E.; Annual.
5/5/90; Harvey, Bruce; Councillor; South; (a); Harvey, B.; Annual.
5/5/90; Patroni, Peter Romolo; Councillor; South; (a); Patroni, P. R.; Annual.

Shire of Perenjori

5/5/90; McAlpine, Valerie Lynette; Councillor; Maya; (a); Syme, R. M.; Annual.
 5/5/90; Harrington, Marion Patricia; Councillor; Latham; (a); Reid, I.A.; Annual.
 5/5/90; Cannon, Alan James; Councillor; Perenjori; (a); Cannon, G. L.; Annual.
 5/5/90; West, Ian Francis; Councillor; Perenjori; (a); Hesford, R. L.; Annual.

Shire of Murchison

5/5/90; Keogh, Kimberley Walford; Councillor; Byro; (a); Keogh, K. W.; Annual.
 5/5/90; Halleen, David; Councillor; Boolardy; (a); Halleen, D. J.; Annual.
 5/5/90; Broad, Simon Arthur; Councillor; Mileura; (a); Broad, S. A.; Annual.

M. C. WOOD, Secretary for Local Government.

LOCAL GOVERNMENT ACT 1960

Municipal Elections

It is hereby notified, for general information, in accordance with section 138 of the Local Government Act 1960, that the following persons have been elected members of the undermentioned Municipalities to fill the vacancies shown in the particulars hereunder—

Date of Election; Member Elected, Surname, First Names; Office; Ward; How Vacancy Occurred; (a) Effluxion of time; (b) Resignation; (c) Death; (d) Disqualified; (e) Other; Name of Previous Member; Remarks.

Shire of Tammin

5/5/90; Hewber, Josef; Councillor; —; (a); Hewber, J.; Annual.
 5/5/90; —, —, —; (a); Rogers, A.; Annual.

Shire of Menzies

5/4/90; Finlayson, John Evans; Councillor; Ularring; (a); Finlayson, J. E.; Annual.
 5/4/90; Ridgwell, Donald Richard; Councillor; Menzies; (a); Crowe, J. A.; Annual.

Shire of Boyup Brook

5/5/90; Purse, Ian Arthur; Councillor; Scotts Brook; (a); Purse, I. A.; Annual.
 5/5/90; Miller, David Ian; Councillor; Boyup Brook; (a); Miller, D. I.; Annual.
 5/5/90; Mitchell, Forrest Guy; Councillor; Dinninup; (a); Mitchell, F. G.; Annual.

Shire of Wongan-Ballidu

5/4/90; Wilding, Anthony Hampton; Councillor; Lake Ninan; (a); Wilding, A. H.; Annual.
 5/4/90; Hasson, Edmund Albert; Councillor; West Ballidu; (a); Hasson, E. A.; Annual.
 5/4/90; Hood, David George Silver; Councillor; Miladu; (a); Hood, D. G. S.; Annual.
 5/4/90; Basham, Douglas Hugh; Councillor; Wongan Hill; (a); Williams, A. G.; Annual.

M. C. WOOD, Secretary for Local Government.

LOCAL GOVERNMENT ACT 1960

Municipality of the Shire of Boddington

Notice Requiring Payment of Rates Prior to Sale

The registered proprietors or owners in fee simple of the land described in the third column of the Appendix of this notice and persons appearing in the Register Book to have an estate or interest in the land and whose name appears in the first column of the Appendix to this notice.

Take notice that—

1. Default has been made in the payment to the Council of the abovementioned Municipality of a rate charged on the land described in the third column of the Appendix to this notice; and the default has continued for a period greater than three years;
2. The total amount owing to the Council in respect of rates and other amounts charged on the land is shown in the second column of the Appendix set opposite the description of the land;
3. Payment of these amounts representing rates, domestic refuse removal and penalties is hereby required; and
4. In default of payment, the land will be offered for sale by public auction after the expiration of 105 days from the date of service of this notice at a time appointed by the Council.

The land in respect of which the rates specified in the second column of the appendix is owing is that described in the third column of the Appendix.

Dated 1 May, 1990.

P. L. FITZGERALD, Shire Clerk.

Column 1	Column 2	Column 3
Registered Proprietor: Richard Drummond	Rates—\$1 235.52	1. Rainford Lot 25 and being the whole of Land in certificate title. Volume 2, Folio 354A.

LOCAL GOVERNMENT ACT 1960
TWENTY SECOND SCHEDULE
 Western Australia
 Form No. 1

Municipality of the Shire of Greenough

NOTICE REQUIRING PAYMENT OF RATES PRIOR TO SALE

The several registered proprietors or owners in fee simple, or persons appearing by the last memorial in the Office of the Registrar of Deeds to be seized of the fee simple respectively of the several pieces of land described in the third column of the Appendix to this notice and persons appearing in the Register Book or by memorial in the Office of the Registrar of Deeds to have respectively an estate or interest in the land, and whose names appear in the first column of the Appendix to this notice.

Take notice that—

- (1) Default has been made in the payment to the council of the abovenamed Municipality of a rate charged on the several pieces of land described in the third column of the Appendix to this Notice; and the default has continued in respect of each separate piece of land for a period greater than three years;
- (2) The total amount owing to the council in respect of rates and other amounts charged on each piece of land is shown in the second column of the Appendix set opposite the description of that piece of land;
- (3) Payment of these amounts representing rates, and charges (as the case requires) is hereby required; and
- (4) In default of payment, the pieces of land will be offered for sale by public auction after the expiration of one hundred and five days from the date of service of this notice at a time appointed by the Council.

The pieces of land in respect of which the rates specified in the second column of the Appendix are owing are those severally described in the third column of the Appendix and set opposite the respective amounts so specified.

Dated 13 March 1990.

W. T. PERRY, Shire Clerk.

Appendix

Names of Registered Proprietors or Owners, and also of all other Persons having an Estate or Interest in the Land.	Amount owing showing separately the amount owing as Rates, and any other Amounts owing	Description of the several Pieces of Land referred to.
M. G. & E. O. O'Dea	\$1 272.10	Lot 90 Maidstone St Mt Tarcoola
Warland Holdings Pty Ltd	\$1 482.04	C. G. X 9 Brand Highway
Warland Holdings Pty Ltd	\$1 140.92	C. G. X 7 Brand Highway
Warland Holdings Pty Ltd	\$1 825.49	C. G. 3003 Company Road
L. J. Page	\$1 304.48	Lot 12 Solomon Circle Karloo
D. J. Spensley	\$2 310.09	Lot 17 David Road Waggrakine.

LOCAL GOVERNMENT ACT 1960
NOTICE OF INTENTION TO BORROW
Shire of Greenough

Proposed Loan (No. 65) of \$20 000

Pursuant to section 610 of the Local Government Act 1960, the Shire of Greenough hereby gives notice of its intention to borrow money by the sale of a single debenture on the following terms and for the following purpose: \$20 000 for a period of seven (7) years. Payable fourteen (14) half yearly instalments of principal and interest.

Purpose: Self supporting loan—Rovers Football Clubrooms Extensions.

Plans, specification and estimates as required by section 609 are available for inspection by ratepayers at the Council Office, Eastward Road, Utakarra during business hours for thirty five (35) days after the publication of this notice.

Dated 30 April 1990.

G. S. GARRATT, President.

W. T. PERRY, Shire Clerk.

LOCAL GOVERNMENT ACT 1960

Shire of Dandaragan

Notice of Intention to Borrow

Proposed Loan No. 96 (\$30 000)

Pursuant to section 610 of the Local Government Act, the Dandaragan Shire Council hereby gives notice that it proposes to borrow money for the following purpose: \$30 000 for a period of three years (3), repayable at the Office of the Council, Dandaragan, by six (6) equal half yearly instalments of principal and interest. Purpose of Loan—Re-financing of the Jurien Bowling Club's Loan No. 86.

Ratepayers Note: Repayments of this loan will be made by the Jurien Bowling Club.

Plans, specifications and estimates of cost as required by section 609 of the Act are open for inspection at the Office of the Council for thirty five (35) days after publication of this notice.

G. SNOOK, Shire President.

B. J. GOLDING, Shire Clerk.

MAIN ROADS

MRD 41-124-D

MAIN ROADS ACT 1930; PUBLIC WORKS ACT 1902

NOTICE OF INTENTION TO TAKE OR RESUME LAND

The Minister for Works hereby gives notice, in accordance with the provisions of section 17 (2) of the Public Works Act 1902, that it is intended to take or resume under section 17 (1) of that Act the pieces or parcels of land described in the Schedule hereto and being all in the Rockingham District, for the purpose of the following public works namely, widening and realignment of the Perth-Bunbury Highway (SLK 42.39) and that the said pieces or parcels of land are marked off on Plan MRD WA 8925-011 which may be inspected at the office of the Commissioner of Main Roads, Waterloo Crescent, East Perth.

Schedule

No.	Owner or Reputed Owner	Occupier or Reputed Occupier	Description	Area (Approx)
1.	Kerry Owen O'Neill and Patricia Elizabeth O'Neil	Commissioner of Main Roads vide Caveat E263168	Portion of Peel Estate Lot 898 and being part of the land comprised in Certificate of Title Volume 1431 Folio 691.	3 866 m ²
2.	Secret Harbour Pty Ltd	Commissioner of Main Roads vide Caveat E273129	Portion of Peel Estate Lot 901 and being part of the land comprised in Certificate of Title Volume 1434 Folio 811.	1 371 m ²

Dated this 2nd day of May 1990.

D. R. WARNER, Director Administration & Finance,
Main Roads Department.

MRD 42-84-B

MAIN ROADS ACT, 1930; PUBLIC WORKS ACT, 1902

NOTICE OF INTENTION TO TAKE OR RESUME LAND

The Minister for Works hereby gives notice, in accordance with the provisions of section 17 (2) of the Public Works Act 1902, that it is intended to take or resume under section 17 (1) of that Act the pieces or parcels of land described in the schedule hereto and being all in the Murray District, for the purpose of the following public works namely, widening Mandurah-Pinjarra Road M23 (8.79-17.54 SLK Section) and that the said pieces or parcels of land are marked off on LTO Plan Nos 16908, 17065 and 17004 which may be inspected at the office of the Commissioner of Main Roads, Waterloo Crescent, East Perth.

Schedule

No.	Owner or Reputed Owner	Occupier or Reputed Occupier	Description	Area (Approx)
1.	Dallhold Investments Pty Ltd	Commissioner of Main Roads vide Caveat D932769	Portion of Cockburn Sound Location 16 and being part of Lot 189 on Plan 2087 and being portion of the land comprised in Certificate of Title Volume 1196 Folio 463.	3 022 m ²
2.	Dirk Peter Verboon and Lorna Mary Verboon	D. P. & L. M. Verboon	Portion of Cockburn Sound Location 16 and being part of Lot 1 on Plan 2666 (Sheet 1) and being portion of the land comprised in Certificate of Title Volume 1683 Folio 499.	1 947 m ²
3.	Valcan Nominees Pty Ltd	Commissioner of Main Roads vide Caveat D966767	Portion of Cockburn Sound Location 16 and being part of Lot 14 on Plan 13813 (Sheet 2) and being portions of the land comprised in Certificate of Title Volume 1660 Folio 163.	10 089 m ²
4.	Church of England Schools Trust Inc	Commissioner of Main Roads vide Caveat D953418	Portion of Cockburn Sound Location 16 and being part of Lot 61 on Plan 7658 and being portion of the land comprised in Certificate of Title Volume 1261 Folio 138.	18 027 m ²
5.	Graham Olney Larke and Althea Mitford Larke	G. O. & A. M. Larke	Portion of Murray Location 15 and being part of Lot 12 on Plan 11676 and being portion of the land comprised in Certificate of Title Volume 1444 Folio 436.	2 913 m ²
6.	A. and M. Paterson Pty Ltd	A. & M. Paterson Pty Ltd	Portion of Murray Location 15 and being portion of the land comprised in Certificate of Title Volume 327 Folio 154A.	5 034 m ²
7.	Uwe Dyrssen	U. Dyrssen	Portion of Murray Location 14 and being part of Lot 104 on Diagram 71655 and being portion of the land comprised in Certificate of Title Volume 1806 Folio 636.	1.7998 ha
8.	Uwe Dyrssen	U. Dyrssen	Portion of Murray Location 14 and being part of Lot 105 on Diagram 71655 and being portion of the land comprised in Certificate of Title Volume 1806 Folio 637.	1.6777 ha
9.	William Trevor Hughes and Sylvia Lillian Hughes	Commissioner of Main Roads vide Caveat E259578	Portion of Murray Location 14 and being part of Lot 22 on Plan 9359 and being portion of the land comprised in Certificate of Title Volume 266 Folio 160A.	1.0558 ha
10.	Henry John Gielingh and Helma Maria Gielingh	Hon. Minister for Works & Services	Portion of Murray Location 14 and being part of Lot 23 on Plan 9359 and being portion of the land comprised in Certificate of Title Volume 412 Folio 121A.	58 m ²
11.	Roy Alexander Adam	South Western Telecasters Limited (Optionee to lease vide Caveat B749779)	Portion of Murray Location 14 and being part of the land comprised in Certificate of Title Volume 1355 Folio 598.	1.3482 ha

Dated this 2nd day of May 1990.

D. R. WARNER, Director Administration & Finance,
Main Roads Department.

MARINE AND HARBOURS**NAVIGABLE WATERS REGULATIONS****Water Ski Areas**

Acting pursuant to the powers conferred by Regulation 48A of the Navigable Waters Regulations the Department of Marine and Harbours, by this Notice defines and sets aside the following area of navigable waters for the purpose of water skiing.

Shire of East Kimberley/Wyndham Ord River. All those waters of the Ord River between the Diversion Dam and the upstream Pumping Station.

Providing however, such approval will only apply to those authorised persons competing in the Doyle Trophy Ski Event on Sunday, 6 May 1990 between the hours of 7 a.m. and 2 p.m.

J. M. JENKIN, Executive Director.

WESTERN AUSTRALIAN MARINE ACT 1982**RESTRICTED SPEED—ALL VESSELS**

Acting pursuant to the powers conferred by Section 67 of the Western Australian Marine Act 1982 the Department of Marine and Harbours by this notice limits the speed of motor vessels to that of five (5) knots within the following area.

City of Mandurah

All waters contained within the canals known as Port Mandurah from the junction with the Mandurah Estuary Channel.

J. M. JENKIN, General Manager, Executive Director.

MINES**MINING ACT 1978-1983****Notice of Application for an Order for Forfeiture**

In accordance with Regulation 49 (2) (c) of the Mining Act 1978-1983, notice is hereby given that the licences are liable to forfeiture under the provisions of section 96 (1) (a) for breach of covenant, viz. nonpayment of rent.

PILBARA MINERAL FIELD*Marble Bar District*

L45/11—Stubbs, Stuart Henry

P45/1344—Gerovich, Anthony; Welsh, Frank Henry

45/1607—Emiliani, Robert Aldo; Mullan, Garry Ernest; Potter, Alfred George

45/1883—Ashburton Mining Corporation NL

45/1891—Menzel, Bruce Walter; Miralga Mining NL; Mitchell, Albert Edward; O'Meara, Denis William

Nullagine District

P46/586—Lyford, Maurice Hodgson

46/587—Biddle, Kim David; Sillock, Michael Ronald; Lyford, Maurice Hodgson

46/652—Player, Eric James Richard

46/666—Reynolds, Bruce Walker; Reynolds, Walter James; Wilton, George

46/670—Bichler, Anton; Svoboda, Jiri George

46/671—Bichler, Anton; Svoboda, Jiri George

WEST PILBARA MINERAL FIELD

P47/400—Brady, Russell

47/513—Howell-Price, Richard Glendower

47/514—Howell-Price, Richard Glendower

47/515—Howell-Price, Richard Glendower

47/516—Howell-Price, Richard Glendower

47/517—Howell-Price, Richard Glendower

47/518—Howell-Price, Richard Glendower

47/519—Howell-Price, Richard Glendower

47/520—Howell-Price, Richard Glendower

47/521—Howell-Price, Richard Glendower

47/522—Howell-Price, Richard Glendower

47/570—Collins, Lorna Cyd

47/714—Kiwi Kiwi, Richard William; Mettner, Cherry Lynn Jaye

47/734—Telstar Resources NL

To be heard in the Warden's Court, Marble Bar on the 15/6/90.

Warden.

MINING ACT 1978

NOTICE OF APPLICATION FOR AN ORDER FOR FORFEITURE

In accordance with Regulation 49 (2) (c) of the Mining Act 1978, notice is hereby given that the Prospecting Licences are liable to forfeiture under the provisions of section 96 (10) (a) for breach of covenant, viz. non payment of rent.

B. A. LANE, S.M., Warden.

To be heard in the Warden's Court, Kalgoorlie on the 27th June 1990.

BROAD ARROW MINERAL FIELD

24/1764—Carbine Gold NL.
24/1783—Carbine Gold NL.
24/1784—Carbine Gold NL.
24/1785—Carbine Gold NL.
24/1799—Grabham, Stephen.
24/2221—Rogers, Robert Grenville.
24/2222—Rogers, Robert Grenville.

EAST COOLGARDIE MINERAL FIELD

Bulong District

25/877—Capella Holdings Pty Ltd.
25/878—Capella Holdings Pty Ltd.
25/881—Capella Holdings Pty Ltd; Killoran Pty Ltd.
25/882—Capella Holdings Pty Ltd; Killoran Pty Ltd.
25/883—Capella Holdings Pty Ltd; Killoran Pty Ltd.
25/888—Capella Holdings Pty Ltd; Killoran Pty Ltd.
25/889—Capella Holdings Pty Ltd; Killoran Pty Ltd.
25/890—Capella Holdings Pty Ltd; Killoran Pty Ltd.
25/895—Capella Holdings Pty Ltd; Killoran Pty Ltd.
25/896—Capella Holdings Pty Ltd; Killoran Pty Ltd.
25/897—Capella Holdings Pty Ltd; Killoran Pty Ltd.
25/898—Capella Holdings Pty Ltd.
25/899—Capella Holdings Pty Ltd; Killoran Pty Ltd.
25/900—Capella Holdings Pty Ltd; Killoran Pty Ltd.

East Coolgardie District

26/1462—Tomlinson, Ian Desmond.
26/1634—Taylor, Graham George.
26/1646—Belingheri, John Arthur; Brewer, Gerard Victor; Vergo, Philip Rockie.
26/1648—Belingheri, John Arthur; Brewer, Gerard Victor; Vergo, Philip Rockie.

NORTH EAST COOLGARDIE MINERAL FIELD

Kanowna District

27/900—Tomlinson, Ian Desmond.
27/901—Tomlinson, Ian Desmond.
27/902—Tomlinson, Ian Desmond.
27/950—Mannkal Mining Pty Ltd.

NORTH COOLGARDIE MINERAL FIELD

Menzies District

29/819—Sabminco NL.
29/1127—Clogau (Australia) Ltd.

Ularring District

30/540—Lubbock Nominees Pty Ltd.

Yerilla District

31/1026—Eagle Gold NL.
31/1027—Eagle Gold NL.
31/1028—Eagle Gold NL.
31/1029—Eagle Gold NL.
31/1030—Eagle Gold NL.
31/1031—Eagle Gold NL.
31/1033—Eagle Gold NL.
31/1041—Eagle Gold NL.
31/1077—Meredith, Anthony Alfred; Meredith, Fred; Oakley, Ross John; Thomas, Laurence Craig.
31/1251—Jansson, Bruce Robert Malcolm; McMahon, Terence Rawling.
31/1279—Butchart, Alexander McIntyre.
31/1305—Mannkal Mining Pty Ltd.
31/1306—Mannkal Mining Pty Ltd.
31/1307—Mannkal Mining Pty Ltd.

MINING ACT 1978

I hereby declare in accordance with the provisions of Sections 96A(1) and 97(1) of the "Mining Act 1978" that the undermentioned mining tenements are forfeited for breach of covenant viz; non-payment of rent.

JEFF CARR, Minister for Mines.

ASHBURTON MINERAL FIELD

Mining Leases

08/15—Hockley, Desmond James; Lodestone Holdings Pty Ltd; Hockley, Reginal Edward
08/16—Hockley, Desmond James; Lodestone Holdings Pty Ltd; Hockley, Reginal Edward
08/17—Hockley, Desmond James; Lodestone Holdings Pty Ltd; Hockley, Reginal Edward
08/18—Hockley, Desmond James; Lodestone Holdings Pty Ltd; Hockley, Reginal Edward
08/70—Ashburton Mining Corporation NL

MURCHISON MINERAL FIELD

Cue District

Exploration Licence

20/99—Workstar Pty Ltd

EAST COOLGARDIE MINERAL FIELD

Bulong District

Exploration Licence

25/35—Baracus Pty Ltd

NORTH COOLGARDIE MINERAL FIELD

Ularring District

Exploration Licence

30/32—Lubbock Nominees Pty Ltd

EAST MURCHISON MINERAL FIELD

Lawlers District

Exploration Licences

36/87—Coolkalg Resources Ltd; A-Cap Development Ltd
36/88—Coolkalg Resources Ltd; A-Cap Development Ltd
36/94—Stubbs, Gregory Wayne; Clements, Leonard John

MT MARGARET MINERAL FIELD

Mt Malcolm District

Mining Leases

37/114—Stansby, Kevin John
37/168—Francis, Kym Winston
37/169—Putley, William Alfred

Mt Margaret District

Mining Leases

38/151—Hill, Patrick John
38/171—Stubbs, Gregory Wayne

Mt Morgans District

Exploration Licence

39/199—Scepha Investments Pty Ltd

Mining Leases

39/123—Kennedy, Murray Alfred
39/124—Kennedy, Murray Alfred
39/142—Murphy, Peter Douglas; McKnight, Russell Geoffrey

NORTH COOLGARDIE MINERAL FIELD

Niagara District

Mining Lease

40/58—Hammond, Neville Laurence

PILBARA MINERAL FIELD

Exploration Licence

45/823—Noretel Pty Ltd

Mining Lease

45/227—Fotios, George Harold; Sickerdick, Steven Ashley; Grace, Peter John; Abydos Gold Pty Ltd

WEST PILBARA MINERAL FIELD

Exploration Licences

47/411—Oilfield Service Co. and Associates Pty Ltd

47/412—Oilfield Service Co. and Associates Pty Ltd

Mining Leases

47/84—Mr Holiday Pty Ltd

47/85—Mr Holiday Pty Ltd

EAST MURCHISON MINERAL FIELD

Wiluna District

Exploration Licence

53/183—Mineralogy Ltd

MURCHISON MINERAL FIELD

Mt Magnet District

Exploration Licence

58/70—Magellan Exploration NL

Mining Lease

58/108—Hedlam, Roderick James; Hedlam, Eric Neil

PHILLIPS RIVER MINERAL FIELD

Mining Lease

74/44—Ellis, John Winston

MINING ACT 1978

Notice of Application for an Order for Forfeiture

In accordance with Regulation 49(2)(c) of the Mining Act 1978, notice is hereby given that the Miscellaneous Licences are liable to forfeiture under the provisions of section 96(1)(a) for breach of covenant, viz. non payment of rent.

B. A. LANE, S.M., Warden.

To be heard in the Warden's Court, Kalgoorlie on the 27th day of June, 1990.

NORTH COOLGARDIE MINERAL FIELD

Ularring District

30/10—Lubbock Nominees Pty Ltd

30/11—Lubbock Nominees Pty Ltd

30/12—Lubbock Nominees Pty Ltd

30/13—Lubbock Nominees Pty Ltd

30/14—Lubbock Nominees Pty Ltd

30/15—Lubbock Nominees Pty Ltd

30/21—Jones Mining Ltd; The Shell Co. of Australia Ltd

PETROLEUM ACT 1967

Notice of Grant of Renewal of Exploration Permit

Exploration Permit EP307 held by:

Hudson Australia Development Pty Ltd, 35 Ventnor Avenue, West Perth WA 6005

Phillips Australian Oil Company, c/- Labrador Petro-Management Ltd, Unit 5, 202 Hampden Road, Nedlands WA 6009

Phillips Petroleum International Australia Pty Ltd, c/- Labrador Petro-Management Ltd, Unit 5, 202 Hampden Road, Nedlands WA 6009

Swedish Exploration Consortium AB, Ingenjorsgatan 5, S-411, 19 Goteborg, Sweden

Hardy Petroleum Limited, 7th Floor, 2 Chalkhill Road, London W6 8DW, England

Marubeni Oil Australia Pty Ltd, c/- Marubeni Australia Ltd, Level 21, Allendale Square, 77 St George's Terrace, Perth WA 6000

Petro Energy Ltd, 35 Ventnor Street, West Perth WA 6005

Varanus Pty Ltd, c/- Kufpec Australia Pty Ltd, 9th Floor, FAI Building, 231 Adelaide Terrace, Perth WA 6000

New World Oil & Developments Pty Ltd, Level 22, 56 Pitt Street, Sydney NSW 2000
Kufpec (Gamma) Inc, c/- Kufpec Australia Pty Ltd, 9th Floor, FAI Building, 231 Adelaide Terrace,
Perth WA 6000

Has been renewed in accordance with the provisions of the above Act for a further period of five years commencing on the day after the day on which the previous permit term ceased to have effect.

IAN FRASER, Director Petroleum Division.

COMMONWEALTH OF AUSTRALIA
PETROLEUM (SUBMERGED LANDS) ACT 1967

NOTICE OF INVITATION FOR APPLICATIONS FOR EXPLORATION PERMITS

I, Jeffrey Phillip Carr, the Designated Authority for and on behalf of the Commonwealth-Western Australia Offshore Petroleum Joint Authority acting pursuant to section 20(1) of the Petroleum (Submerged Lands) Act 1967, of the Commonwealth of Australia, hereby invite applications for the grant of exploration permits in respect of the following blocks within the areas as described in the following schedule and as shown on the plans at pages "A" and "B" of this *Gazette*.

Schedule

(The references hereunder are to the names of map sheets of the 1:1 000 000 series and to the number of the graticular sections shown thereon).

BLOCK DESCRIPTIONS

AREA W90-1

Map Sheet SC-52 (Melville Island)

Block No.	Block No.	Block No.	Block No.
2233 part	2234 part	2305 part	2306 part
2377	2378	2379 part	2449
2450	2451 part	2452 part	2521
2522	2523	2524 part	2593
2594	2595	2596 part	2597 part
2665	2666	2667	2668
2669 part	2737	2738	2739
2740	2741	2742 part	2809
2810	2811	2812	2813
2814 part	2815 part	2881	2882
2883	2884	2885	2886
2887 part			

Assessed to contain 45 blocks.

AREA W90-2

Map Sheet SC-52 (Melville Island)

Block No.	Block No.	Block No.	Block No.
2953	2954	2955	2956
2957	2958	2959 part	3025
3026	3027	3028	3029
3030	3031	3097	3098
3099	3100	3101	3102
3103	3169	3170	3171
3172	3173	3174	3175
3241	3242	3243	3244
3245	3246	3247	3313
3314	3315	3316	3317
3318	3319	3385	3386
3387	3388	3389	3390
3391			

Assessed to contain 49 blocks.

AREA W90-4

Map Sheet SE-50 (Cape Keraudren)

Block No.	Block No.	Block No.	Block No.
2420	2421	2422	2423
2424	2425	2426	2489
2490	2491	2492	2493
2494	2495	2496	2497
2498	2561	2562	2563
2564	2565	2566	2567
2568	2569	2570	2634
2635	2636	2637	2638
2639	2640	2706	2707
2708	2778	2779	2780

Assessed to contain 40 blocks.

AREA W90-5

Map Sheet SE-50 (Cape Keraudren)

Block No.	Block No.	Block No.	Block No.
2641	2642	2709	2710
2711	2712	2713	2714
2781	2782	2783	2784
2785	2786	2853	2854
2855	2856	2857	2858
2925	2926	2927	2928
2929	2930	2997	2998
2999	3000	3001	3002
3069	3070	3071	3072
3073	3074	3141	3142
3143	3144	3213	3214

Assessed to contain 44 blocks.

AREA W90-6

Map Sheet SE-50 (Cape Keraudren)

Block No.	Block No.	Block No.	Block No.
2848	2849	2850	2851
2852	2918	2919	2920
2921	2922	2923	2924
2990	2991	2992	2993
2994	2995	2996	3061
3062	3063	3064	3065
3066	3067	3068	3133
3134	3135	3136	3137
3138	3139	3140	

Assessed to contain 35 blocks.

AREA W90-7

Map Sheet SE-50 (Cape Keraudren)

Block No.	Block No.	Block No.	Block No.
3208	3209	3210	3211
3212	3278	3279	3280
3281	3282	3283	3284
3348	3349	3350	3351
3352	3353	3354	3419
3420	3421	3422	3423
3424			

Map Sheet SF-50 (Hamersley Range)

Block No.	Block No.	Block No.	Block No.
34	35	36	37
38	105	106	107
108	174	175	176
177	178		

Assessed to contain 39 blocks.

APPLICATIONS FOR AREAS W90-1, 2 AND 4 to 7

Applications for the award of a permit over the above areas W90-1, 2 and 4 to 7 are required to be made in the approved manner, submitted in duplicate and should be accompanied by:—

(a) Details of—

- (i) the applicant's assessment of the petroleum potential of the area, including a geological and geophysical review and technical assessment of the area, and the concepts underlying the proposed exploration program,
- (ii) the applicant's minimum guaranteed proposal (in terms of operational activity and indicative minimum expenditure) for data evaluation, seismic surveying activities and exploration wells to be drilled, on the basis that none of the wells drilled encounters significant hydrocarbons, for each year of the first three years of the permit term. This proposal, to be known as the minimum guaranteed 'dry hole' work program, should only include work expected to involve a substantial exploration component—appraisal work should not be included;
- (iii) the applicant's proposal (in terms of operational activity and indicative minimum expenditure) for data evaluation, seismic surveying activities and exploration wells to be drilled, for each of the remaining three years of the permit term. This proposal, to be known as the 'secondary' work program, should only include work expected to involve a substantial exploration component—appraisal work should not be included.

(b) Particulars of—

- (i) the technical qualifications of the applicant and of its employee;
 - (ii) the technical advice available to the applicant;
 - (iii) the financial resources available to the applicant, including evidence of the applicant's ability to fund the work program proposed, a statement of other exploration plans and commitments over the next six years, and a copy of the latest annual report for each applicant company;
 - (iv) where relevant, the viability of the consortium lodging the application, including evidence that a satisfactory settlement has been, or can be, reached on a Joint Operating Agreement (a copy of a Heads of Agreement dealing will generally suffice);
 - (v) the percentage participating interest of each party to the application; and
 - (vi) the business address for service of notices in respect of each applicant.
- (c) Such other information as the applicant wishes to be taken into account in consideration of the application including, for example, past performance in offshore exploration either in Australia or overseas; past performance and future intentions as to the sourcing of goods and services to be used in operations; evidence of recent willingness to apply for "frontier" exploration areas, such as previously unavailable areas, deeper water prospects, hostile environments; proposals to improve technical capabilities through research to be undertaken in Australia or overseas, and, in the case of foreign companies, proposals to transfer technology and skills to Australians.
- (d) A fee of \$3 000, (non refundable) payable to the Commonwealth of Australia through an Australian bank or by bank cheque, is required for each area (see section 21 (1) (f) of the Petroleum (Submerged Lands) Act 1967).

Further details of the modified work program bidding system outlined above, including the criteria for assessment of applications and the conditions to apply following the award of a permit, are available from the Director, Petroleum Division, Department of Mines in Perth and from the Petroleum Division, Department of Primary Industries and Energy in Canberra.

It should be noted that any income derived in the future from the recovery of petroleum from these areas will be subject to the Commonwealth Government's Resources Rent Tax.

Applications together with relevant data should be submitted in the following manner to:—

Director Petroleum Division
Department of Mines
Mineral House, 100 Plain Street
Perth Western Australia 6004
Telephone (09) 222 3273
Facsimile (09) 222 3515

before 4.00 pm Friday, 26th October, 1990

in an envelope or package clearly marked "Application for Area... Commercial-in-Confidence" enclose two copies of the application, supporting material and the application fee for each area; and

the application should be sealed and marked as described above, then enclosed in a plain covering envelope or package and delivered by hand or posted to the above address.

Enquiries concerning the availability of the relevant basic exploration data should be addressed as follows:

(a) For microfilm data and information to:—

The Librarian
Geological Survey Division
Department of Mines
Mineral House, 100 Plain Street
Perth Western Australia 6004
Telephone (09) 222 3165
Facsimile (09) 222 3633

(b) For full scale data to:—

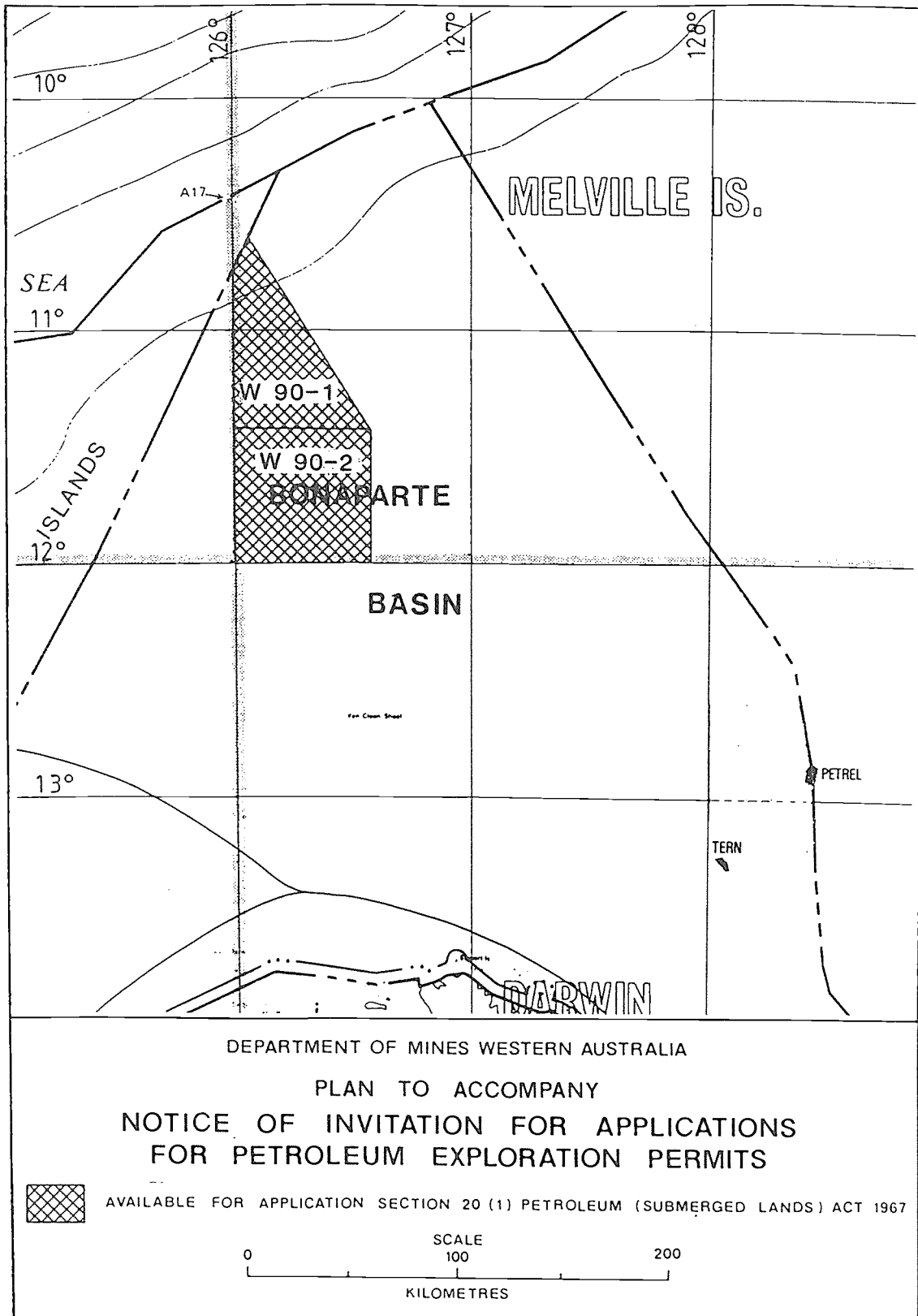
Petroleum Information Energy Services
180 Stirling Highway
Claremont Western Australia 6010
Telephone (09) 389 8499
Facsimile (09) 389 8243

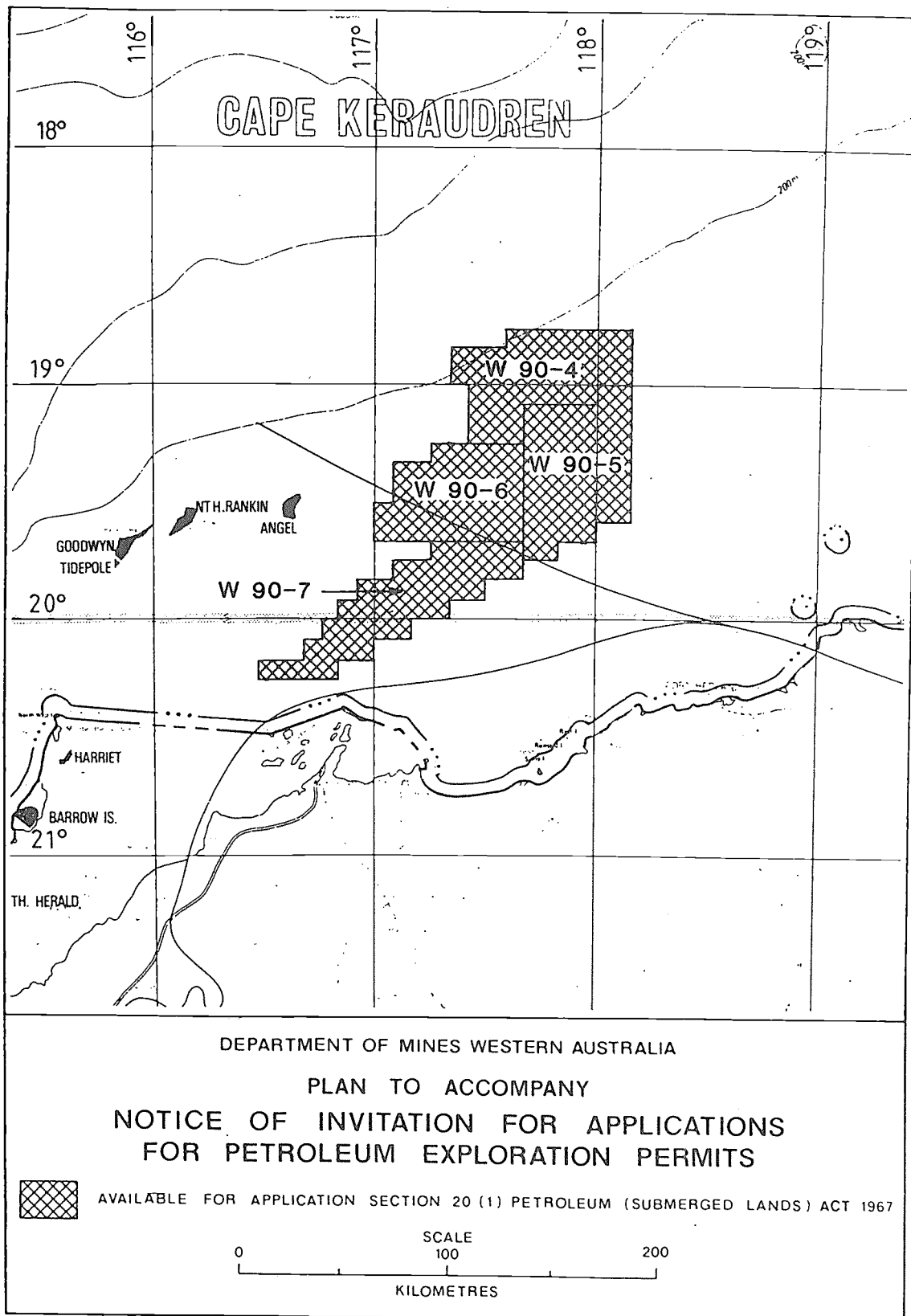
Dated 3rd day of MAY 1990

Made under the Petroleum (Submerged Lands) Act 1967 of the Commonwealth of Australia.

JEFFREY PHILLIP CARR.

Designated Authority for and on behalf of the Commonwealth—
Western Australia Offshore Petroleum Joint Authority.





COMMONWEALTH OF AUSTRALIA
PETROLEUM (SUBMERGED LANDS) ACT 1967

NOTICE OF INVITATION FOR APPLICATIONS FOR AN EXPLORATION PERMIT

I, Jeffrey Phillip Carr, the Designated Authority for and on behalf of the Commonwealth-Western Australia Offshore Petroleum Joint Authority acting pursuant to section 22A (1) of the Petroleum (Submerged Lands) Act 1967, of the Commonwealth of Australia, hereby invite applications for the grant of an exploration permit in respect of the following blocks within the area as described in the following schedule and as shown on the plan at page 2219 of this *Gazette*.

Schedule

(The references hereunder are to the names of map sheets of the 1:1 000 000 series and to the number of the graticular sections shown thereon.)

Block Descriptions

Area W90-3

Map Sheet SD-52 (Darwin)

Block No.	Block No.	Block No.	Block No.
529	530	531	532
533 part	534 part	601	602
603	604	605	606 part
673	674	675	676
677	678 part	745	746
747	748	749	750 part
817	818	819	820
821	822 part	889	890
891	892	893	894 part

Assessed to contain 36 blocks.

Applications for Area W90-3

Applications for the award of a permit over area W90-3 are required to be made in an approved form and must cover all blocks on offer in the specified area.

The application must include details of—

- the company or consortium making the application, and in the case of the later the percentage participating interest of each company;
- in a sealed envelope, the amount that the applicant is prepared to pay in a single payment to the Commonwealth for the award of the permit;
- the technical qualifications of the applicant and of its employees;
- the technical advice available to the applicant;
- the financial resources available to the applicant as well as a statement of existing exploration plans and commitments over the next 6 years, and a copy of the latest annual report for each applicant company; and
- the viability of the consortium lodging the application, including evidence that a satisfactory settlement has been or can be reached on the joint operating agreement (a copy of a Heads of Agreement dealing will generally suffice).

A fee of \$1 200, (non refundable) payable to the Commonwealth of Australia through an Australian Bank or by bank cheque, is required to be paid for each area at the time the application is submitted. See lodgement requirements below.

Assessment of Applications

The Designated Authority may reject applications where he is satisfied that the applicant has insufficient technical or financial resources to effectively carry out exploration operations in the permit area. In addition, applications may be rejected if the Designated Authority is of the view that bids are inadequate because of insufficient competition, including any situation where he is satisfied that there has been collusive bidding.

Conditions

A permit awarded under this invitation will be for one 6 year term and will not be able to be renewed. Special provisions in the Act will allow the permit to continue in force where an application for a location, retention lease or production licence has been lodged.

Permittees will be required to comply with the provisions of the Act and Acts with which it is incorporated, and with the Regulations and Directions issued under the Act. There are no special conditions applying to the above area.

Lodgement of Applications

Applications must be lodged by 4.00 pm on Friday, 26 October 1990. Applications, together with supporting data, should be submitted in duplicate to—

Director, Petroleum Division
Department of Mines
Mineral House
100 Plain Street
Perth WA 6000
Attention: Cash Bids Officer

The following special instructions should be observed—

- two copies of the application and supporting data, together with a fee of \$1 200, (non refundable) payable to the Commonwealth of Australia through an Australian Bank or by bank cheque, should be enclosed in an envelope or package.
—the application should then be sealed and clearly marked as “Envelope 1—Application for Area W90-3—Commercial-in-Confidence”.

- in a second envelope enclose details of the cash bid that the applicant is prepared to pay in a single payment to the Commonwealth for the award of a permit.
—the bid should be sealed and clearly marked as "Envelope 2—Cash Bid for Area W90-3—Commercial-in-Confidence".
- unless delivered by hand to the Cash Bids Officer, the two envelopes should be enclosed in a plain covering envelope or package and forwarded to the above address.

Receipts for applications received will be issued by the Cash Bids Officer.

Enquiries concerning the availability of the relevant basic exploration data should be addressed as follows—

- (a) For microfilm data and information to—

The Librarian
Geological Survey Division
Department of Mines
Mineral House, 100 Plain Street
Perth, Western Australia 6004
Telephone (09) 222 3165
Facsimile (09) 222 3633

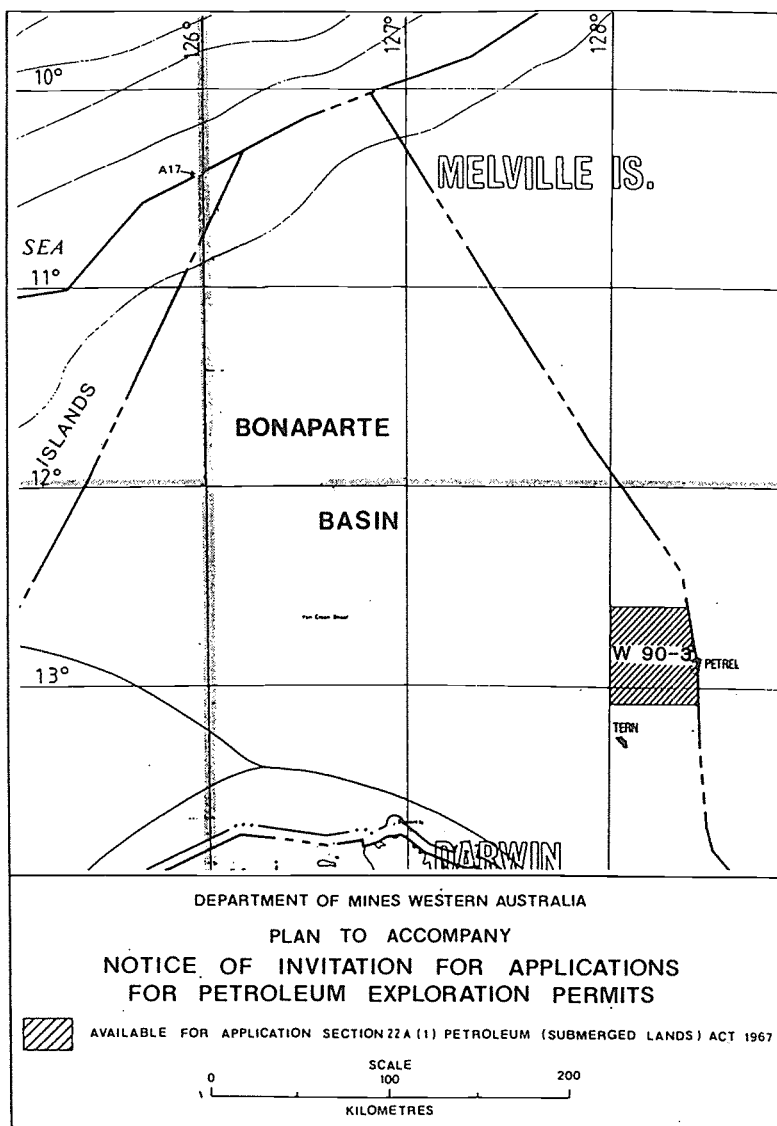
- (b) For full scale data to—

Petroleum Information Energy Services
180 Stirling Highway
Claremont, Western Australia 6010
Telephone (09) 389 8499
Facsimile (09) 389 8243

Dated 3rd day of May 1990.

Made under the Petroleum (Submerged Lands) Act 1967 of the Commonwealth of Australia.

JEFFREY PHILLIP CARR, Designated Authority for and
on behalf of the Commonwealth-Western Australia
Offshore Petroleum Joint Authority.



OCCUPATIONAL HEALTH SAFETY AND WELFARE

OCCUPATIONAL HEALTH, SAFETY AND WELFARE ACT 1984 OCCUPATIONAL HEALTH, SAFETY AND WELFARE REGULATIONS 1988

Exemption Certificate under Regulation 213 (No. 3 of 1990)

I, Neil Bartholomaeus, Commissioner for Occupational Health, Safety and Welfare, hereby grant an exemption to Multiplex Constructions (WA) Pty Ltd from the requirements of regulation 912 (1) in respect to the gates in the hoarding of the Central Park Development in Hay Street, subject to satisfying any requirement of the Perth City Council in respect to this matter.

Dated this 11th day of April 1990.

NEIL BARTHOLOMAEUS, Commissioner for Occupational Health,
Safety and Welfare.

OCCUPATIONAL HEALTH, SAFETY AND WELFARE ACT 1984 OCCUPATIONAL HEALTH, SAFETY AND WELFARE REGULATIONS 1988

Exemption Certificate under Regulation 213 (No. 4 of 1990)

I, Neil Bartholomaeus, Commissioner for Occupational Health, Safety and Welfare, hereby grant an exemption to Multiplex Constructions (WA) Pty Ltd from the requirements of regulation 912 (1) in respect to the gates in the hoarding of the Westralia Square Development in Mounts Bay Road, subject to the following—

- (1) satisfying any requirement of the Perth City Council in respect to this matter; and
- (ii) satisfactory inspection by a DOHSAW Inspector of the completed gate prior to its operation.

Dated this 11th day of April 1990.

NEIL BARTHOLOMAEUS, Commissioner for Occupational Health,
Safety and Welfare.

PLANNING AND URBAN DEVELOPMENT

TOWN PLANNING AND DEVELOPMENT ACT 1928

It is hereby notified for general information that His Excellency the Governor in Executive Council acting in accordance with section 40 of the Town Planning and Development Act 1928, has approved the re-appointment of—

William Edward Maxwell Bateman of 221 South Terrace, Como; Ashley Raymond Castledine, of 121 Railway Road, Kalamunda; Douglas James Collins, of 20B Purdom Road, Wembley Downs; Dennis Francis Jones, of 120 Brookdale Street, Floreat Park; James Griffith Jordan, of 27 North Street, Mount Lawley; Alan Louis Keil, of 6 Torrens Court, Cottesloe; William Brown Kelliher, of 31 Baldwin Street, Como; Ian Stewart Lindsay McNabb, of 47 Lionel Road, Darlington; Donald Duncan Thomas Montgomery, of 69 Bradford Street, Mount Lawley; Ian O'Hara, of 104 Princess Road, Nedlands; Colin Francis Porter, of 3 Villiers Street, Bassendean; Eric Sabin, of 10 Mahonia Place, Duncraig; George Strickland, of Unit 5, 65 The Esplanade, South Perth; Raymond Alfred Ellis Upston, of 54 Smith Street, Dianella; Alan Clayton Wilson, of 74 Swan Road, Attadale,

as members of the Town Planning Appeal Committee for an interim period expiring on the 15th August, 1990.

KAY HALLAHAN, Minister for Planning.

METROPOLITAN REGION TOWN PLANNING SCHEME ACT 1959

Declaration of Planning Control Area No. 14

Toodyay Road, Roe Highway to Campersic Road, Shire of Swan

File No. 835-2-21-5.

General Description

The Hon. Minister for Planning has granted approval to the declaration of Planning Control Area No. 14 over land affected by possible future requirements for Toodyay Road between Roe Highway and Campersic Road and shown shaded yellow on State Planning Commission Plan No. 2.0657.

Purpose of the Planning Control Area

To identify possible future land requirements for Toodyay Road between Roe Highway and Campersic Road, associated with proposed diversion of Nation Highway Status from Great Eastern Highway to Toodyay Road and the bypass referred to as the Orange Route.

Duration and Effects

The declaration remains in force for a period not exceeding two years from the date of publication of this notice in the *Gazette*, or until revoked by the Department of Planning and Urban Development with approval by the Minister, whichever is the sooner.

A person shall not commence and carry out development in a Planning Control Area without the prior approval of the Department. The penalty for failure to comply with this requirement is \$2 000, and, in the case of a continuing offence a further fine of \$200 for each day during which the offence continues. Compensation is payable in respect of the land injuriously affected by this declaration, and land so affected may be acquired by the Department in the same circumstances and in the same manner as if the land had been reserved in the Metropolitan Region Scheme for public purposes.

Where the PCA is Available for Public Inspection

1. Office of the Department of Planning
and Urban Development,
Albert Facey House,
469-489 Wellington Street,
Perth WA 6000
2. J S Battye Library,
Alexander Library Building
Cultural Centre,
Francis Street,
Northbridge WA 6000
3. Office of the Municipality of the
Shire of Swan
Great Northern Highway
Middle Swan WA 6056

GORDON G. SMITH, Secretary.

METROPOLITAN REGION TOWN PLANNING SCHEME ACT 1959

METROPOLITAN REGION SCHEME—S.33A AMENDMENT

Proposed Amendment for Exhibition and Comment

Kalamunda Bypass Road, Shire of Kalamunda

No. 808/33A.

File: 833-2-24-40.

Proposal

The effect of the proposed amendment is to exclude the Kalamunda Bypass Road (from Elizabeth Street to Stanhope Road) from the Important Regional Road Reservation and include it in the Urban Zone and exclude Canning Road (Stanhope Road to Kalamunda Road) and Kalamunda Road (Canning Road to Elizabeth Street) from the Urban Zone and include it in the Important Regional Road Reservation.

Description

The effect of the proposed amendment on the Metropolitan Region Scheme is to delete the (proposed) Kalamunda Bypass Road from Important Regional Road status, and to upgrade sections of Canning Road and Kalamunda Road from Local Road to Important Regional Road status as shown on Plan No. 1047.

Certificate

The State Planning Commission has certified that, in its opinion, the proposed amendment does not constitute a substantial alteration to the Metropolitan Region Scheme.

Exhibition

The proposed amendment will be exhibited for public comment during normal office hours at—

1. The Office of the Department of Planning and Urban Development
Albert Facey House
469-489 Wellington Street
Perth WA 6000
2. J. S. Battye Library
Alexander Library Building
Cultural Centre
Francis Street
Northbridge WA 6000
3. The Office of the Municipality of the Shire of Kalamunda
2 Railway Road
Kalamunda WA 6076

Submissions

Submissions on the proposal are invited and may be made (in duplicate) on submission forms available at the offices listed above and lodged at—

The Town Planning Appeal Committee
Hyatt Centre
87 Adelaide Terrace
Perth WA 6000

Submissions must be lodged by 4.00 pm Friday 6 July, 1990.

GORDON G. SMITH, Secretary.

TOWN PLANNING AND DEVELOPMENT ACT 1928

Scheme Amendment Available for Inspection

City of Armadale

Town Planning Scheme No. 2—Amendment No. 52

Ref: 853/2/22/4, Pt. 52.

Notice is hereby given that the City of Armadale has prepared the abovementioned scheme amendment for the purpose of rezoning Pt. Lot 90, Lot 11 and Lot 12 Holden Road, corner Raeburn Road, Roleystone, from the current Rural "D" Zone to Rural "E(1)" Zone to allow consideration of a minimum allotment size of 1ha for any subdivision of these properties in view of the long established 0.4 ha lots on the opposite (eastern) side of Holden Road, the availability of scheme water to the land and the otherwise acceptable level landform of the property.

Plans and documents setting out and explaining the scheme amendment have been deposited at Council Offices, 7 Orchard Avenue, Armadale and at the Department of Planning and Urban Development, Albert Facey House, 469-489 Wellington Street, Perth, and will be available for inspection during office hours up to and including June 15, 1990.

Submissions on the scheme amendment should be made in writing on Form No. 4 and lodged with the undersigned on or before June 15, 1990.

This Amendment is available for inspection in order to provide an opportunity for Public Comment and it should not be construed that final approval will be granted.

J. W. FLATOW, Town Clerk.

TOWN PLANNING AND DEVELOPMENT ACT 1928

SCHEME AMENDMENT AVAILABLE FOR INSPECTION

City of Canning

Town Planning Scheme No. 16—Amendment No. 539

Ref: 853/2/16/18, Pt. 539.

Notice is hereby given that the City of Canning has prepared the abovementioned scheme amendment for the purpose of modifying the Clause 6 interpretation for Duplex, Triplex and Quadruplex Housing to delete the following part of the definition:

"(d) is integrated in design and structural materials with the other". and deleting the word "and" at the end of part (c) and adding the word "and" at the end of part (b) after the word "floor".

Plans and documents setting out and explaining the scheme amendment have been deposited at Council Offices, 1317 Albany Highway, Cannington and at the Department of Planning and Urban Development, Albert Facey House, 469-489 Wellington Street, Perth, and will be available for inspection during office hours up to and including June 15, 1990.

Submissions on the scheme amendment should be made in writing on Form No. 4 and lodged with the undersigned on or before June 15, 1990.

This amendment is available for inspection in order to provide an opportunity for public comment and it should not be construed that final approval will be granted.

I. F. KINNER, Town Clerk.

TOWN PLANNING AND DEVELOPMENT ACT 1928

SCHEME AMENDMENT AVAILABLE FOR INSPECTION

City of Canning

Town Planning Scheme No. 16—Amendment No. 560

Ref: 853/2/16/18, Pt. 560.

Notice is hereby given that the City of Canning has prepared the abovementioned scheme amendment for the purpose of amending the Zoning Tables which follow Clause 31 so that the side setback requirements for Duplex development accord with the provisions of the R-Codes.

Plans and documents setting out and explaining the scheme amendment have been deposited at Council Offices, 1317 Albany Highway, Cannington and at the Department of Planning and Urban Development, Albert Facey House, 469-489 Wellington Street, Perth, and will be available for inspection during office hours up to and including June 15, 1990.

Submissions on the scheme amendment should be made in writing on Form No. 4 and lodged with the undersigned on or before June 15, 1990.

This amendment is available for inspection in order to provide an opportunity for public comment and it should not be construed that final approval will be granted.

I. F. KINNER, Town Clerk.

TOWN PLANNING AND DEVELOPMENT ACT 1928
APPROVED TOWN PLANNING SCHEME AMENDMENT
City of Fremantle

Town Planning Scheme No. 3—Amendment No. 8

Ref: 853/2/5/6, Pt. 8.

It is hereby notified for public information, in accordance with section 7 of the Town Planning and Development Act 1928 that the Hon Minister for Planning approved the City of Fremantle Town Planning Scheme Amendment on April 27, 1990 for the purpose of modifying Clause 57 in the following ways:

- (i) By the deletion of the heading.
- (ii) By the addition of a further subparagraph as follows:
 - (c) The placement of a dwelling wholly or partly above another.

J. A. CATTALINI, Mayor.
 M. J. CAROSELLA, Town Clerk.

TOWN PLANNING AND DEVELOPMENT ACT 1928
APPROVED TOWN PLANNING SCHEME AMENDMENT
Shire of Moora

Town Planning Scheme No. 3—Amendment No. 11

Ref: 853/3/11/4, Pt. 11.

It is hereby notified for public information, in accordance with section 7 of the Town Planning and Development Act 1928 that the Hon Minister for Planning approved the Shire of Moora Town Planning Scheme Amendment on April 27, 1990 for the purpose of including a "Caretakers House" in Appendix 1— Zoning Table as an IP use in the "Service Station Zone".

J. P. LEWIS, President.
 J. N. WARNE, Shire Clerk.

TOWN PLANNING AND DEVELOPMENT ACT 1928
APPROVED TOWN PLANNING SCHEME AMENDMENT
Shire of Swan

Town Planning Scheme No. 9—Amendment No. 55

Ref: 853/2/21/10, Pt. 55.

It is hereby notified for public information, in accordance with section 7 of the Town Planning and Development Act 1928, that the Hon Minister for Planning approved the Shire of Swan Town Planning Scheme Amendment on 27 April, 1990 for the purpose of—

1. Amending the Scheme Maps by—
 - (a) Rezoning Lot 42 Great Northern Highway Midland from "General Commercial" to "Residential 2" (R40).
2. Amending the Scheme Text by—
 - (a) Adding to Appendix 6B "Additional or Restricted Uses or Conditions" the following—

Locality	Street & Land Particulars	Additional or Restricted Uses or Conditions
Midland	Lot 42 Great Northern Highway	<ol style="list-style-type: none"> 1. The following uses are restricted uses 'P'—Local Shop 'P'—Car Sales Lot 2. No other uses are permitted

C. GREGORINI, President.
 E. W. T. LUMSDEN, Shire Clerk.

TOWN PLANNING AND DEVELOPMENT ACT 1928
APPROVED TOWN PLANNING SCHEME AMENDMENT

City of Stirling

District Planning Scheme No. 2—Amendment No. 125

Ref: 853/2/20/34, Pt. 125.

It is hereby notified for public information, in accordance with section 7 of the Town Planning and Development Act 1928, that the Hon Minister for Planning approved the City of Stirling Town Planning Scheme Amendment on 26 April, 1990 for the purpose of—

1. Amending the Zoning Table of the Scheme Text by—

- 1.1 Substituting the symbol "AA" with the symbol "***" against the Use Class "Dwelling: Grouped—more than two" within the Low Density Residential Zone.
- 1.2 Inserting the following notation at the base of the table: "*** More than two Grouped Dwellings: "P" in R30; "AA" in R10 and R20."

A. SPAGNOLO, Mayor.
RALPH FARDON, Town Clerk.

TOWN PLANNING AND DEVELOPMENT ACT 1928
APPROVED TOWN PLANNING SCHEME AMENDMENT

City of Rockingham

Town Planning Scheme No. 1—Amendment Nos. 196 and 197

Ref: 853/2/28/1, Pts. 196 and 197.

It is hereby notified for public information, in accordance with section 7 of the Town Planning and Development Act 1928, that the Hon Minister for Planning approved the City of Rockingham Town Planning Scheme Amendments on 26 April, 1990 for the purpose of—

Amendment No. 196

Rezoning Portion of Lot 1569 Cnr Benjamin Way and Ray Street, Rockingham as depicted on the Scheme (amendment) Map annexed hereto from "Development Zone" to "Residential GR4".

Amendment No. 197

Amending sub-clause 5.20 (xxiii) to read as follows—

"Lot 1569 Pt. 2, Benjamin Way, Rockingham for any purpose other than a heated indoor swimming pool and ancillary facilities restricted to;

- (a) Spa
- (b) Caretakers Residence
- (c) Kiosk
- (d) Office
- (e) Physiotherapist facilities

and the eastern moiety of Lot 1569 Pt. 2, Benjamin Way, Rockingham for any purpose other than Offices, Medical Centre and Showroom".

R. R. SMITH, Mayor.
G. G. HOLLAND, Town Clerk.

TOWN PLANNING AND DEVELOPMENT ACT 1928
APPROVED TOWN PLANNING SCHEME AMENDMENT

City of Wanneroo

Town Planning Scheme No. 1—Amendment No. 457

Ref: 853/2/30/1, Pt. 457.

It is hereby notified for public information, in accordance with section 7 of the Town Planning and Development Act 1928, that the Hon Minister for Planning approved the City of Wanneroo Town Planning Scheme Amendment on 26 March, 1990 for the purpose of—

1. rezoning portion Lot 15 Neerabup Road, Clarkson from "Rural" to "Residential Development R20, R30 and R40; Commercial; Service Station; Service Industrial; Tavern; Special Zone (Restricted Use) Medical Centre; Special Zone (Restricted Use) Community Health and Development Centre, Medical Centre and Public Worship; and Civic and Cultural;
2. amending the Residential Density Code Map to code the subject land R20, R30 and R40;
3. specifying a maximum gross leasable area of 28 800m² for the District Centre and 2 872m² for the Local/Neighbourhood Centre in Schedule 5 of the Scheme Text;
4. adding reference to "Special Zone (Restricted Use) Medical Centre" and "Special Zone (Restricted Use) Community Health and Development Centre, Medical Centre and Public Worship" to Section 2 of Schedule 1 of the Scheme Text.

B. A. COOPER, Mayor.
R. F. COFFEY, Town Clerk.

TOWN PLANNING AND DEVELOPMENT ACT 1928
APPROVED TOWN PLANNING SCHEME AMENDMENT

City of Canning

Town Planning Scheme No. 16—Amendment No. 533

Ref: 853/2/16/18, Pt. 533.

It is hereby notified for public information, in accordance with section 7 of the Town Planning and Development Act 1928, that the Hon Minister for Planning approved the City of Canning Town Planning Scheme Amendment on 27 April, 1990 for the purpose of rezoning 32 Bedford Street (Part Lot 52), Bentley, from "S.R.2" to "G.R.4 (Restricted)" as depicted on the amending plan adopted by the Council on the 28th day of August, 1989; with Group Housing Criteria (Appendix 4) to apply.

S. W. CLARKE, Mayor.
I. F. KINNER, Town Clerk.

POLICE

ROAD TRAFFIC ACT 1974

**ROAD TRAFFIC (INFRINGEMENTS) AMENDMENT REGULATIONS (No. 2)
1990**

Made by His Excellency the Governor in Executive Council.

Citation

1. These regulations may be cited as the *Road Traffic (Infringements) Amendment Regulations (No. 2) 1990*.

First Schedule amended

2. The First Schedule to the *Road Traffic (Infringements) Regulations 1975** is amended in item 38 by inserting after "cane" the following—

" or assisted by a guide dog ".

[*Reprinted in the Gazette of 11 February 1981 at pp. 589-604. For amendments to 4 April 1990 see pp. 349-50 of 1988 Index to Legislation of Western Australia and Gazettes of 13 January, 21 and 28 July 1989 and 30 March 1990.]

By His Excellency's Command,

G. PEARCE, Clerk of the Council.

POLICE AUCTION

Under the provisions of the Police Act 1892-1983, unclaimed stolen and found property will be sold by public auction at the premises of Karratha Auction Centre, 988 Croydon Road, Karratha on Saturday 23rd June, 1990 commencing at 10.00 a.m.

Auction to be conducted by Karratha Auction Centre 988 Croydon Road, Karratha.

B. BULL, Commissioner of Police.

ROAD TRAFFIC ACT

I, Graham John Edwards, being the Minister for the Crown for the time being administering the Road Traffic Act, 1974, acting pursuant to the powers conferred by section 83 (1) of that Act, and the consent of the local authority/authorities having been obtained and nominated for the purpose of foot races by members/entrants of the Goldfields Harriers Club (Inc.) on May 6, 20 and 27, 1990 between the hours of 9.00 am-10.30 am do hereby approve the temporary suspension of Regulations made under such Act on the carriageways mentioned hereunder.

Racing to be confined to—

1. Frank Street, Lionel Street, Egan Street, Wilson Street, Federal Road, Lane Street, Burt Street, Lionel Street for the May 6 event.
2. Federal Road, Burt Street, Kingsmill Street, Johnson Street, Maxwell Street, Charles Street, McDonnall Street, Lionel Street, Frank Street, Federal Road for the May 20 event.
3. Brookman Street, Maritona Street, Piccadilly Street, Throssell Street, Forrest Street, Lane Street, Brookman Street for the May 27 event.

Dated at Perth this 19th day of April 1990.

JEFF CARR, Acting Minister for Police.

ROAD TRAFFIC ACT

I, Graham John Edwards, being the Minister for the Crown for the time being administering the Road Traffic Act, 1974, acting pursuant to the powers conferred by section 83 (1) of that Act, and the consent of the local authority/authorities having been obtained and nominated for the purpose of the Annual Womens 10km and 5km foot races by members/entrants of the WA Marathon Club (Inc) on April 22, 1990 between the hours of 8.00 am and 10.30 am do hereby approve the temporary suspension of Regulations made under such Act on the carriageways mentioned hereunder.

Racing to be confined to—

1. The dual use footways along the South Perth and Perth foreshores only for the 10km course as indicated.
2. South Perth foreshore dual use footways, Ranelagh Crescent, Mill Point Road, Weston Avenue, Jubilee Street, Douglas Avenue, Witcomb Place, Coode Street—South Perth for the 5km course as indicated.

Dated at Perth this 19th day of April 1990.

JEFF CARR, Acting Minister for Police.

ROAD TRAFFIC ACT

I, Graham John Edwards, being the Minister for the Crown for the time being administering the Road Traffic Act, 1974, acting pursuant to the powers conferred by section 83 (1) of that Act, and the consent of the local authority/authorities having been obtained and nominated for the purpose of walking races by members/entrants of the Race Walking Club of Western Australia (Inc.) on April 22, 1990 between the hours of 9.00 am-11.00 am do hereby approve the temporary suspension of Regulations made under such Act on the carriageways mentioned hereunder.

Racing to be confined to the right hand side of the carriageway on Richardson Street, Meiville Parade—South Perth.

Dated at Perth this 19th day of April 1990.

JEFF CARR, Acting Minister for Police.

ROAD TRAFFIC ACT

I, Graham John Edwards, being the Minister for the Crown for the time being administering the Road Traffic Act, 1974, acting pursuant to the powers conferred by section 83 (1) of that Act, and the consent of the local authority/authorities having been obtained and nominated for the purpose of cycle races by members/entrants of the West Coast Veterans Bicycle Club, on April 15, 22, 29, 1990 between the hours of 0900-1200, do hereby approve the temporary suspension of Regulations made under such Act on the carriageways mentioned hereunder.

Racing to be confined to the extreme left hand side of carriageway only on Lefroy Avenue, Argyle Street, Oakover Road, Capersic Road, Padbury Street.

Dated at Perth this 5th day of April 1990.

GRAHAM EDWARDS, Minister for Police.

ROAD TRAFFIC ACT

I, Graham John Edwards, being the Minister for the Crown for the time being administering the Road Traffic Act, 1974, acting pursuant to the powers conferred by section 83 (1) of that Act, and the consent of the local authority/authorities having been obtained and nominated for the purpose of cycle time trials by members/entrants of the Australian Time Trials Association on April 29, 1990 between the hours of 0830-1200, do hereby approve the temporary suspension of Regulations made under such Act on the carriageways mentioned hereunder.

Racing to be confined to the left hand side of carriageway only on the Great Southern Highway and return.

Dated at Perth this 5th day of April 1990.

GRAHAM EDWARDS, Minister for Police.

ROAD TRAFFIC ACT

I, Graham John Edwards, being the Minister for the Crown for the time being administering the Road Traffic Act, 1974, acting pursuant to the powers conferred by section 83 (1) of that Act, and the consent of the local authority/authorities having been obtained and nominated for the purpose of cycle races by members/entrants of the Narrogin Amateur Cycle Club on April 28, 1990 between the hours of 1.30 pm-4.30 pm do hereby approve the temporary suspension of Regulations made under such Act on the carriageways mentioned hereunder.

Racing to be confined to the extreme left hand side of the carriageway only on Williams/Kondinin Road, Narrogin to Wickepin and return.

Dated at Perth this 5th day of April 1990.

GRAHAM EDWARDS, Acting Minister for Police.

ROAD TRAFFIC ACT

I, Graham John Edwards, being the Minister for the Crown for the time being administering the Road Traffic Act, 1974, acting pursuant to the powers conferred by section 83 (1) of that Act, and the consent of the local authority/authorities having been obtained and nominated for the purpose of cycle races by members/entrants of the Northern Districts Cycle Club on April 1, 8, 22, 29, 1990 between the hours of 9.00 am to 11.00 am do hereby approve the temporary suspension of Regulations made under such Act on the carriageways mentioned hereunder.

Racing to be confined to left hand side of the carriageway only on Hunt Street, Montgomery Way, Irvine Drive, Hunt Street, Irvine Drive.

Dated at Perth this 12th day of April 1990.

GRAHAM EDWARDS, Minister for Police.

ROAD TRAFFIC ACT

I, Graham John Edwards, being the Minister for the Crown for the time being administering the Road Traffic Act, 1974, acting pursuant to the powers conferred by section 83 (1) of that Act, and the consent of the local authority/authorities having been obtained and nominated for the purpose of cycle races by members/entrants of the Midland Cycle Club on April 8, 22, 29, and May 13, 1990 between the hours of 9.00 am-1.00 pm do hereby approve the temporary suspension of Regulations made under such Act on the carriageways mentioned hereunder.

Racing to be confined to left hand side of the carriageway only on Wilkin Street, Henkin Street, Clayton Road, Military Road, Helena Valley Road, Scott Street, Clayton Road, Sampson Road, Kathrine Street, Wilkins Street.

Dated at Perth this 13th day of April 1990.

GRAHAM EDWARDS, Minister for Police.

ROAD TRAFFIC ACT

I, Graham John Edwards, being the Minister for the Crown for the time being administering the Road Traffic Act, 1974, acting pursuant to the powers conferred by section 83 (1) of that Act, and the consent of the local authority/authorities having been obtained and nominated for the purpose of the 25th Annual Safari Rally by members/entrants of the Confederation of Australian Motor Sport on May 5 and 6, 1990 between the hours of 1200-0200 on May 6, 1990 do hereby approve the temporary suspension of Regulations made under such Act on the carriageways mentioned hereunder.

Racing to be confined to Ridge Road, Iris Road, Haley Road, Barney Road, St Joseph Road, Jarrah Road, Boardinghouse Road, St Luke Road, St John Road, McAtee Road, Boardinghouse Road, East Nannup Road, Brockman Road, Roads unnamed within the Folly Plantation, Range Road, and unnamed road within the Ellis Plantation, Cambray Road, Railway Line Road, any unnamed roads within the Shelley Plantation, Halley Road, Formation Road, Maryvale Road, Lougow Road, Power Road, Noz Road, Sabina.

Dated at Perth this 19th day of April 1990.

JEFF CARR, Acting Minister for Police.

ROAD TRAFFIC ACT

I, Graham John Edwards, being the Minister for the Crown for the time being administering the Road Traffic Act, 1974, acting pursuant to the powers conferred by section 83 (1) of that Act, and the consent of the local authority/authorities having been obtained and nominated for the purpose of cycle time trials by members/entrants of the Australian Time Trials Association May 20, 1990 between the hours of 0830-1100 do hereby approve the temporary suspension of Regulations made under such Act on the carriageways mentioned hereunder.

Racing to be confined to the extreme left hand side of the carriageway only on Brookton Highway, Karragullen.

Dated at Perth this 19th day of April 1990.

JEFF CARR, Acting Minister for Police.

ROAD TRAFFIC ACT

I, Graham John Edwards, being the Minister for the Crown for the time being administering the Road Traffic Act, 1974, acting pursuant to the powers conferred by section 83 (1) of that Act, and the consent of the local authority/authorities having been obtained and nominated for the purpose of cycle races by members/entrants of the Bunbury Cycle Club on May 12, 1990 between the hours of 1200-1700 do hereby approve the temporary suspension of Regulations made under such Act on the carriageways mentioned hereunder.

Racing to be confined to the extreme left hand side of carriageway only on Picton Road, Dobson Road, North Boyanup Road, Dardanup Road, West Road, Garvey Road, South Western Highway—Dardanup Shire.

Dated at Perth this 19th day of April 1990.

JEFF CARR, Acting Minister for Police.

ROAD TRAFFIC ACT

I, Graham John Edwards, being the Minister for the Crown for the time being administering the Road Traffic Act, 1974, acting pursuant to the powers conferred by section 83 (1) of that Act, and the consent of the local authority/authorities having been obtained and nominated for the purpose of cycle time trials by members/entrants of the Australian Time Trials Association May 6, 12 and 19, 1990 between the hours of 0830-1130 on May 6, and 1300-1600 on May 12, 19, 1990 do hereby approve the temporary suspension of Regulations made under such Act on the carriageways mentioned hereunder.

Racing to be confined to the extreme left hand side of the carriageway only on the South West Highway.

Dated at Perth this 19th day of April 1990.

JEFF CARR, Acting Minister for Police.

ROAD TRAFFIC ACT

I, Graham John Edwards, being the Minister for the Crown for the time being administering the Road Traffic Act, 1974, acting pursuant to the powers conferred by section 83 (1) of that Act, and the consent of the local authority/authorities having been obtained and nominated for the purpose of cycle races by members/entrants of the Narrogin Amateur Cycle Club on May 26, 1990 between the hours of 1.30 pm-4.30 pm do hereby approve the temporary suspension of Regulations made under such Act on the carriageways mentioned hereunder.

Racing to be confined to the extreme left hand side of the carriageway only on Federal Street, Egerton Street, Williams/Kondinin Road, Dumberning Road, Highbury West Road, Great Southern Highway, (Highbury circuit race).

Dated at Perth this 19th day of April 1990.

JEFF CARR, Acting Minister for Police.

ROAD TRAFFIC ACT

I, Graham John Edwards, being the Minister for the Crown for the time being administering the Road Traffic Act, 1974, acting pursuant to the powers conferred by section 83 (1) of that Act, and the consent of the local authority/authorities having been obtained and nominated for the purpose of cycle races by members/entrants of the Narrogin Amateur Cycle Club on May 19, 1990 between the hours of 1.30 pm-4.30 pm do hereby approve the temporary suspension of Regulations made under such Act on the carriageways mentioned hereunder.

Racing to be confined to the extreme left hand side of the carriageway only on Williams/Kondinin Road—Narrogin to Williams and return to start.

Dated at Perth this 19th day of April 1990.

JEFF CARR, Acting Minister for Police.

ROAD TRAFFIC ACT

I, Graham John Edwards, being the Minister for the Crown for the time being administering the Road Traffic Act, 1974, acting pursuant to the powers conferred by section 83 (1) of that Act, and the consent of the local authority/authorities having been obtained and nominated for the purpose of cycle races by members/entrants of the Narrogin Amateur Cycle Club on May 12, 1990 between the hours of 1.30 pm-4.30 pm do hereby approve the temporary suspension of Regulations made under such Act on the carriageways mentioned hereunder.

Racing to be confined to the extreme left hand side of the carriageway on Narrakine Road to the Narrogin Shire boundary and return.

Dated at Perth this 19th day of April 1990.

JEFF CARR, Acting Minister for Police.

ROAD TRAFFIC ACT

I, Graham John Edwards, being the Minister for the Crown for the time being administering the Road Traffic Act, 1974, acting pursuant to the powers conferred by section 83 (1) of that Act, and the consent of the local authority/authorities having been obtained and nominated for the purpose of cycle races by members/entrants of the Narrogin Amateur Cycle Club on May 5, 1990 between the hours of 1.30 pm-4.30 pm do hereby approve the temporary suspension of Regulations made under such Act on the carriageways mentioned hereunder.

Racing to be confined to the extreme left hand side of the carriageway only on the Great Southern Highway Narrogin to Pingelly and return.

Dated at Perth this 19th day of April 1990.

JEFF CARR, Acting Minister for Police.

ROAD TRAFFIC ACT

I, Graham John Edwards, being the Minister for the Crown for the time being administering the Road Traffic Act, 1974, acting pursuant to the powers conferred by section 83 (1) of that Act, and the consent of the local authority/authorities having been obtained and nominated for the purpose of cycle races by members/entrants of the Midland Cycle Club on May 6, 1990 between the hours of 9.30 am-3.45 pm do hereby approve the temporary suspension of Regulations made under such Act on the carriageways mentioned hereunder.

Racing to be confined to the extreme left hand side of the carriageway only on Chittering Valley Road, Chittering Road, Muchea East Road, Chittering Road, Chittering Valley Road.

Dated at Perth this 19th day of April 1990.

JEFF CARR, Acting Minister for Police.

ROAD TRAFFIC ACT

I, Graham John Edwards, being the Minister for the Crown for the time being administering the Road Traffic Act, 1974, acting pursuant to the powers conferred by section 83 (1) of that Act, and the consent of the local authority/authorities having been obtained and nominated for the purpose of foot races by members/entrants of the Northam Running Club on May 17, 21 and 31, 1990 between the hours of 5.15 pm-6.00 pm, 10.00 am-11.30 am, 5.00 pm-5.45 pm (respectively) do hereby approve the temporary suspension of Regulations made under such Act on the carriageways mentioned hereunder.

Racing to be confined to—

1. May 17th—Broome Terrace, Northam.
2. May 21st—Kathrine Road, Northam.
3. May 31st—Burlong Road, Northam.

Dated at Perth this 19th day of April 1990.

JEFF CARR, Acting Minister for Police.

ROAD TRAFFIC ACT

I, Graham John Edwards, being the Minister for the Crown for the time being administering the Road Traffic Act, 1974, acting pursuant to the powers conferred by section 83 (1) of that Act, and the consent of the local authority/authorities having been obtained and nominated for the purpose of cycle time trials by members/entrants of the Australian Time Trials Association on May 13, 1990 between the hours of 0830-1000 do hereby approve the temporary suspension of Regulations made under such Act on the carriageways mentioned hereunder.

Racing to be confined to the extreme left hand side of the carriageway only on Baille Road, Bannister Road—Canning Vale.

Dated at Perth this 19th day of April 1990.

JEFF CARR, Acting Minister for Police.

ROAD TRAFFIC ACT

I, Graham John Edwards, being the Minister for the Crown for the time being administering the Road Traffic Act, 1974, acting pursuant to the powers conferred by section 83 (1) of that Act, and the consent of the local authority/authorities having been obtained and nominated for the purpose of a time trial and cycle race by members/entrants of the Albany Cycling Club on May 12 and 13, 1990 between the hours of 1.30 pm-4.00 pm and 9.00 am-12.30 pm (respectively) do hereby approve the temporary suspension of Regulations made under such Act on the carriageways mentioned hereunder.

Racing to be confined to—

1. The extreme left hand side of the carriageway only on the Lower Denmark Road for a distance of 40 km, for the cycle time trials on May 12, 1990 and return.
2. North Road, Ulster Road, Lower King Road, Mercer Road, Chester Pass Road, North Road for the cycle races on May 13, 1990.

Dated at Perth this 19th day of April 1990.

JEFF CARR, Acting Minister for Police.

ROAD TRAFFIC ACT

I, Graham John Edwards, being the Minister for the Crown for the time being administering the Road Traffic Act, 1974, acting pursuant to the powers conferred by section 83 (1) of that Act, and the consent of the local authority/authorities having been obtained and nominated for the purpose of the 8km and 15km foot races by members/entrants of the WA Marathon Club (Inc) on April 29, 1990 between the hours of 7.30 am-10.00 am do hereby approve the temporary suspension of Regulations made under such Act on the carriageways mentioned hereunder.

Racing to be confined to Riverton Drive, Riverton Drive, North, Riverton West—Shelley and Rossmoyne.

Dated at Perth this 19th day of April 1990.

JEFF CARR, Acting Minister for Police.

ROAD TRAFFIC ACT

I, Graham John Edwards, being the Minister for the Crown for the time being administering the Road Traffic Act, 1974, acting pursuant to the powers conferred by section 83 (1) of that Act, and the consent of the local authority/authorities having been obtained and nominated for the purpose of foot races by members/entrants of the Goldfields Harriers Club (Inc) on April 29, 1990 between the hours of 9.00 am-11.00 am do hereby approve the temporary suspension of Regulations made under such Act on the carriageways mentioned hereunder.

Racing to be confined to Lyall Street, Memorial Drive, Lyall Place, Butterfly Street, Killarney Street, Graeme Street, St Albans Road, Killarney Street, Butterfly Street, Lyall Place, Memorial Drive, Lyall Street.

Dated at Perth this 19th day of April 1990.

JEFF CARR, Acting Minister for Police.

ROAD TRAFFIC ACT

I, Graham John Edwards, being the Minister for the Crown for the time being administering the Road Traffic Act, 1974, acting pursuant to the powers conferred by section 83 (1) of that Act, and the consent of the local authority/authorities having been obtained and nominated for the purpose of cycle races by members/entrants of the Karratha Cycle Club on April 29, and May 13, 1990 between the hours of 0800-0900 and 0930-1130 (respectively), do hereby approve the temporary suspension of Regulations made under such Act on the carriageways mentioned hereunder.

Racing to be confined to:

- (1) The extreme left hand side of the carriage way only on Millstream Road, Dampier Road on April 29, 1990.
- (2) The Esplanade, Church Road, Central Avenue, Dampier Road, Burrup Peninsula Road, Parker Point Road on May 13, 1990.

Dated at Perth this 19th day of April 1990.

JEFF CARR, Acting Minister for Police.

ROAD TRAFFIC ACT

I, Graham John Edwards, being the Minister for the Crown for the time being administering the Road Traffic Act, 1974, acting pursuant to the powers conferred by section 83 (1) of that Act, and the consent of the local authority/authorities having been obtained and nominated for the purpose of cycle races by members/entrants of the Bunbury Cycle Races on April 29 and May 12, 1990 between the hours of 0800 to 1200 hours do hereby approve the temporary suspension of Regulations made under such Act on the carriageways mentioned hereunder.

Racing to be confined to the extreme left hand side of the carriageway on Picton Road, Dodson Road, North Boyanup Road, Dardanup West Road, Garvey Road, South Western Highway.

Dated at Perth this 19th day of April 1990.

JEFF CARR, Acting Minister for Police.

ROAD TRAFFIC ACT

I, Graham John Edwards, being the Minister for the Crown for the time being administering the Road Traffic Act, 1974, acting pursuant to the powers conferred by section 83 (1) of that Act, and the consent of the local authority/authorities having been obtained and nominated for the purpose of cycle time trials by members/entrants of the Australian Time Trials Association on May 27, 1990 between the hours of 0830-1500 do hereby approve the temporary suspension of Regulations made under such Act on the carriageways mentioned hereunder.

Racing to be confined to the extreme left hand side of the carriageway only on Wright Road, Richardson Road, Karnup Road, Hopelands Road, Baldivis Road, Mundijong Road, King Road, Kargotich Road.

Dated at Perth this 19th day of April 1990.

JEFF CARR, Acting Minister for Police.

ROAD TRAFFIC ACT

I, Graham John Edwards, being the Minister for the Crown for the time being administering the Road Traffic Act, 1974, acting pursuant to the powers conferred by section 83 (1) of that Act, and the consent of the local authority/authorities having been obtained and nominated for the purpose of a triathlon by members/entrants of the Karratha Dampier Running Club on May 6, 1990 between the hours of 0800-1200 do hereby approve the temporary suspension of Regulations made under such Act on the carriageways mentioned hereunder.

Racing to be confined to:

1. The extreme left hand side of the carriage way only on The Esplanade, Church Road, Central Avenue, Parker Point Road, The Esplanade to start point for the cycle event.
2. The Esplanade, Church Road, Hampton Road, Hill Road, Lawson Drive, Parker Point Road, The Esplanade to start point for the run leg.

Dated at Perth this 19th day of April 1990.

JEFF CARR, Acting Minister for Police.

ROAD TRAFFIC ACT

I, Graham John Edwards, being the Minister for the Crown for the time being administering the Road Traffic Act, 1974, acting pursuant to the powers conferred by section 83 (1) of that Act, and the consent of the local authority/authorities having been obtained and nominated for the purpose of a triathlon by members/entrants of the Exmouth Tourist Bureau on May 19, 1990 between the hours of 8.30 am-12.30 pm, do hereby approve the temporary suspension of Regulations made under such Act on the carriageways mentioned hereunder.

Racing to be confined to (1) Bundegi Boat Ramp Entrance, Murat Road, Yardie Creek Road for the cycle leg. (2) Murat Road, Maidestone Crescent, Willersdorf Road for the run leg.

Dated at Perth this 19th day of April 1990.

JEFF CARR, Acting Minister for Police.

ROAD TRAFFIC ACT

I, Graham John Edwards, being the Minister for the Crown for the time being administering the Road Traffic Act, 1974, acting pursuant to the powers conferred by section 83 (1) of that Act, and the consent of the local authority/authorities having been obtained and nominated for the purpose of cycle races by members/entrants of the Southern Districts Cycling Club on May 13, 20 and 27, 1990 between the hours of 9.00 am-11.00 am do hereby approve the temporary suspension of Regulations made under such Act on the carriageways mentioned hereunder.

Racing to be confined to the extreme left hand side of the carriageway only on Pickering Brook Road, Bracken Road, Forrest Road, Repatriation Road.

Dated at Perth this 19th day of April 1990.

JEFF CARR, Acting Minister for Police.

ROAD TRAFFIC ACT

I, Graham John Edwards, being the Minister for the Crown for the time being administering the Road Traffic Act, 1974, acting pursuant to the powers conferred by section 83 (1) of that Act, and the consent of the local authority/authorities having been obtained and nominated for the purpose of foot races by members/entrants of the Goldfields Harriers Club (Inc) on May 5, 12, 19 and 26, 1990 between the hours of 1.00 pm-3.30 pm do hereby approve the temporary suspension of Regulations made under such Act on the carriageways mentioned hereunder.

Racing to be confined to Hannan Street, Great Eastern Highway West for 35km and return along same route to start point.

Dated at Perth this 19th day of April 1990.

JEFF CARR, Acting Minister for Police.

ROAD TRAFFIC ACT

I, Graham John Edwards, being the Minister for the Crown for the time being administering the Road Traffic Act, 1974, acting pursuant to the powers conferred by section 83 (1) of that Act, and the consent of the local authority/authorities having been obtained and nominated for the purpose of a triathlon by members/entrants of the Albany Triathlon Club on May 13, 1990 between the hours of 8.30 am-12.30 pm do hereby approve the temporary suspension of Regulations made under such Act on the carriageways mentioned hereunder.

Racing to be confined to the extreme left hand side of the carriageway only on Barker Road, Graham Street, Sanford Road, North Road, Albany Highway roundabout, Albany Highway, Barker Road.

Dated at Perth this 19th day of April 1990.

JEFF CARR, Acting Minister for Police.

PORT AUTHORITIES**ALBANY PORT AUTHORITY ACT 1926****OFFICE OF THE MINISTER FOR TRANSPORT—PERTH**

It is hereby notified for general information that His Excellency the Governor, in Executive Council, has approved the appointment of Mr Albert George Kirk as a member of the Albany Port Authority for a period expiring on 31 October 1990, in accordance with the provisions of sections 4 and 6 of the Act.

BARRY MARSHALL, Executive Officer.

PREMIER AND CABINET**TEMPORARY ALLOCATION OF PORTFOLIOS**

It is hereby notified for public information that His Excellency the Governor has approved the following temporary allocation of portfolios during the absence of the Hon. P. A. Beggs M.L.A. for the period 25-30 April 1990 inclusive.

Acting Minister for Racing and Gaming

Hon. D. L. Smith M.L.A.

G. PEARCE, Chief Executive
Department of the Premier.

Department of the Premier,
Perth, 30 April 1990.

It is hereby notified for public information that His Excellency the Governor in Executive Council has been pleased to approve of the administration of Departments, Authorities, Statutes and Votes being placed under the control of the respective Ministers as set out hereunder.

G. C. PEARCE, Clerk of the Council.

**DEPUTY PREMIER; MINISTER FOR FINANCE AND ECONOMIC DEVELOPMENT;
TRADE; GOLDFIELDS****Deputy Premier:**

Deputy Premier's Office

Finance and Economic Development:

Anzac Day Act
Judges Salaries and Pensions Act
Pensioners (Rates, Rebates and Deferments) Act
Unclaimed Moneys Act

Asset Management Task Force

Gold Corporation

Gold Banking Corporation Act

Government Employees Superannuation Board

Government Employees Superannuation Act
Superannuation Act
Superannuation and Family Benefits Act

Industrial Lands Development Authority

Industrial Lands Development Authority Act
Industrial Development (Resumption of Land) Act

Ministry of Economic Development and Trade

Albany Woollen Mills Agreement Act
Industrial Lands (Maddington) Agreement Act
Industries (Advances) Act
Inventions Act
Paper Mill Agreement Act
Technology and Industry Development Act
Wesply (Dardanup) Agreement Act
Western Australian Products Symbol Act
Woodchipping Industry Agreement Act

Miscellaneous Services

Office of Government Accommodation

Parliamentary Superannuation Scheme

Parliamentary Superannuation Act

Rural and Industries Bank

The Rural and Industries Bank of Western Australia Act

Rural Adjustment and Finance Corporation

Fruit Growing Reconstruction Scheme Act
Rural Adjustment and Finance Corporation Act

State Government Insurance Commission

(including State Government Insurance Corporation trading as SGIO)

Motor Vehicle (Third Party Insurance) Act
State Government Insurance Commission Act

State Taxation Department

Business Franchise (Tobacco) Act
Death Duty Act
Death Duty Assessment Act
Financial Institutions Duty Act
Land Tax Act
Land Tax Assessment Act
Land Valuation Tribunals Act
Payroll Tax Act
Payroll Tax Assessment Act
Stamp Act
Taxation (Reciprocal Powers) Act
Totalisator Act
Totalisator Duty Act
Totalisator Regulations Act

Valuer General's Office

Valuation of Land Act

Western Australian EXIM Corporation

Western Australian EXIM Corporation Act

Western Australian Development Corporation
Northern Mining Corporation Acquisition Act
Western Australian Development Corporation Act
Western Australian Government Holdings

Trade:

Goldfields:

Goldfields-Esperance Development Authority

**ATTORNEY GENERAL; MINISTER FOR RESOURCES; CORRECTIVE SERVICES;
LEADER OF THE GOVERNMENT IN THE LEGISLATIVE COUNCIL**

Attorney General:

Corporate Affairs Department

Associations Incorporation Act
Building Societies Act
Business Names Act
Companies Act
Companies (Administration) Act
Companies (Application of Laws) Act
Companies (Acquisition of Shares) (Application of Laws) Act
Companies (Acquisition of Shares) (Western Australia) Code
Companies (Co-operative) Act
Companies (Western Australia) Code
Companies Takeovers Act
Companies and Securities (Interpretation and Miscellaneous Provisions) (Western Australia) Code
Companies and Securities (Interpretation and Miscellaneous Provisions) (Application of Laws) Act
Co-operative and Provident Societies Act
Credit Unions Act
Friendly Societies Act
Futures Industry (Application of Laws) Act
Limited Partnerships Act
Marketable Securities Transfer Act
National Companies and Securities Commission (State Provisions) Act
Partnership Act
Securities Industry Act
Securities Industry (Western Australia) Code
Securities Industry (Application of Laws) Act
Security Industry (Release of Sureties) Act
Trustee Companies Act
Western Australian Trustee Ltd. (Merger) Act

Crown Law Department

Constitutional Powers (Coastal Waters) Act
Crimes (Confiscation of Profits) Act
Crimes (Offences at Sea) Act
Criminal Code
Criminal Investigation (Extra-Territorial Offences) Act
Declarations and Attestations Act
Evidence Act
Interpretation Act
Judges' Retirement Act
Jurisdiction of Courts (Cross-vesting) Act
Justices Act
Law Reform (Contributory Negligence and Tortfeasors Contribution) Act
Law Reform (Miscellaneous Provisions) Act
Law Reform (Statute of Frauds) Act
Law Society Public Purposes Trust Act
Legal Practitioners Act
Off-shore (Application of Laws) Act
Solicitor General Act

Children's Court

Children's Court of Western Australia Act

District Court

District Court of Western Australian Act

Family Court

Family Court Act
Child Support (Adoption) Act

Law Reform Commission

Law Reform Commission Act

Magistrates' Courts

Broome Local Court Admiralty Jurisdiction Act

Local Courts Act

Stipendiary Magistrates' Act

Supreme Court

Supreme Court Act

Resources:

Department of Resources Development

Alumina Refinery Agreement Act

Alumina Refinery Agreements (Alcoa) Amendment Act

Alumina Refinery (Mitchell Plateau) Agreement Act

Alumina Refinery (Muchea) Agreement Act

Alumina Refinery (Pinjarra) Agreement Act

Alumina Refinery (Wagerup) Agreement and Acts Amendment Act

Alumina Refinery (Worsley) Agreement Act

Broken Hill Proprietary Company's Integrated Steel Works Agreement Act

Broken Hill Proprietary Company Limited (Export of Iron Ore) Act, The

Broken Hill Proprietary Company Limited Agreements (Variation) Act

Broken Hill Proprietary Steel Industry Agreement Act

Cement Works (Cockburn Cement Limited Agreement Act

Collie Coal (Griffin) Agreement Act

Collie Coal (Western Collieries) Agreement Act

Collie Coal (Western Collieries and Dampier) Agreement Act

Dampier Solar Salt Industry Agreement Act

Diamond (Argyle Diamond Mines Joint Venture) Agreement Act

Evaporites (Lake MacLeod) Agreement Act

Exmouth Gulf Solar Salt Industry Agreement Act

Government Agreements Act

Industrial Lands CSBP and Farmers Limited Agreement Act

Industrial Lands (Kwinana) Agreement Act

Iron and Steel Industry Act

Iron Ore (Channar Joint Venture) Agreement Act

Iron Ore (Dampier Mining Company Limited) Agreement Act

Iron Ore (Goldsworthy-Nimingarra) Agreement Act

Iron Ore (Hamersley Range) Agreement Act

Iron Ore (Hanwright) Agreement Act

Iron Ore (McCamey's Monster) Agreement Authorization Act

Iron Ore (Mount Bruce) Agreement Act

Iron Ore (Mount Goldsworthy) Agreement Act

Iron Ore (Mount Newman) Agreement Act

Iron Ore (Murchison) Agreement Authorisation Act

Iron Ore (Nimingarra) Agreement Act

Iron Ore (Rhodes Ridge) Agreement Authorisation Act

Iron Ore (Robe River) Agreement Act

Iron Ore (Scott River) Agreement Act

Iron Ore (Tallering Peak) Agreement Act

Iron Ore (The Broken Hill Proprietary Company Limited) Agreement Act

Iron Ore (Wittenoom) Agreement Act

Lake Lefroy Salt Industry Agreement Act

Leslie Solar Salt Industry Agreement Act

Mineral Sands (Eneabba) Agreement Act

Mineral Sands (Allied Eneabba) Agreement Amendment Act

Mineral Sands (Cooljarloo) Mining and Processing Agreement Act

Mount Goldsworthy Ord Ranges Depuch Islands Railway Act

Nickel (Agnew) Agreement Act

Nickel Refinery (Western Mining Corporation Limited) Agreement Act

North West Gas Development (Woodside) Agreement Act

Nuclear Activities Regulation Act

Oil Refinery (Kwinana) Agreement Act

Pigment Factory (Australind) Agreement Act

Poseidon Nickel Agreement Act

Shark Bay Solar Salt Industry Agreement Act

Silicon (Kemerton) Agreement Act

Snowy Mountains Engineering Corporation Enabling Act

State (Western Australian) Alunite Industry Act

Tailings Treatment (Kalgoorlie) Agreement Act

Uranium (Yeelirrie) Agreement Act

Western Mining Corporation Limited (Throssell Range) Agreement Act

Wood Distillation and Charcoal Iron and Steel Industry Act

Wundowie Charcoal Iron Industry Sale Agreement Act

Wundowie Works Management and Foundry Agreement Act

Energy Policy and Planning Bureau

Social Impact Unit

Corrective Services:

Department of Corrective Services

Community Corrections Centres Act
Fremantle Prison Site Act
Offenders Probation and Parole Act
Parole Orders (Transfer) Act
Prisons Act
Prisoners (Interstate Transfer) Act
Prisoners (Release for Deportation) Act

MINISTER FOR PLANNING; LANDS; HERITAGE; THE ARTS; DEPUTY LEADER OF THE GOVERNMENT IN THE LEGISLATIVE COUNCIL**Planning:**

Department of Planning and Urban Development

Forrest Place and City Station Development Act
Metropolitan Region Town Planning Scheme Act
Metropolitan Regional Improvement Tax Act
Metropolitan Regional Scheme
Secret Harbour Management Trust Act
State Planning Commission Act
Tourist Development (Secret Harbour) Agreement Act
Town Planning and Development Act

Joondalup Development Corporation

Joondalup Centre Act

Lands:

Department of Land Administration

Acts Amendment (Land Administration) Act
Albany Lot 184 (Validation of Title) Act
Amendment of Deeds of Grant Act
Anglican Church of Australia Diocesan Trustees and Land Act
Anglican Church of Australia Land Vesting Act
Anglican Church of Australia School Lands Act
Bunbury (Old Cemetery) Lands Revestment Act
Bunbury (Roman Catholic Old Cemetery) Lands Revestment Act
Camballin Farms (A.I.L. Holdings Pty. Ltd.) Agreement Act
Caves House Disposal Act
City of Perth Endowment Lands Act
Esperance Lands Agreement Act
Irrigation (Dunham River) Agreement Act
Land Act
Licensed Surveyors Act
Local Government Act (Division (1) of Part XII only)
Native Missions Station Act
Northern Developments Pty. Limited Agreement Act
Parks and Reserves Act (Part Only)
Real Property (Foreign Governments) Act
Registration of Deeds Ordinances Act
Reserve (Concert Hall) Act
Reserve (Woodmans Point-Jervoise Bay) Act
Reserve and Road Closure Acts (Various)
Reserves and Land Revestment Act
Road Closure Acts (Various)
Roman Catholic New Norcia Church Property Act
Sale of Land Act
Standard Survey Marks Act
Strata Titles Act (not including Part VI)
Transfer of Land Act
University Endowment Act
War Service Land Settlement Scheme Act

Zoological Gardens Board

Zoological Gardens Act

Heritage:

National Trust of Australia (W.A.)

National Trust of Australia (W.A.) Act
St. Catherine's Hall, Greenough Act

Western Australian Heritage Committee

The Arts:

Censorship Office
Censorship of Films Act
Indecent Publications and Articles Act
Video Tapes Classification and Control Act
Department for the Arts
Perth Theatre Trust
Perth Theatre Trust Act
Library and Information Service of Western Australia
Library Board of Western Australia Act
The Art Gallery of Western Australia
Art Gallery Act
Western Australian Film Council
Western Australian Museum
Maritime Archaeology Act
Museum Act

Approved by His Excellency the Governor in Executive Council.

G. PEARCE, Clerk of the Council.

PUBLIC TRUST**PUBLIC TRUSTEE ACT 1941-1986**

Section 40: Subsection 4

COMMON FUND INTEREST RATES

Notice is hereby given that the rate of interest payable to the respective estates and trusts, the moneys of which are held in the Common Fund have, as from 1 May 1990, been fixed as follows:—

Court Trusts, Minor Trusts, Workers' Compensation, Agency Trusts, Deceased and Uncared-for-Property (in the state of trusteeship or where considered necessary by the Public Trustee) and not otherwise prescribed, Incapable Patients' and Infirm Persons' Estates and Restrained Property: at the rate of 14.5% per annum.

Deceased and Uncared-for-Property (in course of administration or whilst under investigation); at the rate of 10.5% per annum.

Dated 30 April 1990.

K. E. BRADLEY, Public Trustee.

Approved—

D. L. SMITH, Minister for Justice.

RACING AND GAMING**CASINO CONTROL ACT 1984****CASINO CONTROL (BURSWOOD ISLAND) (LICENSING OF EMPLOYEES)
AMENDMENT REGULATIONS 1990**

Made by his Excellency the Governor in Executive Council.

Citation

1. These regulations may be cited as the *Casino Control (Burswood Island) (Licensing of Employees) Amendment Regulations (1990)*.

Principal regulations

2. In these regulations the *Casino Control (Burswood Island) (Licensing of Employees) Regulations 1985** are referred to as the principal regulations.

[*Printed in the Gazette of 16 August 1985 at pp. 2905-2916. For amendments to 29 March 1990 see page 194 of 1988 Index to Legislation of Western Australia.]

Regulation 2 amended

3. Regulation 2 of the principal regulations is amended in subregulation (1) by inserting after the definition of "the Casino Gaming Licence" the following definition—

" "the Commission" means the Gaming Commission of Western Australia established pursuant to section 4 of the Gaming Commission Act 1987; ". References to "Committee" amended

4. The principal regulations are amended by deleting "Committee" wherever it occurs in the provision referred to in the Table to this regulation and substituting in each case the following—

" Commission ".

Table

Regulation 2 (1)	Regulation (9) (3)	Regulation 15 (5) twice occurring
Regulation 3 (4)	Regulation 9 (4) (twice occurring)	Regulation 15 (6)
Regulation 4 (2) (d)	Regulation 9 (4) (a)	Regulation 15 (6) (a)
Regulation 4 (2) (f) (ii)	Regulation 9 (4) (b)	Regulation 15 (6) (b)
Regulation 4 (3)	Regulation 10 (1)	Regulation 16 (1) (twice occurring)
Regulation 7 (1) (c)	Regulation 11 (1)	Regulation 16 (2)
Regulation 8 (1) (twice occurring)	Regulation 14 (1) (c)	Regulation 17
Regulation 8 (2)	Regulation 15 (1)	Regulation 19
Regulation 8 (3)	Regulation 15 (1) (a)	Regulation 19 (4) (c)
Regulation 9 (1)	Regulation 15 (2) (twice occurring)	
Regulation 9 (2) (d)	Regulation 15 (2a) (b)	

Schedule amended

5. The Schedule to the principal regulations is amended by repealing Form 1 and substituting the following form—

"

FORM 1

(Regulation 4)

CASINO CONTROL ACT 1984

CASINO CONTROL (BURSWOOD ISLAND) (LICENSING OF EMPLOYEES) REGULATIONS 1985 CONFIDENTIAL

APPLICATION FOR A LICENCE AS A CASINO KEY EMPLOYEE OR CASINO EMPLOYEE

To: The Chief Casino Officer,
.....
.....

Directions for completion:

Before commencing this Application Form please read the following instructions carefully:—

1. Type or print in BLOCK LETTERS an answer to every question.
2. If a question does not apply to you state "N/A" in response to that question.
3. If there is nothing to disclose in reply to a particular question state "Nil" in response to that question.
4. If the space available is insufficient please supply the required information on an attachment page.
5. An attachment page must be completed in duplicate and each answer should be preceded by the title applicable to that question.
6. All dates should be completed in the form—
Day/Month/Year.
7. The applicant must sign personally each page of this application and each attached page.

IMPORTANT

Failure to give a true, correct and complete answer to any question on this form may result in a refusal of the Licence Application and may render the applicant liable to conviction for an offence under section 29 of the *Gaming Commission Act 1987*. A person who makes a declaration that is to his knowledge false in a material particular is liable on conviction for an offence under section 170 of the Criminal Code.

I hereby apply for a licence as—

*(a) a casino key employee;

*(b) a casino employee,

at the Burswood Casino to perform the following type/s of work:

.....

*Delete as necessary.

1. PERSONAL INFORMATION.

Surname:

Given names:

Other names:
 (include aliases, nicknames, other names (legal or otherwise) that you have used or by which you have been known).

Residential address:

(Post code)..... (Telephone).....

Business address.....

(Post code)..... (Telephone).....

Date of birth. Sex (M or F).

Place of birth (suburb/town, State/Territory, Country):

.....

Citizenship.....

Physical Description:

Height..... Colour of eyes.....

Weight..... Colour of hair.....

Complexion.....

Scars, tattoos, or other distinguishing marks.....

.....

2. MARITAL INFORMATION.

Marital status:.....

Full name of spouse and any former spouse (including all names by which the spouse was previously known)

.....

Identification Registration Number of spouse (if applicable).....

.....

Details of any current *de facto* relationship must be disclosed.....

3. PASSPORT AND TRAVEL INFORMATION

Passport number:.....

Country:.....

Place of issue:.....

Date of issue:.....

Date of expiration:.....

Identification Registration Number:.....
 (if applicable)

If not normally resident in Australia, state countries of residence during the past 3 years.....

If normally resident in Australia, have you travelled out of Australia during the past 3 years?

(Yes or no).....

If yes, complete the following—

Date of departure	Date of return	Period abroad	Country/ies visited	Reason for travel

4. RECORD OF OFFENCES AND CIVIL CLAIMS.

Have you ever been convicted of any offence (this means ALL offences including traffic, drug related and stealing offences but not traffic or parking offences dealt with by way of infringement notice)?

(Yes or no).....

If yes, give details of each offence—

Nature of offence	Age at time of offence	Date and place of conviction	Full name under which convicted	Sentence imposed

Have you any reason to believe that any criminal prosecution or civil proceeding against you may be pending?

(Yes or no).....

Have you ever had a civil judgment in relation to financial matters returned against you?

(Yes or no).....

Have you ever been bankrupt or subject to an order or arrangement under the laws relating to bankruptcy?

(Yes or no).....

Have your salary, wages, earnings or other income been subject to a court order, attachment or the like?

(Yes or no).....

Have you ever had any article repossessed by a finance company or the like?

(Yes or no).....

If yes to any of the above questions, furnish details—

.....

5. RESIDENCES.

List all addresses at which you have been resident for longer than 3 months during the last 10 years.

Month and year (From - to -)	Address	State	Country

6. EMPLOYMENT.

(a) List your work history, and if applicable, periods of unemployment, schools attended and all businesses with which you have been involved during the last 10 years.

(b) Have you ever been retrenched, dismissed, discharged or requested to resign from any employment referred to in paragraph (a)?

(Yes or no).....

If yes, state employer's name and address and furnish particulars—

(c) Have you previously been engaged in employment in the casino or gaming industry?

(Yes or no).....

If yes, complete the following—

Dates (From - to -)	Name, address of employer	Position	Reason for leaving

7. CHARACTER REFERENCES.

Nominate 3 persons who are not related to you, do not work at the Burswood Casino and have known you for a period, preferably during the last 5 years. Referees may be asked to appraise your character and reputation.

1. Name.....
Address.....
Telephone.....
2. Name.....
Address.....
Telephone.....
3. Name.....
Address.....
Telephone.....

8. AUTHORIZATION TO MAKE INQUIRIES.

In making this application I hereby agree that the Gaming Commission of Western Australia and the Chief Casino Officer may cause whatever inquiries are considered by the Commission or that officer to be necessary to be made, in the State and elsewhere, to verify the information provided by or concerning me, and that such inquiries may be made both before and after the issue of the licence.

For the purposes of this application I hereby authorize—

- (a) the manager or officer in charge of any bank or other financial institution to whom a request is presented by an accredited representative of the Gaming Commission of Western Australia or a police officer to allow such representative or officer to inspect and obtain copies of, or extracts from, any and all documents, records or correspondence pertaining to me, solely or jointly with any other party, including but not limited to any credit or loan information, cheque account records, savings, credit and passbook records, safe deposit records, and statement sheets, held by that bank or other financial institution; and
- (b) the Commissioner of Police, and any police officer in the State or elsewhere acting at the request of the Commissioner of Police, to inquire into, record and report to the Gaming Commission of Western Australia and the Chief Casino Officer any known or suspected criminal activity, associates, antecedents or circumstances concerning my suitability for employment in the Casino.

9. DECLARATION AND INDEMNITY.

I,.....
(full name of applicant)

of.....
(residence) (occupation)

do solemnly and sincerely declare that—

- (a) I am the person identified in question 1 of this form;
- (b) I have personally completed this form or have supplied all the information indicated herein;
- (c) that the particulars contained in this form or attached thereto are true and correct in every detail and fully disclose the information required to complete this form; and
- (d) for myself, my heirs, executors, administrators, successors and assigns, I hereby—
 - (i) release and discharge; and
 - (ii) undertake to hold harmless and indemnify (including indemnify in respect of the costs of negotiation in relation to, or of defending or settling, any action, proceeding, claim or demand),

the Government of Western Australia, the Gaming Commission of Western Australia and the Chief Casino Officer, the Commissioner of Police and any police officer, and any of them, and their respective agents, employees and informants, from and against all or any manner of actions, proceedings, claims, demands, losses, costs and expenses whatsoever, in law or equity and in all jurisdictions, arising out of or by reason of the processing, or investigation of, or from matters relating to, this application, including inquiries

whether made before or after the issue of the licence or continuing inquiries, whether or not attributable in whole or in part to any negligence and whether resulting directly or indirectly,

and having read and understood this declaration and this release I execute them voluntarily, and make this solemn declaration by virtue of s. 106 of the Evidence Act 1906.

Declared at.....
this.....
day of.....
.....19.....
before me
Commissioner for
Declarations or
Justice of the Peace
*(or as the case may be)

.....
Signature of Applicant

* Insert authorization by virtue of which the person takes the declaration.

ANY PERSON WHO MAKES ANY MATERIAL OMISSION OR PROVIDES ANY FALSE OR MISLEADING INFORMATION IN RELATION TO THIS APPLICATION COMMITS AN OFFENCE UNDER SECTION 29 OF THE GAMING COMMISSION ACT 1987 AND IS LIABLE ON CONVICTION TO A FINE OF UP TO \$5 000, OR IMPRISONMENT FOR 1 YEAR OR BOTH.

NOTES

1. An applicant must be 18 years of age or over.
2. An applicant must submit with the application—
 - (a) a licence fee if paid by cheque made payable to the Casino Control Division of—
 - (i) \$300 in the case of an application for a casino key employee licence;
and
 - (ii) \$100 in the case of an application for a casino employee licence;
 - (b) 3 identical passport photographs taken within the preceding 6 months—the reverse of one photograph to be endorsed—

“I certify this photograph to be a true likeness of
.....”
(insert full name of applicant)

and signed and dated by the Commissioner for Declarations or Justice of Peace before whom the declaration on the last page of the application form is made;

 - (c) an original or certified copy of the applicant's full birth certificate (not an extract) or the applicant's current passport;
 - (d) a letter from the casino operator addressed to the Chief Casino Officer, Office of Racing and Gaming stating that the operator will consider the applicant for employment in a specific capacity; and
 - (e) where appropriate, evidence that the applicant has successfully completed a training course approved by the Gaming Commission of Western Australia or evidence that the applicant is otherwise qualified by relevant experience.
3. Applicants for a casino key employee licence will be required to have their fingerprints taken and furnish other evidence of identification. All other applicants may be required to have their fingerprints taken and furnish other evidence of identification.
4. Arrangements may be made for you to attend personal interviews, including interviews with officers of the Office of Racing and Gaming or of the Police Force.
5. During the period in which this application is being processed, the applicant should notify the Chief Casino Officer of any change in the applicant's address.
6. Applications must be lodged with or forwarded to the—
Chief Casino Officer
Office of Racing and Gaming. ”.

References to "Casino Control Committee" amended

6. The Schedule to the principal regulations is amended by deleting "Casino Control Committee" wherever it occurs in the forms referred to in the Table to this regulation and substituting in each case the following—

" Gaming Commission of Western Australia ".

TABLE

Form 2 (twice occurring)
Form 3 (twice occurring)
Form 4
Form 5
Form 6 (twice occurring)
Form 7 (twice occurring)

By His Excellency's Command,

G. PEARCE, Clerk of the Council.

GAMING COMMISSION ACT 1987**GAMING COMMISSION AMENDMENT REGULATIONS (No. 2) 1990**

Made by His Excellency the Governor in Executive Council.

Citation

1. These regulations may be cited as the *Gaming Commission Amendment Regulations (No. 2) 1990*.

Schedule 1 amended

2. Schedule 1 to the *Gaming Commission Regulations 1988** is amended by deleting—

" 47, 53	Fee on application for a permit of a continuing nature for—	
95	(a) bingo	20
96	(b) multiple bingo, for each premises	20
97	(c) simultaneous bingo, for each premises	20
104 (1) (a)	(d) a standard lottery—	
	(i) where the total retail value of prizes or prize money does not exceed \$5 000	30
	(ii) otherwise	75 "

and substituting the following—

" 47, 53	Fee on application for a permit of a continuing nature for—	
95	(a) bingo	20
96	(b) multiple bingo, for each premises	20
97	(c) simultaneous bingo, for each premises	20
104 (1) (a)	(d) a standard lottery, where the total retail value of prizes or prize money is—	
	(i) not more than \$5 000	30
	(ii) more than \$5 000 but not more than \$50 000	75
	(iii) more than \$50 000 but not more than \$100 000	150
	(iv) more than \$100 000 but not more than \$200 000	300
	(v) more than \$200 000	500 "

[*Published in the Gazette of 29 April 1988 at pp. 1925-30. For amendments to 6 April 1990 see page 253 of 1988 Index to Legislation of Western Australia and Gazettes of 26 May, and 4 and 25 August 1989.]

By His Excellency's Command,

G. PEARCE, Clerk of the Council.

SUMMARY OF LIQUOR LICENSING APPLICATIONS

The following is a summary of applications received under the Liquor Licensing Act 1988 and required to be advertised. Any person wishing to obtain more details about any application, or about the objection process, should contact the Liquor Licensing Division, 1st Floor, Hyatt Centre, 87 Adelaide Terrace, Perth (telephone 425 1888), or consult a solicitor or relevant industry organisation.

App. No.	Applicant	Nature of Application	Last Day for Objections
GRANT OF LICENCE			
84A/89	Raymond Sparta	Liquor Store Licence, Lot 3, Marmion St Shopping Centre, Shepherd Way, Marmion t/as Marmion Liquor Store	21/5/90
101B	Bedford (Morley) Softball Club Inc	Club restricted licence RA Cook Res, Cnr Coode and Gummery Sts, Bedford	12/5/90
102B	Greenhead Golf & Sporting Club Inc	Club restricted licence, Lot 193, Greenhead	25/5/90
ALTERATION TO PREMISES			
36B/89	Thomas Leslie Oxley	Application for alterations in respect of the Mount Street Tavern & Function Centre, Perth to include relocation of bar and alterations to conference rooms.	
369/89	Giuseppe Giuffre	Application for redefinition in respect of the Nollamara Liquor Store, Nollamara to include the office and storage area.	
370/89	Adriana Hendrika	Application for redefinition in respect of the Bremer Bay Emporium Mohren to include extension of licensed area into counter display area and coolroom.	
371/89	Warwelt P/L	Application for redefinition in respect of the Victoria Park Hotel, Victoria Park to include an extension of the Saloon Bar.	
372/89	Sophia Challis	Application for redefinition in respect of the Lake St Liquor Supply, Perth to include dividing current licensed area in half.	
ALTERATIONS TO CONDITIONS OF LICENCE			
367/89	North Fremantle Amateur F/ball Club	Variation of conditions relating to the Fremantle North Fremantle Amateur Football Club, Amateur North Fremantle to include change of Football Club trading hours on Saturday 2.00 pm-11.00 pm.	
TRANSFER OF LICENCE			
255	Knox Holdings Pty Ltd	Transfer of liquor store licence known as Knox Food Centre, situate at Midland from Knox Holdings P/L (S87).	23/4/90
256	Bordeaux P/L	Transfer of restaurant licence known as Coachman Restaurant situate at Rivervale from Airport Holdings P/L.	25/4/90
257	Glenkay P/L	Transfer of special facility licence known as Bow River Joint Venture situate at 90 km due south of Kununurra, from Posiedon Bow River Diamond Mine Ltd.	To be advised
258	Syldon Enterprises P/L	Transfer of hotel licence known as Stirling Arms Hotel, situate at Guildford from Vernon Harold Boys.	26/4/90
259	Kevin Patrick Higgins	Transfer of restaurant licence known as the Presidential Suite, situate at East Victoria Park from Frank Bellow.	26/4/90
260	Sutcliffe P/L	Transfer of hotel licence known as Bruce Rock Hotel from Ronald Joseph Allen.	28/4/90
261	Toolamba P/L	Transfer of special facility licence known as La Gallerie, situate at Perth from Salmon Point Holdings Pty Ltd.	28/4/90
262	Salmon Point Holdings P/L	Transfer of cabaret licence known as Network Night Club, situate at Perth from Verdell Pty Ltd.	28/4/90
263	Salmon Point Holdings P/L	Transfer of cabaret licence known as Palladium Night Club, situate at Perth from Cedus Holdings P/L.	28/4/90
264	Haldon P/L	Transfer of hotel licence known as Grand Hotel, situate at Kalgoorlie from Hade Pty Ltd.	4/5/90
265	Paul Terry International P/L	Transfer of hotel licence known as Esplanade Motor Hotel, situate at Albany from Gasca Pty Ltd.	11/5/90

This notice is published under section 67 (5) of the Liquor Licensing Act 1988.

G. B. AVES, Acting Director of Liquor Licensing.

SUMMARY OF LIQUOR LICENSING APPLICATIONS

The following is a summary of applications received under the Liquor Licensing Act 1988 and required to be advertised. Any person wishing to obtain more details about any application, or about the objection process, should contact the Liquor Licensing Division, 1st Floor, Hyatt Centre, 87 Adelaide Terrace, Perth (telephone 425 1888), or consult a solicitor or relevant industry organisation.

App. No.	Applicant	Nature of Application	Last Day for Objections
Alteration to Premises			
375/89	Woodvale P/L	Application for alterations in respect of Pier Hotel, Port Hedland. To include changes of layout with no physical alterations.	N/A
383/89	Stephglen	Application for alterations in Nominees P/L respect of Waterfront Tavern, Australind to include increase licensed area of the following: Beer Garden Public Bar Lounge Dining Bottle Display Coolroom Drive Thru Storage	N/A
384/89	Heritage Innes	Application for alterations in Australia Ltd respect of York Hotel, York to include renovation of existing hotel and adjoining buildings, and construction of new two storey verandahs to hotel, additional toilet accommodation and kitchen facilities, and improvements.	N/A
385/89	Nollamara	Application for alterations in Sports Centre respect of Nollamara Sports Centre, Nollamara to include extension of verandah area.	N/A
Alterations to Conditions of Licence			
373/89	Cockburn United	Variation of conditions relating Soccer Club to Cockburn United Soccer Club, Spearwood to include change of trading hours Saturday 1.00 pm to 10.00 pm.	N/A
374/89	Mount Lawley Tennis Club	Variation of conditions relating to Mount Lawley Tennis Club, Mt Lawley to include change of trading hours Sunday 4.30 pm to 10.00 pm. Thursday 4.30 pm to 7.30 pm.	N/A
367/89	Mines Rovers Football Club	Variation of conditions relating to Mines Rovers Football Club to include change of trading hours. Tuesday to Friday inclusive 5.00 pm to 11.00 pm, Saturday 1.00 pm to 12.00 mn, Sunday 12.00 md to 9.00 pm also to allow the sale off packaged liquor to members.	N/A
377/89	Railway F/ball Club, Geraldton	Variation of conditions relating to Railway Football Club, Geraldton to include change of trading hours. Wednesday 5.00 pm to 9.00 pm Sunday 10.00 am to 10.00 pm	N/A
378/89	Pioneers Football & Sporting Club	Variation of conditions relating to Pioneers Football & Sporting Club, Newman to include change of trading hours Monday 6.00 pm to 9.00 pm. Thursday 6.00 pm to 10.00 pm Saturday 6.00 pm to 11.00 pm.	N/A
379/89	Wyalkatchem Golf Club	Variation of conditions relating to Wyalkatchem Golf Club, Wyalkatchem to allow a change off liquor supplier.	N/A
380/89	Nyabing Golf Club Inc	Variation of conditions relating to Nyabing Golf Club Inc, Nyabing to include change of trading hours. Friday 5.00 pm to 10.00 pm	N/A

App. No.	Applicant	Nature of Application	Last Day for Objections
382/89	Fortescue Golf Club Inc	Variation of conditions relating to Fortescue Golf Club Inc, Newman to vary trading hours in accordance with section 97 (2) (b) and 3 (b).	N/A
386/89	Nollamara Sports Centre	Variation of conditions relating to Nollamara Sports Centre, Nollamara to allow the sale of cans or stubbies to members to take-away.	N/A
387/89	Anthony Kevin Talty	Variation of conditions relating to Havlock-Hay Liquor Centre, West Perth to include change of trading hours. Saturdays no trading.	N/A
New Licence			
85A	Henry Salvatore Curtis	Application for conditional liquor store licence "Hamilton Hill Liquor Store", Lot 303 Rockingham Road, Hamilton Hill.	24/5/90
86A	Peter John Sayers	Application for hotel restricted licence "Country Club Hotel", Coolibah Dr, Kununurra.	4/6/90
103B	Giuseppe & Antoinetta Pietracatella	Application for restaurant licence "A Fish Called Wander", 35 Lake St, Perth.	26/5/90
104B	Morley Eagles Baseball Club (Inc)	Application for club restricted licence Crimea Park, Crimea St, Morley	28/5/90
105B	Whitford Amateur Football Club	Application for club restricted licence MacDonald Res clubrooms Marmion Ave, Padbury	28/5/90
Transfer of Licence			
266	Dominic Cosenza	Transfer of restaurant licence known as Moet's Restaurant and situate in Perth, from HES Enterprises Pty Ltd	7/5/90
267	Graeme Robert Dawson	Transfer of special facility licence known as Neptunes Bar & Bistro and situate in Fremantle, from Peter Anthony Burke	5/5/90
268	Grayson Developments Pty Ltd	Transfer of conditional restaurant licence known as Sardi's The Place for Ribs situate in South Perth, from Takeo Pty Ltd	7/5/90

This notice is published under section 67 (5) of the Liquor Licensing Act 1988.

G. B AVES, A/Director of Liquor Licensing.

WATER AUTHORITY

WATER SUPPLY IMPROVEMENTS SHIRE OF MUNDARING GREENMOUNT

NOTICE OF INTENTION TO CONSTRUCT A 2500m³ GROUND LEVEL TANK

To improve the water supply in the Greenmount area the Water Authority proposes to construct;

- A reinforced concrete water storage tank of approximately 2500 cubic metres capacity, 23.0 metres in diameter and 6.3 metres wall height. The tank is to have a metal sheeted roof of zinc/aluminium finish.

- Associated pipework.

The location of the proposed works is as shown on the plan opposite.

Further information and inspection of the plan (referred to as BR23-0-1) is available at the Authority's Customer Enquiries counter, John Tonkin Water Centre, 629 Newcastle

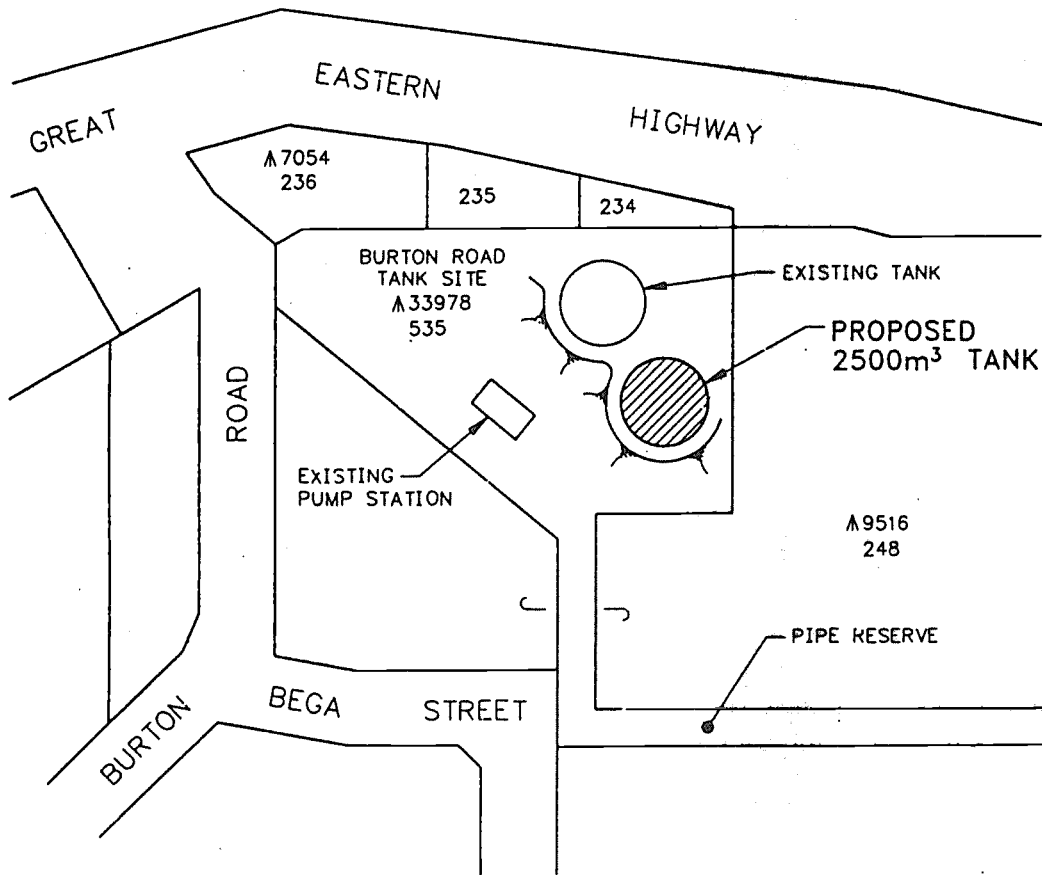
Street, Leederville and Perth North Region Office, Cnr Shenton Avenue and Davidson Terrace, Joondalup during office hours.

Information may also be obtained by contacting Mr Geoff Gorham, telephone (09) 3007170.

Objections to the proposed works will be considered if lodged in writing, at the above Water Authority office within one month after the date of publication of this notice.



Water Authority
of Western Australia



PLAN

SCALE : DIAGRAMMATIC

METROPOLITAN WATER AUTHORITY ACT 1982
NOTICE OF ALTERATION OF DECLARED DRAINAGE AREA
MIRRABOOKA 1990 EXCISION

FILE A22816

Made by the Hon. Minister for Water Resources pursuant to section 104(3).


1. The area formerly known as Metropolitan Main Drainage District No. 1, deemed, pursuant to section 104(7) of the Metropolitan Water Authority Act 1982, to have been declared a drainage area, is referred to in this notice as "the declared drainage area".

2. Notice is hereby given that the boundaries of the declared drainage area, as altered, are, as from 4 July 1990 to be further altered by the excision of the land shown shaded in the Schedule hereto and more particularly delineated on plan BV16.

3. A person who is aggrieved by this proposal may, pursuant to section 104(4) of the Metropolitan Water Authority Act 1982, by notice in writing to the Minister within one month of the publication of this notice, object to the proposal contained herein.

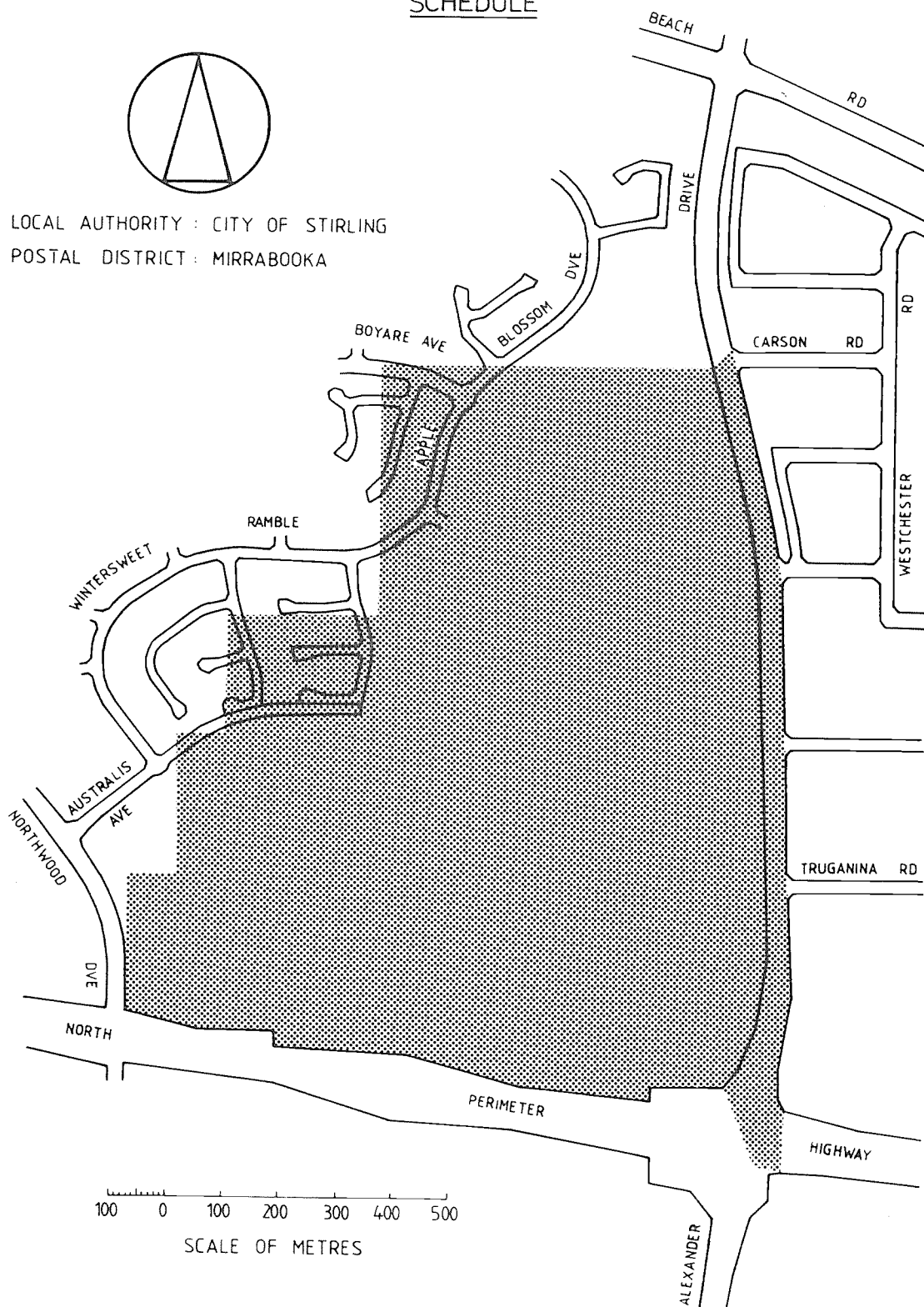
E. F. BRIDGE, Minister for Water Resources.

NOTE: Plan BV16 may be inspected at the Perth North Design Section of the Water Authority of Western Australia, Joondalup House, 8 Davidson Terrace, Joondalup between the hours of 8.15 a.m. and 4.30 p.m. on any working day.

SCHEDULE

LOCAL AUTHORITY : CITY OF STIRLING

POSTAL DISTRICT : MIRRABOOKA



In accordance with the provision of the Metropolitan Water Authority Act 1982, it is hereby notified that all land situated within such portions of the declared drainage area as altered by this Notice, shall cease to be rated for main drainage from 1 July 1990.

W. J. COX, Managing Director.

Water Authority of Western Australia

TENDERS**BUILDING MANAGEMENT AUTHORITY**

Tenders, closing at West Perth, at 2.30 pm on the dates mentioned hereunder, are invited for the following projects.

Tenders are to be addressed to:—

The Minister for Works,
c/o Contract Office,
Dumas House,
2 Havelock Street.
West Perth, Western Australia 6005

and are to be endorsed as being a tender for the relevant project.
The highest, lowest, or any tender will not necessarily be accepted.

Tender No.	Project	Closing Date	Tender Documents now available from:
24870....	Gosnells Primary School—Alterations and Additions to Library and Administration. Builders Categorisation Category D	9/5/90	BMA West Perth
24872....	Transportable Classrooms (3)—Primary Schools—Special Aboriginal Projects	9/5/90	BMA West Perth
24873....	North Perth Junior Primary School—Conversion to Office Accommodation for Swimming/Music	9/5/90	BMA West Perth
24875....	Royal Perth Hospital Alterations—Medical Gases Block Q	9/5/90	BMA West Perth
24874....	Esperance Agriculture Department—Additions 1990. Builders Categorisation Category D	16/5/90	BMA West Perth BMA Kalgoorlie
24876....	Graylans—World Swimming Championships 1991—Temporary Water Polo Pool.	23/5/90	BMA West Perth
24877....	Northam T.A.F.E. Centre—New Workshop and Classrooms. Builders Categorisation Category D.	23/5/90	BMA West Perth BMA Northam

C. BURTON, Executive Director,
Building Management Authority.

STATE TENDER BOARD OF WESTERN AUSTRALIA*Tenders Invited*

Date of Advertising	Schedule No.	Description	Date of Closing
1990			1990
April 20	14A1990	Supply of Paper Products and Dispensers—various Government Departments (initial one year period with the option of extending for a further one year)—Group Class No. 8540.....	May 10
April 20	108A1990	Supply and Delivery of Microfilm Supplies (one year period)—various Government Departments—Group Class No. 6750.....	May 10
April 12	427A1990	Supply, Delivery, Installation and Commissioning of a Computer Image Analysis System for Fremantle Hospital—Group Class No. 9999.....	May 10
April 12	428A1990	One (1) to Five (5) only Single Berth Caravan Sleepers and Kitchen for the Main Roads Department—Group Class No. 2330.....	May 10
April 27	11A1990	Tools, Machine Cutting for various Government Departments Group Class: 3455.....	May 17
May 4	443A1990	One (1) only Single Axle Tipping Truck for the Main Roads Department—Northam; Group Class No. 2320.....	May 24
May 4	444A1990	One (1) only Triple Axle Low Loader for the Main Roads Department—Pilbara Division; Group Class 2330.....	May 24
May 4	445A1990	One (1) to three (3) Four Wheel Drive Tractors for the Main Roads Department—Group Class 2410.	May 24

STATE TENDER BOARD OF WESTERN AUSTRALIA—*continued*
Tenders Invited—continued

Date of Advertising	Schedule No.	Description	Date of Closing
1990			1990
		<i>For Service</i>	
April 27	210A1990	Contract Cleaning—Lesmurdie Senior High School Ministry for Education—Group Class No. 9999..	May 17
April 27	438A1990	Provision of the Service for the Removal of Bodies to Morgues in Country Areas for a Two (2) Year Period (RECALL) Group Class No. 9999.....	May 17

For Sale by Tender

Date of Advertising	Schedule No.	For Sale	Date of Closing
1990			1990
April 12	424A1990	1985 Mazda T3500 Crew Cab Truck (MRD 8686) for the Main Roads Department—Welshpool.....	May 10
April 12	425A1990	1985 Toyota HJ75 Landcruiser 4WD Steel Tray (MRD 8694) for the Main Roads Department—Derby.....	May 10
April 12	426A1990	1986 Nissan Patrol 4x4 Petrol Station Wagon (6QJ 277), 1987 Nissan Navara 4x4 Utility (6QK 398), 1987 Mitsubishi Magna SE Sedan (6QP 791) for the Department of Conservation and Land Management—Mundaring.....	May 10
April 12	429A1990	1985 Toyota Landcruiser 4x4 Tray Back (6QH 746) for the Department of Conservation and Land Management—Derby.....	May 10
April 20	431A1990	1981 Honda Motor Cycle (UQ 337) and 1983 Honda Motor Cycle (UQ 528) for the Department of Conservation and Land Management—Mundaring.....	May 17
April 20	432A1990	1986 Toyota Hilux Utility 4x4 (6QH 716) for the Department of Marine and Harbours—Wyndham.....	May 17
April 27	433A1990	1987 Ford Falcon Sedan (6QL 890); 1987 Nissan Navara Dual Cab Diesel 4x4 Utility (6QN 393) and 1986 Toyota Hilux 4x4 Tray Back (6QH 738) for the Department of Conservation and Land Management—Mundaring.....	May 17
April 27	434A1990	One (1) only Secondhand 1987 Nissan Pintara GX Sedan (MRD 2344) for the Main Roads Department—Carnarvon.....	May 17
April 27	435A1990	1989 Ford Falcon Panel Van (MRD A261) and 1987 Ford Falcon Panel Van (MRD 9970) for the Main Roads Department—Welshpool.....	May 17
April 27	436A1990	One (1) only Secondhand 1978 McDonald Steel Wheel Roller (MRD 0843) for the Main Roads Department—Welshpool.....	May 17
April 27	437A1990	One (1) only Secondhand 1987 Nissan Pulsar 4 Door Hatch Sedan (6QO 008) for the Department of Conservation and Land Management—Mundaring.....	May 17
May 4	439A1990	One (1) only Secondhand McDonald Steel Wheel Roller (MRD 0802) (Re-call) for the Main Roads Department—Welshpool.....	May 24
May 4	440A1990	Various Surplus Printing Equipment for the Department of Services, State Printing Division—Wembley.....	May 24
May 4	441A1990	1977 Chamberlain John Deere Loader (MRD 0225) for the Main Roads Department—Carnarvon.....	May 24

STATE TENDER BOARD OF WESTERN AUSTRALIA—*continued*
For Sale by Tender—*continued*

Date of Advertising	Schedule No.	For Sale	Date of Closing
1990 May 4	442A1990	One (1) only Secondhand 2 Ton Tomco Winch (MRD 1123) for the Main Roads Department—Welshpool.....	1990 May 24

Tenders, addressed to the Chairman, State Tender Board, 815 Hay Street, Perth 6000 will be received for the abovementioned tenders until 10.00 am on the date of closing.

Tenders must be properly endorsed on envelopes otherwise they are liable to rejection. No tender necessarily accepted.

L. W. GRAHAM, Chairman, State Tender Board.

Accepted Tenders

Schedule No.	Particulars	Contractor	Rate
<i>Purchase and Removal</i>			
403A1990	1988 Ford Falcon Utility (MRD A287)	William Wood Motors	Item 1 \$8 037
	1987 Nissan Pintara GX Sedan (MRD 2251)	Mrs Leech	Item 2 \$8 950.70
	1987 Nissan Pintara GX Sedan (MRD 2248)—Welshpool	The Julian Car Co.	Item 3 \$8 501
404A1990	1987 Mazda B2000 Pickup Tray Back (6QN 213)—Kununurra	B.F. Constructions	Item 2 \$7 548
405A1990	1986 Toyota Landcruiser Sleeper Cab (6QK 672)	Mr Paul Stewart	Item 1 \$14 250
	1985 Nissan 4WD Station Wagon (6QG 141)—Kununurra	Southstate Motors Pty Ltd	Item 2 \$20 120
406A1990	1988 Holden Commodore Sedan VL (6QO 769)—Karratha	A.J. Auto Wholesalers	Item 1 \$11 558
<i>Decline of Tenders</i>			
368A1990	One (1) Only Secondhand McDonald Steel Wheel Roller Model NB 6/8 (MRD 0802)—Welshpool	All Tenders Declined	

WATER AUTHORITY OF WESTERN AUSTRALIA

Tenders

Tenders are invited for the projects listed below and will be accepted up to 2.30 pm on the closing date specified.

Tender documents are available from the Supply Services Branch, Level 2, Entry 4, John Tonkin Water Centre, 629 Newcastle Street, Leederville, WA 6007.

Tender documents must be completed in full, sealed in the envelope provided and placed in the Tender Box located at the above Leederville address.

The lowest or any tender may not necessarily be accepted.

Contract No.	Description	Closing Date
		1990
TP 903006 ..	Floor, Window and General Cleaning of the Operations Buildings, Canning Vale—Perth South Region for a twelve month period.....	15 May

Accepted Tenders

Contract	Particulars	Contractor	Price
AM 901001....	Supply of Additional Header Arms for Beenyup Waste water Treatment Plant Final Sedimentation Tanks 1-4	Permutit-Boby Australia Pty Ltd	\$31 048
AM 901005....	Supply of Butterfly Valves for Wanneroo Ground Water Treatment Plant—Filter 7 & 8	Westflo Valves & Keystone Pacific	Schedule of Rates

W. COX, Managing Director.

PUBLIC NOTICES

TRUSTEES ACT 1962

NOTICE TO CREDITORS AND CLAIMANTS

Creditors and other persons having claims (to which section 63 of the Trustees Act relates) in respect of the Estates of the undermentioned deceased persons are required to send particulars of their claims to me on or before the 4th day of June 1990, after which date I may convey or distribute the assets, having regard only to the claims of which I then have notice.

Brand, Edna Ilean, late of 20 Plantation Street, Mount Lawley, died 24.3.90.
 Forrest, Douglas Keith, late of 6/37 Swanview Terrace, Maylands, died 31.3.90.
 Green, Edward Joseph, late of 21 Brookman Street, Kalgoorlie, died 16.3.90.
 Holland, William, late of 146 Samson Street, Hilton, died 30.3.90.
 Lenk, Alois, late of Lot 6 Lake Road, Kelmscott, died 17.3.90.
 Matthews, Bruce Charles, late of 145 Howes Crescent, Dianella, died 22.1.90.
 Mortimer, Joan Catherine Cole, late of 39 Coode Street, South Perth, died 18.3.90.
 Mortimore, Edna May, late of Mount Henry Hospital, Cloister Avenue, Como, died 9.4.90.
 Olver, Ernest James, late of 33 Gillark Street, Mandurah, died 8.4.90.
 Runaway, Paddy, late of Imintsi Community Via Derby, died 3.2.90.
 Rutherford, George Edward, late of 39 Robinson Street, Nedlands, died 1.4.90.
 Rutigliani, Michele, late of 183 Kew Street, Kewdale, died 2.3.90.
 Sullivan, Elizabeth, late of 31 Lawrel Street, Mullaloo, died 1.4.90.

Dated this 30th day of April 1990.

J. A. MACK, Deputy Public Trustee, Public Trust Office,
565 Hay Street, Perth WA 6000.

TRUSTEES ACT 1962

Creditors and other persons having claims in respect of the estate of Mary Teresa McManus late of Forrest Lodge, Blair Street, Bunbury in the State of Western Australia to which section 63 of the Trustees Act 1962 as amended applies are required to send particulars of their claims to the Executor Charles McManus of 28 Surveyor Street, Queanbeyan New South Wales care of Young & Young 5 Spencer Street Bunbury by the 31st day of May 1990 after which date the said Executors may convey or distribute the assets having regard only to the claims of which they have notice and the said Executors shall not be liable to any person of whose claim they have had no notice at any time of administration or distribution.

Date 26 April 1990.

YOUNG & YOUNG, Young & Young for the Executors.

TRUSTEES ACT 1962

NOTICE TO CREDITORS AND CLAIMANTS

CREDITORS and other persons having claims (to which Section 63 of the Trustees Act, 1962 relates) in respect of the Estates of the undermentioned deceased persons, are required by Perpetual Trustees W.A. Ltd. of 89 St. George's Terrace, Perth, to send particulars of their claims to the Company, by the undermentioned date, after which date the said Company may convey or distribute the assets, having regard only to the claims of which the Company then has notice.

Claims for the following expire one month after the date of publication hereof.

Armstrong, Elsie, late of 156 High Road, Riverton, Pensioner, died 20/04/90.
Blom, Catharina Stephani Maria, late of 171 Stevens Street, Hilton, Widow, died 05/04/90.
Curnow, Mortimer, late of flat 3/20 Ogilvie Road, Mt Pleasant, Retired, died 21/04/90.
Hall, Geoffrey John, late of 136 Edinboro Street, Joondanna, Medical Practitioner, died 18/03/90.
Howell, Hilda, Formerly of 5 Kalgoorlie Street, Mosman Park, Late of Mosman Park Nursing Home—57 Palmer Street, Mosman Park, Spinster—Pensioner, died 19-04-90
Ingvarson, Alice Ellen, late of 8 Stokes Street, White Gum Valley, Married Woman, died 19-02-90.
Kerr, Beatrice, late of Unit 21 Moline House, 7 Deanmore Road, Karrinyup, Spinster, died 25-02-90.
Kilvert, Cora, late of 17/63 Ypres Road, Kelmscott, Widow, died 30/03/90.
Macqueen, Nora Frances, late of Hamersley Hospital - 441 Rokeby Road, Subiaco, Widow, died 13-04-90.
Pain, George Ronald, late of 16 Garrick Way, Balga, Accountant, died 26/12/90.
Rosman, Reta Mabel, late of Charles Jenkins Hospital - Rowethorpe, Bentley, Widow, died 02-03-90.
Wieczorkiewicz, Jan, late of 9 Camfield Road, Greenmount, Retired Railway Employee, died 14/03/90.

Dated this 30th day of April, 1990.

J. KMIECIK, Manager Trusts and Estates Administration.

INQUIRY AGENTS LICENSING ACT 1954
APPLICATION FOR LICENCE IN THE FIRST INSTANCE

To the Court of Petty Sessions at Perth.

I Ian Leonard Crossley of 23 Eucalypt Court Duncraig 6023, occupation Security Agent, having attained the age of twenty-one years, hereby apply on my own behalf for a licence under the abovementioned Act. The principal place of business will be at 95 Hay Street Subiaco 6008.

Dated 12 January 1990.

IAN CROSSLEY, Applicant.

Appointment of Hearing

I hereby appoint the 24 May 1990 at 2.15 o'clock in the afternoon as the time for the hearing of the foregoing application at the Court of Petty Sessions at Perth.

Dated 12 March 1990.

ANDREW LAING, Clerk of Petty Sessions.

Objection to the granting of the application may be served on the applicant and the Clerk of Petty Sessions at any time prior to seven days before the date appointed for the hearing.

COMPANIES (NSW) CODE
IN THE MATTER OF LEYODI PTY LIMITED

At an Extraordinary General Meeting of Creditors of Leyodi Pty Limited duly convened and held at the offices of Ferrier Hodgson & Co, Chartered Accountants, 55 York Street, Sydney the Special Resolution set out below was duly passed:

"That the company be wound up voluntarily".

Dated 23 April 1990.

D. NEWMAN, Secretary.

COMPANIES ACT 1981
Notice of Voluntary Liquidation section 392 (2)
Thelmic Corporation Proprietary Limited
(In Liquidation)

At a General Meeting of the abovenamed company, duly convened and held at 29 River Way, Salter Point on the 23rd day of April, 1990 the following Special Resolution passed:—

"That the company be wound up as a Members Voluntary Liquidation and that the assets of the company may be distributed in whole or in part to the members *in specie* should the liquidator so desire."

Dated 23 April 1990.

E. H. MALCOLM, Chartered Accountant.

INQUIRY AGENTS LICENSING ACT 1954
APPLICATION FOR LICENCE IN THE FIRST INSTANCE

To the Court of Petty Sessions at Perth.

I, Robert Bower of 86 North Lake Road, Myaree, Business Man having attained the age of twenty-one years, hereby apply on my own behalf for a licence under the abovementioned Act. The principal place of business will be at 86 North Lake Road, Myaree.

Dated the 30th day of April 1990.

ROBERT BOWER, Applicant.

APPOINTMENT OF HEARING

I hereby appoint the 5th day of June 1990 at 2.15 o'clock in the afternoon as the time for the hearing of the foregoing application at the Court of Petty Sessions at Perth.

Dated the 30th day of April 1990.

A. LAINGE, Clerk of Petty Sessions.

Objection to the granting of the application may be served on the applicant and the Clerk of Petty Sessions at any time prior to seven days before the date appointed for the hearing.

PARTNERSHIP ACT 1985

Notice is hereby given that the partnership heretofore subsisting between Doreen May, Barry Charles and Robert William, who carry on business as farmers at Lake Varley under the firm of W. S. Grist & Co., has been dissolved as from the 23rd day of April 1990 so far as concerned the said Barry Charles Grist who retires from the said firm.

NOTICE OF MEETING

UIE CONTRACTORS PTY LTD (In Liquidation)

Notice is given that a final meeting of members of the company will be held at Fourth Floor, 22 Mount Street, Perth on Friday, 29th June, 1990 at 5.30 pm for the purpose of finalising the liquidation of the company.

Dated 1 May, 1990.

W. F. CAWLEY, Liquidator.

GOVERNMENT GAZETTE NOTICE

Commencing in January 1990 the *Government Gazette* appears in its new format.

The changes begin with a new cover design and are followed by notices listed under the responsible department. These departments appear in alphabetical order of their proper name i.e. disregard Department, Office, Authority etc.


The wording of some notices has also been changed to simple English enabling a clearer understanding.

Under each of the headings, notices will appear in order of:

- Proclamations
- Orders in Council
- Rules, Regulations, Orders, By-laws etc.
- General Items.

The contents will remain on the last page and is more comprehensive with cross-referencing in some instances.

PERTH OBSERVATORY



THE W.A. SPECIALISTS IN
ASTRONOMICAL
Research & Educational Astronomy
PUBLIC TOURS (DAY & NIGHT)
FIELD NIGHTS, LECTURES
Astronomical Information

Astronomical Handbook
Sun rise & set; Moon rise & set
Legal advice
Chronometer calibration
Astronomical souvenirs

SERVING WESTERN AUSTRALIA SINCE 1896

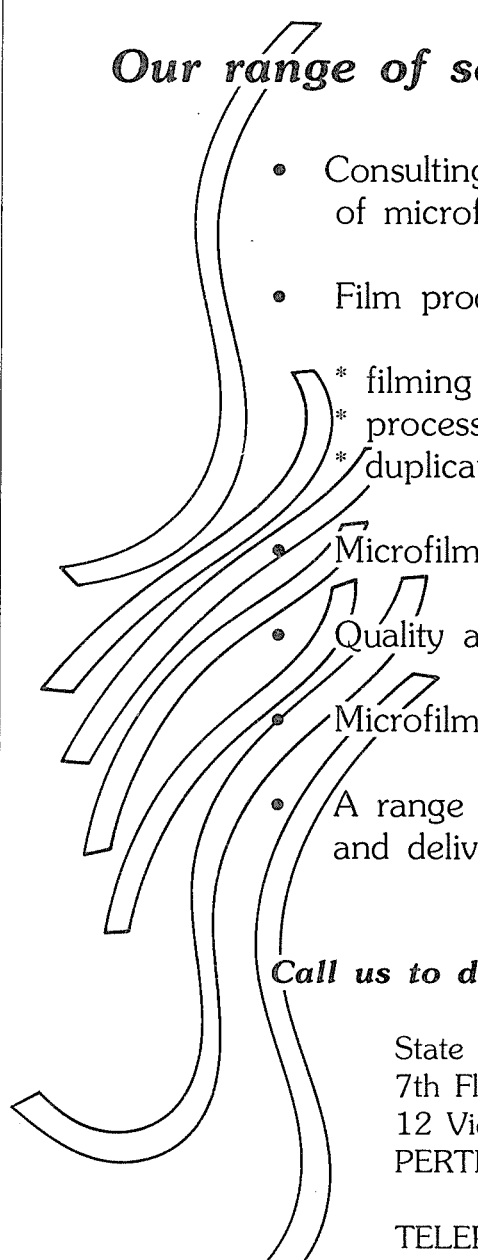
WALNUT ROAD, BICKLEY 6076
TELEPHONE 293 8255 FAX 293 8138

ASTRONOMY IS LOOKING UP

STATE MICROFILM BUREAU

The Microfilm Bureau provides a central micrographics support centre for all government departments and agencies.

Our range of services includes:


- 
- Consulting to help clients choose the right type of microfilm for their specific needs.
 - Film production
 - * filming
 - * processing
 - * duplicating
 - Microfilm formatting
 - Quality assurance
 - Microfilm storage
 - A range of other services including a pick-up and delivery courier facility.

Call us to discuss your microfilm needs:

State Microfilm Bureau
7th Floor
12 Victoria Avenue
PERTH WA 6000

TELEPHONE: (09) 221 3288
FAX: (09) 221 1382


NEW PERTH CENTRAL Publication Sales Centre



OVER THE COUNTER SALES OF
STATE GOVERNMENT PUBLICATIONS
INCLUDING:

- Bills
- Acts
- Regulations
- Hansard
- Government Gazettes
- Industrial Awards
- Industrial Gazettes
- Budget Papers


NEW TENANCY AGREEMENT ACT LEGISLATION AND
LEGAL DOCUMENTATION




DEPARTMENT OF SERVICES

INFORMATION CENTRE

SUPPLY HOUSE, 815 HAY STREET,
PERTH (Ground Floor)
Telephone: 327 0727—327 0716



supplynet



DEPARTMENT OF SERVICES
Bringing Government and
their suppliers together.

Supplynet is an electronic information and communications system designed specifically to improve the way purchasing information is exchanged, both within government departments and between government departments and their suppliers.

TELEPHONE MANAGER, MAL STEVENSON, FOR A DEMONSTRATION

DEPARTMENT OF SERVICES INFORMATION CENTRE

SUPPLY HOUSE, 815 HAY STREET, PERTH (ground floor)
Telephone 327 0727—327 0716

DEPARTMENT OF SERVICES

INFORMATION CENTRE

1. A new Perth central Information Centre established to supply information to client departments and the general public on a wide range of services offered by the Department of Services.
2. Over the counter sales of State Government publications including Bills, Acts, Regulations, Government and Industrial Gazettes, Industrial Awards, Hansard, Transfer of Land Forms, Budget Papers and the new Residential Tenancy Agreement Act.
3. Demonstrating the new Supplynet electronic and communications system.

**PHONE OR CALL ANY TIME FOR
OBLIGATION FREE SERVICE**

*MAL STEVENSON
MANAGER*

*DIANA HEERIS
PUBLICATION
SALES OFFICER*

SUPPLY HOUSE, 815 HAY STREET, PERTH (ground floor)
Telephone 327 0727—327 0716

Report of an Analytical Study of the proposed Corridor Plan for Perth and possible alternative approach to a regional plan for the Metropolitan area, 4th August, 1971, to 31st January, 1972 by Paul Ritter.

Prices: —

Counter Sales — \$5.00

Mailed plus postage on 500 grams

1988 REPRINTED ACTS

Bail Act 1982, \$4.50.

Curtin University of Technology Act 1966, reprinted 24/8/88, \$4.50.

Electoral Act 1907, reprinted 1/1/89, \$16.50.

Marketing of Meat Act 1971, reprinted 22/8/88, \$3.50.

Mining Act 1978, reprinted 1/8/88, \$9.50.

Offenders Probation & Parole Act 1963, reprinted 24/8/88, \$7.50.

Pay-Roll Tax Assessment Act 1971, reprinted 1/6/88, \$6.50.

Queen Elizabeth II Medical Centre Act 1966, reprinted 8/9/88, \$2.00.

Roman Catholic Church Property Act 1916, reprinted 13/7/88, \$1.50.

The Masters and Servants Act 1892, reprinted 22/4/88, O.P.



THE ABORIGINAL LAND INQUIRY REPORT BY PAUL SEAMAN, Q.C. SEPTEMBER, 1984

Price —

Counter Sales — \$11.30

Mailed plus postage on 600 grams

CONTENTS

REGULATIONS, BY-LAWS, RULES, DETERMINATIONS, ORDERS

	Page
Beverley Land Conservation District (Appointment of Members of District Committee) Instrument 1990.....	2130-31
Casino Control (Burswood Island) (Licensing of Employees) Amendment Regulations 1990.....	2237-43
Cockburn Sound Crabbing Restrictions Amendment Notice 1990—Notice No. 450....	2135
Gaming Commission Amendment Regulations (No. 2) 1990.....	2243
Grain Marketing (Authorized Grains) Amendment Notice 1990.....	2128-29
Grain Marketing (Field Peas) (Section 29 (3)) Order 1990.....	2128
Health Act—	
Model By-laws—	
City of Rockingham.....	2139
Shire of Mundaring.....	2139
Local Court Amendment Rules 1990.....	2132-33
Local Government Act—	
By-laws—	
City of Armadale.....	2194
City of Wanneroo.....	2194-96
Town of Albany.....	2196
Shire of Albany.....	2197
Shire of Busselton.....	2197
Shire of Kondinin.....	2198
Shire of Mt Marshall.....	2198-99
Shire of Swan.....	2199, 2200
Shire of Wyndham-East Kimberley.....	2200-1
Order—	
City of Melville and City of Cockburn.....	2193-94
Manjimup Land Conservation District (Appointment of Members of District Committee) Instrument 1990.....	2131
Plant Diseases Amendment Regulations 1990.....	2129
Road Traffic (Infringements) Amendment Regulations (No. 2) 1990.....	2225
Soil and Land Conservation Amendment Regulations 1990.....	2129-30
Soil and Land Conservation (Wagin Land Conservation District) Order 1990.....	2127-28

GENERAL CONTENTS

	Page
Agriculture.....	2127-32
Crown Law.....	2132-34
Electoral Commission.....	2134-35
Fisheries.....	2135-38
Health.....	2139-40
Land Administration—	
General Information.....	2140-93
Orders in Council.....	2141-61
Proclamation.....	2140
Local Government.....	2193
Main Roads.....	2207-8
Marine and Harbours.....	2209
Mines.....	2209-19
Occupational Health, Safety and Welfare.....	2220
Planning and Urban Development.....	2220-25
Police.....	2225-32
Port Authorities.....	2232
Premier and Cabinet.....	2232
Public Notices—	
Companies.....	2253
Deceased Persons Estates.....	2252-53
Inquiry Agents.....	2254
Partnerships.....	2254
Public Trust.....	2237
Racing and Gaming.....	2237-46
Tenders—	
Buildings Management Authority.....	2249
State Tender Board.....	2249-51
Water Authority.....	2251-52
Water Authority.....	2246-48