

PERTH, FRIDAY, 21 DECEMBER 1990 No. 161

PUBLISHED BY AUTHORITY G. L. DUFFIELD, GOVERNMENT PRINTER AT 3.30 PM

Publishing Details

The *Western Australian Government Gazette* is published by the State Print for the State of Western Australia on Friday of each week unless disrupted by Public Holidays or unforeseen circumstances.

Special Government Gazettes and *Extraordinary Government Gazettes* are published periodically, only the special gazettes are included in the subscription price.

The following guidelines should be followed to ensure publication in the *Government Gazette*.

- Material submitted to the Executive Council for gazettal will require a copy of the signed Executive Council Minute Paper.
- Advertising should be received by the Manager, Publication Sales no later than 3.00 p.m. on Wednesday.
- Lengthy or complicated notices should be forwarded several days before advertised closing date for copy. This is to ensure inclusion in current edition. Failure to observe this request could result in the notice being held over until the following week.
- Proofs will be supplied only when requested.
- No additions or amendments to material for publication will be accepted by telephone.

Send copy to:

The Manager,
Publication Sales
State Print
Station Street, Wembley, 6014
Telephone: 383 8851 Fax: 382 1079

Advertisers should note:

- All Notices should be written in 'plain English'.
- Signatures (in particular) and proper names must be legible.
- All copy should be typed and double spaced.
- If it is necessary through isolation or urgency to communicate by facsimile, any confirmation forwarded later must be endorsed to the effect that this copy is only confirmation of previously transmitted facsimile copy already received by the State Print. This is to alleviate the problem of copy appearing twice.
- Documents not clearly prepared and in the exact format for gazettal will be returned to the sender unpublished.
- Late copy received at Publication Sales after 3.00 p.m. Wednesday will be placed in the following issue irrespective of any date/s mentioned in the copy (unless otherwise advised).

IMPORTANT COPYRIGHT NOTICE

© State of Western Australia

This work is copyright. Apart from any use as permitted under the *Copyright Act 1968*, no part may be reproduced by any process without written permission from the Government Printer, State Print. Inquiries should be directed to the Manager, Publication Sales, P.O. Box 38, Wembley, W.A. 6014.

PUBLISHING DETAILS FOR CHRISTMAS AND NEW YEAR HOLIDAY PERIOD

For *Government Gazette* published 3.30 pm Friday 28 December 1990,
closing time for copy is 12 noon Friday 21 December 1990.

For *Government Gazette* published 3.30 pm Friday 4 January 1991,
closing time for copy is 3.00 pm Wednesday 2 January 1991.

IMPORTANT NOTICE GOVERNMENT DEPARTMENTS AND STATUTORY AUTHORITIES

As of 1 July 1990 all notices published in the *Government Gazette* will attract payment as indicated in the circular forwarded to all Chief Executive Officers in March 1990.

The Departmental Officer responsible for forwarding copy to State Print must ensure that it is accompanied by a completed "Authorization to Publish" form showing the authorizing officer and a telephone contact number to enable speedy resolution of any matters that may arise. These forms are available from State Print.

Copy not accompanied by an official order will not be published until the order is received.

Advertisers are asked to become aware of the requirements listed on the front page of all general *Government Gazettes* as failure to comply may result in copy being returned to the originating Department unpublished.

G. L. DUFFIELD, Director.

PROCLAMATIONS

AA101

PEARLING ACT 1990

PROCLAMATION

WESTERN AUSTRALIA	}	By His Excellency the Honourable Sir Francis Theodore Page Burt, Companion of the Order of Australia, Knight Commander of the Most Distinguished Order of Saint Michael and Saint George, Queen's Counsel, Governor of the State of Western Australia.
FRANCIS BURT,		
Governor.		
[L.S.]		

I, the Governor, acting under section 2 of the Pearling Act 1990 with the advice and consent of the Executive Council, do hereby fix 1 January 1991 as the day on which all the provisions of that Act shall come into operation.

Given under my hand and the Seal of the State on 18th December 1990.

By His Excellency's Command,

G. HILL, Minister for Fisheries.

GOD SAVE THE QUEEN !

AA102

STOCK DISEASES (REGULATIONS) ACT 1968

PROCLAMATION

WESTERN AUSTRALIA	}	By His Excellency the Honourable Sir Francis Theodore Page Burt, Companion of the Order of Australia, Knight Commander of the Most Distinguished Order of Saint Michael and Saint George, Queen's Counsel, Governor of the State of Western Australia.
FRANCIS BURT,		
Governor.		
[L.S.]		

Under section 7 of the *Stock Diseases (Regulations) Act 1968*, I, the Governor, acting with the advice and consent of the Executive Council, declare Murray Cod (*Maccullochella peeli*), Silver Perch (*Bidyanus bidyanus*) and Golden Perch (*Macquaria ambigua*) to be stock for the purposes of the *Stock Diseases (Regulations) Act 1968*.

Given under my hand and the Seal of the State on 18 December 1990.

By His Excellency's Command,

ERNIE BRIDGE, Minister for Agriculture.

GOD SAVE THE QUEEN !

AA103

ACTS AMENDMENT (WATER AUTHORITIES) ACT 1985

PROCLAMATION

WESTERN AUSTRALIA	}	By His Excellency the Honourable Sir Francis Theodore Page Burt, Companion of the Order of Australia, Knight Commander of the Most Distinguished Order of Saint Michael and Saint George, Queen's Counsel, Governor of the State of Western Australia.
FRANCIS BURT,		
Governor.		
[L.S.]		

Under section 2 of the Acts Amendment (Water Authorities) Act 1985, I, the Governor, acting with the advice and consent of the Executive Council, fix the day on which this proclamation is published in the *Government Gazette* as the day on which section 26 of the Acts Amendment (Water Authorities) Act 1985 comes into operation.

Given under my hand and the Seal of the State on 18 December 1990.

By His Excellency's Command,

ERNIE BRIDGE, Minister for Water Resources.

GOD SAVE THE QUEEN !

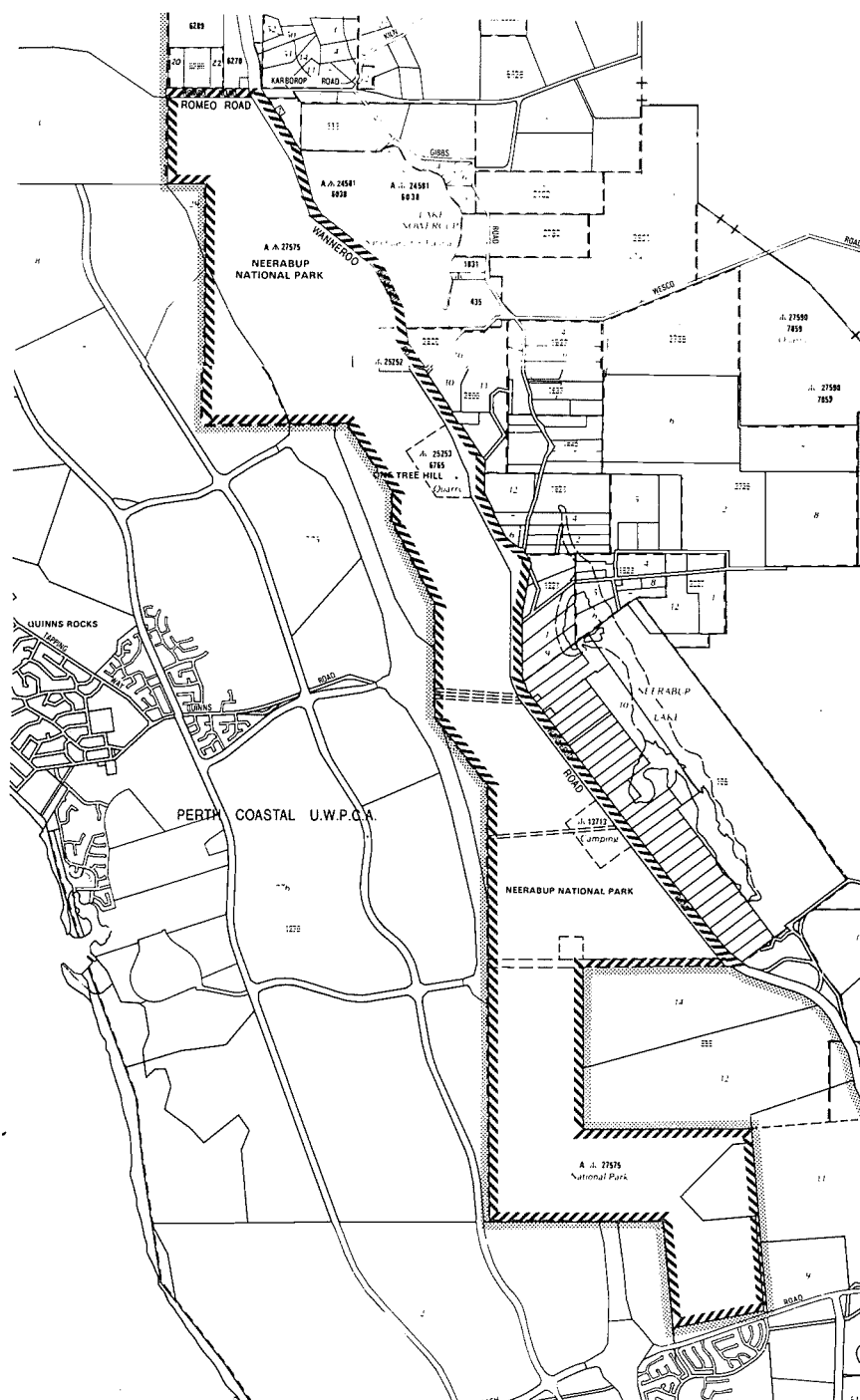
AA104

METROPOLITAN WATER SUPPLY, SEWERAGE AND DRAINAGE ACT 1909**Section 57A (2)—Underground Water Pollution Control Area****PROCLAMATION**

WESTERN AUSTRALIA
FRANCIS BURT,
Governor.
[L.S.]

} By His Excellency the Honourable Sir Francis
Theodore Page Burt, Companion of the Order of
Australia, Knight Commander of the Most Disting-
uished Order of Saint Michael and Saint
George, Queen's Counsel, Governor of the State
of Western Australia.

Under section 57A (2) of the Metropolitan Water Supply, Sewerage and Drainage Act 1909, I, the Governor, acting on the recommendation of the Water Authority of Western Australia and with the advice and consent of the Executive Council, do hereby vary the proclamation of the Perth Coastal Underground Water Pollution Control Area, as published in the *Government Gazette* on 8 September 1989 by the addition of all that portion of land delineated and shown with symbolized boundary



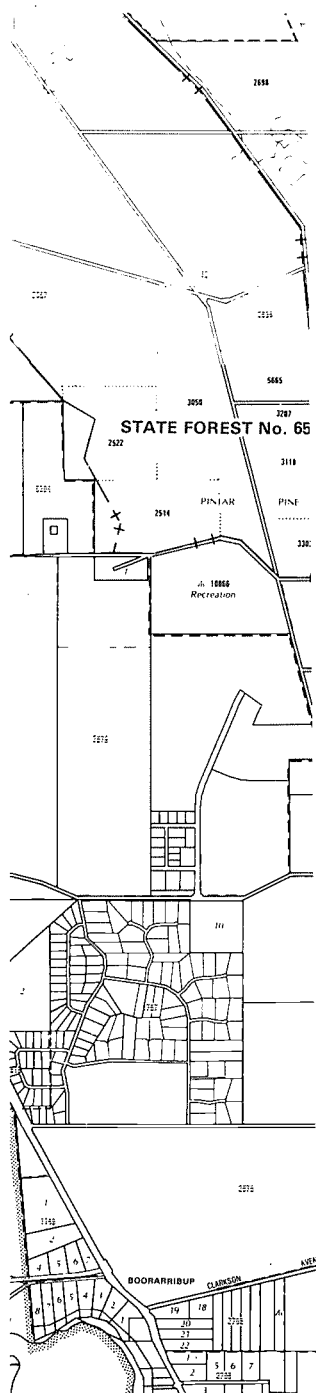
on Water Authority of Western Australia Plan CC66 depicted below, the original of which is held in the Water Authority of Western Australia.

Given under my hand and the Seal of the State on 18 December 1990.

By His Excellency's Command,

ERNIE BRIDGE, Minister for Water Resources.

GOD SAVE THE QUEEN !



BOUNDARY OF PERTH COASTAL U.W.P.C.A.
 BOUNDARY OF VARIATION TO PERTH COASTAL U.W.P.C.A.



D. G. BLIGHT
 CLERK OF THE EXECUTIVE COUNCIL

PLAN

CC66

AA105

RIGHTS IN WATER AND IRRIGATION ACT 1914

PROCLAMATION

WESTERN AUSTRALIA
FRANCIS BURT,
Governor.
[L.S.]

By His Excellency the Honourable Sir Francis
Theodore Page Burt, Companion of the Order of
Australia, Knight Commander of the Most Disting-
uished Order of Saint Michael and Saint
George, Queen's Counsel, Governor of the State
of Western Australia.

Under section 26B (1) of the Rights in Water and Irrigation Act 1914, I, the Governor, acting with the advice and consent of the Executive Council, do hereby vary the proclamation of the Pilbara Groundwater Area as published in the *Government Gazette* on 12 February 1965 by the excision of all that portion of land delineated and shown with symbolized boundary // on Water Authority of Western Australia Plan BW97, the original of which is held by the Water Authority of Western Australia.

Given under my hand and the Seal of the State on 18 December 1990.

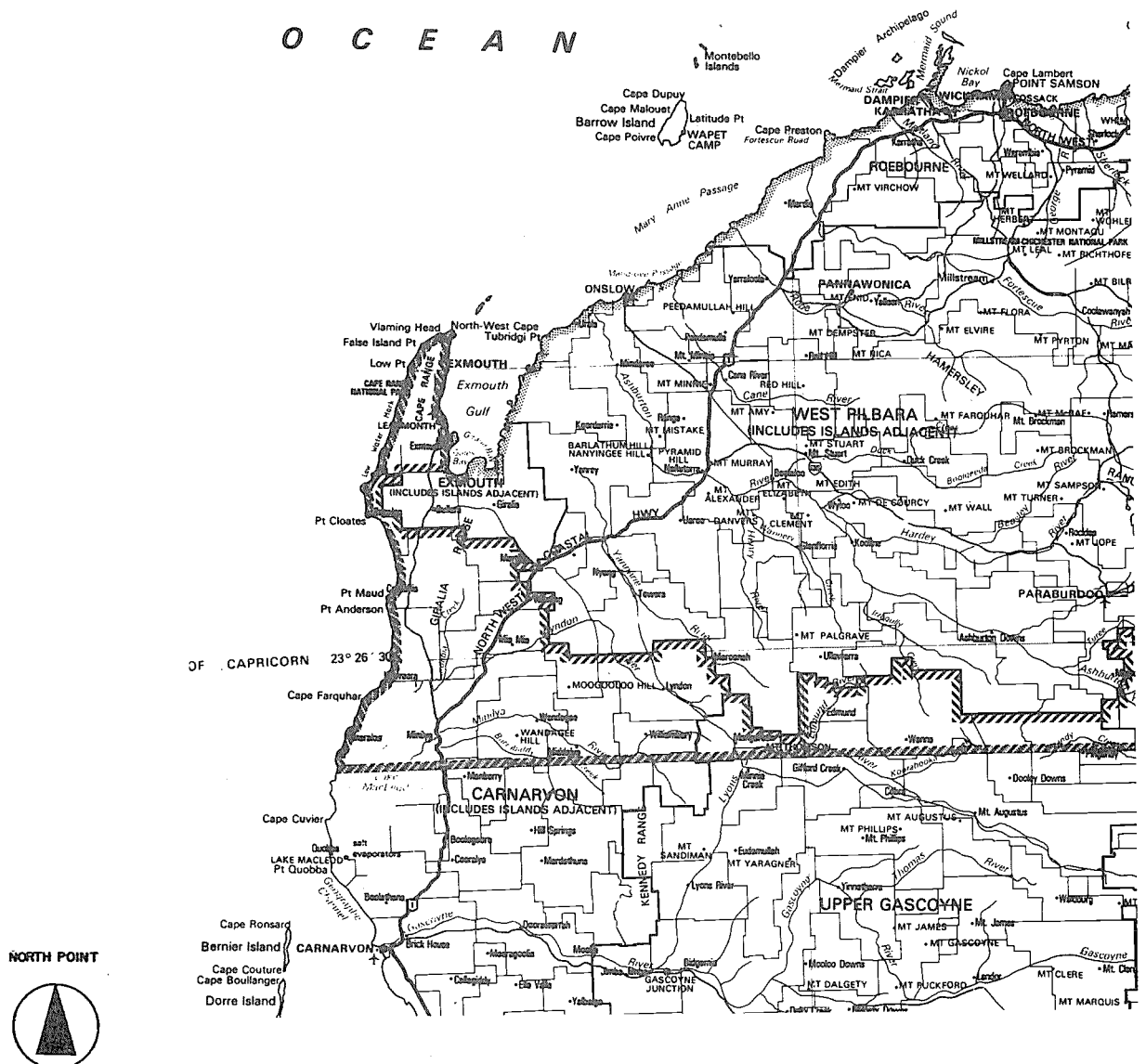
By His Excellency's Command,

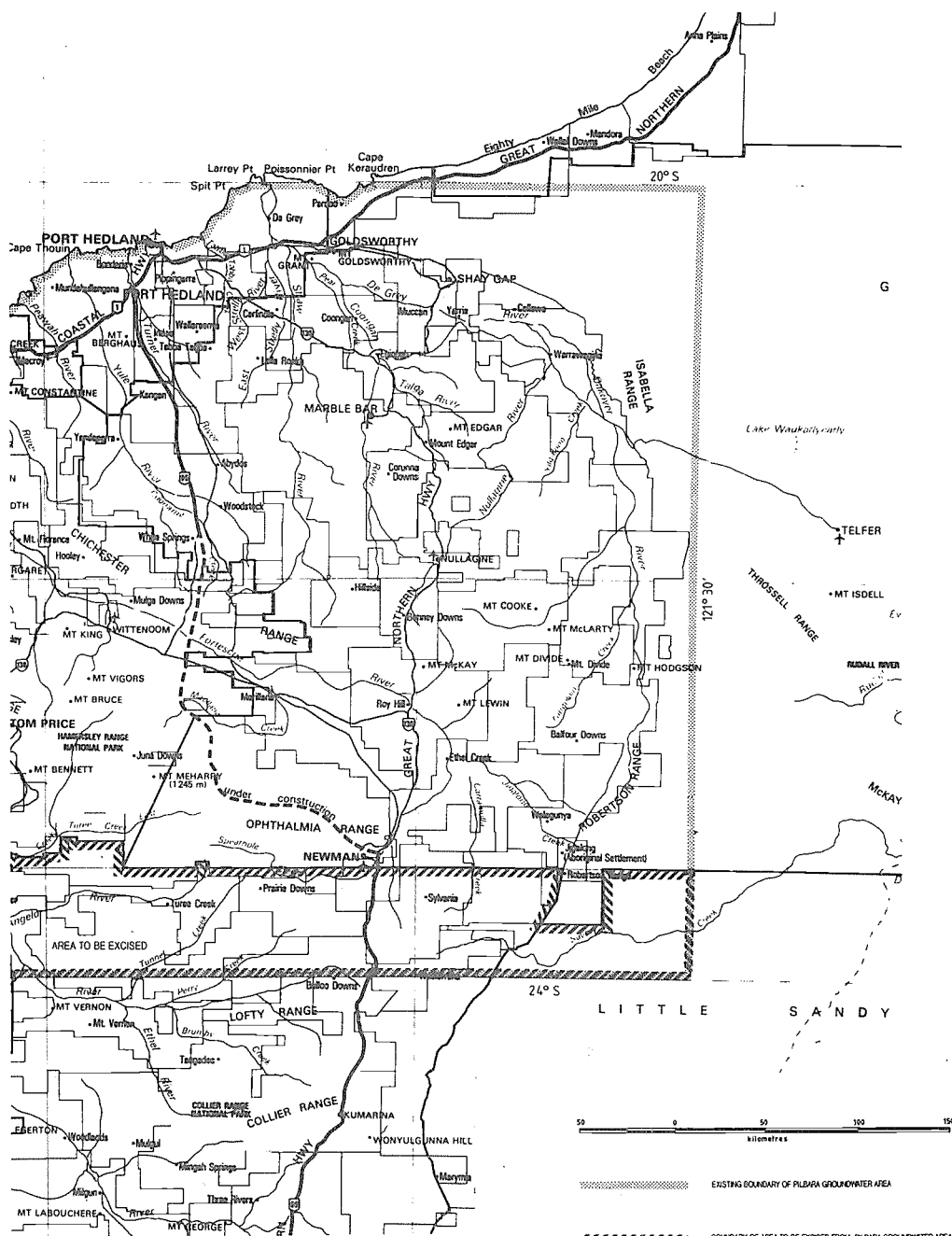
ERNIE BRIDGE, Minister for Water Resources.

GOD SAVE THE QUEEN !

I N D I A N

O C E A N





50 0 50 100 150
kilometres

EXISTING BOUNDARY OF PILBARA GROUNDWATER AREA

BOUNDARY OF AREA TO BE EXCISED FROM PILBARA GROUNDWATER AREA

D. G. BLIGHT
CLERK OF THE EXECUTIVE COUNCIL

PLAN

BW97

AA106

RIGHTS IN WATER AND IRRIGATION ACT 1914

PROCLAMATION

WESTERN AUSTRALIA
FRANCIS BURT,
Governor.
[L.S.]

By His Excellency the Honourable Sir Francis
Theodore Page Burt, Companion of the Order of
Australia, Knight Commander of the Most Disting-
uished Order of Saint Michael and Saint
George, Queen's Counsel, Governor of the State
of Western Australia.

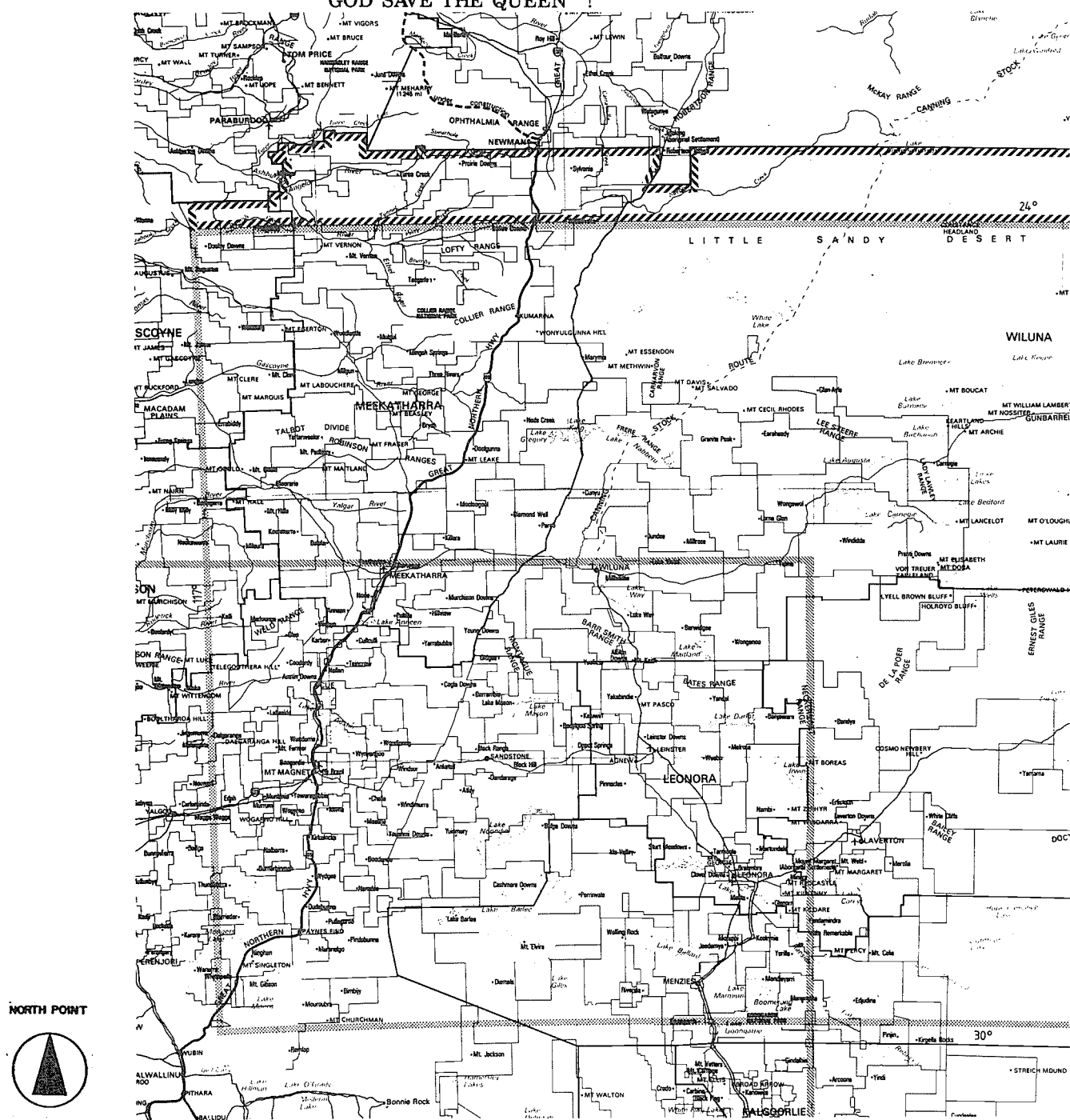
Under section 26B (1) of the Rights in Water and Irrigation Act 1914, I, the Governor, acting with the advice and consent of the Executive Council, do hereby vary the proclamation of the East Murchison Groundwater Area as published in the *Government Gazette* on 3 March 1972 and 23 November 1990 by the addition of all that portion of land delineated and shown with symbolized boundary // on Water Authority Plan BX 37, the original of which is held by the Water Authority of Western Australia.

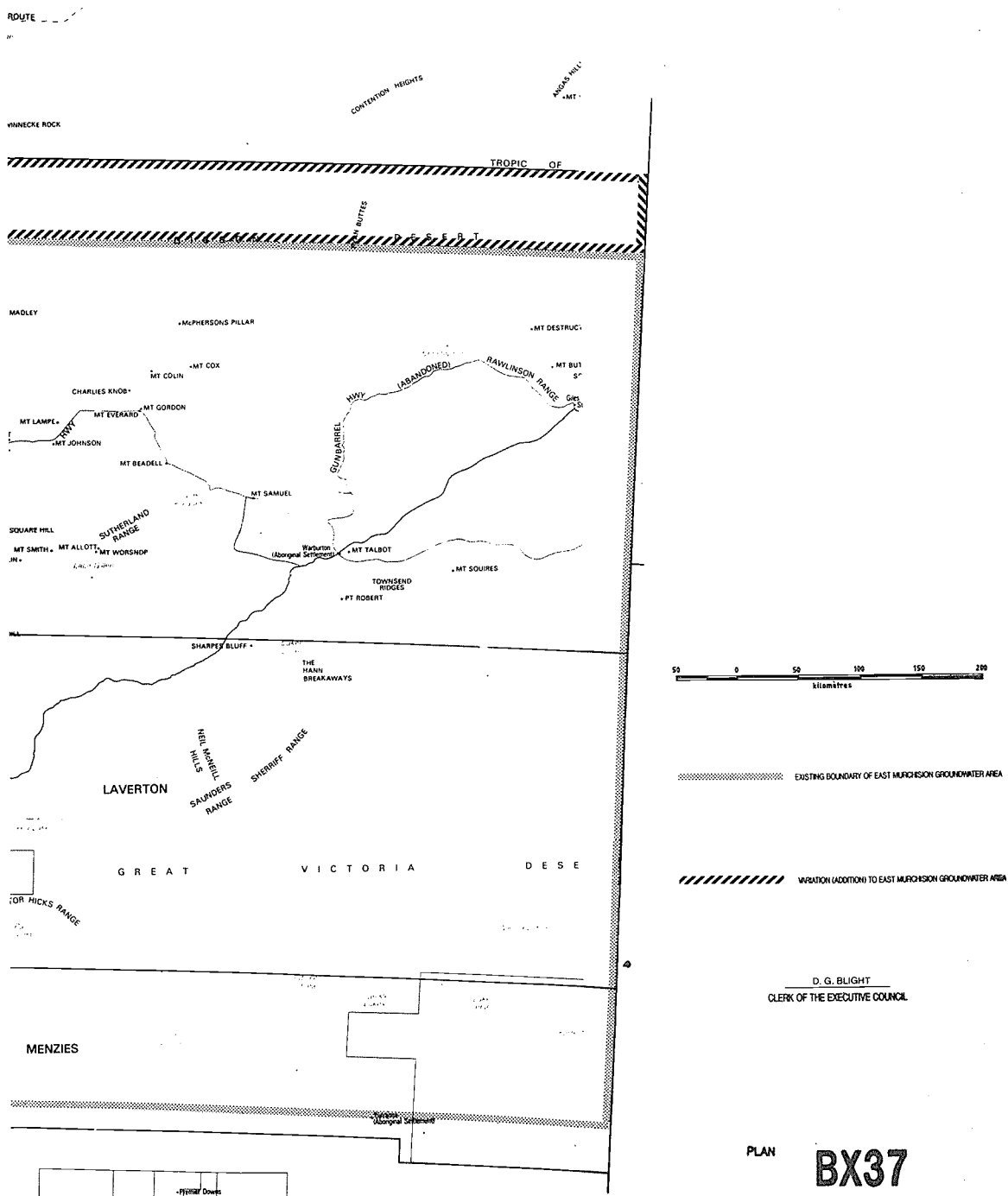
Given under my hand and the Seal of the State on 18 December 1990.

By His Excellency's Command,

ERNIE BRIDGE, Minister for Water Resources.

GOD SAVE THE QUEEN !





AA107

RIGHTS IN WATER AND IRRIGATION ACT 1914

PROCLAMATION

WESTERN AUSTRALIA
FRANCIS BURT,
Governor.
[L.S.]

} By His Excellency the Honourable Sir Francis
Theodore Page Burt, Companion of the Order of
Australia, Knight Commander of the Most Disting-
uished Order of Saint Michael and Saint
George, Queen's Counsel, Governor of the State
of Western Australia.

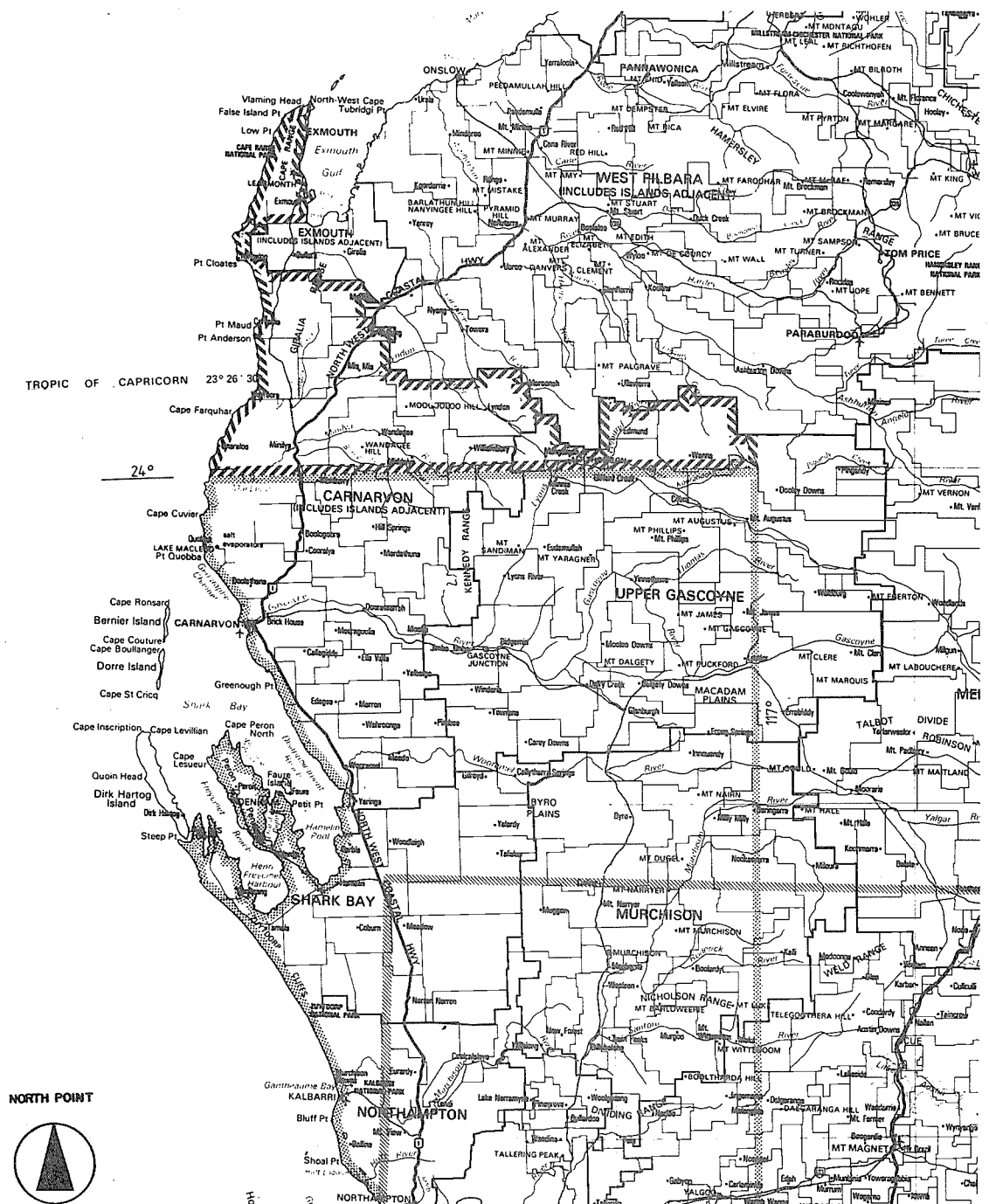
Under section 26B (1) of the Rights in Water and Irrigation Act 1914, I, the Governor, acting with the advice and consent of the Executive Council, do hereby vary the proclamation of the Gascoyne Groundwater Area as published in the *Government Gazette* on 16 April 1987 by the addition of all those portions of land delineated and shown with symbolized boundary // on Water Authority of Western Australia Plan BX38-1 and BX38-2, the original of which is held by the Water Authority of Western Australia.

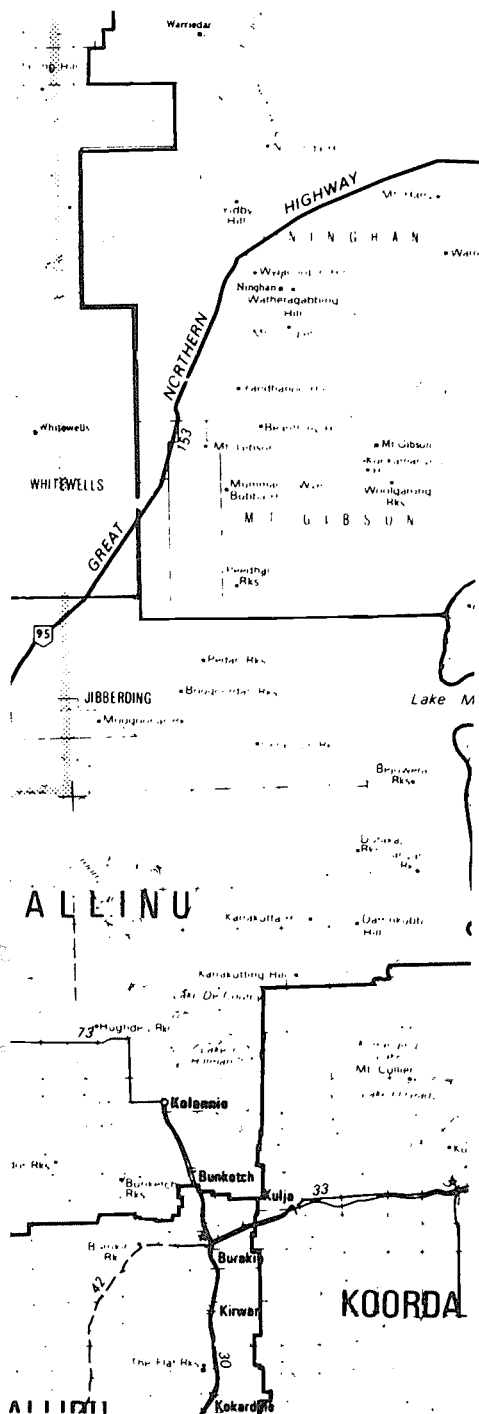
Given under my hand and the Seal of the State on 18 December 1990.

By His Excellency's Command,

ERNIE BRIDGE, Minister for Water Resources.

GOD SAVE THE QUEEN !





EXISTING BOUNDARY OF GASCOYNE GROUNDWATER AREA

BOUNDARY OF ADDITION TO GASCOYNE GROUNDWATER AREA

D. G. BLIGHT
CLERK OF THE EXECUTIVE COUNCIL

PLAN BX38 - 2

AA108

TRANSFER OF LAND ACT 1893**Transfer of Land (Revestment)****PROCLAMATION**

WESTERN AUSTRALIA } By His Excellency the Honourable Sir Francis
 FRANCIS BURT. } Theodore Page Burt, Companion of the Order of
 Governor. } Australia, Knight Commander of the Most Distinguished Order of Saint Michael and Saint
 [L.S.] } George, Queen's Counsel, Governor of the State
 of Western Australia.

DOLA File 5735/50

Under section 243 of the Transfer of Land Act 1893, I, the Governor, acting with the advice and consent of the Executive Council, do hereby revest in Her Majesty as of her former estate, the land described in the Schedules to this Proclamation.

Given under my hand and the Seal of the State on 18 December 1990.

By His Excellency's Command,

KAY HALLAHAN, Minister for Lands.

GOD SAVE THE QUEEN !

Schedule 1

File No.	Description of Land	Certificate of Title	
		Volume	Folio
1880/988	Portion of Dumberning Agricultural Area Lot 203 and being Lot 16 on Plan 13274	1577	736
1880/988	Portion of Dumberning Agricultural Area Lot 203 and being Lot 15 on Plan 13274	1577	735
1880/988	Portion of Dumberning Agricultural Area Lot 203 and being Lot 14 on Plan 13274	1577	734
1880/988	Portion of Dumberning Agricultural Area Lot 203 and being Lot 13 on Plan 13274	1577	733
1880/988	Portion of Dumberning Agricultural Area Lot 203	1689	892
1880/988	Portion of Dumberning Agricultural Area Lot 203 and being Lot 7 on Diagram 52097	1436	386
1880/988	Portion of Dumberning Agricultural Area Lot 203 and being Lot 32 on Plan 13274	1577	748
1880/099	Portion of Dumberning Agricultural Area Lot 203 and being Lot 21 on Plan 13274	1577	740
1880/988	Portion of Dumberning Agricultural Area Lot 203 and being Lot 28 on Plan 13274	1577	744
1880/988	Portion of Dumberning Agricultural Area Lot 203 and being Lot 30 on Plan 13274	1577	746
2138/987	Portion of Swan Location 1180 and being Lot 350 on Plan 16580	1818	884
4414/955	Onslow Lot 315	914	16
4024/989	Portion of Cockburn Sound Location 16 and being Lot 1001 on Plan 17142	1858	135
710/988	Portion of Canning Location 31 and being Lot 674 on Plan 16080	1801	495
1476/990	Portion of Swan Location H and being Lot 234 on Plan 17352	1864	910
4514/989	Portion of Murray Location 5 and being Lot 1797 on 17207	1864	22
9093/908	Portion of Gnowangerup Lot 263	1534	468
457/990	Dampier Location 1	1859	801
3117/908	Kalgoorlie Town Lot 204	116	161
1135/925	Portion of Swan Location 63 and being Lot 9 on Plan 2490	292	185
1135/925	Portion of Swan Location 64 and being Lots 3 and 4 on Plan 1284	247	195
1135/925	Portion of Swan Location 64 and being Lot 5 on Plan 1284	247	196
1135/925	Portion of Swan Location 64 and being Lot 6 on Plan 1284	246	155
1135/925	Portion of Swan Location 64 and being Lot 7 and 8 on Plan 1284	107	113
1135/925	Portion of Swan Location 64 and being Lot 9 on Plan 1284	160	22
1135/925	Portion of Swan Location 64 and being part of Lot 10 on Plan 1284	1831	236

File No.	Description of Land	Certificate of Title	
		Volume	Folio
1135/925	Portion of Swan Location 65 and being Lot 20 on Diagram 68160	1705	313
1135/925	Portion of Swan Location 65 and being part of Lot 2 on Diagram 8722	1831	237
1135/925	Portion of Swan Location 65 and being part of Lot 1 on Diagram 8722	1838	654
1135/925	Portion of Swan Location 65 and being Lot 3 on Diagram 1221	194	178
1135/925	Portion of Swan Location 65 the subject of Diagram 4699	689	108
1135/925	Portion of Swan Location 65 being part of the land comprised in Plan 701	160	11
1351/985	Portion of Murray Location 2 and being Lot 193 on Plan 17450	1875	587
1351/985	Portion of Murray Location 2 and being Lot 194 on Plan 17616	1878	814
1351/985	Portion of Murray Location 2 and being Lot 190 on Plan 17456	1875	545
1351/985	Portion of Murray Location 2 and being Lot 192 on Plan 17457	1870	560
1351/985	Portion of Murray Location 2 and being Lot 139 on Plan 17453	1870	531
1351/985	Portion of Murray Location 2 and being Lot 191 on Plan 17453	1870	532
5593/926	Portion of Avon Location 15572	1881	102
1801/990	Portion of Canning Location 13 and being Lot 48 on Diagram 66950	1720	393
1801/990	Portion of Canning Location 13 and being Lot 7 on Diagram 71936	1773	592
2343/982	Portion of Canning Location 18 and being Lot 155 on Plan 17524	1887	836
853/987	Portion of Swan Location 2515 and being Lot 303 the subject of Diagram 76578	1883	180
2107/976	Portion of Swan Location 3345 and being Lot 108 on Diagram 75408	1836	124
2107/976	Portion of Swan Locations 3345 and 6391 and being Lot 109 on Diagram 75408	1836	125
1216/990	Victoria Location 10922	1725	671

Schedule 2

File No.	Description of Land
2753/977	Portion of Victoria Location 7807 and being the balance of the land in Certificate of Title Volume 272 Folio 59A
2753/977	Portion of Victoria Location 7807 and being the balance of the land in Certificate of Title Volume 1309 Folio 571

AA109

ACTS AMENDMENT (PERTH MARKET AUTHORITY) ACT 1990

PROCLAMATION

WESTERN AUSTRALIA } By His Excellency the Honourable Sir Francis
 FRANCIS BURT, } Theodore Page Burt, Companion of the Order of
 Governor. } Australia, Knight Commander of the Most Distinguished
 [L.S.] } Order of Saint Michael and Saint
 } George, Queen's Counsel, Governor of the State
 } of Western Australia.

Pursuant to section 2 of the Acts Amendment (Perth Market Authority) Act 1990, I, the Governor, acting with the advice and consent of the Executive Council, hereby fix 1 January 1991 as the day on which the Acts Amendment (Perth Market Authority) Act 1990 shall come into operation.

Given under my hand and the Seal of the State on 18 December 1990.

By His Excellency's Command,

ERNIE BRIDGE, Minister for Agriculture.

GOD SAVE THE QUEEN !

206/19/90

AA110

ROAD TRAFFIC AMENDMENT ACT (No. 3) 1990

PROCLAMATION

WESTERN AUSTRALIA
FRANCIS BURT,
Governor.
[L.S.]

} By His Excellency the Honourable Sir Francis
Theodore Page Burt, Companion of the Order of
Australia, Knight Commander of the Most Disting-
uished Order of Saint Michael and Saint
George, Queen's Counsel, Governor of the State
of Western Australia.

Under section 2 of the Road Traffic Amendment Act (No. 3) 1990, I, the Governor, acting with the advice and consent of the Executive Council, fix the day of the publication of this proclamation in the *Government Gazette* as the day on which that Act shall come into operation.

Given under my hand and the Seal of the State on 18 December 1990.

By His Excellency's Command,

GRAHAM EDWARDS, Minister for Police.

GOD SAVE THE QUEEN !

AA111

ROAD TRAFFIC AMENDMENT ACT (No. 2) 1987

PROCLAMATION

WESTERN AUSTRALIA
FRANCIS BURT,
Governor.
[L.S.]

} By His Excellency the Honourable Sir Francis
Theodore Page Burt, Companion of the Order of
Australia, Knight Commander of the Most Disting-
uished Order of Saint Michael and Saint
George, Queen's Counsel, Governor of the State
of Western Australia.

Under section 2 of the Road Traffic Amendment Act (No. 2) 1987, I, the Governor, acting with the advice and consent of the Executive Council, fix the day of the publication of this proclamation in the *Government Gazette* as the day on which section 11 (a) of the Road Traffic Amendment Act (No. 2) 1987 comes into operation.

Given under my hand and the Seal of the State on 4 December 1990.

By His Excellency's Command,

GRAHAM EDWARDS, Minister for Police.

GOD SAVE THE QUEEN !

AGRICULTURE

AG301

SOIL AND LAND CONSERVATION ACT 1945 SOIL AND LAND CONSERVATION (BINNU LAND CONSERVATION DISTRICT) ORDER 1990

Made by His Excellency the Governor in Executive Council under sections 22 and 23 of the *Soil and Land Conservation Act 1945* and on the recommendation of the Minister for Agriculture.

Citation

1. This order may be cited as the *Soil and Land Conservation (Binnu Land Conservation District) Order 1990*.

Interpretation

2. In this order—

“appointed member” means a person appointed under clause 5 (1) (b), (c) or (d) to be a member of the committee;

“committee” means the Land Conservation District Committee for the Binnu Land Conservation District;

“member” means a member of the committee;

“the district” means the Binnu Land Conservation District constituted by clause 3;

“the producer organizations” means the bodies known respectively as the Western Australian Farmers Federation (Inc.) and the Pastoralists and Graziers Association of Western Australia.

Binnu Land Conservation District

3. The land described in the Schedule is hereby constituted the Binnu Land Conservation District.

Establishment of the committee

4. Pursuant to section 23 (2) of the *Soil and Land Conservation Act 1945* there is hereby established for the district a land conservation district committee to be known as the Land Conservation District Committee for the Binu Land Conservation District.

Constitution of the committee

5. (1) It is hereby determined, on the recommendation of the Minister, after consultation with the Shire of Northampton and the producer organizations, that the committee shall comprise 13 members of whom—

- (a) one shall be the Commissioner of Soil Conservation or his nominee;
- (b) one shall be appointed by the Minister on the nomination of the Shire of Northampton;
- (c) 3 shall be appointed in accordance with subclause (2); and
- (d) 8 shall be appointed by the Minister and shall be persons actively engaged in, or affected by or associated with, land use in the district.

(2) The Western Australian Farmers Federation (Inc.) shall submit to the Minister a panel containing the names of persons willing to be appointed as members of the committee and, where such a panel is submitted in accordance with this order, 3 persons whose names appear on the panel shall be appointed by the Minister.

(3) Subject to this clause, each appointed member shall hold office for such period not exceeding 3 years as is specified in the instrument of his appointment and is eligible for reappointment.

(4) The Minister may grant leave of absence to an appointed member on such terms and conditions as the Minister determines.

(5) The Minister may terminate the appointment of an appointed member for inability, inefficiency or misbehaviour.

(6) If an appointed member—

- (a) is or becomes an undischarged bankrupt or person whose property is subject to an order or arrangement under the laws relating to bankruptcy;
- (b) has his appointment terminated by the Minister, pursuant to subclause (5);
- (c) is absent, except on leave duly granted by the Minister, from 3 consecutive meetings of the committee of which he has had notice; or
- (d) resigns his office by written notice addressed to the Minister,

the office of that appointed member becomes vacant.

Proceedings of the committee

6. (1) The committee shall hold its meetings at such place on such days and at such intervals as the committee shall from time to time determine.

(2) At any meeting of the committee—

- (a) a majority of the members constitute a quorum;
- (b) the Chairman shall preside and where he is absent from the meeting the members may appoint one of their number to preside at that meeting;
- (c) each member present is entitled to a deliberative vote; and
- (d) where the votes cast on any question are equally divided the Chairman, or the presiding member in terms of paragraph (b), shall have a casting vote.

(3) The committee shall cause accurate minutes to be kept of the proceedings at its meetings.

(4) To the extent that it is not prescribed, the committee may determine its own procedure.

Schedule

(Clause 3)

Binu Land Conservation District

All that portion of land bounded by lines starting from the intersection of the High Water Mark of the Indian Ocean with the southernmost southeastern boundary of Victoria Location 11263 (Reserve 35206,) and extending northeasterly, southeasterly and easterly along boundaries of that location and onwards to the northwestern side of Grey Road; thence northwesterly and generally northeasterly along sides of that road and onwards to the southwestern corner of the southern severance of Location 5960; thence northeasterly along the southeastern boundary of that severance and onwards to the centre-line of Ogilvie Road West; thence generally southeasterly, southerly, again generally southeasterly and easterly along that centre-line to the centre-line of Yerina

Spring Road; thence southerly and generally southeasterly along that centre-line to the prolongation westerly of the southernmost southern boundary of the central severance of Location 9942; thence easterly to and easterly, northeasterly, again easterly and again northeasterly along boundaries of that severance to the southernmost southwestern corner of the northern severance of Location 11556 (Reserve 23334); thence southeasterly along the southwestern boundary of that severance to the westernmost corner of the eastern severance of Location 9942; thence southeasterly, northeasterly, again southeasterly and easterly along boundaries of that severance to the southernmost southwestern corner of Location 10076; thence easterly and northerly along boundaries of that location to the centre-line of Hosken Road; thence easterly, northerly, again easterly, southerly and again easterly along that centre-line and onwards to the centre-line of Ogilvie Road West; thence southeasterly and generally easterly along that centre-line and onwards to the centre-line of North West Coastal Highway; thence generally southwesterly along that centre-line to the prolongation westerly of the southern boundary of Location 4550; thence easterly to and along that boundary to the northwestern corner of Location 6880; thence southerly and easterly along boundaries of that location to the southwestern corner of Location 6881; thence easterly and northerly along boundaries of that location to the northernmost northwestern corner of Location 4552; thence easterly and southerly along boundaries of that location and onwards to the centre-line of Road Number 6472; thence generally easterly along that centre-line to the centre-line of Road Number 6403; thence easterly along that centre-line to a northwestern boundary of Location 6714; thence northeasterly, generally southeasterly and generally northeasterly along boundaries of that location to the westernmost southwestern corner of Location 4047; thence easterly, southerly, again easterly, again southerly, again easterly, again southerly and again easterly along boundaries of that location and onwards to the southwestern corner of Location 4571, thence easterly along the southern boundary of that location to the prolongation northerly of the western boundary of Location 5011, a point on a present southern boundary of the Shire of Northampton, thence easterly, generally northeasterly, generally easterly, generally northerly, again easterly, again generally northerly, westerly, generally southwesterly and generally westerly along boundaries of that Shire to the High Water Mark of the Indian Ocean and thence generally southeasterly along that High Water Mark to the starting point.

By His Excellency's Command,

D. G. BLIGHT, Clerk of the Council.

AG302

SOIL AND LAND CONSERVATION ACT 1945

SOIL AND LAND CONSERVATION (WEST ARTHUR LAND CONSERVATION DISTRICT) ORDER 1990

Made by the Governor in Executive Council under sections 22 and 23 of the *Soil and Land Conservation Act 1945* and on the recommendation of the Minister for Agriculture.

Citation

1. This order may be cited as the *Soil and Land Conservation (West Arthur Land Conservation District) Order 1990*.

Interpretation

2. In this order—
 “appointed member” means a person appointed under clause 5 (1) (b), (c), (d) or (e) to be a member of the committee;
 “committee” means the Land Conservation District Committee for the West Arthur Land Conservation District;
 “member” means a member of the committee;
 “the district” means the West Arthur Land Conservation District constituted by clause 3;
 “the producer organizations” means the bodies known respectively as the Western Australian Farmers Federation (Inc.) and the Pastoralists and Graziers Association of Western Australia.

West Arthur Land Conservation District

3. The land described in the Schedule to this order is hereby constituted the West Arthur Land Conservation District.

Establishment of the committee

4. pursuant to section 23 (2) of the *Soil and Land Conservation Act 1945* there is hereby established for the district a land conservation district committee to be known as the Land Conservation District Committee for the West Arthur Land Conservation District.

Constitution of the committee

5. (1) It is hereby determined, on the recommendation of the Minister, after consultation with the Shire of West Arthur, that the committee shall comprise 14 members of whom—

- (a) one shall be the Commissioner of Soil Conservation or his nominee;
- (b) one shall be appointed by the Minister on the nomination of the Shire of West Arthur;
- (c) 2 shall be appointed in accordance with subclause (2);
- (d) one shall be appointed in accordance with subclause (3); and
- (e) 9 shall be appointed by the Minister and shall be persons actively engaged in, or affected by or associated with, land use in the district.

(2) The Western Australian Farmers Federation (Inc.) shall submit to the Minister a panel containing the names of persons willing to be appointed as members of the committee and, where such a panel is submitted in accordance with this order, 2 persons whose names appear on the panel shall be appointed by the Minister.

(3) The Pastoralists and Graziers Association of Western Australia shall submit to the Minister a panel containing the names of persons willing to be appointed as members of the committee and, where such a panel is submitted in accordance with this order, one person whose name appears on the panel shall be appointed by the Minister.

(4) Subject to this clause, each appointed member shall hold office for such period not exceeding 3 years as is specified in the instrument of his appointment and is eligible for reappointment.

(5) The Minister may grant leave of absence to an appointed member on such terms and conditions as the Minister determines.

(6) The Minister may terminate the appointment of an appointed member for inability, inefficiency or misbehaviour.

(7) If an appointed member—

- (a) is or becomes an undischarged bankrupt or person whose property is subject to an order or arrangement under the laws relating to bankruptcy;
- (b) has his appointment terminated by the Minister, pursuant to subclause (6);
- (c) is absent, except on leave duly granted by the Minister, from 3 consecutive meetings of the committee of which he has had notice; or
- (d) resigns his office by written notice addressed to the Minister,

the office of that appointed member becomes vacant.

Proceedings of the committee

6. (1) The committee shall hold its meetings at such place on such days and at such intervals as the committee shall from time to time determine.

(2) At any meeting of the committee—

- (a) a majority of the members constitute a quorum;
- (b) the Chairman shall preside and where he is absent from the meeting the members may appoint one of their number to preside at that meeting;
- (c) each member present is entitled to a deliberative vote; and
- (d) where the votes cast on any question are equally divided the Chairman, or the presiding member in terms of paragraph (b), shall have a casting vote.

(3) The committee shall cause accurate minutes to be kept of the proceedings at its meetings.

(4) To the extent that it is not prescribed, the committee may determine its own procedure.

Schedule

(Clause 3)

West Arthur Land Conservation District

All that portion of land consisting of the whole of the Shire of West Arthur as promulgated in the *Government Gazette* dated 26th September, 1969 pages 2925 to 2928 inclusive.

By His Excellency's Command,

D. G. BLIGHT, Clerk of the Council.

AG303

SOIL AND LAND CONSERVATION ACT 1945
SOIL AND LAND CONSERVATION (TUNNEY LAND
CONSERVATION DISTRICT) ORDER 1990

Made by the Governor in Executive Council under sections 22 and 23 of the *Soil and Land Conservation Act 1945* and on the recommendation of the Minister for Agriculture.

Citation

1. This order may be cited as the *Soil and Land Conservation (Tunney Land Conservation District) Order 1990*.

Interpretation

2. In this order—

“appointed member” means a person appointed under clause 5 (1) (b), (c), (d) or (e) to be a member of the committee;

“committee” means the Land Conservation District Committee for the Tunney Land Conservation District;

“member” means a member of the committee;

“the district” means the Tunney Land Conservation District constituted by clause 3;

“the producer organizations” means the bodies known respectively as the Western Australian Farmers Federation (Inc.) and the Pastoralists and Graziers Association of Western Australia.

Tunney Land Conservation District

3. The land described in the Schedule to this order is hereby constituted the Tunney Land Conservation District.

Establishment of the committee

4. Pursuant to section 23 (2) of the *Soil and Land Conservation Act 1945* there is hereby established for the district a land conservation district committee to be known as the Land Conservation District Committee for the Tunney Land Conservation District.

Constitution of the committee

5. (1) It is hereby determined, on the recommendation of the Minister, after consultation with the Shire of Cranbrook, that the committee shall comprise 11 members of whom—

- (a) one shall be the Commissioner of Soil Conservation or his nominee;
- (b) one shall be appointed by the Minister on the nomination of the Shire of Cranbrook;
- (c) 2 shall be appointed in accordance with subclause (2);
- (d) one shall be appointed in accordance with subclause (3); and
- (e) 6 shall be appointed by the Minister and shall be persons actively engaged in, or affected by or associated with, land use in the district.

(2) The Western Australian Farmers Federation (Inc.) shall submit to the Minister a panel containing the names of persons willing to be appointed as members of the committee and, where such a panel is submitted in accordance with this order, 2 persons whose names appear on the panel shall be appointed by the Minister.

(3) The Pastoralists and Graziers Association of Western Australia shall submit to the Minister a panel containing the names of persons willing to be appointed as members of the committee and, where such a panel is submitted in accordance with this order, one person whose name appears on the panel shall be appointed by the Minister.

(4) Subject to this clause, each appointed member shall hold office for such period not exceeding 3 years as is specified in the instrument of his appointment and is eligible for reappointment.

(5) The Minister may grant leave of absence to an appointed member on such terms and conditions as the Minister determines.

(6) The Minister may terminate the appointment of an appointed member for inability, inefficiency or misbehaviour.

(7) If an appointed member—

- (a) is or becomes an undischarged bankrupt or person whose property is subject to an order or arrangement under the laws relating to bankruptcy;
- (b) has his appointment terminated by the Minister, pursuant to subclause (6);

(c) is absent, except on leave duly granted by the Minister, from 3 consecutive meetings of the committee of which he has had notice; or

(d) resigns his office by written notice addressed to the Minister,
the office of that appointed member becomes vacant.

Proceedings of the committee

6. (1) The committee shall hold its meetings at such place on such days and at such intervals as the committee shall from time to time determine.

(2) At any meeting of the committee—

(a) a majority of the members constitute a quorum;

(b) the Chairman shall preside and where he is absent from the meeting the members may appoint one of their number to preside at that meeting;

(c) each member present is entitled to a deliberative vote; and

(d) where the votes cast on any question are equally divided the Chairman, or the presiding member in terms of paragraph (b), shall have a casting vote.

(3) The committee shall cause accurate minutes to be kept of the proceedings at its meetings.

(4) To the extent that it is not prescribed, the committee may determine its own procedure.

Schedule

(Clause 3)

Tunney Land Conservation District

All that portion of land bounded by lines starting from the intersection of a northern boundary of the Shire of Cranbrook with the centreline of Towerlup Brook and extending generally southeasterly downwards along that centreline to the prolongation westerly of the centreline of Gordon River; thence easterly to and generally easterly, generally southeasterly and generally northeasterly upwards along that centreline to a northern boundary of the Shire of Cranbrook and thence westerly, northerly, generally westerly, again northerly, again westerly, again northerly, again westerly, southerly, again westerly, generally northwesterly, again westerly, again southerly, generally southwesterly, generally westerly, again southerly, again generally westerly, again southerly, again westerly, again southerly and again westerly along boundaries of that Shire to the starting point.

By His Excellency's Command,

D. G. BLIGHT, Clerk of Council.

AG304

SOIL AND LAND CONSERVATION ACT 1945

SOIL AND LAND CONSERVATION (ESPERANCE LAND CONSERVATION DISTRICT) AMENDMENT ORDER (No. 2) 1990

Made by His Excellency the Governor in Executive Council under section 23 (2d) of the *Soil and Land Conservation Act 1945* and on the recommendation of the Minister for Agriculture.

Citation

1. This order may be cited as the *Soil and Land Conservation (Esperance Land Conservation District) Amendment Order (No. 2) 1990*.

Principal order

2. In this order the *Soil and Land Conservation (Esperance Land Conservation District) Order 1985** is referred to as the principal order.

[*Published in *Gazette of 6 September 1985* at pp. 3491-93 and amended in *Gazettes of 20 March 1987* at p. 981, 1 December 1989 at pp. 4441-42 and 25 May 1990 at p. 2389.]

Clause 6 amended

3. Clause 6 of the principal order is amended in subclause (1)—

(a) by deleting "14" and substituting the following—

" 16 "; and

(b) in paragraph (f) by deleting "8" and substituting the following—

" 10 ".

By His Excellency's Command,

D. G. BLIGHT, Clerk of the Council.

AG305

SOIL AND LAND CONSERVATION ACT 1945
SOIL AND LAND CONSERVATION (BEVERLEY LAND CONSERVATION
DISTRICT) AMENDMENT ORDER 1990

Made by His Excellency the Governor in Executive Council under section 23 (2d) of the *Soil and Land Conservation Act 1945* and on the recommendation of the Minister for Agriculture.

Citation

1. This order may be cited as the *Soil and Land Conservation (Beverley Land Conservation District) Amendment Order 1990*.

Principal order

2. In this order the *Soil and Land Conservation (Beverley Land Conservation District) Order 1990** is referred to as the principal order.

[*Published in Gazette of 6 April 1990 at pp. 1696-97. Erratum in Gazette of 23 November 1990 at p. 5778.]

Clause 5 amended

3. Clause 5 of the principal order is amended in subclause (1)—

(a) by deleting "11" and substituting the following—

" 13 "; and

(b) in paragraph (e) by deleting "6" and substituting the following—

" 8 ".

By His Excellency's Command,

D. G. BLIGHT, Clerk of the Council.

AG306

STOCK DISEASES (REGULATIONS) ACT 1968
ENZOOTIC DISEASES AMENDMENT REGULATIONS (No. 2) 1990

Made by His Excellency the Governor in Executive Council.

Citation

1. These regulations may be cited as the *Enzootic Diseases Amendment Regulations (No. 2) 1990*.

First Schedule amended

2. The First Schedule to the *Enzootic Diseases Regulations 1970** is amended in Part D by inserting after "Atrophic Rhinitis (swine)" the following—

" Epizootic Haematopoietic Necrosis Virus (redfin virus) (EHNV) ".

[*Reprinted in Gazette of 7 April 1989 at pp. 945-1012. For amendments to 23 November 1990 see p. 356 of 1989 Index to Legislation of Western Australia and Gazettes of 22 June and 3 August 1990.]

By His Excellency's Command,

D. G. BLIGHT, Clerk of the Council.

AG307

VETERINARY SURGEONS ACT 1960
VETERINARY SURGEONS AMENDMENT REGULATIONS 1990

Made by His Excellency the Governor in Executive Council.

Citation

1. These regulations may be cited as the *Veterinary Surgeons Amendment Regulations 1990*.

Principal regulations

2. In these regulations the *Veterinary Surgeons Regulations 1979** are referred to as the principal regulations.

[*Published in the Gazette on 21 December 1979 at pp. 3992-4010. For amendments to 28 November 1990 see pp. 369-370 of 1989 Index to Legislation of Western Australia.]

Regulations 29 and 30 repealed

3. Regulations 29 and 30 of the principal regulations are repealed.

Regulation 32 amended

4. Regulation 32 of the principal regulations is amended by repealing subregulation (4).

Heading to regulations 44 to 51 amended

5. The heading to regulations 44 to 51 of the principal regulations is amended by deleting "Signs".

Regulations 44 to 48 repealed and a regulation substituted

6. Regulations 44 to 48 of the principal regulations are repealed and the following regulation is substituted—

" 44. (1) Except as provided in subregulations (2) and (3), a veterinary surgeon may advertise in connection with his practice.

(2) A veterinary surgeon shall not publish or cause or permit to be published an advertisement that—

(a) is false or misleading;

(b) is vulgar or sensational;

(c) is likely to affect adversely the reputation or standing of any veterinary surgeon or the veterinary profession; or

(d) expressly or impliedly claims superiority for the veterinary surgeon over any or all other veterinary surgeons.

(3) A veterinary surgeon shall not personally canvass for clients or cause or permit a person to personally canvass for clients on behalf of the veterinary surgeon.

(4) An advertisement in connection with a veterinary practice may contain a statement of the fields of veterinary surgery in respect of which the veterinary surgeon will not accept work ".

Regulation 51 repealed

7. Regulation 51 of the principal regulations is repealed.

Regulations 52 to 54 and headings repealed

8. Regulations 52 to 54 of the principal regulations and the headings to those regulations are repealed.

Regulations 56 to 59 and heading repealed

9. Regulations 56 to 59 of the principal regulations and the heading to those regulations are repealed.

By His Excellency's Command,

D. G. BLIGHT, Clerk of the Council.

AG401**AGRICULTURE AND RELATED RESOURCES PROTECTION ACT 1976**

Agriculture Protection Board,
South Perth.

Acting pursuant to the powers granted by sections 35 and 36 of the Agriculture and Related Resources Protection Act 1976, the Agriculture Protection Board hereby declares—

(i) Red-capped Parrot or WA king parrot (*Purpureicephalus spurius*);

(ii) Port Lincoln Ringneck, or twenty-eight parrot (*Barnardius zonarius*);

(iii) Western Rosella (*Platycercus icterotis*)

to be declared animals, assigned to Category A7, in the Municipal District of the Shire of Cranbrook.

Dated 14 December 1990.

M. D. CARROLL, Chairman, Agriculture Protection Board.

AG402**AGRICULTURE AND RELATED RESOURCES PROTECTION ACT 1976**

The Agriculture Protection Board, acting pursuant to sections 15 and 16 of the Agriculture and Related Resources Protection Act 1976 hereby cancels the appointment of Mr Frederick Russ as a member of Zone 1B Control Authority.

Dated 17 December 1990.

M. D. CARROLL, Chairman, Agriculture Protection Board.

AG403

**WESTERN AUSTRALIAN MEAT INDUSTRY AUTHORITY ACT
AND REGULATIONS 1976-84**Department of Agriculture,
South Perth, December 1990.

Ag 801/90.

His Excellency the Governor has been pleased to appoint the following persons as Inspectors pursuant to section 24G (1) of the Western Australian Meat Industry Authority Act and Regulations 1976-84.

David Michael Saunders; Brian John Gabbedy; Henry Lloyd Taylor; Christopher John Richardson; Stanley Edward Goodchild; Neil Don Bolton.

M. D. CARROLL, Director General of Agriculture.

AG404

VETERINARY PREPARATIONS AND ANIMAL FEEDING STUFFS ACT 1976Department of Agriculture,
South Perth, December 1990.

1190/89.

I, the undersigned Minister for Agriculture, being the Minister charged with the administration of the Veterinary Preparations and Animal Feeding Stuffs Act 1976 hereby cancel the appointment of Michael William Carthew as an inspector under section 37 (1) of the said Act.

ERNIE BRIDGE, Minister for Agriculture.

AG405

AGRICULTURE PRODUCE (CHEMICAL RESIDUE) ACT 1983Department of Agriculture,
South Perth, 10 December 1990.

948/85.

I, the undersigned Minister for Agriculture, being the Minister charged with the administration of the Agricultural Produce (Chemical Residues) Act 1983 hereby cancel the appointment of Michael William Carthew as an inspector under section 6 (1) of the said Act.

ERNIE BRIDGE, Minister for Agriculture.

AG406

AGRICULTURE AND RELATED RESOURCES PROTECTION ACT 1976Department of Agriculture,
South Perth, 10 December 1990.

APB.

I, the undersigned Minister for Agriculture, being the Minister charged with the administration of the Agriculture and Related Resources Protection Act 1976 hereby cancel the appointment of Michael William Carthew as an inspector under section 9 (3) of the said Act.

ERNIE BRIDGE, Minister for Agriculture.

CONSERVATION AND LAND MANAGEMENT

CM201

CONSERVATION AND LAND MANAGEMENT ACT 1984

Order in Council

CALM File No. 010711F3002.

DOLA File No. 2350/899.

Whereas by the Conservation and Land Management Act 1984, it is provided that the Governor may, by order published in the *Government Gazette*—

- (a) reserve any Crown land as a timber reserve; and
- (b) on the recommendation of the Minister, declare land comprising the whole or part of a timber reserve to be no longer a timber reserve.

Now therefore His Excellency the Governor with the advice and consent of the Executive Council hereby cancels Timber Reserve No. 52/25 as described in the schedule to this Order.

Schedule

Timber Reserve No. 52/25

Pingelly Lot 374
Area: 3.6422 ha
Public Plan: Mears 1:2 000
BJ33/05.01

G. PEARCE, Clerk of the Council.

CONSUMER AFFAIRS

CN301

RETAIL TRADING HOURS ACT 1987

RETAIL TRADING HOURS AMENDMENT ORDER 1990

Made by the Minister for Consumer Affairs under section 5.

Citation

1. This Order may be cited as the *Retail Trading Hours Amendment Order 1990*.

Amendment

2. The Retail Trading Hours Exemption Order (No. 6) 1990 (published in the *Government Gazette* of 16 November 1990 at page 5698) is amended at paragraph 2 line 2 by inserting between the words "shops" and "on" the phrase—

" , other than general retail shops in the town of Manjimup, ".

YVONNE HENDERSON, Minister for Consumer Affairs.

CN302

RETAIL TRADING HOURS ACT 1987

RETAIL TRADING HOURS EXEMPTION ORDER (No. 21) 1990

Made by the Minister for Consumer Affairs under section 5.

Citation

1. This Order may be cited as the *Retail Trading Hours Exemption Order (No. 21) 1990*.

Extended trading hours

2. Section 12 of the *Retail Trading Hours Act 1987* does not apply to the general retail shops specified in Column 1 of the schedule on the days or during the hours specified opposite and corresponding to those general retail shops in Column 2 of the schedule.

Schedule

Column 1 General Retail Shops	Column 2 Days and Hours of Exemption
All general retail shops in the town of Kellerberrin.	Friday 21 December 1990 between the hours of 6.00 p.m. and 9.00 p.m.

YVONNE HENDERSON, Minister for Consumer Affairs.

CN303

RETAIL TRADING HOURS ACT 1987

RETAIL TRADING HOURS (SHIRE OF KATANNING) AMENDMENT ORDER 1990

Made by the Minister for Consumer Affairs under section 13 of the Act.

Citation

1. This Order may be cited as the *Retail Trading Hours (Shire of Katanning) Amendment Order 1990*.

Amendment

2. The *Retail Trading Hours (Shire of Katanning) Order 1988* (published in the *Government Gazette* of 16 September 1988 at p. 3752) is amended by deleting—

“other than the Saturdays falling on 16 and 23 December 1989”

and inserting after “week” the following—

“ other than Saturday 15 December 1990 ”.

YVONNE HENDERSON, Minister for Consumer Affairs.

CN304**RETAIL TRADING HOURS ACT 1987****RETAIL TRADING HOURS EXEMPTION ORDER (No. 22) 1990**

Made by the Minister for Consumer Affairs under section 5.

Citation

1. This Order may be cited as the *Retail Trading Hours Exemption Order (No. 22) 1990*.

Exemption

2. The operator of the filling station known as Ampol Observation City at 205 West Coast Highway, Scarborough, may at that filling station sell fuel or allow fuel to be sold between 1.00 p.m. and 6.00 p.m. on Saturdays and to that extent the *Retail Trading Hours Act 1987* does not apply to that filling station.

YVONNE HENDERSON, Minister for Consumer Affairs.

CN305**RETAIL TRADING HOURS ACT 1987****RETAIL TRADING HOURS EXEMPTION ORDER (No. 25) 1990**

Made by the Minister for Consumer Affairs under section 5.

Citation

1. This Order may be cited as the *Retail Trading Hours Exemption Order (No. 25) 1990*.

Exemption

2. The operator of the filling station known as BP Bentley at 1156 Albany Highway, Bentley, may at that filling station sell fuel or allow fuel to be sold between 1.00 p.m. and 6.00 p.m. on Saturdays and to that extent the *Retail Trading Hours Act 1987* does not apply to that filling station.

YVONNE HENDERSON, Minister for Consumer Affairs.

CN306**RETAIL TRADING HOURS ACT 1987****RETAIL TRADING HOURS EXEMPTION ORDER (No. 24) 1990**

Made by the Minister for Consumer Affairs under section 5.

Citation

1. This Order may be cited as the *Retail Trading Hours Exemption Order (No. 24) 1990*.

Exemption

2. The operator of the filling station known as BP Cannington at 1443 Albany Highway, Cannington, may at that filling station sell fuel or allow fuel to be sold between 1.00 p.m. and 6.00 p.m. on Saturdays and to that extent the *Retail Trading Hours Act 1987* does not apply to that filling station.

YVONNE HENDERSON, Minister for Consumer Affairs.

CN308

RETAIL TRADING HOURS ACT 1987

RETAIL TRADING HOURS EXEMPTION ORDER (No. 23) 1990

Made by the Minister for Consumer Affairs under section 5.

Citation

1. This Order may be cited as the *Retail Trading Hours Exemption Order (No. 23) 1990*.

Exemption

2. The operator of the filling station known as Shell Kewdale Transport Terminal, at 518 Abernethy Road, Kewdale, may at that filling station sell fuel or allow fuel to be sold between 1.00 p.m. and 6.00 p.m. on Saturdays and to that extent the *Retail Trading Hours Act 1987* does not apply to that filling station.

YVONNE HENDERSON, Minister for Consumer Affairs.

CROWN LAW

CW401

JUSTICES ACT 1902

It is hereby notified for public information that His Excellency the Governor in Executive Council has approved of the following appointment to the Commission of the Peace for the State of Western Australia.

Adam Amedeo Spagnolo, of 21 Coatelan Drive, Stirling, and 219A Main Street, Osborne Park, and 47 Kishorn Road, Applecross.

D. G. DOIG, Under Secretary for Law.

CW402

CORRIGENDUM

JUSTICES ACT 1902

Reference publication in the *Government Gazette* No. 152 dated 7 December 1990, p. 5901, in the list of persons appointed as Justices of the Peace for the State of Western Australia, for—

John Anthony Peterson, of 23 Gunggari Circuit, Tom Price, read
John Anthony Petersen, of 23 Gunggari Circuit, Tom Price.

D. G. DOIG, Under Secretary for Law.

DAIRY INDUSTRY

DI401

DAIRY INDUSTRY ACT 1973

It is hereby notified for general information that, in accordance with the provisions of subsection (1) of section 22A of the Dairy Industry Act 1973 the Dairy Industry Authority of Western Australia has made the undermentioned determination to be effective from 1 January 1991.

The map referred to in the undermentioned determination shall be available for inspection by any person free of charge during office hours at the principal office of the Authority as from 1 January 1991.

H. C. C. PHILLIPS, Chairman.

Determination

The Dairy Industry Authority, acting under the powers conferred by subsection (1) (b) of section 22A of the Dairy Industry Act 1973-1983, hereby abolishes that portion of the South West Coastal Dairy area determined as the District of the Shire of Mandurah District and the District of the Shire of Murray District previously constituted and declared in the *Government Gazette* dated 27 June 1969 and taking effect as and from 18 June 1969 under and for the purposes of the said Act.

The Dairy Industry Authority, acting under the powers conferred by subsection (1) (b) of section 22A of the Dairy Industry Act 1973-1983, hereby creates the Mandurah District being that area of land bounded by the Shire boundaries of Mandurah and the Shire boundaries of Murray being municipalities constituted and defined pursuant to the Local Government Act 1960, declared in the *Government Gazette* dated 18 October 1968 and taking effect as and from 1 July 1969.

EDUCATION

ED401

EDUCATION ACT 1928

Declaration of School Boundaries Pursuant to Paragraph (b) of Subsection (2) of Section 21.

The Hon. Minister for Education has declared that from January 1991 the children attending the Government primary schools listed hereunder and proceeding to a Government secondary school shall attend the secondary school as directed. The only exceptions shall be those stated in this notice or in cases where students have changed their place of residence, or when written approval for attendance elsewhere has been obtained from the undersigned.

MARGARET NADEBAUM, Chief Executive Officer.

SECONDARY SCHOOLS AND THEIR CONTRIBUTORY PRIMARY SCHOOLS FOR WHICH SPECIAL ENROLMENT CONDITIONS APPLY

*Indicates that the school has restricted years (grades) and thus does not contribute as such to the secondary school against which it is listed.

Secondary Schools	Contributory Primary Schools	Options, Exceptions, if any
Albany Senior High	Albany Flinders Park Mount Many Peaks Spencer Park	
Applecross Senior High	Applecross Ardross Booragoon Brentwood Mt Pleasant	Children from Booragoon Primary School have the option of attending either Applecross Senior High School or Melville Senior High School. Children from Brentwood Primary School have the option of attending either Applecross Senior High School or Rossmoyne Senior High School. Children of secondary school age living in the area bounded by Leach Highway, Winthrop Drive, Somerville Boulevard and Murdoch Drive shall have the option of attending either Applecross, Melville or North Lake Senior High School. Children of secondary school age living in the locality of Murdoch and north of South Street shall have the option of attending either Applecross, Melville or North Lake Senior High School.
Armada Senior High	Armada Byford Forrestdale Gwynne Park Jarrahdale Kingsley Mundijong Oakford Serpentine	Children from Kingsley Primary School living in the area south of Galliers Avenue, on the east side of Albany Highway between Galliers Avenue and Walter Street and east thereof, and south of Walter Street and its extension eastwards, shall attend Armada Senior High School. Children from Kingsley Primary School living in Galliers Avenue (both sides) and north thereof, on the west side of Albany Highway between Galliers Avenue and Walter Street and west thereof, and in Walter Street (both sides) and the extension eastwards and north thereof shall attend Kelmscott Senior High School.
Australind Senior High	Australind Clifton Park Eaton	The following constitutes a boundary between Australind and Bunbury Senior High Schools: From the bridge carrying the Australind Bypass over the Collie River, south and south-west along the Australind Bypass to the railway crossing, west and north-west along the railway line to the railway bridge crossing the Preston River.

Secondary Schools	Contributory Primary Schools	Options, Exceptions, if any
		<p>The following constitutes a boundary between Australind Senior High School and Harvey Agricultural Senior High School:</p> <p>From the bridge carrying the Australind Bypass over the Collie River, north along the Australind Bypass, north along the Old Coast Road to Peard Road (between Binningup Road and Myalup Beach Road) and west to the Indian Ocean.</p>
Balcatta Senior High	Balcatta Birralee Lake Gwelup Osborne Takari West Balcatta	<p>Children from Birralee Primary School have the option of attending either Balcatta Senior High School or Scarborough Senior High School.</p> <p>Children from Lake Gwelup Primary School have the option of attending either Balcatta Senior High School or Scarborough Senior High School.</p> <p>Children from Osborne Primary School living in Main Street (both sides) and west thereof shall attend Balcatta Senior High School. Children from Osborne Primary School living in the area east of Main Street have the option of attending either Balcatta Senior High School or Mirrabooka Senior High School.</p>
Balga Senior High	Balga Dryandra North Balga Waddington Warriapendi	<p>Children of secondary school age living in the area bounded by Mirrabooka Avenue, Beach Road, Alexander Drive and the proposed North Perimeter Highway shall attend Balga Senior High School.</p> <p>Children from the area for Waddington Primary School, as defined in <i>Government Gazette</i>, WA of 8 December 1978, page 4662, shall attend Balga Senior High School unless they have, or have had, elder brothers or sisters attending Girrawheen Senior High School, in which case they shall have the option of attending either Balga Senior High School or Girrawheen Senior High School.</p>
Belmont Senior High	Belmay Belmont Cloverdale Redcliffe Tranby Whiteside	<p>Children from Cloverdale Primary School living in Fulham Street (both sides) and south-east thereof have the option of attending either Belmont Senior High School or Kewdale Senior High School. Children from Cloverdale Primary School living in the area to the north-west of Fulham Street shall attend Belmont Senior High School.</p> <p>Children from Tranby Primary School living in the area north-east of Acton Avenue have the option of attending either Belmont Senior High School or Kewdale Senior High School. Children from Tranby Primary School living in Acton Avenue (both sides) and south-west thereof shall attend Kewdale Senior High School.</p> <p>Children from Whiteside Primary School living in Keane Street (both sides) and north thereof and in Whiteside Street (both sides) and east thereof shall attend Belmont Senior High School.</p> <p>Children from Whiteside Primary School living in the area south of Keane Street and west of Whiteside Street shall attend Kewdale Senior High School.</p>
Belridge High	Beldon Eddystone Edgewater Heathridge	<p>Children living in the following area in the localities of Connolly and Currambine shall attend Belridge High School: from the intersection of Hodges Drive and Country Club Boulevard, north along Country Club Boulevard and continuing north to the golf course underpass at Shenton Avenue, west from the underpass to Connolly Drive, north along Connolly Drive and its proposed extension to Burns Beach Road, east along Burns Beach Road to the intersection with the proposed extension of the Mitchell Freeway, south along the proposed extension of the Mitchell Freeway to Hodges Drive, west along Hodges Drive to Country Club Boulevard. The boundary parts of Country Club Boulevard (east side),</p>

Secondary Schools	Contributory Primary Schools	Options, Exceptions, if any
		Shenton Avenue (north side), Connolly Drive (east side), Burns Beach Road (south side) and Hodges Drive (north side) are included within this area. Children living in the locality of Joondalup shall attend Belridge High School.
Bunbury Senior High	Boyanup Bunbury Burekup Carey Park Cooinda Dardanup Picton South Bunbury	<p>The following constitutes a boundary between Bunbury Senior High School and Newton Moore Senior High School:</p> <p>From the confluence of the Preston River with the Ferguson River, north-west and west along the Preston River to the railway bridge, west and north-west along the railway line to the intersection of the railway line and Forrest Avenue, west and north-west along Forrest Avenue to Wisbey Street, south-west along Wisbey Street to Yorla Road, north-west along Yorla Road to Clarke Street East, west along Clarke Street East to Clarke Street, west along Clarke Street to Hoylake Avenue, and north-west and west along Hoylake Avenue and its extension to the Indian Ocean.</p> <p>Children from Carey Park Primary School living in the area north of (but not including) the above boundary have the option of attending either Bunbury Senior High School or Newton Moore Senior High School. Children from Carey Park Primary School living in Hoylake Avenue, Clarke Street and Clarke Street East (both sides in all cases) and the boundary parts of Yorla Road, Wisbey Street and Forrest Avenue (both sides in all cases), and south of the boundary shall attend Newton Moore Senior High School.</p> <p>Children from South Bunbury Primary School living in the area north of (but not including) the above boundary shall attend Bunbury Senior High School.</p> <p>Children from South Bunbury Primary School living in Hoylake Avenue, Clarke Street, and Clarke Street East (both sides in all cases) and the boundary parts of Yorla Road, Wisbey Street and Forrest Avenue (both sides in all cases), and south of the boundary shall attend Newton Moore Senior High School.</p> <p>The following constitutes a boundary between Bunbury Senior High School and Harvey Agricultural Senior High School:</p> <p>From the bridge carrying the Australind Bypass over the Collie River, east and south east along the Collie River to Wellington Dam.</p> <p>The following constitutes a boundary between Australind and Bunbury Senior High Schools:</p> <p>From the bridge carrying the Australind Bypass over the Collie River, south and south-west along the Australind Bypass to the railway crossing, west and north-west along the railway line to the railway bridge crossing the Preston River.</p>
Cannington Senior High	Beckenham Cannington Gibbs Street Queens Park Wilson	Children from Wilson Primary School living in Leach Highway (south-east side) and south-east thereof shall attend Cannington Senior High School. Children from Wilson Primary School living in Leach Highway (north-west side) and north-west thereof shall attend Como Senior High School.
Carine Senior High	Carine Davallia Marmion North Beach Poynter	
Cecil Andrews Senior High	Challis Neerigen Brook	

Secondary Schools	Contributory Primary Schools	Options, Exceptions, if any
Churchlands Senior High	Churchlands Doubleview Kapinara Scarborough Wembley Downs Woodlands	<p>Children from Churchlands Primary School have the option of attending either Churchlands Senior High School or City Beach Senior High School.</p> <p>Children from Kapinara Primary School living in the area to the east of Weaponess Road shall attend Churchlands Senior High School. Children from Kapinara Primary School living in Weaponess Road (both sides) and west thereof shall attend City Beach Senior High School.</p> <p>Children from Wembley Downs Primary School living in the area north of Hale Road or in the area east of Weaponess Road south of Hale Road shall attend Churchlands Senior High School. Children from Wembley Downs Primary School living in Hale Road (both sides) west of Weaponess Road and south thereof and who live in Weaponess Road (both sides) south of Hale Road and west thereof have the option of attending either Churchlands Senior High School or City Beach Senior High School.</p>
City Beach Senior High	Churchlands City Beach Floreat Park Kapinara Lake Monger Wembley Wembley Downs	<p>Children from Churchlands Primary School have the option of attending either City Beach Senior High School or Churchlands Senior High School.</p> <p>Children from Kapinara Primary School living in Weaponess Road (both sides) and west thereof shall attend City Beach Senior High School. Children from Kapinara Primary School living in the area to the east of Weaponess Road shall attend Churchlands Senior High School.</p> <p>Children from Wembley Downs Primary School living in Hale Road (both sides) west of Weaponess Road and south thereof and who live in Weaponess Road (both sides) south of Hale Road and west thereof have the option of attending either City Beach Senior High School or Churchlands Senior High School. Children from Wembley Downs Primary School living in the area north of Hale Road or in the area east of Weaponess Road south of Hale Road shall attend Churchlands Senior High School.</p>
Como Senior High	Collier Como Koonawarra Manning Wilson	<p>Children from Wilson Primary School living in Leach Highway (north-west side) and north-west thereof shall attend Como Senior High School. Children from Wilson Primary School living in Leach Highway (south-east side) and south-east thereof shall attend Cannington Senior High School.</p>
Coodanup High School	Dudley Park Greenfields	<p>The following constitutes the boundary for the core area of Coodanup High School.</p> <p>From Channel Island in the Peel Inlet, north along the Mandurah Estuary to the 'old' Mandurah Bridge, east along Pinjarra Road to the intersection with Fremantle Road, north along Fremantle Road to Murdoch Drive, east along Murdoch Drive to Bortolo Drive, north-east along Bortolo Drive to the intersection with Exchequer Avenue, east along Exchequer Avenue to Lakes Road, north and east along Lakes Road to the Serpentine River, south along the Serpentine River to Goegrup Lake, south across Goegrup Lake to the Serpentine River and south from Goegrup Lake along the Serpentine River to the Peel Inlet. The boundary parts of Pinjarra Road (south side), Fremantle Road (east side), Bortolo Drive and Exchequer Avenue (south side), Lakes</p>

Secondary Schools	Contributory Primary Schools	Options, Exceptions, if any
		<p>Road (east and south sides), Goegrup Lake (west side) and the Serpentine River (west side) are included within the core area for Coodanup High School.</p> <p>The following primary schools contribute in full or in part to the Coodanup High School: Dudley Park, Greenfields. Children living within the area for the core area for Coodanup High School, as designated above, shall attend Coodanup High School.</p> <p>The following shall constitute an optional area between Coodanup High School and Mandurah Senior High School: from the intersection of Fremantle Road and Murdoch Drive, east along Murdoch Drive to Bortolo Drive, north along Bortolo Drive to Exchequer Avenue, east along Exchequer Avenue to Lakes Road, north along Lakes Road to Gordon Road, west along Gordon Road to Fremantle Road and south along Fremantle Road to Murdoch Drive.</p> <p>The boundary parts of Murdoch Drive (north side), Bortolo Drive (west side), Exchequer Avenue (north side), Lakes Road (west side), Gordon Road (south side) and Fremantle Road (east side) are included within this optional area.</p>
Craigie Senior High	Camberwarra Craigie Lymburner Springfield	<p>Children from Lymburner Primary School living in the following area shall attend Craigie Senior High School: from the intersection of Whitfords Avenue and Marmion Avenue, south along Marmion Avenue to Cook Avenue, west along Banks Avenue to Wild Road, south along Wild Road to David Crescent, west along David Crescent to Mawson Crescent, south along Mawson Crescent to Flinders Avenue, west along Flinders Avenue to Waterford Drive, south along Waterford Drive to Campbell Drive, west through the recreation camp to Whitfords Avenue, north and east along Whitfords Avenue to Marmion Avenue. The boundary parts of Marmion Avenue (west side), Cook Avenue (both sides), and Whitfords Avenue (east and south sides) are included within this area. The boundary parts of Wild Road (both sides) David Crescent (both sides), Mawson Crescent (both sides), Flinders Avenue (both sides) and Waterford Drive (both sides) are not included in this area.</p>
Cyril Jackson Senior High	Ashfield Bassendean Bayswater East Maylands Maylands	
Duncraig Senior High	Duncraig Glengarry Sorrento	
Eastern Hills Senior High	Chidlow Darlington Glen Forrest Mount Helena Mundaring Parkerville Sawyers Valley Wooroloo	<p>Children from Darlington Primary School have the option of attending either Eastern Hills Senior High School or Swan View Senior High School.</p> <p>Children from Glen Forrest Primary School have the option of attending either Eastern Hills Senior High School or Swan View Senior High School.</p>
Forrestfield Senior High	Dawson Park Edney Forrestfield High Wycombe Maida Vale Wattle Grove Woodlupine	<p>Children from Wattle Grove Primary School have the option of attending either Forrestfield Senior High School or Lesmurdie Senior High School.</p>

Secondary Schools	Contributory Primary Schools	Options, Exceptions, if any
Geraldton Senior High		<p>There is no system of contributory primary schools operating with Geraldton Senior High School and John Willcock Senior High School.</p> <p>The following constitutes a boundary between Geraldton Senior High School and John Willcock Senior High School:-</p> <p>From the junction of Willcock Drive and Olive Street, north-east and east along Olive Street to Brand Highway, north along Brand Highway to the junction with Durlacher Street, north along Durlacher Street to North-West Coastal Highway, east, north-east and north along North-West Coastal Highway to the Chapman River, and in a general south-easterly direction along the Chapman River to Ridley Road.</p> <p>Children living in Olive Street (both sides) and north thereof, in the boundary parts of Brand Highway and Durlacher Street (west side only) and west thereof and in the boundary part of North-West Coastal Highway (north and west side only) and west thereof shall attend Geraldton Senior High School.</p> <p>Children living south of Olive Street, in the boundary parts of Brand Highway and Durlacher Street (east side only) and east thereof in each case, and in the boundary part of North-West Coastal Highway (south, south-east and east sides only) and south and east thereof shall attend John Willcock Senior High School.</p> <p>Secondary students travelling on the Northampton school bus and other school buses which transport students to Rangeway Primary School shall attend John Willcock Senior High School.</p> <p>Secondary students travelling on all other school buses shall attend Geraldton Senior High School.</p>
Girrawheen Senior High	Blackmore Girrawheen Hainsworth Koondoola Marangaroo Montrose Waddington	Children from the area for Waddington Primary School, as defined in Government Gazette, WA, of 8 December 1978 page 4662, shall attend Balga Senior High School unless they have, or have had, elder brothers or sisters attending Girrawheen Senior High School, in which case they shall have the option of attending either Girrawheen Senior High School or Balga Senior High School.
Gosnells Senior High	Ashburton Drive Gosnells Huntingdale Seaforth Wirrabirra	
Governor Stirling Senior High	Guildford Herne Hill Middle Swan Midland Midvale Upper Swan West Midland	Children from Midvale Primary School living in the area west of the Standard Gauge Railway shall attend Governor Stirling Senior High School. Children from Midvale Primary School living in the area east of the Standard Gauge Railway shall attend Swan View Senior High School.
Greenwood Senior High	Dalmain Goollalal Greenwood West Greenwood	
Hamilton Senior High	Coogee East Hamilton Hill Newton Phoenix South Coogee Southwell Spearwood Spearwood Alternative Wattleup Winterfold	Children from Winterfold Primary School living in the area south of Healy Road have the option of attending either Hamilton Senior High School or South Fremantle Senior High School. Children from Winterfold Primary School living in Healy Road (both sides) and north thereof shall attend South Fremantle Senior High School.

Secondary Schools	Contributory Primary Schools	Options, Exceptions, if any
Hampton Senior High	Anzac Terrace Eden Hill Embleton Hampton Park Morley Noranda Weld Square	<p>Children from Eden Hill Primary School living in Walter Road (south side) and south thereof and in May Road and Iolanthe Street north of Walter Road (west side in each case) and west thereof shall attend Hampton Senior High School. Children from Eden Hill Primary School living in Walter Road (north side), east of Iolanthe Street, and north thereof and in May Road and Iolanthe Street north of Walter Road (east side in each case) and east thereof shall attend Lockridge Senior High School.</p> <p>Children from Embleton Primary School living in Collier Road (both sides) and east and north thereof shall attend Hampton Senior High School. Children from Embleton Primary School living in the area west and south of Collier Road shall attend John Forrest Senior High School.</p> <p>Children from Morley Primary School living in Collier Road (both sides) and east thereof south of Walter Road shall attend Hampton Senior High School. Children from Morley Primary School living in the area west of Collier Road south of Walter Road shall attend John Forrest Senior High School. Children from Morley Primary School living in Walter Road (both sides) and north and west thereof shall attend Morley Senior High School.</p> <p>Children from Noranda Primary School living in Crimea Street (east side) and east thereof shall attend Hampton Senior High School. Children from Noranda Primary School living in Crimea Street (west side) and west thereof shall attend Morley Senior High School.</p> <p>The following shall constitute an optional area between Hampton Senior High School and Lockridge Senior High School: from the junction of Benara Road and Beechboro Road, east along Benara Road to Altone Road, south along Altone Road to Morley Drive, west along Morley Drive to Bottlebrush Drive, north and north-west along Bottlebrush Drive to Telstar Drive, west along Telstar Drive to Beechboro Road, and north along Beechboro Road to Benara Road. The boundary parts of Benara Road (south side), Altone Road (west side), Morley Drive (north side), Bottlebrush Drive (north and east sides), Telstar Drive (north side) and Beechboro Road (east side) are included within this optional area.</p>
Harvey Agricultural	Benger Brunswick Junction Harvey Roelands Yarloop	<p>The following constitutes a boundary between Bunbury Senior High School and Harvey Agricultural Senior High School: From the bridge carrying the Australind Bypass over the Collie River, east and south-east along the Collie River to Wellington Dam.</p> <p>The following constitutes a boundary between Australind Senior High School and Harvey Agricultural Senior High School: From the bridge carrying the Australind Bypass over the Collie River, north along the Australind Bypass, north along the Old Coast Road to Pead Road (between Binningup Road and Myalup Beach Road) and west to the Indian Ocean.</p>
Hollywood Senior High	Claremont Dalkeith East Claremont Hollywood Jolimont Nedlands Rosalie	

Secondary Schools	Contributory Primary Schools	Options, Exceptions, if any
John Curtin Senior High	Bicton East Fremantle North Fremantle Palmyra Richmond	Children from Palmyra Primary School living in the area east of Stock Road have the option of attending either John Curtin Senior High School or Melville Senior High School. Children from Palmyra Primary School living in Stock Road (both sides) and west thereof shall attend John Curtin Senior High School.
John Forrest Senior High	Dianella Embleton Hillcrest Morley Inglewood West Morley	Children from Embleton Primary School living in the area west and south of Collier Road shall attend John Forrest Senior High School. Children from Embleton Primary School living in Collier Road (both sides) and east and north thereof shall attend Hampton Senior High School. Children from Morley Primary School living in the area west of Collier Road south of Walter Road shall attend John Forrest Senior High School. Children from Morley Primary School living in Collier Road (both sides) and east thereof south of Walter Road shall attend Hampton Senior High School. Children from Morley Primary School living in Walter Road (both sides) and north and west thereof shall attend Morley Senior High School. Children from Inglewood Primary School living in the area north-east of Dundas Road, Eleventh Avenue and Kennedy Street shall attend John Forrest Senior High School. Children from Inglewood Primary School living in Dundas Road (both sides) and south-west thereof, in Eleventh Avenue (both sides) and south-west thereof and in Kennedy Street (both sides) and south-west thereof shall attend Mount Lawley Senior High School. Children from West Morley Primary School living in the area south-west of Light Street shall attend John Forrest Senior High School. Children from West Morley Primary School living in Light Street (both sides) and north-east thereof shall attend Morley Senior High School.
John Willcock Senior High		There is no system of contributory primary schools operating with John Willcock Senior High School and Geraldton Senior High School. The following constitutes a boundary between John Willcock Senior High School and Geraldton Senior High School: From the junction of Willcock Drive and Olive Street, north-east and east along Olive Street to Brand Highway, north along Brand Highway to the junction with Durlacher Street, north along Durlacher Street to North-west Coastal Highway, east, north-east and north along North-West Coastal Highway to the Chapman River, and in a general south-easterly direction along the Chapman River to Ridley Road. Children living south of Olive Street, in the boundary parts of Brand Highway and Durlacher Street (east side only) and east thereof in each case, and in the boundary part of North-West Coastal Highway (south, south-east and east sides only) and south and east thereof shall attend John Willcock Senior High School. Children living in Olive Street (both sides) and north thereof, in the boundary parts of Brand Highway and Durlacher Street (west side only) and west thereof and in the boundary part of North-west Coastal Highway (north and west side only) and west thereof shall attend Geraldton Senior High School. Secondary students travelling on the Northampton school bus and other school buses which transport students to Rangeway Primary School shall attend John Willcock Senior High School. Secondary students travelling on all other school buses shall attend Geraldton Senior High School.

Secondary Schools	Contributory Primary Schools	Options, Exceptions, if any
Kalamunda Senior High	Falls Road Gooseberry Hill Kalamunda Walliston	<p>Children from Falls Road Primary School living in the area north of Falls Road and the portion of Lesmurdie Road north of Falls Road shall attend Kalamunda Senior High School. Children from Falls Road Primary School living in the area south of Falls Road and south of the portion of Lesmurdie Road north of Falls Road shall attend Lesmurdie Senior High School. Children living in Falls Road and the boundary part of Lesmurdie Road have the option of attending either Kalamunda Senior High School or Lesmurdie Senior High School.</p> <p>Children from Walliston Primary School living in the area north of Lesmurdie Road, Jackson Road, and a line connecting the junction of Jackson road and Stanhope Road with the junction of Mundaring Weir Road and Aldersyde Road shall attend Kalamunda Senior High School. Children from Walliston Primary School living in the area south of Lesmurdie Road, Jackson Road, and a line connecting the junction of Jackson Road and Stanhope Road with the junction of Mundaring Weir Road and Aldersyde Road shall attend Lesmurdie Senior High School. Children living in the boundary part of Lesmurdie Road and in Jackson Road have the option of attending either Kalamunda Senior High School or Lesmurdie Senior High School.</p>
Kelmscott Senior High	Clifton Hills Grovelands Kelmscott Kingsley Westfield Park	<p>The boundary between Kelmscott Senior High School and Roleystone District High School is the north-south boundary between the localities of Kelmscott and Roleystone, with children living to the east of this boundary being directed to Roleystone District High School and those living to the west of this boundary being directed to Kelmscott Senior High School, except that children living in the area bounded on the north by Chevin Road, on the west by Canning Mills Road, on the south by a line drawn due east from Canning Mills Road at a point due west of the southern extremity of Coventry Road to the locality boundary between Kelmscott and Roleystone, and on the east by the aforementioned locality boundary, have the option of attending either Kelmscott Senior High School or Roleystone District High School, with the boundary parts of Chevin Road and Canning Mills Road (both sides in each case) being included in the optional area.</p> <p>Children from Kingsley Primary School living in Galliers Avenue (both sides) and north thereof, west side of Albany Highway between Galliers Avenue and Walter Street and west thereof, and in Walter Street (both sides) and the extension eastwards and north thereof shall attend Kelmscott Senior High School. Children from Kingsley Primary School living in the area south of Galliers Avenue, on the east side of Albany Highway between Galliers Avenue and Walter Street and east thereof, and south of Walter Street and its extension eastwards shall attend Armadale Senior High School.</p>
Kent Street Senior High	Bentley East Victoria Park Kensington Millen South Perth Victoria Park	

Secondary Schools	Contributory Primary Schools	Options, Exceptions, if any
Kewdale Senior High	Carlisle Cloverdale Kewdale Lathlain Rivervale Tranby Whiteside	<p>Children from Cloverdale Primary School living in Fulham Street (both sides) and south-east thereof have the option of attending either Kewdale Senior High School or Belmont Senior High School. Children from Cloverdale Primary School living in the area to the north-west of Fulham Street shall attend Belmont Senior High School.</p> <p>Children from Tranby Primary School living in Acton Avenue (both sides) and south-west thereof shall attend Kewdale Senior High School. Children from Tranby Primary School living in the area north-east of Acton Avenue have the option of attending either Kewdale Senior High School or Belmont Senior High School.</p> <p>Children from Whiteside Primary School living in the area south of Keane Street and west of Whiteside Street shall attend Kewdale Senior High School. Children from Whiteside Primary School living in Keane Street (both sides) and north thereof, and in Whiteside Street (both sides) and east thereof shall attend Belmont Senior High School.</p>
Kwinana Senior High	Baldivis Calista Hope Valley Medina North Parmelia Orelia	
Lakeland High	Bibra Lake Jandakot South Lake Yangebup	Children from Bibra Lake Primary School have the option of attending either North Lake Senior High School or Lakeland High School.
Leeming Senior High	Banksia Park Bateman Bull Creek Leeming Oberthur West Leeming	<p>Children from Bateman Primary School living in the following area shall attend Leeming Senior High School: from the junction of Marsengo Road and Murdoch Drive, east along Marsengo Road to the eastern part of Broadhurst Crescent, south along Broadhurst Crescent to Scandrett Way, east along Scandrett Way and its eastward extension to the Kwinana Freeway, south along the Kwinana Freeway to South Street, west along South Street to Murdoch Drive, and north along Murdoch Drive to Marsengo Road. The boundary parts of Murdoch Drive (east side), Marsengo Road (south side), Broadhurst Crescent (west side), Scandrett Way (south side), the Kwinana Freeway (west side) and South Street (north side) are included within this area.</p> <p>The following shall constitute an optional area between Leeming Senior High School and Rossmoyne Senior High School: from the junction of Marsengo Road and Murdoch Drive, east along Marsengo Road to the eastern part of Broadhurst Crescent, south along Broadhurst Crescent to Scandrett Way, east along Scandrett Way and its eastward extension to the Kwinana Freeway, north along the Kwinana Freeway to Parry Avenue, north-west and west along Parry Avenue to Murdoch Drive, and south along Murdoch Drive to Marsengo Road.</p> <p>The boundary parts of Murdoch Drive (east side), Marsengo Road (north side), Broadhurst Crescent (east side), Scandrett Way (north side), Kwinana Freeway (west side) and Parry Avenue (south side) are included within this optional area.</p> <p>Children from Bull Creek Primary School living in the following area shall attend Leeming Senior High School: from the junction of South Street and the Kwinana Freeway, north along the Kwinana Freeway to a point opposite the western extension of Windich Road, in an easterly direction to and along Windich Road and its eastward extension to Benningfield Road, south along Benningfield Road to Henry Bull Drive,</p>

Secondary Schools	Contributory Primary Schools	Options, Exceptions, if any
		<p>east then south-east along Henry Bull Drive to James Street, east along James Street to Hardy Street, south-east along Hardy Street to Darley Circle, south along Darley Circle to More Crescent, north-east along More Crescent to Back Close, east along Back Close and the walkway linking Back Close and Darley Circle, south along Darley Circle to Vagg Street, east along Vagg Street to Wheatley Drive, south along Wheatley Drive to South Street and west along South Street to the Kwinana Freeway. The boundary parts of Windich Road, Benningfield Road, Henry Bull Drive, James Street, Hardy Street, Darley Circle, More Crescent, Back Close and Vagg Street (both sides in all cases), South Street (north side) and the Kwinana Freeway (east side) are included in the above-mentioned area. The boundary parts of Wheatley Drive (both sides) are excluded from the above-mentioned area.</p> <p>The following shall constitute an optional area between Leeming Senior High School and Willetton Senior High School; from the intersection of Parry Avenue and the Kwinana Freeway, south along the Kwinana Freeway to a point opposite the western extension of Windich Road, in an easterly direction to and along Windich Road and its eastward extension to Benningfield Road, south along Benningfield Road to Henry Bull Drive, east then south-east along Henry Bull Drive to James Street, east along James Street to Hardy Street, south-east along Hardy Street to Darley Circle, south-east along Darley Circle to More Crescent, north-east along More Crescent to Back Close, east along Back Close and the walkway linking Back Close and Darley Circle, south along Darley Circle to Vagg Street, east along Vagg Street to Wheatley Drive, north along Wheatley Drive to Parry Avenue and west along Parry Avenue to the Kwinana Freeway. The boundary parts of Parry Avenue (south side), Wheatley Drive (both sides) and the Kwinana Freeway (east side) are included within this optional area. The boundary parts (both sides) of all other streets are excluded from this optional area.</p> <p>The following shall constitute an optional area between Leeming Senior High School and Willetton Senior High School: from the junction of South Street and Wheatley Drive, north along Wheatley Drive to the southern arm of Oberthur Crescent, east between Oberthur Crescent and Weeks Way to the walkway linking Weeks Way and Anstie Way, east along this walkway to Anstie Way, north then east along the northern part of Anstie Way to Hetherington Drive, north-east along Hetherington Drive to Owgan Place, south-east along Owgan Place to Karel Avenue, south along Karel Avenue to South Street and west along South Street to Wheatley Drive. The boundary parts of Wheatley Drive, Anstie Way, Owgan Place (both sides in all cases), Karel Avenue (west side) and South Street (north side) are included within this optional area, whilst the boundary parts of Hetherington Drive (both sides) are excluded from this area.</p>
Lesmurdie Senior High	*Carmel Falls Road Lesmurdie Pickering Brook Walliston Wattle Grove	Children from Falls Road Primary school living in the area south of Falls Road and south of the portion of Lesmurdie Road north of Falls Road shall attend Lesmurdie Senior High School. Children from Falls Road Primary School living in the area north of Falls Road and the portion of Lesmurdie Road north of Falls Road shall attend Kalamunda Senior High School. Children living in Falls Road and the boundary part of Lesmurdie Road have the option of attending either Lesmurdie Senior High School or Kalamunda Senior High School.

Secondary Schools	Contributory Primary Schools	Options, Exceptions, if any
		<p>Children from Walliston Primary School living in the area south of Lesmurdie Road, Jackson Road, and a line connecting the junction of Jackson Road and Stanhope Road with the junction of Mundaring Weir Road and Aldersyde Road shall attend Lesmurdie Senior High School. Children from Walliston Primary School living in the area north of Lesmurdie Road, Jackson Road, and a line connecting the junction of Jackson Road and Stanhope Road with the junction of Mundaring Weir Road and Aldersyde Road shall attend Kalamunda Senior High School. Children living in the boundary part of Lesmurdie Road and in Jackson Road have the option of attending either Lesmurdie Senior High School or Kalamunda Senior High School.</p> <p>Children from Wattle Grove Primary School have the option of attending either Lesmurdie Senior High School or Forrestfield Senior High School.</p>
Lockridge Senior High	Beechboro Caversham East Beechboro Eden Hill Lockridge	<p>Children from Eden Hill Primary School living in Walter Road (north side) east of Iolanthe Street and north thereof and in May Road and Iolanthe Street north of Walter Road (east side in each case) and east thereof shall attend Lockridge Senior High School. Children from Eden Hill Primary School living in Walter Road (south side) and south thereof and in May Road and Iolanthe Street north of Walter Road (west side in each case) and west thereof shall attend Hampton Senior High School.</p> <p>The following shall constitute an optional area between Hampton Senior High School and Lockridge Senior High School: from the junction of Benara Road and Beechboro Road, east along Benara Road to Altone Road, south along Altone Road to Morley Drive, west along Morley Drive to Bottlebrush Drive, north and north-west along Bottlebrush Drive to Telstar Drive, west along Telstar Drive to Beechboro Road, and north along Beechboro Road to Benara Road. The boundary parts of Benara road (south side), Altone Road (west side), Morley Drive (north side), Bottlebrush Drive (north and east sides), Telstar Drive (north side) and Beechboro Road (east side) are included within this optional area.</p>
Lynwood Senior High	Brookman Ferndale Kinlock Langford Lynwood Parkwood	
Maddington Senior High	Bramfield Park East Kenwick East Maddington Maddington Orange Grove	<p>Children from East Kenwick Primary School living in Albany Highway (east side) and east thereof shall attend Maddington Senior High School. Children from East Kenwick Primary School living in Albany Highway (west side) and west thereof shall attend Thornlie Senior High School.</p>
Mandurah Senior High	Falcon Glencoe Greenfields Mandurah North Mandurah	<p>The following constitutes a boundary for the core area of Mandurah Senior High School: From Channel Island in the Peel Inlet, north along the Mandurah Estuary to the 'old' Mandurah Bridge, east along Pinjarra Road to the intersection with Fremantle Road, north along Fremantle Road to Gordon Road, east along Gordon Road to Lakes Road, north and east along Lakes road to the Serpentine River, north along the Serpentine River to the boundary between the Shires of Murray and Rockingham, west along the Murray-Rockingham and Mandurah-Rockingham Shire boundaries to Mandurah Road, north along Mandurah Road to the locality boundary between Golden Bay and Secret Harbour, west along the Golden Bay-Secret Harbour locality boundary to the coast. The boundary parts of Pinjarra Road</p>

Secondary Schools	Contributory Primary Schools	Options, Exceptions, if any
		<p>(north side), Fremantle Road, (west side), Gordon Road (north side), Lakes Road (north side), the Murray-Rockingham and Mandurah-Rockingham Shire boundaries (south side), Mandurah Road (west side) and the Golden Bay-Secret Harbour locality boundary (south side) are included within the core area for Mandurah Senior High School.</p> <p>The following shall constitute an optional area between Coodanup High School and Mandurah Senior High School: from the intersection of Fremantle Road and Murdoch Drive east along Murdoch Drive to Bortolo Drive, north along Bortolo Drive to Exchequer Avenue, east along Exchequer Avenue to Lakes Road, north along Lakes Road to Gordon Road, west along Gordon Road to Fremantle Road and south along Fremantle Road to Murdoch Drive.</p> <p>The boundary parts of Murdoch Drive (north side), Bortolo Drive (west side), Exchequer Avenue (north side), Lakes Road (west side), Gordon Road (south side) and Fremantle Road (east side) are included within this optional area.</p> <p>The following primary schools contribute in full to the Mandurah Senior High School: Falcon, Glencoe, Mandurah, North Mandurah. Children living within the core area of Mandurah Senior High School, as designated above, are expected to attend Mandurah Senior High School. Children from outside the core or optional areas of Mandurah Senior High School are excluded from attendance at that school.</p>
Melville Senior High	Attadale Booragoon Carawatha Melville Palmyra Willagee	<p>Children from Carawatha Primary School and living in the area bounded on the west by Stock Road, on the north by Leach Highway, on the east by North Lake Road and on the south by Garling Street shall attend Melville Senior High School. Garling Street (north side) and the boundary parts of Stock Road (east side), Leach Highway (south side) and North Lake Road (west side) are included in the area.</p> <p>The following shall constitute an optional area between Melville Senior High School and North Lake Senior High School: the area bounded on the north by Garling Street, on the east by North Lake Road, on the south by South Street and on the west by Stock Road. Garling Street (south side) and the boundary parts of North Lake Road (west side), South Street (north side) and Stock Road (east side) are included in the optional area.</p> <p>Children from Palmyra Primary School living in the area east of Stock Road have the option of attending either Melville Senior High School or John Curtin Senior High School. Children from Palmyra Primary School living in Stock Road (both sides) and west thereof shall attend John Curtin Senior High School.</p> <p>Children of secondary school age living in the area bounded by Leach Highway, North Lake Road, Somerville Boulevard and Winthrop Drive shall have the option of attending either Melville or North Lake Senior High School.</p> <p>Children of secondary school age living in the area bounded by Leach Highway, Winthrop Drive, Somerville Boulevard and Murdoch Drive shall have the option of attending either Applecross, Melville or North Lake Senior High School.</p> <p>Children of secondary school age living in the locality of Murdoch and north of South Street shall have the option of attending either Applecross, Melville or North Lake Senior High School.</p>

Secondary Schools	Contributory Primary Schools	Options, Exceptions, if any
Mirrabooka Senior High	Mirrabooka Mount Hawthorn Nollamara Osborne Sutherland Tuart Hill Westminster Yokine	<p>Children from Mount Hawthorn Primary School living in Green Street (both sides) and north thereof have the option of attending either Mirrabooka Senior High School or Perth Modern Senior High School. Children from Mount Hawthorn Primary School living in the area south of Green Street shall attend Perth Modern Senior High School.</p> <p>Children from Osborne Primary School living in the area east of Main Street have the option of attending either Mirrabooka Senior High School or Balcatta Senior High School. Children from Osborne Primary School living in Main Street (both sides) and west thereof shall attend Balcatta Senior High School.</p> <p>Children from Tuart Hill Primary School living in Green Street (both sides) and north thereof shall attend Mirrabooka Senior High School. Children from Tuart Hill Primary School living in the area south of Green Street have the option of attending either Mirrabooka Senior High School or Perth Modern Senior High School.</p> <p>Children from Yokine Primary School living in Blythe Avenue and Woodrow Avenue (north side in each case) and north thereof shall attend Mirrabooka Senior High School. Children from Yokine Primary School living in Blythe Avenue and Woodrow Avenue (south side in each case) and south thereof shall attend Mount Lawley Senior High School.</p>
Morley Senior High	Alinjarra Ballajura Camboon Dianella Heights Illawarra Morley Noranda North Morley West Morley	<p>Children from Morley Primary School living in Walter Road (both sides) and north and west thereof shall attend Morley Senior High School. Children from Morley Primary School living in Collier Road (both sides) and east thereof south of Walter Road shall attend Hampton Senior High School. Children from Morley Primary School living in the area west of Collier Road south of Walter Road shall attend John Forrest Senior High School.</p> <p>Children from Noranda Primary School living in Crimea Street (west side) and west thereof shall attend Morley Senior High School. Children from Noranda Primary School living in Crimea Street (east side) and east thereof shall attend Hampton Senior High School.</p> <p>Children from West Morley Primary School living in Light Street (both sides) and north-east thereof shall attend Morley Senior High School. Children from West Morley Primary School living in the area south-west of Light Street shall attend John Forrest Senior High School.</p>
Mount Lawley Senior High		<p>The following constitutes the boundary for the Mount Lawley Senior High School:- From the junction of Wanneroo Road and Wiluna Street, north-east along Wiluna Street to Flinders Street, north along Flinders Street to Blythe Avenue, east along Blythe Avenue and Woodrow Avenue to Cresswell Road, south-east along Cresswell Road, Homer Street, Dundas Road, Eleventh Avenue and Kennedy Street to the railway line, south-west along the railway line to Summers Street, west along Summers Street to the junction with Lord Street and Bulwer Street, north-west along Bulwer Street to Vincent Street, west along Vincent Street to Charles Street, north and north-west along Charles Street to the junction with Walcott Street and Wanneroo Road, and north-west along Wanneroo Road to Wiluna Street.</p> <p>The boundary parts of Wiluna Street (south-east side), Flinders Street (both sides), Woodrow Avenue (south side), Cresswell Road (south-west side) and Vincent Street (both sides), and the boundary streets of Blythe Avenue (south side), Homer Street (south-west side), Dundas Road (both sides), Eleventh Avenue (both sides) and</p>

Secondary Schools	Contributory Primary Schools	Options, Exceptions, if any
		<p>Kennedy Street (both sides) are included within the area for Mount Lawley Senior High School, while the boundary parts of Summers Street (both sides) and Charles Street (both sides) and the boundary street of Bulwer Street (both sides) are excluded from the area for Mount Lawley Senior High School.</p> <p>The following primary schools contribute in full or part to the Mount Lawley Senior High School:- Coolbinia, Dianella, Highgate, Kyilla, Mount Lawley, Inglewood, North Perth and Yokine. Children from these schools living within the area for the Mount Lawley Senior High School, as designated above, shall attend Mount Lawley Senior High School. Children from outside the area for Mount Lawley Senior High School are excluded from attendance at that school.</p>
Newton Moore Senior High	Adam Road Capel Carey Park South Bunbury Withers	<p>The following institutes a boundary between Bunbury Senior High School and Newton Moore Senior High School:</p> <p>From the confluence of the Preston River with the Ferguson River, north-west and west along the Preston River to the railway bridge, west and north-west along the railway line to the intersection of the railway line and Forrest Avenue, west and north-west along Forrest Avenue to Wisbey Street, south-west along Wisbey Street to Yorla Road, north-west along Yorla Road to Clarke Street East, west along Clarke Street East to Clarke Street, west along Clarke Street to Hoylake Avenue and north-west and west along Hoylake Avenue and its extension to the Indian Ocean.</p> <p>Children from Carey Park Primary School living in the area north of (but not including) the above boundary have the option of attending either Bunbury Senior High School or Newton Moore Senior High School. Children from Carey Park Primary School living in the Hoylake Avenue, Clarke Street and Clarke Street East (both sides in all cases) and the boundary parts of Yorla Road, Wisbey Street and Forrest Avenue (both sides in all cases), and south of the boundary shall attend Newton Moore Senior High School.</p> <p>Children from South Bunbury Primary School living in the area north of (but not including) the above boundary shall attend Bunbury Senior High School.</p> <p>Children from South Bunbury Primary School living in Hoylake Avenue, Clarke Street and Clarke Street East (both sides in all cases) and the boundary parts of Yorla Road, Wisbey Street and Forrest Avenue (both sides in all cases), and south of the boundary shall attend Newton Moore Senior High School.</p>
North Albany Senior High	Mount Lockyer Yakamia	
North Lake Senior High	Bibra Lake Carawatha Coolbellup Kardinya Koorilla North Lake Samson	<p>Children from Bibra Lake Primary School have the option of attending either North Lake Senior High School or Lakeland High School.</p> <p>Children from Carawatha Primary School living in the area bounded on the west by Stock Road, on the north by Leach Highway, on the east by North Lake Road and on the south by Garling Street shall attend Melville Senior High School. Garling Street (north side) and the boundary parts of Stock Road (east side), Leach Highway (south side) and North Lake Road (west side) are included in the area.</p> <p>The following shall constitute an optional area between Melville Senior High School and North Lake Senior High School: the area bounded on the north by Garling Street, on the east by North Lake Road, on the south by South Street and on the west by Stock Road. Garling Street (south</p>

Secondary Schools	Contributory Primary Schools	Options, Exceptions, if any
		<p>side) and the boundary parts of North Lake Road (west side), South Street (north side) and Stock Road (east side) are included in the optional area.</p> <p>Children of secondary school age living in the area bounded by Leach Highway, North Lake Road, Somerville Boulevard and Winthrop Drive shall have the option of attending either Melville or North Lake Senior High School.</p> <p>Children of secondary school age living in the area bounded by Leach Highway, Winthrop Drive, Somerville Boulevard and Murdoch Drive shall have the option of attending either Applecross, Melville or North Lake Senior High School.</p> <p>Children of secondary school age living in the locality of Murdoch and north of South Street shall have the option of attending either Applecross, Melville or North Lake Senior High School.</p>
Ocean Reef Senior High	Mullaloo Beach Mullaloo Heights Ocean Reef Poseidon	<p>Children living in the following area in the localities of Connolly and Currambine shall attend Ocean Reef Senior High School: from the intersection of Hodges Drive and Marmion Avenue, east along Hodges Drive to Country Club Boulevard, north along Country Club Boulevard and continuing north to the golf course underpass at Shenton Avenue, west from the underpass to Connolly Drive, north along Connolly Drive and its proposed extension to Burns Beach Road, west along Burns Beach Road to Marmion Avenue and south along Marmion Avenue to Hodges Drive. The boundary parts of Hodges Drive (north side), Country Club Boulevard (west side), Shenton Avenue (south side), Connolly Drive (west side), Burns Beach Road (south side) and Marmion Avenue (east side) are included within this area.</p>
Padbury Senior High	Bambara Lymburner Padbury South Padbury	<p>Children from Lymburner Primary School living in the following area shall attend Padbury Senior High School: from the intersection of Cook Avenue and Marmion Avenue, west along Cook Avenue to Wild Road, south along Wild Road, to David Crescent, west along David Crescent to Mawson Crescent, south along Mawson Crescent to Flinders Avenue, west along Flinders Avenue to Waterford Drive, south along Waterford Drive to Campbell Drive, west through the recreation camp to Whitfords Avenue to Hepburn Avenue, east along Hepburn Avenue to Marmion Avenue, north along Marmion Avenue to Cook Avenue. The boundary parts of Wild Road (both sides), David Crescent (both sides), Mawson Crescent (both sides), Flinders Avenue (both sides), Waterford Drive (both sides), Whitfords Avenue (east side), Hepburn Avenue (north side), and Marmion Avenue (west side) are included within this area. The boundary part of Cook Avenue is not included within this area.</p>
Perth Modern Senior High	Highgate Kylla Leederville Mount Hawthorn North Perth Subiaco Tuart Hill West Leederville	<p>Children from Highgate Primary School living in Bulwer and Summers Streets (both sides) and south thereof shall attend Perth Modern Senior High School. Children from Highgate Primary School living in the area north of Bulwer and Summers Streets shall attend Mount Lawley Senior High School.</p> <p>Children from Kylla Primary School living in Charles Street (both sides) and west thereof shall attend Perth Modern Senior High School.</p> <p>Children from Kylla Primary School living in the area east of Charles Street shall attend Mount Lawley Senior High School.</p> <p>Children from Mount Hawthorn Primary School living in the area south of Green Street shall attend Perth Modern Senior High School.</p> <p>Children from Mount Hawthorn Primary School living in Green Street (both sides) and north</p>

Secondary Schools	Contributory Primary Schools	Options, Exceptions, if any
		<p>thereof have the option of attending either Perth Modern Senior High School or Mirrabooka Senior High School.</p> <p>Children from North Perth Primary School living in Charles Street (both sides) and west thereof shall attend Perth Modern Senior High School.</p> <p>Children from North Perth Primary School living in the area east of Charles Street shall attend Mount Lawley Senior High School.</p> <p>Children from Tuart Hill Primary School living in the area south of Green Street have the option of attending either Perth Modern Senior High School or Mirrabooka Senior High School.</p> <p>Children from Tuart Hill Primary School living in Green Street (both sides) and north thereof shall attend Mirrabooka Senior High School.</p>
Pinjarra Senior High	Carcoola Dwellingup North Dandalup Pinjarra	<p>The following constitutes a boundary between Pinjarra Senior High School and Coodanup High School: from the Peel Inlet, north along the Serpentine River to Goegrup Lake, north across Goegrup Lake to the intersection of Lakes Road and the Serpentine River. Children living in the area to the east of this boundary shall attend Pinjarra Senior High School. Children living in the area to the west of this boundary shall attend Coodanup High School.</p> <p>The following constitutes a boundary between Mandurah Senior High School and Pinjarra Senior High School: From the intersection of Lakes Road and the Serpentine River, north along the Serpentine River to the boundary between the Shires of Murray and Rockingham. Children living in the area to the east of this boundary shall attend Pinjarra Senior High School. Children living in the area to the west of this boundary shall attend Mandurah Senior High School.</p>
Rockingham Senior High	Bungaree Cooloongup East Waikiki Hillman Rockingham Beach Safety Bay Warnbro	<p>Children from Cooloongup Primary School living in the locality of Cooloongup and west of Ennis Avenue have the option of attending either Rockingham Senior High School or Safety Bay Senior High School.</p> <p>Children living in the locality of Cooloongup on the eastern side of Ennis Avenue shall attend Rockingham Senior High School.</p> <p>Children from East Waikiki Primary School have the option of attending either Rockingham Senior High School or Safety Bay Senior High School.</p> <p>Children from Safety Bay Primary School living along the proposed Garden Island Highway (south side only) and south thereof have the option of attending either Rockingham Senior High School or Safety Bay Senior High School.</p> <p>Children from Warnbro Primary School living along the proposed Garden Island Highway (south side only) and south thereof have the option of attending either Rockingham Senior High School or Safety Bay Senior High School.</p>
Roleystone District High	Karragullen Roleystone	<p>The boundary between Roleystone District High School and Kelmscott Senior High School is the north-south boundary between the localities of Kelmscott and Roleystone, with children living to the east of this boundary being directed to Roleystone District High School and those living to the west of this boundary being directed to Kelmscott Senior High School, except that children living in the area bounded on the north by Chevin Road, on the west by Canning Mills Road, on the south by a line drawn due east from Canning Mills Road at a point due west of the southern extremity of Coventry Road to the locality boundary between Kelmscott and</p>

Secondary Schools	Contributory Primary Schools	Options, Exceptions, if any
		<p>Roleystone, and on the east by the aforementioned locality boundary, have the option of attending either Roleystone District High School or Kelmscott Senior High School, with the boundary parts of Chevin Road and Canning Mills Road (both sides in each case) being included in the optional area.</p>
Rossmoyne Senior High	Bateman Brentwood Bull Creek Oberthur Rossmoyne Shelley Willetton	<p>Children from Bateman Primary School living in the area bounded by Leach Highway, the Kwinana Freeway, Parry Avenue and Murdoch Drive shall attend Rossmoyne Senior High School. The boundary parts of Leach Highway (south side), the Kwinana Freeway (west side), Parry Avenue (north side) and Murdoch Drive (east side) are included within this area.</p> <p>The following shall constitute an optional area between Rossmoyne Senior High School and Leeming Senior High School: from the junction of Marsengo Road and Murdoch Drive, east along Marsengo Road to the eastern part of Broadhurst Crescent, south along Broadhurst Crescent to Scandrett Way, east along Scandrett Way and its eastward extension to the Kwinana Freeway, north along the Kwinana Freeway to Parry Avenue, northwest and west along Parry Avenue to Murdoch Drive, and south along Murdoch Drive to Marsengo Road.</p> <p>The boundary parts of Murdoch Drive (east side), Marsengo Road (north side), Broadhurst Crescent (east side), Scandrett Way (north side), Kwinana Freeway (west side) and Parry Avenue (south side) are included within this optional area.</p> <p>Children from Brentwood Primary School have the option of attending either Applecross Senior High School or Rossmoyne Senior High School.</p> <p>Children from Bull Creek Primary School living in Parry Avenue (north side only) and north thereof shall attend Rossmoyne Senior High School.</p> <p>Children from Oberthur Primary School living Parry Avenue (north side only) and north thereof shall attend Rossmoyne Senior High School.</p> <p>Children from Shelley Primary School have the option of attending either Rossmoyne Senior High School or Willetton Senior High School.</p> <p>Children from Willetton Primary School living in the following boundary streets or parts of boundary streets (both sides) and west thereof shall attend Rossmoyne Senior High School:-</p> <p>From the junction of High Road and Augusta Street, south along Augusta Street to Acanthus Road, west along Acanthus Road to Darvell Road, south along Darvell Road to Rhonda Avenue, west along Rhonda Avenue to Donald Street, south along Donald Street to Apsley Road, west along Apsley Road to Eagles Walk, south along the north-south alignment of Eagles Walk and its extension to Flamingo Way and south along the north-south alignment of Flamingo Way and its extension to Albatross Pass.</p>
Safety Bay Senior High	Cooloongup East Waikiki Safety Bay Warnbro	<p>Children from Cooloongup Primary School living in the locality of Cooloongup and west of Ennis Avenue have the option of attending either Rockingham Senior High School or Safety Bay Senior High School.</p> <p>Children living in the locality of Cooloongup on the eastern side of Ennis Avenue shall attend Rockingham Senior High School.</p> <p>Children from East Waikiki Primary School have the option of attending either Rockingham Senior High School or Safety Bay Senior High School.</p> <p>Children from Safety Bay Primary School living along the proposed Garden Island Highway (south side only) and south thereof have the option of attending either Rockingham Senior High School or Safety Bay Senior High School.</p>

Secondary Schools	Contributory Primary Schools	Options, Exceptions, if any
		Children from Warnbro Primary School living along the proposed Garden Island Highway (south side only) and south thereof have the option of attending either Rockingham Senior High School or Safety Bay Senior High School.
Scarborough Senior High	Birralee Deanmore Karrinyup Lake Gwelup Newborough North Innaloo	Children from Birralee Primary School have the option of attending either Scarborough Senior High School or Balcatta Senior High School. Children from Lake Gwelup Primary School have the option of attending either Scarborough Senior High School or Balcatta Senior High School.
South Fremantle Senior High	Beaconsfield Hilton South Terrace White Gum Valley Winterfold	Children from Winterfold Primary School living in Healy Road (both sides) and north thereof shall attend South Fremantle Senior High School. Children from Winterfold Primary School living in the area south of Healy Road have the option of attending either South Fremantle Senior High School or Hamilton Senior High School.
Swan View Senior High	Bellevue Darlington Glen Forrest Greenmount Helena Valley Koongamia Midvale Swan View	Children from Darlington Primary School have the option of attending either Swan View Senior High School or Eastern Hills Senior High School. Children from Glen Forrest Primary School have the option of attending either Swan View Senior High School or Eastern Hills Senior High School. Children from Midvale Primary School living in the area east of the Standard Gauge Railway shall attend Swan View Senior High School. Children from Midvale Primary School living in the area west of the Standard Gauge Railway shall attend Governor Stirling Senior High School.
Swanbourne Senior High	Cottesloe Graylands Mosman Park North Cottesloe Swanbourne	
Thornlie Senior High	East Kenwick Forest Crescent South Thornlie Thornlie Yale	Children from East Kenwick Primary School living in Albany Highway (west side) and west thereof shall attend Thornlie Senior High School. Children from East Kenwick Primary School living in Albany Highway (east side) and east thereof shall attend Maddington Senior High School.
Wanneroo Senior High	East Wanneroo Quinns Rocks Wanneroo	
Warwick Senior High	Allenswood East Greenwood East Hamersley Glendale Hawker Park Warwick	
Willetton Senior High	Bull Creek Burrendah Oberthur Riverton Rostrata Shelley Willetton	The following shall constitute an optional area between Willetton Senior High School and Leeming Senior High School: from the intersection of Parry Avenue and the Kwinana Freeway, south along the Kwinana Freeway to a point opposite the western extension of Windich Road, in an easterly direction to and along Windich Road and its eastward extension to Benningfield Road, south along Benningfield Road to Henry Bull Drive, east then south-east along Henry Bull Drive to James Street, east along James Street to Hardy Street, south-east along Hardy Street to Darley Circle, south-east along Darley Circle to More Crescent, north-east along More Crescent to Back Close, east along Back Close and the walkway linking Back Close

Secondary Schools	Contributory Primary Schools	Options, Exceptions, if any
Woodvale Senior High	Creaney Halidon North Woodvale Woodvale	<p>and Darley Circle, south along Darley Circle to Vagg Street, east along Vagg Street to Wheatley Drive, north along Wheatley Drive to Parry Avenue and west along Parry Avenue to the Kwinana Freeway. The boundary parts of Parry Avenue (south side), Wheatley Drive (both sides) and the Kwinana Freeway (east side) are included within this optional area. The boundary parts (both sides) of all other streets are excluded from this optional area.</p> <p>Children from Oberthur Primary School living in the following area shall attend Willetton Senior High School: from the junction of Wheatley Drive and the southern arm of Oberthur Crescent, east between Oberthur Crescent and Weeks Way to the walkway linking Weeks Way and Anstie Way, east along this walkway to Anstie Way, north then east along the northern part of Anstie Way to Hetherington Drive, north-east along Hetherington Drive to Owgan Place, south-east along Owgan Place to Karel Avenue, north along Karel Avenue to Parry Avenue, west along Parry Avenue to Wheatley Drive and south along Wheatley Drive to the southern arm of Oberthur Crescent. The boundary parts of Parry Avenue (south side), Karel Avenue (west side), Hetherington Drive (both sides north of Owgan Place) and Wheatley Drive (both sides, south of Vagg Street) are included within this area, whilst the boundary parts of Owgan Place (both sides), Anstie Way (both sides), and Wheatley Drive (both sides, north of Vagg Street), are excluded from this area.</p> <p>The following shall constitute an optional area between Leeming Senior High School and Willetton Senior High School: from the junction of South Street and Wheatley Drive, north along Wheatley Drive to the southern arm of Oberthur Crescent, east between Oberthur Crescent and Weeks Way to the walkway linking Weeks Way and Anstie Way, east along this walkway to Anstie Way, north then east along the northern part of Anstie Way to Hetherington Drive, north-east along Hetherington Drive to Owgan Place, south-east along Owgan Place to Karel Avenue, south along Karel Avenue to South Street and west along South Street to Wheatley Drive. The boundary parts of Wheatley Drive, Anstie Way, Owgan Place (both sides in all cases), Karel Avenue (west side) and South Street (north side) are included within this optional area, whilst the boundary parts of Hetherington Drive (both sides) are excluded from this area.</p> <p>Children from Shelley Primary School have the option of attending either Willetton Senior High School or Rossmoyne Senior High School.</p> <p>Children from Willetton Primary School living in the area east of the following boundary streets or parts of boundary streets shall attend Willetton Senior High School:-</p> <p>From the junction of High Road and Augusta Street, south along Augusta Street to Acanthus Road, west along Acanthus Road to Darvell Road, south along Darvell Road to Rhonda Avenue, west along Rhonda Avenue to Donald Street, south along Donald Street to Apsley Road, west along Apsley Road to Eagles Walk, south along the north-south alignment of Eagles Walk and its extension to Flamingo Way and south along the north-south alignment of Flamingo Way and its extension to Albatross Pass.</p> <p>Children from Willetton Primary School living in the above-mentioned boundary streets or parts of boundary streets and west thereof shall attend Rossmoyne Senior High School.</p>

ED402

MINISTRY OF EDUCATION

Declaration of School Boundaries pursuant to paragraph (a) of subsection (2) of section 21.

The Honourable Minister for Education has declared that the boundaries for the schools listed hereunder shall be as stated in this notice. Children who live within the areas and boundaries stated shall attend the schools to which such boundaries apply unless directed otherwise or unless an option is provided. Children who live outside the areas and boundaries shall not attend the schools to which such boundaries apply unless written approval for such admission is obtained from the undersigned.

December 17, 1990.

MARGARET NADEBAUM, Chief Executive Officer.

Bateman Primary School

The boundary for the abovementioned school is as follows—

From the junction of Murdoch Drive and Leach Highway, east along Leach Highway to the Kwinana Freeway, south along the Kwinana Freeway to South Street, west along South Street to Murdoch Drive, and in a general northerly direction along Murdoch Drive to Leach Highway.

The boundary parts of Leach Highway (south side), Kwinana Freeway (west side), South Street (north side), and Murdoch Drive (east side) are included within the area for Bateman Primary School.

The following is an optional area between Bateman and Kardinya Primary Schools—

The area bounded by Prescott Drive (both sides), South Street (north side), Murdoch Drive (west side) and Somerville Boulevard (south side).

Birralee Primary School

The boundary between Birralee Primary School and North Innaloo Primary School is as follows—

From the intersection of the Mitchell Freeway and Karrinyup Road, west along Karrinyup Road to Muir Street, south along Muir Street to Yuluma Park, continuing south across Yuluma Park to Barnes Street, in a general easterly direction along Barnes Street to Bates Road, south along Bates Road to Beatrice Street, east along Beatrice Street to Cedric Street and east along Cedric Street to the Mitchell Freeway.

The boundary parts of Karrinyup Road (both sides), Barnes Street (both sides), Beatrice Street (both sides), and the boundary streets of Muir Street (both sides) and Bates Road (both sides) are included within the area for Birralee Primary School, while the boundary parts of Cedric Street (both sides) are optional between Birralee Primary School and North Innaloo Primary School.

The following is an optional area between Birralee Primary School and North Innaloo Primary School—

The area bounded by Cedric Street (both sides), Odin Road (both sides), Scarborough Beach Road (north side) and the proposed Stephenson Avenue (both sides).

Boyare Primary School

The boundary for the abovementioned school is as follows—

From the intersection of Alexander Drive and Beach Road, west along Beach Road to Honeywell Boulevard, south along Honeywell Boulevard to Boyare Avenue, south southeast from Boyare Avenue between Excelsus Terrace and Snowdrop Rd to Wintersweet Ramble, west along Wintersweet Ramble to Rheingold Place, south along Rheingold Place and its extension to the proposed North Perimeter Highway, east along the alignment of the North Perimeter Highway to Alexander Drive and north along Alexander Drive to Beach Road.

The boundary parts of Beach Road (south side), the proposed North Perimeter Highway (north side), Alexander Drive (west side) and the boundary street of Honeywell Boulevard (east side) are included within the area for Boyare Primary School, while the boundary parts of Wintersweet Ramble and the boundary street of Rheingold Place (both sides) are excluded from the area for Boyare Primary School.

Children attending Government schools in Year 7 in 1991 and living within the area for Boyare Primary School, may complete their primary education at their 1990 school or may transfer to Boyare Primary School.

Children in Years 1 to 6 inclusive in 1991 (Years 1 to 7 inclusive thereafter) and living within the area for Boyare Primary School, shall attend Boyare Primary School, except that younger siblings of Year 7 (1991) children shall have the option of remaining with any Year 7 siblings who elect to complete their primary education at their 1990 school.

The following is an optional area between Boyare and Dryandra Primary Schools—

From the intersection of the proposed North Perimeter Highway and Northwood Drive, north along Northwood Drive to Boyare Avenue, east northeast along Boyare Avenue to Honeywell Boulevard, south southeast from this point between Excelsus Terrace and Snowdrop Rd to

Wintersweet Ramble, west along Wintersweet Ramble to Rheingold Place, south along Rheingold Place and its extension to the proposed North Perimeter Highway and west along the proposed North Perimeter Highway to Northwood Drive.

The boundary parts of Northwood Drive (both sides), Boyare Avenue (both sides), Wintersweet Ramble (both sides), the proposed North Perimeter Highway (north side) and the boundary street of Rheingold Place (both sides) are included within the optional area.

Charthouse Primary School

The boundary for the abovementioned school is as follows—

From the Indian Ocean at a point coinciding with the westerly extension of Hokin Street, east from this point to Hokin Street, northeast along Hokin Street to Safety Bay Road, east along Safety Bay Road to Read Street, north northwest along Read Street to Malibu Road and west and southwest along Malibu Road and its extension to the Indian Ocean.

The boundary parts of Safety Bay Road (north side), Read Street (west side) and the boundary streets of Hokin Street (both sides) and Malibu Road (south side) are included within the area for Chighthouse Primary School.

Children attending Government schools in Year 7 in 1991 and living within the area for Chighthouse Primary School, may complete their primary education at their 1990 school or may transfer to Chighthouse Primary School.

Children in Years 1 to 6 inclusive in 1991 (Years 1 to 7 inclusive thereafter) and living within the area for Chighthouse Primary School, shall attend Chighthouse Primary School, except that younger siblings of Year 7 (1991) children shall have the option of remaining with any Year 7 siblings who elect to complete their primary education at their 1990 school.

The following is an optional area for Chighthouse, Cooloongup and Safety Bay Primary Schools—

The area bounded by Read Street (west side), Rae Road (south side), Waikiki Road (both sides) and Malibu Road (north side).

Connolly Primary School

The boundary for the abovementioned school is as follows—

From the intersection of Marmion Avenue and Hodges Drive, east along Hodges Drive to the proposed alignment of the Mitchell Freeway, in a general northerly direction along the Mitchell Freeway alignment to the proposed extension of Moore Drive, west along the proposed extension of Moore Drive to Connolly Drive, south along Connolly Drive to Shenton Avenue, west along Shenton Avenue and its extension to the proposed extension of Marmion Avenue and south along the proposed extension of Marmion Avenue to Hodges Drive.

The boundary parts of Hodges Drive (north side), Mitchell Freeway (west side), Moore Drive (south side), Connolly Drive (east side), Shenton Avenue (south side) and Marmion Avenue (east side), are included within the area for Connolly Primary School.

Children attending Government schools and in Year 7 in 1991, and living within the area for Connolly Primary School, may complete their primary education at their 1990 school or may transfer to Connolly Primary School.

Children in Years 1 to 6 inclusive in 1991 (Years 1 to 7 inclusive thereafter) and living within the area for Connolly Primary School, shall attend Connolly Primary School, except that younger siblings of Year 7 (1991) children shall have the option of remaining with any Year 7 siblings who elect to complete their primary education at their 1990 school.

Until a primary school is established in the locality of Joondalup, children resident in Joondalup may attend either Connolly, Eddystone, Heathridge or Poseidon Primary School or, subject to the availability of accommodation and with the approval of the District Superintendent, any other Government school in the area.

Cooloongup Primary School

The boundary for the abovementioned school is as follows—

From the intersection of Rae Road and Read Street, south southeast along Read Street to a point adjacent to the northern arm of Frome Way, in an east northeasterly direction from this point to and along Frome Way to Breden Drive, south along Breden Drive to Norring Street, in an east northeasterly direction between Raby Court, Lara Court, Greta Court and Rydal Court to the north and Tanby Place, Windale Place and Toora Place to the south to and across Linville Avenue and Willmott Drive to the extension of Grange Drive, continuing in a general northeasterly direction along Grange Drive to Ennis Avenue, northwest along Ennis Avenue to Rae Road and in a west southwesterly direction along Rae Road to Read Street.

The boundary parts of Read Street (east side), Breden Drive (both sides), Ennis Avenue (west side), Rae Road (south side) and the boundary street of Grange Drive (north side) are included within the area for Cooloongup Primary School, while the boundary parts of Frome Way (both sides) are excluded from the area for Cooloongup Primary School.

The following is an optional area for Cooloongup, Chighthouse and Safety Bay Primary Schools—

The area bounded by Read Street (west side), Rae Road (south side), Waikiki Road (both sides) and Malibu Road (north side).

The following is an optional area for Cooloongup and Hillman Primary Schools—

The area bounded by the proposed Garden Island Highway (south side), Ennis Avenue (east side) and Elanora Drive (both sides).

Dryandra Primary School

The boundary for the abovementioned school is as follows—

From the intersection of Beach Road and Mirrabooka Avenue, south along Mirrabooka Avenue to the alignment of the proposed North Perimeter Highway, east along the proposed North Perimeter Highway to Northwood Drive, north along Northwood Drive to Boyare Avenue, east northeast along Boyare Avenue to Honeywell Boulevard, north along Honeywell Boulevard to Beach Road, and west along Beach Road to Mirrabooka Avenue.

The boundary parts of Mirrabooka Avenue (east side), the proposed North Perimeter Highway (north side), Beach Road (south side) and the boundary street of Honeywell Boulevard (west side) are included within the area for Dryandra Primary School, while the boundary parts of Northwood Drive (both sides) and Boyare Avenue (both sides) are excluded from the area for Dryandra Primary School.

The following is an optional area between Dryandra and Boyare Primary Schools—

From the intersection of the proposed North Perimeter Highway and Northwood Drive, north along Northwood Drive to Boyare Avenue, east northeast along Boyare Avenue to Honeywell Boulevard, south southeast from this point between Excelsun Terrace and Snowdrop Rd to Wintersweet Ramble, west along Wintersweet Ramble to Rheingold Place, south along Rheingold Place and its extension to the proposed North Perimeter Highway and west along the proposed North Perimeter Highway to Northwood Drive.

The boundary parts of Northwood Drive (both sides), Boyare Avenue (both sides), Wintersweet Ramble (both sides), the proposed North Perimeter Highway (north side) and the boundary street of Rheingold Place (both sides) are included within the optional area.

Greenfields Primary School

The boundary for the abovementioned school is as follows—

From the intersection of Pinjarra Road and the Mandurah Bypass/Fremantle Road, north along Fremantle Road to Rafferty Road, east from this point to the extension of Bortolo Drive, south along Bortolo Drive to Exchequer Avenue, east along Exchequer Avenue to Lakes Road, north and east along Lakes Road to the Serpentine River, south along the Serpentine River to Pinjarra Road (at the Barragup Bridge) and west along Pinjarra Road to the Mandurah Bypass/Fremantle Road.

The boundary parts of Fremantle Road (east side), Bortolo Drive (both sides), Lakes Road (both sides), Pinjarra Road (north side), and the boundary street of Exchequer Avenue (both sides) are included within the area for Greenfields Primary School.

Inglewood Primary School

The boundary for the abovementioned school is as follows—

From the junction of Walter Road West and Central Avenue, southeast along Central Avenue to the railway line, northeast along the railway line to Grand Promenade, northwest along Grand Promenade to Beaufort Street, northeast along Beaufort Street to Drummond Street, northwest along Drummond Street to Walter Road West and southwest and south along Walter Road West to Central Avenue.

The boundary parts of Central Avenue (north side), the railway line (both sides), Grand Promenade (both sides), Beaufort Street (both sides), Walter Road West (east side) and the boundary street of Drummond Street (both sides) are included within the area for Inglewood Primary School.

Kardinya Primary School

The boundary for the abovementioned school is as follows—

From the junction of Somerville Boulevard and North Lake Road, south along North Lake Road to Progress Drive, east and north along Progress Drive to Farrington Road, northeast along Farrington Road to Windelya Road, north along Windelya Road to South Street, east and northeast along South Street to Prescott Drive, in a general northerly direction along Prescott Drive to Somerville Boulevard and in a general westerly direction along Somerville Boulevard to North Lake Road.

The boundary parts of North Lake Road (east side), Farrington Road (both sides), South Street (both sides), Somerville Boulevard (south side) and the boundary streets of Progress Drive (both sides) and Windelya Road (both sides) are included within the area for Kardinya Primary School while the boundary street of Prescott Drive (both sides) is excluded from the area for Kardinya Primary School.

The following is an optional area between Kardinya and Bateman Primary Schools—

The area bounded by Prescott Drive (both sides), South Street (north side), Murdoch Drive (west side) and Somerville Boulevard (south side).

Middle Swan Primary School

The boundary between Middle Swan Primary School and Swan View Primary School is as follows—

The locality boundary between Stratton and Swan View, as published in the *StreetSmart 1991* Perth Street Directory.

Millars Well Primary School

From 1991, the areas contributing to the abovementioned school will be the localities of Millars Well and Baynton (including the Rosemary Caravan Park), except that any Baynton children enrolled at Tambrey Primary School in 1990 may continue to attend that school. The option for these children is extended to their younger siblings.

Mount Lawley Primary School

The boundary for the abovementioned school is as follows—

From the junction of Central Avenue and Alexander Drive, southwest along Alexander Drive to Bradford Street, southeast along Bradford Street to Learoyd Street, southwest along Learoyd Street to Walcott Street, southeast along Walcott Street to Railway Parade, northeast along Railway Parade to the railway line, northeast along the railway line to Central Avenue and northwest and west along Central Avenue to Alexander Drive.

The boundary parts of Alexander Drive (east side), Walcott Street (north side), Railway Parade (both sides), the railway line (both sides), and Central Avenue (south side) are included within the area for Mount Lawley Primary School, while the boundary parts of Bradford Street (both sides) and the boundary street of Learoyd Street (both sides) are excluded from the area for Mount Lawley Primary School.

The following is an optional area between Mount Lawley and Coolbinia Primary Schools—

From the junction of Alexander Drive and Bradford Street, southeast along Bradford Street to Learoyd Street, southwest along Learoyd Street to Walcott Street, northwest along Walcott Street to Alexander Drive and northeast along Alexander Drive to Bradford Street.

The boundary parts of Bradford Street (both sides), Alexander Drive (east side), Walcott Street (north side) and the boundary street of Learoyd Street (both sides) are included within the optional area.

North Innaloo Primary School

The boundary between North Innaloo Primary School and Birralee Primary School is as follows—

From the intersection of the Mitchell Freeway and Karrinyup Road, west along Karrinyup Road to Muir Street, south along Muir Street to Yuluma Park, continuing south across Yuluma Park to Barnes Street, in a general easterly direction along Barnes Street to Bates Road, south along Bates Road to Beatrice Street, east along Beatrice Street to Cedric Street and east along Cedric Street to the Mitchell Freeway.

The boundary parts of Karrinyup Road (both sides), Barnes Street (both sides), Beatrice Street (both sides), and the boundary streets of Muir Street (both sides) and Bates Road (both sides) are included within the area for North Innaloo Primary School, while the boundary parts of Cedric Street (both sides) are optional between North Innaloo Primary School and Birralee Primary School.

The following is an optional area between North Innaloo Primary School and Birralee Primary School—

The area bounded by Cedric Street (both sides), Odin Road (both sides), Scarborough Beach Road (north side) and the proposed Stephenson Avenue (both sides).

North Mandurah Primary School

The boundary for the abovementioned school is as follows—

The Indian Ocean from the western extension of Henson Street, southeast along Henson Street to Anstruther Road, southeast and south along Anstruther Road to Morfitt Street, east along Morfitt Street to Park Road, south along Park Road to Allnutt Street, east along Allnutt Street to Fremantle Road, north along Fremantle Road to Rafferty Road, east from this point to the proposed extension of Bortolo Drive, south along Bortolo Drive to Exchequer Avenue, east along Exchequer Avenue to Lakes Road, north and east along Lakes Road to the Serpentine River, north along the Serpentine River to the eastern extension of the northern boundary of the locality of Mandurah Park, west from this point to and along the northern boundary of the locality of Mandurah Park and continuing west to and along the northern boundary of the locality of San Remo to the Indian Ocean.

The boundary parts of Anstruther Road, Morfitt Street, Park Road, Allnutt Street, Bortolo Drive, Exchequer Avenue and Lakes Road (both sides in all cases), Fremantle Road (east side) and the boundary street of Henson Street (both sides), are excluded from the area for North Mandurah Primary School.

North Ocean Reef Primary School

The boundary for the abovementioned school is as follows—

From Ocean Reef Boat Harbour, east to the extension of Hodges Drive, northeast along Hodges Drive to Marmion Avenue, north along Marmion Avenue and its extension to the proposed extension of Shenton Avenue and west along the extension of Shenton Avenue to the Indian Ocean.

The boundary parts of Hodges Drive (north side), Marmion Avenue (west side) and Shenton Avenue (south side) are included within the area for North Ocean Reef Primary School.

Children attending Government schools in Year 7 in 1991 and living within the area for North Ocean Reef Primary School, may complete their primary education at their 1990 school or may transfer to North Ocean Reef Primary School.

Children in Years 1 to 6 inclusive in 1991 (Years 1 to 7 inclusive thereafter) and living within the area for North Ocean Reef Primary School, shall attend North Ocean Reef Primary School, except that younger siblings of Year 7 (1991) children shall have the option of remaining with any Year 7 siblings who elect to complete their primary education at their 1990 school.

Ocean Reef Primary School

The boundary for the abovementioned school is as follows—

The Indian Ocean at a point coinciding with the locality boundary between Mullaloo and Ocean Reef, east from this point to Oceanside Promenade, northeast along Oceanside Promenade to Ocean Reef Road, east along Ocean Reef Road to Marmion Avenue, north and northwest along Marmion Avenue to Hodges Drive, southeast along Hodges Drive to the proposed extension of Ocean Reef Road and west from this point to Ocean Reef Boat Harbour.

The boundary parts of Ocean Reef Road (north side), Marmion Avenue (west side) and Hodges Drive (south side) are included within the area for Ocean Reef Primary School, while the boundary parts of Oceanside Promenade (both sides), are excluded from the area for Ocean Reef Primary School.

Safety Bay Primary School

The boundary for the abovementioned school is as follows—

From the Indian Ocean at a point due west of the extension of Boundary Road, east from this point to and along Boundary Road to Safety Bay Road, east across Safety Bay Road to the proposed Garden Island Highway, southeast along the proposed Garden Island Highway to Rae Road, east along Rae Road to Waikiki Road, south along Waikiki Road to Malibu Road and southwest along Malibu Road and its extension to the Indian Ocean.

The boundary parts of the proposed Garden Island Highway (south side), Rae Road (south side), Malibu Road (north side) and the boundary street of Boundary Road (both sides) are included within the area for Safety Bay Primary School, while the boundary street of Waikiki Road (both sides) is excluded from the area for Safety Bay Primary School.

The following is an optional area for Safety Bay, Charthouse and Coo loongup Primary Schools—

The area bounded by Read Street (west side), Rae Road (south side), Waikiki Road (both sides) and Malibu Road (north side).

Swan View Primary School

The boundary between Swan View Primary School and Middle Swan Primary School is as follows—

The locality boundary between Swan View and Stratton, as published in the *StreetSmart 1991* Perth Street Directory.

Tambrey Primary School

From 1991, the area contributing to the abovementioned school will be the locality of Nickol (including the Balmoral Caravan Park).

Government primary school-aged children resident in the locality of Baynton (including the Rosemary Caravan Park), shall attend Millars Well Primary School, except that Baynton children enrolled at Tambrey Primary School in 1990 may continue to attend that school. The option for these Baynton children is extended to their younger siblings.

Warnbro Primary School

The boundary for the abovementioned school is as follows—

From the Indian Ocean at a point coinciding with the westerly extension of Hokin Street, east from this point to Hokin Street, northeast along Hokin Street to Safety Bay Road, east along Safety Bay Road to Ennis Avenue and south along Ennis Avenue to Mandurah Road.

The boundary parts of Safety Bay Road (south side) and Ennis Avenue (west side), are included within the area for Warnbro Primary School, while the boundary street of Hokin Street (both sides) is excluded from the area for Warnbro Primary School.

Winthrop Primary School

The boundary for the abovementioned school is as follows—

From the intersection of Leach Highway and North Lake Road, south along North Lake Road to Somerville Boulevard, in a general easterly direction along Somerville Boulevard to Murdoch Drive, in a general northerly direction along Murdoch Drive to Leach Highway and west along Leach Highway to North Lake Road.

The boundary parts of North Lake Road (east side), Somerville Boulevard (north side), Murdoch Drive (west side) and Leach Highway (south side) are included within the area for Winthrop Primary School.

Children attending Government schools in Years 2 to 7 inclusive in 1991, and living within the area for Winthrop Primary School may attend Winthrop Primary School or may complete their primary education at their current (1990) school.

Children in Year 1 in 1991, and living within the area for Winthrop Primary School, shall attend Winthrop Primary School, except that those with older siblings who elect to complete their primary education at their 1990 school, may enroll at that school.

ELECTORAL COMMISSION

EL401

POTATO GROWING INDUSTRY TRUST FUND ACT 1947 THE POTATO GROWING INDUSTRY TRUST FUND ADVISORY COMMITTEE

Notice of Intention to Hold an Election

Notice is hereby given that it is intended to hold an election to elect one elective Member of the Potato Growing Industry Trust Fund Advisory Committee as constituted under section 6 of the Potato Growing Industry Trust Fund Act 1947, and the following dates and times have been fixed—

Close of Nominations	Wednesday, 20 February 1991
For the Close of the Poll, in the Event of an Election being necessary	Wednesday, 27 March 1991 at 4.00 p.m.

Every nomination of a candidate must be made in writing in the prescribed form and must be signed by the candidate and also by a proposer and seconder, both of whom must be persons enrolled on the electoral roll to be used at the election.

Nominations must be sent or delivered to the Returning Officer, Western Australian Electoral Commission, Fire Brigade Building, 4th Floor, 480 Hay Street, Perth so as to be in his hands not later than 12 noon on Wednesday, 20 February 1991.

Dated 21 December 1990.

K. R. MONAGHAN, Returning Officer.
Western Australian Electoral Commission,
480 Hay Street Perth WA 6000.

FISHERIES

FI301

FISHERIES ACT 1905 FISHERIES AMENDMENT REGULATIONS (No. 9) 1990

Made by His Excellency the Governor in Executive Council.

Citation

1. These regulations may be cited as the *Fisheries Amendment Regulations (No. 9) 1990*.

Schedule to Regulation 3AB amended

2. The Schedule to regulation 3AB of the *Fisheries Regulations 1938** is amended—

(a) in Part A—

(i) by deleting "Mackerel whether Spanish Mackerel (*Cybium commersoni*)," and substituting the following—

" Mackerel whether Spanish Mackerel (*Scomberomorus commerson*), ";

(ii) by deleting "Prawns (Family *Penaeinae*)" and substituting the following—

" Prawns (Family *Penaeidae*) ";

(iii) by deleting "Salmon, Australian (*Arripis trutta*)" and substituting the following—

" Salmon, Australian (*Arripis truttaceus*) ";

- (iv) by deleting "Tailor (*Pomatomus saltator*)" and substituting the following—

" Tailor (*Pomatomus saltatrix*) ";

and

- (v) in the item commencing "Trout" by deleting "Rainbow Trout (*Salmo gairdnerii*)" and substituting the following—

" Rainbow Trout (*Oncorhynchus mykiss*) ";

and

- (b) in Part B by deleting "Coral Trout (*Plectropoma spp.*)" and substituting the following—

" Coral Trout (*Plectropomus spp.*) ".

[*Reprinted in the Gazette of 7 October 1988 (with Erratum in Gazette of 27 October 1989). For amendments to 19 November 1990 see page 232 of 1989 Index to Legislation of Western Australia and Gazettes of 19 January, 23 March, 6 April, 1 and 15 June and 2 November 1990.]

By His Excellency's Command,

D. G. BLIGHT, Clerk of the Council.

GOLDFIELDS-ESPERANCE DEVELOPMENT AUTHORITY

GC401

GOLDFIELDS-ESPERANCE DEVELOPMENT AUTHORITY APPOINTMENT OF THE BOARD

It is hereby notified for public information, in accordance with section 6 (3) of the Goldfields-Esperance Development Authority Act 1990 that the following people have been appointed to serve on this Board—

Ian F. Burston; Chairperson; 3 years.
Colin A. Stewart; Deputy Chairperson; 3 years.
Karen E. McGay; Deputy Chairperson; 2 years.
William E. Baldwin; Member; 3 years.
David S. James; Member; 3 years.
Peter W. Brown; Member; 3 years.
Anthony E. Sullivan; Member; 2 years.
William D. Biggs; Member; 2 years.
Camille A. Campbell; Member; 2 years.

IAN TAYLOR, Minister for the Goldfields.

GOVERNMENT EMPLOYEES SUPERANNUATION

GO401

GOVERNMENT EMPLOYEES SUPERANNUATION BOARD

Government Employees Superannuation Board,
10 Kings Park Road, West Perth 6005.

In accordance with regulation 23 of the Government Employees Superannuation (Board Elections) 1988 notice is hereby given that the following person has been elected as a member of the Government Employees Superannuation Board for a three-year term expiring on 3 December 1993.

R. Dowden.

Dated 12 December 1990.

P. J. FARRELL, Executive Director.

HEALTH

HE301

HEALTH ACT 1911

HEALTH ACT (SWIMMING POOLS) AMENDMENT REGULATIONS 1990

Made by His Excellency the Governor in Executive Council.

Citation

1. These regulations may be cited as the *Health Act (Swimming Pools) Amendment Regulations 1990*.

Regulation 14 amended

2. Regulation 14 of the *Health Act (Swimming Pools) Regulations 1964** is amended by repealing subregulation (5) and substituting the following subregulation—

- “ (5) An exemption granted under subregulation (4) may be made subject to such conditions to secure the safety of persons using the swimming pool as are specified by the Executive Director, Public Health in the instrument of exemption or by written notice to the occupier from time to time, and the occupier shall comply with any such conditions. ”.

[*Reprinted as at 14 September 1988 and published in the Gazette on 5 October 1988 at pp. 4023-36. For amendments to 11 December 1990 see page 266 of 1989 Index to Legislation of Western Australia.]

By His Excellency's Command,

D. G. BLIGHT, Clerk of the Council.

HE302**HEALTH ACT 1911****HEALTH (DRUGS AND ALLIED SUBSTANCES) AMENDMENT
REGULATIONS 1990**

Made by His Excellency the Governor in Executive Council on the advice of the Drug Advisory Committee.

Citation

1. These regulations may be cited as the *Health (Drugs and Allied Substances) Amendment Regulations 1990*.

Principal regulations

2. In these regulations the *Health (Drugs and Allied Substances) Regulations 1961** are referred to as the principal regulations.

[*Published in the Gazette of 4 January 1962 at pp. 1-67. For amendment to 14 November 1990 see pp.257-261 of 1989 Index of Legislation of Western Australia.]

Regulation A.01 amended

3. Regulation A.01 of the principal regulations is amended by deleting “A. 01 INTERPRETATION AND LABELS” and substituting the following heading—

“ PART A—INTERPRETATION AND LABELS ”.

Part B inserted

4. After Part A of the principal regulations the following Part is inserted—

“ PART B—SALE AND USE OF KITS OR SYSTEMS FOR
TESTING THE PRESENCE OF HIV

Definitions

B.01.001. In this Part, unless the contrary intention appears—

“authorized” means authorized in writing by the Executive Director, Public Health to use or direct the use of kits or systems for testing for the presence of human immunodeficiency virus, its antibodies and antigens;

“HIV” means human immunodeficiency virus, its antibodies and antigens.

Prescription under section 245 of the Act

B.01.002. For the purposes of section 245 of the Act a substance or compound comprising a kit or system for testing for the presence of HIV is a therapeutic substance when the kit or system is used for the prescribed purpose of testing for the presence of HIV.

Persons to be authorized

B.01.003. A person shall not use a kit or system for testing for the presence of HIV unless the person—

(a) is authorized; or

(b) acts under the direction of a person who is authorized.

**Sale or supply of kits or systems prohibited
unless to authorized person**

B.01.004. A person who sells or supplies a kit or system for testing for the presence of HIV shall ensure that the person to whom the kit or system is sold or supplied is authorized. ”.

Regulation S.01 amended

5. Regulation S.01 of the principal regulations is amended by deleting "S.01. SUBSTANCES FOR USE AS DISINFECTANTS, GERMICIDES, ANTISEPTICS, DEODORANTS, AND THE LIKE." and substituting the following heading—

" PART S—SUBSTANCES FOR USE AS DISINFECTANTS, GERMICIDES, ANTISEPTICS, DEODORANTS AND THE LIKE ".

Regulation Z.01 amended

6. Regulation Z.01 of the principal regulations is amended—

(a) by deleting "Z.01 OFFENCES AND PENALTIES" and substituting the following heading—

" PART Z—OFFENCES AND PENALTIES "; and

(b) in the Table to subregulation Z.01.002 by inserting after "Subregulations" the following—

" B.01.004, ".

By His Excellency's Command,

D. G. BLIGHT, Clerk of the Council.

HE303**HEALTH ACT 1911***Shire of Gingin*

Pursuant to the provisions of the Health Act 1911 the Shire of Gingin, being a local authority within the meaning of the Health Act 1911, having adopted the Model By-laws described as Series "A" made under the Health Act 1911 and as reprinted pursuant to the Reprinting of Regulations Act 1954 in the *Government Gazette* on 17 July 1963 and as amended from time to time, has resolved and determined that the adopted by-laws shall be amended as follows:

Model By-Laws Series "A"**Part I—General Sanitary Provisions**

By-law 13 (1) e (i) of this part is amended as follows:

Delete the words "street alignment" in the third line and insert in lieu thereof the words "edge of the constructed road pavement".

Dated the twenty-fifth day of October 1990.

The Common Seal of Shire of Gingin was hereunto affixed by authority of a resolution of the council in the presence of—

G. F. DREW, Shire President.
N. H. V. WALLACE, Shire Clerk.

Confirmed—

P. PSAILA-SAVONA, for Executive Director, Public Health.

Approved by His Excellency the Governor in Executive Council the 18th day of December 1990.

D. G. BLIGHT, Clerk of the Council.

HE401**MEDICAL ACT 1894**

Health Department of W.A.
21 November 1990.

50/88

I, KEITH JAMES WILSON, being the Minister administering the Medical Act 1894, have appointed, in accordance with section 4 (1a) (a) of the Medical Act 1894, Dr Andrew Penman, Assistant Commissioner, Country Operations, being an officer of the Public Service of the State who is a medical practitioner, as a member of the Medical Board.

KEITH WILSON, Minister for Health.

HE402

MEDICAL ACT 1894

Health Department of W.A.
Perth, 21 November 1990.

50/88

I, Keith James Wilson, being the Minister administering the Medical Act 1894, have appointed, in accordance with section 4 of the Medical Act 1894, the following persons as members of the Medical Board for the three year period ending 31 December 1993.

Section of Medical Act	Member
4 (1a) (b)	Dr P. Brine
4 (1a) (b)	Dr L. G. Blake
4 (1a) (b)	Professor G. A. German
4 (1a) (e)	Ms J. Williams

KEITH WILSON, Minister for Health.

HE403

HEALTH ACT 1911

Health Department of W.A.
Perth, 7 December 1990.

191/70/1

The appointment of Dr Mahomed Essa Rasool as a Medical Officer of Health to the Shire of Dandaragan is approved.

P. PSAILA-SAVONA,
delegate of Acting Executive Director, Public Health.

HE404

HEALTH ACT 1911

Health Department of W.A.
Perth, 7 December 1990.

1040/85

The appointment of Dr Richard William Roberts as a Medical Officer of Health to the City of Kalgoorlie-Boulder is approved.

P. PSAILA-SAVONA,
delegate of Acting Executive Director, Public Health.

HE405

MENTAL HEALTH ACT 1962

Health Department of W.A.
Perth, 21 December 1990.

972/89

I, Keith James Wilson, being the Minister administering the Mental Health Act 1962, appoint under the provisions of section 26H (2) of the Act the following persons as members of the Board of Visitors to Approved Private Psychiatric Hospitals Group 1, for a period of three years ending 31 December 1993.

Mrs B. Hopkin
Mrs M. Grierson
Mr I. G. Handcock
Mr T. Law
Mr D. R. White

KEITH WILSON, Minister for Health.

HE406

MENTAL HEALTH ACT 1962Health Department of W.A.
Perth, 18 December 1990.

970/89 ExCo No 2665

His Excellency the Governor in Executive Council has appointed, under the provisions of the Mental Health Act 1962, the following persons as members of the Board of Visitors to Heathcote Hospital for a period of three years ending 31 December 1993.

Dr J. H. Leavesly
Mrs E. A. Stone-Jones
Ms K. J. Farley
Dr R. Doerksen

MICHAEL M. DAUBE, Acting Commissioner of Health.

HE407

MENTAL HEALTH ACT 1962Health Department of W. A.
Perth, 18 December 1990.

969/89 ExCo No. 2666

His Excellency the Governor in Executive Council has appointed, under the provisions of the Mental Health Act 1962, the following persons as members of the Board of Visitors to Graylands Hospital for a period of three years ending 31 December 1993.

Mr J. Casson
Mrs J. Ellis
Mr A. Fowke
Dr M. Sawday
Dr M. Clarke

MICHAEL M. DAUBE, Acting Commissioner of Health.

HE408

MENTAL HEALTH ACT 1962Health Department of W. A.
Perth, 18 December 1990.

967/89 ExCo No. 2667

His Excellency the Governor in Executive Council has appointed, under the provisions of the Mental Health Act 1962, the following persons as members of the Board of Visitors to Lemnos Hospital for a period of three years ending 31 December 1993.

Dr E. R. Reid
Ms J. Fordham
Dr M. Sawday
Mrs N. Paust
Mr J. See

MICHAEL M. DAUBE, Acting Commissioner of Health.

HE409

NURSES ACT 1968Health Department of W. A.
Perth, 18 December 1990.

568/90 ExCo No. 2668

His Excellency the Governor in Executive Council has appointed under the provision of section 9 (7) of the Nurses Act 1968, Ms P. Brown as the deputy member for Ms P. Baskin for the period ending 14 August 1991.

MICHAEL M. DAUBE, Acting Commissioner of Health.

HE410

ERRATUM
HEALTH ACT 1911

8409/89

Whereas an error occurred in the notice published under the above heading on page 6141 of *Government Gazette* No. 157 dated 14 December 1990 it is corrected as follows.

In the first line delete "Mr Harry Alfred Cooper" and insert "Mr Barry Alfred Cooper".

LAND ADMINISTRATION

LA201

LAND ACT 1933
ORDERS IN COUNCIL
(Vesting of Reserves)

By the direction of His Excellency the Governor under section 33 (2), the following reserves have been vested.

DOLA File 3819/990

Reserve No. 41586 (Swan Location 11377) vested in the City of Wanneroo for the designated purpose of "Pedestrian Accessway".

—————
DOLA File 2620/986

Reserve No. 41534 (Tom Price Lot 245) vested in the Shire of West Pilbara for the designated purpose of "Go-Kart Track" with power, subject to the approval in writing of the Minister for Lands to each and every lease or assignment of lease being first obtained, to lease the whole or any portion thereof for any term no exceeding twenty one (21) years from the date of the lease.

—————
DOLA File 500/962

Reserve No. 27462 (Swan Location 11290) vested in the Minister for Education for the designated purpose of "High School Site (Cyril Jackson)" with power, to lease the whole or any portion thereof for any term.

—————
DOLA File 1950/990

Reserve No. 41495 (Kwinana Lot 283) vested in the Town of Kwinana for the designated purpose of "Drainage".

—————
DOLA File 3931/980

Reserve No. 37419 (Murray Location 1745) vested in the City of Mandurah for the designated purpose of "Public Recreation".

D. G. BLIGHT, Clerk of the Council.

LA202

LAND ACT 1933
ORDERS IN COUNCIL
(Revocation of Vestings)

By the direction of His Excellency the Governor under section 34B (1), the following Orders in Council and associated Vesting Orders are revoked.

DOLA File 3327/989

Order in Council gazetted on 26 August, 1904 vesting Reserve No. 8888 in the Honourable the Minister for Railways for the designated purpose of "Railway".

—————
DOLA File 3520/896

Order in Council gazetted on 4 September, 1896 vesting Reserve No. 3491 (Swan District) in the Hon the Commissioner of Railways for the designated purpose of "Railway".

DOLA File 2622/967

Order in Council gazetted on 28 June, 1968 vesting Reserve No. 29218 (Hannans Suburban Lot F8) in the Minister for Works for the designated purpose of "Gaol Officers Quarters".

D. G. BLIGHT, Clerk of the Council.

LA401

ADDENDUM
DEPARTMENT OF LAND ADMINISTRATION
Reserve

Dola File 2542/973.

In the notice at page 760 of the *Government Gazette* dated 2 February 1990 with reference to Reserve No. 41198 insert "and Victoria Location 11108" after "Lot No. 2900 to 2903 inclusive".

A. A. SKINNER, Acting Executive Director.

LA402

PUBLIC WORKS ACT 1902
INSTRUMENT OF DELEGATION

Department of Land Administration,
Perth, 7 December 1990.

I, Pam Buchanan, M.L.A., Minister for Works, acting in accordance with section 5A of the Public Works Act 1982 hereby delegate to the Hon Minister for Lands, powers and duties under the following Parts (additional to powers and duties delegated by instrument published in the *Government Gazette* of 6 October 1989)—

Section 5—Corporate Powers of Minister for Works.

Part VI—Powers in relation to use of railway lands for roads and revestment of former railway land.

PAM BUCHANAN, Minister for Works.

LA403

SUBURBAN LAND

DOLA File 2743/978

His Excellency the Governor in Executive Council has been pleased to approve under section 10 of the Land Act 1933, of Gascoyne Location 448 being set apart as Suburban Land.

A. A. SKINNER, Acting Executive Director.

LA404

PARKS AND RESERVES ACT 1895
Revocation of Appointment

DOLA File 11240/901

His Excellency the Governor, by and with the advice and consent of the Executive Council hereby revokes under the provisions of the "Parks and Reserves Act 1895", the appointment of the National Parks Board of Western Australia as a Board to control and manage Class A Reserve No. 8164 "National Park".

A. A. SKINNER, Acting Executive Director.

LA405

LAND ACT 1933
Land (Crown Grant in Trust) Order

DOLA File 4318/954

Made by His Excellency the Governor under section 33 (4).

It is directed that Reserve No. 24110 (Geraldton Lot 2896) shall be granted to The Australian Pensioners League Western Australian Division (Incorporated) to be held in trust for the designated purpose of "Aged Persons Homes" subject to the condition that the grantee shall not transfer, lease or mortgage the whole or any part of the land without the consent of the Governor.

D. G. BLIGHT, Clerk of the Council.

LA701

LAND ACT 1933

Reservation Notices

Made by His Excellency the Governor under section 29.

The Crown Land described below have been set apart as public reserves:

DOLA File 2839/976

Reserve No. 41585 comprising Swan Location 11376 with an area of 2 118 square metres on Land Administration Diagram 89846 for the designated purpose of "Use and Requirements of the Minister for Works".

Public Plan Perth 1:2000 08.39 Doveridge Drive.

DOLA File 3819/990

Reserve No. 41586 comprising Swan Location 11377 with an area of 388 square metres on Land Administration Diagram 89846 for the designated purpose of "Pedestrian Accessway".

Public Plan Perth 1:2000 08.39 Doveridge Drive.

DOLA File 2620/986

Reserve No. 41534 comprising Tom Price Lot 245 with an area of 6.000 1 hectares on Land Administration Diagram 89344 for the designated purpose of "Go-Kart Track".

Public Plan Tom Price 1:2000 11.10 Tom Price-Paraburdoo Road.

DOLA File 1950/990

Reserve No. 41495 comprising Kwinana Lot 283 with an area of 750 square metres on Land Administration Diagram 89584 for the designated purpose of "Drainage".

Public Plan Peel 1:2000 09.33 Rollings Crescent.

DOLA File 3029/990

Reserve No. 41496 comprising Kwinana Lot 282 with an area of 7 035 square metres on Land Administration Diagram 89584 for the designated purpose of "Use and Requirements of the Town of Kwinana".

Public Plan Peel 1:2000 09.33 Rollings Crescent.

DOLA File 3631/990

Reserve No. 41555 comprising Cockburn Sound Location 3056 with an area of 1.715 8 hectares on Land Administration Diagram 89817 for the designated purpose of "Use and Requirements of the Minister for Works".

Public Plan Mandurah 1:2000 06.02.

A. A. SKINNER, Acting Executive Director.

LA801

LAND ACT 1933

AMENDMENT OF RESERVES

Made by His Excellency the Governor under section 37.

The following Reserves have been amended.

DOLA File 3501/988

Reserve No. 24860 (Kwinana Lots M1048 to M1058 inclusive and M1060 to M1064 inclusive, M1066 and M1067) "Public Utility—Pedestrian Traffic" to exclude Lot M1058 and of its area being reduced to 7 228 square metres accordingly.

Public Plan: Peel 1:2 000 10.31, 10.33, 10.34, 11.32 and 11.34.

DOLA File 3276/986

Reserve No. 32866 (at Geraldton) "Homes for the Aged—Anglican Church" to comprise Geraldton Lot 2897 as surveyed and shown bordered red on Land Administration Diagram 89346 in lieu of Lot 960 and of its area being increased to 8 777 square metres accordingly.

Public Plan: Geraldton 1:2 000 15.18 and 15.19 Kempton Street.

DOLA File 4318/954

Reserve No. 24110 (at Geraldton) "Homes for Aged People" to comprise Geraldton Lot 2896 as surveyed and shown bordered red on Land Administration Diagram 89346 in lieu of Lot 1387 and of its area being reduced to 1.319 0 hectares accordingly.

Public Plan: Geraldton 1:2 000 15.18 and 15.19 Kempton Street.

DOLA File 2816/983

Reserve No. 40965 (Gregory Location 58) "Recreation" to exclude that portion now comprised in Tom Price Lot 245 as surveyed and shown bordered red on Land Administration Diagram 89344 and of its area being reduced to 69.458 1 hectares accordingly.

Public Plan: Tom Price 1:2 000 11.10 Tom Price-Paraburdoo Road.

DOLA File 1375/953

Reserve No. 1061 (King District) "Public Utility" to comprise King Location 733 as delineated and shown bordered red on Land Administration Reserve Diagram 893 and of its area being increased to 2 994.675 3 hectares accordingly.

Public Plan: Cambridge Gulf 1:250 000 Parry Creek—Kununurra Road.

DOLA File 4695/955

Reserve No. 24390 (at Kwinana) "Use and Requirements of the Town of Kwinana" to comprise Kwinana Lot 115 as resurveyed on Land Administration Diagram 89850 and of its area being reduced to 9.207 5 hectares accordingly.

Public Plan: Peel 1:2 000 BG33/10.33 Seabrook Way.

DOLA File 744/981

Reserve No. 39085 (Cockburn Sound Location 2765) "School Site" to exclude that portion now comprised in Cockburn Sound Location 3056 as surveyed on Land Administration Diagram 89817 and of its area being reduced to 19.533 2 hectares accordingly.

Public Plan: Mandurah 1:2 000 06.02 Park Road.

A. A. SKINNER, Acting Executive Director.

LA901

LAND ACT 1933

CHANGE OF PURPOSE OF RESERVES

Made by His Excellency the Governor under section 37.

The purpose of the following reserves have been changed.

DOLA File 2892/966

Reserve No. 25827 (Rockingham Lots 93 and 95) being changed from "Government Requirements" to "Use and Requirements of the Minister for Works".

Public Plan: Peel 1:2 000 6.29 and 6.30 Kent Street.

DOLA File 3327/989

Reserve No. 8888 (Perth Suburban Lot 442) being changed from "Railway" to "Use and Requirements of the Minister for Works".

Public Plan: Perth 1:2 000 11.25 and 11.26 Station Street.

DOLA File 3520/896

Reserve No. 3491 (Swan District) being changed from "Railway" to "Use and Requirements of the Minister for Works".

Public Plan: Perth 1:2 000 11.25 and 11.26 Salvado Road.

DOLA File 3276/986

Reserve No. 32866 (Geraldton Lot 2897) being changed from "Homes for the Aged—Anglican Church" to "Aged Persons Homes".

Public Plan: Geraldton 1:2 000 15.18 and 15.19 Kempton Street.

DOLA File 4318/954

Reserve No. 24110 (Geraldton Lot 2896) being changed from "Homes for Aged People" to "Aged Persons Homes".

Public Plan: Geraldton 1:2 000 15.18 and 15.19 Kempton Street.

A. A. SKINNER, Acting Executive Director.

LB201

**LAND ACT 1933
CANCELLATION OF RESERVES**

Made by His Excellency the Governor under section 37.

The following reserves have been cancelled.

DOLA File 2839/976

Reserve No. 34347 (Swan Location 9454) "Government Requirements".

Public Plans: Perth 1:2 000 08.39 Doveridge Drive.

DOLA File 2584/968

Reserve No. 31845 (Swan Location 8612) "Drain".

Public Plan: Perth 1:2 000 12.35 Princess Road.

DOLA File 2743/978

Reserve No. 35638 (Gascoyne Location 321) "Government Requirements (Flood Prone Area)".

Public Plan: Carnarvon 1:10 000 3.2 North River Road.

DOLA File 2622/967

Reserve No. 29218 (Hannans Suburban Lot F8) "Gaol Officers Quarters".

Public Plan: Kalgoorlie-Boulder 1:2 000 28.40 Killarney Street.

DOLA File 2538/976

Reserve No. 1164 (King District) "Public Utility".

Public Plan: Cambridge Gulf 1:250 000 Parry Creek—Kununurra Road.

DOLA File 998/986

Reserve No. 41136 (Collie Lots 2510, 2514, 2517, 2521, 2552, 2555, 2558 and 2742) "Use and Requirements of The State Energy Commission of Western Australia".

Public Plan: Collie 1:2 000 31.31 Buckingham Way.

A. A. SKINNER, Acting Executive Director.

LB301

PUBLIC WORKS ACT 1902

Sale of Land

Notice is hereby given that His Excellency the Governor has approved under section 29B (1) (a) (i) of the Public Works Act 1902, of the sale by public auction or private contract of the land hereinafter described, which was compulsorily taken or resumed under that Act for a public work, namely "Eastern Railway" and has been used for that public work for a period of ten years or more and being no longer required for that work.

Land

File No. 3520/896

Reserve 3491 (Swan District) as is shown more particularly delineated and coloured green on Plan L.A.W.A. 686.

Dated this 18th day of December 1990.

A. A. SKINNER, Acting Executive Director,
Department of Land Administration.

LB301

PUBLIC WORKS ACT 1902

Sale of Land

Notice is hereby given that His Excellency the Governor has authorised under section 29 (7) (a) (ii) of the Public Works Act 1902, the sale by public auction or private contract the land hereunder described, such land being no longer required for the work for which it was acquired.

Land

File No. 2395/990

Portion of Wellington Location 337 and being Lot 10 on Diagram 55964 and being the whole of the land contained in Certificate of Title Volume 1540 Folio 384 as is shown more particularly delineated and coloured green on Plan L.A.W.A. 680.

Land

File No. 3596/990

Portion of each of Perth Town Lots H123 and H124 and being part of the land on Diagram 3247 and being the whole of the land contained in Certificate of Title Volume 1235 Folio 382 as is shown more particularly delineated and coloured green on Plan L.A.W.A. 681.

Land

File No. 2892/966

Rockingham Lots 93 and 95 held as Reserve 25827 as is shown more particularly delineated and coloured green on Plan L.A.W.A. 682.

Land

File No. 2472/988

Rockingham Lot 91 held as Reserve 41578 as is shown more particularly delineated and coloured green on Plan L.A.W.A. 683.

Land

File No. 3631/990

Cockburn Sound Location 3056 held as Reserve 41555 as is shown more particularly delineated and coloured green on Plan L.A.W.A. 684.

Land

File No. 3211/990

Collie Lot 1541 being part of the land contained in Certificate of Title Volume 1190 Folio 273 as is shown more particularly delineated and coloured green on Plan L.A.W.A. 685.

Land

File No. 3327/989

Perth Sub Lot 442 held as Reserve 8888 as is shown more particularly delineated and coloured green on Plan L.A.W.A. 687.

Land

File No. 2839/976

Swan Location 9454 held as Reserve 34347 as is shown more particularly delineated and coloured green on Plan L.A.W.A. 688.

Dated this 18th day of December 1990.

A. A. SKINNER, Acting Executive Director,
Department of Land Administration.

LOCAL GOVERNMENT**LG301****LOCAL GOVERNMENT ACT 1960***The Municipality of the City of Wanneroo***By-Laws Relating to Removal of Refuse, Rubbish or Disused Material**

In pursuance of the powers conferred upon it by the abovementioned Act, and of all other powers enabling it, the Council of the abovementioned Municipality hereby records having resolved on the twenty sixth day of September 1990, to make and submit for confirmation by the Governor the following by-laws—

1. The City of Wanneroo By-Laws Relating to Clearing and Removal of Trees, Scrub, Undergrowth, Refuse, Rubbish or Material from Land published in the *Government Gazette* Number 45 of 27 May 1964 are hereby repealed.
2. If there is—
 - (a) on any vacant land within the district any trees, scrub, undergrowth or rubbish; or
 - (b) on any land within the district any refuse, rubbish or disused material whether of the same kind, or a different kind from that specified in By-law 2(a);

which in the opinion of the Council is likely to adversely affect the value of the adjoining property or the health, comfort or convenience of the inhabitants thereof the Council may then cause a notice under the hand of the Town Clerk

to be served on the owner or occupier of such land requiring him, within the time specified in such notice to clear the land of such trees, scrub, undergrowth, or remove such refuse, rubbish or disused material from such land.

3. Every owner or occupier of land upon whom a notice is served under By-Law 2 of these by-laws, shall comply with such notice within the time therein specified and any owner or occupier of land who fails to comply with the terms of the notice so served shall be guilty of an offence.
4. Where the owner or occupier does not clear the land of such trees, scrub, undergrowth, or remove such refuse, rubbish or disused material as required by the notice given by the Council, the Council is authorised without payment of any compensation in respect thereof to remove it and dispose of it at the expense of, and recover in a court of competent jurisdiction the amount of the expenses from, the owner or occupier to whom the notice was given.
5. Any person who shall commit a breach of any of these by-laws shall be liable to—
 - (a) a maximum penalty of \$500; and
 - (b) a maximum daily penalty during the breach of \$50 per day.

Dated this Twenty Third day of November 1990.

The Common Seal of the City of Wanneroo was hereunto affixed by authority of a resolution of the Council in the presence of—

W. W. BRADSHAW, Mayor.
R. F. COFFEY, Town Clerk.

Recommended—

GORDON HILL, Minister for Local Government.

Date 11 December 1990.

Approved by His Excellency the Governor in Executive Council this 18th day of December 1990.

D. G. BLIGHT, Clerk of the Council.

LG302

LOCAL GOVERNMENT ACT 1960

Municipality of the City of Subiaco

By-Law 29—Relating to Parking Facilities

In pursuance of the powers conferred upon it by the abovementioned Act and all other powers enabling it, the Council of the abovementioned Municipality hereby records having resolved on 28th August, 1990, to make and submit for confirmation by the Governor the following by-law—

1. In this by-law the by-law published in the *Government Gazette* of 23rd December, 1971, and amended by the notices published in the *Government Gazette* from time to time thereafter is referred to as the principle by-law.
2. The principle by-law is amended by deleting the Fifth Schedule and substituting a schedule as follows—

“
FIFTH SCHEDULE
Parking Stations

Parking Station No.	Name	Location
1.	Hamilton Street	East and west sides of Hamilton Street between Roberts Road and Subiaco Road.
2.	York Street	Lots 11, 12 and 13 of Perth Suburban Lot 189 off York Street.

Parking Station No.	Name	Location
3.	York Street	Lot 3 of Perth Suburban Lot 193 off York Street.
4.	Seddon Street	North and south sides of Seddon Street between Rokeby Road and the termination of Seddon Street.
5.	Subiaco Road	North and south sides of Subiaco Road between its closure at the intersection of Roberts Road, Rokeby Road and Railway Road easterly to its closure at Axon Street.
6.	Haydn Bunton Drive	Portion of Reserve No. A9337 bounded by Haydn Bunton Drive, Subiaco Road and Subiaco Oval.
7.	Olive Street	Lots 19 and 21 of Perth Suburban Lot 209 off Olive Street.
8.	Farmer Direct	Portion of Lot 98 Suburban Lot 203 off Hay Street.
9.	Theatre Gardens	Area bounded by Bagot Road, Hensman Road, Hamersley Road and Perth Suburban Lots 454 and 436 being portion of Reserve No. A5183.
10.	Roberts Road	Situated on the north side of Roberts Road between Coghlan Road and the entrance to Subiaco Oval, being portion of Reserve No. A9337.
11.	Barker Road	Lots 42, 43, 44 and 45 of Perth Suburban Lot 204 off Barker Road.
12.	Park Street	Lot 18 of Perth Suburban Lot 223, and Lots 21, 22, 23, 24 and part of Lot 50 of Perth Suburban Lot 224, off Park Street.
13.	Rowland Street	Lots 50, 51, 52, 54, 55 and 56 of Perth Suburban Lot 225, off Rowland Street.
14.	Forrest Street	Lots 1, 2, 6, 7 and part of Lot 50 of Perth Suburban Lot 203 and Lots 49 and 50 of Perth Suburban Lot 202, and the north and south sides of Forrest Street between Denis Street and Rowland Street.
15.	Jersey Street	Lots 21, 22, 23 and 24 of Swan Location 396D, off Jersey Street.
16.	Upham Street	North and south sides of Upham Street between Bishop Street and Tighe Street.
17.	Onslow Road	Portion of Reserve A7214 on the south side of Onslow Road between a point opposite number 2 Onslow Road and access to Rosalie Park Clubrooms.
18.	Derby Road	Portion of Reserve A7214 on the eastern side of Derby Road between Aberdare Road and the Rosalie Park Primary School.
19.	Roberts Road	North and south sides of Roberts Road, between Hamilton Street and Coghlan Road.
20.	Thomas Street	Being Lot 33 of Suburban Lot 213 off Thomas Street.
21.	Subiaco Road East	South side of Subiaco Road, commencing at a point 38 metres east of the eastern property line of Hamilton Street for a distance of 120 metres eastwards.
22.	Qantas Ramp	South of Hackett Drive and known as "Qantas Ramp" being portion of Reserve A17375 of Swan Location 2889.

Parking Station No.	Name	Location
23.	Churchill Avenue	Lot 32 of Perth Suburban Lot 204, off Churchill Avenue.
24.	Matilda Bay	Portion of Reserve A17375 on eastern side of Hackett Drive at Matilda Bay, Crawley.
25.	Park Road	South side of Park Road between a point 12.2m east of eastern boundary of Kanimbla Road and western boundary of Winthrop Avenue.
26.	Hackett Drive	Eastern side of Hackett Drive between Australia II Drive and parking station No. 24.
27.	Subiaco Road West	South side of Subiaco Road between Hamilton Street and Coghlan Road.
28.	Roydhouse Street	Both sides of Roydhouse Street.
29.	Price Street	Western side of Price Street from a point 32m to a point 319m both measured from western boundary of Tighe Street; and Eastern side of Price Street from access to Lords up to access to Williams Gale.
30.	Bishop Street	Eastern side of Bishop Street between Salvado Road and Subiaco Council Depot.
31.	Duke Street	Both sides of street between Rokeby Road and cul-de-sac.
32.	Avro	North side of Nicholson Road between Thomas Street and Salisbury Street.
33.	Nicholson Reserve	Portion of Lots P434 and P282, on "B" Class Reserve 6675, bounded by Nicholson Road, Rokeby Road and Thomas Street.
34.	Youth Club	Portion of Lot P283, on "B" Class Reserve 6675, bounded by Nicholson Road, Rokeby Road and Thomas Street.
35.	Abrahams Reserve	Eastern side of Broadway and the prolongation of Broadway between The Esplanade and the Nedlands Jetty.
36.	Home of Peace	Eastern side of Townshend Road between Heytesbury Road and Hamersley Road.
37.	Subiaco Library	Right of Way off Bagot Road behind Subiaco City Council Library.
38.	City Offices	Along access in front of Subiaco Council Offices off Rokeby Road.
39.	Union Street	Eastern side of street between Heytesbury Road and No. 26, Union Street.
40.	Rosalie Street	Western side of Rosalie Street from Nicholson Road to No. 19 Rosalie Street.
41.	Senior Citizens	Eastern portions of Lots 4 and 5 of Sublot P240, off Salisbury Street.
42.	Hensman Road	Eastern side of Hensman Road between Bagot Road and a point on the prolongation of the centre line of Lawler Street.
43.	Redfern Street	Eastern side of Redfern Street between Railway Road and Sadlier Street.
44.	Herbert Road	Both sides of Herbert Road between Onslow Road and right of way No. 17883.

Parking Station No.	Name	Location
45.	James Street	Both sides of James Street between Onslow Road and right of way No. 17229.
46.	Excelsior Street	Both sides of Excelsior Street between Onslow Road and rights of way numbered 17884 and 17885.
47.	Fairway	Eastern side of Fairway between Stirling Highway and the prolongation of the southern boundary of Lot 308 of Sublot 268.
48.	Axon Street	Both sides of Axon Street between Roberts Road and northern end of road closure.
49.	Parkway	Eastern side of parkway between Myers Street and southern end of road closure.
50.	Wonderland	Lots 3 and 4 of Sublot P197, off Hay Street.
51.	Broadway Fair	Portion of Lot 2 of Sublot 86 off Broadway.

The hours referred to in Clause 20(a) of Parking Facilities By-Law No. 29 are in each case—

8 a.m. to 6 p.m. Monday to Friday inclusive.

The fee referred to in Clause 20(a) of Parking Facilities By-Law No. 29 is—

Parking Stations numbered 1, 2, 3, 4, 5, 7, 9, 10, 14, 19, 20, 21, 23, 24, 25, 26, 27 and 28 is twenty (20) cents per one (1) hour period or part thereof. "

Dated this twenty fifth day of September 1990.

The Common Seal of the City of Subiaco was hereunto affixed by authority of a resolution of the Council in the presence of—

H. E. PASSMORE, Mayor.
J. F. R. McGEOUGH, Town Clerk.

Recommended—

GORDON HILL, Minister for Local Government.

Date 11 December 1990.

Approved by His Excellency the Governor in Executive Council.

The 18th day of December 1990.

D. G. BLIGHT, Clerk of the Council.

LG303

LOCAL GOVERNMENT ACT 1960

The Municipality of the City of Stirling

By-laws Relating to Street Lawns and Gardens

In pursuance of the powers conferred upon it by the abovementioned Act and of all other powers enabling it the Council of the abovementioned Municipality hereby records having resolved on the fifth day of July 1988 to make and submit for confirmation by the Governor the following by-laws.

The by-laws of the City of Stirling published in the *Government Gazette* of 12 May 1971, and amended from time to time are hereby amended in the following manner.

By-laws 486 to 499 inclusive are revoked and the following by-laws are inserted in place thereof—

486. In by-laws 486 to 490 (inclusive) unless the context otherwise indicates—

“acceptable material” means brick, brick paving, bitumen, concrete, concrete blocks and slabs;

“verge treatment” means any one of the four treatments permitted by by-law 487 hereof and shall include any reticulation pipes and sprinklers.

Permissible Treatments

487. The owner or occupier of land abutting onto a street may on the street in front of such land instal any one of the following four treatments.

(a) Treatment One

Plant and maintain a lawn; or

(b) Treatment Two

Plant and maintain a garden provided that—

(i) no part of the garden (or plant, or other vegetation making up the garden) exceeds a height of 750 mm; and

(ii) no plant or other vegetation making up the garden is of a thorny or poisonous nature or which may create a hazard; and

(iii) a path or access way of a minimum width of 1.5 metres adjoining the fence line of such land is established and kept clear of vegetation at all times; or

(c) Treatment Three

Instal a hard surface with an acceptable material provided that—

(i) storm water is disposed of by an appropriate drain into a soakwell situated on the owner or occupiers land, and

(ii) the construction of the drain and soakwell is to a specification approved by the City Engineer; or

(d) Treatment Four

Instal a hard surface over no more than one third of the area of the street verge (excluding any crossover) with an acceptable material and plant and maintain either a lawn or a garden on the balance provided that in the event that a garden is planted and maintained on the balance—

(i) no part of the garden (or plant, or other vegetation making up the garden) exceeds a height of 750 mm, and

(ii) no plant or other vegetation making up the garden is of a thorny or poisonous nature or which may create a hazard; and

(iii) a path or access way of a minimum width of 1.5 metres adjoining the fence line of such land is established and kept clear of vegetation at all times.

Owner's or Occupier's Responsibilities in Relation to Verge Treatments

488. An owner or occupier who instals and maintains a verge treatment shall—

(a) indemnify the Council against all or any damage or injury caused to any person or thing including any street, pavement, footpath or crossover or any pipe or cable and shall make good at such owner's or occupier's expense all such damage caused;

(b) keep the verge treatment in good and tidy condition and ensure, where the verge treatment is a garden or a lawn, that no obstruction of any sort is caused to any way, footpath, pavement or street;

(c) lay, instal or pave a surface with an acceptable material only;

(d) not place any obstruction on or around any street verge treatment;

- (e) not water or maintain a street verge treatment in such manner as to cause a nuisance or hazard to any person using any street or footpath or access way adjoining the street verge.

Council's Powers to Enforce Verge Treatment By-laws

489. (1) The Council may by notice require the owner or occupier of any land to make good in the time period specified in the said notice or in that time give satisfactory reason why the verge treatment should be retained or be given extra time in which to comply. Any person who fails to comply with the terms of any notice in the time period specified or extended time under these by-laws commits an offence.
- (2) Where an owner or occupier who has been served with a notice pursuant to this by-law, fails to make good the breach complained of, then the council may, at the sole cost of the owner or occupier, itself make good the breach and recover the costs involved from the owner or occupier.
- (3) A person who is in breach of any of these by-laws commits an offence.
- Penalty: \$200.

Council's and Other Authorities Powers to Carry Out Public Works on Street Verges

490. (1) For the purpose of carrying out any works or for the purpose of making good any breach of these by-laws the Council or any other Authority empowered by law to dig up a street may, without being liable to compensate any person dig up all or any part of a street and disturb any verge treatment placed thereon by an owner or occupier.
- (2) Where pursuant to this by-law a street verge treatment is dug up or disturbed, Council shall use its best endeavours to—
- (i) replace and restore any reticulation pipes and sprinklers; and
 - (ii) back fill with sand any garden or lawn, but otherwise shall not be liable to replace or restore any verge treatment and in particular any plant, or other vegetation or any surface and Council shall in any event not be liable to any person for any damage or disturbance so caused.

Dated the 31st day of May 1990.

The Common Seal of City of Stirling was hereunto affixed by authority of a resolution of the Council in the presence of—

J. H. SATCHELL, Mayor.
R. H. FARDON, Town Clerk/City Manager.

Recommended—

GORDON HILL, Minister for Local Government.

Approved by His Excellency the Governor in Executive Council the 18th day of December 1990.

D. G. BLIGHT, Clerk of the Council.

LG304

CEMETERIES ACT 1986

LOCAL GOVERNMENT ACT 1960

The Municipality of the Shire of Manjimup

By-laws Relating to Cemeteries

In pursuance of the powers conferred upon it by the abovementioned Act and all other powers enabling it, the Board of the Balbarrup (old), Balbarrup, Manjimup, Northcliffe, Pemberton, Walpole and Manjimup Memorial Gardens Cemeteries hereby records having resolved on 8th February 1990 to make and submit for the confirmation by the Governor, the following by-laws.

1. From the date of coming into operation of these by-laws previous by-laws relating to the Balbarrup (old), Balbarrup, Manjimup, Northcliffe, Pemberton and Walpole Cemeteries are hereby repealed.
2. These by-laws shall apply to Balbarrup Cemetery (old)—Reserve No. 864, Balbarrup Cemetery—Reserve No. 10572, Manjimup Cemetery—Reserve No. 17469, Northcliffe Cemetery—Reserve No. 18677, Pemberton Cemetery—Reserve No. 16397, Walpole Cemetery—Reserve No. 21093 and Manjimup Memorial Garden Cemetery—Reserve No. 39600.
3. (i) The "Secretary" as referred to in these By-laws, means the person for the time being employed by the Trustees as the Secretary of the Cemetery, and such person shall, subject to the Trustees, exercise a general supervision and control over all matters pertaining to the Cemetery, and to the carrying out and enforcement of these By-laws and the direction of such person shall in all cases and for all purposes be presumed to be and have been the direction of the Trustees.
(ii) The "Board" as referred to in these By-laws means the Council of the Shire of Manjimup.
4. The Board may engage other Officers and servants where their employment is necessary or expedient for carrying out the provisions of the Cemeteries Act, or these By-laws.
5. No person employed by or under the Board shall be permitted to accept any gratuity whatever, nor shall he be pecuniarily interested in any work in the Cemetery other than the remuneration he receives from the Board.
6. A plan of the Cemetery showing the sections, situation and number of every grave, and a register of all certificates of Rights of Burial shall be kept at the office of the Board. Notwithstanding the above, there shall not be any segregation or area into or allotment of sections for Religious Affiliations.
 - a. The Manjimup Memorial Gardens Cemetery shall consist of two sections:—
 - i. The headstone lawn section refer By-law 25.
 - ii. The traditional section
7. Unless otherwise ordered the entrance to the Cemetery shall remain open daily between the hours of 8.00 a.m. and 5.00 p.m.
8. The hours of burial shall be:

9.30 a.m. to 4.30 p.m.	(Monday to Friday)
9.30 a.m. to 12 noon	(Saturday)

No burial shall be allowed to take place nor any coffin allowed to enter the Cemetery at any other hour except by written permission of the Board notwithstanding By-law 9. No burial shall take place on Christmas Day or Good Friday.
9. Any person desiring to inter a dead body on Sunday or Public Holidays shall, in addition to paying an extra fee, produce a Certificate in writing by a Medical Officer of Health or by a Police Officer, Resident or Stipendiary Magistrate, or by two justices of the Peace, that for sanitary or special religious reasons, it is necessary and advisable that the burial take place on that day.
10. (a) Any person who wishes to inter a dead body or cremated ashes in the Cemetery shall make an application as contained in Schedule "A" and shall pay to the Board in advance the appropriate fees as determined by resolution of Council from time to time in accordance with Section 53 of the Cemeteries Act.
(b) The application referred to in paragraph (a) of this By-law shall be lodged at the Office of the Trustees in sufficient time to allow at least eight (8) working hours' notice being given to the Secretary at the office prior to the time fixed for burial, otherwise an extra charge shall be payable in accordance with the fees as determined by resolution of Council from time to time in accordance with Section 53 of the Cemeteries Act.
11. The Board shall cause all graves to be dug and graves to be reopened as and when lawfully required.
12. Every grave shall be at least 2.1 metres deep at the first interment and no interment shall be permitted in any grave with a depth of less than 0.9 metres from the top of the coffin to the natural surface of the surrounding ground.
13. Prior to conducting any interment within the Cemetery or making use of the Cemetery for any purpose connected with interments, every undertaker shall pay to the Board an annual fee as determined by resolution of Council from time to time in accordance with Section 53 of the Cemeteries Act and shall at the time of making such payment give his assent in writing to such conditions as the Board may deem fit to impose. Upon such consent being given and the payment of the fee made, he shall receive a "Permit" to hold good during good

behaviour until the first day of July following and unless in the possession of such Permit no undertaker shall be allowed to engage in or carry out any duty or work within the Cemetery.

14. The undertaker responsible for the burial shall:

- (a) cause the cortege to arrive at the Cemetery gates punctually at the time fixed for burial. Failure to comply incurs a penalty of \$20.00.
- (b) cause the cortege to proceed from the gates to the graveside not later than fifteen (15) minutes after the time fixed for the burial. Failure to comply incurs a penalty of \$20.00.
- (c) cause the hearse and mourning coaches to enter the Cemetery through the principal entrance and no other entrance.

15. (i) A person shall not—

- (a) cause a vehicle other than a hearse, mourning coach, to enter the Cemetery or stand a vehicle outside the entrance gates in a position obstructing the entrance;
- (b) drive a mechanically propelled vehicle within the Cemetery at a speed in excess of 15 kilometres per hour;
- (c) drive a mechanically propelled vehicle within the Cemetery along any road other than a road approved for the time being for such traffic by the Secretary;
- (d) ride any bicycle within the Cemetery.

The provisions of this By-law do not apply to a physically impaired person using a wheelchair.

(ii) A person failing to comply with the provisions of this By-law may be expelled from the Cemetery.

16. (i) Subject to paragraph (ii) of this By-law, a person shall not bring a dead person into the Cemetery unless he or his representative has first handed to the Secretary, a Certificate from a District Registrar of Deaths that the death has been registered or a Coroner's order for burial in respect of the body.

(ii) Where an Undertaker or his representative for a valid reason is unable to produce a Certificate or Coroner's order as required by paragraph (i) of this By-law and he has given to the Secretary a written guarantee to produce the Certificate or order within three (3) days, he may bring the dead body into the Cemetery.

(iii) A burial shall not be permitted in the Cemetery unless the provisions of one of the foregoing paragraphs of this By-law have been complied with.

(iv) Where an Undertaker or his representative has given a written guarantee as required in paragraph (ii) of this By-law and has failed to produce the Certificate or order within three (3) days, the Undertaker's licence may be suspended until the Certificate or order is produced.

The Certificate may be retained but the Coroner's Order shall be returned to the person delivering same.

17. A person who interrs a body in the Cemetery shall affix to the lid of the coffin, an approved metal plate bearing the name of the deceased stamped or otherwise indelibly inscribed thereon in legible characters. A coffin not complying with this By-law shall not be admitted to or be interred in the Cemetery.

18. Before any interment is allowed, the "Order for Burial" shall be handed to and retained by the Secretary.

19. A person wishing to secure a "Grant of Right of Burial" in the Cemetery shall make application to the Board and shall pay the appropriate fees as determined by resolution of the Board from time to time in accordance with Section 53 of the Cemeteries Act.

20. A person making application for interment of a body in a grave to which the deceased had no claim during life shall submit to the Board the written and verified consent of the grantee to be handed in with the application.

21. Where a "Grant of Right of Burial" has been lost, or for any other reason cannot be produced, a person who wishes to make an interment in the grave shall lodge together with the application referred to in By-law 10, a sworn declaration detailing loss of grant and shall pay the fee as determined by resolution of the Board from time to time in accordance with Section 53 of the Cemeteries Act for a copy of the grant.

22. A person who applies for the exhumation of a body shall produce to the Board the necessary warrant or order by law required, authorising the Trustees to permit the exhumation.

23. If for the purpose of re-opening a grave the Board find it necessary to remove any monument etc., from the grave, the person requesting the re-opening shall pay to the Board the appropriate charges as determined by resolution of the Board from time to time in accordance with Section 53 of the Cemeteries Act.

24. A person shall not place or erect or alter or add to a monument in any part of the Cemetery unless he has first submitted plans to the Board and secured their approval and consent and otherwise complied with Section 23 of the Cemeteries Act, 1986.

25. (i) Monuments in the Manjimup Memorial Gardens Headstone Lawn Section:

- (a) shall be placed at the direction of the Board and each monument will be so sited to ensure uniformity of siting;
- (b) shall be placed on the reinforced concrete slab provided.
- (c) shall include a granite foundation of the following dimensions:
Length—1.1 metres; width—0.3 metres; height—150 millimetres
- (d) shall be constructed of bronze or granite or plate or marble;
- (e) shall not exceed 1.1 metres in height, measured vertically from ground level, 1 metre in width and 200 millimetres in thickness at the top;
- (f) shall bear in the top right hand corner of the granite foundation the number of the grave that it marks in figures 25 millimetres in height and sand-blasted on a polished face or chiselled into a rough face;
- (g) kerbing shall not be permitted around graves in the Manjimup Memorial Gardens Cemetery headstone lawn section.

26. Grave enclosures in all cemeteries excluding the Manjimup Memorial Gardens Cemetery headstone lawn section shall not be less than nor more than the actual area of the grave.

27. No wooden fence, railing, cross or other wooden erection shall be allowed on or around any grave or vault.

28. Every tombstone Monument or enclosure shall be placed on foundations which are to the satisfaction of the Board or its officers and if required by the Board shall extend to a depth of 1.5 metres.

29. A person erecting a monument shall leave the locality of the work in a clean and tidy state.

30. A person carrying out work in the Cemetery shall so far as possible, prepare the material required in the erection and completion of the work before it is taken to the Cemetery.

31. A person shall not take materials into the Cemetery except through such entrances as the Secretary directs and shall not convey any materials on a vehicle having wheels of less than 100 millimetres in width, except where the vehicle is a wheelbarrow or trolley or where the person otherwise has the permission of the Secretary.

32. Any person taking part in erecting any monument or attending to any grave shall comply with the following rules—

- (a) No rubbish, soil, sand or other material removed in attending to a grave shall be placed on any other grave, and if placed on any adjoining ground shall be removed immediately the work is completed.
- (b) No sand, soil, loam or other material shall be taken from any portion of the Cemetery for use in the erection of any monument or other work except with the permission of the Secretary.
- (c) The erection of any monument or other work and the wheeling and carting of any material shall be subject to the supervision of the Secretary.

33. A monumental mason or other tradesman/workman shall not carry out any work within the Cemetery except within the hours specified for the opening and closing of the gates on weekdays and before noon on Saturdays.

34. A person shall not carry out any work in the Cemetery between noon on Saturday and the opening of the gates on Monday morning without the written permission of the Board.

35. A monumental mason or other person working in the Cemetery who at noon on a Saturday is leaving any piece of work uncompleted, shall leave the work in a neat and safe condition to the satisfaction of the Secretary.

36. A monumental mason or other tradesman shall not commence any work within the Cemetery unless he has deposited with the Secretary the sum of \$10.00 which shall be held in Trust and shall be forfeited if he fails to comply with the provisions of any one of the preceding By-laws 25, 26, 27, 28, 29 and 35.

37. All workmen, whether employed by the Board or by any other person shall, at all times whilst within the boundaries of the Cemetery, be subject to the supervision of the Secretary and shall obey such lawful directions as that Officer may find it necessary to give. Any workmen, permitting any breach of the By-laws, or refusing or neglecting to comply with any directions of the said Secretary shall be removed from the Cemetery.

38. The applicant for an "Order for Burial" in the Manjimup Memorial Gardens Cemetery shall, within three (3) months of the date of application, cause to be placed on the grave a headstone complying with the requirements of By-law 25 or a metal plaque bearing only the number of the grave in raised letters. This metal plaque shall be the only permissible method of marking a grave other than that specified in By-law 25.

39. A child under the age of ten (10) years shall not enter the Cemetery unless he is in the care of some adult person.

40. Smoking shall not be allowed within the Cemetery, nor shall any fireworks be discharged therein.

41. No person shall remove any plant, tree, shrub, flower (other than withered flowers) or any article from any grave without first obtaining a permit from the Trustees. A person removing withered flowers from graves shall place them in two receptacles provided for this purpose by the Board.

42. No person shall pluck any tree, plant, shrub or flower growing in any portion of the Cemetery.

43. No person shall remove or carry away or attempt to carry out of the Cemetery any tree, plant, shrub, flower, earth or other material without the written authority of the Board.

44. Any person violating the rules of propriety and decorum or committing any nuisance or trespass, behaving in an offensive or unruly manner or injuring any tree, shrub, flower border, grave or any erection, or in any way infringing these By-laws shall be expelled from the Cemetery.

45. No person shall promote or advertise or carry on within the Cemetery any trade business or calling, either by solicitation, distribution of circulars or cards, or otherwise, or by any system of advertising whatsoever without the written consent of the Board. Any person infringing this By-law may be expelled from the Cemetery.

46. A person shall not plant any shrubs, grass or flowers on any grave except with the consent of the Secretary.

47. A person may with the permission of the grantee of the "Right of Burial" of a plot, decorate the grave with natural flowers set in orthodox vases. The decorations shall be confined to the space occupied by the tombstone and foundations. No glass domes wreaths or enclosed cloches shall be permitted.

48. The Trustees shall maintain the lawn plots planted with grass.

49. The Board may grant to the Defence Department of the Commonwealth without fee, a permit to erect monuments on the graves of deceased members of the Armed Forces.

50. The Trustees may grant plots in the Cemetery free of charge if it is proved to the satisfaction of the Trustees—

(a) that the deceased was a returned Serviceman or Servicewoman who died as a result of injuries received at war; and

(b) that the relatives of the deceased are in necessitous circumstances.

51. Any person who contravenes any provision of these By-laws commits an offence and shall for every offence be liable to a penalty not exceeding \$20.00 and in the case of a continuing breach a further sum not exceeding \$2.00 for every day during which the breach continues. A person committing a breach of any By-law shall be forthwith removed from the Cemetery by the Board, the Secretary or other Officer of the Trustees or by a member of the Police Force and if he resists removal or returns to the Cemetery within twenty-four (24) hours without the consent of the Secretary, he shall be treated as a trespasser and may be proceeded against accordingly.

SCHEDULE "A"

Balbarrup (old), Balbarrup, Manjimup, Northcliffe, Pemberton, Walpole and
Manjimup Memorial Gardens Cemeteries

FORM OF INSTRUCTION FOR GRAVES AND APPLICATION
FOR ORDER OF BURIAL

Answers to the following questions to be supplied at the time of making
application:

- Date
1. Name of deceased
 2. Age of deceased
 3. Date of Death
 4. Last residence of deceased
 5. Place where death occurred
 6. Date and hour of burial
 7. Birthplace of deceased
 8. Supposed cause of death
 9. What religious affiliation
 10. Number of grave
 11. Name of Minister or Person Officiating at the Grave
 12. Size of grave
 13. Name of Undertaker
 14. Depth of grave
- Signature of person making application
- Application received this day of
..... at
o'clock.....m.

Shire Clerk

Dated this 26th day of October 1990.

The Common Seal of the Shire of Manjimup was hereunto affixed in the
presence of:

M. E. DAUBNEY, Shire President.
M.D. RIGOLL, Shire Clerk.

Recommended—

G. L. HILL, Minister for Local Government.

Approved by His Excellency the Governor in Executive Council this 18th day
of December 1990.

D. G. BLIGHT, Clerk of the Council.

LG401

DOG ACT 1976

Town of Northam

It is hereby notified for public information that Michelle Renae Wilson has been appointed as a
Registration Officer under the Dog Act 1976 and the Dog Amendment Act 1987 as from 3 December
1990.

The cancellation of the appointment of Julie Martin as an Authorised Officer is hereby appointed.

B. H. WITTBERT, Town Clerk.
J. R. BRIDGHAM, Manager Health and Urban Development.

LG402

DOG ACT 1976

Shire of Carnamah

It is hereby notified for public information that the following personnel have been appointed authorised persons under the provisions of the Dog Act 1976.

John Russell Herold; Ronald Alfred Chapman; Milton Lancelot Croft; Eric McBriar; Teresa Leah Finch; Renae Ann Wilton; Vanessa Jane Henson; Carmel Lorraine Clark; Paul Maxwell Kimber; Edward David Williams.

All previous appointments are hereby cancelled.

M. L. CROFT, Shire Clerk.

LG403

City of Perth

Appointment of Authorised Persons

It is hereby notified for public information that Messrs. F. V. Buise, J. P. Tiller, D. J. Simms, A. Yassin, R. L. Townsend and S. J. Cleaver have been appointed by the City of Perth as authorised persons under the following Acts and By-Laws—

Health Act 1911

Litter Act 1979

Dog Act 1976

Local Government Act 1960 (section 242A and 245A and City of Perth By-Law Nos. 5, 6, 13, 23, 61 and 80).

Mr F. V. Buise and J. P. Tiller have been appointed as authorised persons under the Environmental Protection Act.

Mrs K. Croft has been appointed a Registration Officer under the Dog Act 1976.

The appointment of Mrs J. Walsh as a Registration Officer is hereby cancelled.

Dated at Perth on 10 December 1990.

R. F. DAWSON, Chief Executive/Town Clerk.

LG404

DOG ACT 1976

City of Rockingham

It is hereby notified for public information that the following persons have been appointed as Dog Registration Officers under the provisions of the Dog Act 1976—

Wayne Edward Smith; Trevor Allen; Debbie Anne Dunne; Linda Anne Fimmano; John Edward Simmons; Kerrie Phillipa Booth; Samantha Jane Chapman; Vicki Anne Clarke; Naomi Mara Leisk; Erin Rachel Schofield; Louise Anne Deveney; Keith Frederick Ashfield; Robert William Fuller; Barry Hugh Cook; James Miller Charters.

All previous appointments are hereby cancelled.

G. G. HOLLAND, Town Clerk.

LG405

LOCAL GOVERNMENT ACT 1960

City of Canning

Closure of Private Street

Department of Local Government,
Perth, 12 December 1990.

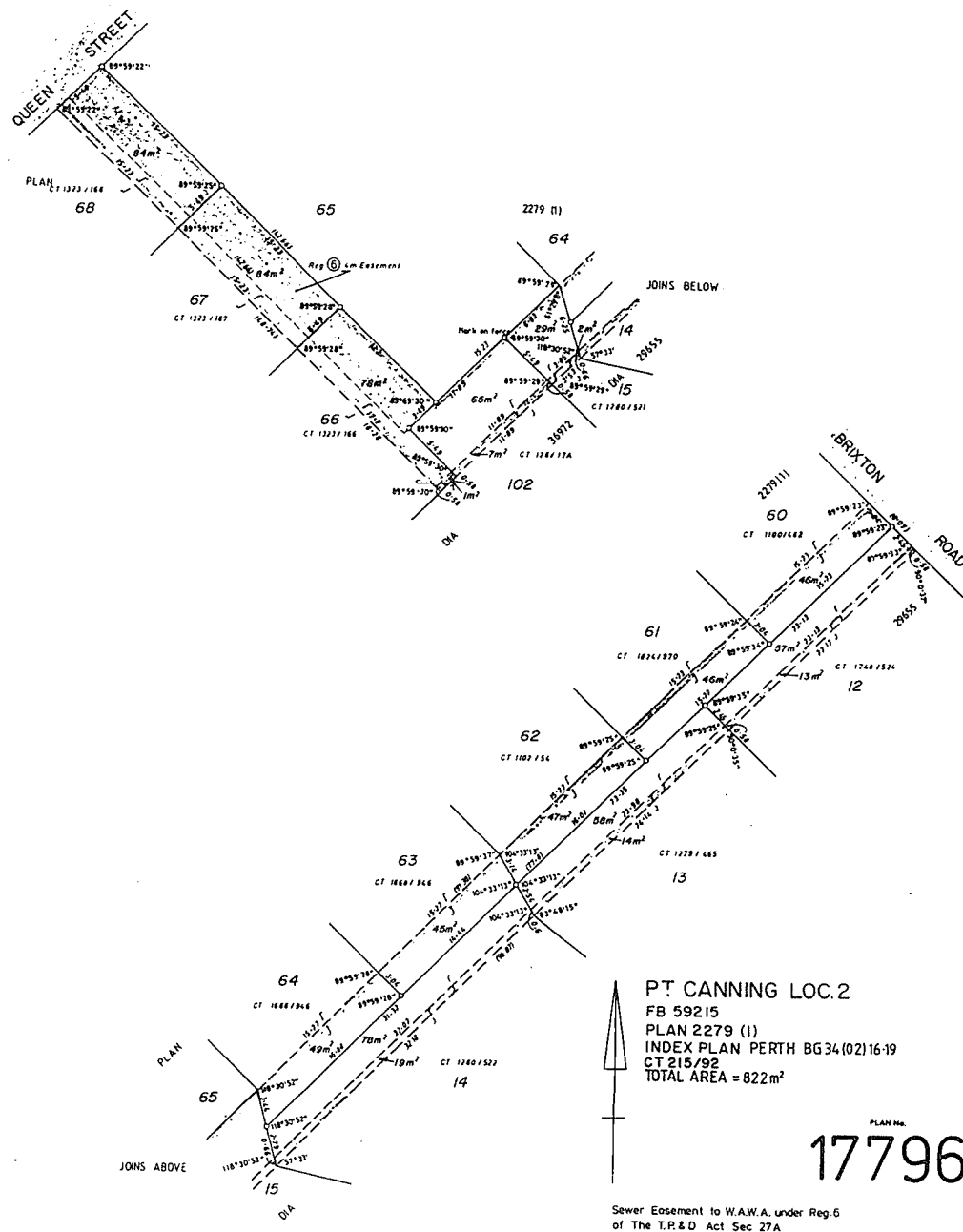
LG: CI4-12J.

It is hereby notified for public information that His Excellency the Governor has approved under the provisions of section 297A of the Local Government Act 1960, the resolution passed by the City of Canning that the private street which is described as being portion of Canning Location 2, being portion of the land coloured brown on Plan 2279(1) and being part of the land contained in

Certificate of Title Volume 215, Folio 92 be closed, and the land contained therein be amalgamated with adjoining Lots 60-64 (inclusive) Queen Street, Lots 66-68 (inclusive) and Lot 102 Chapman Road and Lots 12-15 (inclusive) Jenever Place, Bentley, as shown in the Schedule hereunder.

S. COLE, Acting Executive Director,
Local Government Department.

Schedule
(Plan No. 17796)



LG406

LOCAL GOVERNMENT ACT 1960

City of Perth

Closure of Private Street

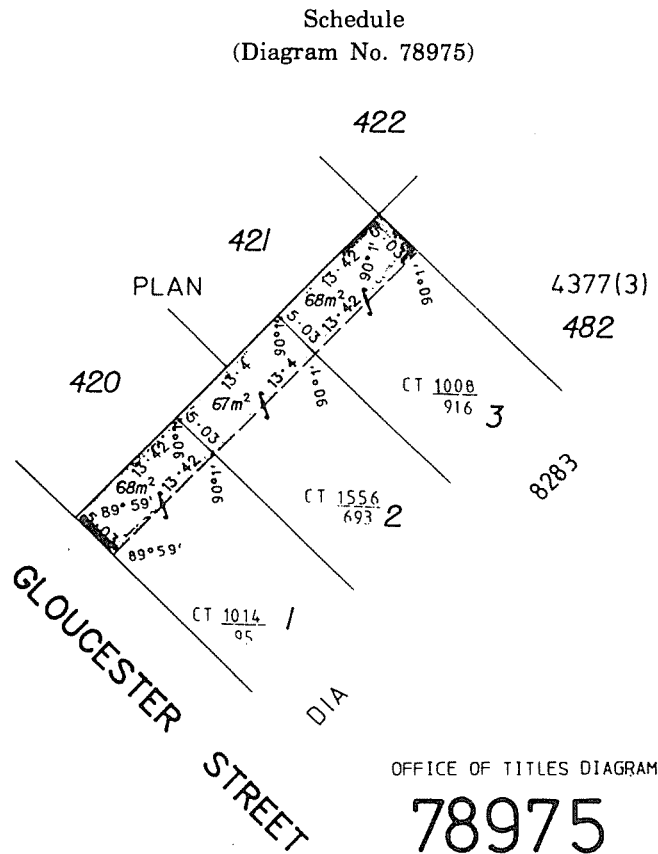
Department of Local Government,
Perth, 17 December 1990.

LG: P 4-12C.

It is hereby notified for public information that His Excellency the Governor has approved under the provisions of section 297A of the Local Government Act 1960, the resolution passed by the City of Perth that the private street which is described as being the whole of land coloured brown and

marked R.O.W. on Diagram 8283 and being portion of the land contained in Certificate of Title Volume 1008 Folio 900 be closed, and the land contained therein be amalgamated with adjoining Lots 1-3 McMaster Street, Victoria Park as shown in the Schedule hereunder.

S. COLE, Acting Executive Director,
Local Government Department.



LG407

LOCAL GOVERNMENT ACT 1960

City of Stirling

Closure of Private Street

Department of Local Government,
Perth, 18 December 1990.

LG: ST 4-12 P2.

It is hereby notified for public information that His Excellency the Governor has approved under the provisions of section 297A of the Local Government Act 1960, the resolution passed by the City of Stirling that the private street which is described as being portion of Perthshire Location Au and being the land shown as right-of-way on Diagram 26994 and being part of the land comprised in

Certificate of Title Volume 1251 Folio 559 be closed and the land contained therein be amalgamated with adjoining Lots 174 and 175 Chipala Road and Lot 185 Canara Road, Balga as shown in the Schedule hereunder.

S. COLE, Acting Executive Director,
Local Government Department.

Schedule
(Diagram No. 79066)

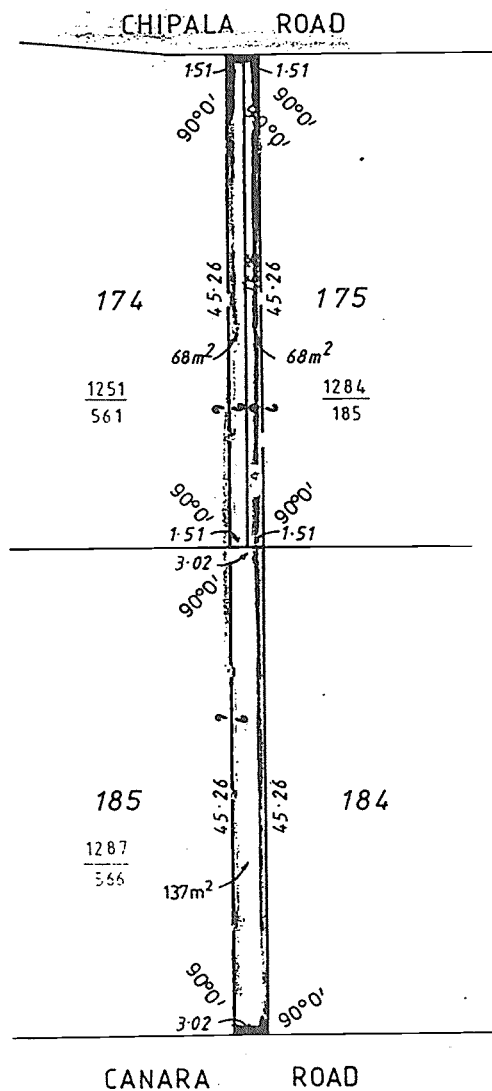


Diagram No.

79066

LG408

Shire of Busselton
Firebreak Inspection Officer

It is hereby notified for public information that Mr Joseph Albert Johnson has been appointed Firebreak Inspection Officer, in accordance with section 33 of the Bush Fires Act 1954.

I. W. STUBBS, Shire Clerk.

LG409

LOCAL GOVERNMENT ACT 1960

Twenty Second Schedule

Western Australia

Form No. 1

Municipality of the City of Belmont

NOTICE REQUIRING PAYMENT OF RATES PRIOR TO SALE

The several registered proprietors or owners in fee simple, of the several pieces of land described in the third column of the Appendix to this notice and persons appearing in the Register Book to have respectively an estate or interest in the land, and whose names appear in the first column of the Appendix to this notice.

Take notice that—

- (1) Default has been made in the payment to the council of the abovenamed Municipality a rate charged on the several pieces of land described in the third column of the Appendix to this Notice; and the default has continued in respect of each separate piece of land for a period greater than three years;
- (2) The total amount owing to the council in respect of rates and other amounts charged on each piece of land is shown in the second column of the Appendix set opposite the description of that piece of land;
- (3) Payment of these amounts representing rates, and charges (as the case requires) is hereby required; and
- (4) In default of payment, the pieces of land will be offered for sale by public auction after the expiration of one hundred and five days from the date of service of this notice at a time appointed by the Council.

The pieces of land in respect of which the rates specified in the second column of the Appendix are owing, are those severally described in the third column of the Appendix and set opposite the respective amounts so specified.

Appendix

Names of Registered Proprietors or Owners, and also of all other Persons having an Estate or Interest in the land	Amount owing showing separately the amount owing as Rates, and any other Amounts owing	Description of the several pieces of land referred to
Bunyah Nominees Pty Ltd National Companies and Securities Commission Water Authority of WA Commissioner of State Taxation	\$4 831.95 (plus costs)	Swan Location 34, being Lot 7 on Plan 11357 C/T Volume 1420 Folio 373 known as 97 Leach Highway, Cloverdale
Bunyah Nominees Pty Ltd National Companies and Securities Commission Water Authority of WA Commissioner of State Taxation Beneficial Finance Corporation Ltd	\$9 481.18 (plus costs)	Swan Location 34, being Lot 8 on Plan 11357 C/T Volume 1420 Folio 374 known as 99 Leach Highway, Cloverdale

Dated 14 December 1990.

B. R. GENONI, Town Clerk.

LG901

LOCAL GOVERNMENT ACT 1960

City of South Perth

Notice of Intention to Borrow Proposed Loan (No. 185) of \$350 000

Pursuant to section 610 of the Local Government Act 1960, the City of South Perth hereby gives notice that it proposes to borrow money by the sale of a debenture, repayable at the office of the Lender, on the following terms and conditions—

Amount: \$350 000. Repayment: Quarterly instalments of principal and interest. Purpose: Roadworks, Streetscape and Foreshore Development in the Mends Street area.

Plans, specifications and estimates as required by section 609 of the Act are available for inspection at the office of the Council during normal business hours for thirty five (35) days after publication of this notice.

Dated 21 December 1990.

D. B. ERNST, Chief Executive/Town Clerk.

MAIN ROADS**MA401****PUBLIC WORKS ACT 1902
SALE OF LAND**

MRD 41-332-12.

Notice is hereby given that His Excellency the Governor has authorised under section 29 (7) (a) (ii) of the Public Works Act 1902, the sale by public auction or private contract of the land hereunder described, such land being no longer required for the work for which it was acquired.

Land

- Portion of Swan Location 92 and being part of Lot 14 on Diagram 17675 and being part of the land comprised in Certificate of Title Volume 1840 Folio 362 (Gribble Road, Gwelup).
- Portion of Swan Location 92 and being part of Lot 24 on Diagram 39324 and being part of the land comprised in Certificate of Title Volume 1840 Folio 363 (Gribble Road, Gwelup).

Dated this 19th day of December 1990.

D. R. WARNER, Director Administration and Finance,
Main Roads Department.

MA501

MRD 42-30-C

**MAIN ROADS ACT 1930; PUBLIC WORKS ACT 1902
NOTICE OF INTENTION TO TAKE OR RESUME LAND**

The Minister for Works hereby gives notice, in accordance with the provisions of section 17 (2) of the Public Works Act 1902 that it is intended to take or resume under section 17 (1) of that Act the pieces or parcels of land described in the Schedule hereto and being all in the Brookton District, for the purpose of the following public works namely, the widening and realignment of the Armadale-Ravensthorpe Road (101.5-102.90 SLK) and that the said pieces or parcels of land are marked off on Plan MRD WA 9009-031-1 which may be inspected at the office of the Commissioner of Main Roads, Waterloo Crescent, East Perth.

Schedule

No.	Owner or Reputed Owner	Occupier or Reputed Occupier	Description	Area (Approx)
1.	Allan Chittleborough ..	A. Chittleborough	Part of Avon Location 4747 and being part of the land contained in Certificate of Title Volume 1192 Folio 976	1.604 6 ha
2.	Allan Chittleborough ..	A. Chittleborough	Part of Avon Location 4339 and being part of the land contained in Certificate of Title Volume 1728 Folio 441	1.145 1 ha

Dated this 19th day of December 1990.

D. R. WARNER, Director Administration and Finance,
Main Roads Department.

MA502

MRD 42-258-D

**MAIN ROADS ACT 1930; PUBLIC WORKS ACT 1902
NOTICE OF INTENTION TO TAKE OR RESUME LAND**

The Minister for Works hereby gives notice, in accordance with the provisions of section 17 (2) of the Public Works Act 1902 that it is intended to take or resume under section 17 (1) of that Act the pieces or parcels of land described in the Schedule hereto and being all in the Gnowangerup District, for the purpose of the following public works namely, the widening and realignment of the Broomehill-Jerramungup Road M5 (SLK 71.58) and that the said pieces or parcels of land are marked off on Plan MRD WA 8901-12 which may be inspected at the office of the Commissioner of Main Roads, Waterloo Crescent, East Perth.

Schedule

No.	Owner or Reputed Owner	Occupier or Reputed Occupier	Description	Area (Approx)
1.	Slabwell Pty Ltd	Murray Ernest Dudley Vivian, Mavis Joan Vivian and Russell Dudley Vivian (Lessee <i>vide</i> Caveat E114149)	Portion of Plantagenet Location 3016 and being part of the land contained in Certificate of Title Volume 1198 Folio 176	3.452 5 ha
2.	Slabwell Pty Ltd	Murray Ernest Dudley Vivian, Mavis Joan Vivian and Russell Dudley Vivian (Lessee <i>vide</i> Caveat E114149)	Portion of Plantagenet Location 3013 and being part of the land contained in Certificate of Title Volume 225 Folio 198A	3.841 m ²

Dated this 19th day of December 1990.

D. R. WARNER, Director Administration and Finance,
Main Roads Department.

MA503

MRD 41-213-10

MAIN ROADS ACT 1930; PUBLIC WORKS ACT 1902

Notice of Intention to Take or Resume Land

The Minister for Works hereby gives notice, in accordance with the provisions of section 17 (2) of the Public Works Act 1902 that it is intended to take or resume under section 17 (1) of that Act the pieces or parcels of land described in the Schedule hereto and being all in the Swan District, for the purpose of the following public works namely, road widening, corner of Great Northern Highway and McDonald Street and that the said pieces or parcels of land are marked off on LTO Diagram 76394 which may be inspected at the office of the Commissioner of Main Roads, Waterloo Crescent, East Perth.

Schedule

No.	Owner or Reputed Owner	Occupier or Reputed Occupier	Description	Area (Approx)
1.	Halina Kosovich, George Makarov and Susan Carol Makarov	Hon Minister for Works	Portion of Swan Location 6 and being part of Lot 72 on Plan 3598 and being part of the land comprised in Certificate of Title Volume 1043 Folio 722	20 m ²

Dated this 19th day of December 1990.

D. R. WARNER, Director Administration and Finance,
Main Roads Department.

MINES

MN301

EXPLOSIVES AND DANGEROUS GOODS ACT 1961

**EXPLOSIVES AND DANGEROUS GOODS (AUTHORIZED EXPLOSIVES)
AMENDMENT ORDER (No. 12) 1990**

Made by the Minister for Mines under section 14.

Citation

1. This Order may be cited as the *Explosives and Dangerous Goods (Authorized Explosives) Amendment Order (No. 12) 1990*.

Commencement

2. This Order shall take effect on and from the day on which notice of this Order is published in the *Government Gazette*.

Principal Order varied

3. The Schedule to the *Explosives and Dangerous Goods (Authorized Explosives) Order 1988** is varied under the heading "Classification 1.5D" by inserting in its appropriate alphabetical position in the Schedule the following—

" (0332) Powergel 2 500 UB (ICI) (ZZ)

(0332) Powergel 2 500 UBX (ICI) (ZZ) ".

[*Published in the Gazette of 13 May 1988 at pp. 1634-1640. For amendments to 3 November 1990 see page 227 of 1989 Index to Legislation of Western Australia and the Gazettes of 6 July, 27 July, 10 August, 21 September, 5 and 19 October 1990 and 23 November 1990.]

JEFF CARR, Minister for Mines.

MN401**PETROLEUM ACT 1967****Notice of Extension of Application Period for Exploration Permits**

By notice made in the *Government Gazette* No. 142 of 23 November 1990 applications were invited for petroleum exploration permits over Areas L90-8 and L90-9 and stated that the application period would close at 4.00 pm on Friday, 25 January 1991.

It is now advised that the application period for these areas has been extended to 4.00 pm Friday, 22nd March 1991.

IAN FRASER, Director Petroleum Division.

MN402**PETROLEUM (SUBMERGED LANDS) ACT 1982****Notice of Extension of Application Period for Exploration Permits**

By notice made in the *Government Gazette* No. 142 of 23 November 1990 applications were invited for petroleum exploration permits over Areas T90-1 and T90-2 and stated that the application period would close at 4.00 p.m. on Friday, 25 January 1991.

It is now advised that the application period for these areas has been extended to 4.00 p.m., Friday, 22 March 1991.

IAN FRASER, Director Petroleum Division.

MN403**Commonwealth of Australia****PETROLEUM (SUBMERGED LANDS) ACT 1967****NOTICE OF GRANT OF RENEWAL OF EXPLORATION PERMIT**

Department of Mines,
Perth, 21 December 1990.

Exploration Permit WA-28P held by Woodside Petroleum Development Pty Ltd of Level 40, 385 Bourke Street, Melbourne, Victoria 3000, Woodside Oil Limited of Level 40, 385 Bourke Street, Melbourne, Victoria 3000, Mid-Eastern Oil Ltd of Level 40, 385 Bourke Street, Melbourne, Victoria 3000, Shell Development (Australia) Proprietary Limited of Shell House, 1 Spring Street, Melbourne, Victoria 3000, BHP Petroleum (North West Shelf) Pty Ltd of Collins Tower, 35 Collins Street, Melbourne, Victoria 3000, BP Developments Australia Ltd of BP House, 1 Albert Road, Melbourne, Victoria 3004, Chevron Asiatic Limited of 24th Floor, St Martin's Tower, 44 St George's Terrace, Perth, Western Australia 6000, Japan Australia LNG (MIMI) Pty Ltd of Level 33, 385 Bourke Street, Melbourne, Victoria 3004, has been renewed in accordance with the provisions of the above Act for a further period of five years commencing 12 December 1990.

IAN FRASER, Director Petroleum Division.

MN404

MINING ACT 1978

NOTICE OF APPLICATION FOR AN ORDER FOR FORFEITURE

Department of Mines.

In accordance with Regulation 49 (2) (c) of the Mining Act 1978, notice is hereby given that the licences are liable to forfeiture under the provisions of section 96 (1) (a) for breach of covenant, *viz.* non payment of rent.

To be heard in the Warden's Court, Kununurra on the 31st January 1991.

KIMBERLEY MINERAL FIELD

P80/894—Mount Dockerell Mining NL

P80/895—Mount Dockerell Mining NL

P80/916—Kilmorna Gold NL

P80/1142—Peter Arthur Leech

P80/1145—Peter Arthur Leech

Kathryn Sandra Leech

OCCUPATIONAL HEALTH SAFETY AND WELFARE

OA401

OCCUPATIONAL HEALTH, SAFETY AND WELFARE ACT 1984

OCCUPATIONAL HEALTH, SAFETY AND WELFARE REGULATIONS 1988

EXEMPTION CERTIFICATE UNDER REGULATION 213 (No. 18 of 1990)

I, Neil Bartholomaeus, Commissioner for Occupational Health, Safety and Welfare, hereby grant an exemption to A. Goninan & Co Limited from the requirements of Regulation 507 (2) (c) of the Occupational Health, Safety and Welfare Regulations 1988 for the purpose of lifting a locomotive onto a road transporter on one occasion only, to be on or before 31 December 1990, subject to—

- (i) the lift not exceeding 120 tonnes;
- (ii) the 4 x P & H Kobelco T500 cranes used for the lift to have a boom angle not less than 60° and a boom length not greater than 10.92 metres;
- (iii) no luffing or slewing during the lift;
- (iv) a certificated rigger controlling the lift; and
- (v) approved procedures for lifting a locomotive.

This exemption replaces the reference to 15 December 1990, in exemption No. 15 of 1990.

Dated this 10th day of December 1990.

NEIL BARTHOLOMAEUS, Commissioner for Occupational,
Health, Safety and Welfare.

PARLIAMENT

PA301

HEALTH (PET MEAT) REGULATIONS 1990

NOTICE OF DISALLOWANCE OF REGULATION

Regulation 24 (3)

This notice is published under section 42 (5) of the *Interpretation Act 1984*.

Citation

1. This notice may be cited as the *Health (Pet Meat) Regulations 1990 (Disallowance of Regulation 24 (3)) Notice 1990*.

Disallowance

2. By resolution of the Legislative Council passed on 5 December 1990, regulation 24 (3) of the *Health (Pet Meat) Regulations 1990** was disallowed.

[*Published in the Government Gazette on 16 November 1990 at pp. 5645-80 (Erratum 23 November 1990).]

L. B. MARQUET, Clerk of the Legislative Council.

PA401

PARLIAMENT OF WESTERN AUSTRALIA

Bill Assented To

It is hereby notified for public information that His Excellency the Governor has Assented in the name and on behalf of Her Majesty the Queen, on the date shown, to the undermentioned Bill passed by the Legislative Council and the Legislative Assembly during the Second Session of the Thirty-third Parliament.

Short Title of Bill; Date of Assent; Act No.

Industrial Lands Development Authority Amendment Act 1990; 6 December 1990; No. 52 of 1990.

L. B. MARQUET, Clerk of the Parliaments.

PA402

PARLIAMENT OF WESTERN AUSTRALIA

Bills Assented To

It is hereby notified for public information that His Excellency the Governor has Assented in the name and on behalf of Her Majesty the Queen, on the dates shown, to the undermentioned Bills passed by the Legislative Council and the Legislative Assembly during the Second Session of the Thirty-Third Parliament.

Short Title of Bill; Date of Assent; Act No.

Pay-roll Tax Amendment Act 1990; 17 December 1990; No. 53 of 1990.

Pay-roll Tax Assessment Amendment Act 1990; 17 December 1990; No. 54 of 1990.

WAGH Financial Obligations Act 1990; 17 December 1990; No. 55 of 1990.

Debits Tax Act 1990; 17 December 1990; No. 56 of 1990.

Debits Tax Assessment Act 1990; 17 December 1990; No. 57 of 1990.

Acts Amendment (Betting Tax and Stamp Duty) Act (No. 2) 1990; 17 December 1990; No. 58 of 1990.

Bookmakers Betting Tax Amendment Act 1990; 17 December 1990; No. 59 of 1990.

Road Traffic Amendment Act (No. 3) 1990; 17 December 1990; No. 60 of 1990.

Community Corrections Legislation Amendment Act 1990; 17 December 1990; No. 61 of 1990.

Judges' Salaries and Pensions Amendment Act 1990; 17 December 1990; No. 62 of 1990.

Western Australian College of Advanced Education Amendment Act 1990; 17 December 1990; No. 63 of 1990.

Family Court Amendment Act 1990; 17 December 1990; No. 64 of 1990.

Loan Act 1990; 17 December 1990; No. 65 of 1990.

Electoral Amendment Act 1990; 17 December 1990; No. 66 of 1990.

Housing Agreement (Commonwealth and State) Act 1990; 17 December 1990; No. 67 of 1990.

Mental Health Amendment Act 1990; 17 December 1990; No. 68 of 1990.

Employers Indemnity Policies (Premium Rates) Act 1990; 17 December 1990; No. 69 of 1990.

Government Railways Amendment Act (No. 2) 1990; 17 December 1990; No. 79 of 1990.

Occupational Health, Safety and Welfare Amendment Act 1990; 17 December 1990; No. 84 of 1990.

Acts Amendment (Contributions to Legal Aid Funding) Act 1990; 17 December 1990; No. 86 of 1990.

Government Railways Amendment Act 1990; 17 December 1990; No. 87 of 1990.

Pearling Act 1990; 17 December 1990; No. 88 of 1990.

Soil and Land Conservation Amendment Act 1990; 17 December 1990; No. 91 of 1990.

Builders' Registration Amendment Act 1990; 17 December 1990; No. 93 of 1990.

L. B. MARQUET, Clerk of the Parliaments.

PLANNING AND URBAN DEVELOPMENT

PD401

TOWN PLANNING AND DEVELOPMENT ACT 1928
SCHEME AMENDMENT AVAILABLE FOR INSPECTION*City of Canning*

Town Planning Scheme No. 16—Amendment No. 580

Ref: 853/2/16/18, Pt. 580.

Notice is hereby given that the City of Canning has prepared the abovementioned scheme amendment for the purpose of rezoning Lot 195 Barracuda Drive (Barracuda Reserve) and Lot 1667 Hilltop Rise (Hilltop Reserve) from "Single Residential Class 3" to Reserve for "Local Park and Recreation".

Plans and documents setting out and explaining the scheme amendment have been deposited at Council Offices, 1317 Albany Highway, Cannington and at the Department of Planning and Urban Development, Albert Facey House, 469-489 Wellington Street, Perth, and will be available for inspection during office hours up to and including 1 February 1991.

Submissions on the scheme amendment should be made in writing on Form No. 4 and lodged with the undersigned on or before 1 February 1991.

This amendment is available for inspection in order to provide an opportunity for public comment and it should not be construed that final approval will be granted.

I. F. KINNER, Town Clerk.

PD402

TOWN PLANNING AND DEVELOPMENT ACT 1928
SCHEME AMENDMENT AVAILABLE FOR INSPECTION
City of Gosnells

Town Planning Scheme No. 1—Amendment No. 347

Ref: 853/2/25/1, Pt. 347.

Notice is hereby given that the City of Gosnells has prepared the abovementioned scheme amendment for the purpose of allowing an additional use "Car Yard" to Lots 15 and 16 Albany Highway, Maddington.

Plans and documents setting out and explaining the scheme amendment have been deposited at Council Offices, 2120 Albany Highway, Gosnells and at the Department of Planning and Urban Development, Albert Facey House, 469-489 Wellington Street, Perth, and will be available for inspection during office hours up to and including 1 February 1991.

Submissions on the scheme amendment should be made in writing on Form No. 4 and lodged with the undersigned on or before 1 February 1991.

This amendment is available for inspection in order to provide an opportunity for public comment and it should not be construed that final approval will be granted.

G. WHITELEY, Town Clerk.

PD403

TOWN PLANNING AND DEVELOPMENT ACT 1928
SCHEME AMENDMENT AVAILABLE FOR INSPECTION
City of Mandurah

Town Planning Scheme No. 1A—Amendment No. 163

Ref: 853/6/13/9, Pt. 163.

Notice is hereby given that the City of Mandurah has prepared the abovementioned scheme amendment for the purpose of—

1. Rezoning portion of Pt. Lot 290, Cockburn Sound Location 16 from "Residential 1" to "Local Recreation Reserve".
2. Rezoning portion of Pt. Lot 290, Cockburn Sound Location 16 from "Local Recreation Reserve" to "Residential 1".

Plans and documents setting out and explaining the scheme amendment have been deposited at Council Offices, Mandurah Terrace, Mandurah and at the Department of Planning and Urban Development, Albert Facey House, 469-489 Wellington Street, Perth, and will be available for inspection during office hours up to and including 18 January 1991.

Submissions on the scheme amendment should be made in writing on Form No. 4 and lodged with the undersigned on or before 18 January 1991.

This amendment is available for inspection in order to provide an opportunity for public comment and it should not be construed that final approval will be granted.

K. W. DONOHOE, Town Clerk.

PD404

TOWN PLANNING AND DEVELOPMENT ACT 1928
SCHEME AMENDMENT AVAILABLE FOR INSPECTION
City of Wanneroo

Town Planning Scheme No. 1—Amendment No. 532

Ref: 853/2/30/1, Pt. 532.

Notice is hereby given that the City of Wanneroo has prepared the abovementioned scheme amendment for the purpose of rezoning Portion Swan Location 10147 corner Marmion Avenue/Burragah Way, Duncraig from "Residential Development" to "Commercial".

Plans and documents setting out and explaining the scheme amendment have been deposited at Council Offices, Boas Avenue, Joondalup and at the Department of Planning and Urban Development, Albert Facey House, 469-489 Wellington Street, Perth, and will be available for inspection during office hours up to and including February 1, 1991.

Submissions on the scheme amendment should be made in writing on Form No. 4 and lodged with the undersigned on or before February 1, 1991.

This Amendment is available for inspection in order to provide an opportunity for public comment and it should not be construed that final approval will be granted.

R. F. COFFEY, Town Clerk.

PD405

**TOWN PLANNING AND DEVELOPMENT ACT 1928
SCHEME AMENDMENTS AVAILABLE FOR INSPECTION**

Shire of Bridgetown-Greenbushes

Town Planning Scheme No. 4—Amendment No's. 10 and 13

Ref: 853/6/5/4, Pt's. 10 and 13.

Notice is hereby given that the Shire of Bridgetown-Greenbushes has prepared the abovementioned scheme amendments for the purpose of—

Amendment No. 10—

inserting Conditions of Development in Schedule 3 for Special Rural Zones Nelson Locations 151 and 285; Pt Nelson Location 227 and 295; and Tweed Location 902.

Amendment No. 13—

rezoning the 4ha northern portion of Part lot 1, South Western Highway, from "Rural 2" to "Special Rural".

Plans and documents setting out and explaining the scheme amendments have been deposited at Council Offices, Corner of Hampton and Steere Streets, Bridgetown and at the Department of Planning and Urban Development, Albert Facey House, 469-489 Wellington Street, Perth, and will be available for inspection during office hours up to and including February 1, 1991.

Submissions on the scheme amendments should be made in writing on Form No. 4 and lodged with the undersigned on or before February 1, 1991.

These Amendments are available for inspection in order to provide an opportunity for public comment and it should not be construed that final approval will be granted.

K. L. HILL, Shire Clerk.

PD406

**TOWN PLANNING AND DEVELOPMENT ACT 1928
SCHEME AMENDMENT AVAILABLE FOR INSPECTION**

Shire of Busselton

Town Planning Scheme No. 5—Amendment No. 91

Ref: 853/6/6/6, Pt. 91.

Notice is hereby given that the Shire of Busselton has prepared the abovementioned scheme amendment for the purpose of—

1. Introducing into the Scheme Text provisions to control the use of highly reflective building materials for development in the Shire.
2. The delineation of land control areas applicable on a Design Control Area Map.

Plans and documents setting out and explaining the scheme amendment have been deposited at Council Offices, Southern Drive, Busselton and at the Department of Planning and Urban Development, Albert Facey House, 469-489 Wellington Street, Perth, and will be available for inspection during office hours up to and including January 18, 1991.

Submissions on the scheme amendment should be made in writing on Form No. 4 and lodged with the undersigned on or before January 18, 1991.

This Amendment is available for inspection in order to provide an opportunity for public comment and it should not be construed that final approval will be granted.

B. N. CAMERON, Shire Clerk.

PD407

TOWN PLANNING AND DEVELOPMENT ACT 1928
SCHEME AMENDMENT AVAILABLE FOR INSPECTION

Shire of Busselton

Town Planning Scheme No. 5—Amendment No. 178

Ref: 853/6/6/6, Pt. 178.

Notice is hereby given that the Shire of Busselton has prepared the abovementioned scheme amendment for the purpose of rezoning Lot 32 corner of Kent and Gale Streets from "Single Residential" to "Group Residential".

Plans and documents setting out and explaining the scheme amendment have been deposited at Council Offices, Southern Drive, Busselton and at the Department of Planning and Urban Development, Albert Facey House, 469-489 Wellington Street, Perth, and will be available for inspection during office hours up to and including January 18, 1991.

Submissions on the scheme amendment should be made in writing on Form No. 4 and lodged with the undersigned on or before January 18, 1991.

This amendment is available for inspection in order to provide an opportunity for public comment and it should not be construed that final approval will be granted.

K. A. WHITE, Acting Shire Clerk.

PD408

TOWN PLANNING AND DEVELOPMENT ACT 1928
SCHEME AMENDMENT AVAILABLE FOR INSPECTION

Shire of Denmark

Town Planning Scheme No. 2—Amendment No. 36

Ref: 853/5/7/2, Pt. 36.

Notice is hereby given that the Shire of Denmark has prepared the abovementioned scheme amendment for the purpose of rezoning Pt Lot 2 and Lot 3 of Plantagenet Location 2015 Ocean Beach Road, Denmark from Rural to Residential 1 and inserting a new Clause relating to Town Planning Scheme Policies and Subdivision Guide Plans.

Plans and documents setting out and explaining the scheme amendment have been deposited at Council Offices, Strickland Street, Denmark and at the Department of Planning and Urban Development, Albert Facey House, 469-489 Wellington Street, Perth, and will be available for inspection during office hours up to and including February 1, 1991.

Submissions on the scheme amendment should be made in writing on Form No. 4 and lodged with the undersigned on or before February 1, 1991.

This amendment is available for inspection in order to provide an opportunity for public comment and it should not be construed that final approval will be granted.

P. DURTANOVICH, Shire Clerk.

PD409

TOWN PLANNING AND DEVELOPMENT ACT 1928
SCHEME AMENDMENT AVAILABLE FOR INSPECTION

Shire of Harvey

Town Planning Scheme No. 10—Amendment No. 42

Ref: 853/6/12/14, Pt. 42.

Notice is hereby given that the Shire of Harvey has prepared the abovementioned scheme amendment for the purpose of—

1. Rezoning that portion of Lot 42 Stanley Road, Australind, as indicated in the rezoning map, from "General Farming" to "Restricted Use-Storage Facilities".
2. Including Lot 42 Stanley Road into "Appendix 7—Schedule of Restricted Uses".

Plans and documents setting out and explaining the scheme amendment have been deposited at Council Offices, 102 Uduc Road, Harvey and at the Department of Planning and Urban Development, Albert Facey House, 469-489 Wellington Street, Perth, and will be available for inspection during office hours up to and including February 1, 1991.

Submissions on the scheme amendment should be made in writing on Form No. 4 and lodged with the undersigned on or before February 1, 1991.

This amendment is available for inspection in order to provide an opportunity for public comment and it should not be construed that final approval will be granted.

K. J. LEECE, Shire Clerk.

PD410

TOWN PLANNING AND DEVELOPMENT ACT 1928
SCHEME AMENDMENT AVAILABLE FOR INSPECTION

Shire of Ravensthorpe

Town Planning Scheme No. 4—Amendment No. 1

Ref: 853/11/11/6, Pt. 1.

Notice is hereby given that the Shire of Ravensthorpe has prepared the abovementioned scheme amendment for the purpose of rezoning Part Oldfield Location 638 and Location 97 from Rural to Special Rural and Caravan Park and inserting appropriate provisions in the Scheme Text.

Plans and documents setting out and explaining the scheme amendment have been deposited at Council Offices, 20 Morgans Street, Ravensthorpe and at the Department of Planning and Urban Development, Albert Facey House, 469-489 Wellington Street, Perth, and will be available for inspection during office hours up to and including February 1, 1991.

Submissions on the scheme amendment should be made in writing on Form No. 4 and lodged with the undersigned on or before February 1, 1991.

This amendment is available for inspection in order to provide an opportunity for public comment and it should not be construed that final approval will be granted.

B. HULLAND, Shire Clerk.

PD411

TOWN PLANNING AND DEVELOPMENT ACT 1928
SCHEME AMENDMENT AVAILABLE FOR INSPECTION

Town of East Fremantle

Town Planning Scheme No. 2—Amendment No. 18

Ref: 853/2/4/2, Pt. 18.

Notice is hereby given that the Town of East Fremantle has prepared the abovementioned scheme amendment for the purpose of including Lots 256, 257 and 258 View Terrace and Lots 217, 218 and 219 Pier Street, East Fremantle within Appendix V (Schedule of Places of Heritage Value) of the Scheme, and depicting this upon the Scheme Map.

Plans and documents setting out and explaining the scheme amendment have been deposited at Council Offices, 135 Canning Highway, East Fremantle and at the Department of Planning and Urban Development, Albert Facey House, 469-489 Wellington Street, Perth, and will be available for inspection during office hours up to and including January 11, 1991.

Submissions on the scheme amendment should be made in writing on Form No. 4 and lodged with the undersigned on or before January 11, 1991.

This amendment is available for inspection in order to provide an opportunity for public comment and it should not be construed that final approval will be granted.

B. COLEY, Town Clerk.

PD501

TOWN PLANNING AND DEVELOPMENT ACT 1928
APPROVED TOWN PLANNING SCHEME AMENDMENT

City of Melville

Town Planning Scheme No. 3—Amendment No. 35

Ref: 853/2/17/10, Pt. 35.

It is hereby notified for public information, in accordance with section 7 of the Town Planning and Development Act 1928 that the Hon Minister for Planning approved the City of Melville Town Planning Scheme Amendment on December 13, 1990 for the purpose of—

(1) Introducing a new Interpretation as follows—

1.9.113.1 "Restricted Premises" means any premises, part or parts thereof, used or designed to be used primarily for the sale by retail or wholesale, or the offer for hire, loan or exchange, or the exhibition, display or delivery of:

- (a) publications that are classified as restricted publications pursuant to the Indecent Publications and Articles Act 1902; or
- (b) materials, compounds, preparations or articles which are used or intended to be used primarily in or in connection with any form of sexual behaviour or activity.

(2) Amending the Use Class Table by—

- (a) Placing after the Use Class listed as Restaurants (Licensed) and before the Use Class listed as Rural the words "Restricted Premises".
- (b) Placing under the Use Class "Restricted Premises" and opposite the Commercial zone the symbol "SA", and opposite all other zones the symbol "X".

M. J. BARTON, Mayor.

G. G. HUNT, Town Clerk.

PD502

TOWN PLANNING AND DEVELOPMENT ACT 1928
APPROVED TOWN PLANNING SCHEME AMENDMENT
Shire of Kalamunda

District Planning Scheme No. 2—Amendment No. 64

Ref: 853/2/24/16, Pt. 64.

It is hereby notified for public information, in accordance with section 7 of the Town Planning and Development Act 1928 that the Hon Minister for Planning approved the Shire of Kalamunda Town Planning Scheme Amendment on December 17, 1990 for the purpose of—

1. Rezoning the land bounded by Kalamunda Road to the north, Wittenoom Road to the south-east and the standard gauge railway line to the west, High Wycombe, from "Rural" to "Residential R15 and R30", "Shopping", "Service Station", "Special Purpose (Business)", "Recreation/Open Space" and "Private Clubs and Institutions".
2. Include in the Contents section of the Scheme Text under Appendix B—Special Purpose Zones the following:
 - B.1.10 Special Purpose (Business) Zone
3. Amending Appendix B. Special Purpose Zone by including a new clause B.1.110 as follows:
 - B.1.10 Special Purpose (Business) Zone
 - (a) The purpose of this zone is to facilitate the development of a Business Park which will incorporate a range of business and service trades activities.
 - (b) Within this zone the following uses are permitted (P): Office, Showroom, Warehouse, Hardware/Homemaker Centre, Service Industry, Car Parking, Garden Nursery, Consulting Rooms, Light Industry and Public Utilities.
 - (c) The following uses are not permitted unless specific approval is granted by the Council (AA): Reception Centre, Restaurants, Indoor Recreation, Public Amusement, Trade Displays.
 - (d) All other uses not mentioned above are not permitted.
 - (e) All buildings within this zone shall be constructed of brick, concrete, masonry or colourbond or other such material as approved by Council.
 - (f) All development and/or buildings shall be appropriately sited, screened and landscaped to the satisfaction of the Council to provide a buffer for the residential area.
 - (g) Building Setback—15 metres from Main Road, 6 metres from Minor Road, or otherwise as approved by Council.
 Landscaping—3 metres landscaping strips on the road frontage, or otherwise as approved by Council.
 Parking—generally in accordance with Appendix "F"; where not listed in Appendix "F" parking requirement is at the discretion of Council.
4. Include in B.2 Schedule of Special Zones the following:

Schedule of Special Purpose Zones

Particulars of Land

Kalamunda/Wittenoom Roads, High Wycombe
 Portions of Pt. Lot 5, Kalamunda Road
 Part Swan Location 1311, Part Swan Location 1380,
 Lot 1 and Lot 2 Wittenoom Road and the drain
 reserve and pump station site

Special Purpose Symbols
 Business (B)

W. L. TIELEMAN, President.

E. H. KELLY, Shire Clerk.

PD503

METROPOLITAN REGION TOWN PLANNING SCHEME ACT 1959
METROPOLITAN REGION SCHEME—SECTION 33A AMENDMENT

Approved Amendment
Bulwer Street, City of Perth

No. 679/33A.

File 833-2-10-17

The Hon Minister for Planning has approved, with modification, the abovementioned amendment to the Metropolitan Region Scheme.

The amendment, as shown on Plan No. 4.0923/1, shall have effect from the date of publication of this notice in the *Gazette*.

The Plan as approved can be viewed at—

1. The Department of Planning and Urban Development, 469 Wellington Street, Perth.
2. The J S Battye Library, Alexander Library Building, Francis Street, Northbridge.
3. The Municipality of the City of Perth, 27 St George's Terrace, Perth.

GORDON G. SMITH, Secretary.

PD504

METROPOLITAN REGION TOWN PLANNING SCHEME ACT 1959
METROPOLITAN REGION SCHEME—S.33A AMENDMENT

Proposed Amendment for Exhibition and Comment

Hutton Street, between Scarborough Beach Road and Hector Street, City of Stirling

No. 836/33A

File 833-2-20-40

Proposal

The purpose of the amendment is to rationalise the MRS road reservation requirements on both sides of Hutton Street to reflect future road requirements.

Description

The effect of the amendment is to reduce the current 10 metre MRS reservation requirement on both sides of Hutton Street to only a 5 metre reservation requirement on the north side.

Certificate

The State Planning Commission has certified that, in its opinion, the proposed amendment does not constitute a substantial alteration to the Metropolitan Region Scheme.

Exhibition

The proposed amendment will be exhibited for public comment during normal office hours at—

1. Office of the Department of Planning and Urban Development
Albert Facey House
469-489 Wellington Street
Perth 6000
2. J S Battye Library
Alexander Library Building
Cultural Centre
Francis Street
Northbridge 6000
3. Office of the Municipality of the City of Stirling
Civic Place
Stirling 6021

Submissions

Submissions on the proposal are invited and may be made (in duplicate) on submission forms available at the offices listed above and lodged at—

The Town Planning Appeal Committee
Hyatt Centre
87 Adelaide Terrace
Perth 6000

Submissions must be lodged by 4.00 pm Friday 8 March 1990.

GORDON G. SMITH, Secretary.

POLICE**PE301****ROAD TRAFFIC ACT 1974****ROAD TRAFFIC (INFRINGEMENTS) AMENDMENT REGULATIONS (No. 6)
1990**

Made by His Excellency the Governor in Executive Council.

Citation

1. These regulations may be cited as the *Road Traffic (Infringements) Amendment Regulations (No. 6) 1990*.

Principal regulations

2. In these regulations the *Road Traffic (Infringements) Regulations 1975** are referred to as the principal regulations.

[*Reprinted as at 14 March 1990. For amendments to 14 December 1990 see *Gazettes of 30 March, 6 April, 4 May, 8 June, 3 August, 28 September and 9 November 1990.*]

Regulation 5 repealed

3. Regulation 5 of the principal regulations is repealed.

**Regulations 6 and 7 repealed
and regulations substituted**

4. Regulations 6 and 7 of the principal regulations are repealed and the following regulations are substituted—

Offence of altering infringement notice

- “ 6. A person who, not being a member of the Police Force, makes any alteration to an infringement notice, other than by printing on the notice his motor driver's licence number or date of birth where indicated on the form of notice, commits an offence.

Penalty: \$100.

Prescribed forms

7. (1) The prescribed form of the traffic infringement notice referred to in section 102 (1) of the Act is—

- (a) except in a case to which paragraph (b) applies, the form set out in Form 1 in the Second Schedule;
- (b) where, under section 102 (3a) of the Act, the notice is to be given to, and served on, the owner of the vehicle concerned, the form set out in Form 2 in the Second Schedule.

- (2) The prescribed form of the notice for withdrawing a traffic infringement notice under section 102 (5) of the Act is the form set out in Form 3 in the Second Schedule. ”

**Second Schedule deleted and a
schedule substituted**

5. The Second Schedule to the principal regulations is deleted and the following schedule is substituted—

Second Schedule

(Reg. 7)

FORM 1
GENERAL TRAFFIC INFRINGEMENT NOTICE

PART C DEFENDANTS COPY This space for cash register imprint P.149

To be retained
by Cashier.

OFFICE COPY ONLY

Please do not detach from Part B

P.149

WESTERN AUSTRALIA TRAFFIC INFRINGEMENT NOTICE
Road Traffic Act, Section 102

B



Driver/Other	Regn. No.	DATE OF ISSUE	
"P" Plates Attached: YES / NO	C/R:		
SEX:	SURNAME		
GIVEN NAMES			
NUMBER STREET			
SUBURB TOWN	POSTCODE		
Driver's Lic. No.	Class	Expiry Date	State Prob.
Date of Birth	Vehicle Make	Body	
It is alleged that at _____ Mrs. on _____ day, _____ you committed the offence of			
Code			prescribed penalty \$
ROAD STREET			
at LOCALITY			
Station _____ Police Officer _____ No. _____			

Before making payment please print your Motor Driver's Licence No. and date of birth in the boxes provided if the officer has not already done this.

DRIVER'S LICENCE NO.

DATE OF BIRTH

TAKE NOTICE THAT

If you do not wish to have a complaint of the alleged offence heard and determined by a court, pay to the officer specified on the reverse of this notice, within 28 days, the prescribed penalty.

If within 28 days from the Date of Issue you do not pay the penalty above, FURTHER ACTION WILL BE TAKEN in respect of the offence.

Reverse of Form

WHO TO PAY

(The officer to whom payment may be made is to be specified here)

FORM 3

P149C

ORIGINAL

ROAD TRAFFIC ACT
WESTERN AUSTRALIA

WITHDRAWAL OF TRAFFIC INFRINGEMENT NOTICE

Section 102(5)

MW N^o

Date / /

SURNAME (Block Letters)

(Other names in full)

ADDRESS

(Number and Street)

(Town and Suburb)

(Postcode)

Traffic Infringement Notice No Date / / for the alleged offence

of Penalty \$.....

is hereby withdrawn.

(a) No further action will be taken.

(Strike out that
not applicable)

(b) It is proposed to institute court proceedings for the alleged offence.

Signature of

Station prescribed officer.....

Rank.....

".

By His Excellency's Command,

D. G. BLIGHT, Clerk of the Council.

PE302

ROAD TRAFFIC ACT 1974

ROAD TRAFFIC (TOWED AGRICULTURAL IMPLEMENTS) AMENDMENT
REGULATIONS 1990

Made by His Excellency the Governor in Executive Council.

Citation

1. These regulations may be cited as the *Road Traffic (Towed Agricultural Implements) Amendment Regulations 1990*.

Commencement

2. These regulations shall come into operation on the day on which they are published in the *Government Gazette*.

Regulation 31 added

3. After Regulation 30 of the *Road Traffic (Towed Agricultural Implements) Regulations 1990** the following regulation is added—

Transitional

- "31. (1) Notwithstanding anything in these regulations, a person who moves a towed implement that conforms with the Towed Agricultural Implements Directions in a manner that complies with those directions is deemed to comply with these regulations.
- (2) For the purposes of this regulation a reference in the Towed Agricultural Implements Directions to the Chief Executive Officer shall be read and construed as a reference to the Traffic Board.
- (3) In this regulation—
 "Towed Agricultural Implements Directions" means the directions given under the *Vehicle Standards Regulations 1977* published in the *Government Gazette* 20 June 1980 pages 1806-1807.
- (4) This regulation ceases to have effect on and from 1 March 1991. "
- [*Published in the *Government Gazette* on 28 September 1990 at pp. 5073-84.]

By His Excellency's Command,

D. G. BLIGHT, Clerk of the Council.

PE303**ROAD TRAFFIC ACT 1974**

**ROAD TRAFFIC (VEHICLE STANDARDS) AMENDMENT REGULATIONS
 (No. 5) 1990**

Made by His Excellency the Governor in Executive Council.

Citation

1. These regulations may be cited as the *Road Traffic (Vehicle Standards) Amendment Regulations (No. 5) 1990*.

Regulation 1026 amended

2. Regulation 1026 of the *Road Traffic (Vehicle Standards) Regulations 1977** is amended—

- (a) in paragraph (a)—
- (i) by inserting after "converted" the following—
 " on or ";
 - (ii) by deleting "to" and substituting the following—
 " with "; and
 - (iii) by deleting "of this regulation" and substituting the following—
 " or (ba) ";
- (b) in paragraph (b)—
- (i) by inserting after "converted" the following—
 " on or ";
 - (ii) by inserting after "1984" the following—
 " and before 1 January 1990 "; and
 - (iii) by deleting "; and" and substituting the following—
 " or with the standard set out in paragraph (ba); ";
- and
- (c) by inserting after paragraph (b) the following paragraph—
 " (ba) where so manufactured or converted on or after 1 January 1990 comply with Australian Standard 3509-1988 "LP Gas Fuel Vessels for Automotive Use" and Australian Standard 1425-1989 "SAA Automotive LP Gas Code"; and ".

[*Reprinted in the *Gazette* of 18 August 1982 at pp. 3177-3247. For amendments to 20 November 1990 see pp. 338-340 of 1989 *Index to Legislation of Western Australia and Gazettes* of 12 January, 30 March, 6 April, 8 June and 7 and 28 September 1990.]

By His Excellency's Command,

D. G. BLIGHT, Clerk of the Council.

PE401

ROAD TRAFFIC ACT 1974

I Graham John Edwards, being the Minister for the Crown for the time being administering the Road Traffic Act 1974, acting pursuant to the powers conferred by section 83 (1) of that Act and the consent of the local authority/authorities having been obtained and nominated for the purpose of criterium cycle races by members/entrants of the Eastern Goldfields Cycle Club (Inc.), on December 5, 12, 19 and 26, 1990, between the hours of 5.15 pm-6.15 pm, do hereby approve the temporary suspension of regulations made under such Act on the carriageways mentioned hereunder.

(1) Racing to be confined to the extreme left hand side of the carriageway only on Kunanalling Avenue, Goongarri Way, Kalgoorlie.

(2) All participants to wear approved head protection at all times.

Dated at Perth this 28th day of November 1990.

GRAHAM EDWARDS, Minister for Police.

PE402

ROAD TRAFFIC ACT 1974

I Graham John Edwards, being the Minister for the Crown for the time being administering the Road Traffic Act 1974, acting pursuant to the powers conferred by section 83 (1) of that Act and the consent of the local authority/authorities having been obtained and nominated for the purpose of cycle races by members/entrants of the Melville Fremantle Cycling (Inc.), on December 9, 16, 23 and 30, 1990, between the hours of 8.30 am-10.30 am, do hereby approve the temporary suspension of regulations made under such Act on the carriageways mentioned hereunder.

(1) Racing to be confined to the extreme left hand side of the carriageway only on Magnet Road, Bell Street, Vulcan Road, Magnet Road, Canning Vale.

(2) All participants to wear approved head protection at all times.

Dated at Perth this 28th day of November 1990.

GRAHAM EDWARDS, Minister for Police.

PE403

ROAD TRAFFIC ACT 1974

I Graham John Edwards, being the Minister for the Crown for the time being administering the Road Traffic Act 1974, acting pursuant to the powers conferred by section 83 (1) of that Act and the consent of the local authority/authorities having been obtained and nominated for the purpose of criterium road cycle races by members/entrants of the West Coast Veterans Bicycle Club, on December 2, 9, 16 and 23, 1990, between the hours of 9 am-12 noon, do hereby approve the temporary suspension of regulations made under such Act on the carriageways mentioned hereunder.

(1) Racing to be confined to the extreme left hand side of the carriageway only on Winton Road, Mercer Lane, Franklin Lane, Winton Road, Joondalup.

(2) All participants to wear approved head protection at all times.

Dated at Perth this 28th day of November 1990.

GRAHAM EDWARDS, Minister for Police.

PE404

ROAD TRAFFIC ACT 1974

I Graham John Edwards, being the Minister for the Crown for the time being administering the Road Traffic Act 1974, acting pursuant to the powers conferred by section 83 (1) of that Act and the consent of the local authority/authorities having been obtained and nominated for the purpose of a cycle race by members/entrants of the Northern Districts Cycle Club on Sunday, December 2, 1990, between the hours of 8.30 am-11.30 am, do hereby approve the temporary suspension of regulations made under such Act on the carriageways mentioned hereunder.

Racing to be confined to the extreme left hand side of the carriageway only on Brockway Road, Moor Drive, Stubbs Terrace, Selby Street, Underwood Avenue, Shenton Park and Karrakatta for the cycle event.

All participants to wear approved head protection at all times.

Dated at Perth this 28th day of November 1990.

GRAHAM EDWARDS, Minister for Police.

PE405

ROAD TRAFFIC ACT 1974

I Graham John Edwards, being the Minister for the Crown for the time being administering the Road Traffic Act 1974, acting pursuant to the powers conferred by section 83 (1) of that Act and the consent of the local authority/authorities having been obtained and nominated for the purpose of cycle races by members/entrants of the Bunbury Cycle Club (Inc.) on December 2, 9, 16, 1990, and January 13, 1991, between the hours of 0900-1200, do hereby approve the temporary suspension of regulations made under such Act on the carriageways mentioned hereunder.

(1) Racing to be confined to the extreme left hand side of the carriageway only on—

(i) Proffit Street, Craige Street, Wilson Street, Bunbury, on December 2, 9 and 16, 1990.

(ii) Victoria Street, Carmody Street, Haley Street, Blair Street and Symmons Street, on January 13, 1991.

(2) All participants to wear approved head protection at all times.

Dated at Perth this 28th day of November 1990.

GRAHAM EDWARDS, Minister for Police.

PE406

ROAD TRAFFIC ACT 1974

I Graham John Edwards, being the Minister for the Crown for the time being administering the Road Traffic Act 1974, acting pursuant to the powers conferred by section 83 (1) of that Act and the consent of the local authority/authorities having been obtained and nominated for the purpose of cycle time trials by members/entrants of the Albany Cycling Club on November 22, December 6, 20, 1990, and January 3 and 17, 1991, between the hours of 5.30 pm-6.30 pm, do hereby approve the temporary suspension of regulations made under such Act on the carriageways mentioned hereunder.

(1) Racing to be confined to the extreme left hand side of the carriageway only on Frenchman Bay Road, Albany for 30 km and return to start.

(2) All participants to wear approved head protection at all times.

Dated at Perth this 22nd day of November 1990.

GRAHAM EDWARDS, Minister for Police.

PE407

ROAD TRAFFIC ACT 1974

I Graham John Edwards, being the Minister for the Crown for the time being administering the Road Traffic Act 1974, acting pursuant to the powers conferred by section 83 (1) of that Act and the consent of the local authority/authorities having been obtained and nominated for the purpose of cycle time trials by members/entrants of the Australian Time Trials Association (Inc.) on November 25 and December 16, 1990, between the hours of 0800-1000, do hereby approve the temporary suspension of regulations made under such Act on the carriageways mentioned hereunder.

1. Racing to be confined to the extreme left hand side of the carriageway only on Mundijong Road, Byford, Baldvis Road, St Albans Road and return to start.

Dated at Perth this 24th day of November 1990.

GRAHAM EDWARDS, Minister for Police.

PE408

ROAD TRAFFIC ACT 1974

I, Graham John Edwards, being the Minister for the Crown for the time being administering the Road Traffic Act 1974, acting pursuant to the powers conferred by section 83 (1) of that Act and the consent of the local authority/authorities having been obtained and nominated for the purpose of Cycle Time Trials by members/entrants of the Australian Time Trials Association (Inc.) on 4, 11 and 18 December 1990, between the hours of 1700-1900, do hereby approve the temporary suspension of regulations made under such Act on the carriageways mentioned hereunder.

(1) Racing to be confined to the extreme left hand side of the carriageway only on Progress Drive, Bibra Drive and Hope Road—Bibra Lake.

(2) All participants to wear approved head protection at all times.

Dated at Perth this 28th day of November 1990.

GRAHAM EDWARDS, Minister for Police.

PE409

ROAD TRAFFIC ACT 1974

I, Graham John Edwards, being the Minister for the Crown for the time being administering the Road Traffic Act 1974, acting pursuant to the powers conferred by section 83 (1) of that Act and the consent of the local authority/authorities having been obtained and nominated for the purpose of Foot Races by members/entrants of the West Australian Marathon Club on Sunday, 25 November 1990, between the hours of 6.45 am-9.00 am, do hereby approve the temporary suspension of regulations made under such Act on the carriageways mentioned hereunder.

- (1) Racing to be confined to the extreme left hand side of the carriageway only on Riverside Road, Preston Point Road, Point Walter Road, Burke Drive.
- (2) All participants to wear approved head protection at all times.

Dated at Perth this 21st day of November 1990.

GRAHAM EDWARDS, Minister for Police.

PE410

ROAD TRAFFIC ACT 1974

I, Graham John Edwards, being the Minister for the Crown for the time being administering the Road Traffic Act 1974, acting pursuant to the powers conferred by section 83 (1) of that Act and the consent of the local authority/authorities having been obtained and nominated for the purpose of a Triathlon by members/entrants of the Fremantle Triathlon Club on 16 December 1990, between the hours of 9.30 am and 11.30 am, do hereby approve the temporary suspension of regulations made under such Act on the carriageways mentioned hereunder.

- (1) Racing to be confined to the extreme left hand side of the carriageway only on Alexandria View, Anchorage Drive, Rosslare Promenade, Kinsale Rise, Quinns Road, Ocean Drive, Tapping Way, Quinns Road, Marmion Avenue, Anchorage Drive—Mindarie and Quinns Rock.
- (2) All participants to wear approved head protection at all times.

Dated at Perth this 26th day of November 1990.

GRAHAM EDWARDS, Minister for Police.

PE411

ROAD TRAFFIC ACT 1974

I, Graham John Edwards, being the Minister for the Crown for the time being administering the Road Traffic Act 1974, acting pursuant to the powers conferred by section 83 (1) of that Act and the consent of the local authority/authorities having been obtained and nominated for the purpose of a triathlon by members/entrants of the Wundowie Affiliated Sports Council on 16 December 1990, between the hours of 3.00 pm-6.30 pm, do hereby approve the temporary suspension of regulations made under such Act on the carriageways mentioned hereunder.

- (1) Racing to be confined to the extreme left hand side of the carriageway only on Wandoo Parade, Leschenaultia Crescent, Wattle Crescent, Kingia Road, Hawke Avenue—Wundowie.
- (2) All participants to wear approved head protection at all times.

Dated at Perth this 26th day of November 1990.

GRAHAM EDWARDS, Minister for Police.

PE412

ROAD TRAFFIC ACT 1974

I, Graham John Edwards, being the Minister for the Crown for the time being administering the Road Traffic Act 1974, acting pursuant to the powers conferred by section 83 (1) of that Act and the consent of the local authority/authorities having been obtained and nominated for the purpose of a triathlon by members/entrants of the Albany Triathlon Club on 30 December 1990, between the hours of 9.00 am and 12 noon, do hereby approve the temporary suspension of regulations made under such Act on the carriageways mentioned hereunder.

- (1) Racing to be confined to the extreme left hand side of the carriageway only on Flinders Parade, Middleton Road, Adelaide Crescent and Flinders Parade—Albany for the cycle leg.
- (2) The extreme right hand side of the carriageway, road verges on Flinders Parade, Adelaide Crescent, Middleton Road and Flinders Parade—Albany, for the run event.
- (3) All participants to wear approved head protection at all times.

Dated at Perth this 27th day of November 1990.

GRAHAM EDWARDS, Minister for Police.

PE413

ROAD TRAFFIC ACT 1974

I, Graham John Edwards, being the Minister for the Crown for the time being administering the Road Traffic Act 1974, acting pursuant to the powers conferred by section 83 (1) of that Act, and the consent of the local authority/authorities having been obtained and nominated for the purpose of by members/entrants of the Fremantle Triathlon Club on December 16, 1990 between the hours of 9.30 am-11.00 am do hereby approve the temporary suspension of regulations made under such Act on the carriageways mentioned hereunder.

Racing to be confined to the extreme left hand side of the carriageway only on Alexandria View, Anchorage Drive, Rosslare Promenade, Kinsale Drive, Seaham Way, Quinns Road, Ocean Drive, Tapping Way, Quinns Road, Marmion Avenue, Anchorage Drive-Mindarie and Quinns Rocks for the cycle event.

2. All participants to wear approved head protection at all times for the cycle event.

3. Alexandria View, Anchorage Drive, Toulon Close, St Malo Court, Kingslynn Rise, Syros Court, Rosslare Promenade, Clare Castle Retreat and return to start for the run event.

Dated at Perth this 28th day of November 1990.

GRAHAM EDWARDS, Minister for Police.

PE414

ROAD TRAFFIC ACT 1974

I, Graham John Edwards, being the Minister for the Crown for the time being administering the Road Traffic Act 1974, acting pursuant to the powers conferred by section 83 (1) of that Act and the consent of the local authority/authorities having been obtained and nominated for the purpose of a triathlon by members/entrants of the Goldfields Harriers Club (Inc.) on December 1, 8, 15 and 22, 1990 between the hours of 4 pm-6 pm, do hereby approve the temporary suspension of regulations made under such Act on the carriageways mentioned hereunder.

(1) Racing to be confined to the extreme left hand side of the carriageway only on:

(a) McDonald Street, Lane Street and Hannan Street, Kalgoorlie, for a distance of 20 kilometres and return to start.

(b) McDonald Street, Lane Street, Hannan Street, Gateacre Street, Burt Street, Lionel Street, Frank Street, Federal Road, Cheetham Street and Cassidy Street, Kalgoorlie, for the two cycle events as listed.

(c) All participants to wear approved head protection at all times.

(d) McDonald Street, Ailison Street, Federal Road, Boulder Road and McDonald Street, Kalgoorlie, for the run events.

Dated at Perth this 28th day of November 1990.

GRAHAM EDWARDS, Minister for Police.

PE415

ROAD TRAFFIC ACT 1974

I, Graham John Edwards, being the Minister for the Crown for the time being administering the Road Traffic Act 1974, acting pursuant to the powers conferred by section 83 (1) of that Act and the consent of the local authority/authorities having been obtained and nominated for the purpose of a triathlon by members/entrants of the Esperance Triathlon Club on December 16, 1990 between the hours of 0830-1200, do hereby approve the temporary suspension of regulations made under such Act on the carriageways mentioned hereunder.

1. Racing to be confined to the extreme left hand side of the carriageway only on Black Street, Harbour Road, The Esplanade, Goldfields Road, Fisheries Road-Esperance.

2. All participants to wear approved head protection at all times.

3. Black Street, Harbour Road, The Esplanade, Brazier Street-Esperance for the run event.

Dated at Perth this 28th day of November 1990.

GRAHAM EDWARDS, Minister for Police.

PE416

ROAD TRAFFIC ACT 1974

I, Graham John Edwards, being the Minister for the Crown for the time being administering the Road Traffic Act 1974 acting pursuant to the powers conferred by section 83(1) of that Act and the consent of the Local Authority/Authorities having been obtained and nominated for the purpose of a triathlon by members/entrants of the Kambalda Cross Country Running Club on December 2, 1990 between the hours of 7.30 a.m.-10.30 a.m., do hereby approve the temporary suspension of regulations made under such Act on the carriageways mentioned hereunder.

- (1) Racing to be confined to the extreme left hand side of the carriageway only on Irish Mulga Drive, Dodonea Drive, Quandong Road, Atriplex Road, Emu Rocks—Kambalda West Road West for 8 km and return to start for the Cycle Event.
- (2) All participants to wear approved head protection at all times for the cycle event.
- (3) Irish Mulga Drive, Salmon Gum Road, Callitris Road, Blue Bush Road, Saltbush Road, Quandong Road—Kambalda West for the Run Event.

Dated at Perth this 28th day of November 1990.

GRAHAM EDWARDS, Minister for Police.

PE417

ROAD TRAFFIC ACT 1974

I, Graham John Edwards, being the Minister for the Crown for the time being administering the Road Traffic Act 1974 acting pursuant to the powers conferred by section 83(1) of that Act and the consent of the Local Authority/Authorities having been obtained and nominated for the purpose of triathlons by members/entrants of the Sports Promotions Australia on December 2, 1990 and February 24, 1991 between the hours of 7.45 a.m.-10.30 a.m. do hereby approve the temporary suspension of regulations made under such Act on the carriageways mentioned hereunder.

1. Racing to be confined to the extreme left hand side of the carriageway only on Railway Terrace, Harrison Street, Val Street, Esplanade, Hymus Street, Point Peron Road, the Causeway and return to start—Rockingham.
2. All participants to wear approved head protection at all times.

Dated at Perth this 28th day of November 1990.

GRAHAM EDWARDS, Minister for Police.

PE418

ROAD TRAFFIC ACT 1974

I, Graham John Edwards, being the Minister for the Crown for the time being administering the Road Traffic Act 1974 acting pursuant to the powers conferred by section 83(1) of that Act and the consent of the Local Authority/Authorities having been obtained and nominated for the purpose of a triathlon by members/entrants of the Albany Triathlon Club on December 9, 1990 between the hours of 9.00 a.m.-12.00 noon, do hereby approve the temporary suspension of regulations made under such Act on the carriageways mentioned hereunder.

- (1) Racing to be confined to the extreme left hand side of the carriageway only on Frenchmans Bay Road, Salmon Holes Road and Gap Road—Albany for the cycle event.
- (2) All participants to wear approved head protection at all times for the cycle event.
- (3) Dual use footways around the Albany Leisure and Aquatic Centre for the run event.

Dated at Perth this 28th day of November 1990.

GRAHAM EDWARDS, Minister for Police.

PE419

ROAD TRAFFIC ACT 1974

I, Graham John Edwards, being the Minister for the Crown for the time being administering the Road Traffic Act 1974, acting pursuant to the powers conferred by section 83 (1) of that Act and the consent of the local authority/authorities having been obtained and nominated for the purpose of triathlons by members/entrants of the Albany Triathlon Club on December 2, 16 and 23, 1990, and January 6, 1991 between the hours of 9 am-12 noon, do hereby approve the temporary suspension of regulations made under such Act on the carriageways mentioned hereunder.

- (1) Racing to be confined to the extreme left hand side of the carriageway only on Barker Road, Graham Street, North Road, Albany Highway, Barker Road—Albany.
- (2) All participants to wear approved head protection at all times for the cycle event.

Dated at Perth this 28th day of November 1990.

GRAHAM EDWARDS, Minister for Police.

PE420

ROAD TRAFFIC ACT 1974

I, Graham John Edwards, being the Minister for the Crown for the time being administering the Road Traffic Act 1974, acting pursuant to the powers conferred by section 83 (1) of that Act and the consent of the local authority/authorities having been obtained and nominated for the purpose of triathlon by members/entrants of the Advantage International Pty Ltd and W.A. Triathlon Association on December 2, 1990, between the hours of 8 am-1 pm, do hereby approve the temporary suspension of regulations made under such Act on the carriageways mentioned hereunder.

Racing to be confined to—

- (1) the extreme left hand side of the carriageway only on Whitfords Avenue, Northshore Drive—Hillarys within the designated coned area only for the cycle events. All participants to be briefed on adherence to this condition.
- (2) All participants to wear approved head protection at all times.
- (3) The dual use footways at the northern end of Hillarys Boat Harbour.

Dated at Perth this 30th day of November 1990.

GRAHAM EDWARDS, Minister for Police.

PREMIER AND CABINET

PR401

TEMPORARY ALLOCATION OF PORTFOLIOS

It is hereby notified for public information that His Excellency the Governor has approved the following temporary allocation of portfolios during the absence of the Hon I. F. Taylor, MLA for the period of 2-12 January 1991 inclusive.

Acting Minister for Finance and Economic Development; Trade; Goldfields—Hon G. J. Troy, MLA.
M. C. WAUCHOPE, Chief Executive.

RACING AND GAMING

RA401

SUMMARY OF LIQUOR LICENSING APPLICATIONS

The following is a summary of applications received under the Liquor Licensing Act 1988 and required to be advertised. Any person wishing to obtain more details about any application, or about the objection process should contact the Liquor Licensing Division, 1st Floor, Hyatt Centre, 87 Adelaide Terrace, Perth (telephone: 425 1888), or consult a solicitor or relevant industry organisation.

App. No.	Applicant	Nature of Application	Last Day for Objections
TRANSFER OF LICENCE			
146	Quinault P/L	Application for transfer of a hotel licence for premises known as Commercial Hotel situated in Yealering from Donald A Copeland	18/12/90
147	Murray Lakes P/L	Application for transfer of a tavern licence for premises known as Sandy Cove Tavern situated in Murray Lakes from Graeme J Robertson	1/1/91
148	John Eyre P/L	Application for transfer of a hotel licence for premises known as Wedgetail Inn situated in Cocklebiddy from Obibend P/L	22/12/90
149	Clanson Nom P/L	Application for transfer of a hotel licence for premises known as Ongerup Hotel from MA Levi (S87)	27/12/90
150	Tidebin P/L	Application for transfer of a restaurant licence for premises known as Splashes Seafood Restaurant situated in Inglewood from Noel Peter Ogden	29/12/90
151	Albert Ter-Horst	Application for transfer of a hotel licence for premises known as Commercial Hotel in Fremantle from Grande Developments P/L (S87)	27/12/90
152	Cobalt Enterprises P/L	Application for transfer of a restaurant licence for premises known as Cafe Bayview situated in Claremont from Jimwa P/L	2/1/91

App. No.	Applicant	Nature of Application	Last Day for Objections
NEW LICENCE			
34A/90	Boat Torque Cruises P/L	Special facility Jet Raider Barrack St Jetty, Perth	9/1/91
35A/90	Commonwealth	Special Facility Commonwealth Hockey Stadium Hayman Road, Bentley	10/1/91
36A/90	Mt Keith Project Canteen P/L	Special Facility Mt Keith Canteen Mt Keith Construction Camp	11/1/90
83B/90	Paul Anthony Conti, Anne Lorraine Conti	Producer Paul Conti Wines 529 Wanneroo Road, Wanneroo	10/1/91

This notice is published under section 67 (5) of the Liquor Licensing Act 1988.

G. B. AVES, Director of Liquor Licensing.

RAILWAYS

RB301

GOVERNMENT RAILWAYS ACT 1904

By-Law 54 Amendment (No. 4) 1990

Made by the Western Australian Government Railways Commission and approved by the Governor in Executive Council.

Citation

1. These by-laws may be cited as *By-Law 54 Amendment (No. 4) 1990*.

Principal by-law

2. In these by-laws, by-law 54 of the *Railway By-Laws** is referred to as the principal by-law.

[*Published in the Gazette of 14 May 1940 at p. 789. For amendments to 9 October 1990 see pp. 249-50 of 1989 Index to Legislation of Western Australia and Gazettes of 17 and 24 August 1990.]

Rule 336 amended

3. Rule 336 of the principal by-law is amended in subrule (2) by deleting paragraph (d) and substituting the following paragraph—

- “ (d) ensure that the required number of hand brakes are applied to prevent the train from moving, in accordance with the automatic air and vacuum brake instructions (in the General Appendix), and in the case of passenger carriages not equipped with hand brakes place 4 sprags in the wheels of the vehicles, applying the hand brakes or sprags—
- (i) to the rearmost vehicles in the case of an ascending gradient; or
 - (ii) to the foremost vehicles in the case of a descending gradient; ”.

Rule 392 amended

4. Rule 392 of the principal by-law is amended—

 - (a) in subrule (1) (b) by deleting subparagraph (i) and substituting the following subparagraph—

- “ (i) apply the required number of hand brakes in accordance with the automatic air and vacuum brake instructions (in the General Appendix) to prevent the portion of train that has been left in the section from moving, and in the case of passenger carriages not equipped with hand brakes place 4 sprags in the wheels of the vehicles, applying the hand brakes or sprags—
- (A) to the rearmost vehicles in the case of an ascending gradient;
- or

(B) to the foremost vehicles in the case of a descending gradient,

and protect it in the rear and the front in accordance with rule 341 of these rules; ”;

and

(b) in subrule (2) by deleting paragraph (a) and substituting the following paragraph—

“ (a) apply the required number of hand brakes in accordance with the automatic air and vacuum brake instructions (in the General Appendix) to prevent the portion of the train from moving, and in the case of passenger carriages not equipped with hand brakes place 4 sprags in the wheels of the vehicles, applying the hand brakes or sprags—

(i) to the rearmost vehicles in the case of an ascending gradient;

or

(ii) to the foremost vehicles in the case of a descending gradient; ”.

Rule 452 repealed and a rule substituted

5. Rule 452 of the principal by-law is repealed and the following rule is substituted—

Precautions before locomotives are detached from trains

“ 452. Where a train has been brought to a stand on a running line and it is necessary to detach the locomotive from the train for shunting or for any other purpose, the Guard, or if the train is operated by a 2 man crew, the Driver's Assistant must—

(a) apply the continuous brake to the portion of the train left on the running line; and

(b) if the portion of the train left on the running line is to remain without the locomotive attached for longer than 30 minutes, apply the required number of hand brakes, before the locomotive is uncoupled, in accordance with the automatic air and vacuum brake instructions (in the General Appendix) to prevent the train from moving, and in the case of passenger carriages not equipped with hand brakes place 4 sprags in the wheels of the vehicles, applying the hand brakes or sprags—

(i) to the rearmost vehicles in the case of an ascending gradient; or

(ii) to the foremost vehicles in the case of a descending gradient; ”.

The Common Seal of the Western Australian Government Railways Commission was hereunto affixed in the presence of—

J. I GILL, Commissioner.
F. D. MUNYARD, Secretary.

Approved by the Governor in Executive Council.

G. PEARCE, Clerk of the Council.

RB302

GOVERNMENT RAILWAYS ACT 1904

BY-LAW 54 AMENDMENT (No. 2) 1990

Made by the Western Australian Government Railways Commission and approved by His Excellency the Governor in Executive Council.

Citation

1. These by-laws may be cited as *By-law 54 Amendment (No. 2) 1990*.

Principal by-law

2. In these by-laws, by-law 54 of the *Railway By-laws** is referred to as the principal by-law.

[*Published in the Gazette of 14 May 1940 at page 789. For amendments to 27 June 1990 see pp. 249-50 of 1989 Index to Legislation of Western Australia.]

Rule 79 amended

3. Rule 79 of the principal by-law is amended by deleting subrule (2).

Rule 84 amended

4. Rule 84 of the principal by-law is amended in subrule (5) by inserting after "DA—Double Line Automatic." the following—

" TO—Train Order Working. "

Rule 148 amended

5. Rule 148 of the principal by-law is amended in subrule (2) by deleting "*Train Electric Staff or Automatic Signalling Systems*" and substituting the following—

" *Train Electric Staff, Train Order, Automatic Signalling Systems, "*

The Common Seal of the Western Australian Government Railways Commission was hereunto affixed in the presence of—

J. GILL, Commissioner.
D. MUNYARD, Secretary.

Approved by His Excellency the Governor in Executive Council.

Dated on 14 August 1990.

G. PEARCE, Clerk of the Council.

STATE TAXATION

SX401

LAND TAX ASSESSMENT ACT 1976 (NOTICE PURSUANT TO SECTION 50)

To: Donald Richard Ashby, Lot 206 Gordon Road, Mandurah.

Being the owner of all that land being portion of Cockburn Sound Location 16 and being Lot 5 on Plan 8565 being the whole of the land contained in Certificate of Title Volume 1315 Folio 413, and all that land being portion of Cockburn Sound Location 16 and being Lot 6 on Plan 8565 being the whole of the land contained in Certificate of Title Volume 169 Folio 32A, and all that land being portion of Cockburn Sound Location 16 and being Lot 11 on Diagram 35288 being the whole of the land contained in Certificate of Title Volume 202 Folio 86A.

Take Notice: the amount of land tax due and owing by yourself as the owner of the abovementioned land is as follows—

	Amount	Total
	\$	\$
1986/87 Assessment		
Land Tax	923.21	
M.R.I.T.	118.13	
A.T.L.P.	15.43	
Memorial	18.00	
	<hr/>	
Less Payment	1 074.77	
	761.33	313.44
	<hr/>	
1987/88 Assessment		
Land Tax	1 389.00	
M.R.I.T.	135.00	
A.T.L.P.	76.20	
Memorial	35.00	
	<hr/>	
		1 635.20
	<hr/>	
1988/89 Assessment		
Land Tax	2 690.00	
M.R.I.T.	151.88	
A.T.L.P.	142.09	
Memorial	35.00	
	<hr/>	
		3 018.97
	<hr/>	
1989/90 Assessment		
Land Tax	3 350.00	
M.R.I.T.	168.75	
A.T.L.P.	175.94	
	<hr/>	
		3 694.69
	<hr/>	
Total .		8 622.30

And further take notice that if the amount of \$1 948.64, being the amount of land tax unpaid for a period of two years, is not paid within one year from the first publication of this notice, the Commissioner of State Taxation intends to apply to the Supreme Court for an Order for the sale of the land. Upon such sale, the Commissioner shall be entitled to retain proceeds of the said sale sufficient to pay all arrears of land tax due up to the time of sale and all costs of attending the application, and of attending the sale of the land.

PAUL FELLOWES, Commissioner of State Taxation.

WATER AUTHORITY

WA401

WATER AUTHORITY ACT 1984

WATER AUTHORITY VESTING ORDER (No. 3) 1990

Made by His Excellency the Governor in Executive Council under section 8 (3).

Citation

1. This order may be cited as the *Water Authority Vesting Order (No. 3) 1990* Vesting of Schedule 1 interest in land.

Vesting of Schedule 1 interest in land

2. The interest of the Minister for Water Supply Sewerage and Drainage of Saint Georges Terrace, Perth as Registered Proprietor of an estate in fee simple of all those land specified in Schedule 1 shall be vested in the Water Authority of Western Australia of 629 Newcastle Street, Leederville.

Vesting of Schedule 2 interest in land

3. The interest of Her Majesty Queen Elizabeth the Second as Registered Proprietor of an estate in fee simple of all those land specified in Schedule 2 shall be vested in the Water Authority of Western Australia of 629 Newcastle Street, Leederville.

Vesting of Schedule 3 interest in land

4. The interest of the Metropolitan Water Supply Sewerage and Drainage Board as Grantee of an easement of those pieces of the land as specified in Schedule 3 shall be vested in the Water Authority of Western Australia of 629 Newcastle Street, Leederville.

Vesting of Schedule 4 interest in land

5. The interest of the Metropolitan Water Supply Sewerage and Drainage Board of 2 Havelock Street, West Perth of 629 Newcastle Street, Leederville as Registered Proprietor of an estate in fee simple of all those land specified in Schedule 4 shall be vested in the Water Authority of Western Australia of 629 Newcastle Street, Leederville.

Vesting of Schedule 5 interest in land

6. The interest of the Minister for Water Supply Sewerage and Drainage Board of 2 Havelock Street, West Perth as Grantee of an easement of those land specified in Schedule 5 shall be vested in the Water Authority of Western Australia of 629 Newcastle Street, Leederville.

Vesting of Schedule 6 interest in land

7. The interest of the Metropolitan Water Authority of 629 Newcastle Street, Leederville as Registered Proprietor of an estate in fee simple of all those land specified in Schedule 6 shall be vested in the Water Authority of Western Australia of 629 Newcastle Street, Leederville.

Schedule 1

Portion of Victoria Location 3328 and being Lot 1 the subject of Diagram 20684 and being the whole of the land comprised in Certificate of Title Volume 1195 Folio 802.

Schedule 2

Portion of Swan Location Q1 and being Lot 145 on Plan 17160 and being the whole of the land comprised in Certificate of Title Volume 1875 Folio 366.

Portion of Wongoondy Estate Lot 20 and being Part of Lot 1 on Diagram 18769 and being the whole of the land comprised in Certificate of Title Volume 1290 Folio 267.

Schedule 3

Portion of Cockburn Sound Location 16 and being part of Lot 100 the subject of Diagram 59136 and being that part of the land in Transfer C57521 coloured blue on the map in the margin in the second schedule to Certificate of Title Volume 1582 Folio 94.

Portion of Swan Location 31 and being part of Lot 351 on Plan 1578 and being that part of the land in transfer B353435 coloured blue on the map in the margin in the second schedule to Certificate of Title Volume 1759 Folio 283.

Portion of Perthshire Location Au and being part of the land on Diagram 4956 and being that part of the land in transfer A354778 coloured blue on the map in the margin in the second schedule to Certificate of Title Volume 1492 Folio 038.

Portion of Perthshire Location Au and being part of Lot 8 of Section K on Plan 925 (Sheet 1) and being that part of the land in transfer A354778 coloured blue on the map in the margin in the second schedule to Certificate of Title Volume 1492 Folio 039.

Portion of Perthshire Location Au and being part of Lot 1 on Diagram 6527 and being that part of the land in transfer A264167 coloured blue on the map in the margin in the second schedule to Certificate of Title Volume 1520 Folio 463.

Schedule 4

Portion of each of Jandakot Agricultural Area Lots 80 and 81 and being Lot 10 the subject of Diagram 51396 and being the whole of the land comprised in Certificate of Title Volume 1501 Folio 901.

Portion of Canning Location 16 and being part of Lot 1776 on Plan 3315 (Sheet 2) and being the whole of the land comprised in Certificate of Title Volume 1538 Folio 864.

Portion of Jandakot Agricultural Area Lot 71 and being Lot 14 the subject of Diagram 58986 and being the whole of the land comprised in Certificate of Title Volume 1578 Folio 401.

Portion of Jandakot Agricultural Area Lot 78 and being part of the land on Diagram 4872 and being the whole of the land comprised in Certificate of Title Volume 1613 Folio 633.

Schedule 5

Portion of Cockburn Sound Location 16 and being part of Lot 30 on Diagram 29948 and being that part of the land in transfer B123934 coloured blue on the map in the margin on Certificate of Title Volume 1280 Folio 930 together with a right of carriageway over the portions coloured brown on Plan 2086 in Transfer 2239/1905.

Schedule 6

Portion of Jandakot Agricultural Area Lot 79 and being the Lot 5 the subject of Diagram 58528 and being the whole of the land comprised in Certificate of Title Volume 1623 Folio 410.

D. G. BLIGHT, Clerk of the Council.

WORKERS COMPENSATION AND REHABILITATION

WC401

WORKERS' COMPENSATION AND ASSISTANCE ACT 1981-87
NOTICE OF APPOINTMENT

Made by His Excellency the Governor in Executive Council.

1. Under Section 112 of the Workers' Compensation and Assistance Act, appoint, on the recommendation of the Minister for Productivity and Labour Relations, the following person as Deputy Chairman of the Workers' Compensation Board—

Derek William Chantler of 57 Castlecrag Drive, Kallaroo term to expire on January 31, 1991.

2. Under Section 112 of the Workers' Compensation and Assistance Act, appoint, on the recommendation of the Minister for Productivity and Labour Relations, the following persons as nominee members of the Second Workers' Compensation Board—

Noel Leslie Gilligan of 108 Giles Avenue, Padbury, the nominee of the body known as the Trades and Labor Council for a term to expire on 6 December 1991.

Paul Edward Annand of 41 Loton Street, Woodlands, the nominee of the body known as the Confederation of Western Australian Industry for a term to expire on December 6, 1991.

By Order of the Governor,

G. PEARCE, Clerk of the Council.

TENDERS

ZT201

MAIN ROADS DEPARTMENT

Tenders

Tenders are invited for the following projects.

Tender documents are available from the Contracts Clerk, Ground Floor, Main Roads Department, Waterloo Crescent, East Perth.

Tender No.	Description	Closing Date
141/90 ..	Fencing, Roelands—Lake King road, Arthur River to Wagin Section. . (The Specifications and tender forms for this Contract may be collected from the Administration Manager, Mokine Road, Narrogin).	11 January, 1991
160/90 ..	Supply and delivery of crushed rock base to Brand Highway, Muchea to Gin Gin Section.	9 January, 1991

ZT202

Acceptance of Tenders

Contract No.	Description	Successful Tenderer	Amount
			\$
11/90	Road widening and overlay construction on Eyre Highway Mundrabilla to Eucla Section	Silverthorne Bros	5 422 981.51
90/90	Fencing, Bunbury Highway. Stake Hill Road - Mandurah Terrace	Rod Taylor	36 839.50
119/90 ..	Supply and delivery of Steel Universal Beams Card Creek Bridge. Great Northern Highway	BHP Steel	60 381.09
148/90 ..	Internal/external painting of two Departmental Houses Derby	DP Painting	7 600.00
108/90 ..	Cold planing and Asphalt Surfacing—Metropolitan Division	The Readymix Group	108 125.00

D. R. WARNER, Director, Administration and Finance.

ZT301

STATE TENDER BOARD OF WESTERN AUSTRALIA

Tenders Invited

Tender forms and full particulars of the Schedule hereunder may be obtained on application at the State Tender Board, 815 Hay Street, Perth, 6000.

TELEPHONE No. 222 8491 or 222 8241

FACSIMILE No. 321 7918

Date of Advertising		Description	Date of Closing
December 14	631A1990	Inductively Coupled Plasma Mass Spectrometer with Laser Ablation Accessory for the Chemistry Centre of WA—Group Class No. 6650	January 17
December 14	639A1990	Supply, Delivery, Installation and Maintenance of Computing Equipment and Associated Software and Services for the Crown Law Department—SECWA Code: ACAE	January 31
December 14	640A1990	Supply, Delivery, Installation and Maintenance of Computing Equipment and Associated Software and Services for the Supreme, District and Magistrates Courts of Western Australia—Crown Law Department—SECWA Code: ACAE .	January 31
December 14	107A1990	Furniture—School Desks and Chairs for various Government Departments—One year period with the option of a further one year period—Group Class No. 7110	February 7
<i>For Service</i>			
December 14	229A1990	Service of Sanitary Napkin Disposal Bins—Ministry of Education—12 months initially with two successive options to extend—Service Code: ABAA	January 10
December 21	230A1990	Laundry & Linen Service for the Wanneroo Hospital—SECWA Code: ABAA	January 24
<i>For Sale</i>			
December 7	628A1990	1980 Chamberlain Tractor MK4 (MRD 4631)—Recall for the Main Roads Department—Welshpool	January 10
December 7	629A1990	1980 Mercedes Benz Prime Mover (MRD 5303) for the Main Roads Department—Welshpool	January 10
December 7	630A1990	1973 McDonald Steel Wheel Roller (MRD 0738) & 1982 John Deere Grader (MRD 5954) for the Main Roads Department—Welshpool	January 10
December 14	632A1990	Six (6) Tonnes (approximately) of Scrapped Aluminium Plates for the Department of State Services, State Print—Wembley	January 10
December 14	633A1990	1979 McDonald 400 Series Johnson Suction Sweeper (MRD 4460) for the Main Roads Department—Welshpool	January 10
December 14	635A1990	1982 Leyland Flat Top Truck with Tico 2.5 Tonne Crane (MRD 6694 and MRD 3935) for the Main Roads Department—Welshpool	January 10
December 14	636A1990	1978 Fiat Rubber Tyred Tractor Four Wheel Drive (MRD 3198) for the Main Roads Department—Welshpool	January 10
December 14	637A1990	Three (3) only Secondhand 3 Point Linkage Mounted Fibreglass Tanks for the Department of Conservation and Land Management—Nannup .	January 10
December 14	638A1990	Three (3) only Secondhand Stihl 024 Chainsaws for the Department of Conservation and Land Management—Nannup	January 10

Tenders, addressed to the Chairman, State Tender Board, 815 Hay Street, Perth 6000 will be received for the abovementioned tenders until 10.00 am on the date of closing.

Tenders must be properly endorsed on envelopes otherwise they are liable to rejection. No tender necessarily accepted.

L. W. GRAHAM, Chairman, State Tender Board.

ZT302

STATE TENDER BOARD OF WESTERN AUSTRALIA—*continued**Accepted Tenders*

Schedule No.	Particulars	Contractor	Rate
<i>Service</i>			
153A1990	Cash Collection Service for the Police Department Licensing Centres for a Twenty-Four (24) Month Period SECWA Code: ALAB	Asap Security Services	Details on Request
<i>Purchase and Removal</i>			
617A1990	1988 Holden Commodore VL Sedan (MRD 2799)—Re-Call 1988 Toyota Hiace Combi (MRD 2835)—Re-Call—Welshpool	A.J. Auto Wholesalers	Item 1 \$9,187.00
		William Wood Motors	Item 2 \$8,039.00
619A1990	1987 Toyota Tercel 4x4 Station Wagon (6QN 679)	Olympic Motor Co.	Item 2 \$8,361.00
	1987 Toyota Landcruiser 4x4 Station Wagon (6QN 254)	Magic Nissan	Item 3 \$17,325.00
	1987 Toyota Hilux 4x2 Utility (6QJ 815)	Olympic Motor Co.	Item 4 \$6,361.00
	1989 Nissan Navara King Cab 4x4 (6QU 690)—Mundaring	Olympic Motor Co.	Item 5 \$8,241.00
<i>Decline of All Tenders</i>			
515A1990	Purchase and Removal of the Ministry of Education Vessel "Evening Star II" (Replica of a Nineteenth Century Brigantine)—Fremantle		
616A1990	1989 Holden Commodore VN Station Wagon (MRD A592)—Re-Call—Welshpool		
618A1990	One (1) Only Secondhand 1985 Ford Trader Flat Top Truck (MRD 8532)—Welshpool		

PUBLIC NOTICES

ZZ201

TRUSTEES ACT 1962

Section 63

Notice to Creditors and Claimants

Perpetual Trustees W.A. Ltd. ("the Trustee") is the Trustee for Hindmarsh Square Trust ("the Trust") constituted by a Deed dated 11 June 1986 as varied by Deeds dated 21 July 1986, 15 August 1986, 17 November 1988 and 22 June 1989 made between the Trustee and Pennant Property Management Ltd (now called Pennant Management Services Ltd).

Creditors and other persons having claims (to which section 63 of the Trustees Act 1962, relates) in respect of the Trust are required by Perpetual Trustees W.A. Ltd. of 89 St. Georges Terrace, Perth, to send particular of their claims to the Trustee by 31 January 1991 after which date the Trustee may convey or distribute the assets of the Trust, having regard only to the claims of which it then has no notice.

PERPETUAL TRUSTEES WA LTD, The Trustee of the Hindmarsh Square Trust.

ZZ203

TRUSTEES ACT 1962

Notice to Creditors and Claimants

Creditors and other persons having claims (to which section 63 of the Trustees Act relates) in respect of the Estates of the undermentioned deceased persons are required to send particulars of their claims to me on or before the 21st day of January 1991, after which date I may convey or distribute the assets, having regard only to the claims of which I then have notice.

Baker, Harriet Josephine, late of Fremantle Nursing Home, 162 Holland Street, Palmyra, died 30/9/90.

Blake, Hazel Bruce, late of 231 Moline House, Deanmore Road, Karrinyup, died 27/9/90.

Clements, Evelyn Mary, late of 22 Dundas Road, Inglewood, died 29/11/90.
De Zotti, Maria, late of 205 Grand Promenade, Bedford, died 11/11/90.
Gamble, Anne, late of 279 Nicholson Road, Subiaco, died 7/11/90.
Harris, Mona Elizabeth, late of St Paul's Nursing Home, 19 Doongalla Road, Attadale, died 23/7/90.
Hiscock, Albert Leonard, late of 22 East Street, Guildford, died 12/9/90.
Hopkins, Doris Rose, late of 82 Hampton Road, Fremantle, died 25/11/90.
Kirkaldy, Matilda Amy, formerly of 4 Carbine Street, Albany, late of Gwen Hardie Lodge, Emu Point, Albany, died 28/10/90.
McArdle, Douglas, late of 32 Dagmar Way, Swanview, died 11/11/90.
McCormick, William Richard, late of 9 Thurlow Avenue, Yokine, died 29/11/90.
McKenny, Jessie May, late of Craigville Nursing Home, Cnr Stock and French Roads, Melville, died 15/11/90.
Martin, Robert Thomas, late of 33 Smallman Crescent, Greenwood, died 23/11/90.
Mews, Albert Edward James, late of 180 Gildercliffe Street, Scarborough, died 21/9/83.
Smehuyzen, Reginus Petrus, late of Fremantle Nursing Home, 162 Holland Street, Palmyra, died 23/7/90.
Stanbury, Ernest Borland, late of 13 Tuart Street, Bunbury, died 7/6/89.
Stevens, Winifred Mary, late of 31 Gloucester Road, Kalamunda, died 17/10/90.
Williams, Olive Mary, late of 155 Bagot Road, Subiaco, died 29/11/90.
Dated this 17th day of December 1990.

J. A. MACK, Deputy Public Trustee,
Public Trust Office, 565 Hay Street, Perth 6000.

ZZ204

TRUSTEES ACT 1962
NATIONAL MUTUAL TRUSTEES LIMITED

Creditors and other persons having claims (to which section 63 of the Trustees Act 1962, relates) in respect of the Estate of Rhonda Puddey, late of 197 South Terrace, South Perth, who died on 28 August 1990, are required by the executor National Mutual Trustees Limited of 111 St George's Terrace, Perth (Box B76 GPO Perth) to send particulars of their claims to them by 24 January 1991, after which date the Company may convey or distribute the assets of the Estate having regard only to the claims of which it then has notice.

AUSTIN KNIGHT.

ZZ205

TRUSTEES ACT 1962
NOTICE TO CREDITORS AND CLAIMANTS

Creditors and other persons having claims (to which section 63 of the Trustees Act 1962 relates) in respect of the Estates of the undermentioned deceased persons, are required by Perpetual Trustees W.A. Ltd. of 89 St George's Terrace, Perth, to send particulars of their claims to the Company, by the undermentioned date, after which date the said Company may convey or distribute the assets, having regard only to the claims of which the Company then has notice.

Claims for the following expire one month after the date of publication hereof.

Beasley, Dorothy Stella, late of Unit 9/17 Richardson Street, South Perth, Widow, died 15/11/90.
Garton, Rita Constant, late of 90 Guger Street, Claremont, Widow, died 11/6/90.
Malden, Robert Caleb, late of 160 Heytesbury Road, Subiaco, Retired Farmer, died 28/10/90.
Thomas, Norman William, late of 4a Cheddar Place, Karrinyup, Retired Boiler Attendant, died 20/11/90.

ZZ401

METROPOLITAN BUILDING SOCIETY
Metropolitan No. 15 Building Society

Notice is hereby given that the assets of the above Societies have been distributed and the Societies have been wound up.

M. F. STEWART, Secretary.

**STATE PRINT
(PUBLICATION SALES)
SPECIAL NOTICE
SUBSCRIPTION CHARGES 1991**

All subscriptions and standing orders run from 1 January to 31 December 1991.

The policy of the State Print is that no refunds or credits will be given if a subscription is cancelled during the year.

GOVERNMENT GAZETTE

The *Government Gazette* is published on Friday of each week, unless disrupted by public holidays or unforeseen circumstances.

Special *Government Gazettes* and Extraordinary *Government Gazettes* are published periodically. Only the special gazettes are included in the subscription price.

Subscription rates:	\$
All Surface Mail (WA)	351.00
All Airmail within Australia	383.00
All Overseas Airmail	576.00

HANSARD

Hansard is printed and posted weekly during a parliamentary session.

Subscription rates:	\$
All Surface Mail (WA)	234.00
All Airmail within Australia	272.00
All Overseas Airmail	539.00

INDUSTRIAL GAZETTE

Industrial Gazette is published monthly.

Subscription rates:	\$
All Surface Mail (WA)	169.00
All Airmail within Australia	189.00
All Overseas Airmail	333.00

**STANDING ORDER
SUBSCRIPTION SERVICE**

Postage is included in quoted price of all W.A. statutes.

Bound Statutes:	\$
Within W.A. (surface mail)	167.00
Interstate & overseas (surface mail)	181.00
Half Calf Bound Statutes	500.00
Loose Statutes:	
Within W.A. (surface mail)	77.00
Interstate & Overseas (surface mail)	80.00
Sessional Bills (all areas)	73.00



**THE ABORIGINAL LAND INQUIRY
REPORT BY PAUL SEAMAN, Q.C.
SEPTEMBER, 1984**

Price —

Counter Sales — \$11.30

Mailed plus postage on 600 grams



STATE PRINT
Department of State Services

22 STATION STREET WEMBLEY 6014 WESTERN AUSTRALIA
TELEPHONE 383 8811 FAX 382 1079

AVAILABLE FOR SALE . . .

LIST OF REGISTERED LICENCE HOLDERS, WA —GOVERNMENT GAZETTE (SPECIAL) No. 7

Credit Providers—Employment Agents—Finance Brokers—Land Valuers—Motor
Vehicle Dealers—Car Market Operators—Motor Vehicle Sales Persons—Motor
Vehicle Yard Managers—Real Estate & Business Agents—Business Agents—
Real Estate Developers—Real Estate & Business Sales Representatives—
Settlement Agents

THIS COMPREHENSIVE LISTING IS AVAILABLE AT
\$7.00 PLUS \$3.20 POSTAGE (LOCAL) FROM

PUBLICATION SALES BRANCH
22 STATION ST, WEMBLEY 6014
PHONE 383 8854 or 383 8855

DEPARTMENT OF STATE
SERVICES INFORMATION CENTRE
GROUND FLOOR SUPPLY HOUSE
815 HAY ST, PERTH 6000
PHONE 327 0716 or 327 0727



STATE PRINT
Department of State Services

22 STATION STREET WEMBLEY 6014 WESTERN AUSTRALIA
TELEPHONE 383 8811 FAX 382 1079

NOW AVAILABLE

Report of M. J. McCusker Q.C.
on a

Special Investigation into


ROTHWELLS LTD

PART 1

Copies of this Report are available
at \$20.00 each (plus postage on 2 kg.)
from State Print or Counter Sales from

PUBLICATION SALES BRANCH
22 STATION ST, WEMBLEY 6014
PHONE 383 8854 or 383 8855

DEPARTMENT OF STATE
SERVICES INFORMATION CENTRE
GROUND FLOOR SUPPLY HOUSE
815 HAY ST, PERTH 6000
PHONE 327 0716 or 327 0727



A STATE PRINT PUBLICATION

NOW
ON SALE
LIMITED EDITION
The return of the
PUBLIC SERVICE LIST
OF
WESTERN AUSTRALIA
1990 EDITION

\$25.00 EACH

WITH 10% DISCOUNT
FOR 5 OR MORE

AVAILABLE FROM:

PUBLICATION SALES, STATE PRINT

22 STATION STREET WEMBLEY

TELEPHONE 383 8811

STATE SERVICES

INFORMATION CENTRE

815 HAY STREET PERTH

TELEPHONE 222 8216 & 222 8227

CURRENT RELEASE

W.A. LAW ALMANAC 1990

Prices:—

Counter Sales—\$8.50

Mailed plus postage on 300 grams

BREAK THE SILENCE

**REPORT OF THE TASK FORCE ON
DOMESTIC VIOLENCE.**

**TO THE W.A. GOVERNMENT
JAN. 1986**

COUNTER SALES—\$10.20

MAILED PLUS POSTAGE ON 2 KG

NOW AVAILABLE !!

Order your Bound Volumes of Government Gazette 1991

An attractively presented set of 4 Bound Volumes
of Government Gazette

For Government Departments and private firms who presently arrange binding for their copies of Government Gazettes, the State Print is now offering a subscription covering 4 Quarterly Volumes at a cost of \$760.00.

The Gazettes will be bound in black cloth with gold foil lettering on the spine and personalised by the addition of the client's name in gold lettering on the front cover.

PLEASE NOTE

On the rare occasion where extra gazettes are published in one quarter, a fifth volume may be required. In this instance an invoice will be issued to recoup the binding costs only of \$105.00 over and above the subscription.

For further information please contact:

Publication Sales, State Print
Telephone: 383 8851

Reprinted Statutes

Individual Acts are from time to time reprinted under the *Reprints Act 1984* incorporating all amendments up to a particular date. This program is managed by the Crown Law Department.

A standing order may be placed with State Print for all Reprints that become available. Where this is done, a charge will be made for each Reprint at the time of supply.

If a customer wishes to be placed on the mailing list, send written notification to:

State Print
Manager, Publication Sales
22 Station Street
Wembley 6014

Statutes Reprinted in 1989

Amendment of Deeds of Grant Act 1884 — \$1.50
Anglican Church of Australia (Diocesan Trustees) Act 1888 — \$1.50
Art Gallery Act 1959 — \$2.00
Bail Act 1982 — \$3.00
Casino Control Act 1984 — \$3.00
City of Perth Act 1925 — \$1.50
City of Perth Act 1914, City of Perth Act Amendment Act 1917 — \$1.50
City of Perth Superannuation Fund Act 1934 — \$2.50
Constitution Acts Amendment Act 1899 — \$3.00
Electoral Act 1907 — \$7.00
Fremantle Port Authority Act 1902 — \$3.50
Gas Standards Act 1972 — \$2.00
Grain Marketing Act 1975 — \$3.00
Judges Retirement Act 1937 — \$1.50
Municipality of Fremantle Act 1925 — \$2.50
Occupational Health, Safety and Welfare Act 1984 — \$3.00
Parliamentary Commissioner Act 1971 — \$2.50
Pay-Roll Tax Act 1971 — \$2.50
Queen Elizabeth II Medical Centre Act 1966 — \$2.50
Salaries and Allowances Act 1975 — \$2.00
Stamp Act 1921 — \$6.00
Standard Survey Marks Act 1924 — \$1.50
Superannuation and Family Benefits Act 1938 — \$5.00
Technology and Industry Development Authority Act 1983 — \$2.00
The Newspaper Libel and Registration Act 1884 — \$1.50
The Newspaper Libel and Registration Act 1884 Amendment Act 1888 — \$1.50
Town Planning and Development Act 1928 — \$3.50
Western Australian Aged Sailors, Soldiers and Airmen's Relief Fund Act 1932 — \$1.50

Statutes Reprinted in 1990

Anglican Church of Australia School Lands Act 1896 — \$1.50
Artificial Breeding of Stock Act 1965 — \$2.50
Child Welfare Act 1947 — \$6.00
Royal Agricultural Society Act 1926, Royal Agricultural Society Act Amendment Act 1929 — \$1.50
Veterinary Surgeons Act 1960 — \$3.00

Loose Statutes for 1990

Acts passed by State Parliament in the Second Session of the Thirty-third Parliament

Act No.	Title
1	Parks and Reserves Amendment Act
2	Coal Mines Regulation Amendment Act
3	Supply Act
4	Treasurer's Advance Authorisation Act
5	Offenders Probation and Parole Amendment Act
6	Acts Amendment (Perth Market Authority) Act
7	State Planning Commission (Amendment and Validation) Act
8	Justices Amendment Act
9	Collie Coal (Western Collieries) Agreement Amendment
10	Acts Amendment (Gold Banking Corporation) Act
11	Land Tax Assessment Amendment Act
12	Acts Amendment (Petroleum) Act
13	Petroleum (Submerged Lands) Registration Fees Amendment Act
14	Petroleum (Registration Fees) Amendment Act
15	Casino (Burswood Island) Agreement Amendment Act
16	Lotteries Commission Act
17	Marketing of Potatoes Amendment Act
18	Seniors (Water Service Charges Rebates) Act
19	Acts Amendment (Chemistry Centre (W.A.)) Act
20	Stamp Amendment Act
21	Reserves and Land Revestment Act
22	Mining Amendment Act
23	Registration of Births, Deaths and Marriages Amendment Act
24	Guardianship and Administration Act
25	Supreme Court Amendment Act
26	Racecourse Development Amendment Act
27	Mining Development Act Repeal Act
28	Explosives and Dangerous Goods Amendment Act
29	Boxing Control Amendment Act
30	Government Agreements Amendment Act
31	Unclaimed Money Act
32	Iron Ore (Hamersley Range) Agreement Amendment Act
33	Criminal Code Amendment (Racist Harassment and Incitement to Racial Hatred) Act
34	Transport Co-ordination Amendment Act
35	W.A. Marine Amendment Act
36	Education Amendment Act
37	Financial Institutions Duty Amendment Act
38	Acts Amendment (Parliamentary Secretaries) Act
39	Goldfields-Esperance Development Authority Act
40	State Employment and Skills Development Authority Act
41	Fisheries Adjustment Schemes Amendment Act
42	Legal Practitioners Amendment Act
43	Fisheries Amendment Act
44	Geraldton Foreshore and Marina Development Act
45	Door to Door Trading Amendment Act

PERTH *OBSERVATORY*



THE W.A. SPECIALISTS IN
ASTRONOMICAL
Research & Educational Astronomy
PUBLIC TOURS (DAY & NIGHT)
FIELD NIGHTS, LECTURES
Astronomical Information

Astronomical Handbook
Sun rise & set; Moon rise & set
Legal advice
Chronometer calibration
Astronomical souvenirs

SERVING WESTERN AUSTRALIA SINCE 1896

WALNUT ROAD, BICKLEY 6076
TELEPHONE 293 8255 FAX 293 8138

ASTRONOMY IS LOOKING UP

Premier and Cabinet	6298
Proclamations	6199-6212
Public Notices—	
Companies	6307
Deceased Persons Estates	6306-7
Racing and Gaming	6298-9
Railways	6299-6301
State Taxation	6301-2
Tenders—	
Main Roads Department	6304
Tender Board	6305-6
Water Authority	6303-4
Workers Compensation and Rehabilitation	6303-4

Reprinted under the Reprints Act 1984 as at 15 April 1985

WESTERN AUSTRALIA

LIMITED PARTNERSHIPS ACT 1909

Including Amendment No. 50 of 1983.

Prices:—

Counter Sales—\$1.50

Mailed plus postage on 50 grams

FINANCIAL ADMINISTRATION AND AUDIT ACT 1985

REGULATIONS

TREASURER'S INSTRUCTIONS

Price—

Counter Sales—\$35.70

Mailed, plus postage on 3 kilos.

CHILD SEXUAL ABUSE TASK FORCE

A REPORT TO THE GOVERNMENT OF WESTERN AUSTRALIA DECEMBER 1987

Prices:—

Counter Sales—\$6.00

Mailed plus postage on 500 grams

ZZ999

CONTENTS

REGULATIONS, BY-LAWS, RULES, DETERMINATIONS, ORDERS

	Page
Government Railways Act—By-laws—	
By-law 54 Amendment (No. 4) 1990	6299-6300
By-law 54 Amendment (No. 2) 1990	6300-1
Health Act 1911—Shire of Gingin—By-laws Relating to General Sanitary Provisions	6252
Health (Drugs and Allied Substances) Amendment Regulations 1990	6251-2
Health (Pet Meat) Regulations—Notice of Disallowance of Regulation	6280
Health (Swimming Pools) Amendment Regulations 1990	6250-1
Enzootic Diseases Amendment Regulations (No. 2) 1990	6218
Explosives and Dangerous Goods (Authorized Explosives) Amendment Order (No. 12) 1990	6278-9
Fisheries Amendment Regulations (No. 9) 1990	6249-50
Local Government Act—By-laws—	
City of Stirling—By-laws Relating to Street Lawns and Gardens	6264-6
City of Subiaco—By-law 29—Relating to Parking Facilities	6261-4
City of Wanneroo—By-laws Relating to Removal of Refuse, Rubbish or Disused Material	6260-61
Shire of Manjimup—By-laws Relating to Cemeteries	6266-71
Retail Trading Hours Act—	
Amendment Orders—	
Order 1990	6221
Shire of Katanning Amendment Order 1990	6221-2
Exemption Orders—	
(No. 21) 1990	6221
(No. 22) 1990	6222
(No. 23) 1990	6223
(No. 24) 1990	6222
(No. 25) 1990	6222
Road Traffic (Infringements) Amendment Regulations (No. 6) 1990	6288-91
Road Traffic (Towed Agricultural Implements) Amendment Regulations 1990	6291-2
Road Traffic (Vehicle Standards) Amendment Regulations (No. 5) 1990	6292
Soil and Land Conservation—	
(Beverley Land Conservation District) 1990	6218
(Binnu Land Conservation District) Order 1990	6212-14
(Esperance Land Conservation District) Amendment Order (No. 2) 1990	6217
(Tunney Land Conservation District) Order 1990	6216-17
(West Arthur Land Conservation District) Order 1990	6214-15
Stock Diseases (Regulations) Act 1968	6218
Veterinary Surgeons Amendment Regulations 1990	6218-19
Water Authority Vesting Order (No. 3) 1990	6302-3

GENERAL CONTENTS

	Page
Agriculture	6212-20
Conservation and Land Management	6220-2
Consumer Affairs	6221-3
Crown Law	6223
Dairy Industry	6223-4
Education	6224-49
Electoral Commission	6249
Fisheries	6249-50
Goldfields-Esperance Development Authority	6250
Government Employees Superannuation	6250
Health	6250-5
Land Administration—	
General Information	6256-60
Orders in Council	6255-6
Local Government	6260-76
Main Roads	6277-8
Mines	6278-80
Occupational Health, Safety and Welfare	6280
Parliament	6280-1
Planning and Urban Development	6281-8
Police	6288-98