



PERTH, FRIDAY, 24 MAY 1991 No. 71

PUBLISHED BY AUTHORITY G. L. DUFFIELD, GOVERNMENT PRINTER AT 3.30 PM

Publishing Details

The Western Australian *Government Gazette* is published by the State Print for the State of Western Australia on Friday of each week unless disrupted by Public Holidays or unforeseen circumstances.

Special *Government Gazettes* and Extraordinary *Government Gazettes* are published periodically, only the special gazettes are included in the subscription price.

The following guidelines should be followed to ensure publication in the *Government Gazette*.

- Material submitted to the Executive Council for gazettal will require a copy of the signed Executive Council Minute Paper.
- Advertising should be received by the Manager, Publication Sales no later than 3.00 p.m. on Wednesday.
- Lengthy or complicated notices should be forwarded several days before advertised closing date for copy. This is to ensure inclusion in current edition. Failure to observe this request could result in the notice being held over until the following week.
- Proofs will be supplied only when requested.
- No additions or amendments to material for publication will be accepted by telephone.

Send copy to:

The Manager,
Publication Sales
State Print
Station Street, Wembley, 6014
Telephone: 383 8851 Fax: 382 1079

Advertisers should note:

- All Notices should be written in 'plain English'.
- Signatures (in particular) and proper names must be legible.
- All copy should be typed and double spaced.
- If it is necessary through isolation or urgency to communicate by facsimile, any confirmation forwarded later must be endorsed to the effect that this copy is only confirmation of previously transmitted facsimile copy already received by the State Print. This is to alleviate the problem of copy appearing twice.
- Documents not clearly prepared and in the exact format for gazettal will be returned to the sender unpublished.
- Late copy received at Publication Sales after 3.00 p.m. Wednesday will be placed in the following issue irrespective of any date/s mentioned in the copy (unless otherwise advised).

IMPORTANT COPYRIGHT NOTICE

© State of Western Australia

This work is copyright. Apart from any use as permitted under the *Copyright Act 1968*, no part may be reproduced by any process without written permission from the Government Printer, State Print. Inquiries should be directed to the Manager, Publication Sales, P.O. Box 38, Wembley, W.A. 6014.

Advertising Rates and Payments

Deceased Estate notices, (per estate)—\$13.00

Real Estate and Business Agents and Finance Brokers Licences, (per notice)—\$30.00

All other Notices

Per Column Centimetre—\$6.00

Bulk Notices—\$110 per page

Clients will be invoiced for advertising charges

COUNTER SALES 1991

	\$
Government Gazette	3.20
Hansard	10.00
Industrial Gazette	8.75
Bound Volumes of Statutes	167.00

IMPORTANT NOTICE GOVERNMENT DEPARTMENTS AND STATUTORY AUTHORITIES

As of 1 July 1990 all notices published in the *Government Gazette* will attract payment as indicated in the circular forwarded to all Chief Executive Officers in March 1990.

The Departmental Officer responsible for forwarding copy to State Print must ensure that it is accompanied by a completed "Authorization to Publish" form showing the authorizing officer and a telephone contact number to enable speedy resolution of any matters that may arise. These forms are available from State Print.

Copy not accompanied by an official order will not be published until the order is received.

Advertisers are asked to become aware of the requirements listed on the front page of all general *Government Gazettes* as failure to comply may result in copy being returned to the originating Department unpublished.

G. L. DUFFIELD, Director.

PROCLAMATIONS

AA101

LAND ACT 1933
CLASSIFICATION OF RESERVED LANDS
PROCLAMATION

WESTERN AUSTRALIA FRANCIS BURT, Governor. [L.S.]	} By His Excellency the Honourable Sir Francis Theodore Page Burt, Companion of the Order of Australia, Knight Commander of the Most Disting- uished Order of Saint Michael and Saint George, Queen's Counsel, Governor of the State of Western Australia.
---	---

DOLA File 1646/74.

Under section 31 (1) (a) of the Land Act 1933, I, the Governor acting with the advice and consent of the Executive Council, hereby classify as of Class "A" Reserve No. 32784 comprising Neridup Location 452 with an area of 1 708.942 0 hectares on Original Plan 12365 for the designated purpose of "Conservation of Flora and Fauna".

Given under my hand and the Seal of the State on 14th May 1991.

By His Excellency's Command,

DAVID SMITH, Minister for Lands.

GOD SAVE THE QUEEN !

AA102

LAND ACT 1933
CLASSIFICATION OF RESERVED LANDS
PROCLAMATION

WESTERN AUSTRALIA FRANCIS BURT, Governor. [L.S.]	} By His Excellency the Honourable Sir Francis Theodore Page Burt, Companion of the Order of Australia, Knight Commander of the Most Disting- uished Order of Saint Michael and Saint George, Queen's Counsel, Governor of the State of Western Australia.
---	---

DOLA File 2630/74.

Under section 31 (1) (a) of the Land Act 1933, I, the Governor acting with the advice and consent of the Executive Council, hereby classify as of Class "A" Reserve No. 32800 comprising Neridup location 255 with an area of 20.264 7 hectares on Original Plan 9350 for the designated purpose of "Conservation of Flora and Fauna".

Given under my hand and the Seal of the State on 14th May 1991.

By His Excellency's Command,

DAVID SMITH, Minister for Lands.

GOD SAVE THE QUEEN !

AA103

LAND ACT 1933
CLASSIFICATION OF RESERVED LANDS
PROCLAMATION

WESTERN AUSTRALIA FRANCIS BURT, Governor. [L.S.]	} By His Excellency the Honourable Sir Francis Theodore Page Burt, Companion of the Order of Australia, Knight Commander of the Most Disting- uished Order of Saint Michael and Saint George, Queen's Counsel, Governor of the State of Western Australia.
---	---

DOLA File 2928/69.

Under section 31 (1) (a) of the Land Act 1933, I, the Governor acting with the advice and consent of the Executive Council, hereby classify as of Class Reserve No. 30270 comprising Ninghan Location 4186 with an area of 6.253 8 hectares on Diagram 89971 for the designated purpose of "Conservation of Flora and Fauna".

Given under my hand and the Seal of the State on 14th May 1991.

By His Excellency's Command,

DAVID SMITH, Minister for Lands.

GOD SAVE THE QUEEN !

AA104

TRANSFER OF LAND ACT 1893
TRANSFER OF LAND (REVESTMENT)
PROCLAMATION

WESTERN AUSTRALIA FRANCIS BURT, Governor. [L.S.]	}	By His Excellency the Honourable Sir Francis Theodore Page Burt, Companion of the Order of Australia, Knight Commander of the Most Disting- uished Order of Saint Michael and Saint George, Queen's Counsel, Governor of the State of Western Australia.
---	---	---

DOLA File 2171/962V3.

Under section 243 of the Transfer of Land Act 1893, I, the Governor acting with the advice and consent of the Executive Council, do hereby revest in Her Majesty as of her former estate, the land comprising Cockburn Sound Location 2338 and being the whole of the land in Certificate of Title Volume 1765 Folio 185.

Given under my hand and the Seal of the State on 14th May 1991.

By His Excellency's Command,

DAVID SMITH, Minister for Lands.

GOD SAVE THE QUEEN !

AA105

LAND ACT 1933
CLASSIFICATION OF RESERVED LANDS
PROCLAMATION

WESTERN AUSTRALIA FRANCIS BURT, Governor. [L.S.]	}	By His Excellency the Honourable Sir Francis Theodore Page Burt, Companion of the Order of Australia, Knight Commander of the Most Disting- uished Order of Saint Michael and Saint George, Queen's Counsel, Governor of the State of Western Australia.
---	---	---

DOLA File 10709/912.

Under section 31 (1) (a) of the Land Act 1933, I, the Governor acting with the advice and consent of the Executive Council, hereby classify as of Class "A" Reserve No. 40035 comprising Williams Location 11423 with an area of 10.117 1 hectares on Diagram Narrogin 2105 for the designated purpose of "Conservation of Flora and Fauna".

Given under my hand and the Seal of the State on 14th May 1991.

By His Excellency's Command,

DAVID SMITH, Minister for Lands.

GOD SAVE THE QUEEN !

AA106

LAND ACT 1933
CLASSIFICATION OF RESERVED LANDS
PROCLAMATION

WESTERN AUSTRALIA FRANCIS BURT, Governor. [L.S.]	}	By His Excellency the Honourable Sir Francis Theodore Page Burt, Companion of the Order of Australia, Knight Commander of the Most Disting- uished Order of Saint Michael and Saint George, Queen's Counsel, Governor of the State of Western Australia.
---	---	---

DOLA File 2597/63.

Under section 31 (1) (a) of the Land Act 1933, I, the Governor acting with the advice and consent of the Executive Council, hereby classify as of Class "A" Reserve No. 27289 comprising Kent Location 2127 with an area of 599.930 3 hectares on Land Administration Plan 17810 for the designated purpose of "Conservation of Flora and Fauna".

Given under my hand and the Seal of the State on 14th May 1991.

By His Excellency's Command,

DAVID SMITH, Minister for Lands.

GOD SAVE THE QUEEN !

AA107

LAND ACT 1933
CLASSIFICATION OF RESERVED LANDS
PROCLAMATION

WESTERN AUSTRALIA FRANCIS BURT, Governor. [L.S.]	}	By His Excellency the Honourable Sir Francis Theodore Page Burt, Companion of the Order of Australia, Knight Commander of the Most Distinguished Order of Saint Michael and Saint George, Queen's Counsel, Governor of the State of Western Australia.
---	---	---

DOLA File 3101/62.

Under section 31 (1) (a) of the Land Act 1933, I, the Governor acting with the advice and consent of the Executive Council, hereby classify as of Class "A" Reserve No. 30324 comprising Avon Location 29028 with an area of 890.830 0 hectares on Land Administration Plan 17807 for the designated purpose of "Conservation of Flora and Fauna".

Given under my hand and the Seal of the State on 14th May 1991.

By His Excellency's Command,

DAVID SMITH, Minister for Lands.

GOD SAVE THE QUEEN !

AA108

TRANSFER OF LAND ACT 1893
TRANSFER OF LAND (REVESTMENT)
PROCLAMATION

WESTERN AUSTRALIA FRANCIS BURT, Governor. [L.S.]	}	By His Excellency the Honourable Sir Francis Theodore Page Burt, Companion of the Order of Australia, Knight Commander of the Most Distinguished Order of Saint Michael and Saint George, Queen's Counsel, Governor of the State of Western Australia.
---	---	---

DOLA File 683/987.

Under section 243 of the Transfer of Land Act 1893, I, the Governor acting with the advice and consent of the Executive Council, do hereby revest in Her Majesty as of her former estate, the land described in the Schedule to this Proclamation.

File No.	Description of Land	Schedule	
		Certificate of Title Volume	Folio
3574/988	Portion of Canning Location 31 and being Lot 90 the subject of Diagram 78185 (now comprising Canning Location 3737)	1883	986
608/991	Portion of Cockburn Sound Location 16 and being Lot 68 on Diagram 78141 (now comprising Cockburn Sound Location 3064)	1880	897
683/987	Portion of Wellington Location 375 and being Lot 9 on Diagram 71464 (now comprising portion of Wellington Location 5590)	1850	003
683/987	Portion of Wellington Location 375 and being Lot 10 on Diagram 71958 (now comprising portion of Wellington Location 5590)	1784	883

Given under my hand and the Seal of the State on 14th May 1991.

By His Excellency's Command,

DAVID SMITH, Minister for Lands.

GOD SAVE THE QUEEN !

AA701

ERRATA
TRANSFER OF LAND ACT 1893
TRANSFER OF LAND (REVESTMENT)
PROCLAMATION

Whereas errors occurred in the notice published under the above heading on page 5518 of *Government Gazette* No. 135 dated 9 November 1990 they are corrected as follows.

Page 5518

In schedule 2, the notice beginning with File No. 1387/990, after "147 to 156 (incl)" insert "and Lot 257 on Plan 4819 (sheet 4)".

Page 5519

In schedule 2, the notice beginning with File No. 1387/990 on the second line in the land description column after "5349 and" insert "portion of Plantagenet Location 5323 and (secondly)".

AGRICULTURE

AG401

VETERINARY PREPARATIONS AND ANIMAL FEEDING STUFFS ACT 1976Department of Agriculture,
South Perth, 8 May 1991.

1190/89.

I, the undersigned Minister for Agriculture, being the Minister charged with the administration of the Veterinary Preparations and Animal Feeding Stuffs Act 1976 hereby appoint the following persons as inspectors in accordance with section 37 (1) of the said Act:

Russell Fuller
Robert Leslie Vassallo
Angela Margaret Edenburg
Gavin Campbell Ramsay.

ERNIE BRIDGE, Minister for Agriculture.

AG402

AGRICULTURE PRODUCE (CHEMICAL RESIDUES) ACT 1983Department of Agriculture,
South Perth, 8 May 1991.

948/85.

I, the undersigned Minister for Agriculture, being the Minister charged with the administration of the Agricultural Produce (Chemical Residues) Act 1983 hereby appoint the following people as authorised persons under section 6 (1) of the said Act:

Russell Fuller
Robert Leslie Vassallo
Angela Margaret Edenburg.

ERNIE BRIDGE, Minister for Agriculture.

AG403

SOIL AND LAND CONSERVATION ACT 1945**WOODANILLING LAND CONSERVATION DISTRICT
(APPOINTMENT OF MEMBERS OF DISTRICT COMMITTEE) INSTRUMENT
1991**

Made by the Minister for Agriculture.

Citation

1. This Instrument may be cited as the *Woodanilling Land Conservation District (Appointment of Members District Committee) Instrument 1991*.

Interpretation

2. In this Instrument—

“Constitution order” means the *Soil and Land Conservation (Woodanilling Soil Land Conservation District) Order 1987*.

“Committee” means the District Committee established by Clause 2 of the Constitution Order.

[*Published in the Gazette of May 22, 1987 at pp. 2200-01 amended in Gazette of April 26, 1991 at pp. 1859-60.]

Appointment of Members

3. (1) Under Clause 5 (1) (b) of the constitution order Hugh Russell Thomson of Woodanilling is appointed a member of the Committee on the nomination of the Shire of Woodanilling.

(2) Under Clause 5 (1) (c) of the constitution order—

(a) Barry Trevor Shackley of Woodanilling

(b) William Francis Haddleton of Woodanilling

are appointed members of the Committee to represent the Western Australian Farmers Federation.

(3) Under Clause 5 (1) (d) of the constitution order John Wilson Pickford of Woodanilling is appointed a member of the Committee to represent the Pastoralists and Graziers Association.

(4) Under Clause 5 (1) (e) of the constitution order—

- (a) Eric Crossley of Cartmeticup
- (b) Graeme Peter Eckersley of Boyerine
- (c) District Manager, Department of Conservation and Land Management
Katanning

are appointed members of the Committee being persons actively engaged in or affected by, or associated with land use in the Woodanilling Land Conservation District.

Term of Office

4. The appointment is made under Clause 5 (3) shall be for a term of three years commencing on the day that this instrument is published in the *Gazette*.

ERNIE BRIDGE, Minister for Agriculture.

AG404

SOIL AND LAND CONSERVATION ACT 1945

NOTICE OF APPOINTMENT

Pursuant to section 23 (2b) (c) of the Soil and Land Conservation Act 1945, on the nomination of the Western Australian Farmers' Federation, the following persons are appointed members of the District Committee for the Yilgarn Land Conservation District, which Committee was established by an Order in Council, published in the *Government Gazette* of December 16, 1983 and amended in the *Gazettes* of April 24, 1987 and April 12, 1991, the appointments being for a term ceasing on May 16, 1994.

Peter James Dunbar of Marvel Loch;
George Irving of Moorine Rock; and
Alfred William Ivey of Bodallin South.

ERNIE BRIDGE, Minister for Agriculture.

AG405

SOIL AND LAND CONSERVATION ACT 1945

NOTICE OF APPOINTMENT

Under section 23 of the Soil and Land Conservation Act 1945, the following persons are appointed members of the District Committee for the Toodyay Land Conservation District, which Committee was established by an Order in Council, published in the *Government Gazette* of October 13, 1989 and amended in the *Gazette* of May 18, 1990, the appointments being for a term ceasing on November 9, 1992.

- (a) Margot Elspeth Hodge of Toodyay, is appointed on the nomination of the Pastoralists' and Graziers' Association, pursuant to section 23 (2b) (c) of the Act.
- (b) Wayne Campbell Clarke of Toodyay; Robert Vernon Pearce of Toodyay; Terence Anthony Martino of Toodyay; and John Tonkin of Toodyay are appointed pursuant to section 23 (2b) (d) of the Act, being persons actively engaged in, or affected by, or associated with land use in the District.

ERNIE BRIDGE, Minister for Agriculture.

CONSUMER AFFAIRS

CN301

CORRIGENDUM

REAL ESTATE AND BUSINESS AGENTS ACT 1978

(Section 61)

In the notice at page 1944 of the *Government Gazette* dated 3rd May 1991 in respect to Item 2, Sales by Auction, sub item 3 (b), the reference to (2) is replaced by (1).

Dated 16 May 1991.

R. I. KELLY, Acting Registrar.

CN302

CORRIGENDUM**REAL ESTATE AND BUSINESS AGENTS ACT 1978**

(Section 61)

In the notice at page 1944 of the *Government Gazette* dated 3 May, 1991 in respect of Item 2, Sales by Auction, sub item 3 (b), the reference to (2) is replaced by (1).

Dated 16 May, 1991.

R. I. KELLY, Acting Registrar.

CROWN LAW

CW401

JUSTICES ACT 1902

It is hereby notified for public information that His Excellency the Governor in Executive Council has approved of the following appointments to the Commission of the Peace for the State of Western Australia.

Nicholas Andrew Agocs of 26 Malton Court, Dianella and Craigie Senior High School, Arawara Place, Craigie

Dalene Nicola Davies of Lot 455 Crossing Falls Road, Kununurra

Judith Ellen Fewson, Corner Love and Taylor Streets, Dumbleyung and Dumbleyung District High School, Taylor Street, Dumbleyung

Eileen May Hall of 102 McLennan Street, Quairading

Annette Margaret King of Lot 738 Francis Close, Kalbarri and Kalbarri Newsagency, Porter Street, Kalbarri

Brent Ladyman of "Waynefflete", Katanning

Helen Kay Millstead of 5 Wandoo Crescent, Wongan Hills

Irene Lorraine Moore of "Rondalea Farm", Wickepin and Wickepin Nursing Post, Kulin Road, Wickepin

Margaret Lynette Renk of 38 Park Street, Katanning

Robin Muriel Sharp of 27 Stanley Road, Byford

Robert Edward Wilkin of 2 Dickson Street, Boyup Brook.

D. G. DOIG, Under Secretary for Law.

CW402

JUSTICES ACT 1902

It is hereby notified for public information that His Excellency the Governor in Executive Council has:

Approved the appointment of Janis Rosslyn Davies of 19 Great Eastern Highway, Tammin to the Commission of the Peace for the Avon Magisterial District.

Accepted the resignation of Helen Margaret Buchholz of 1 Francis Street, Marble Bar from the Office of Justice of the Peace for the Pilbara Magisterial District.

Accepted the resignation of Roy Stewart Campbell of Unit 1/2 Ashford Avenue, Rockingham from the Office of Justice of the Peace for the State of Western Australia.

D. G. DOIG, Under Secretary for Law.

EDUCATION

ED401

COLLEGES ACT 1978

Office of the Minister for Education,
Perth, 1991.

It is hereby notified for general information that his Excellency the Governor, in Executive Council acting in accordance with the provisions of section 13 (1) (a) of the Colleges Act 1978, has approved of the appointment of Mr Allan Hatchwell of 15 Giles Avenue, Newman, Western Australia as a member of the Hedland College Council for a term of three years expiring on 31 March 1994.

KAY HALLAHAN, Minister for Education.

ELECTORAL COMMISSION

EL401

MARKETING OF MEAT ACT 1971
WESTERN AUSTRALIAN MEAT MARKETING CORPORATION
(ELECTIONS) REGULATIONS 1974

Election of one person as the lamb producer member of the Western Australian Meat Marketing Corporation

This is to certify that pursuant to Regulation 14 of the Western Australian Meat Marketing Corporation (Elections) Regulations 1974, nominations closed noon Friday, 17th May 1991. The undermentioned candidate was elected, unopposed, to the position of Lamb Producer Member of the Western Australian Meat Marketing Corporation.

John Bryan Newman of Linton Park, Cuballing 6311.

J. E. TONKIN, Returning Officer,
Western Australian Electoral Commission,
480 Hay Street, Perth 6000.

FUEL AND ENERGY

FE401

STATE ENERGY COMMISSION ACT 1979

Resolution of Commission

Whereas it is provided by Subsection (1) of Section 98 of the State Energy Commission Act 1979, that subject to the approval of the Governor, the Commission may from time to time amend any term or condition or both of the Superannuation Scheme continued under Section 97 of the Act, including any terms or conditions set out in the Schedule to that Act.

Notice is hereby given that pursuant to the above provision the Commission resolved on 17 April 1991 that the terms and conditions of the Scheme be amended in the manner and to the extent shown in the Schedule hereto.

Schedule

1. For the purposes of this Schedule "the Scheme" means the Superannuation Scheme established under the City of Perth Superannuation Fund Act 1934, as that Scheme existed on the Transfer Day defined in the City of Perth Electricity and Gas Purchase Act 1948, and as so existing then comprised in the Scheme established by the Commission pursuant to Section 29A of the State Energy Commission Act 1945-1978, and as preserved and continued pursuant to Section 97 of the State Energy Commission Act 1979 as amended.
2. Clause 8 of the Scheme is amended by the addition of a new subclause as follows:
 - (ii) The total of all payments to which any person is entitled under this Scheme as set out in the preceding subclauses of this clause shall in each case be increased by a further supplementary allowance of 8.6% of their several such entitlements as at the 30th June, 1990, and such increase to take effect from 1 July, 1990.

M. DULANEY, Secretary.

Approved by His Excellency the Governor in Executive Council this 14th day of May, 1991.

D. G. BLIGHT, Clerk of the Council.

FISHERIES

FI401

FISHERIES ACT 1905
SOUTHERN DEMERSAL GILLNET AND DEMERSAL LONGLINE LIMITED
ENTRY FISHERY AMENDMENT NOTICE 1991

Notice No. 498

FD 504/87.

Made by the Minister under Part 11A and section 32.

Citation

1. This notice may be cited as the *Southern Demersal Gillnet and Demersal Longline Limited Entry Fishery Amendment Notice 1991*.

Principal notice

2. In this notice the *Southern Demersal Gillnet and Demersal Longline Limited Entry Fishery Notice No. 323** is referred to as the principal notice.

Clause 6 amended

3. Clause 6 of the principal notice is amended by deleting "owner" and substituting "licensee".

Clause 7 amended

4. Clause 7 of the principal notice is amended in paragraph (b) by deleting "owner" and substituting "licensee".

Clause 8 amended

5. Clause 8 of the principal notice is amended—

- (a) in subclause (3) by deleting "Director" and substituting "Minister"; and
- (b) in subclause (6) by deleting "subclause 7" and substituting "subclause (7)".

Clause 9 amended

6. Clause 9 of the principal notice is amended—

- (a) in subclause (1) by deleting "owner" and substituting "licensee"; and
- (b) by adding the following subclause—
 "(6) The licensee of a boat licensed in accordance with subclause (1) shall make application each year in accordance with clause 19 to renew that licence."

Clause 11 amended

7. Clause 11 of the principal notice is amended in subclause (4) by deleting "director" and substituting "Director".

Clause 13 amended

8. Clause 13 of the principal notice is amended by adding the following subclause—

"(3) For the purpose of this clause, transfer means the passing of ownership or effective control of the licence from one person to another person."

Clause 19 amended

9. Clause 19 of the principal notice is amended by inserting after "6," "9,".

[*Published in the Gazette of 13 May 1988. For amendments to 16 May 1991 see Notice No. 360 published in the Gazette of 8 July 1988 and Notice No. 430 published in the Gazette of 22 December 1989.]

Dated this 18th day of May, 1991.

GORDON HILL, Minister for Fisheries.

FI402**FISHERIES ACT 1905**

Notice No. 497

Made by the Minister under section 29.

Citation

1. This notice may be cited as the *Fisheries Notice No. 497*.

Schedule to section 29 of Act amended

2. The Schedule to section 29 of the Act is amended by adding to the Schedule the names of the kinds and species of fish incorporated in the following amended schedule—

"

The Schedule**Common Name; Scientific Name**

All Freshwater Aquatic Organisms
 Billfish, Sailfish and Spearfish, Family *Istiophoridae* (all species)
 Crucian Carp, *Carassius carassius*
 Dugong *Dugong australis*
 English or Redfin perch, *perca fluviatilis*
 European Carp, *Cyprinus carpio*
 Freshwater cobbler or catfish, *Tandanus bostocki*
 Freshwater Crayfish (Marron), *Cherax tenuimanus*
 Freshwater Crayfish (all other species), *Cherax* spp
 Northern Freshwater Prawn (Cherabin), *Macrobrachium* spp
 Seals and Sea-lions (all species), Family *Phocidae* (all species), Family *Otaridae* (all species)
 Trout (all species), *Salmo trutta*, *Oncorhynchus mykiss* "

Repeal of previous notice under section 29 of the Act

3. The Notice relating to Schedule 29 of the Act published in the *Gazette* of 19 January 1979 at p. 134 is repealed.

GORDON HILL, Minister for Fisheries.

FI403

FISHERIES ACT 1905
PART IIB—PROCESSING LICENCE

FD 335/91.

The Public is hereby notified that I have issued a permit to John Walter Luckman, to establish a processing establishment to process fish in pursuance of the provisions of Section 35C of the Fisheries Act 1905 at Lot 2/33 Padbury Street, Bencubbin, subject to the following conditions.

That the processing establishment—

1. Shall comply with the requirements of the Fisheries Act 1905, and all Regulations, Orders in Council, and Notices and Ministerial Directions issued thereunder.
2. Shall not be used for the processing of any species of fish other than yabbies (*Cherax destructor-alibus*) in accordance with these conditions.
3. Shall comply with the requirements of the Health Act 1911.
4. Shall comply with the requirements of any Town Planning Scheme or Interim Development Order Gazetted under the provisions of the Town Planning and Development Act 1928, or the Metropolitan Region Town Planning Scheme Act 1959.
5. Shall be registered as an export establishment pursuant to the provisions of the Parliament of the Commonwealth Export Control Act 1982, and orders made thereunder, more specifically the prescribed goods (general) orders and the fish orders, should it be used to process fish for export.
6. Shall not be used for the processing of Marron (*Cherax tenuimanus*) unless a licence is held under section 39C of the Fisheries Act 1905.
7. Live yabbies shall not be purchased from any person other than a person authorised under Part V of the Fisheries Act.
8. Shall not be used to process yabbies other than by cleansing and packing whole.
9. Shall not consign packaged yabbies unless each container is marked with the species it contains, the place of packaging and the destination of the consignment.
10. Yabbies shall not be sold unless a consignment note is completed in triplicate by the licensed processor on the form provided by the Fisheries Department.
11. The completed consignment note shall be securely attached to the consignment of yabbies sold. A second copy shall be lodged with the Fisheries Department within seven days of the sale. A third copy shall be retained by the licensee for a period for two years commencing from the day of consignment.

B. K. BOWEN, Executive Director of Fisheries.

FI404

FISHERIES ACT 1905
PART IIB—PROCESSING LICENCE

FD 312/91.

The Public is hereby notified that I have issued a permit to Gary Raymond Fortescue, to establish a processing establishment to process fish in pursuance of the provisions of Section 35C of the Fisheries Act 1905 at 118 Hamersley Street, Broome 6725, subject to the following conditions.

That the processing establishment—

1. Shall comply with the requirements of the Fisheries Act 1905, and all Regulations, Orders in Council, and Notices and Ministerial Directions issued thereunder.
2. Shall not be used for the processing of rock lobster, prawns, scallops, abalone, tuna or salmon.
3. Shall comply with the requirements of the Health Act 1911.
4. Shall comply with the requirements of any Town Planning Scheme or Interim Development Order Gazetted under the provisions of the Town Planning and Development Act 1928, or the Metropolitan Region Town Planning Scheme Act 1959.
5. Shall be registered as an export establishment pursuant to the provisions of the Parliament of the Commonwealth Export Control Act 1982, and orders made thereunder, more specifically the prescribed goods (general) orders and the fish orders, should it be used to process fish for export.

6. Shall not be used for the processing of Marron (*Cherax tenuimanus*) unless a licence is held under section 39C of the Fisheries Act 1905.

In accordance with the provisions of section 35K, any person aggrieved by this decision may, within fourteen days after publication of this Notice, appeal against the decision or order by serving on the Minister for Fisheries a statement, in writing, on the grounds of their appeal.

B. K. BOWEN, Executive Director of Fisheries.

FI405

FISHERIES ACT 1905

PART IIIB—PROCESSING LICENCES

The Public is hereby notified that I have amended processors licence No. 1137 issued to Burkhardt Holdings Pty. Ltd. to permit the processing of scallops.

B. K. BOWEN, Executive Director.

FI406

FISHERIES ACT 1905

PART IIIB—PROCESSING LICENCE

FD 130/91.

The Public is hereby notified that I have issued a permit to R. J. Grayson of Bremer Bay, to establish a processing establishment to process fish in pursuance of the provisions of Section 35C of the Fisheries Act 1905 at Lot 407 Yate Place, Bremer Bay 6338, subject to the following conditions.

That the processing establishment—

1. Shall comply with the requirements of the Fisheries Act 1905, and all Regulations, Orders in Council, and Notices and Ministerial Directions issued thereunder.
2. Shall not be used for the processing of rock lobster, prawns, herring, scallops, abalone, tuna or salmon.
3. Shall comply with the requirements of the Health Act 1911.
4. Shall comply with the requirements of any Town Planning Scheme or Interim Development Order Gazetted under the provisions of the Town Planning and Development Act 1928, or the Metropolitan Region Town Planning Scheme Act 1959.
5. Shall be registered as an export establishment pursuant to the provisions of the Parliament of the Commonwealth Export Control Act 1982, and orders made thereunder, more specifically the prescribed goods (general) orders and the fish orders, should it be used to process fish for export.
6. Shall not be used for the processing of Marron (*Cherax tenuimanus*) unless a licence is held under section 39C of the Fisheries Act.

In accordance with the provisions of section 35K, any person aggrieved by this decision may, within fourteen days after publication of this Notice, appeal against the decision or order by serving on the Minister for Fisheries a statement, in writing, on the grounds of their appeal.

B. K. BOWEN, Executive Director of Fisheries.

LAND ADMINISTRATION

LA101

CORRIGENDUM

DOLA File: 268/962.

In the notices at pages 4045, 4047 and 4059 of the *Government Gazette* dated 10 November 1989 dealing with Reserve No. 1736 the reference to "Williams Location 9212" in each notice is amended to read "Kojonup Location 9212".

A. A. SKINNER, Acting Executive Director.

LA102

CORRIGENDUM

DOLA File: 2268/990.

In the notices at page 212 of the *Government Gazette* dated 18 January, 1991 in respect to Reserve No. 41539 the reference to "Kukerin O.P." is amended to read "Original Plan Narrogin 1014".

A. A. SKINNER, Acting Executive Director.

LA201

LAND ACT 1933
ORDERS IN COUNCIL
(Revocation of Vestings)

By the direction of His Excellency the Governor under section 34B (1), the following Orders in Council and associated Vesting Orders are revoked.

DOLA File: 2872/979.

Order in Council gazetted on 7 December 1979 vesting Reserve No. 36393 in The Commonwealth of Australia for the designated purpose of "Repeater Station Site".

DOLA File 1397/990.

Order in Council gazetted on 7 February, 1934 vesting Reserve No. 9693 (Victoria District) in the Mingenew Road Board for the designated purpose of "Common".

DOLA File 3773/989.

Order in Council gazetted on 16 February, 1990 vesting Reserve No. 41177 (Swan Location 11268) in the Catholic Homes for the Aged (Inc.) for the designated purpose of "Aged Persons Homes".

DOLA File 2082/895.

Order in Council gazetted on 24 November 1989 vesting Reserve No. 3702 (Busselton Lots 382, 401, 402 and 403) in the Shire of Busselton for the designated purpose of "Aged Persons Homes".

DOLA File 6709/913.

Order in Council gazetted on 11 November 1988 vesting Reserve No. 11245 (Kalgoorlie Lot 2887) in the Shire of Boulder for the designated purpose of "Recreation and Park".

DOLA File 3990/974.

Order in Council gazetted on 31 January, 1975 vesting Reserve No. 33092 in the Metropolitan Water Supply Sewerage and Drainage Board for the designated purpose of "Drain".

DOLA File 2630/74.

Order in Council gazetted on 27 June, 1986 vesting Reserve No. 32800 (Neridup Location 255) in the National Parks and Nature Conservation Authority for the designated purpose of "Conservation of Flora and Fauna".

DOLA File 1646/974.

Order in Council gazetted on 2 August, 1974 vesting Reserve No. 32784 in the Western Australian Wildlife Authority for the designated purpose of "Conservation of Flora and Fauna".

DOLA File 543/990.

Order in Council gazetted on 2 March, 1990 vesting Reserve No. 41303 (Nelson Location 13338) in the Water Authority of Western Australia for the designated purpose of "Water Supply".

DOLA File 4256/895.

Order in Council gazetted on 28 November, 1986 vesting Reserve No. 3540 (Hampton Location 190) in the Minister for Mines for the designated purpose of "Explosives".

DOLA File 5464/898.

Order in Council gazetted on 14 December, 1990 vesting Reserve No. 5830 (Bridgetown Lots 370 to 373 inclusive) in the Minister for Education for the designated purpose of "Recreation (Education Department)".

D. G. BLIGHT, Clerk of the Council.

LA202

LAND ACT 1933
ORDERS IN COUNCIL
(Vesting of Reserves)

By the direction of His Excellency the Governor under section 33 (2), the following reserves have been vested.

DOLA File: 1848/988.

Reserve No. 41716 (De Grey Location 91) vested in the Australian Telecommunications Commission for the designated purpose of "Communications Mast".

DOLA File 2872/979.

Reserve No. 36393 (Jilbadji Location 971) vested in the Australian Telecommunications Commission for the designated purpose of "Repeater Station Site".

DOLA File 1397/990.

Reserve No. 9693 (Mingenew Lot 108 and Victoria Locations 6272, 11780, 11781, 11884, 11885 and 11886) vested in the Shire of Mingenew for the designated purpose of "Common".

DOLA File 11979/00V2.

Reserve No. 8840 (Victoria Location 10724) vested in the National Parks and Nature Conservation Authority for the designated purpose of "Conservation of Flora and Fauna".

DOLA File 1222/986.

Reserve No. 41704 (Lyndon Location 138) vested in the Commissioner of Main Roads for the designated purpose of "Quarry".

DOLA File 854/989.

Reserve No. 41717 (Swan Location 11330) vested in Holyoake The Western Australian Institute on Alcohol & Addictions for the designated purpose of "Hostel".

DOLA File 2082/895.

Reserve No. 3702 (Busselton Lots 382, 401, 402 and 403) vested in the Shire of Busselton for the designated purpose of "Aged Persons Homes" with power, subject to the approval in writing of the Minister for Lands to each and every lease or assignment of lease being first obtained, to lease the whole or any portion thereof for any term not exceeding forty (40) years from the date of the lease.

This Vesting Order recognises the Joint Venture Agreement dated the nineteenth day of October, 1990 between the Shire of Busselton and State Housing Commission (Homeswest) and continued and future use of the reserve for its designated purpose will be subject to the terms, covenants and conditions contained in that Agreement.

DOLA File 2835/957.

Reserve No. 31039 (Denham Lot 306) vested in the Shire of Shark Bay for the designated purpose of "Rubbish Depot".

DOLA File 864/915.

Reserve No. 15915 (Kojonup Location 9237) vested in the Shire of Katanning for the designated purpose of "Drain".

DOLA File 871/977.

Reserve No. 35409 (Katanning Lot 991) vested in the Shire of Katanning for the designated purpose of "Public Recreation".

DOLA File 3015/986.

Reserve No. 41703 (Gascoyne Location 393) vested in the Australian Telecommunications Commission for the designated purpose of "Repeater Station Site".

DOLA File 2773/988.

Reserve No. 41710 (Swan Location 11324) vested in the Hon Eric Stephen Ripper, Minister for Community Services for the time being and his successors in Office for the designated purpose of "Family Centre" with power, to lease the whole or any portion thereof for any term.

DOLA File 3395/965.

Reserve No. 19098 (Williams Locations 13469, 13470 and 14173) vested in the National Parks and Nature Conservation Authority for the designated purpose of "Conservation of Flora and Fauna".

DOLA File 885/991.

Reserve No. 41700 (Williams Locations 15793 and 15794) vested in the Shire of Dumbleyung for the designated purpose of "Gravel".

DOLA File 7097/901.

Reserve No. 7940 (Merredin Lot 1429) vested in the Shire of Merredin for the designated purpose of "Park".

DOLA File 2194/990.

Reserve No. 41451 (Hammersley Lot 23) vested in the Commissioner of Main Roads for "Highway Purposes".

DOLA File 2193/990.

Reserve No. 41450 (Swan Location 11273) vested in the Commissioner of Main Roads for "Highway Purposes".

DOLA File 3465/912.

Reserve No. 14117 (Wickepin Lot 207) vested in the Shire of Wickepin for "Park and Recreation".

DOLA File 2691/986.

Reserve No. 41702 (Koondra Location 15) vested in the Australian Telecommunications Commission for the designated purpose of "Repeater Station Site".

DOLA File 1485/989.

Reserve No. 41732 (Dampier Location 241) vested in the Commissioner of Main Roads for the designated purpose of "Gravel".

DOLA File 2630/74.

Class "A" Reserve No. 32800 (Neridup Location 255) vested in the National Parks and Nature Conservation Authority for the designated purpose of "Conservation of Flora and Fauna".

DOLA File 2928/969.

Class "A" Reserve No. 30270 (Ninghan Location 4186) vested in the National Parks and Nature Conservation Authority for the designated purpose of "Conservation of Flora and Fauna".

DOLA File 1646/74.

Class "A" Reserve No. 32784 (Neridup Location 452) vested in the National Parks and Nature Conservation Authority for the designated purpose of "Conservation of Flora and Fauna".

DOLA File 543/990.

Reserve No. 41303 (Nelson Location 13365) vested in the Water Authority of Western Australia for the designated purpose of "Water Supply".

DOLA File 8361/897 V2.

Reserve No. 30354 (Wellington Location 5070) vested in The Minister for Transport for the designated purpose of "Quarry".

DOLA File 4256/895.

Reserve No. 3540 (Hampton Locations 190 and 249) vested in the Minister for Mines for the designated purpose of "Explosives" with power, to lease the whole or any portion thereof for any term.

DOLA File 3768/989.

Reserve No. 41697 (Broome Lot 2787) vested in the Shire of Broome for the designated purpose of "Parking".

DOLA File 3574/988.

Reserve No. 41640 (Canning Location 3737) vested in the City of Armadale for the designated purpose of "Public Recreation".

DOLA File 683/987.

Reserve No. 41695 (Wellington Location 5590) vested in the Shire of Dardanup for the designated purpose of "Public Recreation".

DOLA File 3101/62.

Class "A" Reserve No. 30324 (Avon Location 29028) vested in the National Parks and Nature Conservation Authority for the designated purpose of "Conservation of Flora and Fauna".

DOLA File 2597/63.

Class "A" Reserve No. 27289 (Kent Location 2127) vested in the National Parks and Nature Conservation Authority for the designated purpose of "Conservation of Flora and Fauna".

DOLA File 5464/898.

Reserve No. 5830 (Bridgetown Lot 904) vested in the Minister for Education for the designated purpose of "Recreation (Education Department)".

D. G. BLIGHT, Clerk of the Council.

LA203

LAND ACT 1933
ORDERS IN COUNCIL
(Vesting of Reserves)

By the direction of His Excellency the Governor under section 33 (2), the following reserves have been vested.

DOLA File 3041/990.

Reserve No. 41647 (Cockburn Sound Location 3018) vested in the City of Melville for the designated purpose of "Recreation".

DOLA File 3724/980.

Reserve No. 37527 (Cockburn Sound Locations 2927 and 3036) vested in the City of Melville for the designated purpose of "Public Recreation".

DOLA File 9/924.

Reserve No. 19137 (Lake Biddy Lot 50) vested in the Shire of Lake Grace for the designated purpose of "Recreation".

DOLA File 1030/990.

Reserve No. 2876 (Avon Location 29027) vested in the Shire of Toodyay for the designated purpose of "Recreation".

D. G. BLIGHT, Clerk of the Council.

LA204

LAND ACT 1933
ORDERS IN COUNCIL
(Revocation of Vestings)

By the direction of His Excellency the Governor under section 34B (1), the following Orders in Council and associated Vesting Order are revoked.

DOLA File 9/924.

Order in Council gazetted on 9 November, 1990 vesting Reserve No. 19137 (Lake Biddy Lot 50) in the Shire of Lake Grace for the designated purpose of "Recreation".

DOLA File 3724/980.

Order in Council gazetted on 18 December 1987 vesting Reserve No. 37527 (Cockburn Sound Location 2927) in the City of Melville for the designated purpose of "Public Recreation".

D. G. BLIGHT, Clerk of the Council.

LA401

LICENSED SURVEYORS ACT 1909
LAND SURVEYORS LICENSING BOARD

It is hereby notified for general information that the undermentioned persons have all been registered as Licensed Surveyors under the provisions of the abovementioned Act, on the dates specified.

No. 891; Bussell, David William; 55 Chrysostom Street, Trigg WA 6029; 9 May, 1991.

No. 892; Ciccotosto, Vincenzo; 17 Sylvana Way, Willetton WA 6155; 9 May, 1991.

No. 893; Cockman, Malcolm George; PO Box 198, Busselton WA 6280; 9 May 1991.

No. 894; Newton, Vernon John; 45 Alexander Road, East Fremantle WA 6158; 9 May, 1991.

No. 895; Ognenis, George James; 33 Shoreview Terrace, Ballajura WA 6066; 9 May, 1991.

No. 896; Read, Peter James; 7 Burwood Street, Nedlands WA 6009; 9 May, 1991.

No. 897; Saye, Brian William; 23 Conway Street, Beachlands WA 6530.

No. 898; Sinclair, Ian Mayne; 4 Wilberforce Street, Mt. Hawthorn WA 6016; 9 May, 1991.

H. J. HOUGHTON, Chairman.

G. E. MARION, Secretary.

LA402

LOCAL GOVERNMENT ACT 1960
DECLARATION OF CLOSURE OF STREETS

Made by the Minister for Lands under section 288A.

At the request of the local government nominated, the streets described in the Schedule are now declared to be closed.

Schedule

City of Kalgoorlie-Boulder (DOLA File 3327/990; Closure No. K1037) the whole of the right of way shown coloured green on page 7 of Road Closure and Disposal Document E 612061 and Office of Titles Diagram 72298.

(Public Plan: Hannan 1:2 000 28.39).

Town of Mandurah (DOLA File 3362/990; Closure No. M1308) that portion of Allnutt Street shown coloured green on page 7 of Road Closure and Disposal Document E612062 and Office of Titles Diagram 79701.

(Public Plan: Peel 1:2 000 07.01).

A. A. SKINNER, Acting Executive Director,
Department of Land Administration.

LA501

FORFEITURES

DEPARTMENT OF LAND ADMINISTRATION

The following Leases and Licences together with all Rights, Title and Interest therein have this day been forfeited to the Crown under the Land Act, 1933 for the Reasons Stated.

Name; Lease or Licence; District; Reason; Corres No.; Plan.

Sandra Anne Bartrop; 338/19473 (589/1990); Greenbushes Lot 382; Non-payment of Instalments; 3802/989; 26-15.

Baquetta Pty. Ltd.; 338/19222 (1013/1989); Sth. Boulder Lot 1956; Non-payment of Instalments; 2530/988; Sth. Boulder 31-33.

Baquetta Pty. Ltd.; 345B/906 (CL 1128/1989); Sth. Boulder Lot 582; Non-payment of Instalments; 3283/988; Kal-Boulder 30-34.

Kenneth and Helen Mary Bin Jacob; 3116/9309 (CL 7/1986); Fitzroy Location 206; Non-payment of rent; 3680/981; Derby N.E. 1:25 000.

Joy Ann Burkett; 338/19508 (CL724/1990); Exmouth Lot 1346; Non-payment of Instalments; 2242/990; 15.13.

Claudio and Jacqueline Ann Caldera; 338/19225 (CL1033/1989); Jurien Lot 1070; Non-compliance with conditions; 2828/989; Jurien Townsite.

Helen Joyce and Stuart James Dixon; 338/19416 (CL322/1990); Coolup Lot 127; Non-payment of Instalments; 777/990.

Arthur Featherstone; 338/19400 (CL197/1990); Northampton Lot 160; Non-payment of Instalments; 3511/989; 12.17, 12.18.

Metana Minerals NL; 338/18472 (CL577/1990); Mount Magnet Lot 559; Non-compliance with conditions; 972/988; Mt. Magnet Townsite.

Metana Minerals NL; 338/18470 (CL574/1990); Mount Magnet Lot 560; Non-compliance with conditions; 973/988; Mt. Magnet Townsite.

Edward James and Jeanne Meyers; 3116/9269 (CL126/1986); Boulder Lot 3884; Non-compliance with conditions; 1302/985; Kal-Boulder 31.33.

Alfred William David and Jeanette Powell; 338/19509 (CL723/1990); Exmouth Lot 1358; Non-payment of Instalments; 2254/990; 15.13.

Keith Ronald Rowlinson and Heather May Fanning; 3116/10261 (CL186/1989); Gibson Lot 40; Non-payment of rent; 2196/78; T/S.

Ronald William Lloyd and Marian Cornelia Stark; 345B/955 (CL194/1990); Tom Price Lot 31; Non-payment of Instalments; 2805/987; Tom Price Townsite.

Harold Walter Strong; 345B/830 (CL856/1989); Condingup Lot 83; Non-payment of Instalments; 1649/979.

A. A. SKINNER, Acting Executive Director.

LA601

LAND ACT 1933

LAND (CROWN GRANT IN TRUST) ORDER

DOLA File: 3773/989.

Made by His Excellency the Governor under section 33 (4). It is directed that Reserve No. 41177 (Swan Location 11268) shall be granted to the Catholic Homes for the Aged (Inc.) to be held in trust for the designated purpose of "Aged Persons Homes" subject to the condition that the grantee shall not transfer, lease or mortgage the whole or any part of the land without the consent of the Governor.

D. G. BLIGHT, Clerk of the Council.

LA701

LAND ACT 1933

RESERVATION NOTICES

Made by His Excellency the Governor under Section 29.

The Crown Land described below has been set apart as public reserves.

DOLA File 1848/988.

Reserve No. 41716 comprising De Grey Location 91 with an area of 6400 square metres on Land Administration Reserve Diagram 811 for the designated purpose of "Communications Mast".

Public Plan: Marble Bar 1:100 000 Glen Herring Site.

DOLA File 1222/986.

Reserve No. 41704 comprising Lyndon Location 138 with an area of 110.4731 hectares on Land Administration Plan 17297 for the designated purpose of "Quarry".

Public Plan: Yanrey 1:250 000 North West Coastal Highway.

DOLA File 854/989.

Reserve No. 41717 comprising Swan Location 11330 with an area of 8000 square metres on Land Administration Diagram 89769 for the designated purpose of "Hostel".

Public Plan: Perth 1:2 000 BG 34/9.24 and 10.24 Bedbrook Place.

DOLA File 864/915.

Reserve No. 15915 comprising Kojonup Location 9237 with an area of 2.8530 hectares on Lands Titles Office Plan 3776 for the designated purpose of "Drain".

Public Plan: Katanning S.E. 1:25 000 Katanning-Nampup Railway.

DOLA File 3015/986.

Reserve No. 41703 comprising Gascoyne Location 393 with an area of 3.2393 hectares on Land Administration diagram 88505 for the designated purpose of "Repeater Station Site".

Public Plan: Wooramel 1:250 000 Sorenson Site.

DOLA File 2773/988.

Reserve No. 41710 comprising Swan Location 11324 with an area of 2208 square metres on Land Administration Diagram 89758 for the designated purpose of "Family Centre".

Public Plan: Perth 1:2 000 BG 34/24.32 Marlboro Road.

DOLA File 1493/929.

Reserve No. 41735 comprising Wyalkatchem Lot 201 with an area of 1012 square metres on Lands and Surveys Original Plan 2022 for the designated purpose of "Use and Requirements of the Minister for Construction".

Public Plan: Wyalkatchem Townsite 1:2 000 23.31 Flint Street.

DOLA File 2316/951.

Reserve No. 41736 comprising Wyalkatchem Lot 206 with an area of 1014 square metres on Lands and Surveys Original Plan 2022 for the designated purpose of "Use and Requirements of the Minister for Construction".

Public Plan: Wyalkatchem Townsite 1:2 000 23.31 Flint Street.

DOLA File 885/991.

Reserve No. 41700 comprising Williams Locations 15793 and 15794 with an area of 4.7172 hectares on Land Administration Reserve Diagrams 897 and 896 for the designated purpose of "Gravel".

Public Plan: Muggerugging SE 1:25 000 White Well Road.

DOLA File 2194/990.

Reserve No. 41451 comprising Hamersley Lot 23 with an area of 2600 square metres on Land Administration Diagram 89471 for "Highway Purposes".

Public Plan: Perth 1:2 000 BG 34/10.35 and 11.35 Vickers Street.

DOLA File 2193/990.

Reserve No. 41450 comprising Swan Location 11273 with an area of 3848 square metres on Land Administration Diagram 89470 for "Highway Purposes".

Public Plan: Perth 1:2 000 BG 34/12.34 and 13.34 Majella Road.

DOLA File 3465/912.

Reserve No. 41741 comprising Wickepin Lot 7 with an area of 1212 square metres on Land Administration Diagram 89958 for the designated purpose of "Use and Requirements of the Shire of Wickepin".

Public Plan: Wickepin Townsite Fisher Street.

DOLA File 2691/986.

Reserve No. 41702 comprising Koondra Location 15 with an area of 900 square metres on Land Administration Reserve Diagram 675 for the designated purpose of "Repeater Station Site".

Public Plan: Robertson 1:250 000 Shovelanna Site.

DOLA File 1485/989.

Reserve No. 41732 comprising Dampier Location 241 with an area of 310.9168 hectares on Land Administration Plan 17344 for the designated purpose of "Gravel".

Public Plan: Derby 1:250 000.

DOLA File 3768/989.

Reserve No. 41697 comprising Broome Lot 2787 with an area of 1106 square metres on Land Administration Diagram 89914 for the designated purpose of "Parking".

Public Plan: Broome 1:2 000 30.15 Gray Street.

DOLA File 1944/987.

Reserve No. 41694 comprising Mount Magnet Lot 519 with an area of 920 square metres on Land Administration Plan 16922 for the designated purpose of "Use and Requirements of the Government Employees Housing Authority".

Public Plan: Mount Magnet Townsite Burrows Court.

DOLA File 3574/988.

Reserve No. 41640 comprising Canning Location 3737 (formerly portion of Canning Location 31 and being Lot 90 on Diagram 78185) with an area of 2.0142 hectares for the designated purpose of "Public Recreation".

Public Plan: Perth 1:10 000 BG 34/4.1 Lake Road.

DOLA File 608/991.

Reserve No. 41706 comprising Cockburn Sound Location 3064 (formerly portion of Cockburn Sound Location 16 and being Lot 68 on Diagram 78141) with an area of 519 square metres for the designated purpose of "Drainage".

Public Plan: Peel 1:2 000 BG 33/07.02 Road No. 18159.

DOLA File 683/987.

Reserve No. 41695 comprising Wellington Location 5590 (formerly portion of Wellington Location 375 and being Lots 9 and 10 on Diagrams 71464 and 71958) with an area of 5.4768 hectares for the designated purpose of "Public Recreation".

Public Plan: Burekup SW 1:25 000 Ferguson Road.

A. A. SKINNER, Acting Executive Director.

LA702

LAND ACT 1933
RESERVATION NOTICE

Made by His Excellency the Governor under section 29.

The Crown Land described below has been set apart as a public reserve.

DOLA File 3041/990.

Reserve No. 41647 comprising Cockburn Sound Location 3018 with an area of 3.618 8 hectares on Land Administration Diagram 89697 for the designated purpose of "Recreation".

Public Plan Perth 1:2 000 13.11 (Findlay Road).

A. A. SKINNER, Acting Executive Director.

LA801

LAND ACT 1933
AMENDMENT OF RESERVES

Made by His Excellency the Governor under section 37.

The following Reserves have been amended.

DOLA File: 2872/979.

Reserve No. 36393 (Jilbadji District) "Repeater Station Site" to comprise Jilbadji Location 971 as re-surveyed on Land Administration Diagram 89951 and of its area being reduced to 8.5275 hectares accordingly.

Public Plan: Yellowdine 1:50 000 Emu Fence Road.

DOLA File: 1397/990.

Reserve No. 9693 (at Mingenew and Victoria District) "Common" to comprise Mingenew Lot 108 and Victoria Locations 6272, 11780, 11781, 11884, 11885 and 11886 as delineated on Land Administration Reserve Plan 332 and of its area being established at 162.2211 hectares accordingly.

Public Plan: Mingenew Townsite and SE 1:25 000.

DOLA File: 7525/909.

Reserve No. 15216 (Swan District) "Recreation" to comprise Swan Location 2788 as delineated on Land Administration Diagram 89944 and of its area being reduced to 56.9936 hectares accordingly.

Public Plan: Perth 1:10 000 8.8 Jason Street.

DOLA File: 5425/920.

Reserve No. 17719 (at Pantapin) "Recreation" to comprise Pantapin Lot 33 as delineated on Land Administration Reserve Diagram 909 and of its area being reduced to 12.1064 hectares accordingly.

Public Plan: Pantapin 1:2 000 39.25 and inset Bruce Rock Quairading Road.

DOLA File: 3894/914.

Reserve No. 22105 (Corrigin Lots 217 and 246) "Showground and Recreation" to exclude that portion of Lot 217 now comprised in Corrigin Lot 499 as surveyed on Land Administration Diagram 89864 and of its area being reduced to 3.6421 hectares accordingly.

Public Plan: Corrigin 1:2 000 BK33/12.23 Lynch Street.

DOLA File: 2858/974.

Reserve No. 32952 (Swan District) "Government Requirements" to comprise Swan Location 11329 as surveyed on Land Administration Diagram 89769 in lieu of Location 10755 and of its area being reduced to 3769 square metres accordingly.

Public Plan: Perth 1:2 000 BG34/9.24 and 10.24 Bedbrook Place.

DOLA File: 2835/957.

Reserve No. 31039 (at Denham) "Rubbish Depot" to comprise Denham Lot 306 as surveyed on Land Administration Diagram 89825 in lieu of Lot 219 and of its area being reduced to 5.3115 hectares accordingly.

Public Plan: Denham Regional 1:10 000.

DOLA File: 2073/975.

Reserve No. 33983 (Swan Location 9353) "High School Site" to exclude that portion now comprising Swan Location 11324 as surveyed on Land Administration Diagram 89758 and of its area being reduced to 11.6921 hectares accordingly.

Public Plan: Perth BG34 1:2 000 24.32 Marlboro Road.

DOLA File: 1493/929.

Reserve No. 20125 (Wyalkatchem Lots 198, 200, 201 and 292) "Railway Purposes" to exclude Wyalkatchem Lot 201 and of its area being reduced to 6049 square metres accordingly.

Public Plan: Wyalkatchem Townsite 1:2 000 23.31 Flint Street.

DOLA File: 2316/951.

Reserve No. 23363 (Wyalkatchem Lots 205 to 209 inclusive) "Railway Purposes" to exclude Wyalkatchem Lot 206 and of its area being reduced to 4457 square metres accordingly.

Public Plan: Wyalkatchem Townsite 1:2 000 23.31 Flint Street.

DOLA File: 2171/962 V3.

Reserve No. 36727 (Cockburn Sound District) "Hospital, Community Health Centre, Allied Health Services and Health Facility Support Services" to comprise Cockburn Sound Location 3068 as surveyed on Land Administration Plan 17730 in lieu of Locations 2338 and 2746 and of its area being increased to 83.3930 hectares accordingly.

Public Plan: Perth 1:2 000 BG34 12.11, 12.12, 13.11 and 13.12 Farrington Road.

DOLA File: 3395/965.

Reserve No. 19098 (Williams Locations 13469, 13470 and 14173) "Timber (Mallet)" to exclude those portions of Location 13470 now comprised in Williams Locations 15793 and 15794 as delineated on Land Administration Reserve Diagrams 897 and 896 respectively and of its area being reduced to 269.6597 hectares accordingly.

Public Plan: Muggerrugging SE 1:25 000 White Well Road.

DOLA File: 7097/901.

Reserve No. 7940 (at Merredin) "Use and Requirements of the Shire of Merredin" to comprise Merredin Lot 1429 as delineated on Land Administration Diagram 89972 and of its area being increased to 3.0081 hectares accordingly.

Public Plan: Merredin Bk 35 (10) 7.8 Barrack Street.

DOLA File: 1655/984.

Reserve No. 38811 (Swan Locations 10577 and 10578) "Public Recreation" to exclude that portion now comprised in Swan Location 11273 as surveyed on Land Administration Diagram 89470 and of its area being reduced to 2.3233 hectares accordingly.

Public Plan: Perth 1:2 000 12.34 and 13.34 Majella Road.

DOLA File: 1361/988.

Reserve No. 33392 (Swan Location 9304) "Public Recreation" to exclude that portion now comprised in Hamersley Lot 23 as surveyed on Land Administration Diagram 89471 and of its area being reduced to 1396 square metres accordingly.

Public Plan: Perth 1:2 000 10.35 and 11.35 Vickers Street.

DOLA File: 1360/988.

Reserve No. 33393 (Swan Location 9305) "Public Recreation" to exclude that portion now comprised in Hamersley Lot 23 as surveyed on Land Administration Diagram 89471 and of its area being reduced to 2804 square metres accordingly.

Public Plan: Perth 1:2 000 BG 34/10.35 and 11.35 Vickers Street.

DOLA File: 3465/912.

Reserve No. 14117 (at Wickepin) "Railway Purposes" to comprise Wickepin Lot 207 as surveyed on Land Administration Diagram 89958 in lieu of Lots 1 to 4 inclusive, 7, 54 to 57 inclusive and 76 and of its area being reduced to 1.0451 hectares accordingly.

Public Plan: Wickepin Townsite Fisher Street.

DOLA File: 11761/904.

Reserve No. 9697 (Fitzroy Location 265, Dampier Locations 85, 245, 278, Pardu Location 56 and De Grey Location 116) "Kimberley De Grey Stock Route" to exclude that portion now comprising portion of Dampier Location 241 on Land Administration Plan 17344 and of its area being reduced to about 82404.2410 hectares accordingly.

Public Plan: Derby 1:250 000 SE Great Northern Highway.

DOLA File: 2928/969.

Reserve No. 30270 (Ninghan District) "Conservation of Flora and Fauna" to comprise Location 4186 on Diagram 89971 of its area being reduced to 6.2538 hectares accordingly.

Public Plan: 2336 I NW.

DOLA File: 543/990.

Reserve No. 41303 (Nelson District) "Water Supply" to comprise Nelson Location 13365 as delineated on Land Administration Plan 17796 in lieu of Location 13338 and of its area being increased to 1128 square metres accordingly.

Public Plan: Manjimup 1:10 000 6.3 Ipsen Street.

DOLA File: 6022/921.

Reserve No. 17922 (Nelson District) "Timber" to comprise Nelson Location 13364 as delineated on Land Administration Plan 17796 in lieu of Location 13342 and of its area being reduced to 12.7449 hectares accordingly.

Public Plan: Manjimup Regional 1:10 000 6.3 Ipsen Street.

DOLA File: 10266/904.

Reserve No. 9670 (Hampton Location 120) "Government Requirements and Explosives Safety Zone" to exclude that portion now comprised in Location 249 as surveyed on Land Administration Diagram 90005 and of its area being reduced to 256.3548 hectares accordingly.

Public Plan: Kalgoorlie-Boulder CF 37 (10) 6.8.

DOLA File: 4256/895.

Reserve No. 3540 (Hampton Location 190) "Explosives" to include Location 249 as surveyed on Land Administration Diagram 90005 and of its area being increased to 79.3133 hectares accordingly.

Public Plan: Kalgoorlie-Boulder CF 37 (10) 6.8.

DOLA File: 3101/62.

Reserve No. 30324 (Avon District) "Conservation of Flora and Fauna" to comprise Location 29028 on Land Administration Plan 17807 in lieu of Locations 17857, 28369 and 28264 and of its area being reduced to 890.8300 hectares accordingly.

Public Plan: 2533 III NW and 2533 IV SW.

DOLA File: 2597/63.

Reserve No. 27289 (Kent District) "Conservation of Flora" to comprise Location 2127 on Land Administration Plan 17810 in lieu of Locations 394 and 972 and of its area being reduced to 599.9303 hectares accordingly.

Public Plans: 2530-I and 2630-IV.

DOLA File: 1228/62.

Reserve No. 31603 (Kent District) "Conservation of Fauna" to comprise Location 2001 as surveyed on Land Administration Plan 17810 and of its area being increased to 93.4367 hectares accordingly.

Public Plan: Kuringup 1:50 000.

DOLA File: 5464/898.

Reserve No. 5830 (at Bridgetown) "Recreation (Education Department)" to comprise Bridgetown Lot 904 as surveyed on Land Administration Diagram 89953 in lieu of Lots 370 to 373 inclusive and of its area being increased to 3.3400 hectares accordingly.

Public Plan: Bridgetown 1:2 000 31.02 Roe Street.

A. A. SKINNER, Acting Executive Director.

LA802

**LAND ACT 1933
AMENDMENT OF RESERVES**

Made by His Excellency the Governor under section 37.

The following Reserves have been amended.

DOLA File 2753/983.

Reserve No. 38570 (Cockburn Sound Location 2754) "School Site" to exclude those portions now comprised in Cockburn Sound Locations 3018 and 3036 as surveyed on Land Administration Diagram 89697 and of its area being reduced to 5.6574 hectares accordingly.

Public Plan: Perth 1:2 000 13.11 Findlay Road.

DOLA File 3724/980.

Reserve No. 37527 (Cockburn Sound Location 2927) "Public Recreation" to include Cockburn Sound Location 3036 as surveyed on Land Administration Diagram 89697 and of its area being increased to 8.8957 hectares accordingly.

Public Plan: Perth 1:2 000 13.11 Findlay Road.

DOLA File 9/924.

Reserve No. 19137 (at Lake Biddy) "Recreation" to comprise Lake Biddy Lot 50 as delineated on Reserve Diagram 905 and of its area being increased to 26.2760 hectares accordingly.

Public Plan: Lake Biddy Townsite.

DOLA File 1030/990.

Reserve No. 2876 (Avon District) "Recreation" to comprise Avon Location 29027 as surveyed on Land Administration Diagram 89927 and of its area being reduced to 7.9623 hectares accordingly.

Public Plan: Toodyay NE 1:25 000 Toodyay Road.

A. A. SKINNER, Acting Executive Director.

LA901

**LAND ACT 1933
CHANGE OF PURPOSE OF RESERVES**

Made by His Excellency the Governor under section 37.

The purpose of the following reserves have been changed.

DOLA File: 2438/896 V2.

Reserve No. 3479 (Coolgardie Lots 568 and 569) being changed from "Police" to "Government Requirements".

Public Plan: Coolgardie 1:2 500 9.12 Lindsay Street.

DOLA File: 11979/00V2.

Reserve No. 8840 (Victoria Location 10724) being changed from "Resting Place and Government Requirements" to "Conservation of Flora and Fauna".

Public Plan: Hutt N.W. 1:25 000.

DOLA File: 5421/950 V2.

Reserve No. 24311 (Swan Location 5626) being changed from "Schoolsite" to "Use and Requirements of the Minister for Construction".

Public Plan: Perth 1:2 000 22.33 and 22.34 Eveline Road.

DOLA File: 2656/955.

Reserve No. 24249 (Swan Location 5601) being changed from "School Sports Ground" to "Use and Requirements of the Minister for Construction".

Public Plan: Perth 1:2 000 22.33 and 22.34 Leslie Road.

DOLA File: 2171/962 V3.

Reserve No. 36727 (Cockburn Sound Location 3068) being changed from "Hospital, Community Health Centre, Allied Health Services and Health Facility Support Services" to "Use and Requirements of the Minister for Construction".

Public Plan: Perth 1:2 000 BG34 12.11, 12.12, 13.11 and 13.12 Farrington Road.

DOLA File: 3395/965.

Reserve No. 19098 (Williams Locations 13469, 13470 and 14173) being changed from "Timber (Mallet)" to "Conservation of Flora and Fauna".

Public Plan: Muggerrugging SE 1:25 000 White Well Road.

DOLA File: 7097/901.

Reserve No. 7940 (Merredin Lot 1429) being changed from "Use and Requirements of the Shire of Merredin" to "Park".

Public Plan: Merredin Bk 35(10) 7.8 Barrack Street.

DOLA File: 3465/912.

Reserve No. 14117 (Wickepin Lot 207) being changed from "Railway Purposes" to "Park and Recreation".

Public Plan: Wickepin Townsite Fisher Street.

DOLA File: 2597/63.

Reserve No. 27289 (Kent Location 2127) being changed from "Conservation of Flora" to "Conservation of Flora and Fauna".

Public Plans: 2530-I and 2630-IV.

A. A. SKINNER, Acting Executive Director.

LB201

LAND ACT 1933 CANCELLATION OF RESERVES

Made by His Excellency the Governor under section 37.

The following reserves have been cancelled.

DOLA File: 1015/952.

Reserve No. 23871 (Esperance Location 1464) "Gravel".

Public Plan: Esperance 1:10 000 CG29 4.5 Myrup Road.

DOLA File: 2375/905.

Reserve No. 9713 (Bulara District) "Police".

Public Plan: Gordon Downs 1:250 000 near Halls Creek.

DOLA File: 2168/989.

Reserve No. 11169 (Highbury Lot 70) "Excepted from sale".

Public Plan: Highbury 1:2 000 pts 14.22, 14.23, 15.22 and 15.23 Burley Street.

DOLA File: 1966/974 V3.

Reserve No. 33987 (Swan Location 10780) "Use and Requirements of the Minister for Works".

Public Plan: Perth 1:2 000 08.24 and 09.24 John XXIII Avenue.

DOLA File: 6709/913.

Reserve No. 11245 (Kalgoorlie Lot 2887) "Recreation and Park".

Public Plan: Kalgoorlie-Boulder 1:2 000 30.36 Lane Street.

DOLA File: 3990/974.

Reserve No. 33092 (Swan Location 9181) "Drain".

Public Plan: Perth BG 34/10.35 Vickers Street.

DOLA File: 654/970.

Reserve No. 31337 (Albany Lot 1115) "Government Requirements (Agriculture Protection Board)".

Public Plan: Albany 1:2 000 10.06 Wellington Street.

A. A. SKINNER, Acting Executive Director.

LB202

LAND ACT 1933 CANCELLATION OF RESERVE

Made by His Excellency the Governor under section 37.

The following reserve has been cancelled.

DOLA File 1893/976.

Reserve No. 779 (Avon Location 24630) "Water".

Public Plan Toodyay NE 1:25 000 (Toodyay Road).

A. A. SKINNER, Acting Executive Director.

LOCAL GOVERNMENT

LG101

ERRATUM**LOCAL GOVERNMENT ACT 1960***City of Subiaco*

Whereas an error occurred in the notice published under the above heading on page 2382 of *Government Gazette* No. 67 dated 10 May, 1991 it is corrected as follows.

In the line "Lights, per court, per hours" delete "1.44" and insert "1.45".

LG102

ERRATUM**LOCAL GOVERNMENT ACT 1960***City of Perth***CLOSURE OF PRIVATE STREET**

Whereas an error occurred in the notice published under the above heading on page 1970-1 of *Government Gazette* No. 62 dated 3 May, 1991 it is corrected as follows.

Under the word "Schedule" on page 1971, insert a new line to read "Diagram No. 79550".

Note: This notice replaces erratum published on page 2523 of *Government Gazette* No. 70 dated 17 May, 1991.

LG401

LOCAL GOVERNMENT ACT 1960**TWENTY SECOND SCHEDULE**

Western Australia

Form No. 1

*Municipality of the City of Belmont***NOTICE REQUIRING PAYMENT OF RATES PRIOR TO SALE**

The several registered proprietors or owners in fee simple, of the several pieces of land described in the third column of the Appendix to this notice and persons appearing in the Register Book to have respectively an estate or interest in the land, and whose names appear in the first column of the Appendix to this notice.

Take notice that—

- (1) Default has been made in the payment to the council of the above named Municipality a rate charged on the several pieces of land described in the third column of the Appendix to this Notice; and the default has continued in respect of each separate piece of land for a period greater than three years.
- (2) The total amount owing to the council in respect of rates and other amounts charged on each piece of land is shown in the second column of the Appendix set opposite the description of that piece of land;
- (3) Payment of these amounts representing rates, and charges (as the case requires) is hereby required; and
- (4) In default of payment, the pieces of land will be offered for sale by public auction after the expiration of one hundred and five days from the date of service of this notice at a time appointed by the Council.

The pieces of land in respect of which the rates specified in the second column of the Appendix are owing are those severally described in the third column of the Appendix and set opposite the respective amounts so specified.

Dated 14 May, 1990.

B. R. GENONI, Town Clerk.

Appendix

Names of Registered Proprietors or Owners and also of all other Persons having an Estate or Interest in the land.	Amount owing showing separately the amount owing as rates, and any other Amounts owing.	Description of the several pieces of land referred to.
Phillip John Fenton P.O. Box 798 Mona Vale	\$2 715.20 (plus costs)	Swan Location 33, being Lot 75 on Plan D25473 Certificate of Title Vol. 1241 Fol. 748 known as 164 Hardey Road, Belmont.

LG402

LOCAL GOVERNMENT ACT 1960*Shire of Merredin*

It is notified for public information that the Shire of Merredin at its ordinary meeting held on 19 March 1991, resolved pursuant to section 245A (8) of the Local Government Act 1960 that the annual charge to be imposed on each owner or occupier of land within the townsite of the Municipality on which there is a swimming pool, to meet the estimated costs of carrying out inspections shall be \$20 (Twenty Dollars).

R. LITTLE, Shire Clerk.

LG403

LOCAL GOVERNMENT ACT 1960*Town of Kwinana*

It is hereby notified for public information that Jason Tassell has been appointed as a Ranger for the Town of Kwinana and is an Authorised Officer effective from 29 April 1991 for the purposes of :

1. Local Government Act 1960
2. Bush Fires Act 1954
3. Dog Act 1976
4. Control of Vehicles (off road areas) Act 1978
5. Litter Act 1979
6. Control and supervision of any of the by-laws of the Council.

The appointment of Trevor Rogers as Ranger is hereby cancelled effective from 26 April 1991.

BOB SMILLIE, General Manager/Town Clerk.

LG405

DOG ACT 1976*Shire of Quairading*

It is hereby notified for public information that the following officers have been appointed as officers under the provisions of the Dog Act 1976.

Registration Officers

Michael Giles
John Martin
Julie Black
Nicola Birch

Authorised Officers

Michael Giles
John Martin
Ronald Sims
Russell Chandler

All previous appointments are hereby cancelled.

M. F. GILES, Acting Shire Clerk.

LG901

LOCAL GOVERNMENT ACT 1960*City of Armadale***Notice of Intention to Borrow****Proposed Loan No. 267**

Pursuant to Section 610 of the Local Government Act 1960 the City of Armadale hereby gives notice that it proposes to borrow money by sale of debentures repayable by 14 half-yearly instalments of principal and interest over a period of 7 years incorporating four-yearly interest rate reviews from the day of issue at the office of the Council for the following purposes—

Roadworks: \$100 000

Details of the proposed expenditure as required in accordance with Section 609 of the Act will be available for inspection at the Office of the Council, (7 Orchard Avenue, Armadale) for a period of (35) days from the date of publication hereof between the hours of 8.45 a.m. and 4.00 p.m. Monday to Friday, Public Holidays excluded.

Dated this 24th day of May 1991.

I. K. BLACKBURN, JP, Mayor.

J. W. FLATOW, Town Clerk.

LG902

LOCAL GOVERNMENT ACT 1960

Shire of Katanning

Proposed Self-Supporting Loan No. 120—\$17 000

Pursuant to section 610 of the Local Government Act 1960, the Shire of Katanning hereby gives notice that it proposes to borrow money by the sale of debenture, repayable at the office of the lender, by equal half yearly instalments of principal and interest for the following terms and purpose:

Loan No. 120 of \$17 000 for the term of ten (10) years as a Self Supporting Loan for the Katanning Arts and Crafts Society Incorporated.

Plans, specifications and estimates as required by section 609 are available for inspection at the office of the Council during business hours for thirty five (35) days after publication of this notice.

Dated this 21st day of May, 1991.

P. J. KERIN, President.
T. S. RULAND, Shire Clerk.

LG903

LOCAL GOVERNMENT ACT 1960

Town of Albany

NOTICE OF INTENTION TO BORROW

Proposed Loan 255: \$120 000

In accordance with section 610 of the Act, Council gives notice that it proposes to borrow this amount by sale of single conversion loan debenture, repayable over a 5 year period by 9 equal half-yearly instalments of principal and interest (calculated on a 10 year basis) and a final payment of principal and interest at the end of 5 years at the Commonwealth Savings Bank of Australia.

Loan 255—Purpose: Self Supporting Loan—Emu Point Progress Association.

The Bank is prepared, without commitment, to consider renegotiating the loan of the amount outstanding at the expiration of the initial five year period. The statements required by section 609 are available for inspection at the Council offices during normal working hours for a period of 35 days after first publication of this notice.

M. A. JORGENSEN, General Manager/Town Clerk.

MAIN ROADS

MA401

MRD 41-334-6VB
EXCO No: 3465.

CORRIGENDUM

PUBLIC WORKS ACT 1902

An error occurred on page 1977 of the *Government Gazette* dated 3 May 1991.

Delete the following.

PUBLIC WORKS ACT 1902

LAND

Portion of Canning Location 21 being part of Lot 107 on Plan 15489 being part of the land contained in Certificate of Volume 1729 Folio 343 as is shown more particularly delineated and coloured green on Plan MRD 91-37 (South Street, Leeming)

and insert the following.

PUBLIC WORKS ACT 1902 (AS AMENDED)

SALE OF LAND

MRD 41-334-6VB.

Notice is hereby given that His Excellency the Governor has authorised under section 29 (7) (a) (ii) of the Public Works Act 1902 (as amended) the sale by public auction or private contract of the land hereunder described, such land being no longer required for the work for which it was acquired.

LAND

Portion of Canning Location 21 being part of Lot 107 on Plan 15489 being part of the land contained in Certificate of Title Volume 1729 Folio 343 as is shown more particularly delineated and coloured green on Plan MRD 91-37 (South Street, Leeming).

Dated this 22nd day of May 1991.

D. R. WARNER, Director Administration and Finance,
Main Roads Department.

MA501

MAIN ROADS ACT 1930; PUBLIC WORKS ACT 1902

NOTICE OF INTENTION TO TAKE OR RESUME LAND

The Minister for Works hereby gives notice, in accordance with the provisions of section 17 (2) of the Public Works Act 1902, that it is intended to take or resume under section 17 (1) of that Act the pieces or parcels of land described in the Schedule hereto and being all in the City of Fremantle, for the purpose of the following public works namely, Road Widening and that the said pieces or parcels of land are marked off on LTO Plan 17831 which may be inspected at the office of the Commissioner of Main Roads, Waterloo Crescent, East Perth.

Schedule

No.	Owner or Reputed Owner	Occupier or Reputed Occupier	Description	Area
1.	Stewarts and Lloyds (Australia) Proprietary Limited	Commissioner of Main Roads <i>vide</i> Caveat E437151	Portion of North Fremantle Lot 174 being the subject of Plan 17831 and being part of the land comprised in Certificate of Title Volume 1257 Folio 643.	119 m ²
2.	Stephen Henry Joseph Hills and Dawn Olive Hills	Commissioner of Main Roads <i>vide</i> Caveats E530852 and E530854	Portion of North Fremantle Lot P105 and being Lot 8 on Plan 17831 and being part of the land comprised in Certificate of Title Volume 1644 Folio 571.	80 m ²
3.	Body Corporate of Strata Plan 7860	Commissioner of Main Roads <i>vide</i> Caveats E565986 to E565992	Portion of Fremantle Lot P105 and being Lot 100 on Plan 17831 and being part of the land comprised in Certificate of Title Volume 1536 Folio 111.	48 m ²
4.	HLM Holdings Pty Ltd	Commissioner of Main Roads <i>vide</i> Caveat E538405	Portion of North Fremantle Lot P105 and being Lot 5 on Plan 17831 and being part of the land comprised in Certificate of Title Volume 1787 Folio 518.	29 m ²
5.	HLM Holdings Pty Ltd	Commissioner of Main Roads <i>vide</i> Caveat E538405	Portion of North Fremantle Lot 220 on Plan 17831 and being part of the land comprised in Certificate of Title Volume 1007 Folio 711.	54 m ²

Dated this 22nd day of May 1991.

D. R. WARNER, Director Administration and Finance,
Main Roads Department.

MA502

MAIN ROADS ACT 1930 AS AMENDED; PUBLIC WORKS ACT 1902 (AS AMENDED)

NOTICE OF INTENTION TO TAKE OR RESUME LAND

The Minister for Works hereby gives notice, in accordance with the provisions of section 17 (2) of the Public Works Act 1902, (as amended) that it is intended to take or resume under section 17 (1) of that Act the pieces or parcels of land described in the Schedule hereto and being all in the Mandurah District, for the purpose of the following public works namely, the widening and realignment of the Old Coast Road (Highway H2 Perth-Bunbury) (60.00-67.00 SLK) and that the said pieces or parcels of land are marked off on Plan MRD WA 9002-045-2, 9002-46-2, 9002-310-1 to 9002-313-1, 9002-314 to 9002-319, 9002-320-1 and 9102-116-1 to 9102-117-1 which may be inspected at the office of the Commissioner of Main Roads, Waterloo Crescent, East Perth.

Schedule

No.	Owner or Reputed Owner	Occupier or Reputed Occupier	Description	Area (Approx)
1.	Enid Mary Andrew & Graeme John Andrew, of four undivided tenth shares, Martinique Nominees Pty. Ltd. of three undivided tenth shares and Barbara Ann Shepherd & Graham Phillip George Shepherd of three undivided tenth shares.	E. M. & G. J. Andrew, Martinique Nominees Pty. Ltd. and B. A. & G. P. G. Shepherd	Portion of Murray Location 91 and being part of Lot 5 on Diagram 16944 and being part of the land contained in Certificate of Title Volume 1174 Folio 616.	3460 m ²

Schedule

No.	Owner or Reputed Owner	Occupier or Reputed Occupier	Description	Area (Approx)
2.	Leslie George Douglas Brown and Robyn Lila Brown	L. G. D. & R. L. Brown	Portion of each of Murray Locations 91 and 1339 and being part of Lot 500 on Diagram 64045 and being part of the land contained in Certificate of Title Volume 1844 Folio 924.	3870 m ²
3.	Laurel Beryl James	L. B. James	Portion of each of Murray Locations 91 and 1339 and being part of Lot 501 on Diagram 64045 and being part of the land contained in Certificate of Title Volume 1638 Folio 876.	2060 m ²
4.	Peter Michael Lodding and Shirley Elizabeth Lodding	P. M. & S. E. Lodding	Portion of Murray Location 1339 and being part of Lot 31 on Plan 13501 and being part of the land contained in Certificate of Title Volume 1593 Folio 546.	615 m ²
5.	Ronald Edward George Ratcliff and Honor Selina Ratcliff	R. E. G. & H. S. Ratcliff	Portion of Murray Location 1339 and being part of Lot 30 on Plan 13501 and being part of the land contained in Certificate of Title Volume 1593 Folio 545.	1175 m ²
6.	Lubo Charlie Biorac and Rada Biorac	L. C. & R. Biorac	Portion of Murray Location 1339 and being part of Lot 29 on Plan 13501 and being part of the land contained in Certificate of Title Volume 1593 Folio 544.	1135 m ²
7.	Herbert Ray Jodrell and Shirley June Jodrell	H. R. & S. J. Jodrell	Portion of Murray Location 1339 and being part of Lot 28 on Plan 13501 and being part of the land contained in Certificate of Title Volume 1593 Folio 543.	1195 m ²
8.	Rocco Blaz Grbelja and Jean Grbelja	R. B. & J. Grbelja	Portion of Murray Location 1339 and being part of Lot 27 on Plan 13501 and being part of the land contained in Certificate of Title Volume 1593 Folio 542.	1220 m ²
9.	Anthony Christopher Debono and Eileen Lorraine Debono	A. C. & E. L. Debono	Portion of Murray Location 1339 and being part of Lot 26 on Plan 13501 and being part of the land contained in Certificate of Title Volume 1593 Folio 541.	1745 m ²
10.	Pleasant Grove Pty. Ltd.	Pleasant Grove Pty. Ltd.	Portion of Murray Location 1339 and being part of Lot 25 on Plan 13501 and being part of the land contained in Certificate of Title Volume 1593 Folio 540.	1150 m ²
11.	Pleasant Grove Pty. Ltd.	Pleasant Grove Pty. Ltd.	Portion of Murray Location 1339 and being part of the land contained in Certificate of Title Volume 1825 Folio 157.	12300 m ²
12.	Meiyu Australia Pty. Ltd.	Meiyu Australia Pty. Ltd.	Portion of Murray Location 1147 and being part of the land contained in Certificate of Title Volume 1873 Folio 901.	18010 m ²
13.	Iris Doreen Smith	Iris Doreen Smith	Portion of Murray Location 724 and being part of Lot 1362 on Plan 8275 and being part of the land contained in Certificate of Title Volume 1894 Folio 22	65 m ²

Schedule				
No.	Owner or Reputed Owner	Occupier or Reputed Occupier	Description	Area (Approx)
14.	Mantua Holdings Pty. Ltd.	Mantua Holdings Pty. Ltd.	Portion of Murray Location 724 and being part of Lot 1361 on Plan 8275 and being part of the land contained in Certificate of Title Volume 136 Folio 56A.	30 m ²
15.	Balumbah Pty. Ltd.	Balumbah Pty. Ltd.	Portion of Murray Location 91 and being part of Lot 1 on Diagram 16944 and being part of the land contained in Certificate of Title Volume 1781 Folio 595.	2643 m ²
16.	James Clyde McDougall and Yvonne Betty McDougall	J. C. & Y. B. McDougall	Portion of Murray Locations 91 and 1339 and being part of Lot 6 on Diagram 19376 and being part of the land contained in Certificate of Title Volume 1136 Folio 190.	940 m ²

Dated this 22nd day of May 1991.

D. R. WARNER, Acting Director Administration and Finance,
Main Roads Department.

MARINE AND HARBOURS

MH401

WESTERN AUSTRALIAN MARINE ACT 1982 RESTRICTED SPEED AREA—ALL VESSELS

Department of Marine and Harbours,
Fremantle, 24 May 1991.

Acting pursuant to the powers conferred by section 67 of the Western Australian Marine Act the Department of Marine and Harbours by this notice limits the speed of motor vessels to that of eight (8) knots within the following area—

Swan River—All those waters of the Swan River commencing at the Causeway north of Heirisson Island and extending downstream to the eastern extremity of Barrack Street jetties. Providing however that this speed restriction will only apply during the hours of 9 am and 1 pm on Sunday 26 May 1991 during the Lord Mayor's Rowing Regatta.

J. M. JENKIN, Executive Director.

MINES

MN301

MINING ACT 1978 MINING AMENDMENT REGULATIONS (No. 2) 1991

Made by His Excellency the Governor in Executive Council.

Citation

1. These regulations may be cited as the *Mining Amendment Regulations (No. 2) 1991*.

Regulation 42B amended

2. Regulation 42B of the *Mining Regulations 1981** is amended—
(a) after paragraph (a) by deleting "and";

(b) in paragraph (b) by deleting "aerodrome," and substituting the following—

" aerodrome; ";

and

(c) by inserting after paragraph (b) the following paragraphs—

" (c) meteorological station;

(d) sulphur dioxide monitoring station; and

(e) for using the land for any other purpose directly connected with mining operations as may be specified by the Director General of Mines from time to time, ".

[*Reprinted as at 11 August 1988. For amendments to 29 April 1991 see p. 306 of 1989 Index to Legislation of Western Australia and Gazettes of 20 April, 22 June and 16 November 1990.]

By His Excellency's Command,

D. G. BLIGHT, Clerk of the Council.

MN401

Commonwealth of Australia

PETROLEUM (SUBMERGED LANDS) ACT 1967

NOTICE OF GRANT OF EXPLORATION PERMIT WA-225-P

Department of Mines,
Perth, 24th May 1991.

Exploration Permit WA-225-P has been granted to—

Kufpec Australia Pty Ltd of 14 Richardson Street, West Perth W.A. 6005;

Alpha Exploration Ltd of Cedar House, 41 Cedar Avenue, Hamilton HM EX, Bermuda;

Hadson Pacific Pty Ltd of Level 1, 35 Ventnor Avenue, West Perth W.A. 6005

to have effect for a period of six years from the 13th day of May, 1991.

IAN FRASER, Director Petroleum Division.

MN402

PETROLEUM ACT 1967

WESTERN AUSTRALIA

Section 47 (1)

Declaration of a Location

I, Gordon Leslie Hill, the Minister for Mines do by the publication of this instrument in the *Government Gazette*, declare the following blocks to be a location for the purpose of Part III of the Act.

Hamersley Range Mapsheet

Blocks; Field; Location No.

7017; Rough Range; 2/90-91.

7018.

7089.

7090.

This block is the subject of Exploration Permit No. EP 41 held by:—

Ampol Exploration Limited, Western Mining Corporation Limited, Minora Oil NL, Lansvale Oil and Gas Pty. Ltd., Minora Resources NL, Command Petroleum NL, Jarmina Pty. Ltd., Pace Petroleum Pty. Limited and Perthshire Petroleum Ltd.

Dated at Perth this 18th day of May 1991.

GORDON HILL, Minister for Mines.

MN403

Commonwealth of Australia
PETROLEUM (SUBMERGED LANDS) ACT 1967
Notice of Grant of Exploration Permit WA-224-P

Department of Mines,
Perth, 24th May 1991.

Exploration Permit WA-224-P has been granted to—

Lasmo Oil (Australia) Limited of 4th Floor, 40 Kings Park Road, West Perth WA 6005;
Gulf Canada Resources Limited/Asamera Australia Limited of 401 Ninth Avenue SW, Calgary, Alberta, Canada;
Hardy Petroleum Limited of 3rd Floor, 40 Kings Park Road, West Perth WA 6005; and
Ampol Exploration Limited of Level 15, 580 George Street, Sydney NSW 2000

to have effect for a period of six years from the 18th day of May, 1991.

IAN FRASER, Director, Petroleum Division.

MN404

State of Western Australia
PETROLEUM (SUBMERGED LANDS) ACT 1982
PROHIBITION OF ENTRY INTO A SAFETY ZONE

I, Ian Fraser, the Director, Petroleum Division of the Department of Mines of the said State by instrument of delegation dated the 17th day of February 1986, and pursuant to section 119 of the above Act, hereby prohibit all vessels other than vessels under control of the registered holders of Production Licence TL/4 from entering or remaining in the area of the safety zone that extends to a distance of one hundred metres around the fixed offshore platform known as Yammaderry 'A' at a point of latitude 21°29'26.784" South, longitude 114°59'19.909" East measured from each point of the outer edge of the platform, without the consent in writing of the Director, Petroleum Division.

Where a vessel enters or remains in a safety zone specified in this instrument in contravention of the instrument, the owner and the person in command or in charge of the vessel are each guilty of an offence against section 119 of the Act and are punishable, upon conviction, by a fine not exceeding \$100 000 or imprisonment for a term not exceeding 10 years, or both, pursuant to section 119 (3) of the Act.

Dated this 27th day of March 1991.

Made under the Petroleum (Submerged Lands) Act 1982 of the State of Western Australia.

IAN FRASER, Director, Petroleum Division.

MN405

State of Western Australia
PETROLEUM ACT 1967

Section 30 (1)

NOTICE OF INVITATION FOR APPLICATIONS FOR EXPLORATION PERMIT

West Australian Petroleum Pty Limited has requested that the blocks described hereunder, covering Ashburton and Tortoise Islands, within its submerged lands Exploration Permit TP/3 be made available for application.

Consistent with previous practice a permit will be offered to West Australian Petroleum Pty Limited over the blocks upon that company making the necessary application by 4.00 pm on 7 June 1991.

Area L91-1

Hamersley Range Map Sheet

Block No.
6307

Block No.
6379

Block No.
6380

Assessed to contain 3 blocks as shown on the plan which is shown overleaf.

Applications made on the approved form are to be addressed to:

The Director
Petroleum Division
Department of Mines
100 Plain Street
East Perth WA 6004
Telephone: (09) 222 3273
Facsimile: (09) 222 3515

GORDON LESLIE HILL, Minister for Mines.

MN406

State of Western Australia
PETROLEUM (SUBMERGED LANDS) ACT 1982
Partial Surrender of Exploration Permit TP/7

Notice is hereby given that I have this day registered the Partial Surrender by Western Mining Corporation Ltd, Pacific Oil & Gas Pty Ltd, Bridge Oil Ltd, Ampolex (PPL) Pty Ltd, Muswellbrook Petroleum Ltd, OGE Ltd and Pan Pacific Petroleum NL of Exploration Permit TP/7 in respect to the blocks shown hereunder to take effect pursuant to section 95 (2) of the said Act, on the date this notice appears in the *Government Gazette*.

Hamersley Range 6097 Hamersley Range 6098
Hamersley Range 6168 Hamersley Range 6310

Assessed to contain 4 blocks

IAN FRASER, Director, Petroleum Division.

MN407

MINING ACT 1978
INSTRUMENT OF EXEMPTION OF CROWN LAND
Notice of Cancellation

Pursuant to section 19 (1) (b) of the Mining Act 1978 I hereby partially cancel the Exemptions published in the *Government Gazettes* on 16 November 1990 and 22 February 1991 by deleting that portion of Crown Land now being coincident with applications for Mining Leases 47/261 to 47/265 and 47/267 to 47/270 and more particularly delineated on the plan at page 208 of Mines File 113/84. Dated at Perth this 18th day of May 1991.

GORDON HILL, Minister for Mines.

MN408

MINING ACT 1978
NOTICE OF APPLICATION FOR AN ORDER FOR FORFEITURE

Department of Mines,
Kalgoorlie WA 6430.

In accordance with Regulation 49 (2) (c) of the Mining Act 1978, notice is hereby given that the Prospecting Licences are liable to forfeiture under the provisions of section 96 (1) (a) for breach of covenant, *viz.* non payment of rent.

P. MALONE, Warden.

To be heard in the Warden's Court, Kalgoorlie on the 27th June 1991.

BROAD ARROW MINERAL FIELD

24/2377—Tribune Resources NL.

24/2378—Tribune Resources NL.

EAST COOLGARDIE MINERAL FIELD

East Coolgardie District

26/1531—Bodenham, Chris William.

26/1776—Cooke, Richard Henry; Sinclair, Neil Wesley.

26/1813—Mistral Mines NL.

26/1814—Mistral Mines NL.

NORTH EAST COOLGARDIE MINERAL FIELD

Kanowna District

27/661—Defiance Mining NL.

27/1062—Demos, Harriette; Hedlam, Francis Allan; Milling, Phillip Scott.

27/1067—Michael, Theodore.

NORTH COOLGARDIE MINERAL FIELD

Menzies District

29/1192—Stubbs, Gregory Wayne.

Yerilla District

31/1352—Seuser, Reinhold.

MN409

MINING ACT 1978

Notice of Application for an Order for Forfeiture

Department of Mines,
Kalgoorlie WA 6430.

In accordance with Regulation 49 (2) (c) of the Mining Act 1978, notice is hereby given that the Miscellaneous Licences are liable to forfeiture under the provisions of section 96 (1) (a) for breach of covenant, *viz.* non payment of rent.

P. MALONE, Warden.

To be heard in the Warden's Court, Kalgoorlie on the 27th June, 1991.

BROAD ARROW MINERAL FIELD

24/96—Golden Deeps Ltd.

24/97—Golden Deeps Ltd.

MN410

MINING ACT 1978

NOTICE OF APPLICATION FOR AN ORDER FOR FORFEITURE

Department of Mines,
Meekatharra.

In accordance with Regulation 49 (2) (c) of the Mining Act 1978, notice is hereby given that the licences are liable to forfeiture under the provisions of section 96 (1) (a) for breach of covenant, *viz.* non payment of rent.

P. G. COCKRAM, Warden.

To be heard in the Warden's Court Meekatharra on the 9th July 1991.

MURCHISON MINERAL FIELD

Murchison District

L51/18—Whim Creek Consolidated NL.

P51/787—Colin Ross Atkins.

P51/788—Colin Ross Atkins.

P51/1240—Eric James Richard Player.

P51/1417—John James Bell.

P51/1456—Nord Australex Nominees P/L.

P51/1457—Nord Australex Nominees P/L.

PEAK HILL MINERAL FIELD

P52/480—Warwick, John Flint; Neeltje, Elizabeth Renes.

P52/481—Warwick, John Flint; Neeltje, Elizabeth Renes.

P52/482—Warwick, John Flint; Neeltje, Elizabeth Renes.

P52/483—Warwick, John Flint; Neeltje, Elizabeth Renes.

EAST MURCHISON MINERAL FIELD

P53/302—Asarco Gold Pty. Ltd.

P53/600—Allan Neville Brosnan; John Hill.

P53/601—Allan Neville Brosnan; John Hill.

P53/604—Allan Neville Brosnan.

P53/605—Allan Neville Brosnan.

P53/608—Allan Neville Brosnan; Matthew Vincent Brosnan; John Hill.

MN411

MINING ACT 1978

NOTICE OF APPLICATION FOR AN ORDER FOR FORFEITURE

Department of Mines,
Coolgardie WA 6429.

In accordance with Regulation 49 (2) (c) of the Mining Act 1978, notice is hereby given that the licences are liable to forfeiture under the provisions of section 96 (1) (a) for breach of covenant, *viz.* non payment of rent.

P. MALONE, Warden.

To be heard in the Warden's Court, Coolgardie on the 17th July 1991.

COOLGARDIE MINERAL FIELD

Coolgardie District

Prospecting Licence

15/2643—Adams, Reginald George; Softley, Garry Robert.

KUNANALLING DISTRICT

Prospecting Licences

16/1149—JH Mining Pty Ltd.

16/1192—Fisher, Arthur Thompson; Fisher, Derek; Simpson, Yale Ronald.

16/1193—Fisher, Arthur Thompson; Fisher, Derek; Simpson, Yale Ronald.

16/1194—Fisher, Arthur Thompson; Fisher, Derek; Simpson, Yale Ronald.

16/1201—Black Flag Consolidated Ltd.

16/1202—Black Flag Consolidated Ltd.

16/1204—Black Flag Consolidated Ltd.

16/1205—Black Flag Consolidated Ltd.

16/1206—Black Flag Consolidated Ltd.

MN412

MINING ACT 1978

NOTICE OF APPLICATION FOR AN ORDER FOR FORFEITURE

Department of Mines,
Leonora.

In accordance with Regulation 49 (2) (c) of the Mining Act 1978-1987, notice is hereby given that the following licences are liable to forfeiture under the provisions of Section 96 (1) (a) for breach of covenant, *viz.* non-payment of rent.

P. G. MALONE, Warden.

To be heard in the Warden's Court at Leonora on the 20th June, 1991.

MOUNT MARGARET MINERAL FIELD

Mount Malcolm District

Miscellaneous Licences

37/22—Ashton Gold Mines Pty Ltd; CBM Nominees Pty Ltd.

Prospecting Licences

37/2194—Johnson, Chad Graeme; Johnson, Neale Graeme.

37/3540—Baillie, Larry Oswald; Settlers Court Pty Ltd.

37/3619—Kriston Pty Ltd.

37/3620—Kriston Pty Ltd.

37/3621—Kriston Pty Ltd.

37/3622—Kriston Pty Ltd.

37/3623—Babb, Anthony Allan; Babb, Wilfred Henry.

37/3632—Kilpatrick, Kevin; O'Neill, Arthur Robert; O'Neill, Robert Arthur.

37/3635—Klein-Beernink, Gunter; Klein-Beernink, Linda Christine; Wilkinson, Alexander Edward; Wilkinson, Evie.

Mount Margaret District

38/1492—Lodestone Holdings Pty Ltd; Wasse, Petra Ruth.

38/2063—Sullivan, Donald Anthony; Sullivan, James Noel; Sullivan, Mervyn Ross; Sullivan, Peter Ross.

Mount Morgans District

39/1872—Baillie, Malcolm John.

39/2272—Melita Mining NL.

39/2281—Biggs, Glen Neil.

39/2366—Andrei, Frederick.

MN413

MINING ACT 1978

Department of Mines,
Perth.

I hereby declare in accordance with the provisions of section 97 (1) of the Mining Act 1978 that the undermentioned mining tenements are forfeited for breach of conditions and for non payment of rent.

GORDON HILL, Minister for Mines.

COOLGARDIE MINERAL FIELD

Mining Leases

No.; Holder.

15/228—Ball, Raymond Reginald; Searle, Brian Roderick.

15/334—Butler, Anne-Marie Therese.

MN414

MINING ACT 1978

NOTICE OF INTENTION TO FORFEIT

Department of Mines,
Perth.

In accordance with Regulation 50 (b) of the Mining Act 1978, notice is hereby given that unless the rent due on the undermentioned leases is paid on or before 10 June 1991 it is the intention of the Hon Minister for Mines under the provisions of Section 97 (1) of the Mining Act 1978 to forfeit such for breach of covenant, *viz.* non-payment of rent.

D. R. KELLY, Director General of Mines.

Number; Holder; Mineral Field.

Gold Mining Leases

15/6473—Bosso, Joe; Coolgardie.

15/6583—Granall Engineering (1986) Pty Ltd; Vivoda, Frank Rudi; Coolgardie.

15/6799—Delfretas, John; M.G. Constructions Pty Ltd; Coolgardie.

15/6829—Velic, Alex Ahmet; Coolgardie.

15/6957—Gould, Gilbert Alfred; Thompson, Charles Peter; Coolgardie.

15/7003—Julin, Olavi Johannes; Coolgardie.

15/7014—Workman, Erin; Coolgardie.

15/7049—Julin, Olavi Johannes; Coolgardie.

15/7084—Ashmist Pty Ltd; Coolgardie.

15/7088—George-Kennedy, Heather Clare; George-Kennedy, Patrick Edward; Coolgardie.

15/7093—Benjamin, Joan Cynthia; Chaytor, Maxwell Stanley; Rudzitis, Adalberts; Coolgardie.

16/1135—Hanks, John Alfred Gordon; Viskovich, Maksim; Coolgardie.

21/883—Blizard, Mark Ronald; Blizard, Michael Clement; Murchison.

24/2517—Ashton Gold (WA) Ltd; Broad Arrow.

24/2518—Ashton Gold (WA) Ltd; Broad Arrow.

24/2519—Ashton Gold (WA) Ltd; Broad Arrow.

24/2520—Ashton Gold (WA) Ltd; Broad Arrow.

24/3174—Astro Mining NL; Broad Arrow.

26/6987—Roach, Barbara Dawn; Roach, Douglas Coite; East Coolgardie.

26/7015—Base Holdings Pty Ltd; East Coolgardie.

26/7148—Payne, Barry Kevin; East Coolgardie.

26/7618—Croesus Mining NL; East Coolgardie.

26/7619—Croesus Mining NL; East Coolgardie.

28/527—Andjelkovic, Aleksandar; North East Coolgardie.

28/528—Andjelkovic, Aleksandar; Levi, Maurice Alexander; North East Coolgardie.

29/6025—Gould, Albert Roy; North Coolgardie.

29/6032—Felton, Kenneth William; North Coolgardie.

29/6033—Felton, Kenneth William; North Coolgardie.

29/6105—Cock, Frederick John; North Coolgardie.

29/6197—Cock, Frederick John; North Coolgardie.

30/1334—Viskovich, Maksim; North Coolgardie.

36/1516—Mantilla Nominees Pty Ltd; East Murchison.

37/1907—Photios, Michael John; Mt. Margaret.

37/2077—Kamin Pty Ltd; Mt. Margaret.

37/2108—Williams, Geoffrey Thomas; Williams, Norman Andrew; Williams, Thomas Geoffrey; Williams Snr., Michael John; Mt. Margaret.

37/2109—Williams, Geoffrey Thomas; Williams, Norman Andrew; Williams, Thomas Geoffrey; Williams Snr., Michael John; Mt. Margaret.

37/2159—Andrei, Frederick; Andrei, Peter John; Mt. Margaret.

Gold Mining Leases—(Continued)

- 37/2185—Dodds, William John Nelson; Mt. Margaret.
37/2331—Bonaventure Resources NL; Mt. Margaret.
37/2334—Lorimer, John Marcus; Mt. Margaret.
37/2516—Photios, Michael John; Mt. Margaret.
37/2689—Ennor, Robert Neil; Williams, Geoffrey Thomas; Mt. Margaret.
37/2764—Henkel, Horst Herbert Heinz; Mt. Margaret.
37/2774—Andrei, Frederick; Andrei, Peter John; Mt. Margaret.
37/2975—Halloran, Wayne Vincent; Mt. Margaret.
37/2976—Halloran, Wayne Vincent; Mt. Margaret.
38/2870—Butchart, Alexander McIntyre; Esmeralda Exploration Pty Ltd; Mt. Margaret.
39/786—Parker, Beverley Patricia; Parker, Ronald Thomas; Randwick NL; Mt. Margaret.
39/818—Parker, Ronald Thomas; Parker, Susan Lorraine; Randwick NL; Mt. Margaret.
39/942—Parker, Ronald Thomas; Parker, Susan Lorraine; Randwick NL; Mt. Margaret.
39/943—Parker, Ronald Thomas; Parker, Susan Lorraine; Randwick NL; Mt. Margaret.
45/1337—Lever, John Edward; Pilbara.
45/1476—McKinnon, Audrey Frances May; McKinnon, William Michael; Pilbara.
45/1574—Dorrington, Alexander William; Pilbara.
45/1867—Attwood, Ronald Gregory; Dann, George; Pilbara.
45/1868—Attwood, Ronald Gregory; Dann, George; Pilbara.
46/363—Ness, Tony Alexander; Wright, Donald Bertrum; Pilbara.
46/415—Crowe, Alan Francis; Highgate Holdings Pty Ltd; Martin, Robert Paul; Pilbara.
46/430—Baker, George; Pilbara.
47/368—Shemmessian, Mihran; Shemmessian, Vartkes; West Pilbara.
51/2354—Crothers, Geoffrey John; Murchison.
51/2723—Crothers, Geoffrey John; Crothers, Lorraine Kaye; Gould, Vernon Charles; Murchison.
53/753—Boase, John Edward; Douth John William; East Murchison.
53/754—Boase, John Edward; Douth John William; East Murchison.
53/878—Duzevich, Neville Steve; East Murchison.
53/879—Duzevich, Neville Steve; East Murchison.
53/880—Duzevich, Neville Steve; East Murchison.
63/2317—Jones, Keven Ernest Joseph; Dundas.
63/2851—Mount Youle Exploration NL; Dundas.
74/292—Hall, Joseph James; Phillips River.
77/4570—Mincoa NL; Yilgarn.
77/4811—Knight, Thomas; Pietsch, Michael; Yilgarn.
77/4818—Hare, Thomas Angus; Yilgarn.
77/4842—Knight, Thomas; Pietsch, Michael; Yilgarn.
77/4858—Tame, Herbert Alan; Yilgarn.
77/4879—Pietsch, Michael; Yilgarn.
77/4932—Pietsch, Michael; Yilgarn.
77/4934—Pietsch, Michael; Yilgarn.
80/163—Kilmorna (Operations) Pty Ltd; Yilgarn.
80/164—Meier, Bruno; Kimberley.
80/165—Kilmorna Gold NL; Kimberley.
80/166—Kilmorna Gold NL; Kimberley.
80/205—Kilmorna (Operations) Pty Ltd; Kimberley.
80/281—Kilmorna Gold NL; Kimberley.
80/283—Kilmorna Gold NL; Kimberley.
80/284—Kilmorna Gold NL; Kimberley.
80/285—Kilmorna Gold NL; Kimberley.
80/286—Kilmorna Gold NL; Kimberley.
80/335—Kilmorna Gold NL; Kimberley.
80/336—Kilmorna Gold NL; Kimberley.
80/337—Kilmorna Gold NL; Kimberley.
80/338—Kilmorna Gold NL; Kimberley.
80/366—Kilmorna Gold NL; Kimberley.
80/367—Kilmorna Gold NL; Kimberley.
80/368—Kilmorna Gold NL; Kimberley.

Mineral Leases

- 47/511—O'Connor, Veronica Patricia; Specified Services Pty Ltd; West Pilbara.
47/512—O'Connor, Veronica Patricia; Specified Services Pty Ltd; West Pilbara.
47/513—O'Connor, Veronica Patricia; Specified Services Pty Ltd; West Pilbara.
47/514—O'Connor, Veronica Patricia; Specified Services Pty Ltd; West Pilbara.
47/515—O'Connor, Veronica Patricia; Specified Services Pty Ltd; West Pilbara.
47/516—O'Connor, Veronica Patricia; Specified Services Pty Ltd; West Pilbara.
47/517—O'Connor, Veronica Patricia; Specified Services Pty Ltd; West Pilbara.
47/518—O'Connor, Veronica Patricia; Specified Services Pty Ltd; West Pilbara.
47/519—O'Connor, Veronica Patricia; Specified Services Pty Ltd; West Pilbara.
47/520—O'Connor, Veronica Patricia; Specified Services Pty Ltd; West Pilbara.
51/34—Consolidated Exploration Ltd; Murchison.
51/35—Consolidated Exploration Ltd; Murchison.
51/43—Saladar Pty Ltd; Murchison.

MN415

MINING ACT 1978
NOTICE OF INTENTION TO FORFEIT

Department of Mines,
Perth W.A. 6000.

In accordance with Regulation 50 (b) of the Mining Act 1978, notice is hereby given that unless the rent due on the undermentioned leases and licences is paid on or before 7 June 1991 it is the intention of the Hon. Minister for Mines under the provisions of Sections 97 (1) and 96A (1) of the Mining Act, 1978-1983 to forfeit such for breach of covenant, *viz*, non-payment of rent.

D. R. KELLY, Director General of Mines.

Number; Holder; Mineral Field

Exploration Licences

- 08/95 I—Ladyman, Christopher Robin; Pownall, Kathleen Mary; Ashburton.
08/96 I—Blackman, John Edward; Ladyman, Christopher Robin; Pownall, Kathleen Mary; Swan Cove Holdings Pty. Ltd.; Ashburton.
08/98 I—Ladyman, Christopher Robin; Pownall, Kathleen Mary; Ashburton.
09/431—Tarcoola Gold Ltd.; Gascoyne.
09/432—Tarcoola Gold Ltd.; Gascoyne.
09/433—Tarcoola Gold Ltd.; Gascoyne.
70/741—Freeport Holdings Pty. Ltd.; South West.

Mining Leases

- 04/8—County, Brian Stanley; West Kimberley.
04/193—Moonstone Mines NL; Sorensen, Erik Christian; West Kimberley.
04/195—Moonstone Mines NL; Sorensen, Erik Christian; West Kimberley.
15/424—Bierberg, William Gene; Raymol Pty. Ltd.; Coolgardie.
15/428—Jenwood Resources NL; Coolgardie.
15/429—Jenwood Resources NL; Coolgardie.
15/430—Jenwood Resources NL; Coolgardie.
15/499—Bierberg, William Gene; Coolgardie.
15/501—Mowana Holdings Pty. Ltd.; Coolgardie.
16/34—Holden, Fred; Coolgardie.
16/35—Holden, Fred; Coolgardie.
16/89—Holden, Fred; Coolgardie.
16/144—Pimlott, Graham David; Softley, Garry Robert; Coolgardie.
20/97—Bracegirdle, Terry; Murchison.
20/158—Ledden, Peter Robert Varville; Murchison.
29/50—Cock, Frederick John; North Coolgardie.
30/77—Cock, Frederick John; North Coolgardie.
30/79—Cock, Frederick John; North Coolgardie.
30/84—Cock, Frederick John; North Coolgardie.
30/92—Black Horse Mining NL; Kierath, William Edward; North Coolgardie.
37/179—Wierobiej, Edward Henryk; Mt. Margaret.
37/204—Epis, James Gregory; Epis, James Leslie; Walley, Hugh Gordon; Mt. Margaret.
39/186—Counsell, Ian Logan Meredith; Mt. Margaret.
40/85—Coleman, Susan Frances; North Coolgardie.
40/87—Jackson, Graeme Michael; North Coolgardie.
40/102—Bargara Resources NL; North Coolgardie.
40/103—Bargara Resources NL; North Coolgardie.
40/104—Bargara Resources NL; North Coolgardie.
45/416—Jaffrey, Owen Guy; Pilbara.
52/127—Peko-Wallsend Operations Ltd.; Peak Hill.
52/128—Peko-Wallsend Operations Ltd.; Peak Hill.
58/91—Clarke, Thomas Edgar; Shaw, Frederick William; Young, Ronald Mervyn; Murchison.
58/92—Clarke, Thomas Edgar; Shaw, Frederick William; Young, Ronald Mervyn; Murchison.
59/129—Yinnex NL; Yalgoo.
63/191—Baracus Pty. Ltd.; Success Holdings Pty. Ltd.; Trythall, William Thomas; Dundas.
70/331—Giles, Bradley John; Giles, Darryl Sinclair; South West.
70/344—Green, David Bruce; South West.
74/36—Locsei, Janos; Phillips River.
77/161—Troy Resources Ltd.; Yilgarn.
77/162—Troy Resources Ltd.; Yilgarn.
80/174—Jakovljevic, Bozo; Zikich, Vukosav; Kimberley.
80/194—Mount Dockerell Mining NL; Kimberley.
80/200—Associates Jewellers Pty. Ltd.; Schulda, Kay; Kimberley.
80/261—Kilmorna (Operations) Pty. Ltd.; Kimberley.

MN416

COAL MINES REGULATION ACT 1946

CERTIFICATE

Workmen's Inspector of Mines—Perth Inspectorate

District comprising the South West, Greenbushes, Black Range, Northampton, Yalgoo, Murchison and Collie mining districts (excluding coal mines at Collie under the Coal Mines Regulation Act 1946). That part of the Gascoyne Mining District south of latitude 24 degrees south.

I hereby certify that at the close of poll on 27 February, 1991 and scrutiny and count held on Tuesday, 5 March 1991 Carmine Vetrone was duly declared elected to the advertised position of Workmen's Inspector of Mines for the Perth District for a further term of three (3) years.

The result of the count was as follows:

Richard George Altham 489 votes
Carmine Vetrone 772 votes
Informal 13
Total Votes 1274

Dated at Perth this 6th day of March, 1991.

Western Australian Electoral Commission,
480 Hay Street, Perth.

K. R. MONAGHAN, Returning Officer.

MN501

MINING ACT 1978

Department of Mines,
Perth.

I hereby declare in accordance with the provisions of section 99 (1) (a) of the Mining Act 1978 that the undermentioned exploration licences are forfeited for breach of covenant, *viz*; non compliance with expenditure conditions, and prior right of application granted under section 100.

GORDON HILL, Minister for Mines.

MT. MARGARET MINERAL FIELD

09/95—Balrone Holdings Pty. Ltd.
09/271—Balrone Holdings Pty. Ltd.

OCCUPATIONAL HEALTH SAFETY AND WELFARE

OA301

OCCUPATIONAL HEALTH, SAFETY AND WELFARE ACT 1984
OCCUPATIONAL HEALTH, SAFETY AND WELFARE AMENDMENT
REGULATIONS (No. 4) 1991

Made by His Excellency the Governor in Executive Council.

Citation

1. These regulations may be cited as the *Occupational Health, Safety and Welfare Amendment Regulations (No. 4) 1991*.

Schedule 1 amended

2. Schedule 1 to the *Occupational Health, Safety and Welfare Regulations 1988** is amended by deleting item 5 and substituting the following item—

“ 5 | AS 1269-1989 | Acoustics—Hearing Conservation ”.

[*Published in the Gazette of 16 September 1988 at pp. 3767-3911. For amendments to 11 April 1991 see p. 313 of 1989 Index to Legislation of Western Australia and Gazettes of 6 July, 12 October and 23 November 1990 and 4 January 1991.]

By His Excellency's Command,

D. G. BLIGHT, Clerk of the Council.

PLANNING AND URBAN DEVELOPMENT

PD401

METROPOLITAN REGION TOWN PLANNING SCHEME ACT 1959**METROPOLITAN REGION SCHEME—S.33A AMENDMENT**

Proposed Amendment for Exhibition and Comment—Eglinton Resort and Marina, City of Wanneroo
No. 854/33A. File: 833-2-30-88.

PROPOSAL

The purpose of the amendment is to enable the development of a marina complex incorporating mooring facilities, private housing, resort centre hotel, public recreational and commercial facilities and golf course.

DESCRIPTION

The effect of the proposed amendment on the Metropolitan Region Scheme is to transfer land between the Rural Zone, Waterways Reservation, Parks and Recreation Reservation and the Urban Zone as shown on Plan No. 3.0629.

CERTIFICATE

The State Planning Commission has certified that, in its opinion, the proposed amendment does not constitute a substantial alteration to the Metropolitan Region Scheme.

EXHIBITION

The proposed amendment will be exhibited for public comment during normal office hours at:

1. Office of the Department of Planning and Urban Development, 469-489 Wellington Street, Perth WA 6000
2. J S Battye Library, Alexander Library Building, Cultural Centre, Francis Street, Northbridge WA 6000
3. Office of the Municipality of the City of Wanneroo, Boas Avenue, Joondalup WA 6065.

SUBMISSIONS

Submissions on the proposal are invited and may be made (in duplicate) on submission forms available at the offices listed above and lodged at:

The Town Planning Appeal Committee
Hyatt Centre
87 Adelaide Terrace
Perth WA 6000

Submissions must be lodged by 4.00 pm Friday, July 26, 1991.

GORDON G. SMITH, Secretary, State Planning Commission.

PD402

METROPOLITAN REGION TOWN PLANNING SCHEME ACT 1959**METROPOLITAN REGION SCHEME—S.33A AMENDMENT****Approved Amendment**

Rural to Industrial—Area bounded by Dundas Road, Berkshire Road and the public purposes reserve west of the Roe Highway, Kalamunda

No. 796/33A.

File No. 833-2-24-37.

The Hon Minister for Planning has approved, without modification, the abovementioned amendment to the Metropolitan Region Scheme.

The amendment, as shown on Plan No. 4.1028, shall have effect as from the date of publication of this notice in the *Gazette*.

The Plan, as approved, can be viewed at:

1. Office of the Department of Planning and Urban Development, 469-489 Wellington Street, Perth WA 6000.
2. J. S. Battye Library, Alexander Library Building, Cultural Centre, Francis Street, Northbridge WA 6000.
3. Office of the Municipality of the Shire of Kalamunda, 2 Railway Road, Kalamunda WA 6076.

GORDON G. SMITH, Secretary.

PD403

METROPOLITAN REGION TOWN PLANNING SCHEME ACT 1959
METROPOLITAN REGION SCHEME—S.33A AMENDMENT

Approved Amendment

Deletion of Canning Highway Deviation, Town of East Fremantle and City of Fremantle
No. 832/33A. File No. 833-2-4-4.

The Hon Minister for Planning has approved, without modification, the abovementioned amendment to the Metropolitan Region Scheme.

The amendment, as shown on Plan No. 4.1152, shall have effect as from the date of publication of this notice in the *Gazette*.

The Plan, as approved, can be viewed at:

1. Office of the Department of Planning and Urban Development, 469-489 Wellington Street, Perth WA 6000.
2. J. S. Battye Library, Alexander Library Building, Cultural Centre, Francis Street, Northbridge WA 6000.
3. Office of the Municipality of the City of Fremantle, William Street (cnr Newman Street), Fremantle WA 6160.

GORDON G. SMITH, Secretary.

PD404

METROPOLITAN REGION TOWN PLANNING SCHEME ACT 1959
METROPOLITAN REGION SCHEME—S.33A AMENDMENT

Approved Amendment

Kalamunda Bypass Road, Shire of Kalamunda

No. 808/33A.

File No. 833-2-24-40.

The Hon Minister for Planning has approved, without modification, the abovementioned amendment to the Metropolitan Region Scheme.

The amendment, as shown on Plan No. 4.1047, shall have effect as from the date of publication of this notice in the *Gazette*.

The Plan, as approved, can be viewed at:

1. Office of the Department of Planning and Urban Development, 469-489 Wellington Street, Perth WA 6000.
2. J. S. Battye Library, Alexander Library Building, Cultural Centre, Francis Street, Northbridge WA 6000.
3. Office of the Municipality of the Shire of Kalamunda, 2 Railway Road, Kalamunda WA 6076.

GORDON G. SMITH, Secretary.

PD405

METROPOLITAN REGION TOWN PLANNING SCHEME ACT 1959
DECLARATION OF PLANNING CONTROL AREA No. 21

Lot 2 Paganoni Road, Karnup, City of Rockingham

File No. 835-2-28-3.

General Description

The Hon Minister for Planning has granted approval to the declaration of Planning Control Area No. 21 over Lot 2 Paganoni Road, Karnup, City of Rockingham and shown shaded yellow on State Planning Commission Plan No. 2.0681.

Purpose of the Planning Control Area

To provide planning control in relation to the land which may be required for Parks and Recreation areas and Special Uses. Studies on options for these uses have been initiated by the Department of Planning and Urban Development.

Duration and Effects

The declaration remains in force for a period not exceeding five years from the date of publication of this notice in the *Gazette*, or until revoked by the State Planning Commission with the approval of the Minister.

A person shall not commence and carry out development in a Planning Control Area without the prior approval of the State Planning Commission. The penalty for failure to comply with this requirement is \$2 000.00 and in the case of a continuing offence a further fine of \$200.00 for each day during which the offence continues.

Compensation is payable in respect of land injuriously affected by this declaration, and land so affected may be acquired by the State Planning Commission in the same circumstances and same manner as if the land had been reserved in the Metropolitan Region Scheme for a public purpose.

Where the PCA is available for Public Inspection

1. Office of the Department of Planning and Urban Development, 469 Wellington Street, Perth WA 6000.
2. J. S. Battye Library, Alexander Library Building, Cultural Centre, Francis Street, Northbridge WA 6000.
3. Office of the Municipality of the City of Rockingham, Council Avenue, Rockingham WA 6168.

GORDON G. SMITH, Secretary.

PD406

METROPOLITAN REGION TOWN PLANNING SCHEME ACT 1959

METROPOLITAN REGION SCHEME—S.33A AMENDMENT

Proposed Amendment for Exhibition and Comment

Eddystone Avenue, City of Wanneroo

No. 852/33A.

File No. 833-2-1-3, Vol. 3.

Proposal

The purpose of the amendment is to correct an anomaly in the Metropolitan Region Scheme to rezone the subject land in accordance with its current use.

Description

The effect of the proposed amendment on the Metropolitan Region Scheme is to transfer portions of both sides of Eddystone Avenue between the Mitchell Freeway Reserve and Ocean Reef Road between the important Regional Road Reservation, Controlled Access Highway Reservation and Urban Zone as shown on Plan No. 4.1168 and in more detail on supporting Plans Numbered 2.0680 and 2.0679.

Certificate

The State Planning Commission has certified that, in its opinion, the proposed amendment does not constitute a substantial alteration to the Metropolitan Region Scheme.

Exhibition

The proposed amendment will be exhibited for public comment during normal office hours at:

1. Office of the Department of Planning and Urban Development, 469-489 Wellington Street, Perth WA 6000.
2. J. S. Battye Library, Alexander Library Building, Cultural Centre, Francis Street, Northbridge WA 6000.
3. Office of the Municipality of the City of Wanneroo, Boas Avenue, Joondalup WA 6065.

Submissions

Submissions on the proposal are invited and may be made (in duplicate) on submission forms available at the offices listed above and lodged at:

The Town Planning Appeal Committee
Hyatt Centre
87 Adelaide Terrace
Perth WA 6000

Submissions must be lodged by 4.00 pm Friday, 26 July 1991.

GORDON G. SMITH, Secretary.

PD501

TOWN PLANNING AND DEVELOPMENT ACT 1928

SCHEME AMENDMENT AVAILABLE FOR INSPECTION

City of Stirling

District Planning Scheme No. 2—Amendment No. 152

Ref: 853/2/20/34, Pt. 152.

Notice is hereby given that the City of Stirling has prepared the abovementioned scheme amendment for the purpose of providing that all duplex development requires an Approval to Commence Development.

Plans and documents setting out and explaining the scheme amendment have been deposited at Council Offices, Civic Place, Stirling and at the Department of Planning and Urban Development, Albert Facey House, 469-489 Wellington Street, Perth, and will be available for inspection during office hours up to and including July 5, 1991.

Submissions on the scheme amendment should be made in writing on Form No. 4 and lodged with the undersigned on or before July 5, 1991.

This amendment is available for inspection in order to provide an opportunity for public comment and it should not be construed that final approval will be granted.

R. H. FARDON, Town Clerk.

PD502

TOWN PLANNING AND DEVELOPMENT ACT 1928
SCHEME AMENDMENT AVAILABLE FOR INSPECTION

City of Wanneroo

Town Planning Scheme No. 1—Amendment No. 545

Ref: 853/2/30/1, Pt. 545.

Notice is hereby given that the City of Wanneroo has prepared the abovementioned scheme amendment for the purpose of rezoning Portion of Lot 76 Gnangara Road, Landsdale from "General Industrial" to "Service Station".

Plans and documents setting out and explaining the scheme amendment have been deposited at Council Offices, Boas Avenue, Joondalup and at the Department of Planning and Urban Development, Albert Facey House, 469-489 Wellington Street, Perth, and will be available for inspection during office hours up to and including July 5, 1991.

Submissions on the scheme amendment should be made in writing on Form No. 4 and lodged with the undersigned on or before July 5, 1991.

This amendment is available for inspection in order to provide an opportunity for public comment and it should not be construed that final approval will be granted.

R. F. COFFEY, Town Clerk.

PD503

TOWN PLANNING AND DEVELOPMENT ACT 1928
SCHEME AMENDMENT AVAILABLE FOR INSPECTION

City of Wanneroo

Town Planning Scheme No. 1—Amendment No. 564

Ref: 853/2/30/1, Pt. 564.

Notice is hereby given that the City of Wanneroo has prepared the abovementioned scheme amendment for the purpose of recoding Lot 573 Quarry Ramble, Edgewater from R20 to R35.

Plans and documents setting out and explaining the scheme amendment have been deposited at Council Offices, Boas Avenue, Joondalup and at the Department of Planning and Urban Development, Albert Facey House, 469-489 Wellington Street, Perth, and will be available for inspection during office hours up to and including July 5, 1991.

Submissions on the scheme amendment should be made in writing on Form No. 4 and lodged with the undersigned on or before July 5, 1991.

This amendment is available for inspection in order to provide an opportunity for public comment and it should not be construed that final approval will be granted.

R. F. COFFEY, Town Clerk.

PD504

TOWN PLANNING AND DEVELOPMENT ACT 1928
SCHEME AMENDMENT AVAILABLE FOR INSPECTION

Shire of Kalamunda

District Planning Scheme No. 2—Amendment No. 102

Ref: 853/2/24/16, Pt. 102.

Notice is hereby given that the Shire of Kalamunda has prepared the abovementioned scheme amendment for the purpose of modifying Table 1—Zoning Table of the Scheme Text by introducing a new Use Class 1A—Additional Accommodation and making this an "AA" use in Rural, Special Maida Vale, Special Wattle Grove and Special Rural zones.

Plans and documents setting out and explaining the scheme amendment have been deposited at Council Offices, 2 Railway Road, Kalamunda and at the Department of Planning and Urban Development, Albert Facey House, 469-489 Wellington Street, Perth, and will be available for inspection during office hours up to and including July 5, 1991.

Submissions on the scheme amendment should be made in writing on Form No. 4 and lodged with the undersigned on or before July 5, 1991.

This amendment is available for inspection in order to provide an opportunity for public comment and it should not be construed that final approval will be granted.

E. H. KELLY, Shire Clerk.

PD505

TOWN PLANNING AND DEVELOPMENT ACT 1928
SCHEME AMENDMENT AVAILABLE FOR INSPECTION

Shire of Roebourne

Town Planning Scheme No. 6—Amendment No. 20

Ref: 853/8/5/4, Pt. 20.

Notice is hereby given that the Shire of Roebourne has prepared the abovementioned scheme amendment for the purpose of altering the Special Conditions Column of Schedule 5 of the Scheme Text the "Schedule of Additional Uses" to permit the temporary additional use of "Educational Establishment" at Lots 983 and 984 Woodbrook Road Karratha until December 31, 1994.

Plans and documents setting out and explaining the scheme amendment have been deposited at Council Offices, Welcome Road, Karratha and at the Department of Planning and Urban Development, Albert Facey House, 469-489 Wellington Street, Perth, and will be available for inspection during office hours up to and including June 21, 1991.

Submissions on the scheme amendment should be made in writing on Form No. 4 and lodged with the undersigned on or before June 21, 1991.

This amendment is available for inspection in order to provide an opportunity for public comment and it should not be construed that final approval will be granted.

F. GOW, Shire Clerk.

PD506

TOWN PLANNING AND DEVELOPMENT ACT 1928
SCHEME AMENDMENT AVAILABLE FOR INSPECTION

Shire of West Arthur

District Planning Scheme No. 1—Amendment No. 1

Ref: 853/5/17/2, Pt. 1.

Notice is hereby given that the Shire of West Arthur has prepared the abovementioned scheme amendment for the purpose of introducing "Additional Uses" provisions and including Pt Williams Location 12898 and Pt Williams Location 13158 Shield Road, in the Additional Uses Schedule as a tannery site with development conditions.

Plans and documents setting out and explaining the scheme amendment have been deposited at Council Offices, Burrows Street, Darkan and at the Department of Planning and Urban Development, Albert Facey House, 469-489 Wellington Street, Perth, and will be available for inspection during office hours up to and including July 5, 1991.

Submissions on the scheme amendment should be made in writing on Form No. 4 and lodged with the undersigned on or before July 5, 1991.

This amendment is available for inspection in order to provide an opportunity for public comment and it should not be construed that final approval will be granted.

K. T. O'CONNOR, Shire Clerk.

PD603

TOWN PLANNING AND DEVELOPMENT ACT 1928
APPROVED TOWN PLANNING SCHEME AMENDMENT

Shire of Jerramungup

Town Planning Scheme No. 1—Amendment No. 1

Ref: 853/5/19/1. Pt. 1.

It is hereby notified for public information, in accordance with section 7 of the Town Planning and Development Act 1928 that the Hon Minister for Planning approved the Shire of Jerramungup Town Planning Scheme Amendment on May 13, 1991 for the purpose of:

- (a) inserting a new sub-clause to Clause 5.1.2 (c)

"(iv) is of a second-hand or pre-used nature."

- (b) adding a new Clause as follows;

"5.16 Appearance of Buildings

5.16.1 In considering an application for planning consent in respect to any building the Council shall, before granting approval, be satisfied as to the appearance of the building.

5.16.2 If, in the opinion of the Council, a proposed building will have a detrimental affect on the local amenity, or have the potential to visually impair or detract from the exterior design or appearance of other buildings in the vicinity, the Council may refuse to grant planning consent."

G. L. HOUSTON, President.
F. J. PECZKA, Shire Clerk.

PD601

TOWN PLANNING AND DEVELOPMENT ACT 1928
APPROVED TOWN PLANNING SCHEME AMENDMENT

City of Melville

Town Planning Scheme No. 3—Amendment No. 77

Ref: 853/2/17/10 Pt. 77.

It is hereby notified for public information, in accordance with Section 7 of the Town Planning and Development Act 1928 (as amended) that the Hon Minister for Planning approved the City of Melville Town Planning Scheme Amendment on May 13, 1991 for the purpose of:

Amending Appendix 5—Schedule of Special Uses and Conditions by;

1. Adding after serial number 15 a new serial number as follows:

Serial No.	Lot No.	Street No.	Street Locality	Special Conditions	Precinct
16	6 112	764	Canning Hwy, Riseley St, Applecross.	The permissible uses shall be medical centre and dispensary only. The floor area accessible to the public within the dispensary shall not exceed nine (9) square metres in retail or public access floor space. The floor space limit does not include any additional floor space that may be used for an associated office area or the storage and dispensing of pharmaceuticals.	DC2

M. J. BARTON, Mayor.
G. G. HUNT, Town Clerk.

PD602

TOWN PLANNING AND DEVELOPMENT ACT 1928
APPROVED TOWN PLANNING SCHEME AMENDMENT

Shire of Busselton

Town Planning Scheme No. 5—Amendment No. 176

Ref: 853/6/6/6 Pt. 176.

It is hereby notified for public information, in accordance with section 7 of the Town Planning and Development Act 1928 that the Hon Minister for Planning approved the Shire of Busselton Town Planning Scheme Amendment on May 16 1991, for the purpose of:

1. Rezoning Lot 39 Gibney Street, Dunsborough from 'Other Community Uses' to 'Restricted Use';
2. Rezoning Lot 40 corner of Gibney Street and Gifford Road, Dunsborough from 'Single Residential' to 'Restricted Use'; and,
3. Amending the Scheme Text by adding to 'Appendix V—Restricted Use Zones', the following:

Street	Particulars	Only Use Permitted
Corner Gibney Street and Gifford Road.	Lots 39 & 40	1. Residential Development (R30) as may be permitted by the R30 Code in the Residential Planning Codes. For the purpose of the Scheme 'Residential Planning Codes' means the Residential Planning Codes set out in Appendix 3 to the Statement of Planning Policy No. 1, together with any amendments thereto.

J. R. COOPER, President.
I. STUBBS, Shire Clerk.

PD604

TOWN PLANNING AND DEVELOPMENT ACT 1928
APPROVED TOWN PLANNING SCHEME AMENDMENTS
Shire of Kalamunda

District Planning Scheme No. 2—Amendment No's 70 and 85

Ref: 853/2/24/16. Pts 70 and 85.

It is hereby notified for public information, in accordance with section 7 of the Town Planning and Development Act 1928 that the Hon Minister for Planning approved the Shire of Kalamunda Town Planning Scheme Amendments on May 13, 1991 for the purpose of:

Amendment No. 70

1. Inserting in Appendix C to the Scheme Text as follows:

“ column (a)

Special Rural Zone Area No. 44A (Lot 14 Lewis Road, Forrestfield).

column (b)

- (1) Subdivision of Special rural Zone Area No. 44A is to be generally in accordance with Subdivisional Guide Plan No. 44A.
- (2) (a) Within Special Rural Zone Area No. 44A the following uses are permitted (P): Dwelling house.
(b) The following uses are not permitted unless specific approval is granted by the Council (AA): Home Occupation, Public Utility, Rural Pursuit, Stable, Nursery.
(c) All other uses not mentioned under (a) and (b) above are not permitted (X).
- (3) A reticulated public water supply shall be provided to all lots of less than 2 hectares as a condition of subdivision approval.
- (4) In order to enhance the rural amenity of the land in areas Council considers deficient in tree cover, it may require, as a condition of any building permit issued in the area, the owner to plant such trees and/or group of trees as specified by Council.”

2. Rezoning Lots 14 Lewis Road, Forrestfield from “Rural” to “Special Rural”, as depicted in the Scheme Amendment Map.

Amendment No. 85

1. In Appendix C to the Scheme Text:

(i) in column (a) inserting:

“Special Rural Zone Area No. 51 Lot 202 Canning Location 12 (Crystal Brook Road area, Wattle Grove).”

(ii) in column (b), commencing on the same line, inserting:

- “(1) Subdivision of Special rural Zone Area No. 51 to be generally in accordance with Subdivisional Guide Plan No. 51.
- (2) (a) Within Special Rural Zone Area No. 51 the following uses are permitted (P): Dwelling house.
(b) The following uses are not permitted unless specific approval is granted by the Council (AA): Home Occupation, Public Utility, Rural Pursuit, Stable, Nursery.
(c) All other uses not mentioned under (a) and (b) above are not permitted (X).
- (3) A reticulated public water supply shall be provided to all lots of less than 2 hectares as a condition of subdivision approval.
- (4) In order to enhance the rural amenity of the land in areas Council considers deficient in tree cover, it may require, as a condition of any building permit issued in the area, the owner to plant such trees and/or group of trees as specified by Council.”

2. Rezoning Lot 202 of Canning Location 12, Crystal Brook Road, Wattle Grove from “Rural” to “Special Rural”, as depicted in the Scheme Amendment Map.

W. L. TIELEMAN, President.

E. H. KELLY, Shire Clerk.

PD605

TOWN PLANNING AND DEVELOPMENT ACT 1928
APPROVED TOWN PLANNING SCHEME AMENDMENT
Shire of York

Town Planning Scheme No. 1—Amendment No. 11

Ref: 853/4/34/1. Pt. 11.

It is hereby notified for public information, in accordance with section 7 of the Town Planning and Development Act, 1928 that the Hon Minister for Planning approved the Shire of York Town Planning Scheme Amendment on May 16, 1991 for the purpose of rezoning Lots 28, 29, 30 and 31 Henrietta Street from “Residential” to “Tourist” and amending the scheme maps accordingly.

S. ADAMINI, President.

R. J. STEWARD, Shire Clerk.

POLICE**PE401****POLICE AUCTION**

Under the provisions of the Police Act 1892-1983, unclaimed stolen and found property will be sold by public auction at the Property Tracing Section, Police Complex, Clarkson Road, Maylands on Tuesday, 25 June 1991.

Auction to be conducted by Mr K. Treloar, Acting Government Auctioneer.

B. BULL, Commissioner of Police.

PE402**ROAD TRAFFIC ACT 1974**

I, Anthony Royston Pilkington, Chief Superintendent (Traffic) being the delegated officer of the Minister for Police under section 83 (6) of the Road Traffic Act 1974, pursuant to the powers conferred by section 83 (1) of that Act, and the consent of the local authorities having been obtained and nominated for the purpose of a biathlon by members/entrants of the Bunbury Triathlon Club on June 16, 1991 between the hours of 8.00 am-10.00 am, do hereby approve the temporary suspension of regulations made under such Act on the carriageways mentioned hereunder.

Racing to be confined to the extreme left hand side of the carriageway only on Proffitt Street, Wilson Street, Craigie Street, Proffitt Street—Bunbury.

All participants to wear approved head protection at all times.

Dated at Perth this 21st day of May 1991.

A. R. PILKINGTON, Chief Superintendent (Traffic).

PE403**ROAD TRAFFIC ACT 1974**

I, Anthony Royston Pilkington, Chief Superintendent (Traffic) being the delegated officer of the Minister for Police under section 83 (6) of the Road Traffic Act 1974, pursuant to the powers conferred by section 83 (1) of that Act, and the consent of the local authorities having been obtained and nominated for the purpose of a biathlon by members/entrants of the Northam Running Club on May 19, 1991 between the hours of 9 am-11 am, do hereby approve the temporary suspension of regulations made under such Act on the carriageways mentioned hereunder.

Racing to be confined to the extreme left hand side of the carriageway only on Katrine Road, Cemetery Road, Avon Scenic Road, Northam.

All participants to wear approved head protection at all times.

Dated at Perth this 3rd day of May 1991.

A. R. PILKINGTON, Chief Superintendent (Traffic).

PE404**ROAD TRAFFIC ACT 1974**

I, Anthony Royston Pilkington, Chief Superintendent (Traffic) being the delegated Officer of the Minister for Police under section 83 (6) of the Road Traffic Act 1974, pursuant to the powers conferred by section 83 (1) of that Act, and the consent of the Local Authorities having been obtained and nominated for the purpose of a Biathlon by Members/Entrants of the Bunbury Triathlon Club on May 26, 1991, between the hours of 8.00 am-10.00 am, do hereby approve the temporary suspension of regulations made under such Act on the Carriageways mentioned hereunder.

Racing to be confined to the Extreme Left Hand Side of the Carriageway only on Proffitt Street, Wilson Street, Craigie Street—Bunbury.

All Participants to wear Approved Head Protection at all times.

Dated at Perth this 15th day of May, 1991.

A. R. PILKINGTON, Chief Superintendent (Traffic).

PE405

ROAD TRAFFIC ACT 1974

I, Anthony Royston Pilkington, Chief Superintendent (Traffic) being the delegated Officer of the Minister for Police under section 83 (6) of the Road Traffic Act 1974, pursuant to the powers conferred by section 83 (1) of that Act, and the consent of the Local Authorities having been obtained and nominated for the purpose of Cycle Races by Members/Entrants of the Albany Cycling Club on June 15, 22, 29, 1991, between the hours of 2.00 pm-5.00 pm, do hereby approve the temporary suspension of regulations made under such Act on the Carriageways mentioned hereunder.

Racing to be confined to the Extreme Left Hand Side of the Carriageway only on (1) South Coast Highway, Albany Highway—Denmark to Albany on June 15, 1991. (2) Chester Pass Road, Hassle Highway to Many Peaks and return to start on June 22, 1991. (3) Chester Pass Road, Mount Barker—Porongorup Road, to Porongorup and return to start on June 29, 1991.

All Participants to wear Approved Head Protection at all times.

Dated at Perth this 21st day of May, 1991.

A. R. PILKINGTON, Chief Superintendent (Traffic).

PE406

ROAD TRAFFIC ACT 1974

I, Anthony Royston Pilkington, Chief Superintendent (Traffic) being the delegated Officer of the Minister for Police under section 83 (6) of the Road Traffic Act 1974, pursuant to the powers conferred by section 83 (1) of that Act, and the consent of the Local Authorities having been obtained and nominated for the purpose of Cycle Races by Members/Entrants of the Karratha Cycle Club (Inc.) on June 23, 1991, between the hours of 7.30 am-10.30 am, do hereby approve the temporary suspension of regulations made under such Act on the Carriageways mentioned hereunder.

Racing to be confined to the Extreme Left Hand Side of the Carriageway only on Searipple Road, Mystery Road, Maitland Road, Millstream Road, Dampier Road, Balmoral Road, Warambie Road, Searipple Road—Karratha.

All Participants to wear Approved Head Protection at all times.

Dated at Perth this 21st day of May, 1991.

A. R. PILKINGTON, Chief Superintendent (Traffic).

PE407

ROAD TRAFFIC ACT 1974

I, Anthony Royston Pilkington, Chief Superintendent (Traffic) being the delegated Officer of the Minister for Police under section 83 (6) of the Road Traffic Act 1974, pursuant to the powers conferred by section 83 (1) of that Act, and the consent of the Local Authorities having been obtained and nominated for the purpose of Cycle Races by Members/Entrants of the Karratha Cycle Club (Inc.) on June 16, 1991, between the hours of 7.30 am-10.00 am, do hereby approve the temporary suspension of regulations made under such Act on the Carriageways mentioned hereunder.

Racing to be confined to the Extreme Left Hand Side of the Carriageway only on the Esplanade, Church Road, Dampier Road, Burrup Peninsula Road, Dampier Road, Hamersley Access Road, The Esplanade—Dampier.

All Participants to wear Approved Head Protection at all times.

Dated at Perth this 21st day of May, 1991.

A. R. PILKINGTON, Chief Superintendent (Traffic).

PE408

ROAD TRAFFIC ACT 1974

I, Anthony Royston Pilkington, Chief Superintendent (Traffic) being the delegated Officer of the Minister for Police under section 83 (6) of the Road Traffic Act 1974, pursuant to the powers conferred by section 83 (1) of that Act, and the consent of the Local Authorities having been obtained and nominated for the purpose of Cycle Races by Members/Entrants of the Narrogin Amateur Cycling Club on June 29, 1991, between the hours of 1.00 pm-5.00 pm, do hereby approve the temporary suspension of regulations made under such Act on the Carriageways mentioned hereunder.

Racing to be confined to the Extreme Left Hand Side of the Carriageway only on Federal Street, Egerton Street, Williams Road, Kondinin Road, Dumberning Road, Highbury West Road, Great Southern Highway—Narrogin.

All Participants to wear Approved Head Protection at all times.

Dated at Perth this 21st day of May, 1991.

A. R. PILKINGTON, Chief Superintendent (Traffic).

PE409

ROAD TRAFFIC ACT 1974

I, Anthony Royston Pilkington, Chief Superintendent (Traffic) being the delegated Officer of the Minister for Police under section 84 (6) of the Road Traffic Act 1974, pursuant to the powers conferred by section 83 (1) of that Act, and the consent of the Local Authorities having been obtained and nominated for the purpose of Cycle Races by Members/Entrants of the West Coast Veterans' Cycling Club on May 12, 19, and 26, 1991 between the hours of 9.00 am-12.00 noon, do hereby approve the temporary suspension of regulations made under such Act on the Carriageways mentioned hereunder.

Racing to be confined to the Extreme Left Hand Side of the Carriageway only on Lefroy Avenue, Oakover Road, Campersic Road, Padbury Avenue, Lefroy Avenue—Herne Hill.

All Participants to wear Approved Head Protection at all times.

Dated at Perth this 3rd day of May, 1991.

A. R. PILKINGTON, Chief Superintendent (Traffic).

PE410

ROAD TRAFFIC ACT 1974

I, Anthony Royston Pilkington, Chief Superintendent (Traffic) being the delegated Officer of the Minister for Police under section 84 (6) of the Road Traffic Act 1974, pursuant to the powers conferred by section 83 (1) of that Act, and the consent of the Local Authorities having been obtained and nominated for the purpose of Cycle Races by Members/Entrants of the Narrogin Amateur Cycling Club on May 18, 1991, between the hours of 1.00 pm-5.00 pm, do hereby approve the temporary suspension of regulations made under such Act on the Carriageways mentioned hereunder.

Racing to be confined to the Extreme Left Hand Side of the Carriageway only on Narrogin Road, Harrismith Road 25 kilometres distance out and return to start—Narrogin.

All Participants to wear Approved Head Protection at all times.

Dated at Perth this 3rd day of May, 1991.

A. R. PILKINGTON, Chief Superintendent (Traffic).

PE411

ROAD TRAFFIC ACT 1974

I, Anthony Royston Pilkington, Chief Superintendent (Traffic) being the delegated Officer of the Minister for Police under section 83 (6) of the Road Traffic Act 1974, pursuant to the powers conferred by section 83 (1) of that Act, and the consent of the Local Authorities having been obtained and nominated for the purpose of Cycle Races by Members/Entrants of the Peel District Cycling Club on May 12, and 19, 1991, between the hours of 9.00 am-1.00 pm (respectively), do hereby approve the temporary suspension of regulations made under such Act on the Carriageways mentioned hereunder.

Racing to be confined to the Extreme Left Hand Side of the Carriageway only on Patterson Road, Old Mandurah Road, Pinjarra Road, George Street—Pinjarra.

All Participants to wear Approved Head Protection at all times.

Dated at Perth this 8th day of May, 1991.

A. R. PILKINGTON, Chief Superintendent (Traffic).

PE412

ROAD TRAFFIC ACT 1974

I, Anthony Royston Pilkington, Chief Superintendent (Traffic) being the delegated Officer of the Minister for Police under section 83 (6) of the Road Traffic Act 1974, pursuant to the powers conferred by section 83 (1) of that Act, and the consent of the Local Authorities having been obtained and nominated for the purpose of Cycle Races by Members/Entrants of the Southern Districts Cycling Club on May 25, 1991, between the hours of 1400-1630 hours, do hereby approve the temporary suspension of regulations made under such Act on the Carriageways mentioned hereunder.

Racing to be confined to the Extreme Left Hand Side of the Carriageway only on Mundijong Road, west to Baldvis Road, south to Karnup Road, Serpentine Road, Wright Road.

All Participants to wear Approved Head Protection at all times.

Dated at Perth this 10th day of May, 1991.

A. R. PILKINGTON, Chief Superintendent (Traffic).

PE413

ROAD TRAFFIC ACT 1974

I, Anthony Royston Pilkington, Chief Superintendent (Traffic) being the delegated Officer of the Minister for Police under section 83 (6) of the Road Traffic Act 1974, pursuant to the powers conferred by section 83 (1) of that Act, and the consent of the Local Authorities having been obtained and nominated for the purpose of Cycle Races by Members/Entrants of the Peel District Cycling Club between the hours of 8.30 am-4.00 pm on June 9, 1991, do hereby approve the temporary suspension of regulations made under such Act on the Carriageways mentioned hereunder.

Racing to be confined to the Extreme Left Hand Side of the Carriageway only on George Street—Pinjarra. South West Highway, Coolup Road, Burnside Road, Williams Road, Del Park Road.

All Participants to wear Approved Head Protection at all times.

Dated at Perth this 10th day of May, 1991.

A. R. PILKINGTON, Chief Superintendent (Traffic).

PE414

ROAD TRAFFIC ACT 1974

I, Anthony Royston Pilkington, Chief Superintendent (Traffic) being the delegated Officer of the Minister for Police under section 83 (6) of the Road Traffic Act 1974, pursuant to the powers conferred by section 83 (1) of that Act, and the consent of the Local Authorities having been obtained and nominated for the purpose of Cycle Races by Members/Entrants of the Southern Districts Cycling Club on May 26, 1991, between the hours of 10.00 am-4.30 pm, do hereby approve the temporary suspension of regulations made under such Act on the Carriageways mentioned hereunder.

Racing to be confined to the Extreme Left Hand Side of the Carriageway only on Nettleton Road, South West Highway, Jarrahdale Road, Kingsbury Drive, Karnet Hill, Nettleton Road—Jarrahdale.

All Participants to wear Approved Head Protection at all times.

Dated at Perth this 10th day of May, 1991.

A. R. PILKINGTON, Chief Superintendent (Traffic).

PE415

ROAD TRAFFIC ACT 1974

I, Anthony Royston Pilkington, Chief Superintendent (Traffic) being the delegated Officer of the Minister for Police under section 83 (6) of the Road Traffic Act 1974, pursuant to the powers conferred by section 83 (1) of that Act, and the consent of the Local Authorities having been obtained and nominated for the purpose of Cycle Races by Members/Entrants of the Narrogin Amateur Cycling Club on May 25, 1991, between the hours of 1.00 pm-5.00 pm, do hereby approve the temporary suspension of regulations made under such Act on the Carriageways mentioned hereunder.

Racing to be confined to the Extreme Left Hand Side of the Carriageway only on Williams—Kondinin Road—Narrogin.

All Participants to wear Approved Head Protection at all times.

Dated at Perth this 10th day of May, 1991.

A. R. PILKINGTON, Chief Superintendent (Traffic).

PE416

ROAD TRAFFIC ACT 1974

I, Anthony Royston Pilkington, Chief Superintendent (Traffic) being the delegated Officer of the Minister for Police under section 83 (6) of the Road Traffic Act 1974, pursuant to the powers conferred by section 83 (1) of that Act, and the consent of the Local Authorities having been obtained and nominated for the purpose of Cycle Races by Members/Entrants of the Northern Districts Cycle Club between the hours of 9.00 am-11.00 am on June 2, 16, 23, and 30, 1991, do hereby approve the temporary suspension of regulations made under such Act on the Carriageways mentioned hereunder.

Racing to be confined to the Extreme Left Hand Side of the Carriageway only on Hunt Street, Montgomery Way, Irvine Drive—Malaga. Regulation 1303 (1) of the Road Traffic Code 1975 is temporarily suspended for this event.

All Participants to wear Approved Head Protection at all times.

Dated at Perth this 10th day of May, 1991.

A. R. PILKINGTON, Chief Superintendent (Traffic).

PE417

ROAD TRAFFIC ACT 1974

I, Anthony Royston Pilkington, Chief Superintendent (Traffic) being the delegated Officer of the Minister for Police under section 83 (6) of the Road Traffic Act 1974, pursuant to the powers conferred by section 83 (1) of that Act, and the consent of the Local Authorities having been obtained and nominated for the purpose of a Cycle Race by Members/Entrants of the Bunbury Cycling Club on May 26, 1991, between the hours of 0900-1300 hours, do hereby approve the temporary suspension of regulations made under such Act on the Carriageways mentioned hereunder.

Racing to be confined to the Extreme Left Hand Side of the Carriageway only on Wildwood Road, Chain Avenue—Carbunup, Vasse—Yalingup Road, Wildwood Road—Busselton.

All Participants to wear Approved Head Protection at all times.

Dated at Perth this 10th day of May, 1991.

A. R. PILKINGTON, Chief Superintendent (Traffic).

PE418

ROAD TRAFFIC ACT 1974

I, Anthony Royston Pilkington, Chief Superintendent (Traffic) being the delegated Officer of the Minister for Police under section 83 (6) of the Road Traffic Act 1974, pursuant to the powers conferred by section 83 (1) of that Act, and the consent of the Local Authorities having been obtained and nominated for the purpose of Cycle Races by Members/Entrants of the Karratha Cycle Club (Inc.) on May 26, 1991, between the hours of 7.30 am-10.30 am, do hereby approve the temporary suspension of regulations made under such Act on the Carriageways mentioned hereunder.

Racing to be confined to the Extreme Left Hand Side of the Carriageway only on Searipple Road, Mystery Road, Maitland Road, Millstream Road, Dampier Road, Central Avenue, Church Road, The Esplanade, Parker Point Road—Karratha—Dampier and Return.

All Participants to wear Approved Head Protection at all times.

Dated at Perth this 10th day of May, 1991.

A. R. PILKINGTON, Chief Superintendent (Traffic).

PE501

ROAD TRAFFIC ACT 1974

I, Anthony Royston Pilkington, Chief Superintendent (Traffic) being the delegated Officer of the Minister for Police under section 83 (6) of the Road Traffic Act 1974, pursuant to the powers conferred by section 83 (1) of that Act, and the consent of the Local Authorities having been obtained and nominated for the purpose of Cycle Races by Members/Entrants of the Peel District Cycling Club between the hours of 9.00 am-1.00 pm on June 2, 16 and 23 and 1.00 pm-5.00 pm on June 8, 1991, do hereby approve the temporary suspension of regulations made under such Act on the Carriageways mentioned hereunder.

Racing to be confined to the Extreme Left Hand Side of the Carriageway only on Patterson Road, Old Mandurah Road, Pinjarra Road, George Street, Pinjarra.

All Participants to wear Approved Head Protection at all times.

Dated at Perth this 15th day of May, 1991.

A. R. PILKINGTON, Chief Superintendent (Traffic).

PE502

ROAD TRAFFIC ACT 1974

I, Anthony Royston Pilkington, Chief Superintendent (Traffic) being the delegated Officer of the Minister for Police under section 83 (6) of the Road Traffic Act 1974, pursuant to the powers conferred by section 83 (1) of that Act, and the consent of the Local Authorities having been obtained and nominated for the purpose of Cycle Races by Members/Entrants of the Southern Districts Cycling Club (Inc.) on June 2, 16, and 23, 1991 between the hours of 9.00 am-11.00 am, do hereby approve the temporary suspension of regulations made under such Act on the Carriageways mentioned hereunder.

Racing to be confined to the Extreme Left Hand Side of the Carriageway only on Pickering Brook Road, Bracken Street, Forrest Road, Repatriation Road—Pickering Brook.

All Participants to wear Approved Head Protection at all times.

Dated at Perth this 15th day of May, 1991.

A. R. PILKINGTON, Chief Superintendent (Traffic).

PE503

ROAD TRAFFIC ACT 1974

I, Anthony Royston Pilkington, Chief Superintendent (Traffic) being the delegated Officer of the Minister for Police under section 83 (6) of the Road Traffic Act 1974, pursuant to the powers conferred by section 83 (1) of that Act, and the consent of the Local Authorities having been obtained and nominated for the purpose of Cycle Races by Members/Entrants of the Narrogin Amateur Cycling Club (Inc.) on June 1, 1991 between the hours of 1.00 pm-5.00 pm, do hereby approve the temporary suspension of regulations made under such Act on the Carriageways mentioned hereunder.

Racing to be confined to the Extreme Left Hand Side of the Carriageway only on The Great Southern Highway—Popanyinnina to Narrogin to Pingelly and return to start.

All Participants to wear Approved Head Protection at all times.

Dated at Perth this 15th day of May, 1991.

A. R. PILKINGTON, Chief Superintendent (Traffic).

PE504

ROAD TRAFFIC ACT 1974

I, Anthony Royston Pilkington, Chief Superintendent (Traffic) being the delegated Officer of the Minister for Police under section 83 (6) of the Road Traffic Act 1974, pursuant to the powers conferred by section 83 (1) of that Act, and the consent of the Local Authorities having been obtained and nominated for the purpose of Cycle Races by Members/Entrants of the Northern Districts Cycle Club on May 19, 21, 1991 between the hours of 9.00 am-11.00 am, do hereby approve the temporary suspension of regulations made under such Act on the Carriageways mentioned hereunder.

Racing to be confined to the Extreme Left Hand Side of the Carriageway only on Hunt Street, Montgomery Way, Irvine Drive—Malaga.

All Participants to wear Approved Head Protection at all times.

Dated at Perth this 15th day of May, 1991.

A. R. PILKINGTON, Chief Superintendent (Traffic).

PE505

ROAD TRAFFIC ACT 1974

I, Anthony Royston Pilkington, Chief Superintendent (Traffic) being the delegated Officer of the Minister for Police under section 83 (6) of the Road Traffic Act 1974, pursuant to the powers conferred by section 83 (1) of that Act, and the consent of the Local Authorities having been obtained and nominated for the purpose of Cycle Races by Members/Entrants of the Karratha Cycle Club on June 2, 1991 between the hours of 7.30 am-11.30 am, do hereby approve the temporary suspension of regulations made under such Act on the Carriageways mentioned hereunder.

Racing to be confined to the Extreme Left Hand Side of the Carriageway only on The Esplanade, Church Road, The Avenue—Dampier, Dampier Road, Balmoral Road, Warambie Road, Searipple Road, Mystery Road, Maitland Road, Millstream Road—Karratha. Burrup Peninsula Road, Dampier Road, The Avenue, Church Road, The Esplanade—Dampier.

All Participants to wear Approved Head Protection at all times.

Dated at Perth this 15th day of May, 1991.

A. R. PILKINGTON, Chief Superintendent (Traffic).

PE506

ROAD TRAFFIC ACT 1974

I, Anthony Royston Pilkington, Chief Superintendent (Traffic) being the delegated Officer of the Minister for Police under section 83 (6) of the Road Traffic Act 1974, pursuant to the powers conferred by section 83 (1) of that Act, and the consent of the Local Authorities having been obtained and nominated for the purpose of a Cycle Race by Members/Entrants of the Narrogin Amateur Cycling Club (Inc.) on June 1, 1991 between the hours of 1.00 pm-5.00 pm, do hereby approve the temporary suspension of regulations made under such Act on the Carriageways mentioned hereunder.

Racing to be confined to the Extreme Left Hand Side of the Carriageway only on The Great Southern Highway—Popanyinnina to Narrogin to Pingelly and return to start.

All Participants to wear Approved Head Protection at all times.

Dated at Perth this 15th day of May, 1991.

A. R. PILKINGTON, Chief Superintendent (Traffic).

PE507

ROAD TRAFFIC ACT 1974

I, Anthony Royston Pilkington, Chief Superintendent (Traffic) being the delegated Officer of the Minister for Police under section 83 (6) of the Road Traffic Act 1974, pursuant to the powers conferred by section 83 (1) of that Act, and the consent of the Local Authorities having been obtained and nominated for the purpose of Cycle Races by Members/Entrants of the West Coast Veterans' Bicycle Club (Inc.) on June 2, 9, 16, 23, and 30, 1991 between the hours of 9.00 am-12.00 noon, do hereby approve the temporary suspension of regulations made under such Act on the Carriageways mentioned hereunder.

Racing to be confined to the Extreme Left Hand Side of the Carriageway only on Lefroy Avenue, Oakover Road, Campersic Road, Padbury Avenue, Lefroy Avenue—Herne Hill.

Regulation 1303 (1) of the Road Traffic Code 1975, is temporarily suspended for this event.

All Participants to wear Approved Head Protection at all times.

Dated at Perth this 15th day of May, 1991.

A. R. PILKINGTON, Chief Superintendent (Traffic).

PE508

ROAD TRAFFIC ACT 1974

I, Anthony Royston Pilkington, Chief Superintendent (Traffic) being the delegated Officer of the Minister for Police under section 83 (6) of the Road Traffic Act 1974, pursuant to the powers conferred by section 83 (1) of that Act, and the consent of the Local Authorities having been obtained and nominated for the purpose of Cycle Races by Members/Entrants of the Eastern Goldfields Cycle Club on June 1, 8, and 15, 1991 between the hours of 1.00 pm-4.00 pm, do hereby approve the temporary suspension of regulations made under such Act on the Carriageways mentioned hereunder.

Racing to be confined to the Extreme Left Hand Side of the Carriageway only on Hannan Street—Kalgoorlie West for 35 Kilometres and return to start.

All Participants to wear Approved Head Protection at all times.

Dated at Perth this 15th day of May, 1991.

A. R. PILKINGTON, Chief Superintendent (Traffic).

PE509

ROAD TRAFFIC ACT 1974

I, Anthony Royston Pilkington, Chief Superintendent (Traffic) being the delegated Officer of the Minister for Police under section 83 (6) of the Road Traffic Act 1974, pursuant to the powers conferred by section 83 (1) of that Act, and the consent of the Local Authorities having been obtained and nominated for the purpose of Cycle Time Trials by Members/Entrants of the Karratha Cycling Club (Inc.) on June 30, 1991 between the hours of 7.30 am-8.30 am, do hereby approve the temporary suspension of regulations made under such Act on the Carriageways mentioned hereunder.

Racing to be confined to the Extreme Left Hand Side of the Carriageway only on The Esplanade, Church Road, Central Avenue, Hamersley Access Road, The Esplanade—Dampier.

All Participants to wear Approved Head Protection at all times.

Dated at Perth this 21st day of May, 1991.

A. R. PILKINGTON, Chief Superintendent (Traffic).

PE510

ROAD TRAFFIC ACT 1974

I, Anthony Royston Pilkington, Chief Superintendent (Traffic) being the delegated Officer of the Minister for Police under section 84 (6) of the Road Traffic Act 1974, pursuant to the powers conferred by section 83 (1) of that Act, and the consent of the Local Authorities having been obtained and nominated for the purpose of Cycle Time Trials by Members/Entrants of the Australian Time Trials Association on May 18, 1991 between the hours of 8.00 am-11.30 am, do hereby approve the temporary suspension of regulations made under such Act on the Carriageways mentioned hereunder.

Racing to be confined to the Extreme Left Hand Side of the Carriageway only on South West Highway—Whitby Falls. Coach House South to Pinjarra and return to start.

All Participants to wear Approved Head Protection at all times.

Dated at Perth this 3rd day of May, 1991.

A. R. PILKINGTON, Chief Superintendent (Traffic).

PE511

ROAD TRAFFIC ACT 1974

I, Anthony Royston Pilkington, Chief Superintendent (Traffic) being the delegated Officer of the Minister for Police under section 83 (6) of the Road Traffic Act 1974, pursuant to the powers conferred by section 83 (1) of that Act, and the consent of the Local Authorities having been obtained and nominated for the purpose of Cycle Time Trials by Members/Entrants of the Australian Time Trials Association between the hours of 8.00 am-9.30 am on June 9, 1991, do hereby approve the temporary suspension of regulations made under such Act on the Carriageways mentioned hereunder.

Racing to be confined to the Extreme Left Hand Side of the Carriageway only on Progress Drive, Bibra Lake, Hope Road—Bibra Lake.

All Participants to wear Approved Head Protection at all times.

Dated at Perth this 10th day of May, 1991.

A. R. PILKINGTON, Chief Superintendent (Traffic).

PE512

ROAD TRAFFIC ACT 1974

I, Anthony Royston Pilkington, Chief Superintendent (Traffic) being the delegated Officer of the Minister for Police under section 83 (6) of the Road Traffic Act 1974, pursuant to the powers conferred by section 83 (1) of that Act, and the consent of the Local Authorities having been obtained and nominated for the purpose of Cycle Time Trials by Members/Entrants of the Bunbury Cycle Club on May 18, 1991 between the hours of 1430-1630, do hereby approve the temporary suspension of regulations made under such Act on the Carriageways mentioned hereunder.

Racing to be confined to the Extreme Left Hand Side of the Carriageway only on South West Highway, Moore Road, Garvey Road, South West Highway—Dardanup.

All Participants to wear Approved Head Protection at all times.

Dated at Perth this 10th day of May, 1991.

A. R. PILKINGTON, Chief Superintendent (Traffic).

PE513

ROAD TRAFFIC ACT 1974

I, Anthony Royston Pilkington, Chief Superintendent (Traffic) being the delegated Officer of the Minister for Police under section 83 (6) of the Road Traffic Act 1974, pursuant to the powers conferred by section 83 (1) of that Act, and the consent of the Local Authorities having been obtained and nominated for the purpose of Cycle Time Trials by Members/Entrants of the Australian Time Trials Association on May 26, 1991 between the hours of 0730-1500 hours, do hereby approve the temporary suspension of regulations made under such Act on the Carriageways mentioned hereunder.

Racing to be confined to the Extreme Left Hand Side of the Carriageway only on Wright Road—Mundijong, Richardson Road, Karnup Road, Hopelands Road, Baldivis Road, Mundijong Road, King Road, Kargotich Road.

All Participants to wear Approved Head Protection at all times.

Dated at Perth this 10th day of May, 1991.

A. R. PILKINGTON, Chief Superintendent (Traffic).

PE514

ROAD TRAFFIC ACT 1974

I, Anthony Royston Pilkington, Chief Superintendent (Traffic) being the delegated Officer of the Minister for Police under section 83 (6) of the Road Traffic Act 1974, pursuant to the powers conferred by section 83 (1) of that Act, and the consent of the Local Authorities having been obtained and nominated for the purpose of Cycle Time Trials by Members/Entrants of the Karratha Cycling Club on May 19, 1991 between the hours of 7.30 am-8.30 am, do hereby approve the temporary suspension of regulations made under such Act on the Carriageways mentioned hereunder.

Racing to be confined to the Extreme Left Hand Side of the Carriageway only on Dampier Road—Karratha.

All Participants to wear Approved Head Protection at all times.

Dated at Perth this 10th day of May, 1991.

A. R. PILKINGTON, Chief Superintendent (Traffic).

PE515

ROAD TRAFFIC ACT 1974

I, Anthony Royston Pilkington, Chief Superintendent (Traffic) being the delegated Officer of the Minister for Police under section 83 (6) of the Road Traffic Act 1974, pursuant to the powers conferred by section 83 (1) of that Act, and the consent of the Local Authorities having been obtained and nominated for the purpose of Cycle Time Trials by Members/Entrants of the Karratha Cycle Club (Inc.) on June 9, 1991 between the hours of 7.30 am-10.00 am, do hereby approve the temporary suspension of regulations made under such Act on the Carriageways mentioned hereunder.

Racing to be confined to the Extreme Left Hand Side of the Carriageway only on Searipple Road, Mystery Road, Maitland Road, Millstream Road, Karratha Road, North West Coastal Highway to Nickol Creek Bridge and return to start—Karratha.

All Participants to wear Approved Head Protection at all times.

Dated at Perth this 15th day of May, 1991.

A. R. PILKINGTON, Chief Superintendent (Traffic).

PE516

ROAD TRAFFIC ACT 1974

I, Anthony Royston Pilkington, Chief Superintendent (Traffic) being the delegated Officer of the Minister for Police under section 83 (6) of the Road Traffic Act 1974, pursuant to the powers conferred by section 83 (1) of that Act, and the consent of the Local Authorities having been obtained and nominated for the purpose of Foot Races by Members/Entrants of the Goldfields Harriers Club on June 16, 1991 between the hours of 9.00 am-11.00 am, do hereby approve the temporary suspension of regulations made under such Act on the Carriageways mentioned hereunder.

Racing to be confined to the Extreme Left Hand Side of the Carriageway only on Brookman Street, Maritana Street, Piccadilly Street, Throssell Street, Forrest Street, Lane Street, Brookman Street—Kalgoorlie/Boulder.

Dated at Perth this 21st day of May, 1991.

A. R. PILKINGTON, Chief Superintendent (Traffic).

PE517

ROAD TRAFFIC ACT 1974

I, Anthony Royston Pilkington, Chief Superintendent (Traffic) being the delegated Officer of the Minister for Police under section 83 (6) of the Road Traffic Act 1974, pursuant to the powers conferred by section 83 (1) of that Act, and the consent of the Local Authorities having been obtained and nominated for the purpose of Foot Races by Members/Entrants of the Athletic Association of WA on May 31, 1991 between the hours of 9.15 am-2.30 pm, do hereby approve the temporary suspension of regulations made under such Act on the Carriageways mentioned hereunder.

Racing to be confined to the Carriageway on Perry Lakes Drive, Underwood Avenue and Access Roads within Perry Lakes Reserve, Floreat Park.

Dated at Perth this 3rd day of May, 1991.

A. R. PILKINGTON, Chief Superintendent (Traffic).

PE518

ROAD TRAFFIC ACT 1974

I, Anthony Royston Pilkington, Chief Superintendent (Traffic) being the delegated Officer of the Minister for Police under section 84 (6) of the Road Traffic Act 1974, pursuant to the powers conferred by section 83 (1) of that Act, and the consent of the Local Authorities having been obtained and nominated for the purpose of Foot Races by Members/Entrants of the Goldfields Harriers Club Inc. on May 19, 1991 between the hours of 9.00 am-11.00 am, do hereby approve the temporary suspension of regulations made under such Act on the Carriageways mentioned hereunder.

Racing to be confined to the Extreme Left Hand Side of the Carriageway only on Hannan Street, Outridge Terrace, Broadarrow Road, Sutherland Street, Piccadilly Street, St. Albans Road, Kilarney Street, Cotter Street, Nankerville Road, Graeme Street, Killarney Street, Butterfly Street, Lyall Street, Memorial Road, Hawkins Street, Wittenoom Street, Chapple Street, Forrest Street, Lane Street, Brookman Road, Porter Street, Hannan Street—Kalgoorlie.

Dated at Perth this 3rd day of May, 1991.

A. R. PILKINGTON, Chief Superintendent (Traffic).

PE601

ROAD TRAFFIC ACT 1974

I, Anthony Royston Pilkington, Chief Superintendent (Traffic) being the delegated Officer of the Minister for Police under section 83 (6) of the Road Traffic Act 1974, pursuant to the powers conferred by section 83 (1) of that Act, and the consent of the Local Authorities having been obtained and nominated for the purpose of Foot Races by Members/Entrants of the Athletic Association of WA on May 19, 1991 between the hours of 8.00 am-9.30 am, do hereby approve the temporary suspension of regulations made under such Act on the Carriageways mentioned hereunder.

Racing to be confined to the Extreme Right Hand Side of the Carriageway on Alderbury Road, Brookdale Road, Underwood Avenue, Perry Lakes Drive, Oceanic Drive, Alderbury Road, Meagher Drive, Floreat Park.

Dated at Perth this 3rd day of May, 1991.

A. R. PILKINGTON, Chief Superintendent (Traffic).

PE602

ROAD TRAFFIC ACT 1974

I, Anthony Royston Pilkington, Chief Superintendent (Traffic) being the delegated Officer of the Minister for Police under section 83 (6) of the Road Traffic Act 1974, pursuant to the powers conferred by section 83 (1) of that Act, and the consent of the Local Authorities having been obtained and nominated for the purpose of a Foot Race by Members/Entrants of the Northam Running Club on May 16, 1991 between the hours of 5.15 pm-6.00 pm, do hereby approve the temporary suspension of regulations made under such Act on the Carriageways mentioned hereunder.

Racing to be confined to the Extreme Left Hand Side of the Carriageway only on Broome Terrace, Northam.

Dated at Perth this 3rd day of May, 1991.

A. R. PILKINGTON, Chief Superintendent (Traffic).

PE603

ROAD TRAFFIC ACT 1974

I, Anthony Royston Pilkington, Chief Superintendent (Traffic) being the delegated Officer of the Minister for Police under section 83 (6) of the Road Traffic Act 1974, pursuant to the powers conferred by section 83 (1) of that Act, and the consent of the Local Authorities having been obtained and nominated for the purpose of Foot Races by Members/Entrants of the Athletic Association of WA on June 8, 1991 between the hours of 2.00 pm-3.15 pm, do hereby approve the temporary suspension of regulations made under such Act on the Carriageways mentioned hereunder.

Racing to be confined to the Extreme Right Hand Side of the Carriageway only on May Drive, Lovekin Drive, Forrest Drive—Kings Park.

Dated at Perth this 15th day of May, 1991.

A. R. PILKINGTON, Chief Superintendent (Traffic).

PE604

ROAD TRAFFIC ACT 1974

I, Anthony Royston Pilkington, Chief Superintendent (Traffic) being the delegated Officer of the Minister for Police under section 83 (6) of the Road Traffic Act 1974, pursuant to the powers conferred by section 83 (1) of that Act, and the consent of the Local Authorities having been obtained and nominated for the purpose of a Foot Race by Members/Entrants of the Goldfields Harriers Club (Inc.) on June 9, 1991 between the hours of 9.00 am-11.00 am, do hereby approve the temporary suspension of regulations made under such Act on the Carriageways mentioned hereunder.

Racing to be confined to the Extreme Left Hand Side of the Carriageway only on Memorial Drive, Hawkins Street, Bourke Street, Marshall Street, Piccadilly Street, Throssell Street, Hannan Street, Maritana Street, Piccadilly Street, Marshall Street, Bourke Street, Hawkins Street, Memorial Drive—Hammond Park Kalgoorlie.

Dated at Perth this 15th day of May, 1991.

A. R. PILKINGTON, Chief Superintendent (Traffic).

PE605

ROAD TRAFFIC ACT 1974

I, Anthony Royston Pilkington, Chief Superintendent (Traffic) being the delegated Officer of the Minister for Police under section 83 (6) of the Road Traffic Act 1974, pursuant to the powers conferred by section 83 (1) of that Act, and the consent of the Local Authorities having been obtained and nominated for the purpose of Foot Races by Members/Entrants of the Goldfields Harriers Club (Inc.) on May 26, 1991 between the hours of 9.00 am-11.00 am, do hereby approve the temporary suspension of regulations made under such Act on the Carriageways mentioned hereunder.

Racing to be confined to the Extreme Left Hand Side of the Carriageway only on Lionel Street, Clancy Street, Lane Street, Boulder Road, Egan Street, Lionel Street—Kalgoorlie.

Dated at Perth this 15th day of May, 1991.

A. R. PILKINGTON, Chief Superintendent (Traffic).

PE606

ROAD TRAFFIC ACT 1974

I, Anthony Royston Pilkington, Chief Superintendent (Traffic) being the delegated Officer of the Minister for Police under section 83 (6) of the Road Traffic Act 1974, pursuant to the powers conferred by section 83 (1) of that Act, and the consent of the Local Authorities having been obtained and nominated for the purpose of a 15 km Handicap Foot Race by Members/Entrants of the West Australian Marathon Club (Inc.) on May 26, 1991 between the hours of 8.00 am-10.00 am, do hereby approve the temporary suspension of regulations made under such Act on the Carriageways mentioned hereunder.

Racing to be confined to the Extreme Left Hand Side of the Carriageway only on Mundaring Weir Road, Phillips Road—Mundaring.

Dated at Perth this 15th day of May, 1991.

A. R. PILKINGTON, Chief Superintendent (Traffic).

PE607

ROAD TRAFFIC ACT 1974

I, Anthony Royston Pilkington, Chief Superintendent (Traffic) being the delegated Officer of the Minister for Police under section 83 (6) of the Road Traffic Act 1974, pursuant to the powers conferred by section 83 (1) of that Act, and the consent of the Local Authorities having been obtained and nominated for the purpose of a Relay Race by Members/Entrants of the Narrogin Agricultural College on May 24, 1991 between the hours of 9.15 pm-4.30 pm, do hereby approve the temporary suspension of regulations made under such Act on the Carriageways mentioned hereunder.

Racing to be confined to the Extreme Left Hand Side of the Carriageway only on William Street, King Street, Bodey Street, Tiller Street, White Street, Cumming Street—Brookton, Brookton Highway, Williams Road, Great Southern Highway, Campbell Road, Cuballing Road West, Narrakine Road, Williams Road, Coolgardie Road, Gooramine Road—Narrogin.

Dated at Perth this 10th day of May, 1991.

A. R. PILKINGTON, Chief Superintendent (Traffic).

PE608

ROAD TRAFFIC ACT 1974

I, Anthony Royston Pilkington, Chief Superintendent (Traffic) being the delegated Officer of the Minister for Police under section 83 (6) of the Road Traffic Act 1974, pursuant to the powers conferred by section 83 (1) of that Act, and the consent of the Local Authorities having been obtained and nominated for the purpose of a Charity Marathon Relay by Members/Entrants of the Cystic Fibrosis Association of W.A. on May 24, 1991 between the hours of 0645-1700 hours, do hereby approve the temporary suspension of regulations made under such Act on the Carriageways mentioned hereunder.

Racing to be confined to the Extreme Left Hand Side of the Carriageway only on Blair Street, Sandridge Road, Highway 1 (Old Coast Road)—Bunbury-Mandurah. Mandurah Bypass Road, Ennis Avenue (Highway 1)—Mandurah-Rockingham. Patterson Road, Rockingham Road, Cockburn Road, Hampton Road, Douro Road, Marine Terrace, Cliff Street, Philmore Street, Elder Place, Beach Street, James Street, Queen Victoria Street, Quarry Street, Burt Street—Rockingham-Fremantle.

Dated at Perth this 10th day of May, 1991.

A. R. PILKINGTON, Chief Superintendent (Traffic).

PE609

ROAD TRAFFIC ACT 1974

I, Anthony Royston Pilkington, Chief Superintendent (Traffic) being the delegated Officer of the Minister for Police under section 83 (6) of the Road Traffic Act 1974, pursuant to the powers conferred by section 83 (1) of that Act, and the consent of the Local Authorities having been obtained and nominated for the purpose of a Relay Torch Run by Members/Entrants of the Youth With A Mission on June 23 and 24, 1991 between the hours of 8.00 am-2.00 pm and 8.00 am-12.30 pm (respectively), do hereby approve the temporary suspension of regulations made under such Act on the Carriageways mentioned hereunder.

Racing to be confined to the Extreme Left Hand Side of the Carriageway only on (1) The Vasse Highway—Busselton to Nannup on June 23, 1991 (2) Brockman Highway, Southwest Highway, Hampton Street, Steere Street, Spencer Street, Nannup to Bridgetown on June 24, 1991.

Dated at Perth this 15th day of May, 1991.

A. R. PILKINGTON, Chief Superintendent (Traffic).

PE610

ROAD TRAFFIC ACT 1974

I, Anthony Royston Pilkington, Chief Superintendent (Traffic) being the delegated Officer of the Minister for Police under section 83 (6) of the Road Traffic Act 1974, pursuant to the powers conferred by section 83 (1) of that Act, and the consent of the Local Authorities having been obtained and nominated for the purpose of the Fremantle to Perth Relay Race by Members/Entrants of the Athletic Association of Western Australia on May 26, 1991 between the hours of 7.30 am-9.00 am, do hereby approve the temporary suspension of regulations made under such Act on the Carriageways mentioned hereunder.

Racing to be confined to the Extreme Left Hand Side of the Carriageway only on Adelaide Street, Queen Victoria Street, Fremantle, Stirling Highway—Fremantle to Nedlands. Winthrop Avenue, Poole Avenue, May Drive—Kings Park.

Dated at Perth this 10th day of May, 1991.

A. R. PILKINGTON, Chief Superintendent (Traffic).

PE611

ROAD TRAFFIC ACT 1974

I, Anthony Royston Pilkington, Chief Superintendent (Traffic) being the delegated Officer of the Minister for Police under section 83 (6) of the Road Traffic Act 1974, pursuant to the powers conferred by section 83 (1) of that Act, and the consent of the Local Authorities having been obtained and nominated for the purpose of a Car Rally by Members/Entrants of the Confederation of Australian Motor Sport on May 25 and 26, 1991 between the hours of 8.00 am-Midnight, do hereby approve the temporary suspension of regulations made under such Act on the Carriageways mentioned hereunder.

Racing to be confined to the Extreme Left Hand Side of the Carriageway only on (1) Allen Road and all Roads named and unnamed within the Kelly Plantation. (2) Windmill Gully Road, Fantail Road, Jolly Road and all Roads named and unnamed within the Grimwade Plantation—Donnybrook, Balingup.

All Participants to wear Approved Head Protection at all times.

Dated at Perth this 8th day of May, 1991.

A. R. PILKINGTON, Chief Superintendent (Traffic).

PE612

ROAD TRAFFIC ACT 1974

I, Anthony Royston Pilkington, Chief Superintendent (Traffic) being the delegated Officer of the Minister for Police under section 83 (6) of the Road Traffic Act 1974, pursuant to the powers conferred by section 83 (1) of that Act, and the consent of the Local Authorities having been obtained and nominated for the purpose of a Fun Run by Members/Entrants of the W.A. Olympic Council on June 16, 1991 between the hours of 9.00 am-11.00 am, do hereby approve the temporary suspension of regulations made under such Act on the Carriageways mentioned hereunder.

Racing to be confined to the Extreme Left Hand Side of the Carriageway only on Alderbury Street, Oceanic Drive, Perry Lakes Drive, Underwood Avenue, Brookdale Street, Alderbury Street—Floreat.

Dated at Perth this 15th day of May, 1991.

A. R. PILKINGTON, Chief Superintendent (Traffic).

PE613

ROAD TRAFFIC ACT 1974

I, Anthony Royston Pilkington, Chief Superintendent (Traffic) being the delegated Officer of the Minister for Police under section 83 (6) of the Road Traffic Act 1974, pursuant to the powers conferred by section 83 (1) of that Act, and the consent of the Local Authorities having been obtained and nominated for the purpose of a Marathon by Members/Entrants of the Handicare Association (Inc.) on May 19, 1991 between the hours of 9.00 am-12.00 noon, do hereby approve the temporary suspension of regulations made under such Act on the Carriageways mentioned hereunder.

Racing to be confined to the Extreme Left Hand Side of the Carriageway only on Verdelho Drive, Vines Avenue, Millhouse Road, West Swan Road, Park Street, Lawson Road, Murray Road, Woolcott Avenue, Partridge Street, Youle-Dean Road, Roads used within Whiteman Park, Harrow Street, Dulwich Street, Marshall Road, Beechboro Road, Amazon Road, Altone Road, Benara Road, West Swan Road, Ellenbrook—Guildford.

All Participants to wear Approved Head Protection at all times for the cycle event.

Dated at Perth this 3rd day of May, 1991.

A. R. PILKINGTON, Chief Superintendent (Traffic).

PE614

ROAD TRAFFIC ACT 1974

I, Anthony Royston Pilkington, Chief Superintendent (Traffic) being the delegated Officer of the Minister for Police under section 83 (6) of the Road Traffic Act 1974, pursuant to the powers conferred by section 83 (1) of that Act, and the consent of the Local Authorities having been obtained and nominated for the purpose of a Motorcycle Enduro by Members/Entrants of the Trial and Enduro Motorcycle Club (Inc.) on June 9, 1991 between the hours of 8.00 am-4.00 pm, do hereby approve the temporary suspension of regulations made under such Act on the Carriageways mentioned hereunder.

Racing to be confined to Roads used named and unnamed within the Gibbs Plantation—Bannister.

All Participants to wear Approved Head Protection at all times.

Dated at Perth this 21st day of May, 1991.

A. R. PILKINGTON, Chief Superintendent (Traffic).

PE615

ROAD TRAFFIC ACT 1974

I, Anthony Royston Pilkington, Chief Superintendent (Traffic) being the delegated Officer of the Minister for Police under section 83 (6) of the Road Traffic Act 1974, pursuant to the powers conferred by section 83 (1) of that Act, and the consent of the Local Authorities having been obtained and nominated for the purpose of Road Walking Championships by Members/Entrants of the Athletic Association of WA between the hours of 9.00 am-11.30 am, on June 2, 1991, do hereby approve the temporary suspension of regulations made under such Act on the Carriageways mentioned hereunder.

Racing to be confined to the Extreme Left Hand Side of the Carriageway only on Judd Street, Melville Parade, Richardson Street and return to start—South Perth.

Regulation 704 (1) (2) (3) (4) of the Road Traffic Code, 1975 is temporarily suspended for this event.

Dated at Perth this 15th day of May, 1991.

A. R. PILKINGTON, Chief Superintendent (Traffic).

PE616

ROAD TRAFFIC ACT 1974

I, Anthony Royston Pilkington, Chief Superintendent (Traffic) being the delegated Officer of the Minister for Police under section 83 (6) of the Road Traffic Act 1974, pursuant to the powers conferred by section 83 (1) of that Act, and the consent of the Local Authorities having been obtained and nominated for the purpose of Soapbox Races by Members/Entrants of the Albany Soapbox Club (Inc.) on June 16 and 23, 1991 between the hours of 9.30 am-12 noon, do hereby approve the temporary suspension of regulations made under such Act on the Carriageway mentioned hereunder.

Racing to be confined to Apex Drive, Mt. Clarence—Albany.

All participants to wear approved head protection at all times.

Dated at Perth this 21st day of May, 1991.

A. R. PILKINGTON, Chief Superintendent (Traffic).

PE617

ROAD TRAFFIC ACT 1974

I, Anthony Royston Pilkington, Chief Superintendent (Traffic) being the delegated Officer of the Minister for Police under section 83 (6) of the Road Traffic Act 1974, pursuant to the powers conferred by section 83 (1) of that Act, and the consent of the Local Authorities having been obtained and nominated for the purpose of Hill Trolley Races by Members/Entrants of the Avon Valley Cycling Club on May 18, 1991 between the hours of 10.00 am-4.30 pm (respectively), do hereby approve the temporary suspension of regulations made under such Act on the Carriageway mentioned hereunder.

Racing to be confined to the Carriageway only on Mount Ommaney Road—York.

All Participants to wear Approved Head Protection at all times.

Dated at Perth this 8th day of May, 1991.

A. R. PILKINGTON, Chief Superintendent (Traffic).

RACING AND GAMING

RA401

SUMMARY OF LIQUOR LICENSING APPLICATIONS

The following is a summary of applications received under the Liquor Licensing Act 1988 and required to be advertised. Any person wishing to obtain more details about any application, or about the objection process, should contact the Liquor Licensing Division, 1st Floor, Hyatt Centre, 87 Adelaide Terrace, Perth (telephone: 425 1888), or consult a solicitor or relevant industry organisation.

App. No.	Applicant	Nature of Application	Last Day for Objections
TRANSFER OF LICENCE			
246	Agres Hume Donnelly and David Lawrence and Lorraine Michelle Simpson	Application for transfer of a hotel licence from premises known as Railway Hotel situated at Norseman, from Halsell Pty. Ltd. (S87)	27/5/91
247	Kingsbury P/L	Application for transfer of a restaurant licence for premises known as Travellers Haven, situated at Albany, from D. M. Packer Nominees P/L	5/6/91
248	Lonergne P/L	Application for transfer of a hotel licence for premises known as His Lordships Larder situated in Fremantle, from Redvale Pty. Ltd.	5/6/91
249	Robert Stephen and Heather	Application for transfer of a hotel licence for premises known as the Geraldton Hotel, situated in Geraldton, from Lombez Pty. Ltd.	10/5/91
250	Iamo P/L	Application for transfer of a hotel licence for premises known as Kondinin Hotel situated in Kondinin, from N. H. and J. M. Scaddan	28/5/91

App. No.	Applicant	Nature of Application	Last Day for Objections
NEW LICENCE			
181B/90	Glenalwyn Pty. Ltd.	Application for a Producers Licence in respect of Little River Wines, Lot 1 Gnarawary Road, Margaret River	8/6/91
182B/90	P. G. Holt and B. J. Holt	Application for a Producers Licence in respect of Lefroy Brook Vineyard, Clauders Rd., Pemberton	28/5/91
183B/90	WA Ice Hockey Association	Application for a Club Restricted Licence in respect of the WA Ice Association, Cnr. Mirrabooka Drive and Yirri-gan Drive, Mirrabooka	12/6/91

This notice is published under section 67 (5) of the Liquor Licensing Act 1988.

G. B. AVES, Director of Liquor Licensing.

RAILWAYS

RB301

GOVERNMENT RAILWAYS ACT 1904

BY-LAW 54 AMENDMENT (No. 2) 1991

Made by the Western Australian Government Railways Commission and approved by His Excellency the Governor in Executive Council.

Citation

1. These by-laws may be cited as *By-law 54 Amendment (No. 2) 1991*.

Principal by-law

2. In these by-laws By-law 54 of the Railway By-laws* is referred to as the principal by-law.

[*Published in the Gazette of 14 May 1940 at p. 789. For amendments to 12 March 1991 see 1989 Index to Legislation of Western Australia pp. 249-250 and Gazettes of 17 and 24 August 1990 and 11 January 1991.]

Rule 82 amended

3. Rule 82 in the Schedule to the principal by-law is amended by repealing sub-bylaws (3) and (4) and substituting the following sub-bylaws—

“ (3) Points indicators fixed on catch or safety points (see figure 62) exhibit a reflectorised red target by day and by night when the points are in their normal (derailing) position, and a reflectorised green target by day and by night when the points are reversed (running position).

(4) Points indicators fixed on other than catch points (see Figure 63) exhibit a reflectorised half red and half green target by day and by night—the green being exhibited in the direction for which the points are set. ”.

Rule 178 amended

4. Rule 178 in the Schedule to the principal by-law is amended in paragraph (b) by repealing item (I) of subparagraph (i) and substituting the following item—

“ (I) effect the staff change or ensure that the Driver's Assistant does so in accordance with these rules; ”.

Rule 224 amended

5. Rule 224 in the Schedule to the principal by-law is amended in paragraph (ba) by repealing subparagraph (i) and substituting the following subparagraph—

“ (i) the Driver must effect the staff change or ensure that the Driver's Assistant does so in accordance with these rules; ”.

Rule 270 repealed

6. Rule 270 in the Schedule to the principal by-law is repealed.

Rule 356A repealed

7. Rule 356A in the Schedule to the principal by-law is repealed.

Rule 531 amended



8. Rule 531 in the Schedule to the principal by-law is amended in subrule (1) by deleting “1 000” and substituting the following—

“ 1 500 ”.

Figures 62 and 63 substituted

9. Figures 62 and 63 in the Figures in the Schedule to the principal by-laws are deleted and the following figures are substituted—

“

Point Indicators		Day Aspect	Night Aspect	Indication
Catch Point Indicator		Red target	Fully Reflectorised Red target	Points Normal (Derailing position)
Fig. 62		Green target	Fully Reflectorised Green target	Points Reversed (Running position)
Point Indicator		Red and Green target	Fully Reflectorised targets One Red One Green	Green is exhibited on side for which points are set.
Fig 63				

”

The Common Seal of The Western Australian Government Railways Commission was hereinto affixed in the presence of—

J. GILL, Commissioner.
D. MUNYARD, Secretary.

Approved by His Excellency the Governor in Executive Council the 14th day of May 1991.

D. G. BLIGHT, Clerk of Council.

SALARIES AND ALLOWANCES TRIBUNAL

SA401

SALARIES AND ALLOWANCES ACT 1975 SALARIES AND ALLOWANCES TRIBUNAL

Variation of a Determination Made by the Salaries and Allowances Tribunal

It is notified for general information that the Determination of the Salaries and Allowances Tribunal published in the *Government Gazette* No. 70 of 6 July 1990 is varied with effect from 14 May 1991, as follows:—

Determination—Second Schedule

Insert

S TECHNICAL AND FURTHER EDUCATION—DEPARTMENT OF,
Executive Director—(S4).

Dated at Perth this 16th day of May 1991.

B. J. COLLIER, Chairman.
M. F. BEESON, Member.
R. H. C. TURNER, Member.
Salaries and Allowances Tribunal.

STATE ENERGY COMMISSION

SJ401

STATE ENERGY COMMISSION ACT 1979

Resolution of Commission

Whereas it is provided by Subsection (1) of section 98 of the State Energy Commission Act 1979 as amended, that subject to the approval of the Governor, the Commission may from time to time amend any term or condition or both of the Superannuation Scheme continued under section 97 of the Act, including any terms or conditions set out in the Schedule to that Act.

Notice is hereby given that pursuant to the above provision the Commission resolved on 17 April 1991 that the terms and conditions of the Scheme be amended in the manner and to the extent shown in the Schedule hereto.

Schedule

1. For the purpose of this Schedule "the Scheme" means the Superannuation Scheme established under the City of Perth Superannuation Fund Act 1934, as amended, as that Scheme existed on the Transfer Day defined in the City of Perth Electricity and Gas Purchase Act, 1948, and as so existing then comprised in the Scheme established by the Commission pursuant to Section 29A of the State Energy Commission Act, 1945-1978, and as preserved and continued pursuant to section 97 of the State Energy Commission Act 1979 as amended.
2. Clause 8 of the Scheme is amended by the addition of a new subclause as follows:
 - (ii) The total of all payments to which any person is entitled under this Scheme as set out in the preceding subclauses of this clause shall in each case be increased by a further supplementary allowance of 8.6% of their several such entitlements as at the 30th June, 1990, and such increase to take effect from 1st July, 1990.

M. P. DULANEY, Secretary.

Approved by His Excellency the Governor in Executive Council this 14th day of May, 1991.

D. G. BLIGHT, Clerk of the Council.

WATER AUTHORITY

WA401

RIGHTS IN WATER AND IRRIGATION ACT 1914**WATER AUTHORITY OF WESTERN AUSTRALIA**

Notice Under Section 13 of the Act

(Regulation 14 (1))

The Applications in the following schedule have been received for a licence to divert, take and use water from the Warren-Donnelly Rivers System.

Any owner or occupier of land within 4.8 kilometres of the applicants land and contiguous to the watercourse may object to that application.

Objections should be sent to reach me at the:

Water Authority of W.A.
P.O. Box 305,
Bunbury W.A. 6230

prior to the 7th of June, 1991 by certified mail.

C. ELLIOTT, Regional Manager.
South West Region, Water Authority of W.A.

Schedule

Occupier; Postal Address; Description of Land.

R. J. Foster; 46 Amelia Street, Stirling W.A. 6021; Nelson Loc. 8879, Jay Rd., Northcliffe.

M. & D. Kennedy; P.O. Box 22, Northcliffe W.A. 6262; Nelson Loc. 8663, Tattenham Road, Northcliffe.

WA402

METROPOLITAN WATER AUTHORITY ACT 1982

NOTICE OF ALTERATION OF DECLARED DRAINAGE AREA CANNING VALE 1991 ADDITION
File: A23561.

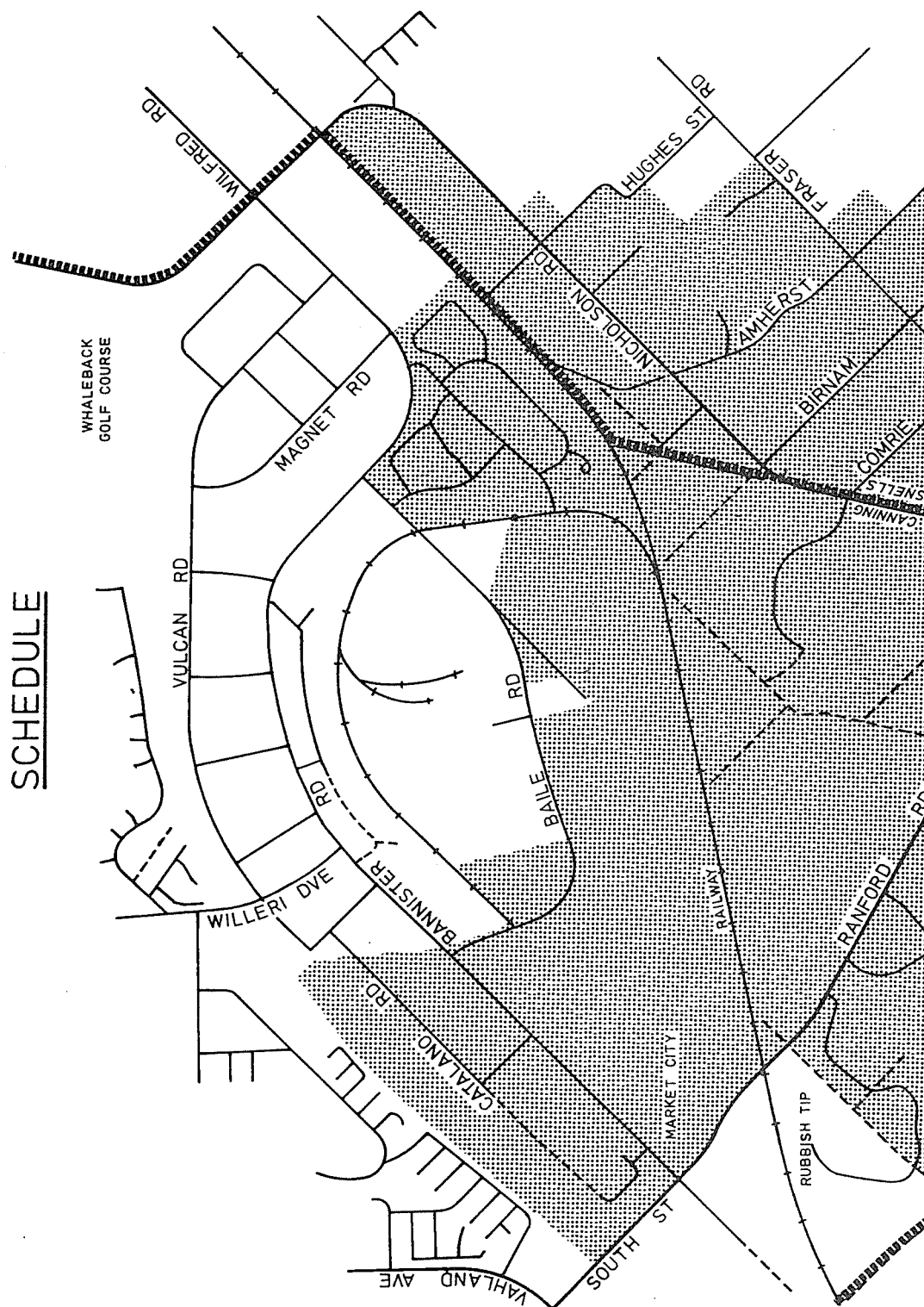
Made by the Minister for Water Resources pursuant to section 104 (3).

1. The area formerly known as the Metropolitan Main Drainage District No. 1, deemed, pursuant to section 104 (7) of the Metropolitan Water Authority Act 1982, to have been declared a drainage area, is referred to in this notice as "the declared drainage area".
2. Notice is hereby given that the boundaries of the declared drainage area, as altered, are, as from 24 July 1991, to be further altered by the addition of the land shown shaded in the Schedule hereto and more particularly delineated on Plan CD13, Sheets 3 to 6 inclusive.

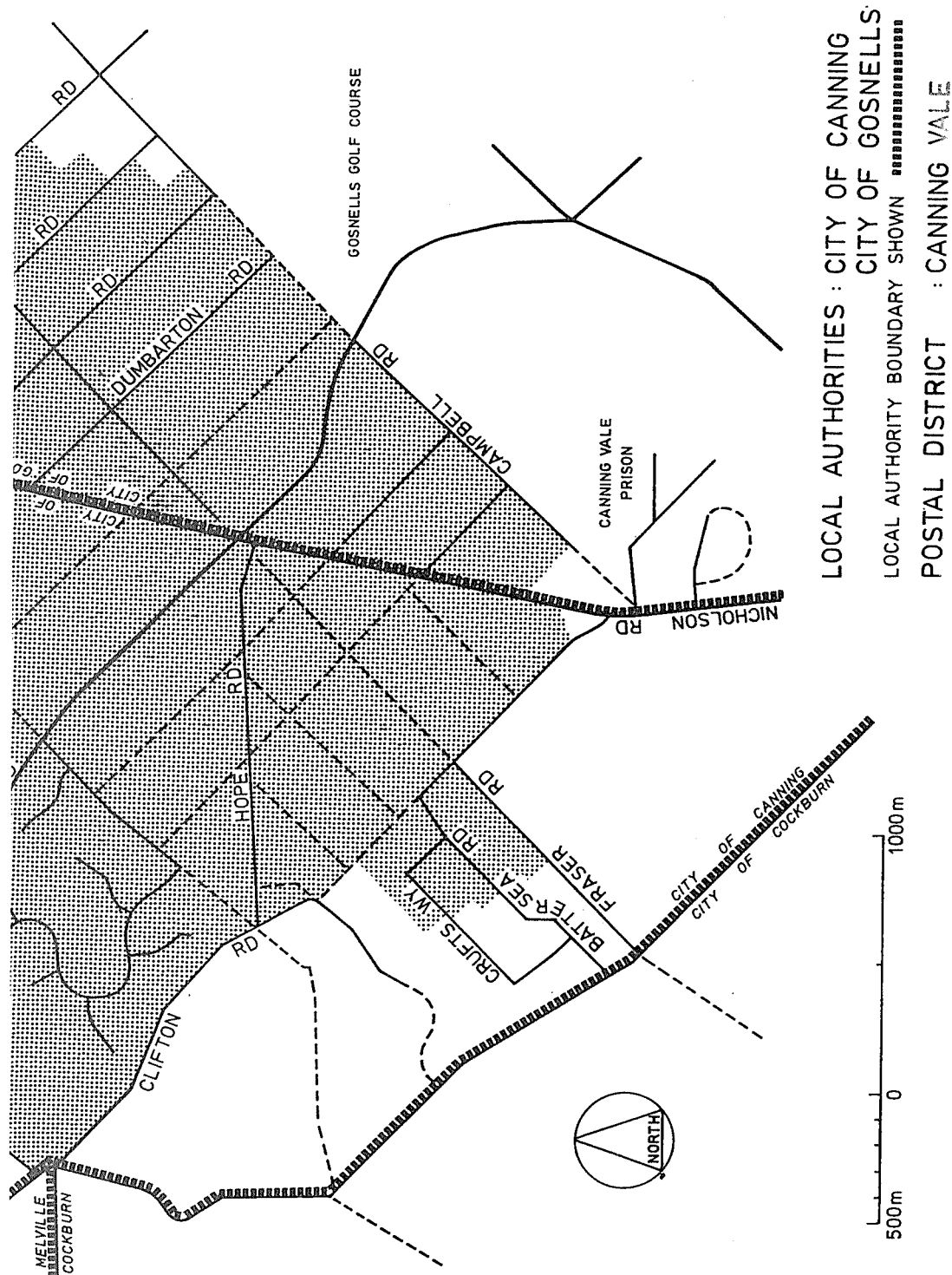
3. A person who is aggrieved by this proposal or who alleges that any land is not land which will:
- benefit from; or
 - contribute to the need for,

the main drains as delineated on Plan CD13, Sheet 2 may, pursuant to section 104 (4) of the Metropolitan Water Authority Act 1982, by notice in writing to the Minister within one month of the publication of this notice, object to the proposal contained herein.

ERNIE BRIDGE, Minister for Water Resources.



Note: Plan CD13 may be inspected at the Water Authority's Perth South Region Regional Office, cnr William and Newman Streets, Fremantle between the hours of 8.00 am and 5.00 pm on any working day.



In accordance with the provisions of the Metropolitan Water Authority Act 1982, it is hereby notified that all rateable land situated within such portions of the declared drainage area as altered by this Notice, shall be rated for main drainage from October 1, 1991.

W. J. COX, Managing Director,
Water Authority of Western Australia.

TENDERS**ZT201****MAIN ROADS DEPARTMENT***Tenders*

Tenders are invited for the following projects.

Tender documents are available from the Contracts Clerk, Ground Floor, Main Roads Department, Waterloo Crescent, East Perth.

Tender No.	Description	Closing Date 1991
233/90 ..	Supply and delivery of one (1) to two (2) four wheel drive tractors mounted on rubber tyred wheels	June 10
190/90 ..	Load and cart road pavement materials, Eyre Highway 668-707 km east of Norseman	June 5

ZT201**MAIN ROADS DEPARTMENT***Acceptance of Tenders*

Contract No.	Description	Successful Tenderer	Amount
			\$
186/90 ..	Internal/external painting to lot 3528 Ward Street and 1593 Lyall Street, Kalgoorlie	T. J. Coyne	3 526.00
194/90 ..	Internal/external painting to office, store and laboratory MRD Kalgoorlie	T. J. Coyne	7 789.00
204/90 ..	Supply and installation of carpet to Main Office, MRD Kalgoorlie	Patt Kennedy Carpet Centre	5 454.00

D. R. WARNER, Director, Administration and Finance.

ZT301**STATE TENDER BOARD OF WESTERN AUSTRALIA***Tenders Invited*

Tender forms and full particulars of the Schedule hereunder may be obtained on application at the State Tender Board, 815 Hay Street, Perth, 6000.

TELEPHONE No. 222 8491 or 222 8241

FACSIMILE No. 321 7918

Date of Advertising 1991		Description	Date of Closing 1991
May 10	124A1991	Batteries, non-rechargeable, dry cell, primary type for a one (1) year period with a one (1) year extension option, to various Government Departments	May 30
May 17	72A1991	Supply and delivery of Typewriters—Electronic and Electronic Memory and specified Consumables (one year period with the option to extend for a further (2) 12 months)	June 6
May 17	88A1991	Supply and delivery of Seating and General Office Furniture—Group 5 (one year period) to various Government Departments	June 6
May 17	419A1991	Supply and delivery of one (1) only Crew Cab Flat Top Truck with Tipper Section for the Main Roads Department	June 6

STATE TENDER BOARD OF WESTERN AUSTRALIA—*continued**Tenders Invited*

Date of Advertising 1991		Description	Date of Closing 1991
May 24	78A1991	Sewing Machines and Overlocking Machines for the Ministry of Education. For a 12 month period with an option to be exercised for further 12 month period	13 June
May 24	298A1991	Supply, installation & maintenance of Property Capitalisation Software; Property Management Software; and Accounting Software for the Dept of Planning & Urban Development. A briefing session will be held on 30/5/91—Ring 222 8339 for details	June 13
May 24	299A1991	Supply and delivery of Pagers & Associated Services for the "Whole of Government" for a 1 year period with 2 further 1 year period options to extend	June 13
May 24	423A1991	Supply and delivery of one (1) only Truck with Side Tip & Flat Top Body and Hydraulic Crane for the Main Roads Dept	June 13
<i>Invitation to Register Interest</i>			
May 17	ITRI 3/91	Request for Proposal for the Supply of IBM Compatible 3270 Terminal Equipment to various Government Departments for a two (2) year period. For further assistance regarding this requirement, please contact Owen Peters on (09) 222 0291	June 6
<i>For Service</i>			
May 10	155A1991	Courier Services for the Ministry of Education for a one (1) year period from July 22, 1991 to July 21, 1992	May 30
May 10	169A1991	Country Courier Service to and from the Mail West Office for a one (1) year period from July 1, 1991 to June 30, 1992—SECWA Code: AAAB	Extended to May 30
<i>For Sale</i>			
May 10	417A1991	1985 Ford Trader Van Body (MRD 8357) for Main Roads Department—Welshpool	May 30
May 10	418A1991	1981 Mobile Road Sweeper (MRD 5667) for the Main Roads Department—Welshpool	May 30
May 17	420A1991	1986 Toyota Hilux Ute (MRD 9472), 1988 Holden Camira Station Wagon (MRD A164), 1988 Nissan Navara King Cab (MRD A289) at Welshpool	June 6
May 17	421A1991	1984 Mitsubishi Tip Truck (MRD 8296) at Welshpool	June 6
May 17	422A1991	1968 Ropa Shower Caravan (MRD 0662) in poor condition at Geraldton	June 6
May 24	424A1991	Aveling Barford Steel Wheel Roller (MRD 1969) for the Main Roads Department at Welshpool	June 13
May 24	425A1991	1988 Toyota Hiace Van (6QP 719) for the Agriculture Dept at Kununurra	June 13

Tenders, addressed to the Chairman, State Tender Board, 815 Hay Street, Perth 6000 will be received for the abovementioned tenders until 10.00 am on the date of closing.

Tenders must be properly endorsed on envelopes otherwise they are liable to rejection. No tender necessarily accepted.

L. W. GRAHAM, Chairman, State Tender Board.

ZT302

STATE TENDER BOARD OF WESTERN AUSTRALIA—continued

Accepted Tenders

Schedule No.	Particulars	Contractor	Rate
	<i>Supply</i>		
127A1991	Supply and Delivery of Garden Machinery to various Government Departments	Various Supplies	Details on Request
363A1991	Supply, free Delivery and Commissioning of Physiological Monitoring System with Central Station Displays & Recording Facilities for the Health Department	Medtel Pl	\$244 642.00 Total
397A1991	Manufacture, Supply and free Delivery of Trenchcoats for the Police Department	Adelphi Tailoring Co	\$232.00 Each
	<i>Purchase and Removal</i>		
381A1991	Surplus Equipment at Agriculture Department at Derby	Various	Details on Request
401A1991	1980 Clark Michigan Rubber Tyred Dozer (MRD 4665) at Welshpool	W. & P. Machinery	Item 1 \$13 368.00
402A1991	1961 Boltens Mess Caravan (MRD 1353) at Albany	N. J. Wallis	Item 1 \$460.00
403A1991	Two Generator Sets (MRD A487) and (MRD 5099) at Welshpool	Global Machinery	Item 1 \$1 850.00 Item 2 \$1 500.00
405A1991	1988 Toyota Hilux 4x4 Tray Back Ute (6QU 216)	Kevin Davis Carworld	Item 1 \$10 775.00
	1987 Nissan Navara 4x2 Ute (6QM 674)	Norman Congdon	Item 2 \$7 600.00
	1987 Toyota Tercel 4x4 Station Wagon (6QM 797)	Olympic Motor Co	Item 3 \$8 061.00
	1989 Mitsubishi Pajero 4x4 Station Wagon (6QU 111)	Magic Nissan	Item 4 \$15 650.00
	1986 Mitsubishi Express 4x4 Wagon (6QG 463)	Skipper Mitsubishi	Item 5 \$10 830.00
	1988 Nissan Navara D/Cab Ute (6QO 498) at Mundaring	Skipper Mitsubishi	Item 6 \$11 700.00
406A1991	1989 Mitsubishi Pajero 4x4 Station Wagon (6QW 134)	R. W. Hearn	Item 1 \$17 100.00
406A1991	1988 Holden Camira Station Wagon (6QL 735)	Olympic Motor Co	Item 3 \$7 661.00
	1988 Nissan Navara 4x4 King Cab Ute (6QR 200)	Magic Nissan	Item 4 \$10 156.00
	1987 Toyota Landcruiser 4x4 Tray Back (6QJ 698) at Mundaring	Kenwick Vehicle Wholesalers	Item 6 \$10 089.00
	<i>Decline of All Tenders</i>		
372A1991	1976 Aveling Barford Steel Wheel Roller (MRD 1969)		
373A1991	1981 Isuzu Crew Cab Truck (MRD 5589)		Item 1

ZT501

DEPARTMENT OF CORRECTIVE SERVICES
FEEDER BUS SERVICE

Tender No. C1/91

Tenders are invited for a feeder bus service for visitors to Casuarina Prison, and return from the Kwinana Bus Station for a period of one year. Contract is expected to commence 1 July 1991 and will terminate on 30 June 1992.

Tender documents are available by telephoning John Quinn on (09) 366 6441 or from Logistics Support Branch, Metropolitan Prison Complex, Nicholson Road, Canning Vale WA 6155.

All tenders are to be in a sealed envelope endorsed with the above tender number, addressed to the Manager, Logistics Support Branch at the above address, and placed in the Tender Box.

Tenders close at 12.00 pm on 10 June 1991. Lowest or any tender not necessarily accepted.

PUBLIC NOTICES**ZZ101****TRUSTEES ACT 1962**

Notice to Creditors and Claimants

Creditors and other persons having claims (to which Section 63 of the Trustees Act relates) in respect of the Estates of the undermentioned deceased persons are required to send particulars of their claims to me on or before the 24th June 1991, after which date I may convey or distribute the assets, having regard only to the claims of which I then have notice.

Bates, Cathleen, late of Homes of Peace, Walter Road, Inglewood, died 19/4/91.

Connell, Audrey Gladys, late of Unit 14 Felspar Street, Narrogin, died 3/3/91.

De Rooy Etta Ruth, late of John Wesley Lodge, Rowethorpe, Bentley, died 17/4/91.

Gamble, Robert Maxwell, formerly of Reed Road, Corrigin, late of 94 Gerard Street, East Cannington, died 27/4/91.

Hagon, Harriet Dorothy, late of 31 Challenger Court, Rockingham, died 26/4/91.

Holmes, Elizabeth, late of Mount Henry Hospital, Cloisters Avenue, Como, died 25/4/91.

Jecks, Kenneth Graham (also known as Baker, Kenneth Graham) late of 23 Mace Street, Northam, died 9/4/91.

Lord, Francis Robert James (also known as Lord, Bob) late of 717/55 Belgrade Road, Wanneroo, died 20/4/91.

Mayers, Julie Lai Wah, late of 11 Eclipse Way, Beckenham, died 6/4/91.

Mayers, Wilfred Raymond, late of 11 Eclipse Way, Beckenham, died 6/4/91.

Mohideen, Sheik Dawood Mohamed, late of 6 Melba Place, Balga, died 21/4/91.

Nelson, Ernest William, late of 210 Cambridge Street, Wembley, died 25/10/89.

Porter, Shirley June, late of Flat 11/1 Court Place, Subiaco, died 4/1/91.

Ringvall, Mabel Lillian Violet, late of 1 Burke Place, Orelia, died 15/4/91.

Rooke, Susan Mabel, late of 28 Anketell Street, Kensington, died 15/4/91.

Scarlett, Sylvia Ellen Blanche, late of 10 Frederick Street, Hamilton Hill, died 29/4/91.

Snowball, Rosie, late of 12 Mile Reserve, Port Hedland, died 23/2/91.

Thompson, Noel Edward, late of 21A Munster Avenue, Albany, died 10/4/91.

Turner, Trevor Wellman, late of 5 Ariel Place, Coolbellup, died 26/3/91.

Dated this 20th day of May, 1991.

K. E. BRADLEY, Public Trustee.
Public Trust Office, 565 Hay Street, Perth WA 6000.

ZZ201**TRUSTEES ACT 1962**

In the matter of the Estate of Vera Maud McCarthy, late of St David's Home for the Aged, 19 Lawley Crescent, Mt Lawley in the State of Western Australia, Widow, deceased.

Creditors and other persons having claims to which Section 63 of the Trustees Act 1962 relate in respect of the Estate of the deceased, who died on the 7th day of December 1990, are required by the Executrix, Alwyn Leith Farmer, to send particulars of their claim to Messrs. Taylor Smart, 6th Floor, 533 Hay Street, Perth, by the 24th day of June 1991, after which date the said Executrix may convey or distribute the assets, having regard only to the claims of which she then has had notice.

Dated the 16th day of May 1991.

TAYLOR SMART.

ZZ202**ERRATA****TRUSTEES ACT 1962**

Notice to Creditors and Claimants

Whereas errors occurred in the notice published under the above heading on page 2409 of *Government Gazette* No. 67 dated 10 May 1991 they are corrected as follows.

In the first estate named "Ashbold, Clifton John" delete "Ashbold" and insert "Ashbolt".

In the second estate named "Beranek, Frantisek" delete "Czechoslavakia," and insert "Czechoslovakia,".

ZZ203

TRUSTEES ACT 1962

Notice to Creditors and Claimants

Creditors and other persons having claims (to which section 63 of the Trustees Act, 1962 relates) in respect of the Estate of the undermentioned deceased persons, are required by Perpetual Trustees W.A. Ltd. of 89 St George's Terrace Perth, to send particulars of their claims to the Company, by the undermentioned date, after which date the said Company may convey or distribute the assets, having regard only to the claims of which the Company then has notice.

Claims for the following expire one month after the date of publication hereof.

Bander, Charles Burke Lyonel, late of 1/30 Robert Street, Como, Investor, died 19 March, 1991.

Hicks, Frances Isabel, late of 1119 Beaufort Street, Bedford, Widow, died 12 February 1991.

Morice, Annie Lucy Gratton, late of Howard Solomon Masonic Hostel & Nursing Home, 91 Hybanthus Road, Lynwood, Home Duties, died 23 April 1991.

Nixon, Shirley Vera, late of Cottage Hospice, 11 Bedbrook Place, Shenton Park, Secretary, died 12 March 1991.

Powell, Rosie, late of Unit 10, St Ives Marmion Street, Myaree, Home Duties, died 14 March 1991.

Sampey, Cecil Robert, late of 41 Money Road, Melville, Retired Foreman, died 13 April 1991.

Webber, Ronald Henry, late of RSL War Veterans Home, Retired Farm Hand, died 2 May 1991.

Dated this 22nd day of May 1991.

J. KMIECIK
Manager Trusts and
Estates
Administration.

ZZ401

MEDICAL ACT 1894

In the Matter of the Medical Act 1894 and amendments
and

In the Matter of an Inquiry with reference to the conduct of Dr. Harvey Sacks, Medical Practitioner, of c/- Perth Medical Centre, 713 Hay St., Perth, Western Australia

The Medical Board of Western Australia held an inquiry on the 8th day of May, 1991 into an allegation that Dr. Harvey Sacks was guilty of infamous or improper conduct in a professional respect pursuant to section 13 (1) (a) of the Medical Act 1895 as amended. The charge arose as a result of his conviction for twenty (20) offences against the Health Insurance Act 1973.

The Board found as follows:

(a) The complaint of improper conduct in a professional respect had been proven.

The Board ordered that:

(1) Dr. Sacks be suspended from the Register of Medical Practitioners in Western Australia for a period of six (6) months from the 8th May, 1991, and that

(2) Dr. Sacks be ordered to pay the costs of the Inquiry.

By Order of the Medical Board of Western Australia.

K. I. BRADBURY, Registrar.

ZZ501

KEITH COOPER PTY. LTD. (IN VOLUNTARY LIQUIDATION)
A.C.N. 008 701 040

NOTICE OF FINAL MEETING OF MEMBERS PURSUANT TO SECTION 509

Notice is hereby given in pursuance of section 509 of the Australian Corporations and Securities Legislation, that the final General Meeting will be held at the office of Metcalf Spahn, 40 Churchill Avenue, Subiaco on Thursday, 27th June 1991 at 9.30 am to receive the Liquidator's account showing how the winding up has been conducted and the property of the company has been disposed of and to hear any explanations that may be given by the Liquidator.

Dated this 22nd day of May, 1991.

H. J. SPAHN, Liquidator.

ZZ502

CORPORATIONS LAW
NOTICE OF VOLUNTARY LIQUIDATION—SECTION 491 (2)

Mt. Sydney Manganese Pty Ltd
(In Liquidation)

At a General Meeting of the abovenamed company, duly convened and held at 2nd Floor, 20 Kings Park Road, West Perth, WA on 17 May 1991 the following Special Resolution was passed—

“That the company be wound up voluntarily”.

Dated this Seventeenth day of May, 1991.

M. F. BIZZACA, Liquidator.

ZZ503

CORPORATIONS LAW
NOTICE OF VOLUNTARY LIQUIDATION—SECTION 491 (2)

Mt. Sydney Holdings Pty Ltd
(In Liquidation)

At a General Meeting of the abovenamed company, duly convened and held at 2nd Floor, 20 Kings Park Road, West Perth, WA on 17 May 1991 the following Special Resolution was passed—

“That the company be wound up voluntarily”.

Dated this Seventeenth day of May, 1991.

M. F. BIZZACA, Liquidator.

ZZ504

APPLICATION FOR WINDING UP
Form 16 (Rule 51)

In the Supreme Court of Queensland—Application No. 372 of 1991

In the matter of the Corporations Act and in the matter of Bristol Corporation Limited.

Notice is hereby given that an Application for the winding up of the abovementioned company by the Supreme Court was, on the 20th day of May 1991 made by The Huntington Club Inc. The Application is to be heard before the Supreme Court sitting at Brisbane at the hour of ten o'clock in the forenoon on the 11th day of June 1991; and any creditor or contributory of the said Company desiring to support or oppose the making of an Order on the said Application may appear at the time of hearing by himself or his Counsel for that purpose; and a copy of the Application will be furnished to any Creditor or contributory of the said Company requiring the same by the undersigned on payment of the regulated charge for the same.

The Applicant's address is: 10 Marina Parade Southport. The Applicant's Solicitors are Messrs Stephens & Tozer, Fourth Floor, 183 North Quay, Brisbane.

STEPHENS & TOZER, Solicitors for the Applicant.

Note: Any person who intends to appear on the hearing of the said Application must serve on or send by post to the abovenamed Solicitors, notice in writing of his intention so to do. The notice must state the name and address of the person, or, if a firm, the name and address of the firm, and must be signed by the person or firm or his or their Solicitor (if any) and must served, or if posted, must be sent by post in sufficient time to reach the abovenamed not later than four o'clock in the afternoon of the 7th day of June 1991.

Available only from Marine and Harbours Department,
1 Essex Street, Fremantle.
Phone 335 0888.

Navigable Waters Regulations, 1958.

Regulations for Preventing Collisions at Sea.

Regulations for the Examination of Applicants for Masters, Mates,
Coxswain, Engineers, Marine Motor Engine Drivers and Marine
Surveyors.

ZZ999

CONTENTS

REGULATIONS, BY-LAWS, RULES, DETERMINATIONS, ORDERS

	Page
Fisheries Act—Notice No. 497	2574-5
Fisheries Act—Southern Demersal Gillnet and Demersal Longline Limited Entry Fishery Amendment Notice 1991	2573-4
Government Railways Act—By-law 54 Amendment (No. 2) 1991	2625-6
Mining Amendment Regulations (No. 2) 1991	2593-4
Occupational Health, Safety and Welfare Amendment Regulations (No. 4) 1991	2603
Soil and Land Conservation Act—Woodanilling Land Conservation District (Appoint- ment of Members of District Committee) Instrument 1991	2570-1

GENERAL CONTENTS

	Page
Agriculture	2570-1
Consumer Affairs	2571-2
Crown Law	2572
Education	2572
Electoral Commission	2573
Fisheries	2573-6
Fuel and Energy	2573
Land Administration—	
General Information	2576, 2580-7
Orders in Council	2577-8
Local Government	2588-90
Main Roads	2590-3
Marine and Harbours	2593
Mines	2593-2603
Occupational Health, Safety and Welfare	2603
Planning and Urban Development	2604-11
Police	2611-24
Proclamations	2567-9
Public Notices—	
Companies	2634-5
Deceased Persons Estates	2633-4
Medical Board	2634
Racing and Gaming	2624-5
Railways	2625-6
Salaries and Allowances Tribunal	2626
State Energy Commission	2626-7
Tenders—	
Corrective Services	2632
Main Roads Department	2630
Tender Board	2630-2
Water Authority	2627-9