

WESTERN AUSTRALIAN GOVERNMENT **Gazette**



PERTH, FRIDAY, 15 MAY 1992 No. 66

PUBLISHED BY AUTHORITY G. L. DUFFIELD, GOVERNMENT PRINTER AT 3.30 PM

Publishing Details

The *Western Australian Government Gazette* is published by State Print for the State of Western Australia on Tuesday and Friday of each week unless disrupted by Public Holidays or unforeseen circumstances (changes to this arrangement will be advertised beforehand on the inside cover).

Special *Government Gazettes* and Extraordinary *Government Gazettes* are published periodically, only the special gazettes are included in the subscription price.

The following guidelines should be followed to ensure publication in the *Government Gazette*.

- Material submitted to the Executive Council and which requires gazettal will require a copy of the signed Executive Council Minute Paper and in some cases the Parliamentary Counsel's Certificate.
- Copy should be received by the Manager, Law Publisher no later than 3.00 p.m. on Wednesday (Friday edition) or 3.00 p.m. on Friday (Tuesday edition).
- Lengthy or complicated notices should be forwarded several days before advertised closing date for copy. This is to ensure inclusion in current edition. Failure to observe this request could result in the notice being held over until the following edition.
- Proofs will be supplied only when requested.
- No additions or amendments to material for publication will be accepted by telephone.

Send copy to:

The Manager,
Law Publisher
State Print
Station Street, Wembley, 6014
Telephone: 383 8851 Fax: 383 8888

Advertisers should note:

- All Notices should be written in 'plain English'.
- Signatures (in particular) and proper names must be legible.
- All copy should be typed and double spaced.
- If it is necessary through isolation or urgency to communicate by facsimile, confirmation is not required by post. If original copy is forwarded later and published, the cost will be borne by the advertiser.
- Documents not clearly prepared and in the required format for gazettal will be returned to the sender unpublished.
- Late copy received at Law Publisher will be placed in the following issue irrespective of any date/s mentioned in the copy.

IMPORTANT COPYRIGHT NOTICE

© State of Western Australia

This work is copyright. Apart from any use as permitted under the *Copyright Act 1968*, no part may be reproduced by any process without written permission from the Government Printer, State Print. Inquiries should be directed to the Manager, Law Publisher, P.O. Box 38, Wembley, W.A. 6014.

Advertising Rates and Payments

As from 1 July 1991.

Deceased Estate notices, (per estate)—\$14.00

Real Estate and Business Agents and Finance Brokers Licences, (per notice)—\$32.25

Other Public Notices Section articles \$32.25 (except items of an exceptionally large nature, then arrangements will be made for invoicing).

All other Notices

Per Column Centimetre—\$6.40

Bulk Notices—\$118.00 per page

Clients will be invoiced for advertising charges

COUNTER SALES 1992

(As from 1 July 1991)

| | \$ |
|------------------------------------|--------|
| Government Gazette—(General) | 1.70 |
| Government Gazette—(Special) | |
| Up to 2 pages | 1.70 |
| Over 2 pages | 3.40 |
| Hansard | 10.50 |
| Industrial Gazette | 9.35 |
| Bound Volumes of Statutes | 178.00 |

IMPORTANT NOTICE

CHANGE OF PUBLISHING DETAILS FOR 1992

Commencing in January 1992 the Government Gazette will be published at 3.30 pm on Tuesday and Friday of each week.

Tuesday publication:

Copy to be lodged at State Print, Wembley by 3.00 pm the preceding Friday; or

Copy to be lodged at State Government Bookshop, 815 Hay Street, Perth by 3.00 pm the preceding Thursday.

Friday publication:

Copy to be lodged at State Print, Wembley by 3.00 pm the preceding Wednesday; or

Copy to be lodged at State Government Bookshop, 815 Hay Street, Perth by 3.00 pm the preceding Tuesday.

In the event of changes occurring due to Public Holidays, a notice will be published with the revised information.

Advertisers requiring more information should telephone 383 8851.

G. L. DUFFIELD, Director.

ARTS

AR401

INDECENT PUBLICATIONS AND ARTICLES ACT 1902

I, Kay Hallahan, being the Minister administering the Indecent Publications and Articles Act 1902, acting in the exercise of powers conferred by subsection (1) (b) of section 10 of that Act, do hereby determine that the publications specified in the schedule below and all subsequent editions of the publications specified shall be classified as restricted publications for the purposes of that Act.

Dated this twelfth day of May 1992.

KAY HALLAHAN, Minister for the Arts.

Schedule

People with Pix, 29 April 1992; Published by: Australian Consolidated Press Pty Ltd.

Picture, The (No. 191) 6 May 1992; Published by: Australian Consolidated Press Pty Ltd.

CONSERVATION AND LAND MANAGEMENT

CM401

CONSERVATION AND LAND MANAGEMENT ACT 1984**Management Plan for Marmion Marine Park**

The National Parks and Nature Conservation Authority advises that the management plan for Marmion Marine Park is available.

The management plan was prepared in accordance with sections 53 to 61 of the Conservation and Land Management Act 1984 and was approved by the Minister for the Environment on 30 January 1992. No modifications were made to the management plan under section 60(2) of the Act, and it comes into operation with this *Gazette* notice.

Copies of the plan can be inspected or purchased for \$5.00 and the Analysis of Public Submissions for \$3.00 at the following offices of the Department of Conservation and Land Management:

State Operations Headquarters, 50 Hayman Road, Como WA 6152;
Swan Regional Office, 3044 Albany Highway, Kelmscott WA 6111;
Coastal Waters District, Hillarys Boat Harbour, Hillarys WA 6025.

Copies of the plan are also available for inspection or loan at the offices and libraries of the Cities of Wanneroo and Stirling.

SYD SHEA, Executive Director.

ELECTORAL COMMISSION

EL401

GRAIN MARKETING ACT 1975**The Grain Pool of WA (Elections) Regulations 1976
(Reg 16)****Notice of Election**

Notice is hereby given that a poll for the election of one Director of The Grain Pool of WA from Electoral Zone 1 and the election of one Director of The Grain Pool of WA from Electoral Zone 5 under paragraph (a) of subsection (2) of section 9 of the Grain Marketing Act 1975, will close at the office of the returning officer, on the 10th day of June 1992, closing at 4.00 p.m. in the afternoon, on that day.

Nominations closed at 12 noon on Friday, 8 May 1992 and the following candidates were declared duly nominated for the above positions.

Electoral Zone 1

Moffet, Christopher Duncan.

Electoral Zone 5

Dent, Darrel Leslie;
Whitford, Phillip Kevin.

Voting papers will be posted to those electors whose names appear on the roll of Deliverers for Zone 5.

K. R. MONAGHAN, Returning Officer.

Western Australian Electoral Commission
4th Floor
Fire Brigades Building
480 Hay Street
Perth WA 6000.

HEALTH

HE301

HEALTH ACT 1911

HEALTH (ADOPTION OF FOOD STANDARDS CODE)
REGULATIONS 1992

Made by the Lieutenant-Governor, and Deputy of the Governor in Executive Council on the advice of the Food Advisory Committee.

PART 1 — PRELIMINARY

Citation

1. These regulations may be cited as the *Health (Adoption of Food Standards Code) Regulations 1992*.

Interpretation

2. (1) In these regulations —

“the Code” means the Food Standards Code —

- (a) as defined by the *National Food Authority Act 1991* of the Commonwealth; and
- (b) except in regulation 4, as amended by regulation 4.

(2) In these regulations and in the Code —

“Part VIII” means Part VIII of the Act.

PART 2 — ADOPTION OF FOOD STANDARDS CODE

Adoption of Food Standards Code

3. The Code is adopted and forms part of these regulations.

Amendment of Food Standards Code

4. The Code is amended in each provision referred to in column 2 of the Schedule in the manner set out opposite to that provision in column 3 of the Schedule.

Availability of Food Standards Code

5. Copies of —

- (a) the Code;
- (b) any standard, rule, code, specification or method of any association, body or institution, or any document, incorporated by reference in the Code; and

- (c) any amendment or replacement of any standard, rule, code, specification or method, or any document, referred to in paragraph (b),

shall be kept at the library of the Health Department of Western Australia at 189, Royal Street, East Perth, where they may be inspected free of charge by members of the public during the normal office hours of that Department.

Exemptions

6. (1) The Executive Director, Public Health, may by notice published in the *Gazette* —

- (a) exempt the offering for sale in specified quantities of specified food, or food belonging to a specified class, from the operation of these regulations to such an extent as is specified and subject to such conditions as are specified; and
- (b) amend or repeal an exemption granted under this subregulation.

(2) If a condition subject to which an exemption is granted under subregulation (1) is contravened, the exemption ceases to be in force.

(3) In subregulation (1) (a) —

“specified” means specified in the exemption concerned.

Service of notices

7. (1) The Executive Director, Public Health, or a local authority may, if he, she or it considers that a person has contravened any provision of Part VIII or of the Code, cause notice in writing requiring the person within a time specified in that notice to do such acts and things as the Executive Director, Public Health, or the local authority considers necessary to rectify the act or omission constituting that contravention to be given to the person.

(2) A person who, without reasonable excuse, contravenes a requirement in a notice given to the person under subregulation (1) commits an offence under these regulations.

Offences and penalties

8. (1) A person who contravenes any provision of the Code commits an offence under these regulations.

(2) A person who commits an offence under these regulations is liable to —

- (a) a penalty which is not more than \$2 500 and not less than —
 - (i) in the case of a first offence, \$250;
 - (ii) in the case of a second offence, \$500; and
 - (iii) in the case of a third or subsequent offence, \$1 250;and
- (b) if that offence is a continuing offence, a daily penalty which is not more than \$250 and not less than \$125.

Repeal

9. The *Health (Food Standards) (General) Regulations 1987** are repealed.

[* *Published in the Gazette of 13 March 1987 at pp. 675-934.*
For amendments to 12 February 1992 see 1990 Index to Legislation of Western Australia, pp. 270-1.]

SCHEDULE

(Regulation 4)

AMENDMENT OF FOOD STANDARDS CODE

| <u>Item</u> | <u>Provision amended</u> | <u>Manner of amendment</u> |
|-------------|--------------------------|--|
| 1 | 3 (a) (i) | Delete "the Act" and substitute the following — " Part VIII " |
| 2 | 3 (a) (ii) | Delete "the Act" and substitute the following — " Part VIII " |
| 3 | 3 (c) | Insert after "the purposes of this Code" the following — " or Part VIII " |
| 4 | 5 | Delete "relevant authority of a State or Territory" in the definition of "approved" and substitute the following — " Executive Director, Public Health " |
| 5 | 5 | Delete the definitions of "Commonwealth", "State", "Territory" and "the Act". |
| 6 | A2 | Insert after Standard A2 (3) (a) the following — " (aa) The date marking requirements of those very short life foods listed in column 1 of the Table to this paragraph shall be modified by the insertion of the date statement set out opposite in column 2 of that Table using the form of expression of the date set out opposite in column 3 of that Table. |

TABLE

MODIFIED DATE MARKING
REQUIREMENTS FOR SPECIFIED
PACKAGED VERY SHORT LIFE FOODS

| Column 1 | Column 2 | Column 3 |
|---------------------------------|------------------------------------|---------------------------------------|
| <u>Packaged short life food</u> | <u>Date statement</u> | <u>Expression of date</u> |
| 1. Bread | Baked on; or date of baking or BKD | As in clause (3) (c) of this Standard |

| | | |
|--|---|--|
| 2. Cake and pastry, excluding biscuits | Baked on; or date of baking; or the use-by date | As in clause (3) (c) of this Standard |
| 3. Milk and cream in foil capped glass bottles | | The use-by date expressed as in clause (3) (c) of this Standard, but without the expression "use by" being required. |

(ab) If the baking of bread commences before midnight on a continuous baking shift, the date shown on the package of bread shall be the date on which that shift is completed. ”

7

C

Insert after Standard C4 the following —

“ C5 — CROCODILE FLESH

Interpretation

(1) In this Standard —

“**crocodile flesh**” means the skeletal muscle of members of the family *Crocodylidae* (with or without the accompanying fat), together with the sinew, nerve and blood vessels that ordinarily accompany the muscle tissue and that are not normally separated from it in the process of preparation for sale.

Prohibition on sale of parts of crocodiles that are not crocodile flesh

(2) A person shall not sell for human consumption any part of the carcass of a member of the family *Crocodylidae* that is not crocodile flesh.

Temperature control

(3) Crocodile flesh shall, before it is sold for human consumption, be stored for a period of at least 24 hours at minus 10 degrees Celsius.

Labelling requirements

(4) The word "crocodile" shall be included in the prescribed name or appropriate designation on the label on or attached to a package containing crocodile flesh that is exposed for sale.

Microbiological standard

(5) Uncooked crocodile flesh, when examined by the method prescribed by clauses (6) and (7), shall be free from *Salmonella* in 25 g of the food.

Method of microbiological analysis for *Salmonella*

(6) Proceed in accordance with the current Australian Standard method in AS 1766 entitled "Methods for the Microbiological Examination of Food", except that for the purposes of that method when 5 sample units each consisting of 100 g or more of uncooked crocodile flesh are examined in accordance with that method, the result shall be reported as "*Salmonella* not detected in 25 g of the food" only when no *Salmonella* has been detected in at least 4 of the 5 sample units.

(7) For the purposes of the method referred to in clause (6), the sample units may be examined individually or pooled.

8

D1 (7)

Delete paragraph (a) and substitute the following paragraphs —

" (a) A person shall not pack or sell oysters or other shellfish which come from an area from which the taking of oysters or shellfish is prohibited under —

(i) any Act of the Commonwealth or regulations made thereunder; or

(ii) any written law.

(aa) Every consignment of fresh oysters (frozen or otherwise) imported into the State from any other part of the Commonwealth or overseas shall be subjected to inspection and examination on arrival in the State.

(ab) Subject to paragraph (ac), a person shall not remove any portion of a consignment referred to in paragraph (aa) from the place at

which it is unloaded on arrival in the State until that consignment has been examined by an environmental health officer and passed by him as wholesome and fit for human consumption.

(ac) With the approval of an environmental health officer all or any portion of a consignment referred to in paragraph (aa) may be removed to a place of cold storage until examined and passed by an environmental health officer. ”.

- 9 D1 (7) Insert after paragraph (b) the following —
- “ (ba) If on examination any consignment referred to in paragraph (aa), or portion thereof, is found to be damaged, deteriorated, impoverished, contaminated or perished so as to be unfit for human consumption, that consignment shall be destroyed or otherwise dealt with as the Executive Director, Public Health, may direct and a certificate of condemnation, under the name of the environmental health officer concerned, given to the person having custody of that consignment. ”.
- 10 D1 (10) (a) Insert after subparagraph (i) the following —
- “ (ia) The shells of prawns commonly known as “Coral Prawns” may be externally coloured during the process of cooking by the addition of colouring matter as prescribed in Standard A5. ”.
- 11 H2 Insert after clause (2) the following clause —
- “ (2a) Whipping cream shall —
- (a) contain not less than 400 g/kg of milk fat;
- and
- (b) comply with the standard for cream prescribed by clause (1) (b) (ii). ”.
- 12 H2 (6) (a) Insert after —
- (a) “pasteurised rich cream,” the following —
- “ pasteurised whipping cream, ”;
- and
- (b) “cream, rich cream,” the following —
- “ whipping cream, ”.

- 13 H2 (6) (b)
(iii) Insert after "rich cream," the following —
 " whipping cream, ".
- 14 H2 (7) Insert after —
(a) "pasteurised rich cream," the following —
 " whipping cream, pasteurised ";
 whipping cream,
 and
(b) "PASTEURISED RICH CREAM," the following —
 " WHIPPING CREAM,
 'PASTEURISED WHIPPING
 CREAM', ".
- 15 H2 (10) (a) Insert after —
(a) "sour or cultured rich cream," the following —
 " sour or cultured whipping ";
 cream,
 and
(b) "pasteurised rich cream," the following —
 " pasteurised whipping cream, ".
- 16 H2 (10) (b) Insert after "rich cream," the following —
 " whipping cream, ".
- 17 H2 (15) (a) Insert after —
(a) "ultra heat treated rich cream," the following —
 " ultra heat treated whipping ";
 cream,
 and
(b) "cream, rich cream," the following —
 " whipping cream, ".
- 18 H2 (15) (b)
(ii) Insert after —
(a) "rich cream," the following —
 " whipping cream, ";
 and
(b) "(1), (2)," the following —
 " (2a), ".

- 19 H2 (19) Insert after —
- (a) “pasteurised rich cream,” wherever it occurs the following —
- “ pasteurised whipping cream, ”;
- and
- (b) “ultra heat treated rich cream,” in paragraph (c) the following —
- “ ultra heat treated whipping cream, ”.
- 20 K2 (2) (b) Delete subparagraph (ii).
- 21 O6 Insert after clause (1) the following clause —
- “ (1A) Packages of essences containing ethyl alcohol shall not be sold by retail unless those packages, and the premises or other places where they are sold by retail, are approved by the Executive Director, Public Health. ”.
- 22 P1 Insert after clause (3) the following clauses —
- “ (4) The licensee of any licensed premises shall —
- (a) cause every container, receptacle and appliance used or intended to be used for the reception of waste beer to contain the colouring matter known as methyl violet or washing blue or any other violet or blue colouring matter approved by the Executive Director, Public Health, in sufficient quantity to impart at all times to the waste beer received therein a distinct violet or blue colour; and
- (b) not place or permit to be placed in any drip tray on those licensed premises any receptacle capable of holding beer.
- (5) A person shall not return any beer that has been decanted from the bulk container originally received from the supplier of that beer back into that bulk container.
- (6) A person shall not remove from any licensed premises any bulk beer, intended for consumption away from licensed premises, unless it is removed in the original

sealed container in which it was received from its supplier.

(7) A person shall not add water or any other adulterant material to beer.

”.

23

S

Insert after Standard S2 the following Standard —

“ S3 POTABLE WATER, ICE

(1) Potable water —

(a) is water which —

(i) has been obtained from a source approved in writing for the purpose by the Executive Director, Public Health; or

(ii) has been distilled, boiled or otherwise treated by a process which has been approved for the purpose by the Executive Director, Public Health,

or both;

(b) shall contain not more than 100 micro-organisms in one millilitre (when determined by the plate count method);

(c) shall not contain pathogenic micro-organisms, poisonous chemical constituents or sediment;

(d) is colourless; and

(e) shall be so kept between its collection or sterilisation and its sale or use in manufacture as to preserve it from contamination.

(2) A person shall not use, in or in connection with the preparation of any food for sale, any water other than potable water.

(3) Ice —

(a) is the product obtained by freezing potable water; and

- (b) shall be made, stored, handled, and delivered under such conditions as to prevent its contamination. ”.

24

S4

Insert in column 1 of Table 1 after —

- (a) “Cream, rich cream,” the following —
“ whipping cream, ”;
- (b) “pasteurised rich cream,” the following —
“ pasteurised whipping cream, ”;
and
- (c) “ultra heat treated rich cream,” the following —
“ ultra heat treated whipping cream, ”.

By Command of the Lieutenant-Governor, and Deputy of the Governor,
M. C. WAUCHOPE, Clerk of the Council.

HE302

HEALTH ACT 1911

HEALTH (PESTICIDES) AMENDMENT REGULATIONS 1992

Made by Lieutenant-Governor and Deputy of the Governor in Executive Council on the advice of the Pesticides Advisory Committee.

Citation

1. These regulations may be cited as the *Health (Pesticides) Amendment Regulations 1992*.

Various fees amended

2. Each regulation of the *Health (Pesticides) Regulations 1956** referred to in the second column of the Table to this regulation is amended by deleting the fee set out opposite the regulation in the third column of the Table and substituting the corresponding fee set out in the fourth column of the Table.

TABLE

| Column 1 Item | Column 2 Regulation amended | Column 3 Deleted fee | Column 4 Substituted fee |
|------------------|--------------------------------|-------------------------|-----------------------------|
| 1. | 4 (2) (b) | \$110 | \$115 |
| 2. | 6 (1a) | \$110 | \$115 |
| 3. | 6A (1) | \$30 | \$32 |
| 4. | 6A (2) | \$55 | \$58 |
| 5. | 63 (2) | \$220 | \$230 |
| 6. | 63 (4) | \$220 | \$230 |
| 7. | 68 (c) | \$110 | \$115 |
| 8. | 70 (6) (a) | \$110 | \$115 |

[*Reprinted in the Gazette of 7 April 1989 at pp. 891-944 with corrigendum in the Gazette of 28 April 1989. For amendments to 8 April 1992 see 1990 Index to Legislation of Western Australia p. 273, and Gazettes of 28 June 1991 at pp. 3149-50 and 9 August 1991 at pp. 4114-4116.]

By His Excellency's Command,

M. C. WAUCHOPE, Clerk of the Council.

HE401

HEALTH ACT 1911

Health Department of WA,
Perth, 1 May 1992.

8476/90

The appointment of Dr Richard Howell Brent Walkey as a Medical Officer of Health to the Health District of Toodyay effective from 26 March 1992 is approved.

P. PSAILA-SAVONA, delegate of Executive Director
Public Health.

HE402

HEALTH ACT 1911

Health Department of WA,
Perth, 4 May 1992.

8476/90

The cancellation of the appointment of Dr A. J. Boyd as a Medical Officer of Health to the Health District of Toodyay effective from 26 March 1992 is hereby notified.

P. PSAILA-SAVONA, delegate of Executive Director
Public Health.

LAND ADMINISTRATION

LA201

LAND ACT 1933
ORDER IN COUNCIL
(Vesting of Reserve)

By the direction of the Lieutenant-Governor and Deputy of the Governor under section 33 (2), the following reserve has been vested.

DOLA File 824/992.

Reserve No. 42140 (Derby Lot 1287) vested in the Shire of Derby/West Kimberley for the designated purpose of "Frail Aged Hostel and Community Centre" with power, subject to the approval in writing of the Minister for Lands to each and every lease or assignment of lease being first obtained, to lease the whole or any portion thereof for any term not exceeding twenty one (21) years from the date of the lease.

M. C. WAUCHOPE, Clerk of the Council.

LA401

LOCAL GOVERNMENT ACT 1960
Change of Name of Streets

It is hereby notified for general information that the Minister for Lands has been pleased to approve under section 295 (3) (c) (ii) of the Local Government Act 1960, of the change of the name of streets as set out in the hereunder Schedule.

City of Cockburn

DOLA File: 1195/971.

Portion of Beenyup Road to Poletti Road as coloured orange on page 208.

Portion of Tindal Avenue to Spearwood Avenue as coloured yellow on page 205.

Public Plans: BG34 (2) 10.05, 10.06, 13.06 and (10) 3.1.

Shire of Mundaring

DOLA File: 1196/971.

Portion of Gill Street to Mindyah Court as coloured yellow on page 164.

Portion of Gill Street to Craigie Place as coloured green on page 164.

Public Plans: BG34 (2) 31.30.

Shire of Northampton

DOLA File: 1352/986.

Airport Road to Boundary Road as coloured blue on page 69.

Public Plan: Bluff Point (5) 1742-III.

Shire of Roebourne

DOLA File: 3702/981.

Portion of Cossack Road to Rifle Range Road as coloured blue on page 57.

Public Plan: Point Samson 2356-IV SE.

Shire of West Arthur

DOLA File: 1785/985.

Portion of Coalfields Road to Old Coalfields Road as coloured green on page 30.

Portion of Cordering Road North to Coalfields Road as coloured blue on page 30.

Public Plan: Darkan 2231-III NE.

A. A. SKINNER, Chief Executive Officer.

LA402

**TRANSFER OF LAND ACT 1893
APPLICATION E801441**

Take notice that Victor Brooks Mouchemore of 1 Campfield Street, Albany has made application to be registered under the Act as proprietor of an estate in fee simple in possession in the land situated at 36 Great Northern Highway, Midland being Portion of Swan location 15 and being lot 21 on Plan 1236 (3) containing 1 318 square metres. Bounded on the west by part of the eastern boundary of Great Northern Highway measuring 20.64 metres, on the north by the southern boundary of lot 22 on Plan 1236(3) measuring 72.78 metres, on the east by part of the western boundary of lot 1 on Diagram 6301 and the western boundary of the Right of Way on Diagram 6301 together measuring 16.7 metres, on the south by the northern boundaries of portion of lot 5 on Plan 1236(3), portion of Swan location 15 on Diagram 2994, portion of lot 4 on Plan 1236(3) and lot 3 on Plan 1236(3) measuring in the aggregate 84.95 metres.

All persons other than the applicant claiming any estate right title or interest in the above land and desiring to object to the application are required to lodge in this office on or before 5th June 1992 a caveat forbidding the land being brought under the operation of the Act.

D. L. MULCAHY, Registrar of Titles.

LA403

**DWELLINGUP TOWNSITE
Amendment of Boundaries**

DOLA File 6664/09PE.

The Lieutenant Governor and Deputy to the Governor in Executive Council has been pleased to approve, under section 10 of the Land Act 1933 of the amendment of the boundaries of Dwellingup Townsite to include the area described in the Schedule hereunder.

Schedule

The land the subject of Land Administration Plan 18013.

A. A. SKINNER, Chief Executive Officer.

LA404

**REINSTATEMENT
DEPARTMENT OF LAND ADMINISTRATION**

The Following Licence with all rights, title and interest therein has this day been reinstated under Section 23 of the Land Act 1933, which was forfeited for non-compliance with conditions.

Name; Lease or Licence; District; Corres No.; Plan.

Greenfield Pty. Ltd.; 338/18041 (Cl. 891/1989); Coolgardie Lot 422; 536/985; Coolgardie 2 000 9.12.

Chief Executive Officer.

LA405

FORFEITURES**DEPARTMENT OF LAND ADMINISTRATION**

The following leases and licences together with all rights, title and interest therein have this day been forfeited to the Crown under the Land Act 1933 for the reasons stated.

Name; Lease or Licence; District; Reason; Corres No.; Plan.

Norm William Kjellgren; 3116/9637; Sandstone Lot 74; Non payment of rent; 3533/86; Sandstone 279.

Zenon, John & Anne Faith Pirga; 338/19338; Wellstead Lot 8; Non compliance with conditions; 1122/966; Wellstead Townsite.

David Tracey; 338/19667; Leeman Lot 553; Non payment of rent; 2643/1991; Leeman 3805 & 39.05.

Philip David Gregory & Lorraine Margaret Tyers; 338/19463; Mullalyup Lot 70; Non compliance with conditions; 3380/989; Mullalyup Townsite.

Robert James & Janet Ashwin; 338/17357; Frankland Lot 78; Non compliance with conditions; 2105/985; Frankland Townsite.

Chief Executive Officer.

LA701

LAND ACT 1933**RESERVATION NOTICE**

Made by the Lieutenant Governor and Deputy of the Governor under Section 29.

The Crown Land described below have been set apart as public reserves.

DOLA File: 824/992.

Reserve No. 42140 comprising Derby Lot 1287 with an area of 1.3491 hectares on Land Administration Diagram 90598 for the designated purpose of "Frail Aged Hostel and Community Centre".

Public Plan: Derby (2) CK75 4.06 and 4.07 Sutherland Street. Local Authority—Shire of Derby/West Kimberley.

DOLA File: 7098/949.

Reserve No. 42118 comprising Toodyay Lots 272 and 273 with an area of 2603 square metres on Land Administration Diagram 90566 for the designated purpose of "Use and Requirements of the Minister for Works".

Public Plan: BH 35 (2) 9.30 Oddfellows Street. Local Authority—Shire of Toodyay.

A. A. SKINNER, Chief Executive Officer.

LA801

LAND ACT 1933**AMENDMENT OF RESERVE**

Made by the Lieutenant-Governor and Deputy of the Governor under section 37.

The following reserves have been amended.

DOLA File: 7098/949.

Reserve No. 20289 (Toodyay Lots 237, 238, 240 and 242) "Railways" to exclude Lot 238 and of its area being reduced to 4.0719 hectares accordingly.

Public Plan BH 35 (2) 9.30 Oddfellows Street. Local Authority—Shire of Toodyay.

DOLA File: 7881/907V2.

Reserve No. 26575 (Gunyidi Townsite and Victoria District) "Conservation of Flora and Fauna" to comprise Gunyidi Lots 50 to 53 inclusive as shown bordered pink on Land Administration Plans 17944 and 17945 in lieu of Gunyidi Lots 1 to 34 inclusive, 37 to 41 inclusive, 44 to 49 inclusive and Victoria Locations 3167 and 3168 and of its area being increased to 222.1997 hectares accordingly.

Public Plan: Gunyidi Townsite, Gunyidi-Wubin Road. Local Authority—Shire of Coorow.

DOLA File: 700/992.

Reserve No. 37246 (at Borden) "Parking" to comprise Lot 50 as shown delineated and bordered red on Land Administration Reserve Diagram 1062 and of its area being increased to 2784 square metres accordingly.

Public Plan: Borden Townsite BK28 (02) 33.30 Chester Pass Road. Local Authority—Shire of Gnowangerup.

DOLA File: 1061/946.

Reserve No. 22548 (at Borden) "Recreation-Tennis Courts" to comprise Borden Lot 93 as shown delineated and bordered red on Land Administration Reserve Diagram 1063 and of its area being reduced (recalculated) to 4 277 square metres accordingly.

Public Plans: Borden Townsite BK28 (02) 33.29, 33.20 Chester Pass Road. Local Authority—Shire of Gnowangerup.

DOLA File: 33341/967.

Reserve No. 28992 (Derby Lots 1, 2, 55, 56, 451 and 688) "Native Hospital" to exclude Lots 1, 2, 55, 56 and 688 as shown bordered pink on Land Administration Diagram 90598 and of its area being reduced to 4.9514 hectares accordingly.

Public Plan: Derby (2) CK 75 4.06 and 4.07 Sutherland Street. Local Authority—Shire of Derby/West Kimberley.

A. A. SKINNER, Chief Executive Officer.

LB401

LOCAL GOVERNMENT ACT 1960
DECLARATION OF PUBLIC STREETS
ORDERS OF THE MINISTER FOR LANDS

Made under Section 288

At the request of the Local Government nominated each piece of land specified in the Schedule is now declared to be absolutely dedicated as a public street.

Schedule

1. City of Cockburn (DOLA File 620/988). Road No. 18367 (Verna Road) (Widening). The whole of the 0.4 metre wide reserve along the northeastern side of Verna Road as delineated on Office of Titles Plan 2247.

Public Plan: BG34 (2) 12.07, 13.07 (Perth).

2. City of Geraldton (DOLA File 743/992). Road No. 13161 (Shenton Street) (Extension). A strip of land, plus widenings, commencing at the northeastern terminus of the present road and extending northeastwards to the southwestern side of Cathedral Avenue (Road No. 12560).

(Widening). A strip of land as delineated and marked "road widening" on Office of Titles Diagram 82307.

Public Plan: BE43 (2) 15.14 (Geraldton).

3. City of Nedlands (DOLA File 613/992)—

- (a) Road No. 18414. The whole of the surveyed way; from the southern side of Asquith Street (Road No. 4511) to a line in prolongation eastwards of the southern boundary of Lot 76 (Office of Title Plan 3310 (Sheet 2)), as delineated and coloured brown on the said Plan.
- (b) Road No. 18415. The whole of the surveyed way; from the eastern side of Strickland Street (Road No. 5529) to the western side of Adderley Street (Road No. 5528), as delineated and coloured brown on Office of Titles Plan 3310 (Sheet 2).
- (c) Road No. 18416. The whole of the surveyed way; from the eastern side of Rochdale Road (Road No. 5530) to the western side of Strickland Street (Road No. 5529), as delineated and coloured brown on Office of Titles Plan 3310 (Sheet 1).
- (d) Road No. 18417. The whole of the surveyed way; from the eastern side of Mayfair Street to the western side of Rochdale Road (Road No. 5530), as delineated and coloured brown on Office of Titles Plan 3310 (Sheet 1).
- (e) Road No. 18418. The whole of the surveyed way; from the southern side of Asquith Street (Road No. 4511) to the northern side of Road No. 18417 as described in (d) above, as delineated and coloured brown on Office of Titles Plan 3310 (Sheet 1).
- (f) Road No. 18419. The whole of the surveyed way; from the northern side of Asquith Street (Road No. 4511) to a line in prolongation eastwards of the northern boundary of Lot 297 (Office of Titles Plan 3321), as delineated and coloured brown on the said Plan.
- (g) Road No. 18420. The whole of the surveyed way; from the northern side of Asquith Street (Road No. 4511) to a line in prolongation eastwards of the northern boundary of Lot 267 (Office of Titles Plan 3321), as delineated and coloured brown on the said Plan.
- (h) Road No. 18421. The whole of the surveyed way; from the northern side of Asquith Street (Road No. 4511) to a line in prolongation eastwards of the northern boundary of Lot 237 (Office of Titles Plan 3321), as delineated and coloured brown on the said Plan.
- (i) Road No. 18422. The whole of the surveyed way; from the northern side of Asquith Street (Road No. 4511) to a line in prolongation westwards of the northern boundary of Lot 236 (Office of Titles Plan 3321), as delineated and coloured brown on the said Plan.

Public Plan: BG34 (2) 08.23 (Perth).

4. City of Stirling (DOLA File 1424/957 V2), Road No. 10087 (Elliott Road) (Widening). All that portion of vacant Crown land as delineated and coloured mid-brown on DOLA Crown Survey Plan 17809.

Public Plan: BG34 (2) 07.32 (Perth).

5. Shire of Albany (DOLA File 1960/991). Road No. 7743 (Shepherds Lagoon Road) (Extension). All that portion of surveyed road 20.12 metres wide, including widening, commencing from the southernmost southeastern corner of Plantagenet Location 2011 and extending northeastwards and northwards along the southeastern and eastern boundaries of the said Location to the southeastern corner of the western severance of Location 1929.

Public Plan: 2227-IV N.W. and S.W. (Torbay).

6. Shire of Augusta-Margaret River (DOLA File 2675/945). Road No. 12359 (Warner Glen Road) (Extension). A strip of land, plus widening, commencing at the southern terminus of the present road and extending southwards and thence southwestwards to the northeastern side of Brockman Highway (Road No. 1372). (Widening). The whole of Sussex Location 3884, being vacant Crown land, as delineated and bordered red on DOLA Crown Survey Diagram 62002.

Public Plan: 1929-IV N.E. and S.E. (Karridale).

7. Shire of Capel (DOLA File 3298/989). Road No. 13658 (Harewoods Road) (Extension). A strip of land, commencing at the northwestern terminus of the present road and extending northwestwards to the southeastern side of Minnipup Road (Road No. 49), as delineated and coloured brown on Office of Titles Plan 3097 (Sheet 3).

Public Plan: BF30 (10) 08.05 (Bunbury).

A. A. SKINNER, Chief Executive Officer,
Department of Land Administration.

LB701

File No. 1200/1991.

Ex. Co. No. 0739.

LOCAL GOVERNMENT ACT 1960; PUBLIC WORKS ACT 1902

LAND RESUMPTION

Road Deviation—Caroling Bally Bally Road—Shire of Beverley—Road No. 104

Notice is hereby given, and it is hereby declared, that pursuant to a resolution of the Shire of Beverley passed at a meeting of the Council held on or about March 4, 1992 the several pieces or parcels of land described in the Schedule hereto, being all in the Avon District have, in pursuance of the written approval and consent of His Excellency the Governor, acting by and with the advice of the Executive Council, dated the 12th day of May 1992, being set apart, taken or resumed for the purpose of the following public work, namely: Road Deviation—Caroling Bally Bally Road—Shire of Beverley—Road No. 104.

And further notice is hereby given that the said pieces or parcels of land so set apart, taken, or resumed are marked off and more particularly described on Department of Land Administration Diagram 90372 which may be inspected at the Department of Land Administration, Perth. The additional information contained in the Schedule after land descriptions is to define locality only and in no way derogates from the Transfer of Land Act description. And it is hereby directed that the said lands shall vest in Her Majesty for an estate in fee simple in possession for the public work herein expressed, freed and discharged from all trusts, mortgages, charges, obligations, estates, interests, rights-of-way or other easements whatsoever.

Schedule

| Owner or Reputed Owner | Occupier or Reputed Occupier | Description | Area (approx.) |
|-----------------------------|------------------------------|---|----------------------|
| Mayville Pty. Ltd. Nominees | Mayville Pty. Ltd. Nominees | Portion of Avon Location 4863 being part of the Land contained in Certificate of Title Volume 1442 Folio 683. | 2 506 m ² |
| Mayville Pty. Ltd. Nominees | Mayville Pty. Ltd. Nominees | Portion of Avon Location 4420 being part of Lot 2 on Diagram 24976 and being part of the land contained in Certificate of Title Volume 1295 Folio 296. (land coloured dark brown on Diagram 90372) | 609 m ² |

Certified correct this 19th day of April 1992.

DAVID SMITH, Minister for Lands.

Dated this 12th day of May 1992.

D. K. MALCOLM, Lieutenant Governor and
Deputy of the Governor in Executive Council.

LB702

File No. 1388/1969.
Ex. Co. No. 0738.**LOCAL GOVERNMENT ACT 1960; PUBLIC WORKS ACT 1902****LAND RESUMPTION****Road Widening—McMullen Road—Road No. 15131—Shire of Northam**

Notice is hereby given, and it is hereby declared, that pursuant to a resolution of the Shire of Northam passed at a meeting of the Council held on or about January 25, 1991 the several pieces or parcels of land described in the Schedule hereto, being all in the Avon District have, in pursuance of the written approval and consent of His Excellency the Governor, acting by and with the advice of the Executive Council, dated the 12th day of May 1992, being set apart, taken or resumed for the purpose of the following public work, namely: Road Widening—McMullen Road—Road No. 15131—Shire of Northam.

And further notice is hereby given that the said pieces or parcels of land so set apart, taken, or resumed are marked off and more particularly described on Department of Land Administration Diagram 90423 which may be inspected at the Department of Land Administration, Perth. The additional information contained in the Schedule after land descriptions is to define locality only and in no way derogates from the Transfer of Land Act description. And it is hereby directed that the said lands shall vest in Her Majesty for an estate in fee simple in possession for the public work herein expressed, freed and discharged from all trusts, mortgages, charges, obligations, estates, interests, rights-of-way or other easements whatsoever.

Schedule

| Owner or Reputed Owner | Occupier or Reputed Occupier | Description | Area (approx.) |
|------------------------|------------------------------|---|--------------------|
| Mount Resources Ltd. | Mount Resources Ltd. | Portion of Avon Location 24012 and being part of Lot 17 on Plan 18042 being part of the Land contained in Certificate of Title Volume 1904 Folio 897. | 490 m ² |
| Agnew Clough Ltd. | Agnew Clough Ltd. | Portion of Avon Location 28498 being part of the land contained in Certificate of Title Volume 1781 Folio 509. (coloured brown on Diagram 90423) | 506 m ² |

Certified correct this 19th day of April 1992.

DAVID SMITH, Minister for Lands.

Dated this 12th day of May 1992.

D. K. MALCOLM, Lieutenant Governor and
Deputy of the Governor in Executive Council.

LB703

File No. 1455/1989.
Ex. Co. No. 0737.**LOCAL GOVERNMENT ACT 1960; PUBLIC WORKS ACT 1902****LAND RESUMPTION****Road Widening—River Heights Road—Shire of Augusta-Margaret River**

Notice is hereby given, and it is hereby declared, that pursuant to a resolution of the Shire of Augusta-Margaret River passed at a meeting of the Council held on or about 12 September 1991 the several pieces or parcels of land described in the Schedule hereto, being all in the Sussex District have, in pursuance of the written approval and consent of His Excellency the Governor, acting by and with the advice of the Executive Council, dated the 12th day of May 1992, been set apart, taken or resumed for the purpose of the following public work, namely: Road Widening—River Heights Road—Shire of Augusta-Margaret River.

And further notice is hereby given that the said pieces or parcels of land so set apart, taken, or resumed are marked off and more particularly described on Department of Land Administration Diagram 90292, which may be inspected at the Department of Land Administration, Perth. The additional information contained in the Schedule after the land descriptions is to define locality only and in no way derogates from the Transfer of Land Act description. And it is hereby directed that the said lands shall vest in Her Majesty for the public work herein expressed, freed and discharged from all trusts, mortgages, charges, obligations, estates, interests, rights-of-way, or other easements whatsoever.

Schedule

| Owner or Reputed Owner | Occupier or Reputed Occupier | Description | Area (approx.) |
|------------------------|------------------------------|---|------------------|
| Crown | Crown | Portion of Margaret River Lot 217 held as part of Reserve 41211 ("Public Recreation", not vested). (Coloured Mid Brown on Diagram 90292). | 2 m ² |

Certified correct this 28th day of April 1992.

DAVID SMITH, Minister for Lands.

Dated this 12th day of May 1992.

D. K. MALCOLM, Lieutenant Governor and Deputy of the Governor in Executive Council.

LB704

File No. 4963/1923.
Ex. Co. No. 0734.

LOCAL GOVERNMENT ACT 1960; PUBLIC WORKS ACT 1902

LAND RESUMPTION

Road Widening—Arthur Road—Shire of Wagin

Notice is hereby given, and it is hereby declared, that pursuant to a resolution of the Shire of Wagin passed at a meeting of the Council held on or about 16 January 1990 the several pieces or parcels of land described in the Schedule hereto, being all in the Williams District have, in pursuance of the written approval and consent of His Excellency the Governor, acting by and with the advice of the Executive Council, dated the 12th day of May 1992, been set apart, taken or resumed for the purpose of the following public work, namely: Road Widening—Arthur Road—Shire of Wagin.

And further notice is hereby given that the said pieces or parcels of land so set apart, taken, or resumed are marked off and more particularly described on Department of Land Administration L.T.O. Plan 18125, which may be inspected at the Department of Land Administration, Perth. The additional information contained in the Schedule after the land descriptions is to define locality only and in no way derogates from the Transfer of Land Act description. And it is hereby directed that the said lands shall vest in Her Majesty for the public work herein expressed, freed and discharged from all trusts, mortgages, charges, obligations, estates, interests, rights-of-way, or other easements whatsoever.

Schedule

| Owner or Reputed Owner | Occupier or Reputed Occupier | Description | Area (approx.) |
|------------------------|------------------------------|---|--------------------|
| Crown | Shire of Wagin as Vestee | Portion of Williams Location 12969 held as part of Reserve 18797 for the purpose of Recreation. | 508 m ² |

Certified correct this 19th day of April 1992.

DAVID SMITH, Minister for Lands.

Dated this 12th day of May 1992.

D. K. MALCOLM, Lieutenant Governor and Deputy of the Governor in Executive Council.

LB705

File No. 2360/990.
Ex. Co. No. 0735.

LOCAL GOVERNMENT ACT 1960; PUBLIC WORKS ACT 1902

LAND RESUMPTION

Road Widening—Corner of Williams Kondinin and Kunderning Roads—Shire of Narrogin

Notice is hereby given, and it is hereby declared, that pursuant to a resolution of the Shire of Narrogin passed at a meeting of the Council held on or about 17 May 1990 the several pieces or parcels of land described in the Schedule hereto, being all in the Williams District have, in pursuance of the written approval and consent of His Excellency the Governor, acting by and with the advice of the Executive Council, dated the 12th day of May 1992, been set apart, taken or resumed for the purpose of the following public work, namely: Road Widening—Corner of Williams Kondinin and Kunderning Roads—Shire of Narrogin.

And further notice is hereby given that the said pieces or parcels of land so set apart, taken, or resumed are marked off and more particularly described on Department of Land Administration Diagram 90007, which may be inspected at the Department of Land Administration, Perth. The additional information contained in the Schedule after the land descriptions is to define locality only and in no way derogates from the Transfer of Land Act description. And it is hereby directed that the said lands shall vest in Her Majesty for an estate in fee simple in possession for the public work herein expressed, freed and discharged from all trusts, mortgages, charges, obligations, estates, interests, rights-of-way, or other easements whatsoever.

Schedule

| Owner or Reputed Owner | Occupier or Reputed Occupier | Description | Area (approx.) |
|------------------------|------------------------------|--|----------------------|
| Russell William Ashley | Russell William Ashley | Portion of Dumberning Agricultural Area Lot 36 being part of the land contained in Certificate of Title Volume 1182 Folio 535. | 6 940 m ² |

Certified correct this 19th day of April 1992.

DAVID SMITH, Minister for Lands.

Dated this 12th day of May 1992.

D. K. MALCOLM, Lieutenant Governor and
Deputy of the Governor in Executive Council.

LB706

File No. 1656/1987.
Ex. Co. No. 0736.

LOCAL GOVERNMENT ACT 1960; PUBLIC WORKS ACT 1902

LAND RESUMPTION

Road Extension—Grindleford Drive—City of Stirling

Notice is hereby given, and it is hereby declared, that pursuant to a resolution of the City of Stirling passed at a meeting of the Council held on or about 18 October 1988 the several pieces or parcels of land described in the Schedule hereto, being all in the Perthshire District have, in pursuance of the written approval and consent of His Excellency the Governor, acting by and with the advice of the Executive Council, dated the 12th day of May 1992, been set apart, taken or resumed for the purpose of the following public work, namely: Road Extension—Grindleford Drive—City of Stirling.

And further notice is hereby given that the said pieces or parcels of land so set apart, taken, or resumed are marked off and more particularly described on Department of Land Administration L.T.O. Plans 17954 & 17955, which may be inspected at the Department of Land Administration, Perth. The additional information contained in the Schedule after the land descriptions is to define locality only and in no way derogates from the Transfer of Land Act description. And it is hereby directed that the said lands shall vest in Her Majesty for an estate in fee simple in possession for the public work herein expressed, freed and discharged from all trusts, mortgages, charges, obligations, estates, interests, rights-of-way, or other easements whatsoever.

Schedule

| Owner or Reputed Owner | Occupier or Reputed Occupier | Description | Area (approx.) |
|----------------------------------|----------------------------------|--|----------------------|
| City of Stirling | Vacant | Portion of Perthshire Location AU and being part of Lot 105 on Diagram 57045 being part of the land contained in Certificate of Title Volume 1553 Folio 494. | 1 362 m ² |
| City of Stirling | Vacant | Portion of Perthshire Location AU and being part of Lot 107 on Diagram 57046 being part of the land contained in Certificate of Title Volume 1702 Folio 293. | 4 961 m ² |
| Nicola Cianci and Iolanda Cianci | Nicola Cianci and Iolanda Cianci | Portion of Perthshire Location AU and being part of Lot 230 on Diagram 78193 being part of the land contained in Certificate of Title Volume 1883 Folio 524. | 39 m ² |
| City of Stirling | Vacant | Portion of Perthshire Location AU and being part of Lot 114 on Diagram 62707 being part of the land contained in Certificate of Title Volume 1614 Folio 491. | 134 m ² |
| Her Majesty | Vacant | Portion of Perthshire Location AU and being the right of way on Diagram 62707 remaining in Certificate of Title Volume 459 Folio 42. | 833 m ² |

Certified correct this 19th day of April 1992.

DAVID SMITH, Minister for Lands.

Dated this 12th day of May 1992.

D. K. MALCOLM, Lieutenant Governor and Deputy of the Governor in Executive Council.

Road Dedication

It is hereby notified that the Minister for Lands has approved, pursuant to section 288 of the Local Government Act, the dedication as public street the roads in the various Municipalities as described in the abovementioned resumption notices.

By Order of the Minister for Lands.

Dated this 15th day May 1992.

A. SKINNER, Executive Director.

LOCAL GOVERNMENT

LG301

LOCAL GOVERNMENT ACT 1960

SHIRE OF ESPERANCE (SPECIFIED AREA) ORDER No. 1, 1992

Made by the Lieutenant Governor and Deputy of the Governor under section 548 (4) of the *Local Government Act 1960*.

Citation

1. This Order may be cited as the *Shire of Esperance (Specified Area) Order No. 1, 1992*.

Commencement

2. This Order shall take effect on and from the date it is published in the *Government Gazette*.

Declaration of Specified Area

3. The portion of the district of the Shire of Esperance as described in the Schedule to this Order is declared to be a specified area to which section 548 (4) of the *Local Government Act 1960* applies.

Schedule A

All that portion of land bounded by lines starting from the interesection of the High Water Mark of the Southern Ocean with the eastern boundary of Esperance Location 1939, a point on a present southern boundary of the Shire of Esperance and extending northerly along that eastern boundary and onwards to a southeastern side of Dunn Rock Road; thence southwesterly and generally northwesterly along sides of that road to a southern side of Merivale Road; thence westerly along that side to the prolongation southerly of the western boundary of Location 1459; thence northerly to and along that boundary to the southern boundary of Location 1453; thence westerly along that boundary and westerly and northerly along boundaries of Location 1452 to a southern side of Fisheries Road; thence generally southeasterly along sides of that road to the prolongation southerly of the western boundary of Neridup Location 167; thence northerly to and northerly, northeasterly and southeasterly along boundaries of that location to the prolongation southwesterly of the northwestern boundary of Location 166; thence northeasterly to and along that boundary and the northwestern boundary of Location 165 to the northernmost western corner of Location 164; thence northeasterly and southeasterly along boundaries of that location to the prolongation southwesterly of the southeastern boundary of Location 160; thence northeasterly to and northeasterly and northwesterly along boundaries of that location to the southern corner of Location 161; thence northeasterly and northwesterly along boundaries of that location to the prolongation southwesterly of the northwestern boundary of Location 408; thence northeasterly to and northeasterly and easterly along boundaries of that location to the southwestern corner of Location 410; thence northerly and northeasterly along boundaries of that location to a southwestern side of Kau Rock Road; thence generally northwesterly along sides of that road to a northwestern side of Mount Ney Road; thence northeasterly along that side to the prolongation northwesterly of the northeastern boundary of Location 430 (Class A Reserve 32782); thence north to a point situate east of Dundas Location 30, a point on a present northern boundary of the Shire of Esperance and thence east, generally southeasterly, generally southwesterly and generally westerly along boundaries of that shire to the starting point.

Schedule B

Excluding those Lot and Location Numbers as listed below:

Condingup Lots 8, 9, 12, 13, 84, 95 to 99 inclusive.

Mardarbilla Location 2.

Neridup Locations 9, 162, 170 to 175 inclusive, 186, 189, 190 to 194 inclusive, 196 to 202 inclusive, 205, 207, 208, 210, 211, 270, 307, 328, 329, 331, 339, 341, 347, 365, 366, 367, 432, 433, 440, 453, 454, 464, 485.

| Neridup Location Number | Office of Titles Lot Number |
|-------------------------|-----------------------------|
| 12 | 14 |
| 12 | Part 14 |
| 12 | 24 |
| 16 | 94 |
| 16 | 96 |
| 16 | 97 |
| 16 | 99 |
| 16 | 100 |
| 16 | 101 |
| 16 | 103 |
| 16 | 104 |
| 20 | 107 |
| 20 | 126 |
| 204 | 1 |
| 340 | 1 |

By His Excellency's Command,

M. C. WAUCHOPE, Clerk of the Council.

LG302

LOCAL GOVERNMENT ACT 1960**SHIRE OF IRWIN (VALUATION AND RATING) ORDER No. 1, 1992**

Made by the Lieutenant Governor and Deputy of the Governor under the provisions of section 533 (17) of the *Local Government Act 1960*.

Citation

1. This Order may be cited as the *Shire of Irwin (Valuation and Rating) Order No. 1, 1992*.

Commencement

2. This Order shall take effect on and from 1 July, 1992.

Authorisation of Use of Gross Rental Values

3. The Council of the Shire of Irwin is authorised to use valuations on gross rental value of rateable property as designated and described in the Schedule to this Order.

Schedule

All that portion of land bounded by lines starting from the intersection of the High Water Mark of the Indian Ocean with the prolongation westerly of the northern boundary of Victoria Location 1798 and extending easterly to and easterly, southerly, westerly, again southerly and again westerly along boundaries of that location and onwards to the High Water Mark of the Indian Ocean and thence generally northwesterly along that mark to the starting point.

Department of Land Administration Public Plan: BE42/34.03 1:2 000.

By His Excellency's Command,

M. C. WAUCHOPE, Clerk of the Council.

LG303

LOCAL GOVERNMENT ACT 1960**SHIRE OF ROEBOURNE (VALUATION AND RATING)
ORDER No. 1, 1992**

Made by the Lieutenant Governor and Deputy of the Governor under the provisions of section 533 (17) of the *Local Government Act 1960*.

Citation

1. This Order may be cited as the *Shire of Roebourne (Valuation and Rating) Order No. 1, 1992*.

Commencement

2. This Order shall take effect on and from July 1, 1992.

Authorisation to use Gross Rental Values

3. The Council of the Shire of Roebourne is hereby authorised to use valuation on gross rental value for the purpose of rating the portion of the municipality which is designated and described in the Schedule to this Order.

By His Excellency's Command,

M. C. WAUCHOPE, Clerk of the Council.

Schedule

All that portion of land comprised in:

| L.A. Location No. | Crown Lease |
|---------------------|-------------|
| De Witt Location 68 | 310/1970 |

LG304

LOCAL GOVERNMENT ACT 1960

SHIRE OF KALAMUNDA (VALUATION AND RATING) ORDER No. 1, 1992

Made by the Lieutenant Governor and Deputy of the Governor under the provisions of section 533 (17) of the *Local Government Act 1960*.

Citation

1. This Order may be cited as the *Shire of Kalamunda (Valuation and Rating) Order No. 1, 1992*.

Commencement

2. This Order shall take effect on and from 1 July 1992.

Authorisation to use Gross Rental Values

3. The Council of the Shire of Kalamunda is hereby authorised to use valuations on gross rental values for the purpose of rating portions of the municipality which are designated and described in Schedule Order.

By His Excellency's Command,

M. C. WAUCHOPE, Clerk of the Council.

Schedule "A"

All that portion of land bounded by lines starting from the southeastern corner of Lot 1 of Canning Location 319, as shown on Office of Titles Diagram 14720, a point on a northwestern side of Hale Road and extending southwesterly along that side of Hale Road to the southwestern corner of Lot 22 of Canning Location 299, as shown on Office of Titles Diagram 12970; thence northwesterly along the southwestern boundary of that Lot to the southeastern boundary of Lot 55, as shown on Office of Titles Diagram 71851; thence southwesterly and northwesterly along boundaries of that Lot to the southwestern corner of Lot 56, as shown on Office of Titles Diagram 71852; thence generally northwesterly along the southwestern boundaries of that Lot 56, Lot 100 as shown on Office of Titles Diagram 78338, Lot 80 as shown on Office of Titles Diagram 74192, part Lot 12 as shown on Office of Titles Plan 3781 and Lot 27 as shown on Office of Titles Diagram 60246 and onwards to the southernmost southwestern corner of Lot 100 of Swan Locations 31 and 32, as shown on Office of Titles Diagram 72027; thence generally northwesterly and generally northeasterly along boundaries of that Lot to the southernmost western corner of Lot 46 of Location 31 as shown on Office of Titles Plan 2302; thence generally northeasterly along boundaries of that Lot to its northern corner; thence southeasterly along the northeastern boundaries of Lots 46, 47 and 48, as shown on Office of Titles Plan 2302 and Lot 2, as shown on Office of Titles Diagram 70038 to its northeastern corner; thence southwesterly, northwesterly, northeasterly, again northwesterly, again southwesterly along boundaries of that Lot and onwards to the northeastern boundary of Lot 27, as shown on Office of Titles Plan 2302; thence southeasterly along that boundary and northeasterly along boundaries of Lots 26 and 25, to a northwestern boundary of Canning Location 319; thence southwesterly along that boundary to the northern corner of Lot 57, as shown on Office of Titles Diagram 26704; thence southeasterly along the northeastern boundaries of that Lot and Lot 58, Lots 56 and 55, as shown on Office of Titles Diagram 21604 and Lot 1 as shown on Office of Titles Diagram 14720 to the starting point.

Schedule "B"

All that portion of land bounded by lines starting from the southeastern corner of Lot 1 of Swan Location 1380, as shown on Office of Titles Diagram 48086 and extending northerly along the eastern boundary of that Lot to a southeastern boundary of the proposed Midland Junction Welshpool Railway and Road Diversion, as shown on Office of Titles Plan 7493; thence northeasterly along that boundary to the southwestern corner of Lot 16 of Location 1311, as shown on Office of Titles Diagram 80681; thence southeasterly, generally northeasterly and northwesterly along boundaries of that Lot to the southeastern corner of Lot 15, as shown on Office of Titles Diagram 48901; thence northeasterly and southwesterly along boundaries of that Lot to the southwestern corner of Lot 12 of Location 710, as shown on Office of Titles Diagram 44422; thence northeasterly and southeasterly along boundaries of that Lot to the southwest-

ern corner of part Lot 9 of Location 1360, as shown on Office of Titles Diagram 43288; thence generally northeasterly to the northernmost northwestern corner of that Lot, a point on a southwestern side of Kalamunda Road; thence southeasterly along sides of that Road to a northern corner of Lot 50, as shown on Office of Titles Diagram 43980; thence generally southwesterly, generally northwesterly and southeasterly along boundaries of that Lot to the western corner of Lot 13 of Location 1311, as shown on Office of Titles Diagram 43769; thence southeasterly along the southwestern boundary of that Lot to a northwestern side of Wittenoom Road; thence southwesterly along that side to the prolongation southeasterly of the northeastern boundary of Lot 1 of Location 1380, as shown on Office of Titles Diagram 69068; thence northwesterly to and along that boundary and southwesterly along the northwestern boundary of that Lot and onwards to the starting point.

LG305

LOCAL GOVERNMENT ACT 1960
SHIRE OF ASHBURTON, SHIRE OF EAST PILBARA
AND TOWN OF PORT HEDLAND (DISTRICT AND WARD BOUNDARIES)
ORDER No. 1, 1992

Made by the Lieutenant Governor and Deputy of the Governor under the provisions of section 12 of the *Local Government Act 1960*.

Citation

1. This Order may be cited as the *Shire of Ashburton, Shire of East Pilbara and Town of Port Hedland (District and Ward Boundaries) Order No. 1, 1992*.

Alteration of District Boundaries

2. The boundaries of the districts of the Shire of Ashburton, Shire of East Pilbara and Town of Port Hedland are hereby altered by—

- (i) severing from the district of the Shire of Ashburton the land described in Schedules A and B to the Order and annexing that land to the Shire of East Pilbara;
- (ii) severing from the district of the Shire of East Pilbara the land described in Schedule C to the Order and annexing that land to the Shire of Ashburton; and
- (iii) severing from the district of the Town of Port Hedland the land described in Schedule D to the Order and annexing that land to the Shire of East Pilbara.

Alteration of Ward Boundaries

3. The boundaries of the Tableland Ward of the Shire of Ashburton and the Central Ward of the Shire of East Pilbara are hereby altered by—

- (i) severing the land described in Schedules A and B to the Order from the Tableland Ward of the Shire of Ashburton and annexing that land to the Central Ward of the Shire of East Pilbara;
 - (ii) severing the land described in Schedule C to the Order from the central Ward of the Shire of East Pilbara and annexing that land to the Tableland Ward of the Shire of Ashburton;
- and
- (iii) severing the land described in Schedule D to the Order from the district of the Town of Port Hedland and annexing that land to the Central Ward of the Shire of East Pilbara.

By His Excellency's Command,

M. C. WAUCHOPE, Clerk of the Council.

Schedule A

All that portion of land bounded by lines starting from a southwestern corner of Reserve 31427, a point on a present western boundary of the Shire of Ashburton and extending easterly, southerly, westerly, again southerly, again westerly, again southerly, again easterly, northerly, again easterly and again southerly along boundaries of that reserve to the southernmost southern boundary of Late Pastoral Lease 394/802, a point on a present southern

boundary of the Shire of Ashburton and thence easterly, northerly, again easterly, southerly, again easterly, again northerly, again easterly, again northerly, northwesterly, westerly, again southerly, again easterly and again southerly along boundaries of that shire to the starting point.

Area: About 86 100 ha.

Department of Land Administration Public Plan: Pyramid 1:250 000.

Schedule B

All that portion of land bounded by lines starting from the southernmost southeastern corner of Forrest Location 20 (Reserve 21802), a point on a present eastern boundary of the Shire of Ashburton and extending westerly and northerly along boundaries of that location and generally westerly along northern boundaries of Location 218 (Pastoral Lease 3114/1047—Mulga Downs) to the southeastern corner of Location 207 (Pastoral Lease 3114/1173—Hooley); thence northerly and westerly along boundaries of that location and westerly along the easternmost northern boundary of Peawah Location 45 (Pastoral Lease 3114/1173—Hooley) to the southernmost southeastern corner of Class A Reserve 31429; thence northerly, westerly, again northerly, easterly and again northerly along boundaries of that reserve to a line passing through Survey Marks V36 and B3, a point on a present northern boundary of the Shire of Ashburton and thence generally southeasterly along boundaries of that shire to the starting point.

Area: About 74 700 ha.

Department of Land Administration Public Plans: Marble Bar & Roy Hill 1:250 000's.

Schedule C

All that portion of land bounded by lines starting from the intersection of the southernmost southern boundary of Late Pastoral Lease 394/802 with a western boundary of Reserve 31427, a point on a present northern boundary of the Shire of East Pilbara and extending southerly, easterly, again southerly, westerly, again southerly, again easterly, again southerly, again easterly, northerly, again easterly, again southerly, again easterly and again southerly along boundaries of that reserve to a line passing through Survey Marks V36 and B3, a point on a present southern boundary of the Shire of East Pilbara and thence generally westerly, northerly and easterly along boundaries of that shire to the starting point.

Area: About 38 230 ha.

Department of Land Administration Public Plans: Pyramid & Marble Bar 1:250 000's.

Schedule D

All that portion of land bounded by lines starting from the northernmost northwestern corner of Reserve 31427, a point on a present western boundary of the Town of Port Hedland and extending easterly, southerly, again easterly and again southerly along boundaries of that reserve to the southwestern corner of Peawah Location 54 (Pastoral Lease 3114/1197—Indee), a point on a present southwestern boundary of the Town of Port Hedland and thence northwesterly and northerly along boundaries of that town to the starting point.

Area: About 30 750 ha.

Department of Land Administration Public Plan: Roebourne & Pyramid 1:250 000's.

LG306

DOG ACT 1976

The Municipality of the City of Nedlands

By-Law Relating to Dogs

In pursuance of the powers conferred upon it by the abovementioned Act and of all other powers enabling it, the Council of the abovementioned Municipality hereby records having resolved on 5 December, 1991 to make and submit for confirmation by the Governor the following amendment to its By-law Relating to Dogs, Number 23, which was published in the *Government Gazette* on 3 December, 1982, and amended from time to time.

The By-law is amended as follows:

1. Add to Clause 15 the following subclauses:

- “ (h) Karella Street playground Lot 164 Smyth Road;
- (i) Leura Street playground Lot 300 Leura Street;
- (j) Campsie Street playground Lot 46 Campsie Street ”

2. Delete Clause 16 and substitute the following:

" 16. All reserves vested in Council for the purpose of recreation, with the exception of reserve numbers 23729, A27250, A20838, Lot Number 254 Strickland Street, Lot 164 Smyth Road, Lot 300 Leura Street and Lot 46 Campsie Street are designated as dog exercise areas for the purpose of the Dog Act 1976 and, except when the reserve is being used for a Council approved activity, may be used for that purpose.

The exercising of dogs in dog exercise areas shall be subject to the provisions of the Dog Act. "

Dated this 10th day of April 1992.

The Common Seal of the City of Nedlands was hereunto affixed by Authority of a resolution of Council in the presence of:

D. C. CRUICKSHANK, Mayor.

N. G. LEACH, Town Clerk.

Recommended—

DAVID SMITH, Minister for Local Government.

Approved by His Excellency the Lieutenant Governor and Deputy of the Governor in Executive Council this 12th day of May, 1992.

M. C. WAUCHOPE, Clerk of the Council.

LG307

LOCAL GOVERNMENT ACT 1960

Shire of Albany

By-laws Relating to Unkempt Land

In pursuance of the powers conferred upon it by the abovementioned Act and of all other powers enabling it, the Council hereby records having resolved on 23rd October, 1991 to make and submit for Confirmation by the Lieutenant-Governor and Administrator the following By-laws.

1. By-laws relating to clearing of land and removal of refuse, rubbish and disused material.

2. In these By-laws—

"Council" means the Council of the Municipality of the Shire of Albany.

"Shire Clerk" means the duly appointed Shire Clerk of the Shire of Albany.

"district" means the district of the Shire of Albany.

3. If there is—

(a) On any vacant land within the district any trees, scrub, undergrowth or rubbish; or

(b) On any land within the district any refuse, rubbish or disused material, whether of the same kind or a different kind from that here specified;

which in the opinion of the Council is likely to affect adversely the value of adjoining property or the health, comfort or convenience of the inhabitants thereof, the Council may cause notice under the hand of the Shire Clerk to be served on the owner or occupier of such land requiring him within the time specified in such notice to clear the land of such trees, scrub, undergrowth, refuse or rubbish or remove such refuse, rubbish or disused material from such land.

4. Every owner or occupier of land upon whom a notice is served under By-law 3 of these By-laws shall comply with such notice within the time therein specified or in that time give satisfactory reason why the materials should be retained or be given extra time in which to comply and any owner or occupier of land who fails to comply with the terms of the notice so served commits an offence.

5. Where the owner or occupier does not clear the land or remove the refuse, rubbish or disused material as required by the notice given by the Council, the Council may without payment or any compensation in respect thereof, clear or remove it and dispose of it at the expense of, and recover in a court of competent jurisdiction the amount of the expense, from the owner or occupier to whom the notice was given.

Any person who fails to comply with any notice served under By-law 3 of these By-laws commits an offence against these By-laws and on conviction shall be liable to a penalty commensurate with the Act section 190 (7) (i) and (ii).

Dated this 10th day of March 1992.

The Common Seal of the Shire of Albany was hereto affixed by authority of a resolution of the Council in the presence of:—

C. G. P. AYRES, President.

D. J. CUNNINGHAM, Shire Clerk.

Recommended:—

DAVID SMITH, Minister for Local Government.

Approved by the Lieutenant Governor and Deputy of the Governor in Executive Council this 12th day of May 1992.

M. C. WAUCHOPE, Clerk of the Council.

LG308

**AGRICULTURE AND RELATED RESOURCES PROTECTION ACT 1976;
LOCAL GOVERNMENT ACT 1960**

Municipality of the Shire of Dardanup

By-laws Relating to Pest Plants

In pursuance of the powers conferred upon it by the abovementioned Act and of all other powers enabling it, the Council of the abovementioned Municipality hereby records having resolved on 27th November, 1991, to make and submit for confirmation of the Governor the following by-laws:—

1. These by-laws may be cited as the "Shire of Dardanup Pest Plant By-laws".
2. In these by-laws, unless the contrary intention appears:—
 - "Council" means Council of the Municipality of the Shire of Dardanup.
 - "district" means the district of the Council.
 - "pest plant" means a plant described as a pest plant by By-law 4 of these by-laws.
3. These by-laws apply in respect of the district.
4. Every plant described in the First Schedule to these by-laws is a pest plant.
5. (1) The Council may serve on the owner or occupier of private land within the district, a duly completed notice in the form of the Second Schedule to these by-laws requiring him to destroy, eradicate or otherwise control any pest plant on that land;
 - (2) A person served with a notice under sub-by-law (1) of this by-law shall comply with that notice within the time and in the manner specified therein.
6. Where a person fails to comply with a notice under By-law 5 of these by-laws served upon him, the Council may—
 - (a) without payment of any compensation in respect thereof, destroy, eradicate or control, as the case may be, any pest plant the destruction, eradication or control of which was required by the notice; and
 - (b) recover in a court of competent jurisdiction from the person to whom the notice is directed, the amount of the expense of such destruction, eradication or control.

First Schedule
PEST PLANTS

Common Name; Scientific Name.

Naturalized Pampas Grass; *Cortaderia Selloana*.

Second Schedule

Agriculture and Related Resources Protection Act 1976
Shire of Dardanup Pest Plant By-laws
PEST PLANT NOTICE

No.

To
(Full names)

of
(Address)

You are hereby given notice under the above by-laws that you are required to
.....
(here specify whether required to destroy, eradicate or otherwise control)
the pest plant—

.....
(Common Name) (Scientific Name)

on
(here specify the land)

of which you are the
(owner or occupier)

This notice may be complied with by
.....
(here specify manner of achieving destruction, eradication or control)

Such measures shall be commenced not later than
(date)

and shall be completed by
(date)

Upon failure to comply with this notice within the times specified, the Council may destroy, eradicate or control, as the case may be, any specified pest plant at your expense, and if necessary recover the same in a court of competent jurisdiction.

Date of service of notice
Signature of person authorised by the Council of the Municipality of the Shire of Dardanup

.....

Dated the 5th day of March 1992.

The Common Seal of the Shire of Dardanup was hereto affixed by Authority of the Council in the presence of—

N. J. KALAF, President.

C. J. SPRAGG, Shire Clerk.

Recommended—

DAVID SMITH, Minister for Local Government.

Confirmed by the Lieutenant Governor and Deputy of the Governor in Executive Council this 12th day of May 1992.

M. C. WAUCHOPE, Clerk of the Council.

LG309

LOCAL GOVERNMENT ACT 1960*Municipality of the City of Fremantle*

By-laws relating to the revocation of existing City of Fremantle By-laws.

In pursuance of the powers conferred upon it by the abovementioned Act and of all other powers enabling it, the Council of the abovementioned Municipality hereby records having resolved on the sixteenth day of December 1991, to make and submit for confirmation by the Governor the following By-laws.

All By-laws of the City of Fremantle made under the Local Government Act excluding these listed hereunder are hereby repealed—

| | Date of Gazettal (as amended) |
|---|----------------------------------|
| Cellar Flaps | 16 October 1953 |
| Old Fridges | 4 October 1962 |
| Noises | 31 October 1986 |
| Parking Facilities | 17 August 1990 |
| Porticoes, Projections, Verandahs | 20 August 1954 |
| Parks, Recreation Grounds & Public Reserves | 6 December 1985 |
| Signs, Hoardings & Bill Posting Model By-laws | 11 April 1980 |
| Regulating & Controlling of the Use & Misuse of Streets | 31 August 1962 |
| Swimming Pools | 13 January 1971 |
| Trading in Public Places | 10 January 1986 |
| Library | 2 March 1956 |
| Caravan Parks & Camping Grounds | 17 November 1989 |
| Building Line | 16 March 1928 |
| Clearing of Vacant Land | 12 December 1962 |
| Cleansing of Footpaths | 9 February 1951 |
| Holiday Accommodation | 12 June 1987 |
| Regulating the Planting of Lawns & Gardens in Streets | 10 December 1964 |

Dated this 20th day of March 1992.

The Common Seal of the City of Fremantle was hereunto affixed in the presence of—

JOHN A. CATTALINI, Mayor.
M. J. CAROSELLA, Town Clerk.

Recommended—

DAVID SMITH, Minister for Local Government.

Approved by the Lieutenant Governor and Deputy of the Governor in Executive Council this 12th day of May 1992.

M. C. WAUCHOPE, Clerk of the Council.

LG310

LOCAL GOVERNMENT ACT 1960*Municipality of the City of Belmont*

By-laws Relating to the Conduct of Proceedings and the Business of the Council

In pursuance of the powers conferred upon it by the abovementioned Act and of all other powers enabling it, the Council of the abovementioned Municipality hereby records having resolved on the sixteenth day of December 1991, to make and submit for confirmation by the Governor the following amendment to the By-laws published in the *Government Gazette* on 31st December, 1982:

Delete Clause 20 and under the heading "Minute Book" substitute—

" 20. The pasting or otherwise permanently affixing the minutes into a book shall be sufficient recording of the minutes in the minute book. "

Dated this twelfth day of March, 1992.

The Common Seal of the City of Belmont was hereunto affixed in the presence of:

P. P. PARKIN, Mayor.
B. R. GENONI, Town Clerk.

Recommended:—

DAVID SMITH, Minister for Local Government.

Approved by the Lieutenant Governor and Deputy of the Governor in the Executive Council this 12th day of May 1992.

M. C. WAUCHOPE, Clerk of the Council.

LG401

SHIRE OF NANNUP

Acting Shire Clerk

It is hereby notified that Mr Douglas A. Walker has been appointed Acting Shire Clerk for the Shire of Nannup commencing 18th May 1992, until further notice.

The appointment of Mr Kevin J. Waddington is hereby cancelled as of the 17th May 1992.

J. R. BROCKMAN, President.

LG402

DOG ACT 1976**SECTION 18 (2)**

Colour of Registration Tags

1. The Minister for Local Government hereby orders, under section 18 (2) of the Dog Act 1976, that the colour specified in the following table for a registration period shall be the colour of registration tags issued under section 16 (6) of the Act for that period.

Table

Registration Period Ending; Colour.

31 October, 1993; Green.

31 October, 1994; Yellow.

31 October, 1995; Red.

DAVID SMITH, Minister for Local Government.

LG403

LOCAL GOVERNMENT SUPERANNUATION ACT 1980**NOTICE**

I, David Lawrence Smith, being the Minister defined in section 3 of the Local Government Superannuation Act 1980, do hereby declare, pursuant to section 5 of the aforesaid Act, that the body known as the Federated Municipal and Shire Council Employees Union of Australia (WA Division) is deemed to be a corporation for the purposes of the Local Government Superannuation Act on and from the fifteenth day of May nineteen hundred and ninety two.

DAVID SMITH, Minister for Local Government.

LG404

LOCAL GOVERNMENT GRANTS ACT**APPOINTMENT OF MEMBERS**

Department of Local Government,
Perth 12 May 1992.

LG: 62/76 V3.

It is hereby notified for public information that the Lieutenant Governor and Deputy of the Governor has, under the provisions of section 5 of the Local Government Grants Act, appointed to the Western Australian Local Government Grants Commission established under that Act on the nomination of the Executive Director for Local Government, John Anthony Lynch, being an officer of the Department of Local Government of the State, to be Deputy Chairman and member for a period expiring on July 31, 1992.

JOHN LYNCH, Executive Director.

LG405

LOCAL GOVERNMENT ACT 1960

Shire of Swan

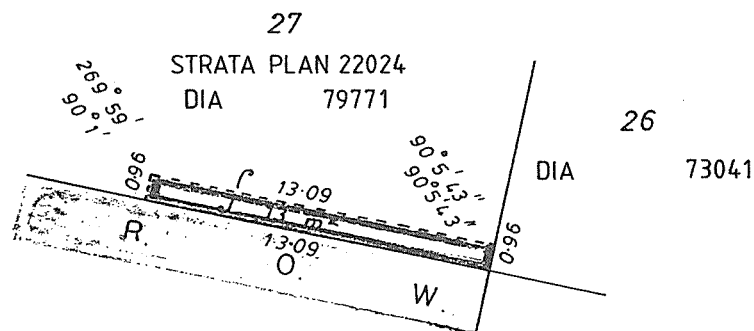
Closure of Private Street

Department of Local Government,
Perth, 6 May 1992.

LG: SW4-13S.

It is hereby notified for public information that His Excellency the Governor has approved under the provisions of section 297A of the Local Government Act 1960, the resolution passed by the Shire of Swan that the private street which is described as being portion of Swan Location 16, being portion of the land coloured brown on Diagram No. 67855 and being portion of the Land contained in Certificate of Title Vol. 1712 Fol. 928 be closed, and the land contained therein be amalgamated with adjoining Lot 27 Victoria Street, Midland, as shown in the Schedule hereunder.

DIAGRAM No. 82433



Compiled From Diagram 73041 & 79771

STEPHEN COLE, Director Local Government Services.

LG901

LOCAL GOVERNMENT ACT 1960

City of South Perth

Notice of Intention to Borrow

Proposed Loan (No. 194) of \$109 000

Pursuant to section 610 of the Local Government Act 1960, the City of South Perth hereby gives notice that it proposes to borrow money by the sale of debenture, repayable at the office of the Lender, on the following terms and conditions—

Amount—\$109 000.

Repayment—Quarterly instalments on principal and interest.

Purpose—Recreation Pavilion Extensions and Upgrade for Collier Pavilion and Salter Point Seascouts.

Plans, specifications and estimates as required by section 609 of the Act are available for inspection at the office of the Council during normal office business hours for thirty five (35) days after publication of this notice.

Dated this 15th day of May 1992.

L. L. METCALF, Chief Executive.

LG902

LOCAL GOVERNMENT ACT 1960

City of Rockingham

Notice of Intention to Borrow

Proposed Loan No. 194 of \$300 000

Pursuant to section 610 of the Local Government Act 1960, the Council of the City of Rockingham gives notice that it proposes to borrow money by the sale of a debenture on the following terms and for the following purpose—

Three Hundred Thousand Dollars for a period of fifteen years at ruling interest rates, repayable at the office of the Council, Rockingham, by half yearly instalments of principal and interest.

Purpose—Golden Bay Community Recreation Centre.

Plans, specifications and estimates required by section 609 are open for the inspection of ratepayers at the offices of the Council during business hours for thirty five days from publication of this notice.

L. E. SMITH, Mayor.
G. G. HOLLAND, Town Clerk.

LG903

LOCAL GOVERNMENT ACT 1960

City of South Perth

Notice of Intention to Borrow

Loan No. 197

Pursuant to section 610A of the Local Government Act 1960, the City of South Perth hereby gives notice that it proposes to borrow money by the sale of a debenture, repayable at the office of the Lender, on the following terms and conditions.

Amount—\$166 000.

Repayment—Quarterly instalments of principal and interest.

Purpose—The liquidation of Loan Nos. 155 and 165.

Dated this 15th day of May 1992.

L. L. METCALF, Chief Executive.

MAIN ROADS

MA501

MR 42-84-F

MAIN ROADS ACT 1930; PUBLIC WORKS ACT 1902

Notice of Intention to Take or Resume Land

The Minister for Works hereby gives notice, in accordance with the provisions of section 17 (2) of the Public Works Act 1902 that it is intended to take or resume under section 17 (1) of that Act the pieces or parcels of land described in the Schedule hereto and being all in the Pinjarra District, for the purpose of the following public works namely, widening of the Mandurah-Pinjarra Road (18.80-19.50 SLK) and that the said pieces or parcels of land are marked off on Plan MRD WA 9002-289-1, 9002-291-1 and 9002-292-1 which may be inspected at the office of the Commissioner of Main Roads, Waterloo Crescent, East Perth.

Schedule

| No. | Owner or Reputed Owner | Occupier or Reputed Occupier | Description | Area (approx.) |
|-----|---|--|--|-------------------|
| 1. | Trustees of the Public Education Endowment | Trustees of the Public Education Endowment | Portion of Pinjarra Town Lot 145 and being part of the land comprised in Certificate of Title Volume 569 Folio 2 | 25 m ² |
| 2. | The Trustees of Murray Lodge No. 69 Grand Lodge of WA | Commissioner of Main Roads | Portion of Pinjarra Town Lot 42 and being part of the land comprised in Certificate of Title Volume 1051 Folio 717 | 25 m ² |
| 3. | Uniting Church in Australia Property Trust (WA) | Commissioner of Main Roads | Portion of Pinjarra Town Lot 56 and being part of the land comprised in Certificate of Title Volume 1063 Folio 634 | 25 m ² |

D. R. WARNER, Director Corporate Services,
Main Roads.

MARINE AND HARBOURS**MH401****WESTERN AUSTRALIAN MARINE ACT 1982
DEPARTMENT OF MARINE AND HARBOURS**

It is hereby notified that His Excellency the Governor in Executive Council has approved in accordance with section 117 of the Western Australian Marine Act 1982, the appointments of Barry Malcolm Bickley and John Raymond Phillips as Inspectors.

STUART HICKS, General Manager.

MINES**MN401****PETROLEUM ACT 1967
EXPIRY OF EXPLORATION PERMIT No. EP 324**

Notice is hereby given that Exploration Permit No. EP 324 expired on 4 April 1992.

IAN FRASER, Director Petroleum Division,
Department of Mines.

MN402**MINING ACT 1978****Notice of Application for an Order for Forfeiture**

Department of Mines,
Mt Magnet, 29th April 1992.

In accordance with regulation 49 (2) (c) of the Mining Act 1978, notice is hereby given that the following licences are liable to forfeiture under the provisions of section 96 (1) (a) for breach of covenant, viz. non-payment of rent.

S. A. HEATH, Warden.

To be heard in the Warden's Court Mt Magnet on the 23rd June 1992.

MURCHISON MINERAL FIELD*Mt Magnet District*

P58/648—Leeds, Tony Alvin.

P58/649—Leeds, Tony Alvin.

P58/751—Menzel, Bruce Walter; Mitchell, Albert Edward; O'Meara, Denis William.

P58/752—Menzel, Bruce Walter; Mitchell, Albert Edward; O'Meara, Denis William.

YALGOO MINERAL FIELD

L59/27—West Gems & Minerals Pty Ltd.

MN403**MINING ACT 1978****Notice of Application for an Order for Forfeiture**

Department of Mines,
Coolgardie WA 6429.
5 May 1992.

In accordance with Regulation 49 (2) (c) of the Mining Act 1978, notice is hereby given that the licences are liable to forfeiture under the provisions of section 96 (1) (a) for breach of covenant, viz. non payment of rent.

P. MALONE, Warden.

To be heard in the Warden's Court Coolgardie on the 7th day of July 1992.

COOLGARDIE MINERAL FIELD*Coolgardie District***Miscellaneous Licence**

15/128—Spargoville Nickel Pty. Ltd.

Prospecting Licences

15/2334—Lowe, Clarence Arnold; Milling, Phillip Scott.

15/2335—Lowe, Clarence Arnold; Milling, Phillip Scott.

15/2336—Lowe, Clarence Arnold; Milling, Phillip Scott.

15/2512—A-Cap Development Ltd.

15/2933—Edwards, William; Major, George.

15/2936—Mutzig, Edward Robert.

*Kunanalling District***Miscellaneous Licences**

16/41—Butchart, Robert Gordon; Goode, William.

16/42—Mason, Berric Joseph; Radisich, Dennis.

MN404

MINING ACT 1978

Department of Mines,
Perth.

I hereby declare in accordance with the provisions of section 99 (1) (a) of the Mining Act 1978 that the undermentioned exploration licences are forfeited for breach of covenant, *viz.* non compliance with expenditure conditions, and prior right of application granted under section 100.

GORDON HILL, Minister for Mines.

GASCOYNE MINERAL FIELD

Exploration Licence 09/386—Diamond Resources NL.
Exploration Licence 09/389—Diamond Resources NL.
Exploration Licence 09/390—Diamond Resources NL.
Exploration Licence 09/391—Diamond Resources NL.

MN405

MINING ACT 1978

Department of Mines,
Perth.

I hereby declare in accordance with the provisions of section 99 (1) (a) of the Mining Act 1978 that the undermentioned gold mining leases and mining lease are forfeited for breach of covenant, *viz.* non compliance with expenditure conditions, and prior right of application granted under section 100.

GORDON HILL, Minister for Mines.

WEST PILBARA MINERAL FIELD

Gold Mining Lease 47/401—Zymron Pty. Ltd.
Gold Mining Lease 47/402—Zymron Pty. Ltd.
Mining Lease 47/170—Zymron Pty. Ltd.

MN406

MINING ACT 1978

Notice of Application for an Order for Forfeiture

Department of Mines,
Kalgoorlie WA 6430.

In accordance with Regulation 49 (2) (c) of the Mining Act 1978, notice is hereby given that the Miscellaneous Licence is liable to forfeiture under the provisions of section 96 (1) (a) for breach of covenant, *viz.* non payment of rent.

P. G. MALONE, Warden.

To be heard in the Warden's Court, Kalgoorlie on the 3rd of July 1992.

NORTH COOLGARDIE MINERAL FIELD

Ularring District

30/34—Metall Mining Australia Pty. Ltd.

MN407

MINING ACT 1978

Notice of Application for an Order for Forfeiture

Department of Mines,
Marble Bar, WA 6760.

In accordance with regulation 49 (2) (c) of the Mining Act 1978, notice is hereby given that the following licence is liable to forfeiture under the provisions of section 96 (1) (a) for breach of covenant, viz. non-payment of rent.

WARDEN.

To be heard in the Warden's Court Marble Bar on the 19th of June 1992.

WEST PILBARA MINERAL FIELD

Prospecting Licence

47/789—Dey, Richard Monoj; Fitzpatrick, Martin Francis.

OCCUPATIONAL HEALTH SAFETY AND WELFARE

OA401

OCCUPATIONAL HEALTH, SAFETY AND WELFARE ACT 1984

Notice is hereby given that the following amendments to procedures* have been approved by the Commissioner for Occupational Health, Safety and Welfare for the purpose of regulation 312 of the Occupational Health, Safety and Welfare Regulations 1988.

*Published in the *Government Gazette* of 11 November, 1988 at pp. 4475. For amendments to 22 April 1992, see *Gazette* of 10 August 1990 at p. 3895 and 3 May 1991 at pp 1989.

Approved Procedure for Collection of Data by a Noise Officer amended.

The title of the Approved Procedure for Collection of Data by a Noise Officer is amended by addition of the following, after "Officer":—

"(In Workplaces Other Than Music Entertainment Venues)"

Approved Procedure for Collection of Data by a Noise Officer In Music Entertainment Venues.

The following procedure is approved in respect of music entertainment venues, which are defined as venues with employees present where live or recorded music is being played for entertainment purposes at levels which are likely to exceed the "action level", (as defined in regulation 304 of the Occupational Health, Safety and Welfare Regulations 1988).

**"APPROVED PROCEDURE FOR COLLECTION OF DATA
BY A NOISE OFFICER IN MUSIC ENTERTAINMENT VENUES**

In collecting data for the preparation of a noise report, the Noise Officer shall—

- (a) arrange to conduct sound level measurements during a performance (or performances) or rehearsal for which the "music level" is within 5 dB of the highest "music level" likely to be generated within the venue, with an average crowd in attendance, under typical conditions;
- (b) establish a "reference position" within the venue from which point the "music level" of any future performance can be measured for comparative purposes;
- (c) measure the "music level" ($L_{Aeq,T(M)}$) of the performance over a representative portion of the duration of the performance and simultaneously measure "received noise" ($L_{Aeq,T(R)}$) at employee locations where this is likely to be above 90 dB(A);
- (d) calculate "room loss" for each employee location where "received noise" is above 90 dB(A), by arithmetically subtracting "received noise" ($L_{Aeq,T(R)}$) from "music level" ($L_{Aeq,T(M)}$);
- (e) calculate "8-hour exposure" ($L_{Aeq,8h}$) for each employee location where $L_{Aeq,T(R)}$ is above 90 dB(A);
- (f) delineate all areas where L_{peak} exceeds 140 dB(lin);
- (g) use approved sound measurement equipment which has been calibrated by an approved method at an approved calibration laboratory within the 24 months preceding each day of use;
- (h) check the sound measurement equipment with a reference sound source immediately before and after measurements are taken and reject results if a discrepancy of more than 1 dB or 10 percent of the reference noise dose is found;
- (i) assess the adequacy of the noise reduction afforded by any personal hearing protectors already in use and if inadequate, recommend alternative protectors which are adequate; and
- (j) complete the Results Table for Noise Levels in Music Entertainment Venues in the approved format.

Approved Format for Results Table for Noise Levels in Music Entertainment Venues

The following Results Table format is approved:—

**RESULTS TABLE FOR NOISE LEVELS
IN MUSIC ENTERTAINMENT VENUES**

Test Location: Date of Tests:
 Type/Title of Musical Work:
 Name of Performing Group:
 "Music Level", $L_{Aeq,T(M)}$: dB(A) Performance Duration:hr
 Location of "Reference Position":
 Area Where Peak Noise Level Exceeds 140dB(lin):

| Employee location or occupation | "Received Noise" $L_{Aeq,T(R)}$ dB(A) | "Room Loss" dB | "8-hour Exposure" $L_{Aeq,8h}$ dB(A) | C-Weighted Noise Level $L_{Ceq,T(R)}$ dB(C) | Recommended Hearing Protection | Attenuated Noise Level dB(A) |
|---------------------------------|---|-------------------|--|---|--------------------------------|---------------------------------|
| | | | | | | |

This information should be made available to all employees".

NEIL BARTHOLOMAEUS, Commissioner for Occupational Health,
Safety and Welfare.

PLANNING AND URBAN DEVELOPMENT

PD401

TOWN PLANNING AND DEVELOPMENT ACT 1928

SHIRE OF SANDSTONE INTERIM DEVELOPMENT ORDER No. 1

Ref: 26/9/2/1.

Notice is hereby given that in accordance with the provisions of Sub-Section (2) of section 7B of the Town Planning and Development Act 1928, and by direction of the Hon Minister for Planning a summary as set out hereunder of the Shire of Sandstone Interim Development Order No. 1 made pursuant to the provisions of section 7B of that Act is published for general information.

The Minister for Planning has made copies of this Order available for inspection by any person free of charge at the offices of the Department of Planning and Urban Development, Albert Facey House, 469-489 Wellington Street, Perth, and Suite 2, Geraldton Shopping Centre, Chapman Road, Geraldton and at the offices of the Shire of Sandstone, during normal office hours.

Summary

1. The Shire of Sandstone Interim Development Order No. 1 contains provisions *inter alia*:
 - (a) That the Order applies to that part of the Shire of Sandstone specified in the Order.
 - (b) That, subject as therein stated, the Sandstone Shire Council is the authority responsible for its administration.
 - (c) That the carrying out of certain development on land within the scope of the Order without approval as stated therein is prohibited.
 - (d) Relating to the application for, and grant of approval for, development other than development permitted by the Order.
 - (e) Relating to development by a public authority.
 - (f) Relating to certain development permitted by this Order.
 - (g) Relating to the continuance of the lawful use of land and buildings.
 - (h) Relating to appeals against refusal of approval for development or against conditions subject to which approval to carry out development is granted.
2. The Order has effect from and after the publication of this Summary in the *Government Gazette*.

R. M. GRAHAM, Shire Clerk.

PD402**TOWN PLANNING AND DEVELOPMENT ACT 1928
SCHEME AMENDMENT AVAILABLE FOR INSPECTION***City of Armadale*

Town Planning Scheme No. 2—Amendment No. 83

Ref: 853/2/22/4, Pt. 83.

Notice is hereby given that the City of Armadale has prepared the abovementioned scheme amendment for the purpose of:

1. Rezoning a 5 000 m² portion of Lot 2 Ranford Road, Forrestdale from "Rural C" to "Special Use—Animal and Agricultural Supplies".
2. Amending the Scheme Text accordingly by inserting a new entry in the Special Use Table in sequential order of established presentation of "Special Use—Animal and Agricultural Supplies".

Plans and documents setting out and explaining the scheme amendment have been deposited at Council Offices, 7 Orchard Avenue, Armadale and at the Department of Planning and Urban Development, Albert Facey House, 469-489 Wellington Street, Perth, and will be available for inspection during office hours up to and including 26 June 1992.

Submissions on the scheme amendment should be made in writing on Form No. 4 and lodged with the undersigned on or before 26 June 1992.

This amendment is available for inspection in order to provide an opportunity for public comment and it should not be construed that final approval will be granted.

J. W. FLATOW, Town Clerk.

PD403**TOWN PLANNING AND DEVELOPMENT ACT 1928
SCHEME AMENDMENT AVAILABLE FOR INSPECTION***City of Belmont*

Town Planning Scheme No. 11—Amendment No. 39

Ref: 853/2/15/10 Pt. 39.

Notice is hereby given that the City of Belmont has prepared the abovementioned scheme amendment for the purpose of rezoning Lot 288 Fenton Street, Kewdale from Hotel to Two Lots Comprising a Tavern and Industrial Site.

Plans and documents setting out and explaining the scheme amendment have been deposited at Council Offices, 215 Wright Street, Cloverdale and at the Department of Planning and Urban Development, Albert Facey House, 469-489 Wellington Street, Perth, and will be available for inspection during office hours up to and including June 26, 1992.

Submissions on the scheme amendment should be made in writing on Form No. 4 and lodged with the undersigned on or before June 26, 1992.

This Amendment is available for inspection in order to provide an opportunity for Public Comment and it should not be construed that final approval will be granted.

B. R. GENONI, Town Clerk.

PD404**TOWN PLANNING AND DEVELOPMENT ACT 1928
SCHEME AMENDMENT AVAILABLE FOR INSPECTION***City of Canning*

Town Planning Scheme No. 16—Amendment No. 625

Ref: 853/2/16/18 Pt. 625.

Notice is hereby given that the City of Canning has prepared the abovementioned scheme amendment for the purpose of rezoning 122 Tribute Street (Part Lot 908), Riverton, from "SR2" to "GR4 (Restricted)".

Plans and documents setting out and explaining the scheme amendment have been deposited at Council Offices, 1317 Albany Highway, Cannington and at the Department of Planning and Urban Development, Albert Facey House, 469-489 Wellington Street, Perth, and will be available for inspection during office hours up to and including June 26, 1992.

Submissions on the scheme amendment should be made in writing on Form No. 4 and lodged with the undersigned on or before June 26, 1992.

This Amendment is available for inspection in order to provide an opportunity for Public Comment and it should not be construed that final approval will be granted.

I. F. KINNER, Town Clerk.

PD405

TOWN PLANNING AND DEVELOPMENT ACT 1928
SCHEME AMENDMENT AVAILABLE FOR INSPECTION

City of South Perth

Town Planning Scheme No. 5—Amendment No. 38

Ref: 853/2/11/7 Pt. 38.

Notice is hereby given that the City of South Perth has prepared the abovementioned scheme amendment for the purpose of deleting all reference to air-conditioning units from the Scheme Text. Plans and documents setting out and explaining the scheme amendment have been deposited at Council Offices, Civic Centre, Sandgate Street, South Perth and at the Department of Planning and Urban Development, Albert Facey House, 469-489 Wellington Street, Perth, and will be available for inspection during office hours up to and including June 26, 1992.

Submissions on the scheme amendment should be made in writing on Form No. 4 and lodged with the undersigned on or before June 26, 1992.

This Amendment is available for inspection in order to provide an opportunity for Public Comment and it should not be construed that final approval will be granted.

L. L. METCALF, Town Clerk.

PD501

TOWN PLANNING AND DEVELOPMENT ACT 1928
APPROVED TOWN PLANNING SCHEME AMENDMENT

City of Fremantle

Town Planning Scheme No. 3—Amendment No. 20

Ref: 853/2/5/6 Pt. 20.

It is hereby notified for public information, in accordance with section 7 of the Town Planning and Development Act 1928 that the Hon Minister for Planning approved the City of Fremantle Town Planning Scheme Amendment on May 7, 1992 for the purpose of:

1. rezoning Fremantle Lots 760, 761, 762 and 763 Solomon Street, Fremantle Lot 734 Hampton Road, and Fremantle Lot 1869 and Lot 63 of Fremantle Town Lot 732 Ashburton Terrace from 'Public Purposes (Hospital)' to 'Development'.
2. rezoning Fremantle Town Lot 759 Solomon Street, Lots 1, 2 and 3 of Fremantle Town Lots Pt. 733 and Pt. 732 Hampton Road, and Lots 32 and 33 of Fremantle Town Lots 764 and 765 Ashburton Terrace from 'Residence' to 'Development'.
3. amending 'Appendix A—Development Plans' of the Scheme Text by the addition of "Appendix A9—Development Plan No. 9—Solomon Street, Stevens Street, Hampton Road and Ashburton Terrace, Fremantle".
4. adding "9. Solomon Street, Stevens Street, Hampton Road and Ashburton Terrace" to 'Contents—Appendix A: Development Plans' of the Scheme Text.
5. adding the words "Development Plan No. 9" into the "Tables, Maps and Plans" section of the Scheme Text.
6. adding the words "Development Plan No. 9—Solomon Street, Stevens Street, Hampton Road and Ashburton Terrace, Fremantle" into 'Appendix A: Development Plans'.

APPENDIX A.9

Development Plan No. 9

Solomon Street/Stevens Street/Hampton Road, Ashburton Terrace, Fremantle

GENERAL

1. (a) The use and development of land within the Development Zone shall be in accordance with the provisions of this development plan.

Notwithstanding the above the Council may approve a variation to the Development Plan but substantial modification shall be deemed to be contrary to the Scheme.

(b) The objectives of Development Plan No. 9 are:

- (i) To provide for the orderly development of vacant and under utilised land so as to maintain the character and amenity of existing dwellings and to create a desirable environment for residential development.
- (ii) Specifically to allow the development of the said land by the subdivision/amalgamation of property to provide for a cul-de-sac to service the land. Also by rationalisation of lot boundaries to protect historic buildings, improvements and trees.
- (iii) Allow the redevelopment of the "nurses quarters" building or site without causing a detrimental effect to the abutting site or immediate area.

Legend Relating to Development Plan No. 9.

2. Area 1

- (a) This area is to be used for a cul-de-sac road. Construction of the road where it intersects Solomon Street will be in such a manner as to preserve the three Pine Trees located parallel to Solomon Street, on Fremantle Town Lot 759 Solomon Street.
- (b) The historic limestone boundary wall shall be located within the proposed road reserve and retained except where access is required to new allotments and for the cul-de-sac. Where removal of portion of the wall is required it shall be kept to a minimum and the remainder of the wall shall be restored.
- (c) Upon creation of the cul-de-sac a portion of land between the cul-de-sac and Hampton Road be dedicated for drainage easement and public accessway.

Area 2

This area is to be development for residential purposes. New dwellings should directly address either Solomon Street or the new cul-de-sac road in order to create a traditional streetscape. Any new development shall incorporate the significant vegetation including the *Ficus Hillii* (small leaf fig), *Phoenix dactylifera* (date palm) and *Ceratonia siligua* (carob) existing on the site unless otherwise approved by the Council.

Area 3

The existing historic buildings within this area shall be retained and restored. The significant vegetation including the *Araucana heterophylla* (Nortolk Island Pines) and *Ceratonia siligua* (carob) existing on the site shall be retained, unless otherwise approved by the Council.

Area 4

- (a) This area is to be used for residential purposes including all ancillary activities normally necessary to the proper functioning of the residential use.
- (b) The Council may consider applications to refurbish the building through changes to the internal layout of the building and to the facades of the building. In considering such an application, the Council shall have regard to the impact of the proposal on the amenity of the locality and the principles of the orderly and proper planning of the locality. The Council shall not be restricted by the residential density provisions applying to the site in considering any refurbishment to the building provided that the refurbishment is less prejudicial to the amenity of the area or closer to the residential density applicable to the site. Any redevelopment of the site would, however, need to comply with the density provisions applicable to the site.
- (c) A storm water drainage easement linking the drainage sump in Area 5 to the drainage system in Hampton Road shall be required as part of any subdivision or development proposal affecting the land.

Area 5

The land within Area 5 shall be used for stormwater drainage purposes.

J. A. CATTALINI, Mayor.
M. J. CAROSELLA, Town Clerk.

PD502

TOWN PLANNING AND DEVELOPMENT ACT 1928
APPROVED TOWN PLANNING SCHEME AMENDMENT

City of Mandurah

Town Planning Scheme No. 1A—Amendment No. 125

Ref: 853/6/13/9, Pt. 125.

It is hereby notified for public information, in accordance with section 7 of the Town Planning and Development Act 1928, that the Hon Minister for Planning approved the City of Mandurah Town Planning Scheme Amendment on 7 May 1992, for the purpose of:

- (a) Rezoning Lot 1 Murray Location 5, corner of Oakleigh Drive and Wattleglen Avenue, Erskine Mandurah, from Residential 1 Zone (single housing) to Commercial Zone and Local Recreation Reserve in accordance with the Scheme Amendment Map.
- (b) Delete the Public Open Space buffer strip from the Residential 1 Zone and include it within the Local Recreation Reservation, in accordance with the Scheme Amendment Map.
- (c) Modifying the Residential Planning Codes Scheme Map by removing the residential density coding from Lot 1 Murray Location 5, in accordance with the Residential Planning Codes Scheme Amendment Map.

D. C. TUCKEY, Mayor.
K. W. DONOHOE, Town Clerk.

PD503

TOWN PLANNING AND DEVELOPMENT ACT 1928
APPROVED TOWN PLANNING SCHEME AMENDMENT
City of Wanneroo

Town Planning Scheme No. 1—Amendment No. 572

Ref: 853/2/30/1, Pt. 572.

It is hereby notified for public information, in accordance with section 7 of the Town Planning and Development Act 1928, that the Hon Minister for Planning approved the City of Wanneroo Town Planning Scheme Amendment on 7 May 1992, for the purpose of:

1. rezoning Lot 1 Yancheper Beach Road, Yancheper from "Service Station" to "Service Station, Special Zone (Additional Use) Video Hire";
2. adding reference to "Service Station, Special Zone (Additional Use) Video Hire" to Section 1 of Schedule 1 of the Scheme Text.

W. H. MARWICK, Mayor.
R. F. COFFEY, Town Clerk.

PD504

TOWN PLANNING AND DEVELOPMENT ACT 1928
APPROVED TOWN PLANNING SCHEME AMENDMENT
Shire of Chittering

Town Planning Scheme No. 5—Amendment No. 17

Ref: 853/3/4/5, Pt. 17.

It is hereby notified for public information, in accordance with section 7 of the Town Planning and Development Act 1928, that the Hon Minister for Planning approved the Shire of Chittering Town Planning Scheme Amendment on 7 May 1992, for the purpose of:

1. Adding to Schedule 2 the following:

| Description of Site | Uses Permitted and Conditions of Use |
|---|--------------------------------------|
| Lot 12 Cnr Great Northern Highway and Wandena Road | Winery, Tasting and Sales |

M. TAYLOR, President.
P. L. FITZGERALD, Shire Clerk.

PD505

TOWN PLANNING AND DEVELOPMENT ACT 1928
APPROVED TOWN PLANNING SCHEME AMENDMENT
Shire of Donnybrook-Balingup

Town Planning Scheme No. 3—Amendment No. 17

Ref: 853/6/4/3, Pt. 17.

It is hereby notified for public information, in accordance with section 7 of the Town Planning and Development Act 1928, that the Hon Minister for Planning approved the Shire of Donnybrook-Balingup Town Planning Scheme Amendment on 7 May 1992, for the purpose of:

1. Rezoning Lots 11 and 12, Railway Street, Donnybrook being portion of Leschenault Location 55 from "Rural—General Farming" to "Special Residential".
2. Amending the Scheme Maps accordingly.

W. B. HEARMAN, President.
J. ATWOOD, Shire Clerk.

PD506

TOWN PLANNING AND DEVELOPMENT ACT 1928
APPROVED TOWN PLANNING SCHEME AMENDMENTS
Shire of Greenough

Town Planning Scheme No. 4—Amendment Nos. 19, 22 and 23

Ref: 853/3/7/6 Pts 19, 22 and 23

It is hereby notified for public information, in accordance with section 7 of the Town Planning and Development Act 1928 that the Hon Minister for Planning approved the Shire of Greenough Town Planning Scheme Amendments on May 7, 1992 for the purpose of—

Amendment No. 19

altering the zoning on a portion of Lot 10 of Victoria Locations 1945 and 2545 Brand Highway, Wandina from Single Residential R12.5 to Shop Zone.

Amendment No. 22

altering the zoning on Part Lot 10 of Victoria Locations 1945 and 2545 Brand Highway, Wandina from Single Residential R12.5 to Low Density Residential R5.

Amendment No. 23

- (i) Rezoning Part Lot 10 Victoria Locations 1945 and 2545 Brand Highway from Single Residential R12.5 to Medium Density Residential R25.
- (ii) Modifying the existing Zoning and Development Table by including the following additional page.

ZONING AND DEVELOPMENT TABLE
ZONE Medium Density Residential R25
POLICY STATEMENT: Primarily detached dwellings on separate small lots, grouped and attached dwellings. Each grouped and attached dwelling to have its own private space preferably in a courtyard configuration. Dwelling units without such spaces attached to the ground floor of the units should not be permitted.

EXPLANATION OF SYMBOLS
 See Clause 2.2.2.

- P = Use permitted subject to compliance with Development Standards.
- PS = Use not permitted unless special approval given by Council and conditions complied with.
- AP = Not permitted unless special approval given by Council after advertising.
- IP = Use not permitted unless it is incidental to a predominant use as determined by Council

| | | DEVELOPMENT STANDARDS | | | | | | | | | |
|---|--|-----------------------|----------------------------|---------------------------------------|---------------------------|------|-------|----------------------------|---------------------|----------------------------|--|
| 1 | PERMITTED USES | MINIMUM LOT AREA | MINIMUM EFFECTIVE FRONTAGE | MINIMUM AREA OF LOT PER DWELLING UNIT | MINIMUM BOUNDARY SETBACKS | | | MINIMUM CAR PARKING SPACES | MINIMUM LANDSCAPING | MINIMUM PRIVATE OPEN SPACE | OTHER REQUIREMENTS |
| | | | | | FRONT | REAR | SIDES | | | | |
| 1 | Dwelling | | R25 | R25 | R25 | R25 | R25 | R25 | As per R-Codes | R25 | STORMWATER & WASTEWATER DISPOSAL TO COUNCIL SATISFACTION |
| 2 | Attached Dwelling | | | | | | | | | | |
| 3 | Grouped Dwelling | | | | | | | | | | |
| 4 | Aged Persons Home | | | | | | | 1 per 3 beds | 50% | | |
| 5 | Office of professional within a Dwelling House | | | | | | | | | | |
| 6 | Car Park | | | | 2m | 2m | 1m | | | | |
| 7 | Parks and Recreation | | | | | | | | | | |
| 8 | Aged of dependent persons Dwelling | | | | | | | | | | |
| 9 | Added Accommodation | | | | | | | | | | |
| NOTE-UNLESS OTHERWISE SPECIFIED AGAINST A PARTICULAR USE BELOW THE STANDARDS ABOVE WILL APPLY TO THIS ZONE. | | | | | | | | | | | |

- (iii) Deleting of existing Clause 2.3.3.
- (iv) Including the following additional clause within section 2.4 Residential Planning Codes—Variations
 - 2.4.3 The following shall apply to Lot 10 Brand Highway:
 - (a) development to be generally in accordance with Wandina Overall Development Plan as amended and as endorsed by Council;
 - (b) development of the land designated in the Wandina Overall Development Plan for "Green Street" development to be in accordance with the R25 Code;
 - (c) notwithstanding the standards in the Zoning and Development Table for Medium Density Residential R25 zone, Council may consider supporting single residential subdivision of the land referred to in (b) above at a higher density than prescribed where a comprehensive overall development plan for that land has been endorsed by Council and the proposal complies with the objectives of the Residential Planning Codes;
 - (d) development of all other land shall be in accordance with the Single Residential R12.5 and Single Residential R5 zoning of the land.
 - (v) Modifying the existing Clause 3.6.2 by inclusion of the words 'Medium Density Residential R25 Zone;' after the words Single Residential R12.5 Zone.
 - (vi) Modifying the existing Clause 3.6.3 by inclusion of the words 'Medium Density Residential R25 Zone;' after the words Single Residential R12.5 Zone.

G. S. GARRATT, President.

W. T. PERRY, Shire Clerk.

PD507

TOWN PLANNING AND DEVELOPMENT ACT 1928
APPROVED TOWN PLANNING SCHEME AMENDMENT
Shire of Manjimup

Town Planning Scheme No. 2—Amendment No. 30

Ref: 853/6/14/20, Pt. 30.

It is hereby notified for public information, in accordance with section 7 of the Town Planning and Development Act 1928, that the Hon Minister for Planning approved the Shire of Manjimup Town Planning Scheme Amendment on 7 May 1992, for the purpose of:

- (a) deleting "122 m" in Special Provision 3.4 and substituting "114 m".
- (b) deleting Special Provision 3.11 and substituting:
 - "3.11 Conventional on-site effluent disposal systems must be located and installed such that there is at least:
 - (a) a minimum of a 2 metre vertical separation between the base of the leach drain and the highest known groundwater level or bedrock;
 - (b) a minimum of a 60 metre horizontal separation between the effluent disposal system and the edge of the lake or the streams contained within the open space areas."

G. W. WALTER, President.
 M. D. RIGOLL, Shire Clerk.

PD508

TOWN PLANNING AND DEVELOPMENT ACT 1928
APPROVED TOWN PLANNING SCHEME AMENDMENT
Shire of Shark Bay

Town Planning Scheme No. 2—Amendment No. 29

Ref: 853/10/5/3, Pt. 29.

It is hereby notified for public information, in accordance with section 7 of the Town Planning and Development Act 1928, that the Hon Minister for Planning approved the Shire of Shark Bay Town Planning Scheme Amendment on 7 May 1992, for the purpose of:

- (a) amending Table 1 of the Scheme Text by the deletion of the symbol "X" and the inclusion of the symbol "AA" against "Service Station/Petrol Filling Station Use Class or the Industry Zone";
- (b) altering the definition of Service Station in Appendix 3—Interpretation to read:
 - "Service Station: means land and buildings used for the supply of petroleum products and motor vehicle accessories and for carrying out greasing, tyre repairs and minor mechanical repairs and may include a cafeteria, restaurant or shop incidental to the primary use, but does not include transport depot, panel beating, spray painting, major repairs or wrecking."

L. R. MOSS, President.
 M. G. OLIVER, Shire Clerk.

PD509

TOWN PLANNING AND DEVELOPMENT ACT 1928
APPROVED TOWN PLANNING SCHEME AMENDMENT

Town of Bassendean

Town Planning Scheme No. 3—Amendment No. 37

Ref: 853/2/13/3, Pt. 37.

It is hereby notified for public information, in accordance with section 7 of the Town Planning and Development Act 1928, that the Hon Minister for Planning approved the Town of Bassendean Town Planning Scheme Amendment on 7 May 1992, for the purpose of rezoning Portion of Part Swan Location 6869 Collier Road, Portion of Reserve 26147 and Portion of Scadden Street, Bassendean from "General Industry" to "Group Residential" (R35).

J. B. COX, Mayor.

S. K. GOODE, Town Clerk.

PD510

TOWN PLANNING AND DEVELOPMENT ACT 1928
APPROVED TOWN PLANNING SCHEME AMENDMENT

Town of Kwinana

Town Planning Scheme No. 1—Amendment No. 70

Ref: 853/2/26/1, Pt. 70.

It is hereby notified for public information, in accordance with section 7 of the Town Planning and Development Act 1928, that the Hon Minister for Planning approved the Town of Kwinana Town Planning Scheme Amendment on 7 May 1992, for the purpose of:

1. Zoning the land defined on the Scheme Amendment Map and being portion of Bertram Road and vacant Crown Land between Bertram and Wellard roads, Leda, from "Rural" and "Local Road" to "Special Residential".
2. Amending Column (a) "Locality" of Schedule 4 of the Scheme to include the abovementioned land as "Special Residential Zone No. 1A".
3. Inserting in Column (b) "Provisions" of Schedule 4 of the Scheme the following:
 - (i) After Clause 1 the following sub-clause:

" 1(a) Subdivision within the Special Residential Zone No. 1A shall be in accordance with Plan of Subdivision Plan No. 1A. "
 - (ii) After Clause 16 the following sub-clause:

" 16(a) No dwelling or carport roof or outbuilding shall be constructed of highly reflective materials including, but without limiting the generality of the foregoing, unpainted zincalume. "

D. J. NELSON, Mayor.

R. K. SMILLIE, Town Clerk.

PD601

METROPOLITAN REGION TOWN PLANNING SCHEME ACT 1959

METROPOLITAN REGION SCHEME—S33A AMENDMENT

Proposed Amendment for Exhibition and Comment

Rezoning of Land Known as the Richmond Raceway Site

Town of East Fremantle

File: 833-2-4-5.

No. 888/33A.

Proposal

The purpose of the amendment is to facilitate residential development of the site.

Description

The effect of the proposed amendment on the Metropolitan Region Scheme is to exclude Lot 625 Marmion Street, East Fremantle from the Private Recreation Zone and include it in the Urban Zone as shown on Plan No. 4.1202.

Certificate

The Metropolitan Planning Council for and on behalf of the State Planning Commission and acting under delegated powers has certified that, in its opinion, the proposed amendment does not constitute a substantial alteration to the Metropolitan Region Scheme.

Exhibition

The proposed amendment will be exhibited for public comment during normal office hours at:

1. Office of the Department of Planning and Urban Development, 469-489 Wellington Street, Perth WA 6000.
2. J. S. Battye Library, Alexander Library Building Cultural Centre, Francis Street, Northbridge WA 6000.
3. Office of the Municipality of the Town of East Fremantle, 135 Canning Highway, East Fremantle WA 6158.

Submissions

Submissions on the proposal are invited and may be made (in duplicate) on submission forms available at the offices listed above and lodged at:

The Town Planning Appeal Committee
Hyatt Centre
87 Adelaide Terrace
Perth WA 6000.

Submissions must be lodged by 4.00 pm Friday July 17, 1992.

GORDON G. SMITH, Secretary,
State Planning Commission.

POLICE**PE401****ROAD TRAFFIC ACT 1974**

I, Anthony Royston Pilkington, Commander (Traffic Operations), being the delegated officer of the Minister for Police under section 83 (6) of the Road Traffic Act 1974, pursuant to the powers conferred by section 83 (1) of that Act and the consent of the Local Authorities having been obtained and nominated for the purpose of a Cycle Race by members/entrants of the Northern Districts Cycle Club on 16 August 1992 between the hours of 8.30 am and 11.00 am do hereby approve the temporary suspension of regulations made under such Act on the carriageway/s mentioned hereunder.

Racing to be confined to the left hand side of the carriageway on—Truganina Road, Agett Road, Cusack Road, Malaga.

All participants in the cycle event to wear approved head protection at all times.

Dated at Perth this 6th day of May 1992.

A. R. PILKINGTON, Commander (Traffic Operations).

PE402**ROAD TRAFFIC ACT 1974**

I, Anthony Royston Pilkington, Commander (Traffic Operations), being the delegated officer of the Minister for Police under section 83 (6) of the Road Traffic Act 1974, pursuant to the powers conferred by section 83 (1) of that Act and the consent of the Local Authorities having been obtained and nominated for the purpose of a Cycle Race by members/entrants of the Northern Districts Cycle Club on 31 May, 14 June, 19 July 9 August 1992 between the hours of 8.30 am and 11.00 am do hereby approve the temporary suspension of regulations made under such Act on the carriageway/s mentioned hereunder.

Racing to be confined to the left hand side of the carriageway on—Truganina Road, Agett Road, Cusack Road, Malaga.

All participants in the cycle event to wear approved head protection at all times.

Dated at Perth this 6th day of May 1992.

A. R. PILKINGTON, Commander (Traffic Operations).

PE403

ROAD TRAFFIC ACT 1974

I, Anthony Royston Pilkington, Commander (Traffic Operations), being the delegated officer of the Minister for Police under section 83 (6) of the Road Traffic Act 1974, pursuant to the powers conferred by section 83 (1) of that Act and the consent of the Local Authorities having been obtained and nominated for the purpose of a Cycle Race by members/entrants of the Esperance and Districts Cycle Club on 17 May 1992 between the hours of 9.30 am and 12.00 pm do hereby approve the temporary suspension of regulations made under such Act on the carriageway/s mentioned hereunder.

Racing to be confined to the left hand side of the carriageway on—Fisheries Road, Brambles, Dempster Road, and return.

All participants in the cycle event to wear approved head protection at all times.

Dated at Perth this 6th day of May 1992.

A. R. PILKINGTON, Commander (Traffic Operations).

PE404

ROAD TRAFFIC ACT 1974

I, Anthony Royston Pilkington, Commander (Traffic Operations), being the delegated officer of the Minister for Police under section 83 (6) of the Road Traffic Act 1974, pursuant to the powers conferred by section 83 (1) of that Act and the consent of the Local Authorities having been obtained and nominated for the purpose of a Cycle Race by members/entrants of the Esperance and Districts Cycle Club on 24 May 1992 between the hours of 9.30 am and 12.00 pm do hereby approve the temporary suspension of regulations made under such Act on the carriageway/s mentioned hereunder.

Racing to be confined to the left hand side of the carriageway on—Ravensthorpe Road, Harbour Road, Fisheries Road, Monjinup road, Ravensthorpe West Road, Esperance.

All participants in the cycle event to wear approved head protection at all times.

Dated at Perth this 6th day of May 1992.

A. R. PILKINGTON, Commander (Traffic Operations).

PE405

ROAD TRAFFIC ACT 1974

I, Anthony Royston Pilkington, Commander (Traffic Operations), being the delegated officer of the Minister for Police under section 83 (6) of the Road Traffic Act 1974, pursuant to the powers conferred by section 83 (1) of that Act and the consent of the Local Authorities having been obtained and nominated for the purpose of a Cycle Race by members/entrants of the Esperance and Districts Cycle Club on 31 May 1992 between the hours of 2.30 pm and 5.00 pm do hereby approve the temporary suspension of regulations made under such Act on the carriageway/s mentioned hereunder.

Racing to be confined to the left hand side of the carriageway on—Ravensthorpe Road, Tourist Bay, to 25 km mark and return.

All participants in the cycle event to wear approved head protection at all times.

Dated at Perth this 6th day of May 1992.

A. R. PILKINGTON, Commander (Traffic Operations).

PE406

ROAD TRAFFIC ACT 1974

I, Anthony Royston Pilkington, Commander (Traffic Operations), being the delegated officer of the Minister for Police under section 83 (6) of the Road Traffic Act 1974, pursuant to the powers conferred by section 83 (1) of that Act and the consent of the Local Authorities having been obtained and nominated for the purpose of a Cycle Race by members/entrants of the Esperance and Districts Cycle Club on 14 June 1992 between the hours of 9.30 am and 12.00 pm do hereby approve the temporary suspension of regulations made under such Act on the carriageway/s mentioned hereunder.

Racing to be confined to the left hand side of the carriageway on—Authority Park, The Esplanade, Twilight Beach Road, Wireless Hill, Twilight Beach Hill, Nine Mile Carpark to Immediat Hill, Esperance.

All participants in the cycle event to wear approved head protection at all times.

Dated at Perth this 6th day of May 1992.

A. R. PILKINGTON, Commander (Traffic Operations).

PE407**ROAD TRAFFIC ACT 1974**

I, Anthony Royston Pilkington, Commander (Traffic Operations), being the delegated officer of the Minister for Police under section 83 (6) of the Road Traffic Act 1974, pursuant to the powers conferred by section 83 (1) of that Act and the consent of the Local Authorities having been obtained and nominated for the purpose of a Cycle Race by members/entrants of the Esperance and Districts Cycle Club on 7 June 1992 between the hours of 9.30 am and 12.00 pm do hereby approve the temporary suspension of regulations made under such Act on the carriageway/s mentioned hereunder.

Racing to be confined to the left hand side of the carriageway on—Pink Lake Road, Longbottoms Lane, Collier Road, Tourist Loop Road, John Street, Esperance.

All participants in the cycle event to wear approved head protection at all times.

Dated at Perth this 6th day of May 1992.

A. R. PILKINGTON, Commander (Traffic Operations).

PE408**ROAD TRAFFIC ACT 1974**

I, Anthony Royston Pilkington, Commander (Traffic Operations), being the delegated officer of the Minister for Police under section 83 (6) of the Road Traffic Act 1974, pursuant to the powers conferred by section 83 (1) of that Act and the consent of the Local Authorities having been obtained and nominated for the purpose of a Cycle Race by members/entrants of the Midland Cycle Club on June 14th and July 19th 1992 between the hours of 9.00 am and 12.00 noon do hereby approve the temporary suspension of regulations made under such Act on the carriageway/s mentioned hereunder.

Racing to be confined to the left hand side of the carriageway on—Wilkins St, Henkin St, Clayton St, Military Rd, Helena Valley Rd, Scott St, Clayton Rd, Katharine St, Bellevue.

All participants in the cycle event to wear approved head protection at all times.

Dated at Perth this 5th day of May 1992.

A. R. PILKINGTON, Commander (Traffic Operations).

PE409**ROAD TRAFFIC ACT 1974**

I, Anthony Royston Pilkington, Commander (Traffic Operations), being the delegated officer of the Minister for Police under section 83 (6) of the Road Traffic Act 1974, pursuant to the powers conferred by section 83 (1) of that Act and the consent of the Local Authorities having been obtained and nominated for the purpose of a Cycle Race by members/entrants of the Midland Cycle Club on June 1st 1992 between the hours of 8.00 am and 3.30 pm do hereby approve the temporary suspension of regulations made under such Act on the carriageway/s mentioned hereunder.

Racing to be confined to the left hand side of the carriageway on—The Avenue, Midland, Grt. Northern Hwy, Wandana Rd, East Muchea Rd, Brand Hwy, Gingin Rd North, Weld St, Jones St, Moolibee Rd, Chittering Valley Rd.

All participants in the cycle event to wear approved head protection at all times.

Dated at Perth this 30th day of April 1992.

A. R. PILKINGTON, Commander (Traffic Operations).

PE410**ROAD TRAFFIC ACT 1974**

I, Anthony Royston Pilkington, Commander (Traffic Operations), being the delegated officer of the Minister for Police under section 83 (6) of the Road Traffic Act 1974, pursuant to the powers conferred by section 83 (1) of that Act and the consent of the Local Authorities having been obtained and nominated for the purpose of a Cycle Race by members/entrants of the Midland Cycle Club on May 31st 1992 between the hours of 1.30 pm and 5.30 pm do hereby approve the temporary suspension of regulations made under such Act on the carriageway/s mentioned hereunder.

Racing to be confined to the left hand side of the carriageway on—Scott St, Helena Valley, Clayton Rd, Katherine St, Wilkins St, Henkin St, Clayton St, Military Rd, Helena Valley Rd, Scott St, Clayton Rd.

All participants in the cycle event to wear approved head protection at all times.

Dated at Perth this 30th day of April 1992.

A. R. PILKINGTON, Commander (Traffic Operations).

PE411

ROAD TRAFFIC ACT 1974

I, Anthony Royston Pilkington, Commander (Traffic Operations), being the delegated officer of the Minister for Police under section 83 (6) of the Road Traffic Act 1974, pursuant to the powers conferred by section 83 (1) of that Act and the consent of the Local Authorities having been obtained and nominated for the purpose of a Biathlon by members/entrants of the U.W.A. Student Guild on May 24th 1992 between the hours of 8.00 am and 10.00 am do hereby approve the temporary suspension of regulations made under such Act on the carriageway/s mentioned hereunder.

Racing to be confined to the left hand side of the carriageway on—Bold Park Drive, The Boulevard, West Coast Hwy, Oceanic Dve, City Beach.

All participants in the cycle event to wear approved head protection at all times.

Dated at Perth this 11th day of May 1992.

A. R. PILKINGTON, Commander (Traffic Operations).

PE412

ROAD TRAFFIC ACT 1974

I, Anthony Royston Pilkington, Commander (Traffic Operations), being the delegated officer of the Minister for Police under section 83 (6) of the Road Traffic Act 1974, pursuant to the powers conferred by section 83 (1) of that Act and the consent of the Local Authorities having been obtained and nominated for the purpose of a Cycling Criterium by members/entrants of the Karratha Cycling Club on August 2nd 1992 between the hours of 10.00 am and 12.00 pm do hereby approve the temporary suspension of regulations made under such Act on the carriageway/s mentioned hereunder.

Racing to be confined to the left hand side of the carriageway on—Hunt Way, Warrior St, Karratha.

All participants in the cycle event to wear approved head protection at all times.

Dated at Perth this 11th day of May 1992.

A. R. PILKINGTON, Commander (Traffic Operations).

PE413

ROAD TRAFFIC ACT 1974

I, Anthony Royston Pilkington, Commander (Traffic Operations), being the delegated officer of the Minister for Police under section 83 (6) of the Road Traffic Act 1974, pursuant to the powers conferred by section 83 (1) of that Act and the consent of the Local Authorities having been obtained and nominated for the purpose of a Pentathlon Relay by members/entrants of the Peel District Canoe Club on May 24th 1992 between the hours of 8.00 am and 1.00 pm do hereby approve the temporary suspension of regulations made under such Act on the carriageway/s mentioned hereunder.

Racing to be confined to the left hand side of the carriageway for the cycle event and right side for the runners on—Pinjarra Rd, Old Mandurah Rd, Pinjar Rd, Feigerts Rd, Rogers Rd, Patterson Rd, and return.

All participants in the cycle event to wear approved head protection at all times.

Dated at Perth this 11th day of May 1992.

A. R. PILKINGTON, Commander (Traffic Operations).

PE414

ROAD TRAFFIC ACT 1974

I, Anthony Royston Pilkington, Commander (Traffic Operations), being the delegated officer of the Minister for Police under section 83 (6) of the Road Traffic Act 1974, pursuant to the powers conferred by section 83 (1) of that Act and the consent of the Local Authorities having been obtained and nominated for the purpose of a Soapbox Race by members/entrants of the Esperance Soapbox Club on May 23rd 1992 between the hours of 1.00 pm and 5.00 pm do hereby approve the temporary suspension of regulations made under such Act on the carriageway/s mentioned hereunder.

Racing to be confined to the left hand side of the carriageway on—Davis Road, Kimbara Close, Esperance.

All participants in the cycle event to wear approved head protection at all times.

Dated at Perth this 6th day of May 1992.

A. R. PILKINGTON, Commander (Traffic Operations).

PE415

ROAD TRAFFIC ACT 1974

I, Anthony Royston Pilkington, Commander (Traffic Operations), being the delegated officer of the Minister for Police under section 83 (6) of the Road Traffic Act 1974, pursuant to the powers conferred by section 83 (1) of that Act and the consent of the Local Authorities having been obtained and nominated for the purpose of a Five Leg Sport Race by members/entrants of the Blackwood Marathon Committee on October 31st 1992 between the hours of 9.00 am and 5.00 pm do hereby approve the temporary suspension of regulations made under such Act on the carriageway/s mentioned hereunder.

Racing to be confined to the left hand side of the carriageway on—Beatty St, Boyup Brook, Stanton Rd, Terry Rd, Jayes Rd, Private Rd between Terry Rd and Jayes Rd, Jayes Bridge, Scott-Mearns Rd, Winnijup Rd, Petterson Rd, Hester Rd, Krsuls Rd, Boyup Brook Rd.

All participants in the cycle event to wear approved head protection at all times.

Dated at Perth this 6th day of May 1992.

A. R. PILKINGTON, Commander (Traffic Operations).

PE416

ROAD TRAFFIC ACT 1974

I, Anthony Royston Pilkington, Commander (Traffic Operations), being the delegated officer of the Minister for Police under section 83 (6) of the Road Traffic Act 1974, pursuant to the powers conferred by section 83 (1) of that Act and the consent of the Local Authorities having been obtained and nominated for the purpose of a Wheelbarrow Race by members/entrants of the Goldsworthy Blackrock Stakes Society on June 27th 1992 between the hours of 5.00 am and 5.00 pm do hereby approve the temporary suspension of regulations made under such Act on the carriageway/s mentioned hereunder.

Racing to be confined to the left hand side of the carriageway on—De-Grey Dve, Goldsworthy, Goldsworthy Access Rd, Gt. Northern Hwy, Northwest Coastal Hwy, Wedgefield turnoff, Pinga St.

All participants in the cycle event to wear approved head protection at all times.

Dated at Perth this 5th day of May 1992.

A. R. PILKINGTON, Commander (Traffic Operations).

PE417

ROAD TRAFFIC ACT 1974

I, Anthony Royston Pilkington, Commander (Traffic Operations), being the delegated officer of the Minister for Police under section 83 (6) of the Road Traffic Act 1974, pursuant to the powers conferred by section 83 (1) of that Act and the consent of the Local Authorities having been obtained and nominated for the purpose of a Fun Run by members/entrants of the Activ Foundation Inc. on 30 August 1992 between the hours of 8.30 am and 11.00 am do hereby approve the temporary suspension of regulations made under such Act on the carriageway/s mentioned hereunder.

Racing to be confined to the left hand side of the carriageway on—St. Georges Tce, Malcolm St, Kings Park Rd, Bagot Rd, Railway Rd, Hay St, Underwood Ave, Perry Lakes Dve, Oceanic Dve, to City Beach Oval.

All participants in the cycle event to wear approved head protection at all times.

Dated at Perth this 6th day of May 1992.

A. R. PILKINGTON, Commander (Traffic Operations).

PE418

ROAD TRAFFIC ACT 1974

I, Anthony Royston Pilkington, Commander (Traffic Operations), being the delegated officer of the Minister for Police under section 83 (6) of the Road Traffic Act 1974, pursuant to the powers conferred by section 83 (1) of that Act and the consent of the Local Authorities having been obtained and nominated for the purpose of a Car Rally by members/entrants of the W.A. Car Club on May 30th 1992 between the hours of 4.00 am and 12.00 midnight do hereby approve the temporary suspension of regulations made under such Act on the carriageway/s mentioned hereunder.

Racing to be confined to the carriageway on—Unnamed Road between Brookton Hwy and Christmas Tree Well in Dale Plantation, Watershed Rd and Unnamed Rds connecting Watershed and Metro Rd, Unnamed Rd between Warradale and Metro Rd, McCallum Rd, Division Track, Thompson Rd, Pike Rd, and Unnamed Rd connecting Thompson and Pike Road in the Beverley District.

All participants in the event to wear approved head protection at all times.

Dated at Perth this 11th day of May 1992.

A. R. PILKINGTON, Commander (Traffic Operations).

PE419

ROAD TRAFFIC ACT 1974

I, Anthony Royston Pilkington, Commander (Traffic Operations), being the delegated officer of the Minister for Police under section 83 (6) of the Road Traffic Act 1974, pursuant to the powers conferred by section 83 (1) of that Act and the consent of the Local Authorities having been obtained and nominated for the purpose of a Cycle Time Trial by members/entrants of the Australian Time Trials Association on May 31st 1992 between the hours of 8.00 am and 3.00 pm do hereby approve the temporary suspension of regulations made under such Act on the carriageway/s mentioned hereunder.

Racing to be confined to the left hand side of the carriageway on—Mundijong Rd, Paterson Rd, Baldivis Rd, Karnup Rd, Wright Rd, Mundijong and return.

All participants in the cycle event to wear approved head protection at all times.

Dated at Perth this 5th day of May 1992.

A. R. PILKINGTON, Commander (Traffic Operations).

PE420

ROAD TRAFFIC ACT 1974

I, Anthony Royston Pilkington, Commander (Traffic Operations), being the delegated officer of the Minister for Police under section 83 (6) of the Road Traffic Act 1974, pursuant to the powers conferred by section 83 (1) of that Act and the consent of the Local Authorities having been obtained and nominated for the purpose of a Marathon by members/entrants of the Albany Athletic Group on September 27th 1992 between the hours of 7.30 am and 12.30 pm do hereby approve the temporary suspension of regulations made under such Act on the carriageway/s mentioned hereunder.

Racing to be confined to the left hand side of the carriageway on—South Coast Rd, Frenchmans Bay Rd, Lower Denmark Rd, Grasmere Loop, Albany.

All participants in the cycle event to wear approved head protection at all times.

Dated at Perth this 11th day of May 1992.

A. R. PILKINGTON, Commander (Traffic Operations).

PE421

ROAD TRAFFIC ACT 1974

I, Anthony Royston Pilkington, Commander (Traffic Operations), being the delegated officer of the Minister for Police under section 83 (6) of the Road Traffic Act 1974, pursuant to the powers conferred by section 83 (1) of that Act and the consent of the Local Authorities having been obtained and nominated for the purpose of a Marathon Relay Race by members/entrants of the Cystic Fibrosis Association on May 22nd 1992 between the hours of 6.00 am and 4.00 pm do hereby approve the temporary suspension of regulations made under such Act on the carriageway/s mentioned hereunder.

Racing to be confined to the left hand side of the carriageway on—Blair St, Sandridge Rd, Australind Bypass, Bunbury, Old Coast Rd, Mandurah Bypass, Fremantle Rd, Mandurah Rd, Ennis Ave, (Highway One) right into Patterson Rd, Rockingham Rd, Cockburn Rd, Douro Rd, right into Marine Tce, to finish at Esplanade Reserve, Fremantle.

All participants in the cycle event to wear approved head protection at all times.

Dated at Perth this 30th day of April 1992.

A. R. PILKINGTON, Commander (Traffic Operations).

PE501

POLICE AUCTION

Under the provisions of the Police Act 1892-1983, unclaimed found and stolen property will be sold by public auction at the Property Tracing Section Police Complex, Clarkson Road, Maylands, on Tuesday, 23rd June, 1992 at 9.00 am.

Auction to be conducted by Mr K. Treloar, Government Auctioneer.

B. BULL, Commissioner of Police.

PE502

POLICE AUCTION

Under the provisions of the Police Act 1892-1983, unclaimed, stolen bicycles will be sold by public auction at the State Supply Branch, Disposal Centre, 21 Pilbara Street, Welshpool, on June 16th, 1992 at 9.00 am.

Auction to be conducted by Mr K. Treloar, Government Auctioneer.

B. BULL, Commissioner of Police.

PORT AUTHORITIES

PH401

ESPERANCE PORT AUTHORITY ACT 1968

Notice

As required under section 26 of the Esperance Port Authority Act, the Esperance Port Authority advises that it intends to lease to Outokumpu WA Pty Ltd for a period in excess of 3 years an area of Port Authority land for the purpose of Nickel Concentrate Storage.

COLIN STEWART, General Manager.

RACING AND GAMING

RA401

SUMMARY OF LIQUOR LICENSING APPLICATIONS

The following is a summary of applications received under the Liquor Licensing Act 1988 and required to be advertised. Any person wishing to obtain more details about any application, or about the objection process, should contact the Liquor Licensing Division, 1st Floor, Hyatt Centre, 87 Adelaide Terrace, Perth (telephone: 425 1888), or consult a solicitor or relevant industry organisation.

| App No. | Applicant | Nature of Application | Last Day For Objections |
|----------------------------|-------------------------------|---|-------------------------|
| TRANSFER OF LICENCE | | | |
| 265 | M. H. Maroney | Application for transfer of hotel licence in respect of the Gibson Soak Hotel, Gibson, from William Stephen Shelton | 16/5/92 |
| 266 | Fairmont Homes Pty Ltd | Application for transfer of tavern licence in respect of the Market City Tavern, Canning Vale, from Fairmont Homes Pty Ltd and Seamist Pty Ltd | 21/5/92 |
| 267 | K. & J. Spragg and B. Cassidy | Application for transfer of restaurant licence in respect of Acapulco Annies Mexican Restaurant, South Perth, from C. & L. O'Brien and K. & G. Spragg | 20/5/92 |
| 268 | Greenwood Equity Pty Ltd | Application for transfer of tavern licence in respect of the Railway Tavern, Southern Cross, from Beton Holdings Pty Ltd | 22/5/92 |
| NEW LICENCE | | | |
| 173B/91 | Waroona Football Club Inc. | Application for a Club Restricted Licence in respect of the Waroona Football Club Inc., Waroona Memorial Oval, Waroona | 17/6/92 |
| 81A/91 | Walter H-T Yip | Application for a Special Facility Licence in respect of the Grand Central, 83-89 Victoria Street, Bunbury | 15/6/92 |
| 82A/91 | V. E. & G. E. McDonald | Application for a Liquor Store Licence in respect of the Port Gregory Caravan Park Store, Lot 131, Sanford Street, Port Gregory | 16/6/92 |

This notice is published under section 67(5) of the Liquor Licensing Act 1988.

G. B. AVES, Director of Liquor Licensing.

RAILWAYS

RB401

WESTERN AUSTRALIAN GOVERNMENT RAILWAYS

Railways Working Account for quarter ended 31 March 1992 (as required by section 59 of the Government Railways Act).

1. Revenue and Expenditure

| | |
|-------------------|--------|
| | \$'000 |
| Revenue | 80 002 |
| Expenditure | 81 233 |
| Deficit | 1 231 |

2. Fixed Assets

| | |
|---------------------------------|---------|
| | \$'000 |
| At cost less depreciation | 804 923 |
| (as at 31 March 1992) | |

J. I. GILL, Commissioner of Railways.

TRANSPORT

TR401

FREMANTLE PORT AUTHORITY ACT

Office of the Minister for Transport,
Perth, 11 May 1992.

It is hereby notified for general information that His Excellency the Governor, in Executive Council, has approved the appointment as Commissioner of the Fremantle Port Authority of Mr Walter John Pritchard, for a period expiring on 1 March 1993; and as Mr Pritchard's deputy, Mr Colin Milton Potts, for the same period.

These appointments are in accordance with section 3, 4 and 6 of the Fremantle Port Authority Act 1902-1967, as amended.

PAM BEGGS, Minister for Transport.

TENDERS

ZT301

STATE SUPPLY COMMISSION*Tenders Invited*

Tender forms and full particulars of the Schedule hereunder may be obtained on application at the State Supply Commission, 815 Hay Street, Perth, 6000.

TELEPHONE No. 222 8491 or 222 8241

FACSIMILE No. 321 7918

| Date of Advertising | Schedule No. | Description | Date of Closing |
|---------------------|--------------|---|-----------------|
| 1992 May 1 | 006A1992 | Incontinence Management Products to met a "Whole of Health" Requirement initially from July 1, 1992 to June 30, 1993 with an option to extend for a further twelve months | 1992 May 21 |
| April 24 | 247A1992 | Supply and Delivery of First Grade Sleepers for Westrail for a twelve (12) month period | May 21 |
| April 24 | 238A1992 | For the Supply and Manufacture to existing Pattern and Quality for the Hospital Laundry and Linen Service for a one (1) year period | May 28 |
| May 1 | 236A1992 | Fabrics for the Hospital Laundry and Linen Service for a one (1) year period | May 28 |

STATE SUPPLY COMMISSION—*continued**Tenders Invited—continued*

| Date of Advertising | Schedule No. | Description | Date of Closing |
|--|--------------|---|--------------------|
| 1992 | | | 1992 |
| May 1 | 400A1992 | Supply and Delivery of a Cardiovascular Colour Ultra-sound Scanner for the Royal Perth Hospital | May 28 |
| May 8 | 039A1992 | Electrodes, Electro-Cardiograph, Adult and Paediatric Size for a "Whole of Health" Requirement for an initial period of one (1) year with an option to extend for a further twelve (12) months | May 28 |
| May 8 | 088A1992 | Seating and General Office Furniture—Group 5 for a twelve (12) month period with an option to extend for a further twelve (12) months | May 28 |
| May 8 | 176A1992 | Transcribing and Dictating—Transcribing Machines for the various Government Departments for a twelve (12) month period with an option exercisable by the Commission for a further twelve (12) months | May 28 |
| May 8 | 399A1992 | One (1) only Typesetter and Associated RIP as per Specification for State Print, Wembley | May 28 |
| May 8 | 402A1992 | Microcomputers for the Department of Employment, Vocational Education and Training (DEVET), approximately eighty (80) machines | May 28 |
| May 15 | 018A1992 | Food Containers and Packaging Supplies to various Government Departments for a twelve (12) month period with an option exercisable by the Commission to extend the Contract for a further twelve (12) months | June 4 |
| May 15 | 044A1992 | Supply and Delivery of Contrast Media to meet a "Whole of Health" Requirement | June 4 |
| May 15 | 070A1992 | Metal Bins and Buckets for a one (1) year period with an option to extend for a further twelve (12) month period | June 4 |
| <i>For Service</i> | | | |
| Mar. 27 | 199A1992 | An International Airmail (Remail) Service for the Government of Western Australia for a one (1) year period from July 1, 1992 to June 30, 1993 with two (2) successive options to extend for a further twelve (12) month period | Extended to May 21 |
| April 16 | 237A1992 | "Cut, Make and Trim" of Material according to existing pattern and quality for the Hospital Laundry and Linen Service for a one (1) year period | May 21 |
| May 8 | 275A1992 | Provision of Telephone Services and Systems Maintenance for the Western Australian Police Department | May 21 |
| May 1 | 076A1992 | Service of Removal of Bodies to the nearest Morgue in country areas or otherwise directed in accordance with the conditions for a two (2) year period | May 28 |
| May 15 | 163A1992 | Contract Cleaning of Duncraig Senior High School—Ministry of Education for a one (1) year period | May 28 |
| May 15 | 207A1992 | Contract Cleaning of Wanneroo Senior High School—Ministry of Education for a one (1) year period | May 28 |
| May 15 | 200A1992 | Supply of Waste Bins and Waste Removal from various Government Departments for a one (1) year period with two (2) successive options to extend | June 4 |
| <i>Invitation to Register Interest</i> | | | |
| May 1 | ITRI 4/92 | Request for Proposals of Motor Vehicle Fleet Services and Management Systems (VGD) | May 28 |
| May 8 | ITRI 5/92 | Supply of Corporate Uniforms for the Office Staff of the Department of Services | May 28 |
| <i>For Sale</i> | | | |
| April 24 | 396A1992 | 1980 Bolens Iseki Diesel 4x2 Tractor (6QK 584) for the Dept of Conservation and Land Management at Mundaring | May 21 |
| April 24 | 397A1992 | Siemens Elmiskop 102 Transmission Electron Microscope for WA Agriculture Dept at Perth | May 21 |
| May 15 | 403A1992 | Thirty Two (32) Firearms "For Sale to Dealers Only" at Maylands for W.A. Police Department | May 28 |

STATE SUPPLY COMMISSION—*continued*
For Sale—continued

| Date of Advertising | Schedule No. | Description | Date of Closing |
|---------------------|--------------|--|-----------------|
| 1992 | | | 1992 |
| May 15 | 404A1992 | One (1) only Secondhand 1990 Holden Commodore S/W (6QN 898) at Kununurra for WA Agriculture Dept ... | June 4 |
| May 15 | 405A1992 | Item 1: 1942 Chev 4x4 Blitz Truck C60 Cab Chassis; Item 2: 1942 Chev 4x4 Blitz Truck C15A Cab Chassis at Mundaring for Dept of Conservation and Land Management | June 4 |

Tenders, addressed to the Chairman, State Supply Commission, 815 Hay Street, Perth 6000 will be received for the abovementioned tenders until 10.00 am on the date of closing.

Tenders must be properly endorsed on envelopes otherwise they are liable to rejection. No tender necessarily accepted.

L. W. GRAHAM, Chairman, State Supply Commission.

ZT302

STATE SUPPLY COMMISSION
Accepted Tenders

| Schedule No. | Particulars | Contractor | Rate |
|-----------------------------|---|---------------------------|-------------|
| <i>Purchase and Removal</i> | | | |
| 374A1992 | 1980 Isuzu 4x2 Double Cab Tray Top Truck (XQN 168) for Conservation and Land Management | Soltoggio Bros | \$4 226.00 |
| 383A1992 | 1985 Hanomag Loader, 4WD (MRD 8372) (6QE 670 for the Main Roads Department | Tbscana W.A. | \$16 750.00 |
| 384A1992 | Ford/Markon Generator Set (MRD A485) for the Main Roads Department | Global Machinery | \$2 352.00 |
| 385A1992 | Case Tractor 4WD (MRD 8273) (6QE 646) for the Main Roads Department | C.F.C. Holdings Pty. Ltd. | \$9 887.00 |
| 387A1992 | 1986 Mazda C/Cab F/Top Truck T3500 (MRD 9356) (6QU 072) for the Main Roads Department | Raytone Motors Pty. Ltd. | \$7 127.00 |

PUBLIC NOTICES

ZZ201

TRUSTEES ACT 1962

Creditors and other persons having claims in respect of the Estate of Phillip Oliver Greenwood, late of 4b Hepburn Way, Balga, in the State of WA, Retired Automotive Engineer, to which section 63 of the Trustees Act 1962, as amended, applies, are required to send particulars of their claims to the executor, Vincent Davey of 15 Klein Street, Karrinyup 6018, State of Western Australia, within one month of the date of this publication, after which date the said executor may convey or distribute the assets, having regard only to the claims of which he has notice and the said executor shall not be liable to any person of whose claim he has had no notice at any time of administration and distribution.

Dated 6th May 1992.

V. DAVEY, Executor.

ZZ202

TRUSTEES ACT 1962

Notice to Creditors and Claimants

Creditors and other persons having claims (to which section 63 of the Trustees Act 1962 relates) in respect of the estates of the undermentioned deceased persons, are required to send particulars of their claims to R&I Trustees Limited of 5th Floor, 54-58 Barrack Street, Perth on or before the expiration of one month from the date of publication of this notice after which date the Company may convey or distribute the assets, having regard only to the claims of which it then has notice.

Breakell, Linda Edith, late of 273 Ewen Street, Woodlands, Widow, died 21/2/92.

Carter, John, late of 160 Dugan Street, Kalgoorlie, Retired Miner, died 7/3/92.

Hardy, Lesley William, late of 6 Hemingway Drive, Westfield, Garden Labourer, died 3/3/92.

Robinson, Edward Charles, late of 237 Canning Road, Walliston, Retired Nurseryman, died 5/4/92.

Strath, Winifred Georgina, late of 26 Braden Way, Marmion, Married Woman, died 2/3/92.

Dated this 11th day of May 1992.

A. J. HALL, Business Development Officer.

ZZ203

TRUSTEES ACT 1962

Notice to Creditors and Claimants

Creditors and other persons having claims (to which section 63 of the Trustees Act relates) in respect of the Estates of the undermentioned deceased persons are required to send particulars of their claims to me on or before the 16th June 1992, after which date I may convey or distribute the assets, having regard only to the claims of which I then have notice.

Anderson, Barbara Kaye, late of 6 Chigwell Place, Carine, died 24/3/92.

Arnold, John William, late of 11 Hartley Street, Gosnells, died 21/2/92.

Blunt, Constance Mary, late of Unit 5 Bollig Gardens, Swan Cottage Homes, Bentley, died 27/3/92.

Brandon, Joseph Albert, late of 194 West Coast Highway, Scarborough, died 28/3/92.

Castles, Wilfred Thomas, late of Beaufort Hotel, 167 Beaufort Street, Perth, died 25/12/91.

Creighton, Ronald William, late of 108B Royal Street, Tuart Hill, died 24/2/92.

Delaney, Sean, late of 36/42 Waterloo Crescent, East Perth, died 24/6/91.

Dow, Clarice Mildred, late of Leighton Nursing Home, 40 Florence Street, West Perth, died 1/4/92.

Fleming, Helen Mary, late of 42 The Atrium, 15 Coltrill Street, Myaree, died 31/3/92.

Freeman, Mary Cissie, late of Sandstrom Nursing Home, 44 Whatley Crescent, Mount Lawley, died 19/1/92.

Gould, Lydia Anna, late of Tandara Nursing Home, 73 Jarrah Road, Bentley, died 1/3/92.

Hawes, Gean Longmore, late of Homes of Peace, Walter Road, Inglewood, died 28/2/92.

Hutchens, Leo Charles Stewart, late of 28 Mount Street, Claremont, died 19/1/92.

Kelly, Bruce, late of Home of Peace, Thomas Street, Subiaco, died 6/11/90.

Lillywhite, Laurence Arthur, late of Speers Lodge Sunset Hospital, Birdwood Parade, Dalkeith, died 5/6/91.

McAllister, Ave Maria Dolorosa Elizabeth, late of Unit 7B, Prindiville Village, 2 Alfonso Street, North Perth, died 15/7/91.

Maher, William Bernard, late of Homes of Peace, 125 Thomas Street, Subiaco, died 16/12/91.

Mutton, James Henry, late of 31 Milson Street, South Perth, died 9/4/92.

Pallot, Ivy Grace, late of Mosman Park Nursing Home, 57 Palmerston Street, Mosman Park, died 17/4/92.

Plant, Mary Jane, late of 4A Barmond Street, Cannington, died 15/3/92.

Shaw, Yunda, late of Little Sisters of the Poor, 1 Croesus Street, Kalgoorlie, died 12/7/91.

Tester, Annie Frances, formerly of Padbury Street, Jurien Bay, late of Mount Street Camillus Nursing Home, Lewis Road, Forrestfield, died 5/12/87.

Thomas, Claire Elida, late of 38 Alexander Street, Balcatta, died 18/3/92.

Thomson, Mary Denise, late of 3/149 Kenny Street, Bassendean, died 21/3/92.

Youngs, George Henry, late of Tandara Nursing Home, Bentley, died 20/3/92.

Dated this 11th day of May 1992.

K. E. BRADLEY, Public Trustee,

Public Trust Office
565 Hay Street
Perth WA 6000.

ZZ401

NOTICE OF DISSOLUTION OF PARTNERSHIP

Notice is hereby given that the Partnership heretofore subsisting between Bubara Pty. Ltd. A.C.N. 009 466 095 of 18 Teddington Road, Victoria Park in the State of Western Australia, as trustee for the Pierre Sauveur Cuestax Family Trust, the Jane Catherine Micallef Family Trust and the Glen and Deborah McQueen Family Trust carrying on business as Nightclub operators at 707 Wellington Street, Perth in the said State under the style or firm of Geremiah's Nightclub has been dissolved by mutual agreement as at the 28th October 1991.

Dated the 1st day of May 1992.

Signed: For and on behalf of Bubara Pty. Ltd.
as Trustee for the Pierre Sauveur Cuestax Family Trust.

Signed: For and on behalf of Bubara Pty. Ltd.
as Trustee for the Jane Catherine Micallef Family Trust.

Signed: For and on behalf of Bubara Pty. Ltd.
as Trustee for the Glen and Deborah McQueen Family Trust.

ZZ402

COMPANIES (WESTERN AUSTRALIA) CODE**Notice of Appointment of Receiver and Manager**

International Brick & Tile Pty Limited
(A.C.N. 003 281 129)

Bank of New Zealand (A.R.B.N. 000 000 288) incorporated in New Zealand with limited liability with its principal office in Western Australia at Bank of New Zealand House 30 The Esplanade Perth hereby gives notice that on 6 May 1992 it appointed Desmond Livingstone Nicholl of care of Deloitte Ross Tohmatsu Chartered Accountants of National Australia Bank House 255 George Street Sydney New South Wales to be the receiver and manager of the property specified in the Schedule under the powers contained in an instrument dated 24 December 1987 being an equitable charge made between International Brick & Tile Pty Limited (A.C.N. 003 281 123) (incorporated in New South Wales) and Bank of New Zealand (A.R.B.N. 000 000 288) and registered at the National Companies and Securities Commission (now Australian Securities Commission) in New South Wales on 17 February 1988 as charge number 28695.

Schedule

All and singular the undertaking, property and assets of International Brick & Tile Pty Limited of whatsoever nature and wheresoever situate both present and future, including its uncalled and called but unpaid capital for the time being and including, but without limiting the generality of the foregoing, the goodwill of its business and its freehold and leasehold lands now held or hereafter acquired and any estate or interest therein and the benefit of all existing and future contracts and engagements in respect thereof and otherwise.

ZZ501

In the matter of
the Medical Act 1894
and amendments
and

In the matter of
Dr Gregory James Duck,
Medical Practitioner,
of 335 Hannan Street, Kalgoorlie WA.

The Board having held an inquiry on the 23rd day of April 1992 into an allegation that Dr Gregory James Duck, being a medical practitioner duly registered under the Act, may be guilty of infamous or improper conduct in a professional respect, pursuant to section 13(1)(a) of the Medical Act 1894, having breached a prohibition imposed by the Health Department of Western Australia from procuring, possession, using or prescribing drugs of addiction (including Pethidine) by—

- (1) prescribing and administering intravenous Pethidine to two (2) patients at the Kalgoorlie Regional Hospital on the 1st and 2nd March 1992;
- (2) prescribing Pethidine but not administering the drug to one of the patients;
- (3) prescribing Pethidine in separate doses for one of the patients, only part of which was administered to the patient;

- (4) obtaining and self-administering Pethidine to himself without lawful authority or approval on the 1st and 2nd March 1992.

The Board found as follows—

The complaint of improper conduct in a professional respect had been proven.

The Board ordered that—

- (a) Dr Duck shall give a written undertaking to be of good behaviour for a period of three (3) years and during that period to comply with restrictions and conditions in relation to his practise of medicine as the Board thinks fit, and
- (b) Dr Duck pay the costs of the Inquiry.

By order of the Medical Board of Western Australia.

K. I. BRADBURY, Registrar.

**FINANCIAL ADMINISTRATION AND AUDIT
ACT 1985
REGULATIONS
TREASURER'S INSTRUCTIONS**

Price—

Counter Sales—\$55.65

Mailed, plus postage on 3 kilos.

**CURRENT RELEASE
W.A. LAW ALMANAC 1992**

Prices:—

Counter Sales—\$12.50

Mailed plus postage on 485 grams

Available from Marine and Harbours Department,
1 Essex Street, Fremantle.
Phone 335 0888.

Navigable Waters Regulations, 1958.

Regulations for Preventing Collisions at Sea.

Regulations for the Examination of Applicants for Masters, Mates,
Coxswain, Engineers, Marine Motor Engine Drivers and Marine
Surveyors.

Reprinted Statutes

Individual Acts are from time to time reprinted under the *Reprints Act 1984* incorporating all amendments up to a particular date. This program is managed by the Crown Law Department.

A standing order may be placed with State Print for all Reprints that become available. Where this is done, a charge will be made for each Reprint at the time of supply.

If a customer wishes to be placed on the mailing list, send written notification to:

State Print
Manager, Law Publisher
22 Station Street
Wembley 6014

Statutes Reprinted in 1990

Anglican Church of Australia School Lands Act 1896 — \$1.70
Artificial Breeding of Stock Act 1965 — \$2.80
Child Welfare Act 1947 — \$6.60
Royal Agricultural Society Act 1926, Royal Agricultural Society Act Amendment Act 1929 — \$1.70
Town Boundary Marks Ordinance 1853 — \$1.70
Veterinary Surgeons Act 1960 — \$3.30

Statutes Reprinted in 1991

Bunbury Port Authority Act 1909 — \$3.30
Change of Names Regulation Act 1923 — \$1.70
Credit Unions Act 1979 — \$9.00
Criminal Code Compilation Act 1913 — \$15.00
Edith Cowan University Act 1984 — \$2.80
Financial Administration and Audit Act 1985 — \$7.70
Gas Undertakings Act 1947 — \$2.20
Health Act 1911 — \$11.00
Industrial Relations Act 1979 — \$8.00
Mines Regulation Act 1946 — \$4.40
Painters Registration Act 1961 — \$2.80
Road Traffic Act 1974 — \$9.00
University Medical School Teaching Hospitals Act 1955 — \$1.70

Statutes Reprinted in 1992

These Statutes are in the process of being reprinted and will be available during this year.

Government Employees Superannuation Act 1987 (available — \$7.70)
Beekeepers Act 1963 (available — \$2.20)
Perth Market Act 1926 (available — \$2.20)
Parliamentary Superannuation Act 1970 (available — \$2.80)
Totalisator Agency Board Betting Act 1960 (available — \$4.40)
Plant Diseases Act 1914 (available — \$2.80)
Commercial Tenancy (Retail Shops) Agreements Act 1985 (available \$2.80)
Workers Compensation and Rehabilitation Act 1981 (available — \$10.00)
Bail Act 1982 (available — \$6.60)
Offenders Community Corrections Act 1963 (available — \$15.00)
Pay-roll Tax Act 1971 (available — \$3.30)
Conservation and Land Management Act 1984 (available — \$8.00)
Petroleum (Registration Fees) Act 1967 (available — \$1.70)
Bush Fires Act 1954 (available — \$6.60)
Justices Act 1902
Education Act 1928
Evidence Act 1906
Petroleum Pipelines Act 1969 (available — \$4.40)

Prices Subject to Change



**SQUEEZE THE MOST OUT OF
YOUR PRINTING DOLLAR**

**LET US TAKE THE BUDGET
PRESSURE OFF YOUR
PRINTING COSTS**

**State Print Now Offers
You The Complete Solution to Your
Publishing Needs !!**

| | |
|--|--|
| <input type="checkbox"/> Photocopy Paper | <input type="checkbox"/> Disk Conversion Bureau |
| <input type="checkbox"/> Computer Listing Paper | <input type="checkbox"/> Document Scanning |
| <input type="checkbox"/> Plain and Ruled Pads | <input type="checkbox"/> Desktop Publishing |
| <input type="checkbox"/> Government Stationery and Forms | <input type="checkbox"/> Instant Printing—The Rapid Copy Centre |
| <input type="checkbox"/> Statutory Publications— Acts, Bills, Regulations | <input type="checkbox"/> Electronic Publishing— Personalised On-demand Printing |
| <input type="checkbox"/> Graphic Design Service | <input type="checkbox"/> General Single or Multi-Colour Printing and Publishing |
| <input type="checkbox"/> Colour Computer Graphics | <input type="checkbox"/> Binding and Finishing Service |
| <input type="checkbox"/> Professional Typesetting | |

• Plain Paper Orders—383 8864 • Photocopy Paper Orders—383 8879
• The Rapid Copy Centre—383 8882

**Ask our Marketing Branch how we can save *you*
dollars on *your printing costs* today !**

CONTACT OUR MARKETING BRANCH ON 383 8811



Now we offer you a Total Mail Service


The Total Mail concept is designed to relieve you of your daily mail handling obligations and will allow you to utilise your records staff more effectively.

Other Mail West services include


- **PREMIUM POST**
This service guarantees next day delivery of your standard mail and returns you a minimum 10 per cent saving.
- **NON-STD MAIL**
Large letters, packets and parcels. All your mailing needs can now be processed by Mail West and return you a minimum 10 per cent saving.
- **INTERNATIONAL AIR MAIL**
A super fast Air Mail Express service to all overseas destinations with a guaranteed 20 per cent discount to you.

Free Mail West services

- **BAG PACK**
Our fleet of Mail West vehicles picks up and delivers your Inter-Departmental and country centre mail three times daily in the city area.
- **COUNTRY TRANSIT SERVICE**
Overnight delivery to 100 country centres throughout Western Australia
- **NORTH WEST EXPRESS**
Air Mail service to 11 North West centres. Guaranteed early morning delivery of your mail to and from these centres
- **REGISTERED VALUE MAIL**
For those urgent items which need receipt of delivery.
- **AUSDOC**
Yes, we are a member of AUSDOC. So are most financial institutions and legal firms which you deal with.



We welcome your inquiries regarding these, or any other mail services you may require. Why not call us on 325 5703 or pay us a visit at our new premises at 311 Hay Street East (opposite the Perth Mint).



Do you require a wrapping, folding or enveloping service for your bulk mailings?

Contact Mail West for access to this cost effective service.

"A UNIT OF THE DEPARTMENT OF STATE SERVICES"

PERTH OBSERVATORY



**THE W.A. SPECIALISTS IN
ASTRONOMICAL
Research & Educational Astronomy
PUBLIC TOURS (DAY & NIGHT)
FIELD NIGHTS, LECTURES
Astronomical Information**

Astronomical Handbook
Sun rise & set; Moon rise & set
Legal advice
Chronometer calibration
Astronomical souvenirs
SERVING WESTERN AUSTRALIA SINCE 1896

WALNUT ROAD, BICKLEY 6076
TELEPHONE 293 8255 FAX 293 8138

ASTRONOMY IS LOOKING UP

Now Available !!!

WESTERN AUSTRALIA

THE CRIMINAL CODE

(Reprinted as at 31 May 1991)

Price: \$15.00 Counter Sales
Plus Postage on 700 grams



22 STATION STREET, WEMBLEY

For Fast Instant Printing, Photocopying and Binding
"While You Wait" or 24 hour Courier Pick-up and Delivery
Service.

TELEPHONE: 383 8877

BUY . . .

AN INVALUABLE ASSET

To Equal Opportunity
Recruitment and Selection

**THE GUIDELINES
RECOMMENDED**

By the Office of the Director
Equal Opportunity
in Public Employment

\$8.50

ON SALE FROM . . .

**STATE PRINT
STATIONERY SALES**

22 Station Street, Wembley

Phone: 383 8853

Also available from
Department of State Services
State Government Bookshop

815 Hay Street, Perth—Phone 222 8216, 222 8227



CONTENTS

REGULATIONS, BY-LAWS, RULES, DETERMINATIONS, ORDERS

| | Page |
|---|-----------|
| Agriculture and Related Resources Protection Act—Local Government Act—Shire of Dardanup—By-laws Relating to Pest Plants | 2003-4 |
| Dog Act—City of Nedlands—By-law Relating to Dogs | 2001-2 |
| Health (Adoption of Food Standards Code) Regulations 1992 | 1978-87 |
| Health (Pesticides) Amendment Regulations 1992 | 1987 |
| Local Government Act—By-laws— | |
| City of Belmont—By-laws Relating to the Conduct of Proceedings and the Business of the Council | 2005 |
| City of Fremantle—By-laws Relating to the Revocation of existing City of Fremantle By-laws | 2005 |
| Shire of Albany—By-laws Relating to Unkempt Land | 2002-3 |
| Local Government Act—Orders— | |
| Shire of Ashburton, Shire of East Pilbara and Town of Port Hedland (District and Ward Boundaries) Order No. 1, 1992 | 2000-1 |
| Shire of Esperance (Specified Area) Order No. 1, 1992 | 1996-7 |
| Shire of Kalamunda (Valuation and Rating) Order No. 1, 1992 | 1999-2000 |
| Shire of Irwin (Valuation and Rating) Order No. 1, 1992 | 1998 |
| Shire of Roebourne (Valuation and Rating) Order No. 1, 1992 | 1998 |

GENERAL CONTENTS

| | Page |
|---|-----------|
| Arts | 1977 |
| Conservation and Land Management | 1977 |
| Electoral Commission | 1977 |
| Health | 1978-88 |
| Land Administration— | |
| General Information | 1988-96 |
| Orders in Council | 1988 |
| Local Government | 1996-2008 |
| Main Roads | 2008 |
| Marine and Harbours | 2009 |
| Mines | 2009-11 |
| Occupational Health, Safety and Welfare | 2011-12 |
| Planning and Urban Development | 2012-20 |
| Police | 2020-6 |
| Port Authorities | 2026 |
| Public Notices— | |
| Companies | 2031 |
| Deceased Persons Estates | 2029-30 |
| Medical Board | 2031-2 |
| Partnerships | 2031 |
| Racing and Gaming | 2026 |
| Railways | 2027 |
| Tenders— | |
| State Supply Commission | 2027-9 |
| Transport | 2027 |