

WESTERN
AUSTRALIAN
GOVERNMENT

Gazette

5517



PERTH, FRIDAY, 13 NOVEMBER 1992 No. 159

PUBLISHED BY AUTHORITY G. L. DUFFIELD, GOVERNMENT PRINTER AT 3.30 PM

Publishing Details

The *Western Australian Government Gazette* is published by State Print for the State of Western Australia on Tuesday and Friday of each week unless disrupted by Public Holidays or unforeseen circumstances (changes to this arrangement will be advertised beforehand on the inside cover).

Special *Government Gazettes* and Extraordinary *Government Gazettes* are published periodically, only the special gazettes are included in the subscription price.

The following guidelines should be followed to ensure publication in the *Government Gazette*.

- Material submitted to the Executive Council and which requires gazettal will require a copy of the signed Executive Council Minute Paper and in some cases the Parliamentary Counsel's Certificate.
- Copy should be received by the Manager, Law Publisher no later than 3.00 p.m. on Wednesday (Friday edition) or 3.00 p.m. on Friday (Tuesday edition).
- Lengthy or complicated notices should be forwarded several days before advertised closing date for copy. This is to ensure inclusion in current edition. Failure to observe this request could result in the notice being held over until the following edition.
- Proofs will be supplied only when requested.
- No additions or amendments to material for publication will be accepted by telephone.

Send copy to:

The Manager,
Law Publisher
State Print
Station Street, Wembley, 6014
Telephone: 383 8851 Fax: 383 8888

Advertisers should note:

- All Notices should be written in 'plain English'.
- Signatures (in particular) and proper names must be legible.
- All copy should be typed and double spaced.
- If it is necessary through isolation or urgency to communicate by facsimile, confirmation is not required by post. If original copy is forwarded later and published, the cost will be borne by the advertiser.
- Documents not clearly prepared and in the required format for gazettal, will be returned to the sender unpublished.
- Late copy received at Law Publisher will be placed in the following issue irrespective of any date/s mentioned in the copy.

IMPORTANT COPYRIGHT NOTICE

© State of Western Australia

This work is copyright. Apart from any use as permitted under the *Copyright Act 1968*, no part may be reproduced by any process without written permission from the Government Printer, State Print. Inquiries should be directed to the Manager, Law Publisher, P.O. Box 38, Wembley, W.A. 6014.

Advertising Rates and Payments

As from 1 July 1992.

Deceased Estate notices, (per estate)—\$14.70

Real Estate and Business Agents and Finance Brokers Licences, (per notice)—\$33.90

Other Public Notices Section articles \$33.90 (except items of an exceptionally large nature, then arrangements will be made for invoicing).

All other Notices

Per Column Centimetre—\$6.70

Bulk Notices—\$124.00 per page

Clients will be invoiced for advertising charges

COUNTER SALES 1992-93

(As from 1 July 1992)

	\$
Government Gazette—(General)	1.80
Government Gazette—(Special)	
Up to 2 pages	1.80
Over 2 pages	3.60
Hansard	11.00
Industrial Gazette	9.80
Bound Volumes of Statutes	187.00

IMPORTANT NOTICE

CHANGE OF PUBLISHING DETAILS FOR 1992

Commencing in January 1992 the Government Gazette will be published at 3.30 pm on Tuesday and Friday of each week.

Tuesday publication:

Copy to be lodged at State Print, Wembley by 3.00 pm the preceding Friday; or

Copy to be lodged at State Government Bookshop, 815 Hay Street, Perth by 3.00 pm the preceding Thursday.

Friday publication:

Copy to be lodged at State Print, Wembley by 3.00 pm the preceding Wednesday; or

Copy to be lodged at State Government Bookshop, 815 Hay Street, Perth by 3.00 pm the preceding Tuesday.

In the event of changes occurring due to Public Holidays, a notice will be published with the revised information.

Advertisers requiring more information should telephone 383 8851.

G. L. DUFFIELD, Director.

PROCLAMATIONS**AA101**

LAND ACT 1933
CANCELLATION OF "B" CLASSIFICATION
PROCLAMATION

WESTERN AUSTRALIA DAVID MALCOLM, Lieutenant-Governor. [L.S.]	} By His Excellency the Honourable David Kingsley Malcolm, Companion of the Order of Australia, Lieutenant-Governor and Administrator of the State of Western Australia.
---	---

DOLA File 7691/896.

Under section 31 (2) of the Land Act 1933, I, the Lieutenant-Governor and Administrator acting with the advice and consent of the Executive Council, hereby cancel as of Class "B" Reserve No. 3765 (Perth Town Lot Y287 and Perth Lots 800 and 913 for the designated purpose of "School Site". Located in the City of Perth.

Given under my hand and the Seal of the State on 10 November 1992.

By His Excellency's Command,

DAVID SMITH, Minister for Lands.

GOD SAVE THE QUEEN !

AA102

LAND ACT 1933
CLASSIFICATION OF RESERVED LANDS
PROCLAMATION

WESTERN AUSTRALIA DAVID MALCOLM, Lieutenant-Governor. [L.S.]	} By His Excellency the Honourable David Kingsley Malcolm, Companion of the Order of Australia, Lieutenant-Governor and Administrator of the State of Western Australia.
---	---

DOLA File 1394/992.

Under section 31 (1) (a) of the Land Act 1933, I, the Lieutenant-Governor and Administrator acting with the advice and consent of the Executive Council, hereby classify as of Class "A" Reserve No. 42292 comprising Geraldton Lot 2990 with an area of 4.268 0 hectares for the designated purpose of "Recreation and Foreshore Management". Local Authority—City of Geraldton.

Given under my hand and the Seal of the State on 10 November 1992.

By His Excellency's Command,

DAVID SMITH, Minister for Lands.

GOD SAVE THE QUEEN !

AA103

TRANSFER OF LAND ACT 1893
TRANSFER OF LAND (REVESTMENT)
PROCLAMATION

WESTERN AUSTRALIA DAVID MALCOLM, Lieutenant-Governor. [L.S.]	} By His Excellency the Honourable David Kingsley Malcolm, Companion of the Order of Australia, Lieutenant-Governor and Administrator of the State of Western Australia.
---	---

DOLA File 758/990.

Under section 243 of the Transfer of Land Act 1893, I, the Lieutenant-Governor and Administrator acting with the advice and consent of the Executive Council, do hereby revest in Her Majesty as of her former estate, the land described as portion of Geraldton Lot 1119 comprised in Certificate of Title Volume 1935 Folio 747 (now Lots 2904 and 2915).

Given under my hand and the Seal of the State on 10 November 1992.

By His Excellency's Command,

DAVID SMITH, Minister for Lands.

GOD SAVE THE QUEEN !

AA104

TRANSFER OF LAND ACT 1893
TRANSFER OF LAND (REVESTMENT)
PROCLAMATION

WESTERN AUSTRALIA DAVID MALCOLM, Lieutenant-Governor. [L.S.]	} By His Excellency the Honourable David Kingsley Malcolm, Companion of the Order of Australia, Lieutenant-Governor and Administrator of the State of Western Australia.
---	---

DOLA File 2015/990.

Under section 243 of the Transfer of Land Act 1893, I, the Lieutenant-Governor and Administrator acting with the advice and consent of the Executive Council, do hereby revest in Her Majesty as of her former estate, the land described as portion of Perth Town Lot E26 and being Lot 351 the subject of Diagram 80353 comprised in Certificate of Title Volume 1934 Folio 965 (now Location 11815).

Given under my hand and the Seal of the State on 10 November 1992.

By His Excellency's Command,

DAVID SMITH, Minister for Lands.

GOD SAVE THE QUEEN !

AA105

TRANSFER OF LAND ACT 1893
TRANSFER OF LAND (REVESTMENT)
PROCLAMATION

WESTERN AUSTRALIA DAVID MALCOLM, Lieutenant-Governor. [L.S.]	} By His Excellency the Honourable David Kingsley Malcolm, Companion of the Order of Australia, Lieutenant-Governor and Administrator of the State of Western Australia.
---	---

DOLA File 5735/950V8.

Under section 243 of the Transfer of Land Act 1893, I, the Lieutenant-Governor and Administrator acting with the advice and consent of the Executive Council, do hereby revest in Her Majesty as of her former estate, the land described in the Schedule to this Proclamation.

Schedule

DOLA File	Description of Land	Certificate of Title Volume	Folio
1812/992	Portion of Cockburn Sound Location 16 and being Lot 38 the subject of Diagram 80614 (now Location 4039)	1925	228
3404/989	Portion of Cockburn Sound Location 16 and being Lot 321 on Plan 16995 (now Location 4030)	1852	0190
466/992	Portion of Jandakot Agricultural Area Lot 173 and being Lot 155 on Plan 18276 (now Lot 631)	1921	672
1670/992	Portion of Cockburn Sound Location 16 and being Lot 234 on Plan 16618 (now Location 4031)	1824	0691
1678/992	Portion of Cockburn Sound Location 16 and being Lot 85 on Plan 16681 (now Location 4032)	1829	0889
937/989	Portion of Cockburn Sound Location 16 and being Lot 546 on Plan 16741 (now Location 4029)	1829	0986
1671/992	Portion of Cockburn Sound Location 16 and being Lot 373 on Plan 17255 (now Location 4026)	1870	693
3532/988	Portion of Cockburn Sound Location 16 and being Lot 348 the subject of Diagram 74562 (now Location 4035)	1932	97
1675/992	Portion of Cockburn Sound Location 16 and being Lot 2003 on Plan 17907 (now Location 4034)	1901	366
1672/992	Portion of Cockburn Sound Location 16 and being Lot 257 on Plan 17301 (now Location 4028)	1860	747
1674/992	Portion of Cockburn Sound Location 16 and being Lot 213 on Plan 16602 (now Location 4033)	1821	0884

Given under my hand and the Seal of the State on 10 November 1992.

By His Excellency's Command,

DAVID SMITH, Minister for Lands.

GOD SAVE THE QUEEN !

AA106

TRANSFER OF LAND ACT 1893
TRANSFER OF LAND (REVESTMENT)
PROCLAMATION

WESTERN AUSTRALIA DAVID MALCOLM, Lieutenant-Governor. [L.S.]	}	By His Excellency the Honourable David Kingsley Malcolm, Companion of the Order of Australia, Lieutenant-Governor and Administrator of the State of Western Australia.
---	---	---

DOLA File 1636/992.

Under section 243 of the Transfer of Land Act 1893, I, the Lieutenant-Governor and Administrator acting with the advice and consent of the Executive Council, do hereby revest in Her Majesty as of her former estate, the land being portion of Swan Location 1370 containing 2 000 square metres on Land Administration Diagram 90822 being part of the land comprised in Certificate of Title Volume 1765 Folio 972.

Given under my hand and the Seal of the State on 10 November 1992.

By His Excellency's Command,

DAVID SMITH, Minister for Lands.

GOD SAVE THE QUEEN !

AA107

TRANSFER OF LAND ACT 1893
TRANSFER OF LAND (REVESTMENT)
PROCLAMATION

WESTERN AUSTRALIA DAVID MALCOLM, Lieutenant-Governor. [L.S.]	}	By His Excellency the Honourable David Kingsley Malcolm, Companion of the Order of Australia, Lieutenant-Governor and Administrator of the State of Western Australia.
---	---	---

DOLA File 5735/950V11.

Under section 243 of the Transfer of Land Act 1893, I, the Lieutenant-Governor and Administrator acting with the advice and consent of the Executive Council, hereby revest in Her Majesty as of her former estate, the land described in the Schedules to this Proclamation.

Schedule I			
DOLA File	Description of Land	Certificate of Title Volume	Folio
2733/978	Portion of Williams Location 8016 and being part of Lot 64 on Plan 6274 (now comprising portion of Boddington Lot 169	1929	507
10777/910	Kalgoorlie Town Lot 1420 (now comprising Lot 4898)	256	156
10777/910	Kalgoorlie Town Lot 1414 (now comprising Lot 4896)	256	140
10777/910	Kalgoorlie Town Lot 1415 (now comprising Lot 4897)	254	194
3017/991	Portion of Jandakot Agricultural Area Lot 110 and being Lot 103 on Plan 17583 (now comprising portion of Lot 621)	1889	724
3017/991	Portion of Jandakot Agricultural Area Lot 110 and being Lot 105 on Plan 17583 (now comprising portion of Lot 621)	1889	725
790/992	Portion of Canning Location 2434 and being Lot 45 on Plan 18333 (now comprising Location 3795)	1925	837
790/992	Portion of Canning Location 2434 and being Lot 72 on Plan 18333 (now comprising Location 3796)	1925	849
3168/978	Portion of each of Nelson Locations 81 and 5483 and being part of Lot 3 on Diagram 58878 (now comprising Location 13360)	1924	892
1418/992	Portion of Victoria Location 1312 and being Lot 520 on Plan 18175 (now comprising Location 11942)	1924	990

Schedule II

DOLA File	Description of Land
575/992	Portion of Kwinana Lot E7 being the land marked "Pedestrian Accessway" comprising an area of 194 square metres on Plan 10743 and being part of the land comprised in Certificate of Title Volume 1399 Folio 587
1761/979	Portion of Northampton Lot 224 being Lot 2 on Diagram 57034 and being part of the land remaining in Certificate of Title Volume 1542 Folio 555 (now comprising Lot 476)

Given under my hand and the Seal of the State on 10 November 1992.

By His Excellency's Command,

DAVID SMITH, Minister for Lands.

GOD SAVE THE QUEEN !

AGRICULTURE

AG301

AGRICULTURE AND RELATED RESOURCES PROTECTION ACT 1976

Agriculture Protection Board,
South Perth, 5 November 1992.

Pursuant to section 37 of the Agriculture and Related Resources Protection Act 1976, the Agriculture Protection Board hereby lists the classes of animals that are for the time being the subject of a declaration made under Section 35 of that Act, together with the matters specified pursuant to subsection (2) of that Section in relation to each class.

ANIMALS

Table A (Managed Native Animals)

Table A: Native pest animals—Category A7. A management programme for each species outlines the area and conditions under which controls may be applied. Programmes are for the whole of the State or as indicated for each species.

MAMMALS

Agile Wallaby (*Macropus agilis*). Municipal districts of the Shires of Wyndham-East Kimberley, West Kimberley, Halls Creek and Broome.

Euro (*Macropus robustus*).

Long-haired Rat (*Rattus villosissimus*). Municipal district of the Shire of Wyndham-East Kimberley.

Red Kangaroo (*Macropus rufus*).

Western Grey Kangaroo (*Macropus fuliginosus*).

BIRDS

Emu (*Dromaius novaehollandiae*).

Baudin's or Long-billed White-tailed Black-Cockatoo (*Calyptorhynchus baudinii*). Zones 4,5,6,8 and 10, as constituted under Section 13 of the Act.

Galah (*Cacatua roseicapilla*)

Little Corella (*Cacatua pastinator gymnopsis*).

Port Lincoln Ringneck, or twenty-eight parrot (*Barnardius zonarius*). Municipal districts of the Shires of Augusta-Margaret River, Boddington, Boyup Brook, Bridgetown-Greenbushes, Brookton, Broomehill, Busselton, Capel, Chittering, Collie, Corrigin, Cranbrook, Cuballing, Dardanup, Donnybrook-Balingup, Dumbleyung, Gnowangerup, Harvey, Kalamunda, Katanning, Kojonup, Manjimup, Mundaring, Murray, Nannup, Narrogin, Pingelly, Plantagenet, Serpentine-Jarrahdale, Swan, Tambellup, Wagin, Wandering, Waroona, West Arthur, Wickepin, Williams, Woodanilling and the cities of Armadale, Bunbury and Mandurah.

Red-capped Parrot, or W.A. king parrot (*Purpureicephalus spurius*). Municipal districts of the Shires of Augusta-Margaret River, Boyup Brook, Bridgetown-Greenbushes, Broomehill, Busselton, Capel, Chittering, Collie, Cranbrook, Dardanup, Donnybrook-Balingup, Gnowangerup, Harvey, Kalamunda, Kojonup, Manjimup, Mundaring, Murray, Nannup, Plantagenet, Serpentine-Jarrahdale, Swan, Tambellup, Waroona, West Arthur and the cities of Armadale, Bunbury and Mandurah.

Wedge-tailed Eagle (*Aquila audax*).

Western Rosella (*Platycercus icterotis*). Municipal districts of the Shires of Bridgetown-Greenbushes, Capel, Cranbrook, Donnybrook-Balingup, Manjimup, Plantagenet and Serpentine-Jarrahdale.

Table B

(Animals subject to control and restricted introductions and keeping, generally categories A4, A5, A6 but also A4, A6 or A1, A5 or A5)

All animals listed in this table are declared A4, A5, A6 for the whole of the State unless otherwise indicated in the table. Conditions for introduction and keeping are specified in the Declared Animals regulations or by Board decision and leaflets are available showing requirements for each species.

MAMMALS

Alpaca (*Lama pacos*).

Banteng (*Bos javanicus*).

Blackbuck (*Antilope cervicapra*).

Deer (Family *Cervidae*).

Dingo (*Canis familiaris dingo*) and dingo x domestic dog hybrids (*Canis familiaris dingo* x *Canis familiaris familiaris*).

Domestic dog (*Canis familiaris familiaris*) run wild, feral or being at large, A5.

Domestic or pet rabbits (*Oryctolagus cuniculus*): (other than the common grey or wild rabbit) and commercial varieties of rabbits (e.g. "Commercial White"). A4, A6. All varieties of rabbits at large, A5.

Feral Buffalo (*Bubalus bubalis*).

Feral Camels (*Camelus spp.*).

Feral Donkey (*Equus asinus*).

Feral Goat (*Capra hircus*). A2, A4, A6 whole of the State

Feral Pig (*Sus scrofa*).

Fox (*Vulpes vulpes*).

Llama (*Lama glama*).

BIRDS

Chaffinch (*Fringilla coelebs*).

Ostrich (*Struthio camelus*).

Red Bishop, grenadier weaver (*Euplectes orix*).

Redpoll (*Acanthis flammea*).

Rhea (*Rhea americana*).

Sulphur-crested Cockatoo, white cockatoo (*Cacatua galerita*)—A4, A6—whole of the State; at large—A2—south of 20°S latitude.

White-winged Whydah (*Euplectes albonotatus*).

Yellow Hammer (*Emberiza citrinella*).

INSECTS

Angoumois Grain Moth (*Sitotroga cerealella*). A1, A5.

Argentine Ant (*Iridomyrmex humilis*). A1, A5.

Australian Plague Locust (*Chortoicetes terminifera*). A5.

Confused Flour Beetle (*Tribolium confusum*). A1, A5.

Flat Grain Beetle (*Cryptolestes spp.*). A1, A5.

Granary Weevil (*Sitophilus granarius*). A1, A5.

Indian Meal Moth (*Plodia interpunctella*). A1, A5.

Lesser Grain Borer (*Rhyzopertha dominica*). A1, A5.

Rice Weevil (*Sitophilus oryzae*). A1, A5.

Rust-red Flour Beetle (*Tribolium castaneum*). A1, A5.

Sawtooth Grain Beetle (*Oryzaephilus surinamensis*). A1, A5.

Small Plague Grasshopper (*Austroicetes cruciata*). A5.

Warehouse Moth (*Ephestia spp.*). A1, A5.

Giant Termite (*Mastotermes darwiniensis*). A1, A5.

Table C

(Prohibited animals)

Table C: Animals which may not be introduced into or kept in W.A. and which must be eradicated—Categories A1, A2, A3 or A1, A3, A5 as indicated, for the whole of the State.

MAMMALS

European Wild Rabbit (*Oryctolagus cuniculus*)—A1, A3, A5.

Indian Palm Squirrel (*Funambulus pennanti*)—A1, A3, A5.

Other non-native mammals not specifically listed in tables A, B or D are declared—A1, A2, A3.

BIRDS

Blackbird, English blackbird (*Turdus merula*).
 Bullfinch (*Pyrrhula pyrrhula*).
 California Quail (*Lophortyx californica*).
 Common Myna, Indian myna(h), Indian house myna(h) (*Acridotheres tristis*).
 Common Starling, starling (*Sturnus vulgaris*).
 House Crow, Indian crow (*Corvus splendens*).
 House Finch, Mexican rose finch, (*Carpodacus mexicanus*).
 House Sparrow, sparrow (*Passer domesticus*).
 Red-billed Quelea, red-billed weaver or dioch (*Quelea quelea*).
 Red-vented Bulbul (*Pycnonotus cafer*).
 Red-whiskered Bulbul (*Pycnonotus jocosus*).
 Song Thrush, English song thrush (*Turdus philomelos*).
 Tree Sparrow (*Passer montanus*).

In addition to the above, all other non-native birds not specifically listed in tables A, B, D or E to this notice are declared—A1, A2, A3—for the whole of the State.

INSECTS

European Wasp (*Vespula germanica*) A1, A2, A3.
 Khapra Beetle (*Trogoderma granarium*) A1, A5.
 Mediterranean Fruit Fly (*Ceratitis capitata*) A1, A2.
 Queensland Fruit Fly (*Bactrocera tryoni*) A1, A2.
 Trogoderma (*Trogoderma spp.*) all exotic forms A1, A5.
 Warehouse Beetle (*Trogoderma variabile*) A1, A5.

AMPHIBIANS

African Toad (*Xenopus laevis*) A1, A2, A3.
 Giant Toad (*Bufo marinus*) A1, A2, A3.

MOLLUSCS

Green Snail (*Helix aperta*)—A1, A2, A3.
 Liver-fluke Snails *Lymnaea* (*Pseudosuccinea*)—(*Lymnaea columella*, *Lymnaea viridis*, *Lymnaea auricularia rubiginosa*, *Lymnaea peregra*, *Lymnaea tomentosa*)—A1, A3, A5.

Table D
 (Exempt Animals)

Indigenous animals not included in Tables A or B are exempt from declaration. The following species which are domestic pets, aviary birds or livestock are also exempt from declaration.

Of these species some (marked *) occur in a commensal or feral state and advice may be obtained from the Agriculture Protection Board on control or management of problems which they may occasionally cause.

MAMMALS

Black Rat* (*Rattus rattus*).
 Brown Rat* (*Rattus norvegicus*).
 Camels (*Camelus spp.*).
 Cat (*Felis catus*). (Feral cat*)
 Cattle (*Bos taurus* and *Bos indicus*).
 Dog (*Canis familiaris familiaris*) (except as specified in table B).
 Donkey (*Equus asinus*).
 Ferret (*Mustela putorius furo*).
 Goat (*Capra hircus*).
 Guinea Pig (*Cavia porcellus*).
 Horse (*Equus caballus*).
 House Mouse* (*Mus musculus*).
 Pig (*Sus scrofa*).
 Sheep (*Ovis aries*).

BIRDS

Blue-black Grassquit, jacarini finch (*Volatinia jacarina*).
 Bobwhite Quail (*Colinus virginianus*).
 Canary (*Serinus canaria*).

Chicken or domestic fowl, and all bantams (*Gallus gallus*).
 Common Peafowl (*Pavo cristatus*).
 Common Turkey (*Meleagris gallopavo*).
 Copper Pheasant (*Syrnaticus soemmerringii*).
 Cordon-bleu, blue-breasted waxbill (*Uraeginthus angolensis*).
 Crimson-winged Pytilia, aurora finch (*Pytilia phoenicoptera*).
 Cuban Grassquit, Cuban finch (*Tiaris canora*).
 Duck, Domestic Breeds (*Anas spp.*).
 Elliot's Pheasant (*Syrnaticus ellioti*).
 Golden Pheasant (*Chrysolophus pictus*).
 Goldfinch (*Carduelis carduelis*).
 Goose, Domestic (*Anser anser*).
 Green-winged Pytilia, Melba finch (*Pytilia melba*).
 Helmeted Guineafowl (*Numida meleagris*).
 Himalayan Monal Pheasant, Impeyan pheasant (*Lophophorus impeyanus*).
 Kalij Pheasant (*Lophura leucomelana*).
 Lady Amherst's Pheasant (*Chrysolophus amherstiae*).
 Laughing Turtle-Dove* (*Streptopelia senegalensis*).
 Lavender Waxbill, lavender finch (*Estrilda caerulescens*).
 Luzon Bleeding Heart, bleeding heart pigeon (*Gallicolumba luzonica*).
 Mallard (*Anas platyrhynchos*).
 Muscovy Duck (*Cairina moschata*).
 Mute (or white) Swan (*Cygnus olor*).
 Pigeon* (*Columba livia*).
 Red-billed Fire Finch, African fire finch (*Lagonosticta senegala*).
 Red-crested Cardinal (*Paroaria coronata*).
 Red-throated Parrot Finch, red-faced parrot finch (*Erythrura psittacea*).
 Reeves' Pheasant (*Syrnaticus reevesii*).
 Siamese Fireback Pheasant (*Lophura diardi*).
 Spotted Turtle-Dove* (*Streptopelia chinensis*).
 Swinhoe's Pheasant (*Lophura swinhoii*).
 White-breasted Ground Pigeon, Jobi Island dove (*Gallicolumba jobiensis*).
 Yellow-faced Grassquit, olive finch (*Tiaris olivacea*).
 Zebra Waxbill, golden-breasted waxbill (*Amandava subflava*).

Table E

(Schedule of animals which do not appear in tables A to D—Categories A2, A4, A6 unless otherwise listed.)

Agapornis spp. hybrids (*Agapornis spp.*).
 Alexandrine Parakeet, large Indian parakeet (*Psittacula eupatria*).
 Black-cheeked Lovebird (*Agapornis nigrigenis*).
 Black-collared Lovebird (*Agapornis swinderniana*).
 Black-winged Lovebird, Abyssinian lovebird (*Agapornis taranta*).
 Blue and Yellow macaw (*Ara ararauna*).
 Bronze Mannikin, bronze-winged mannikin, hooded weaver (*Lonchura cucullata*).
 Chestnut Mannikin, black-headed munia, mannikin or nun, tri-coloured mannikin
 (*Lonchura malacca*) A1,A2,A6
 Chukar Partridge, chukar, chukor, chukka partridge (*Alectoris chukar*).
 Collared Dove, collared turtle-dove, Indian ring dove, Barbary dove (fawn or white
 variations) (*Streptopelia decaocto*) A1,A2,A6
 Common Waxbill, St Helena waxbill, waxbill, red-eared waxbill (*Estrilda astrild*).
 Cut-throat Weaver, cut-throat finch, ribbon finch (*Amandina fasciata*).
 Derbyan Parakeet (*Psittacula derbiana*).
 Fischer's Lovebird (*Agapornis fischeri*).
 Golden-capped Conure (*Aratinga auricapilla*).
 Greenfinch (*Carduelis chloris*) A1,A2,A6
 Green-winged macaw (*Ara chloroptera*).
 Grey-headed Lovebird, Madagascar lovebird (*Agapornis cana*).

- Hyacinth macaw (*Anodorhynchus hyacinthinus*).
 Indian Silverbill, white-throated munia, common silverbill, African silverbill (*Lonchura malabarica*).
 Jandaya Conure (*Aratinga jandaya*).
 Japanese Quail (*Coturnix japonica*).
 Java Sparrow, paddy finch (*Padda oryzivora*) A1,A2,A6
 Madagascan Red Fody, Madagascar weaver, cardinal or fody (*Foudia madagascariensis*).
 Magpie Mannikin (*Lonchura fringilloides*).
 Malabar Parakeet (*Psittacula columboides*)
 Mandarin Duck (*Aix galericulata*)
 Masked Lovebird, yellow-collared or black masked lovebird (*Agapornis personata*).
 Meyer's Parrot, brown parrot (*Poicephalus meyeri*).
 Moustached Parakeet, red-breasted parakeet or parrot (*Psittacula alexandri*).
 Namaqua Dove, Cape or masked dove (*Oena capensis*).
 Nutmeg Mannikin, spicelfinch, spotted munia, scaly-breasted munia (*Lonchura punctulata*). A1,A2,A6
 Nyasa Lovebird, Lillian's or Nyasaland lovebird (*Agapornis lilianae*).
 Orange-cheeked Waxbill, fawn breasted waxbill (*Estrilda melpoda*).
 Pale-headed Mannikin, white-headed munia, white-headed mannikin, white-headed nun (*Lonchura maja*).
 Paradise Sparrow, red-headed finch, Aberdeen finch, red-headed amadina (*Amadina erythrocephala*).
 Peach-faced Lovebird, rosy-faced lovebird (*Agapornis roseicollis*).
 Plum-headed Parakeet, blossom-headed parakeet (*Psittacula cyanocephala*).
 Red-faced Lovebird, red-headed lovebird (*Agapornis pullaria*).
 Red-fronted Parakeet, red-fronted kakariki (*Cyanoramphus novaezelandiae*).
 Red Munia, strawberry finch, red or Indian avadavat, tiger finch, red waxbill (*Amandava amandava*).
 Red Siskin, hooded siskin, Venezuelan siskin (*Carduelis cuculata*).
 Ring-necked Pheasant (*Phasianus colchicus*).
 Rock Partridge (*Alectoris graeca*).
 Rose-ringed Parakeet, Indian or African ringneck parrot or parakeet (*Psittacula krameri*).
 Ruddy Ground Dove, Talpacoti (*Columbina talpacoti*).
 Scarlet macaw (*Ara macao*)
 Silver Pheasant (*Lophura nycthemera*).
 Siskin, European siskin (*Carduelis spinus*).
 Sun Conure (*Aratinga solstitialis*).
 White-backed Munia, white-backed mannikin, sharp-tailed munia or finch, Bengalese mannikin (*Lonchura striata*).
 Yellow-fronted Canary (*Serinus mozambicus*).
 Yellow-fronted Parakeet (*Cyanoramphus auriceps*).

Note: References used were:—

Australian birds—"The Atlas of Australian Birds" by M. Blakers et al. Exotic birds—"A Complete Checklist of the Birds of the World" by R. Howard and A. Moore.

M. D. CARROLL, Chairman,
 Agriculture Protection Board.

AG302

AGRICULTURE AND RELATED RESOURCES PROTECTION ACT 1976

Agriculture Protection Board,
 South Perth, 5 November 1992.

Pursuant to section 37 of the Agriculture and Related Resources Protection Act 1976, the Agriculture Protection Board hereby lists the classes of plants that are for the time being the subject of a declaration made under section 35 of that Act, together with the matters specified pursuant to subsection (2) of that Section in relation to each class:

Declared Plants

Aquarium Plants; P1; Whole of the State

Plants of any class used or grown in aquariums unless they are plants that are on premises for the time being accredited by the Chief Agriculture Protection officer as premises free from any snails capable of acting as intermediate hosts for the Fluke *Fasciola hepatica*, or are in the course of being moved from such premises.

Aquatic Weeds:

- Alligator weed (*Alternanthera philoxeroides*); P1, P2; Whole of the State
- Arrowhead (*Sagittaria montevidensis*); P1, P2; Whole of the State
- Canadian Pond weed (*Elodea canadensis*); P1, P2; Whole of the State
- Lagarosiphon (*Lagarosiphon spp.*); P1, P2; Whole of the State
- Leafy elodea (*Egeria densa*); P1, P2; Whole of the State
- Parrot's feather (*Myriophyllum aquaticum*); P1, P2; Whole of the State
- Sagittaria (*Sagittaria graminea*); P1, P2; Whole of the State
- Salvinia (*Salvinia molesta*); P1, P2; Whole of the State
- Water hyacinth (*Eichhornia crassipes*); P1, P2; Whole of the State
- Water lettuce (*Pistia stratiotes*); P1, P2; Whole of the State

Apple of Sodom (*Solanum linnaeanum*);

- P1, P2; Municipal districts of Dardanup, Capel, Donnybrook-Balingup, Busselton, Augusta-Margaret River, Boyup Brook, Bridgetown-Greenbushes, Nannup, Manjimup, Serpentine-Jarrahdale, Murray, Mandurah, Waroona, Harvey and Collie; and the City of Bunbury.
- P1, P4; Albany Region as defined under Section 13 of the Act.

Artichoke thistle or Cardoon (*Cynara cardunculus*); P1, P2; Whole of the StateArum lily (*Zantedeschia aethiopica*);

- P1, P2; Municipal districts of Manjimup, Nannup, Bridgetown-Greenbushes, Boyup Brook, Dardanup, Capel, Donnybrook-Balingup, Augusta-Margaret River and those portions of the State constituted as the Harvey region under Section 13 of the Act, except the lands shown in the Schedule to categories P1, P3 below.
- P1, P3; Municipal district of Busselton.

Schedule

Wellington Locations 17, 20, 48 and all of that area bounded by the Old Coast Road and the Scenic Drive adjacent to the Leschenault Inlet.

- P1, P4; Town of Albany. Municipal districts of Albany, Plantagenet, Denmark.

African rue (*Peganum harmala*); P1, P2; Whole of the State.African thistle (Augusta thistle) (*Berkheya rigida*) P1, P2; Whole of the State.Bathurst burr (*Xanthium spinosum*)

- P1; Whole of the State
- P2; All Municipal districts except the Shire of Coolgardie and the City of Kalgoorlie/Boulder.
- P3; Municipal districts of Coolgardie and the City of Kalgoorlie/Boulder.

Blackberry (*Rubus fruticosus agg.*)

- P1, P2; Municipal districts of Boddington, Serpentine-Jarrahdale, Dardanup, Capel, Donnybrook-Balingup, Busselton, Augusta-Margaret River, Boyup Brook, Bridgetown-Greenbushes; Nannup, Manjimup, and those portions of the State constituted as the Harvey region under Section 13 of the Act, except the lands shown in the Schedule to categories for P1, P3 below.

Schedule

- P1, P3; Murray Locations 163, 612, 1119, 1120, 1121, 1122, 363, 461, Part of Murray Location 392, 9, 905, 892, 906, Part of Murray location 518.
- Lots 2, 3, 4, 5, 6, 7, 10, 11, 12, 17, 18, 19, 21, 22, 35, 37, 48 of Wellington Location 1.

Lots 2, 3, of Wellington Location 50.

Wellington Locations 1839, 3939, 207, 1522, Part of Wellington Location 51, Part of Wellington Location 56.

- P1, P4; Municipal districts of Albany, Plantagenet, Denmark and the Town of Albany.

Boneseed (*Chrysanthemoides monilifera*); P5; Lands in the control of the Government and local authorities in the Whole of the StateCalotropis (*Calotropis procera*); P1, P4, All Municipal districts in that portion of the of the State North of the 26th parallel of latitude, except Zones 1A and 1B as defined under Section 13 of the Act.Camelthorn (*Alhagi maurorum*); P1, P2; Whole of the StateCape tulip (*Homeria flaccida*) (One-leaf), (*Homeria miniata*) (Two-leaf);

- P1; Whole of the State
- P2; (i) All Municipal districts and Towns except the Shires of Northam, York, Beverley, Brookton, Corrigin, Pingelly, Cuballing, Wickpin, Wandering, Boddington, Williams, Narrogin, Wagin, West Arthur, Wanneroo, Swan, Mundaring, Kalamunda, Kwinana and Rockingham and the Towns of Northam and Narrogin and all Shires, Towns and Cities in the Perth metropolitan area.
- (ii) Those portions of the State constituted as the Harvey region under Section 13 of the Act, except the lands shown in the Schedule to category P3 below.
- P3; Municipal districts of Northam, York, Beverley, Brookton, Corrigin, Pingelly, Cuballing, Wickpin, Wandering, Boddington, Williams, Narrogin, Wagin, West Arthur and Kwinana; and the Towns of Northam and Narrogin, and the lands shown in the schedule below.

Schedule

Part Lot 78 of Cockburn Location 16. Cockburn Locations 173, 174, 175, 176, 180, 181, 182, 191, 192, 193, 194, 34, 394, 395, 396, 805, 162, 369, 811, 138, 370. Wellington Locations 4238, 1208, 945, 528, 1001, 853, 4201, 907, 2281, 224, 173, 2606.

P4; All Shires, Towns and Cities in the Perth metropolitan area. City of Rockingham, Town of Armadale, Municipal districts of Wanneroo, Swan, Mundaring, Kalamunda.

Common Heliotrope (*Heliotropium europaeum*);

P1; All that portion of the State South of the 26th parallel of latitude.

P2; Municipal districts of Northampton, Chapman Valley, Mullewa, Greenough, Irwin, Mingenew, Morawa, Three Springs, Carnamah, Perenjori, Coorow, Dalwallinu, Moora, Dandaragan, Wongan-Ballidu, Victoria Plains, Gingin, Chittering, Toodyay, Goomalling, Northam, York, Beverley, Quairading, Cunderdin, Tammin, Kellerberrin, Dowerin, Wyalkatchem, Trayning, Koorda, Mt. Marshall, West Arthur, Serpentine-Jarrahdale, Murray, Mandurah, Waroona, Harvey, Collie, Wagin, Dumbleyung, Woodanilling, Katanning, Broomehill, Kojonup, Tambellup, Cranbrook, Plantagenet, Denmark, Albany, Ravensthorpe, Dardanup, Capel, Donnybrook-Balingup, Busselton, Augusta-Margaret River, Boyup Brook, Bridgetown-Greenbushes, Nannup, Manjimup, Wanneroo, Swan, Mundaring, Kalamunda, Kwinana and Rockingham; all Shires, Towns and Cities in the Perth metropolitan area; and the Towns of Geraldton, Northam, Albany and the City of Bunbury.

P3; Municipal districts of Jerramungup, Merredin, Nungarin, Mukinbudin, Westonia, Yilgarn, Bruce Rock, Narembeen, Esperance.

P4; (a) All land in the Eastern land division South of the 26th parallel of latitude except for the Shires of Westonia and Yilgarn and those portions of the Shires of Merredin, Mullewa and Perenjori in that division.

(b) All land in the Eucla division except the Shire of Esperance and those portions of the Shires of Ravensthorpe and Narembeen in the Eucla division.

(c) Municipal districts of Kent, Kondinin, Kulin, Lake Grace and Gnowangerup.

(d) Narrogin Region as defined under Section 13 of the Act.

Cotton bush (narrow leaf) (*Gomphocarpus fruticosus*);

P1, P2; Whole of the State except those portions constituted as the Harvey region under section 13 of the Act, shown in the Schedule to P1, P3 below.

Schedule

P1, P3; Lots 1, 2, 8, 9, 3, 11, 12, 29, 25, 34, 35, 36 of Wellington Location 1; Wellington Location 5.

Dock (*Rumex obtusifolius* (Broadleaf), *Rumex conglomeratus* (Clustered), *Rumex crispus* (Curled), *Rumex pulcher* (Fiddle), *Rumex brownii* (Swamp)); P1, P4; Municipal districts of Morawa, Three Springs, Perenjori, Carnamah and Coorow.

Doublegee (*Emex australis*), and (*Emex spinosa*);

P1; Zone 6 as constituted under Section 13 of the Act.

Municipal districts of Tambellup, Broomehill, Katanning, Woodanilling, Wagin, Dumbleyung, Gnowangerup, Boddington and Williams.

P1, P3; Jerramungup Region as defined under Section 13 of the Act, Municipal districts of Kojonup and West Arthur.

P5; Lakes Region and Esperance Region as defined under Section 13 of the Act (saleyards, railway yards and recreational areas).

Doveweed (*Eremocarpus setiger*);

P1; Whole of the State

P2; All Municipal districts except the Shires of Katanning, Cuballing, Brookton, Pingelly, Beverley, Goomalling and Cunderdin.

P3; Municipal districts of Katanning, Cuballing, Brookton, Pingelly, Beverley, Goomalling and Cunderdin.

Field bindweed (*Convolvulus arvensis*); P1, P2; Whole of the State

Geraldton carnation weed (*Euphorbia terracina*);

P1, P2; All Municipal districts and Towns in the State except the region of Esperance as defined under section 13 of the Act, and the Shires of Northampton, Chapman Valley, Greenough, Mullewa, Irwin, Mingenew, Morawa, Three Springs, Carnamah, Perenjori, Coorow, Dalwallinu, Moora, Dandaragan, Wongan-Ballidu, Victoria Plains, Gingin, Chittering, Bayswater, Belmont, Kalamunda, Mundaring, Peppermint Grove, Rockingham, Swan and Wanneroo; the Towns of Armadale, Bassendean, Claremont, Cockburn, Cottesloe, East Fremantle, Kwinana and Mosman Park; the Cities of Canning, Fremantle, Gosnells, Melville, Nedlands, Perth, South Perth, Stirling and Subiaco.

P1, P4; Region of Esperance as defined under section 13 of the Act.

Glaucous star thistle (*Carthamus leucocaulos*); P1, P3; that portion of the State constituted as the Katanning Region under Section 13 of the Act.

Golden dodder (*Cuscuta campestris*); P1, P2; Whole of the State.

- Gorse (*Ulex europaeus*); P1, P2; Whole of the State
- Gorteria (*Gorteria personata*); P1, P2; Whole of the State
- Harrisia cactus (*Eriocereus martinii*); P1, P2; Municipal districts of Port Hedland, East Pilbara, Roebourne and West Pilbara.
- Hoary cress (*Cardaria draba*); P1, P2; Whole of the State
- Horehound (*Marrubium vulgare*);
P1; Whole of the State
P2; All Municipal districts, Towns and Cities except the Shire of Ravensthorpe.
P3; Municipal district of Ravensthorpe.
- Hydrocotyl (*Hydrocotyle ranunculoides*)
P1,P2, Whole of the State
- Kochia (*Kochia scoparia*)
P1, P4, Whole of the State
- Mesquite (*Prosopis spp.*);
P1; Whole of the State
P2; Whole of the State, except for the area on Mardie Station bordered by the coast, the boundary between Mardie and Karratha stations, the North West Coastal Highway, Peter's Creek and the boundary between Yarraloola and Mardie stations.
P4; The area on Mardie Station bordered by the coast, the boundary between Mardie and Karratha stations, the North West Coastal Highway, Peter's Creek and the boundary between Yarraloola and Mardie stations.
- Mexican poppy (*Argemone mexicana*), and (*Argemone ochroleuca*);
P1; Whole of the State
P2; All Municipal districts, Towns and Cities except the Shires of Port Hedland, East Pilbara, Roebourne, West Pilbara and those portions of the State constituted as the Carnarvon, Leonora and Kalgoorlie regions under Section 13 of the Act.
P3; Municipal districts of Port Hedland, East Pilbara, Roebourne and West Pilbara.
P4; Those portions of the State constituted as the Carnarvon, Leonora and Kalgoorlie regions under Section 13 of the Act.
- Mintweed (*Salvia reflexa*); P1, P2; Municipal districts of Sandstone, Wiluna, Leonora, Laverton, Menzies, Coolgardie and the City of Kalgoorlie/Boulder and pastoral areas of the Shire of Dundas.
- Noogoora burr (*Xanthium occidentale*, *Xanthium cavanillesii*, *Xanthium italicum*, *Xanthium orientale*); P1, P2; Whole of the State
- Parkinsonia (*Parkinsonia aculeata*);
P1, P2; All Municipal districts in that portion of the State, constituted as Zones 1A, 2, 3 and 9 under Section 13 of the Act.
P1, P4; Municipal Districts in that portion of the State, constituted as Zone 1B under Section 13 of the Act.
- Parthenium weed (*Parthenium hysterophorus*); P1; All that part of the State North of the 26th parallel of latitude.
- Paterson's curse (*Echium plantagineum*);
P1; All that portion of the State South of the 26th parallel of latitude, except for that portion of the State constituted as Zone 9 under Section 13 of the Act.
P2; Municipal districts of Dardanup, Capel, Donnybrook-Balingup, Busselton, Augusta-Margaret River, Boyup Brook, Bridgetown-Greenbushes, Nannup, Manjimup, Plantagenet, Denmark, Albany, Ravensthorpe and Esperance, Town of Albany and those portions of the State constituted as the Harvey region under Section 13 of the Act, except the lands shown in the Schedule to category P3 and item (c) in Category P4 below.
P3; Municipal districts of Mullewa, Morawa, Carnamah, Coorow, Dalwallinu, Moora, Dandaragan, Wongan-Ballidu, Gingin, Chittering, Beverley, Quairading, Brookton, Pingelly, Wandering, Boddington, Williams, Cuballing, Wickepin, Narrogin, Dumbleyung, Wagin, West Arthur, Woodanilling, Katanning, Broomehill, Kojonup, Tambellup, Cranbrook, Kondinin, Kulin, Lake Grace, Kent, Jerramungup and Gnowangerup and the Town of Narrogin and lands listed in the Schedule below;
- Schedule
- Lots A18, A36, A37, 51, 52, 57, 54 of Cockburn Location 16.
Cockburn Locations 263, 237, 238, 546.
Lots 85, 86, 87, 88, 89, 90, 91, 92, 93, 94, 95, 96, 97, 98, 99, 100 of Murray Location 1. Murray Locations 545, 716, 387, 355, 321.
- P4; Municipal districts of Goomalling, York, Dowerin, Wyalkatchem, Tammin, Kellerberrin, Nungarin, Westonia, Yilgarn, Merredin, Bruce Rock, Narembeen, Corrigin, Northampton, Chapman Valley, Greenough, Mingenew, Irwin, Three Springs, Perenjori, Victoria Plains, Toodyay, Northam, Cunderdin, Koorda, Mt.

Marshall, Trayning, Mukinbudin, Wanneroo, Swan, Mundaring, Kalamunda, Kwinana and Rockingham; and all Shires, Towns and Cities in the Perth metropolitan area and the Towns of Geraldton and Northam and

- (a) all land in the Eastern land division south of the 26th parallel of latitude except for the Shires of Westonia and Yilgarn and those portions of the Shires of Merredin, Mullewa and Perenjori in that division, and for that portion of the State constituted as Zone 9 under Section 13 of the Act.
- (b) all land in the Eucla division except the Shire of Esperance and those portions of the Shires of Ravensthorpe, Lake Grace, Kondinin and Narembeen in that division.
- (c) Peel Location 250 and Part Location 497 (now known as Millbrook Estate) and Peel Locations 147, Part 37, Lot 6 of Part 103 and 37, Lot 12 of 497, and Lot 460 in the Shire of Serpentine-Jarrahdale.

Pennyroyal (*Mentha pulegium*);

P1, P2; Town of Albany.

P1, P4; Municipal districts of Albany, Cranbrook, Plantagenet, Denmark, Manjimup, Nannup and that portion of the State constituted as the Busselton Region under Section 13 of the Act.

Perennial thistle (Canada thistle) (*Cirsium arvense*); P1, P2; Whole of the State

Prickly pear (*Opuntia spp.*);

P1; All Municipal districts in that portion of the State North of the 26th parallel of latitude.

P2; All Municipal districts in that portion of the State North of the 26th parallel of latitude except that portion of the State constituted as the Carnarvon Region under Section 13 of the Act.

P4; That portion of the State constituted as the Carnarvon Region under Section 13 of the Act.

Ragwort (*Senecio jacobaea*); P1, P2; Whole of the State.

Rubbervine (*Cryptostegia grandiflora*); P1, P2; Whole of the State.

Saffron thistle (*Carthamus lanatus*);

P1; Whole of the State.

P2; Municipal districts of Northampton (except that portion north of the Murchison River), Irwin, Carnamah, Coorow, Dalwallinu, Dandaragan, Moora (except for Melbourne Locations 3485, 3499, 3493), Wongan-Ballidu, Victoria Plains, Gingin, Chittering, Goomalling, Toodyay, Northam, York, Beverley, Quairading, Cunderdin, Tammin, Kellerberrin (except for locations 7416, 7703, 16508, 7868, 9098, 8206, 9099, 16416, 16417, 7574, 7561, 7235 and 8875), Dowerin, Wyalkatchem, Trayning, Koorda (except for Ninghan Locations 134, 384, 609, 616, 690, 691, 692, 869, 2244, 2409, 2518 and part of Location 2814), Mt. Marshall, Mukinbudin, Westonia, Nungarin, Merredin, Bruce Rock, Narembeen, Serpentine-Jarrahdale, Murray, Mandurah, Waroona, Harvey, Collie, Dardanup, Donnybrook-Balingup, Capel, Busselton, Augusta-Margaret River, Boyup Brook, Bridgetown-Greenbushes, Nannup, Manjimup, Brookton, Corrigin, Pingelly, Wandering, Boddington, Williams, Cuballing, Wickepin, Narrogin, Dumbleyung, Wagin, West Arthur, Woodanilling, Katanning, Broomehill, Kojonup, Tambellup, Cranbrook, Plantagenet, Denmark, Albany, Kondinin, Kulin, Lake Grace, Kent, Gnowangerup, Jerramungup, Ravensthorpe (except all land inside a 24 kilometre radius from the centre of the Ravensthorpe townsite), Esperance (except all land inside a 20 kilometre radius from the Grasspatch townsite), Swan, Mundaring, Kalamunda, Kwinana, and the Cities of Rockingham and Wanneroo and all Shires, Towns and Cities in the Perth metropolitan area and the Towns of Northam, Narrogin and Albany and City of Bunbury.

P3; Municipal districts of Northampton (except that portion South of Murchison River and the area on Murchison House Station situated north of the Murchison River), Chapman Valley, Mullewa, Greenough, Mingenew, Morawa, Three Springs, Perenjori, Yilgarn and the Town of Geraldton and areas as follows—

- (a) Melbourne Locations 3485, 3490 and 3493 in the Shire of Moora.
- (b) Locations 7416, 7703, 16508, 7868, 9098, 8206, 9099, 16416, 16417, 7574, 7561, 7235 and 8875 in the Shire of Kellerberrin.
- (c) All land inside a 24 kilometre radius from the centre of the Ravensthorpe townsite and
- (d) All land inside a 20 kilometre radius from the Grasspatch townsite.
- (e) Ninghan Locations 134, 384, 609, 616, 690, 691, 692, 869, 2244, 2409, 2518 and part of Location 2814 in the Shire of Koorda.

P4; The area on Murchison House Station situated north of the Murchison River in the Municipal district of Northampton and all Municipal districts of the Kimberley, North West, Eastern and Eucla land divisions except the Shires of Westonia and Yilgarn and those portions of the Shires of Merredin, Mullewa and Perenjori in the Eastern division; and except the Shire of Esperance and those portions of the Shires of Ravensthorpe, Lake Grace, Kondinin and Narembeen in the Eucla division.

- Sensitive plant, common (*Mimosa pudica*); P1, P2; Zones 1A, 1B, 2, 3 and 9 constituted under Section 13 of the Act.
- Sensitive plant, giant (*Mimosa pigra*); P1; All that part of the State north of the 26th parallel of latitude.
- Sida (*Sida acuta*, *Sida cordifolia*); P1; All that part of the State north of the 26th parallel of latitude.
- Silverleaf nightshade (*Solanum elaeagnifolium*); P1; Whole of the State.
 P2; Whole of the State, except that portion of the State constituted as the Narrogin region under Section 13 of the Act.
 P4; That portion of the State constituted as the Narrogin region under Section 13 of the Act.
- Skeleton weed (*Chondrilla juncea*); P1, P2; Whole of the State
- Soursob (*Oxalis pes-caprae*);
 P1, P3; Those portions of the State constituted as the Cunderdin region under section 13 of the Act.
 P1, P4; Whole State except those portions of the State constituted as Zone 6 and the Cunderdin region under Section 13 of the Act.
- Stemless thistle (*Onopordum acaulon*); P1, P2; Whole of the State
- St. John's wort (*Hypericum perforatum*); P1, P2; Whole of the State except those portions constituted as Zones 6 and 8 under Section 13 of the Act.
- Thornapple (*Datura stramonium* (Common), *Datura ferox* (Fierce), *Datura leichhardtii* (Native), *Datura wrightii* (Hairy), *Datura innoxia* (Downy) *Datura metel*);
 P1; Whole of the State.
 P2; Whole of the State except those portions of the State constituted as Zones 1A, 1B, 2, 3 and 9 under Section 13 of the Act.
 P4; Those portions of the State constituted as Zones 1A, 1B, 2, 3 and 9 under Section 13 of the Act.
- Variegated thistle (*Silybum marianum*);
 P1; Whole of the State
 P2; All Municipal districts except the Shires of Plantagenet, the Balingup Ward of the Donnybrook-Balingup Shire and those portions of the State constituted as the Harvey region under Section 13 of the Act, except the lands shown in the Schedule to category P3 below.
 P3; Municipal districts of Plantagenet and the Balingup Ward of the Donnybrook-Balingup Shire.
- Schedule
 Lots 28, 29, 30 of Wellington Location 50.
 Lots 13, 15, 39, 40, 25, 1, 34, 35, 36, 3 of Wellington Location 1.
 Wellington Locations 688, 3233, 3232, 3337, 3218, 2979.
- Yellow burr weed (*Amsinckia* spp.); P1, P2; Whole of the State

M. D. CARROLL, Chairman,
 Agriculture Protection Board.

AG303

SOIL AND LAND CONSERVATION ACT 1945

FRANKLAND BELOW GORDON LAND CONSERVATION DISTRICT
 (APPOINTMENT OF MEMBERS OF DISTRICT COMMITTEE) INSTRUMENT 1992
 Made by the Minister for Agriculture.

Citation

1. This Instrument may be cited as the *Frankland Below Gordon Land Conservation District (Appointment of Members District Committee) Instrument 1992*.

Interpretation

2. In this Instrument—

“Constitution order” means the *Soil and Land Conservation (Frankland Below Gordon Land Conservation District) Order 1985**.

“Committee” means the District Committee established by Clause 5 of the Constitution Order.

[*Published in the Gazette of 6 September 1985 at pp. 3494-95 and amended in the Gazettes of 26 May 1989 at pp. 1579-80; 15 September 1989 at p. 3435; 28 June 1991 at p. 3118 and 23 October 1992 at pp. 5233-34.]

Appointment of Members

3. (1) Under Clause 6(1)(b) of the constitution order Thomas Richard Ettridge of Bokerup is appointed a member of the Committee on the nomination of the Shire of Cranbrook.

(2) Under Clause 6(1)(c) of the constitution order Joan Golda Cameron of Rocky Gully is appointed a member of the Committee on the nomination of the Shire of Plantagenet.

(3) Under Clause 6(1)(f) of the constitution order—

- (a) Ronald George Watkins of Frankland
- (b) Edward Thomas Holland of Frankland
- (c) Jeremy David Roberts of Kojonup
- (d) Patricia Egerton-Warburton of Cranbrook
- (e) Michael Egerton-Warburton of Frankland
- (f) John Peacock of Frankland
- (g) Grant Gladman of Frankland
- (h) Richard Clifton Clapin of Cranbrook
- (i) Vivienne Jane Green of Frankland
- (j) William Alfred Waud of Rocky Gully
- (k) District Manager, Department of Conservation and Land Management, Manjimup

are appointed members of the Committee being persons actively engaged in or affected by, or associated with land use in the Frankland Below Gordon Land Conservation District.

Term of Office

4. The appointment is made under Clause 6(3) shall be for a term of three years commencing on the day that this instrument is published in the *Gazette*.

ERNIE BRIDGE, Minister for Agriculture.

AG304

SOIL AND LAND CONSERVATION ACT 1945**SOIL AND LAND CONSERVATION (BROOMEHILL LAND CONSERVATION DISTRICT) AMENDMENT ORDER 1992**

Made by His Excellency the Lieutenant-Governor and Administrator in Executive Council under section 23 (2d) of the *Soil and Land Conservation Act 1945* and on the recommendation of the Minister for Agriculture.

Citation

1. This order may be cited as the *Soil and Land Conservation (Broomehill Land Conservation District) Amendment Order 1992*.

Principal Order

2. In this order the *Soil and Land Conservation (Broomehill Land Conservation District) Order 1989** is referred to as the principal order.

[*Published in the *Gazette* of 26 May 1989 at pp. 1581-82 and amended in the *Gazette* of 16 August 1991 at pp. 4269-73.]

Clause 5 amended

3. Clause 5 of the principal order is amended in subclause (1)—

(a) by deleting “14” and substituting the following—

“ 17 ”; and

(b) in paragraph (d) by deleting “7” and substituting the following—

“ 10 ”.

By His Excellency's Command,

D. G. BLIGHT, Clerk of the Council.

AG305

SOIL AND LAND CONSERVATION ACT 1945

SOIL AND LAND CONSERVATION (WYALKATCHEM LAND CONSERVATION DISTRICT) AMENDMENT ORDER 1992

Made by His Excellency the Lieutenant-Governor and Administrator in Executive Council under section 23 (2d) of the *Soil and Land Conservation Act 1945* and on the recommendation of the Minister for Agriculture.

Citation

1. This order may be cited as the *Soil and Land Conservation (Wyalkatchem Land Conservation District) Amendment Order 1992*.

Principal Order

2. In this order the *Soil and Land Conservation (Wyalkatchem Land Conservation District) Order 1985** is referred to as the principal order.

[*Published in the *Gazette* of 18 January 1985 at p. 266 and amended in the *Gazette* of 2 June 1989 at pp. 1633-64.]

Clause 6 amended

3. Clause 6 of the principal order is amended in subclause (1)—

(a) by deleting “9” and substituting the following—

“ 11 ”; and

(b) in paragraph (a) by deleting “of Soil” and substituting the following—

“ of Soil and Land ”; and

(c) in paragraph (b) by deleting “2” and substituting the following—

“ 3 ”; and

(d) by deleting paragraph (d) and substituting the following—

“ (d) 4 shall be appointed by the Minister, and shall be persons actively engaged in, or affected by or associated with landuse in the district. ”.

By His Excellency's Command,

D. G. BLIGHT, Clerk of the Council.

AG306

SOIL AND LAND CONSERVATION ACT 1945

SOIL AND LAND CONSERVATION (KONDININ LAND CONSERVATION DISTRICT) AMENDMENT ORDER 1992

Made by His Excellency the Lieutenant-Governor and Administrator in Executive Council under section 23 (2d) of the *Soil and Land Conservation Act 1945* and on the recommendation of the Minister for Agriculture.

Citation

1. This order may be cited as the *Soil and Land Conservation (Kondinin Land Conservation District) Amendment Order 1992*.

Principal Order

2. In this order the *Soil and Land Conservation (Kondinin Land Conservation District) Order 1986** is referred to as the principal order.

[*Published in the *Gazette* on 24 January 1986 at pp. 299-30 and amended in the *Gazette* of 25 May 1990 at pp. 2388-89.]

Clause 6 amended

3. Clause 6 of the principal order is amended in subclause (1)—

(i) by deleting “11” and substituting the following—

“ 13 ”; and

(ii) in paragraph (a) by deleting “for Soil” and substituting the following—

“ of Soil and Land ”; and

(iii) in paragraph (d) by deleting paragraph “5” and substituting the following—

“ 7 ”.

By His Excellency's Command,

D. G. BLIGHT, Clerk of the Council.

AG401

CARNARVON BANANA INDUSTRY (COMPENSATION TRUST FUND) ACT 1961-1982

Election of an Elective Member of the Carnarvon Banana Industry Compensation Committee

It is hereby notified under the provisions of Regulation 17(1) of the Carnarvon Banana Industry Compensation Trust Fund Act Regulations 1962 that at the close of nominations on Friday the twenty-third day of October 1992 at 12 o'clock noon, for the position of elective member of the Carnarvon Banana Industry Compensation Committee, the nomination of Keith Herbert Collier of Carnarvon was the only nomination received and in accordance with the provision of Regulation 9, that candidate was declared duly elected.

Dated the 26th day of October 1992.

G. K. HARDIE, Returning Officer,
Managing Registrar, Magistrates Courts.

AG402

STOCK (BRANDS AND MOVEMENT) ACT 1970

Department of Agriculture,
South Perth, 11 November 1992.

Ref: 423/90

His Excellency the Lieutenant-Governor and Administrator has been pleased to appoint pursuant to section 20 (1) of the Stock (Brands and Movement) Act 1970 John Reginald Edwards as Registrar of Brands and James Ian Maddams as Deputy Registrar of Brands and revoke the appointments of Michael Peter Bond as Registrar of Brands and John Reginald Edwards as Deputy Registrar of Brands.

M. D. CARROLL, Director General of Agriculture.

AG403

POTATO GROWING INDUSTRY TRUST FUND ACT 1947

Department of Agriculture,
South Perth, 11 November 1992.

Ref: 423/90

His Excellency the Lieutenant-Governor and Administrator has been pleased to appoint pursuant to section 6 (4) (a) (ii) of the Potato Growing Industry Trust Fund Act 1947 John Charles Nicholls as Chairman of the Potato Growing Industry Trust Fund Advisory Committee and appoint Dennis Robert Phillips as Deputy to the Chairman pursuant to section 12 (1) of the said Act.

M. D. CARROLL, Director General of Agriculture.

CONSUMER AFFAIRS

CN301

RETAIL TRADING HOURS ACT 1987**RETAIL TRADING HOURS EXEMPTION ORDER (No. 25) 1992**

Made by the Minister of Consumer Affairs under section 5.

Citation

1. This Order may be cited as the *Retail Trading Hours Exemption Order (No. 25) 1992*.

Extended trading hours

2. Section 12 of the *Retail Trading Hours Act 1987* does not apply to the general retail shops in the Perth metropolitan area between 6.00 pm and 9.00 pm on Tuesday, 17 November 1992 or on Wednesday, 18 November 1992.

YVONNE HENDERSON, Minister for Consumer Affairs.

FISHERIES

FI401

FISHERIES ACT 1905**PART IIIB—PROCESSING LICENCE**

FD 196/66 Vol. 3.

The public is hereby notified that I have approved an application by Planet Fisheries (WA) Pty Ltd to transfer the Processing Licence No. 1055 to Vinci Seafoods Exports Pty Ltd.

In accordance with the provisions of section 35K any person aggrieved by this decision may, within fourteen (14) days after the publication of this notice, appeal against the decision or order by serving on the Minister for Fisheries a statement in writing on the grounds of their appeal.

P. P. ROGERS, Executive Director of Fisheries.

HEALTH

HE301

HEALTH ACT 1911**HEALTH (PET MEAT) AMENDMENT REGULATIONS 1992**

Made by His Excellency the Lieutenant-Governor and Administrator in Executive Council.

Citation

1. These regulations may be cited as the *Health (Pet Meat) Amendment Regulations 1992*.

Principal regulations

2. In these regulations the *Health (Pet Meat) Regulations 1990** are referred to as the principal regulations.

[* *Published in the Gazette of 16 November 1990 at pp.5645-5680.*
For amendments to 3 November 1992 see 1991 Index to
Legislation of Western Australia, p.370.]

Regulation 5 amended

3. Regulation 5 (3) of the principal regulations is amended by deleting "5°C" and substituting the following —

" below 10°C ".

Regulation 6 amended

4. Regulation 6 of the principal regulations is amended by deleting "reduce to 1°C" and substituting the following —

" reduced to 10°C ".

Regulation 8 amended

5. Regulation 8 (2) of the principal regulations is amended —

(a) by deleting "of box" and substituting the following —

" of a box "; and

(b) by deleting "1°C" and substituting the following —

" 10°C ".

By His Excellency's Command,

D. G. BLIGHT, Clerk of the Council.

HE302

HEALTH ACT 1911

HEALTH (MEAT INSPECTION AND BRANDING)
AMENDMENT REGULATIONS (NO. 8) 1992

Made by His Excellency the Lieutenant-Governor and Administrator in Executive Council.

Citation

1. These regulations may be cited as the *Health (Meat Inspection and Branding) Amendment Regulations (No. 8) 1992*.

Principal regulations

2. In these regulations the *Health (Meat Inspection and Branding) Regulations 1950** are referred to as the principal regulations.

[* Reprinted in the Gazette of 25 August 1988 at pp.3243-70.
For amendments to 21 September 1992 see 1991 Index to
Legislation of Western Australia, pp.369-70 and Gazettes of
7 February, 16 April, 29 May, 26 June, 7 August, 21 August and
4 September 1992.]

Regulation 5 amended


3. Regulation 5 of the principal regulations is amended by inserting in the correct alphabetical position the following —

“ Halls Creek — Halls Creek Meat Supply, Lot 42, Bulara, Halls Creek ”.

Schedule A amended

4. Schedule A to the principal regulations is amended in clause 3 by inserting after the brand labelled “Chapman Valley” the following —

“



Halls Creek Shire Council

”.

Schedule B amended

5. Schedule B to the principal regulations is amended by inserting in its correct alphabetical position the following —

“ Halls Creek Health District ”.

Schedule C amended

6. Schedule C to the principal regulations is amended in Table 2 under the heading "Local Authorities to which the scales apply —" in Scale T by inserting in the correct alphabetical position the following —

" Shire of Halls Creek "

By His Excellency's Command,

D. G. BLIGHT, Clerk of the Council.

HE401

MENTAL HEALTH ACT 1962**MENTAL HEALTH (ADMINISTRATION) REGULATIONS 1965**

Notice is given that under regulation 64 of the Mental Health (Administration) Regulations 1965 the Lieutenant-Governor and Administrator has appointed Ivan Gregory Brown, a magistrate, to hear appeals brought under regulation 40 of those regulations for the period up to and including 7 May 1993.

K. WILSON, Minister for Health.

HE402

HOSPITALS ACT 1927

Health Department of WA,
Perth, 10 November 1992.

NP 1.9 Ex Co No. 2114

His Excellency the Lieutenant-Governor and Administrator in Executive Council has appointed, under the provisions of the Hospitals Act 1927, Mr L. G. Piggott as a member of the Nannup District Hospital Board, for the period ending 30 September 1993.

PETER J. BRENNAN, Commissioner of Health.

HE403

HOSPITALS ACT 1927

Health Department of WA,
Perth, 10 November 1992.

WD 1.9 Ex Co No. 2115

His Excellency the Lieutenant-Governor and Administrator, under the Hospitals Act 1927, has appointed the persons listed below, being the nine nominees elected by the method set out in regulation 3(1)(a) of the Hospitals (Administration of Public Hospitals) Regulations 1940, as members of the Warren District Hospitals Board for the period 16 November 1992 to 30 September 1993—

Ross James Bremner
Brian Stuart Davey
Norman Graham Eaton
Jennifer Hilary Fouracres
Carole Elsie McKennay
Jeannine Marie Simcock
Charles Ray Sullivan
Lynette Helen Ward
Bert Raymond Wood

PETER J. BRENNAN, Commissioner of Health.

LAND ADMINISTRATION**LA101****ANNULMENT****LOCAL GOVERNMENT ACT 1960-1982**

Land Administration File 1113/1987.

It is hereby notified that Road Closure No. S.438 appearing at pages 5317 and 5318 of the *Government Gazette* dated 30 October 1992 under the heading "Shire of Swan" is annulled.

A. A. SKINNER, Chief Executive,
Department of Land Administration.

LA102**ERRATUM****LAND ACT 1933****ORDERS IN COUNCIL**

(Vesting of Reserves)

Whereas an error occurred in the notice published under the above heading on page 5314 of *Government Gazette* No. 154 dated 30 October it is corrected as follows.

Under the heading "DOLA File: 1758/988" delete "Reserve No. 42388 (Jaurdi Locations 51 and 52)" and insert " Reserve No. 42338 (Jaurdi Locations 51 and 52) "

LA201**LAND ACT 1933****ORDERS IN COUNCIL**

Revocation of Vestings

By the direction of His Excellency the Lieutenant-Governor and Administrator under Section 34B (1), the following Orders in Council and associated Vesting Orders are revoked.

DOLA File: 3126/967.

Order in Council gazetted on 16 February 1990 vesting Reserve No. 30615 (Jerramungup Lot 204) in the Shire of Jerramungup for the designated purpose of "Housing".

DOLA File: 2030/990.

Order in Council gazetted on 7 August, 1992 vesting Reserve No. 42141 (Clifton Estate Lot 15) in the Water Authority of Western Australia for the designated purpose of "Drain".

Local Authority—Shire of Harvey.

DOLA File: 7968/913.

Order in Council gazetted on 27 November, 1914 vesting Reserve No. 15780 (Avon Location 19881) in the Hon. Minister for Water Supply, Sewerage and Drainage for the designated purpose of "Water".

Local Authority—Shire of Bruce Rock.

DOLA File: 3283/910.

Order in Council gazetted on 16 July 1971 vesting Reserve No. 12671 in the Minister for Water Supply, Sewerage and Drainage for the designated purpose of "Water".

Local Authority—Shire of Bruce Rock.

DOLA File: 1921/896.

Order in Council gazetted on 20 February, 1959 vesting Reserve No. 25240 in the City of Fremantle for the designated purpose of "Weighbridge Site".

DOLA File: 3168/978.

Order in Council gazetted on 4 September 1981 vesting Reserve No. 37237 in the Shire of Manjimup for the designated purpose of "Public Recreation".

DOLA File: 4843/953.

Order in Council gazetted on 10 March 1978 vesting Reserve No. 23952 in the Shire of Rockingham for the designated purpose of "Recreation and Parklands".

DOLA File: 7869/913.

Order in Council gazetted on 10 October 1919 vesting Reserve No. 15037 (Isseka Lot 62) in John Sweeney, Joseph Edmond Morris, Murvin Joseph Smith, George Teakle and Walter Jared Teakle for the designated purpose of "Agricultural Hall".

Local Authority—Shire of Northampton.

DOLA File: 3398/945.

Order in Council gazetted on 5 June 1970 vesting Reserve No. 30384 in the Honourable James Frederick Craig, the Chief Secretary for the time being and his successors in Office for the designated purpose of "Housing (Prisons Department)".

Local Authority—City of Kalgoorlie-Boulder.

DOLA File: 3471/988.

Order in Council gazetted on 14 April 1989 vesting Reserve No. 40935 (Denmark Lot 1015) in the Water Authority of Western Australia for the designated purpose of "Water Supply".

Local Authority—Shire of Denmark.

DOLA File: 1699/915.

Order in Council gazetted on 12 February, 1982 vesting Reserve No. 16403 in the Shire of Collie for the designated purpose of "Recreation".

DOLA File: 1057/975.

Order in Council gazetted on 3 October 1975 vesting Reserve No. 33623 in the Shire of West Arthur for the designated purpose of "Kindergarten".

DOLA File: 3992/974.

Order in Council gazetted on 3 June 1977 vesting Reserve No. 34278 (Melbourne Location 3996) in the Commissioner of Main Roads for the designated purpose of "Storage Depot (M.R.D.)".

Local Authority—Shire of Moora.

DOLA File: 8493/909.

Order in Council gazetted on 29 June 1990 vesting Reserve No. 15679 (Boulder Lot 297) in the City of Kalgoorlie-Boulder for the designated purpose of "Parkland and Drainage".

DOLA File: 3422/971.

Order in Council gazetted on 23 March 1990 vesting Reserve No. 33214 (Boulder Lots 3392, 3397, 3604 and South Boulder Suburban Lots 1909 and 1960) in the City of Kalgoorlie-Boulder for the designated purpose of "Sewage Treatment Plant Site".

DOLA File: 1221/985.

Order in Council gazetted on 31 May 1985 vesting Reserve No. 39103 (Bolgart Lots 1 to 4 inclusive, 7 to 18 inclusive, 20 to 28 inclusive, 30 to 33 inclusive, 109, 111 and 173 to 175 inclusive) in the Shire of Victoria Plains for the designated purpose of "Parkland".

DOLA File: 4468/924.

Order in Council gazetted on 16 February 1990 vesting Reserve No. 27221 (Peel Estate Lot 1095) in the City of Rockingham for the designated purpose of "Public Utility".

DOLA File: 1664/68.

Order in Council gazetted on 17 April 1970 vesting Reserve No. 30311 in the Shire of Rockingham for the designated purpose of "Camping".

DOLA File: 2577/958.

Order in Council gazetted on 18 January, 1985 vesting Reserve No. 25158 (Jerramungup Lot 16) in the Shire of Jerramungup for the designated purpose of "Bush Fire Brigade Purposes and Craft Centre".

DOLA File: 528/988.

Order in Council gazetted on 25 March 1988 vesting Reserve No. 40459 (Perth Lots 908 and 909) in the Minister for Education for the designated purpose of "School of Printing Site".

Local Authority—City of Perth.

DOLA File: 1091/976 V2.

Order in Council gazetted on 13 March 1987 vesting Reserve No. 38189 (Cockburn Sound Location 2545) in the Minister for Education for the designated purpose of "School Site".

Local Authority—City of Rockingham.

D. G. BLIGHT, Clerk of the Council.

LA202

LAND ACT 1933
ORDERS IN COUNCIL
(Vesting of Reserves)

By the direction of His Excellency the Lieutenant-Governor and Administrator under section 33 (2), the following reserves have been vested.

DOLA File: 4701/924

Reserve No. 19003 (Kojonup Location 8420) vested in the Shire of Kent for the designated purpose of "Recreation".

DOLA File: 3126/967

Reserve No. 30615 (Jerramungup Lot 204) vested in the Jerramungup Hospital Board for the designated purpose of "Housing".

Local Authority—Shire of Jerramungup.

DOLA File: 524/992

Reserve No. 42172 (Canning Location 3774) vested in the City of Gosnells for the designated purpose of "Public Recreation".

DOLA File: 7968/913

Reserve No. 15780 (Avon Location 19881) vested in the Shire of Bruce Rock for the designated purpose of "Water".

DOLA File: 14991/910

Reserve No. 13164 (Avon Location 14524) vested in the Shire of Bruce Rock for the designated purpose of "Gravel".

DOLA File: 3283/910

Reserve No. 12671 (Avon Location 14480) vested in the Shire of Bruce Rock for the designated purpose of "Water".

DOLA File: 1921/896

Reserve No. 25240 (Fremantle Lot 1846) vested in the City of Fremantle for "Municipal Purposes" with power, subject to the approval in writing of the Minister for Lands to each and every lease or assignment of lease being first obtained, to lease the whole or any portion thereof for any term not exceeding twenty-one (21) years from the date of the lease.

DOLA File: 4169/905V2

Reserve No. 42314 (Canning Location 3799) vested in the City of Armadale for the designated purpose of "Public Utilities Services and Recreation" subject to access being available to service authorities at all times.

DOLA File: 2607/989

Reserve No. 42225 (Sussex Location 4431) vested in the Shire of Busselton for the designated purpose of "Parkland".

DOLA File: 1641/992

Reserve No. 42296 (Northampton Lot 477) vested in the Shire of Northampton for the designated purpose of "Park".

DOLA File: 1761/979

Reserve No. 42168 (Northampton Lot 476) vested in the Shire of Northampton for the designated purpose of "Public Recreation".

DOLA File: 3168/978

Reserve No. 37237 (Nelson Locations 13208, 13285 and 13360) vested in the National Parks and Nature Conservation Authority for the designated purpose of "Public Recreation".

Local Authority—Shire of Manjimup.

DOLA File: 3017/991

Reserve No. 42273 (Jandakot Agricultural Area Lot 621) vested in the City of Canning for the designated purpose of "Public Recreation".

DOLA File: 4843/953

Reserve No. 23952 (Peel Estate Lot 1376) vested in the City of Rockingham for "Recreation and Parklands" with power, subject to the approval in writing of the Minister for Lands to each and every lease or assignment of lease being first obtained, to lease the whole or any portion thereof for any term not exceeding twenty-one (21) years from the date of the lease.

DOLA File: 1665/992

Reserve No. 42323 (Dunsborough Lot 263) vested in the Water Authority of Western Australia for the designated purpose of "Pumping Station".

Local Authority—Busselton.

DOLA File: 1128/911

Reserve No. 13358 (Isseka Lot 68) vested in the Shire of Northampton for the designated purpose of "Historical Purposes" with power, subject to the approval in writing of the Minister for Lands to each and every lease or assignment of lease being first obtained, to lease the whole or any portion thereof for any term not exceeding twenty-one (21) years from the date of the lease.

DOLA File: 649/992

Reserve No. 42278 (Denmark Lot 1021) vested in the Shire of Denmark for "Museum" with power, subject to the approval in writing of the Minister for Lands to each and every lease or assignment of lease being first obtained, to lease the whole or any portion thereof for any term not exceeding twenty-one (21) years from the date of the lease.

DOLA File: 1042/962

Reserve No. 27482 (Dalwallinu Lot 269) vested in the Shire of Dalwallinu for the designated purpose of "Recreation".

DOLA File: 3249/989

Reserve No. 42131 (Pardu Location 21) vested in the Commissioner of Main Roads for the designated purpose of "Water Bore and Campsite".

Local Authority—Shire of Broome.

DOLA File: 3249/989

Reserve No. 42131 (Pardu Location 21) vested in the Commissioner of Main Roads for the designated purpose of "Water Bore and Campsite".

Local Authority—Shire of Broome.

DOLA File: 3398/945

Reserve No. 30384 (Boulder Lot 2292) vested in the Government Employees Housing Authority for the designated purpose of "Housing".

Local Authority—City of Kalgoorlie-Boulder.

DOLA File: 2258/991

Reserve No. 41939 (Swan Location 11605) vested in the Arthritis Foundation of W.A. Incorporated for the designated purpose of "Arthritis Centre".

Local Authority—City of Nedlands.

DOLA File: 1675/992

Reserve No. 42354 (Cockburn Sound Location 4034) vested in the City of Rockingham for the designated purpose of "Public Recreation".

DOLA File: 1674/992

Reserve No. 42355 (Cockburn Sound Location 4033) vested in the City of Rockingham for the designated purpose of "Public Recreation".

DOLA File: 1678/992

Reserve No. 42356 (Cockburn Sound Location 4032) vested in the City of Rockingham for the designated purpose of "Public Recreation".

DOLA File: 1670/992

Reserve No. 42357 (Cockburn Sound Location 4031) vested in the City of Rockingham for the designated purpose of "Public Recreation".

DOLA File: 1812/992

Reserve No. 42359 (Cockburn Sound Location 4039) vested in the City of Rockingham for the designated purpose of "Public Recreation".

DOLA File: 3532/988

Reserve No. 42350 (Cockburn Sound Location 4035) vested in the City of Rockingham for the designated purpose of "Public Recreation".

DOLA File: 3404/989

Reserve No. 42360 (Cockburn Sound Location 4030) vested in the City of Rockingham for the designated purpose of "Public Recreation".

DOLA File: 1671/992

Reserve No. 42361 (Cockburn Sound Location 4026) vested in the City of Rockingham for the designated purpose of "Public Recreation".

DOLA File: 1673/992

Reserve No. 42362 (Cockburn Sound Location 4027) vested in the City of Rockingham for the designated purpose of "Public Recreation".

DOLA File: 1672/992

Reserve No. 42363 (Cockburn Sound Location 4028) vested in the City of Rockingham for the designated purpose of "Public Recreation".

DOLA File: 937/989

Reserve No. 42364 (Cockburn Sound Location 4029) vested in the City of Rockingham for the designated purpose of "Public Recreation".

DOLA File: 466/992

Reserve No. 42378 (Jandakot Agricultural Area Lot 631) vested in the City of Cockburn for the designated purpose of "Public Recreation".

DOLA File: 2833/990

Reserve No. 42310 (Malcolm Location 82) vested in the Australian and Overseas Telecommunications Corporation Limited for the designated purpose of "Repeater Station Site".

Local Authority—Shire of Leonora.

DOLA File: 1718/992

Reserve No. 42311 (De Witt Location 282) vested in the State Energy Commission of Western Australia for the designated purpose of "Service Corridor".

Local Authority—Shire of Roebourne.

DOLA File: 3471/988

Reserve No. 40935 (Denmark Lot 1015) vested in the Water Authority of Western Australia for the designated purpose of "Water Supply".

Local Authority—Shire of Denmark.

DOLA File: 1699/915

Reserve No. 16403 (Allanson Lot 143) vested in the Shire of Collie for the designated purpose of "Recreation" with power, subject to the approval in writing of the Minister for Lands to each and every lease or assignment of lease being first obtained, to lease the whole or any portion thereof for any term not exceeding twenty-one (21) years from the date of the lease.

DOLA File: 1140/968

Reserve No. 29354 (Swan Locations 8315 and 8709) vested in the City of Wanneroo for the designated purpose of "Public Recreation".

DOLA File: 1691/992

Reserve No. 42269 (Murray Location 1896) vested in the Shire of Murray for the designated purpose of "Fire Brigade Station".

DOLA File: 737/973

Reserve No. 32697 (Port Hedland Lot 2520) vested in the Honourable Keith James Wilson, M.L.A., Minister for Health for the time being and his successors in Office for the designated purpose of "Health (Hospital and Allied Purposes)" with power, to lease the whole or any portion thereof for any term.

Local Authority—Town of Port Hedland.

DOLA File: 1847/964

Reserve No. 32384 (Cockburn Sound Location 2285) vested in the Honourable Keith James Wilson, M.L.A., Minister for Health for the time being and his successors in Office for the designated purpose of "Health (Hospital and Allied Purposes)" with power, to lease the whole or any portion thereof for any term.

Local Authority—City of Rockingham.

DOLA File: 3992/974

Reserve No. 34278 (Melbourne Location 3996) vested in the Shire of Moora for the designated purpose of "Rubbish Disposal Site".

DOLA File: 1636/992

Reserve No. 42392 (Swan Location 11784) vested in the City of Wanneroo for the designated purpose of "Community Centre".

DOLA File: 3422/971

Reserve No. 33214 (Boulder Lots 3392, 3397, 3604, 4442, 4443, 4530 and South Boulder Suburban Lots 1909 and 1960) vested in the City of Kalgoorlie-Boulder for the designated purpose of "Sewage Treatment Plant Site".

DOLA File: 1839/991

Reserve No. 42303 (Boulder Lot 4529) vested in the City of Kalgoorlie-Boulder for the designated purpose of "Recreation, Park and Drainage".

DOLA File: 2015/990

Reserve No. 42394 (Swan Location 11815) vested in the City of Perth for "Accessway" with power, subject to the approval in writing of the Minister for Lands to each and every lease or assignment of lease being first obtained, to lease the whole or any portion thereof for any term not exceeding fifty (50) years from the date of the lease.

DOLA File: 1062/991

Reserve No. 42312 (Augusta Lot 870) vested in the State Energy Commission of Western Australia for the designated purpose of "Padmount Site".

Local Authority—Shire of Augusta-Margaret River.

DOLA File: 1394/992

Reserve No. 42292 (Geraldton Lot 2990) vested in the City of Geraldton for the designated purpose of "Recreation and Foreshore Management".

DOLA File: 1221/985

Reserve No. 39103 (Bolgart Lots 1 to 4 inclusive, 6 to 19 inclusive, 20 to 28 inclusive, 30 to 33 inclusive, 109, 111, 173 to 175 inclusive and 181) vested in the Shire of Victoria Plains for the designated purpose of "Parkland".

DOLA File: 4468/924

Reserve No. 27221 (Peel Estate Lot 1095) vested in the City of Rockingham for "Camping" with power, subject to the approval in writing of the Minister for Lands to each and every lease or assignment of lease being first obtained, to lease the whole or any portion thereof for any term not exceeding twenty-one (21) years from the date of the lease.

DOLA File: 3134/991

Reserve No. 42054 (Karnup Lot 41) vested in the City of Rockingham for the designated purpose of "Landscape Protection".

DOLA File: 1540/926

Reserve No. 19253 (Kyarra Location 186) vested in the Aboriginal Lands Trust for the designated purpose of "Use and Benefit of Aboriginal Inhabitants" with power, to lease the whole or any portion thereof for any term subject to:

- (i) Main Roads Department will be granted permanent right of access to the water bore, tank and associated facilities on the reserve as and when required, for the purpose of obtaining water to undertake roadworks on the Kalgoorlie-Meekatharra Road. Main Roads will give the Mingarri Aboriginal Association one week's written notice before entering the reserve to obtain water.
- (ii) Assurance of access to water for the Shire and travellers in the area.

Local Authority—Shire of Meekatharra.

DOLA File: 528/988

Reserve No. 40459 (Perth Lots 908 and 909) vested in the Minister for Education for the designated purpose of "Technical School Site".

Local Authority—City of Perth.

DOLA File: 1091/976V2

Reserve No. 38189 (Cockburn Sound Location 2545) vested in the Minister for Education for the designated purpose of "Technical School Site" with power, to lease the whole or any portion thereof for any term.

Local Authority—City of Rockingham.

DOLA File: 3742/989

Reserve No. 42336 (Karratha Lot 4537) vested in the State Energy Commission of Western Australia for the designated purpose of "Padmount Site".

Local Authority—Shire of Roebourne.

DOLA File: 2978/991

Reserve No. 42226 (Boddington Lot 170) vested in the Shire of Boddington for the designated purpose of "Recreation".

DOLA File: 661/987

Reserve No. 39890 (Cockburn Sound Location 2891) vested in the City of Mandurah for the designated purpose of "Public Recreation".

DOLA File: 2023/988

Reserve No. 41396 (Cockburn Sound Locations 3044, 3045 and 3046) vested in the City of Mandurah for the designated purpose of "Public Recreation".

DOLA File: 2580/986

Reserve No. 40188 (Cockburn Sound Locations 2931 to 2934 inclusive) vested in the City of Mandurah for the designated purpose of "Public Recreation".

DOLA File: 1140/987

Reserve No. 40110 (Cockburn Sound Locations 2911) vested in the City of Mandurah for the designated purpose of "Public Recreation".

DOLA File: 3830/990

Reserve No. 41606 (Geraldton Lot 2915) vested in the State Energy Commission of Western Australia for the designated purpose of "Buffer Strip".

DOLA File: 3831/990

Reserve No. 41607 (Geraldton Lot 2904) vested in the State Energy Commission of Western Australia for the designated purpose of "Sub Station Site".

DOLA File: 838/991

Reserve No. 42304 (King Location 720) vested in the Shire of Wyndham-East Kimberley for the designated purpose of "Gravel".

DOLA File: 7324/901

Reserve No. 21274 (Kalgoorlie Lot 1637) vested in the City of Kalgoorlie-Boulder for the designated purpose of "Drainage".

D. G. BLIGHT, Clerk of the Council.

LA401

FORFEITURES

The following Leases and Licences together with all rights, title and interest therein have this day been forfeited to the Crown under the Land Act, 1933 for the reasons stated.

Dated 9 November, 1992.

A. A. SKINNER, Executive Director.

Name; Lease or Licence; District; Reason; Correspondence No.; Plan.

Eyden, Lance Edward; 338/19270; Jurien Lot 1062; Non-compliance with conditions; 2820/989; Jurien, Townsite 03.07.

Frank, Alwin and Maria; 345B/940; Popanyinning 316; Non-compliance with conditions; 3869/89; Popanyinning Townsite.

Rossi, Vincent Leonard and Cornelia Alida Ebelina; 338/19695; Lancelin 880; Non-compliance with conditions; 3035/991; Lancelin 21.07 and 21.08.

Bradshaw, Debra Lee and Hamilton, David Noel; 338/19434; Hopetoun 457; Non-payment of instalments; 680/990; Hopetoun 34.01.

Zajac, Benjamin Mark, Norton, Michelle Elaine; 338/19428; Hopetoun 570; Non-compliance with conditions; 644/990; Hopetoun 34.40 and 34.01.

Walter Wright Pty Limited; 3116/8976; Karratha 2878; Non-payment of rent; 2601/980; Karratha 32.24.

LA402

LAND ACT 1933
SUBURBAN LAND

DOLA File 1255/992.

His Excellency the Lieutenant-Governor and Administrator in Executive Council has been pleased to approve under section 10 of the Land Act 1933, of Cockburn Sound Location 2998 being set apart as Suburban Land.

Public Plan: BG34 (2) 09.12.

A. A. SKINNER, Chief Executive.

LA403

LAND ACT 1933
North Greenbushes Townsite
Amendment of Boundaries

DOLA File 10879/898V4.

His Excellency the Lieutenant-Governor and Administrator in Executive Council has been pleased to approve, under section 10 of the Land Act 1933, of the amendment of the boundaries of North Greenbushes Townsite to exclude the area described in the Schedule hereunder.

Schedule

Nelson Location 13436 as shown bordered green on Land Administration Diagram 90639.

A. A. SKINNER, Chief Executive.

LA404

LAND ACT 1933
Kweda Townsite
Amendment of Boundaries

DOLA File 3544/914V2.

His Excellency the Lieutenant-Governor and Administrator in Executive Council has been pleased to approve, under section 10 of the Land Act 1933, of the amendment of the boundaries of Kweda Townsite to include the area described in the Schedule hereunder.

Schedule

All that portion of Kweda Lot 37 (Reserve No. 10666) as shown bordered pink on Land Administration Diagram 90682.

Public Plans: Mears SE 1:25 000 and Kweda Townsite.

A. A. SKINNER, Chief Executive.

LA701

LAND ACT 1933
RESERVATION NOTICES

Made by His Excellency the Lieutenant-Governor and Administrator under section 29.

The Crown Land described below has been set apart as public reserves.

DOLA File: 838/991.

Reserve No. 42304 comprising King Location 720 with an area of 5.7178 square metres on Land Administration Diagram 89881 for the designated purpose of "Gravel".

Public Plan: Burt Range N.W. 1:25 000 Crossing Falls Road.

Local Authority—Shire of Wyndham-East Kimberley.

DOLA File: 3831/990.

Reserve No. 41607 comprising Geraldton Lot 2904 with an area of 1.2840 hectares on Land Administration Diagram 89696 for the designated purpose of "Sub Station Site".

Public Plan: BE43 (2) 16.21 Geraldton-Yuna Road.

DOLA File: 3830/990.

Reserve No. 41606 comprising Geraldton Lot 2915 with an area of 8081 square metres on Land Administration Diagram 89696 for the designated purpose of "Buffer Strip".

Public Plan: BE43 (2) 16.21 Geraldton-Yuna Road.

DOLA File: 2978/991.

Reserve No. 42226 comprising Boddington Lot 170 with an area of 5.0495 hectares on Land Administration Diagram 90389 for the designated purpose of "Recreation".

Public Plan: Boddington Townsite Hakea Road.

Local Authority—Shire of Boddington.

DOLA File: 3742/989.

Reserve No. 42336 comprising Karratha Lot 4537 with an area of 20 square metres on Land Administration Diagram 89266 for the designated purpose of "Padmount Site".

Public Plan: Karratha BH65 (2) 30.28 Warambie Road.

Local Authority—Shire of Roebourne.

DOLA File: 3134/991.

Reserve No. 42054 comprising Karnup Lot 41 with an area of 12.9636 hectares on Land Administration Diagram 90403 for the designated purpose of "Landscape Protection".

Public Plan: Peel BG33 (2) 11.18 Peel BG33 (10) 3.4 Baldivis Road.

Local Authority—City of Rockingham.

DOLA File: 1394/992.

Reserve No. 42292 comprising Geraldton Lot 2990 with an area of 4.2680 hectares on Land Administration Diagram 90701 for the designated purpose of "Recreation and Foreshore Management".

Public Plan: Geraldton BE43 (2) 15.12, 15.13 Willcock Drive.

Local Authority—City of Geraldton.

DOLA File: 1062/991.

Reserve No. 42312 comprising Augusta Lot 870 with an area of 18 square metres on Land Administration Diagram 90679 for the designated purpose of "Padmount Site".

Public Plan: BF28 (2) 15.01 Allnutt Terrace.

Local Authority—Shire of Augusta-Margaret River.

DOLA File: 2015/990.

Reserve No. 42394 comprising Swan Location 11815 (formerly portion of Perth Town Lot E26 and being Lot 351 the subject of Diagram 80353) with an area of 182 square metres for the designated purpose of "Accessway".

Public Plan: BG34 (2) 14.24 Bennett Street.

Local Authority—City of Perth.

DOLA File: 1839/991.

Reserve No. 42303 comprising Boulder Lot 4529 with an area of 7.9402 hectares on Land Administration Diagram 90197 for the designated purpose of "Recreation, Park and Drainage".

Public Plan: Kalgoorlie-Boulder CF37 (2) 30.33 Vivian Street.

Local Authority—City of Kalgoorlie-Boulder.

DOLA File: 1636/992.

Reserve No. 42392 comprising Swan Location 11784 with an area of 2 000 square metres on Land Administration Diagram 90822 for the designated purpose of "Community Centre".

Public Plan: BF35 (2) 40.29 Lagoon Drive.

Local Authority—City of Wanneroo.

DOLA File: 1774/992.

Reserve No. 42307 comprising North Greenbushes Lot 147 with an area of 4.4459 hectares on Land Administration Diagram 90639 for the designated purpose of "Park".

Public Plan: Bridgetown NW 1:25 000 Smith Street.

Local Authority—Shire of Bridgetown-Greenbushes.

DOLA File: 1691/992.

Reserve No. 42269 comprising Murray Location 1896 with an area of 1207 square metres on Land Administration Diagram 90661 for the designated purpose of "Fire Brigade Station".

Public Plan: BG32 (2) 09.35 Yunderup Road.

Local Authority—Shire of Murray.

DOLA File: 1718/992.

Reserve No. 42311 comprising De Witt Location 282 with an area of 23.6149 hectares on Land Administration Plans 16678 and 16676 for the designated purpose of "Service Corridor".

Public Plan: Nickol Bay SW and Dampier SE 1:25 000 Burrup Road.

Local Authority—Shire of Roebourne.

DOLA File: 2833/990.

Reserve No. 42310 comprising Malcolm Location 82 with an area of 6400 square metres on Land Administration Reserve Diagram 1095 for the designated purpose of "Repeater Station Site".

Public Plan: Leonora 1:250 000 near Kalgoorlie-Meekatharra Road.

Local Authority—Shire of Leonora.

DOLA File: 466/992.

Reserve No. 42378 comprising Jandakot Agricultural Area Lot 631 (formerly portion of Jandakot Agricultural Area Lot 173 and being Lot 155 on Plan 18276 with an area of 1.6940 hectares on Land Administration Plan "Public Recreation" for the designated purpose of "Public Recreation".

Public Plan: BG34 (2) 13.10 Heatherlea Parkway.

Local Authority—City of Cockburn.

DOLA File: 937/989.

Reserve No. 42364 comprising Cockburn Sound Location 4029 (formerly portion of Cockburn Sound Location 16 and being Lot 546 on Plan 16741) with an area of 1.0240 hectares for the designated purpose of "Public Recreation".

Section 20A Public Plan: BG33 (2) 08.26 Cuthbertson Drive.

Local Authority—City of Rockingham.

DOLA File: 1672/992.

Reserve No. 42363 comprising Cockburn Sound Location 4028 (formerly portion of Cockburn Sound Location 16 being Lot 257 on Plan 17301) with an area of 4961 square metres for the designated purpose of "Public Recreation".

Section 20A Public Plan BG33 (2) 08.21 Cocos Court.

Local Authority—City of Rockingham.

DOLA File: 1673/992.

Reserve No. 42362 comprising Cockburn Sound Location 4027 (formerly portion of Cockburn Sound Location 16 and being Lot 301 on Plan 18153) with an area of 7639 square metres for the designated purpose of "Public Recreation".

Section 20A Public Plan BG33 (2) 08.22.

Local Authority—City of Rockingham.

DOLA File: 1671/992.

Reserve No. 42361 comprising Cockburn Sound Location 4026 (formerly portion of Cockburn Sound Location 16 and being Lot 373 on Plan 17255) with an area of 3.9427 hectares for the designated purpose of "Public Recreation".

Section 20A Public Plan BG33 (2) 08.25 Willmott Drive.

Local Authority—City of Rockingham.

DOLA File: 3404/989.

Reserve No. 42360 comprising Cockburn Sound Location 4030 (formerly portion of Cockburn Sound Location 16 and being Lot 321 on Plan 16995) with an area of 8020 square metres for the designated purpose of "Public Recreation".

Section 20A Public Plan BG33 (2) 08.26 Barlee Crescent.

Local Authority—City of Rockingham.

DOLA File: 3532/988.

Reserve No. 42350 comprising Cockburn Sound Location 4035 (formerly portion of Cockburn Sound Location 16 and being Lot 348 the subject of Diagram 74562 with an area of 7.9120 hectares for the designated purpose of "Public Recreation".

Section 20A Public Plan: BG33 (2) 7.26, 8.26 Murchison Road.

Local Authority—City of Rockingham.

DOLA File: 1812/992.

Reserve No. 42359 comprising Cockburn Sound Location 4039 (formerly portion of Cockburn Sound Location 16 and being Lot 38 the subject of Diagram 80614 with an area of 1 hectare for the designated purpose of "Public Recreation".

Section 20A Public Plan: BG33 (2) 08.11 Crystaluna Drive.

Local Authority—City of Rockingham.

DOLA File: 1670/992.

Reserve No. 42357 comprising Cockburn Sound Location 4031 (formerly portion of Cockburn Sound Location 16 and being Lot 234 on Plan 16618) with an area of 2423 square metres for the designated purpose of "Public Recreation".

Public Plan: BG33 (2) 8.26 Cuthbertson Drive.

Local Authority—City of Rockingham.

DOLA File: 1678/992.

Reserve No. 42356 comprising Cockburn Sound Location 4032 (formerly portion of Cockburn Sound Location 16 and being Lot 85 on Plan 16681) with an area of 9915 square metres for the designated purpose of "Public Recreation".

Section 20A Public Plan BG33 (2) 8.23 The Avenue.

Local Authority—City of Rockingham.

DOLA File: 1674/992.

Reserve No. 42355 comprising Cockburn Sound Location 4033 (formerly portion of Cockburn Sound Location 16 and being Lot 213 on Plan 16602) with an area of 6940 square metres for the designated purpose of "Public Recreation".

Section 20A Public Plan: BG33 (2) 8.23 Bristol Street.

Local Authority—City of Rockingham.

DOLA File: 1675/992.

Reserve No. 42354 comprising Cockburn Sound Location 4034 (formerly portion of Cockburn Sound Location 16 and being Lot 2003 on Plan 17907) with an area of 3.5074 hectares for the designated purpose of "Public Recreation".

Section 20A Public Plan: BG33 (2) 8.23 Bristol Street.

Local Authority—City of Rockingham.

DOLA File: 2291/965.

Reserve No. 42410 comprising Koolyanobbing Lots 91 and 93 with an area of 1659 square metres on Land Administration Plan 9513 for the designated purpose of "Use and Requirements of the Minister for Works".

Public Plan: Koolyanobbing (2) Pts 31.28, 31.29, 32.28 and 32.29 Hampton Street.

Local Authority—Shire of Yilgarn.

DOLA File: 649/992.

Reserve No. 42278 comprising Denmark Lot 1021 with an area of 638 square metres on Land Administration Diagram 90448 for the designated purpose of "Museum".

Public Plan: BJ26 (2) 21.12 Mitchell Street.

Local Authority—Shire of Denmark.

DOLA File: 1665/992.

Reserve No. 42323 comprising Dunsborough Lot 263 with an area of 165 square metres on Land Administration Diagram 90663 for the designated purpose of "Pumping Station".

Public Plan: Dawson BF29 (2) 11.39 Dunn Bay Road.

Local Authority—Shire of Busselton.

DOLA File: 3017/991.

Reserve No. 42273 comprising Jandakot Agricultural Area Lot 621 (formerly portions of Jandakot Agricultural Area Lot 110 and being Lots 103 and 105 on Plan 17583) with an area of 2.5367 hectares for the designated purpose of "Public Recreation".

Section 20A Public Plan: Perth BG34 (2) 16.10 Banksia Esplanade.

Local Authority—City of Canning.

DOLA File: 790/992.

Reserve No. 42257 comprising Canning Locations 3795 and 3796 (formerly portions of Canning Location 2434 being Lots 45 and 72 on Plan 18333) with an area of 3148 square metres for the designated purpose of "Public Recreation".

Section 20A Public Plan: Perth BG34 (2) 14.14 Mossman Crescent.

Local Authority—City of Melville.

DOLA File: 1418/992.

Reserve No. 42248 comprising Victoria Location 11942 (formerly portion of Victoria Location 1312 and being Lot 520 on Plan 18175) with an area of 1038 square metres for the designated purpose of "Drainage".

Public Plan: Geraldton BE43 (2) 17.17 Jacaranda Court.

Local Authority—Shire of Greenough.

DOLA File: 1761/979.

Reserve No. 42168 comprising Northampton Lot 476 (formerly portion of Northampton Lot 224 being Lot 2 on Diagram 57034) with an area of 2738 square metres for the designated purpose of "Public Recreation".

Section 20A Public Plan Northampton Sheet 13.17 Onslow Street.

Local Authority—Shire of Northampton.

DOLA File: 2607/989.

Reserve No. 42225 comprising Sussex Location 4431 with an area of 8650 square metres on Land Administration Original Plan 11065 for the designated purpose of "Parkland".

Public Plan: Cowaramup NE 1:25 000 (1930-111 NE).

Local Authority—Shire of Busselton.

DOLA File: 4169/905 V2.

Reserve No. 42314 comprising Canning Location 3799 with an area of 2068 square metres on Land Administration Diagram 90434 for the designated purpose of "Public Utilities Services and Recreation".

Public Plan: BG34 (10) 4.1 Cumquat Street.

Local Authority—City of Armadale.

DOLA File: 1641/992.

Reserve No. 42296 comprising Northampton Lot 477 with an area of 3642 square metres on Land Administration Diagram 35063 for the designated purpose of "Park".

Public Plan: Northampton BE44 12.17 West Street.

Local Authority—Shire of Northampton.

A. A. SKINNER, Chief Executive.

LA801

LAND ACT 1933

AMENDMENT OF RESERVES

Made by His Excellency the Lieutenant-Governor and Administrator under section 37.

The following reserves have been amended.

DOLA File 758/990.

Reserve No. 19528 (Geraldton Lot 1119) "Municipal Endowment" to exclude those portions now comprised in Geraldton Lots 2904, 2915 and the area coloured dark brown being the subject of Land Administration Diagram 89696 and of its area being reduced to 6.337 9 hectares accordingly.

Public Plan: BE43 (2) 16.20 and 16.21. Geraldton-Yuna Road.

DOLA File 1540/926.

Reserve No. 19253 (Kyarra District) "Resting Place for Travellers and Stock" to comprise Location 186 as shown delineated and bordered red on Land Administration Reserve Diagram 1120 and of its area remaining unaltered.

Public Plan: Glengarry 1:250 000 Kalgoorlie-Meekatharra Road. Local Authority—Shire of Meekatharra.

DOLA File 1889/26.

Reserve No. 19326 (at Karnup) "Recreation" to comprise Lot 42 on Land Administration Diagram 90407 in lieu of Lots 37, 38 and 40 and of its area being reduced to 14.539 5 hectares accordingly.

Public Plan: BG33 (10) 3.4 and (2) 11.18 Baldvis Road. Local Authority—City of Rockingham.

DOLA File 1221/985.

Reserve No. 39103 (Bolgart Lots 1 to 4 inclusive, 7 to 18 inclusive, 20 to 28 inclusive, 30 to 33 inclusive, 109, 111 and 173 to 175 inclusive) "Parkland" to include Lots 6, 19 and 181 as shown on Land Administration Plan Bolgart 322 and of its area being increased to about 10.182 6 hectares accordingly.

Public Plan: Bolgart BH36 (2) 11.19 Hasson and Quinlan Streets. Local Authority—Shire of Victoria Plains.

DOLA File 719/991.

Reserve No. 41705 (Augusta Lots 865, 866 and 867) "Recreation" to exclude that portion now comprised in Lot 870 as surveyed and shown bordered pink on Land Administration Diagram 90679 and of its area being reduced to 3 073 square metres accordingly.

Public Plan: BF28 (2) 15.01 Allnut Terrace. Local Authority—Shire of Augusta-Margaret River.

DOLA File 1958/960.

Reserve No. 26024 (Avon District) "Gravel" to comprise Location 28109 as surveyed and shown bordered pink on Land Administration Diagram 90790 and of its area being reduced (recalculated) to 20.093 5 hectares accordingly.

Public Plan: Mount Observation SE 1:25 000 Ashworth Road. Local Authority—Shire of York.

DOLA File 3422/971.

Reserve No. 33214 (Boulder Lots 3392, 3397, 3604 and South Boulder Suburban Lots 1909 and 1960) "Sewage Treatment Plant Site" to include—

(a) Boulder Lot 4530 as surveyed and shown bordered pink on Land Administration Diagram 90197 and,

(b) Boulder Lots 4442 and 4443 as surveyed and shown bordered pink on Land Administration Diagram 88973 and of its area being increased to 28.152 5 hectares accordingly.

Public Plan: Kalgoorlie-Boulder CF37 (92) 30.33 Lane Street. Local Authority—City of Kalgoorlie-Boulder.

DOLA File 4690/903.

Reserve No. 9500 (Boulder Lots 305, 919, 927, 934, 935, 936, 959 to 962 inclusive, 968 to 971 inclusive, 1082, 1083, 1089 to 1092 inclusive, 1101, 1125, 1126, 1159 to 1189 inclusive, 1198, 2129, 2518, R86, R356, R373 to R378 inclusive, R389 to R392 inclusive, R399 to R401 inclusive, R407 to R409 inclusive, R420 to R425 inclusive, R627 to R629 inclusive, R511 to R513 inclusive, R517 to R519 inclusive, R642 to R644 inclusive, 2244, 3962, 4509, 4510, 4526, 4541 to 4543 inclusive) "Drainage" to exclude Lots 1125, 1126 and 2129 and of its area being reduced to 11.497 1 hectares accordingly.

Public Plan: Kalgoorlie-Boulder CF37 (2) 30.33. Local Authority—City of Kalgoorlie-Boulder.

DOLA File 1260/966.

Reserve No. 28955 (Murray Location 1593) "Water Supply" to exclude that portion now comprised in Location 1896 as surveyed and shown bordered pink on Land Administration Diagram 90661 and of its area being reduced to 2 435 square metres accordingly.

Public Plan: BG32 (2) 09.35 Yunderup Road. Local Authority—Shire of Murray.

DOLA File 1699/915.

Reserve No. 16403 (at Allanson) "Recreation" to comprise Lot 143 as surveyed and shown bordered pink on Land Administration Diagram 90669 in lieu of Lot 138 and of its area being increased to 9.094 5 hectares accordingly.

Public Plan: Allanson Townsite Bedlington Street. Local Authority—Shire of Collie.

DOLA File 2020/967.

Reserve No. 29748 (at Denmark) "Public Recreation" to comprise Lot 948 as surveyed and shown bordered pink on Land Administration Diagram 90627 and of its area being reduced (recalculated) to 5 118 square metres accordingly.

Public Plan: Denmark BJ26 (2) 20.11 Christina Crescent. Local Authority—Shire of Denmark.

DOLA File 3471/988.

Reserve No. 40935 (at Denmark) "Water Supply" to comprise Lot 1015 as surveyed and shown bordered pink on Land Administration Diagram 90627 and of its area being increased (recalculated) to 1 492 square metres accordingly.

Public Plan: Denmark BJ26 (2) 20.11 Christina Crescent. Local Authority—Shire of Denmark.

DOLA File 11763/904.

Reserve No. 9699 (Malcolm, Erivilla, Kyarra, Thaduna, Nabberu and Kuluwiri Districts) "Peak Hill—Leonora Stock Route" to exclude Malcolm Location 82 the subject of Land Administration Reserve Diagram 1095 and of its area being reduced by 6 400 square metres accordingly.

Public Plan: Leonora 1:250 000 near Kalgoorlie-Meekatharra Road. Local Authority—Shire of Leonora.

DOLA File 3086/982.

Reserve No. 38202 (Swan District) "School Site" to comprise Location 10401 as surveyed and shown bordered pink on Land Administration Diagram 90815 and of its area being increased (recalculated) to 1.930 9 hectares accordingly.

Public Plan: BG34 (2) 13.20 Labouchere Road. Local Authority—City of South Perth.

DOLA File 4322/911.

Reserve No. 13518 (at Denmark) "Public Buildings (Police)" to comprise Lot 1028 as surveyed and shown bordered pink on Land Administration Diagram 90448 in lieu of Lots 98 and 99 and of its area being reduced to 2 709 square metres accordingly.

Public Plans: BJ26 (2) 21.12 South Coast Highway. Local Authority—Shire of Denmark.

DOLA File 1128/911.

Reserve No. 13358 (at Isseka) "Recreation" to comprise Lot 68 as surveyed and shown bordered pink on Land Administration Diagram 90539 in lieu of Lot 60 and of its area being increased to 1.924 4 hectares accordingly.

Public Plan: Isseka and Environs BE44 (10) PT 3.2, 3.3, 4.2 and 4.3 North West Coastal Highway. Local Authority—Shire of Northampton.

DOLA File 2686/988.

Reserve No. 26513 (Dunsborough Lots 168 and 171) "Public Recreation" to exclude that portion now comprised in Lot 263 as surveyed and shown bordered pink on Land Administration Diagram 90663 and of its area being reduced to 1.201 1 hectares accordingly.

Public Plan: Dawson BF29 (2) 11.39 near Dunn Bay Road. Local Authority—Shire of Busselton.

DOLA File 4843/953.

Reserve No. 23952 (Peel Estate) "Recreation and Parklands" to comprise Lot 1376 as shown bordered pink on Land Administration Diagram 90710 in lieu of Lots 310 and 758 and of its area being increased (recalculated) to 13.785 1 hectares accordingly.

Public Plan: BG33 (10) 3.5 Baldivis Road. Local Authority—City of Rockingham.

DOLA File 3168/978.

Reserve No. 37237 (Nelson Location 13208) "Public Recreation" to include Locations—

- (i) 13285 as surveyed and shown bordered pink on Land Administration Diagram 88420 and;
- (ii) 13360 as surveyed and shown bordered pink on Land Administration Diagram 90009 and of its area being increased to 4.935 1 hectares accordingly.

Public Plan: Carlotta Brook SE 1:25 000 Graphite Road. Local Authority—Shire of Manjimup.

DOLA File 11966/906.

Reserve No. 10666 (Avon District and Kweda Townsite) "Recreation (Golf Course)" to comprise Kweda Lot 37 as surveyed and shown bordered pink on Land Administration Diagram 90682 in lieu of Kweda Lot 34 and of its area being reduced (recalculated) to 41.910 6 hectares accordingly.

Public Plans: Mears SE 1:25 000 and Kweda TS. Local Authority—Shire of Brookton.

DOLA File 2291/965.

Reserve No. 28308 (Koolyanobbing Lots 2, 4, 6, 8, 16, 23, 31, 42, 64, 69, 88, 90, 91, 93, 113, 115, 117 and 118) "Railways (Housing)" to exclude Lots 91 and 93 and of its area being reduced to 1.427 6 hectares accordingly.

Public Plan: Koolyanobbing (2) Pts 31.28, 31.29, 32.28, 32.39 Hampton, Kennedy, Fitzgerald Streets and Stirling Crescent. Local Authority—Shire of Yilgarn.

A. A. SKINNER, Chief Executive.

LA901

LAND ACT 1933

CHANGE OF PURPOSE OF RESERVES

Made by His Excellency the Lieutenant-Governor and Administrator under Section 37.

The purpose of the following reserves have been changed.

DOLA File: 7324/901.

Reserve No. 21274 (Kalgoorlie Lot 1637) being changed from "Public Utility" to "Drainage".

Public Plan: Kalgoorlie-Boulder (2) 29.39 Hinemoa Street.

Local Authority—City of Kalgoorlie-Boulder.

DOLA File: 1091/976 V2.

Reserve No. 38189 (Cockburn Sound Location 2545) being changed from "School Site" to "Technical School Site".

Public Plan: Peel BG33 (2) 07.28 Ennis Avenue.

Local Authority—City of Rockingham.

DOLA File: 3839/966.

Reserve No. 30756 (Swan Locations 8566 and 11001) being changed from "School Site" to "Technical School Site".

Public Plan: Perth BG34 (2) 13.34 and 13.35 Mirrabooka Avenue.

Local Authority—City of Stirling.

DOLA File: 2941/974.

Reserve No. 33924 (Swan Location 9378) being changed from "School" to "Technical School Site".

Public Plans: Perth BG34 (2) 08.35, 08.36 Marmion Avenue.

Local Authority—City of Stirling.

DOLA File: 528/988.

Reserve No. 40459 (Perth Lots 908 and 909) being changed from "School of Printing Site" to "Technical School Site".

Public Plan: Perth BG34 (2) 11.26 Salvado Road.

Local Authority—City of Perth.

DOLA File: 2781/904.

Reserve No. 9191 (Perth Lot 445) being changed from "Schoolsite" to "Technical School Site".

Public Plan: Perth BG34 (2) 14.26 Harold Street.

Local Authority—City of Perth.

DOLA File: 2150/975.

Reserve No. 219 (Fremantle Town Lots 873 and 874) being changed from "For Elementary Schools" to "Technical School Site".

Public Plan: Perth BG34 (2) 07.13 South Terrace.

Local Authority—City of Fremantle.

DOLA File: 7691/896.

Reserve No. 3765 (Perth Town Lot Y287 and Perth Lots 800 and 913) being changed from "School Site" to "Technical School Site".

Public Plan: Perth BG34 (2) 12.26 and 13.26 Newcastle Street.

Local Authority—City of Perth.

DOLA File: 1540/926.

Reserve No. 19253 (Kyarra Location 186) being changed from "Resting Place for Travellers and Stock" to "Use and Benefit of Aboriginal Inhabitants".

Public Plan: Glengarry 1:250 000 Kalgoorlie-Meekatharra Road.

Local Authority—Shire of Meekatharra.

DOLA File: 2577/958.

Reserve No. 25158 (Jerramungup Lot 16) being changed from "Bush Fire Brigade Purposes and Craft Centre" to "Use and Requirements of the Shire of Jerramungup".

Public Plan: BL29 (2) 31.03 Java Sea Road.

DOLA File: 4468/924.

Reserve No. 27221 (Peel Estate Lot 1095) being changed from "Public Utility" to "Camping".

Public Plan: BG33 (2) 11.18 Karnup Road.

Local Authority—City of Rockingham.

DOLA File: 3992/974.

Reserve No. 34278 (Melbourne Location 3996) being changed from "Storage Depot (M.R.D.)" to "Rubbish Disposal Site".

Public Plan: Kiaka BG38 (10) 4.2.

Local Authority—Shire of Moora.

DOLA File: 1847/964.

Reserve No. 32384 (Cockburn Sound Location 2285) being changed from "Hospital Site" to "Health (Hospital and Allied Purposes)".

Public Plan: BG33 (2) 08.27 near Grange Drive.

Local Authority—City of Rockingham.

DOLA File: 737/973.

Reserve No. 32697 (Port Hedland Lot 2520) being changed from "Hospital Site" to "Health (Hospital and Allied Purposes)".

Public Plan: BL66 (10) 5.5 North Circular Road.

Local Authority—Town of Port Hedland.

DOLA File: 3398/945.

Reserve No. 30384 (Boulder Lot 2292) being changed from "Housing (Prisons Department)" to "Housing".

Public Plan: Kalgoorlie-Boulder CF37 (2) 30.36 Ware Street.

Local Authority—City of Kalgoorlie-Boulder.

DOLA File: 1042/962.

Reserve No. 27482 (Dalwallinu Lot 269) being changed from "Railway Purposes" to "Recreation".

Public Plan: BH39 (2) 20.11 Dowie Street.

Local Authority—Shire of Dalwallinu.

DOLA File: 1921/896.

Reserve No. 25240 (Fremantle Lot 1846) being changed from "Weighbridge Site" to "Municipal Purposes".

Public Plan: Perth (2) BG34 06.13 Phillimore Street.

Local Authority—City of Fremantle.

DOLA File: 14991/910.

Reserve No. 13164 (Avon Location 14524) being changed from "Water" to "Gravel".

Public Plan: Babakin NW 1:25 000 Old Beverley Road.

Local Authority—Shire of Bruce Rock.

DOLA File: 1128/911.

Reserve No. 13358 (Isseka Lot 68) being changed from "Recreation" to "Historical Purposes".

Public Plan: Isseka and Environs BE44 (10) Pt. 3.2, 3.3, 4.2 and 4.3 North West Coastal Highway.

Local Authority—Shire of Northampton.

A. A. SKINNER, Chief Executive.

LB201

LAND ACT 1933

CANCELLATION OF RESERVES

Made by His Excellency the Lieutenant-Governor and Administrator under Section 37.

The following reserves have been cancelled.

DOLA File: 2517/989.

Reserve No. 10290 (South Boulder Lot 1819) "Presbyterian Church".

Public Plan: Kalgoorlie-Boulder (2) 31.33 Oroya Street.

Local Authority—City of Kalgoorlie-Boulder.

DOLA File: 474/935.

Reserve No. 21366 (near Carnarvon) "Church Site (Presbyterian Church)".

Public Plan: AN54 (10) 3.3 McGlade Road.

Local Authority—Shire of Carnarvon.

DOLA File: 1664/68.

Reserve No. 30311 (Karnup Lots 12 to 27 (inclusive) and 39) "Camping".

Public Plan: Karnup Townsite.

Local Authority—City of Rockingham.

DOLA File: 6161/908.

Reserve No. 11798 (Avon District) "Churchsite (Methodists)".

Public Plan: Cunderdin SW 1:25 000 Burges Road.

Local Authority—Shire of Cunderdin.

DOLA File: 13090/899.

Reserve No. 7394 (Boulder Lots 1045 and 1140) "Excepted from Sale".

Public Plan: Kalgoorlie-Boulder CF37 (2) 30.33 Oroya and Millen Streets.

Local Authority—City of Kalgoorlie-Boulder.

DOLA File: 8493/909.

Reserve No. 15679 (Boulder Lot 297) "Parkland and Drainage".

Public Plan: Kalgoorlie-Boulder CF37 (2) 30.33 Oroya Street.

Local Authority—City of Kalgoorlie-Boulder.

DOLA File: 1057/975.

Reserve No. 33623 (Darkan Lot 281) "Kindergarten".

Public Plan: Darkan Townsite Burrowes Street.

Local Authority—Shire of West Arthur.

DOLA File: 7869/913.

Reserve No. 15037 (Isseka Lot 62) "Agricultural Hall".

Public Plan: Isseka and Environs BE44 (10) Pt 3.2, 3.3, 4.2 and 4.3 North West Coastal Highway.

Local Authority—Shire of Northampton.

DOLA File: 5757/951.

Reserve No. 23406 (Isseka Lot 64) "Mining Purposes".

Public Plan: Isseka and Environs BE44 (10) Pt 3.2, 3.3, 4.2 and 4.3 North West Coastal Highway.

Local Authority—Shire of Northampton.

DOLA File: 2423/900.

Reserve No. 7137 (Swan Location 1715) "University Endowment".

Public Plan: BG34 (2) 10.23 and 11.23 Monash Avenue.

Local Authority—Cities of Nedlands and Subiaco.

DOLA File: 2175/970.

Reserve No. 31105 (Boulder Lot 4527) "Use and Requirements of the Minister for Works".

Public Plans: Kalgoorlie Boulder (2) 27.34, 27.35, Hannan (10) 6.7 Coath Road.

Local Authority—City of Kalgoorlie-Boulder.

DOLA File: 2030/990.

Reserve No. 42141 (Clifton Estate Lot 15) "Drain".

Public Plan: BG30 (10) 2.8 and 3.8 Victoria Road.

Local Authority—Shire of Harvey.

DOLA File: 1975/974.

Reserve No. 32687 (Boulder Lot 4525) "Use and Requirements of the Minister for Works".

Public Plan: CF37 (2) 27.34, 27.35 and (10) 6.7 Craig Road.

Local Authority—City of Kalgoorlie-Boulder.

A. A. SKINNER, Chief Executive.

LB301

PUBLIC WORKS ACT 1902

SALE OF LAND

Notice is hereby given that His Excellency the Lieutenant-Governor and Administrator had authorised under section 29 (7) (a) (ii) of the Public Works Act 1902 the sale by public auction or private contract the land hereunder described, such land being no longer required for the work for which it was acquired.

Land

File No. 574/992.

Portion of Wellington Location 1 and being Lot 61 on deposited plan 2564 and being the whole of the land contained in Certificate of Title Volume 430 Folio 170 as is shown more particularly delineated and coloured green on Plan LAWA 950.

Land

File No. 1587/990.

Portion of Kwinana Lot 297 comprising Part of Reserve 41462 as is shown more particularly delineated and coloured green on Plan LAWA 954.

Land

File No. 2291/965.

Koolyanobbing Lots 91 and 93 comprising Reserve 42410 as is shown more particularly delineated and coloured green on Plan LAWA 953.

Dated this 10th day of November 1992.

A. A. SKINNER, Chief Executive,
Department of Land Administration.

LB701

File No. 1499/1991.

Ex. Co. No. 2061.

LOCAL GOVERNMENT ACT 1960**PUBLIC WORKS ACT 1902****LAND RESUMPTION****Drain—Coast Road—Shire of Swan**

Notice is hereby given, and it is hereby declared, that the several pieces or parcels of land described in the Schedule hereto, being all in the Swan District have, in pursuance of the written approval and consent of His Excellency the Governor, acting by and with the advice of the Executive Council, dated the 10th day of November 1992, been set apart, taken or resumed for the purpose of the following public work, namely: Drain—Coast Road—Shire of Swan.

And further notice is hereby given that the said pieces or parcels of land so set apart, taken, or resumed are marked off and more particularly described on Plan, L.A., W.A. 958 which may be inspected at the Department of Land Administration, Perth. The additional information contained in the Schedule after the land descriptions is to define locality only and in no way derogates from the Transfer of Land Act description. And it is hereby directed that the said land shall vest in the Shire of Swan for an estate in fee simple in possession for the public work herein expressed, freed and discharged from all trusts, mortgages, charges, obligations, estates, interests, rights-of-way or other easements whatsoever.

Schedule

No. on Plan L.A., W.A. No. 958	Owner or Reputed Owner	Occupier or Reputed Occupier	Description	Area (approx.)
	Garry James Hawkins and Barbara Mavis Hawkins	G. J. & B. M. Hawkins	Portion of Swan Location K and being that part of Lot 1 on Diagram 47414 now contained in DOLA Diagram 90884 as portion of Swan Location 11820 and being part of the land contained in Certificate of Title Volume 1387 Folio 497.	742 m ²
	Earle Hills and Yvonne Ada Hills	E. & Y. A. Hills	Portion of Swan Location K and being that part of Lot 26 on Plan 2235 now contained in DOLA Diagram 90884 as portion of Swan Location 11820 and being part of the land contained in Certificate of Title Volume 1769 Folio 960.	1 006 m ²
	Tang Piew Ham	T. P. Ham	Portion of Swan Location K and being that part of Lot 10 on Plan 2235 now contained in DOLA Diagram 90884 as portion of Swan Location 11820 and being part of the land contained in Certificate of Title Volume 1389 Folio 941.	1 006 m ²
	Alfio Lagana	A. Lagana	Portion of Swan Location K and being that part of Lot 9 on Plan 2235 now contained in DOLA Diagram 90884 as portion of Swan Location 11820 and being part of the land contained in Certificate of Title Volume 1298 Folio 478.	1 006 m ²

Certified correct this 5th day of November 1992.

DAVID SMITH, Minister for Lands.

DAVID K. MALCOLM, Lieutenant-Governor and Administrator in Executive Council.

Dated this 10th day of November, 1992.

LB702

File No. 1636/92.
Ex. Co. No. 2066.**LOCAL GOVERNMENT ACT 1960****PUBLIC WORKS ACT 1902****LAND RESUMPTION****Community Centre—Yanchep**

Notice is hereby given, and it is hereby declared, that the several pieces or parcels of land described in the Schedule hereto, being all in the Swan District have, in pursuance of the written approval and consent of His Excellency the Lieutenant-Governor and Administrator, acting by and with the advice of the Executive Council, dated the 10th day of November 1992, been set apart, taken or resumed for the purpose of the following public work, namely: Community Centre—Yanchep.

And further notice is hereby given that the said pieces or parcels of land so set apart, taken, or resumed are marked off and more particularly described on Plan, L.A., W.A. 949 which may be inspected at the Department of Land Administration, Perth. The additional information contained in the Schedule after the land descriptions is to define locality only and in no way derogates from the Transfer of Land Act description. And it is hereby directed that the said land shall vest in Her Majesty for an estate in fee simple in possession for the public work herein expressed, freed and discharged from all trusts, mortgages, charges, obligations, estates, interests, rights-of-way or other easements whatsoever.

Schedule

No. on Plan L.A., W.A. No. 949	Owner or Reputed Owner	Occupier or Reputed Occupier	Description	Area (approx.)
	Tokyu Corporation	Tokyu Corporation	Portion of Swan Location 1370 and being that part of Lot 1010 on Plan 10466 now shown as Swan Location 11784 on DOLA Diagram 90822 being part of the land contained in Certificate of Title Volume 1765 Folio 972.	2 000 m ²

Certified correct this 26th day of October 1992.

DAVID SMITH, Minister for Lands.
DAVID K. MALCOLM, Lieutenant-Governor and
Administrator in Executive Council.

Dated this 10th day of November, 1992.

LB703

File No. 1786/1983.
Ex. Co. No. 2067.**LOCAL GOVERNMENT ACT 1960****PUBLIC WORKS ACT 1902****LAND RESUMPTION****Road Deviation—Upper Capel Road—Road No. 1051—Shire of Donnybrook-Balingup**

Notice is hereby given, and it is hereby declared, that pursuant to a resolution of the Shire of Donnybrook-Balingup passed at a meeting of the Council held on or about December 7, 1989 the several pieces or parcels of land described in the Schedule hereto, being all in the Wellington District have, in pursuance of the written approval and consent of His Excellency the Lieutenant-Governor and Administrator acting by and with the advice of the Executive Council, dated the 10th day of November 1992, been set apart, taken or resumed for the purpose of the following public work, namely Road Deviation—Upper Capel Road—Road No. 1051—Shire of Donnybrook-Balingup.

And further notice is hereby given that the said pieces or parcels of land so set apart, taken, or resumed are marked off and more particularly described on Department of Land Administration Plan 18065 which may be inspected at the Department of Land Administration, Perth. The additional information contained in the Schedule after the land descriptions is to define locality only and in no way derogates from the Transfer of Land Act description. And it is hereby directed that the said lands shall vest in Her Majesty for an estate in fee simple in possession for the public work herein expressed, freed and discharged from all trusts, mortgages, charges, obligations, estates, interests, rights-of-way or other easements whatsoever.

Schedule

Owner or Reputed Owner	Occupier or Reputed Occupier	Description	Area (approx.)
Crendon Holdings Pty Ltd	Crendon Holdings Pty Ltd	Portion of Wellington Location 215 being part of the Land contained in Certificate of Title Volume 1521 Folio 198.	6 450 m ²

Certified correct this 2nd day of November 1992.

DAVID SMITH, Minister for Lands.

DAVID K. MALCOLM, Lieutenant-Governor and Administrator in Executive Council.

Dated this 10th day of November, 1992.

LB704

File No. 2441/1928.
Ex. Co. No. 2065.

LOCAL GOVERNMENT ACT 1960

PUBLIC WORKS ACT 1902

LAND RESUMPTION

Trainer Road—Shire of Capel

Notice is hereby given, and it is hereby declared, that pursuant to a resolution of the Shire of Capel passed at a meeting of the Council held on or about January 13, 1989 the several pieces or parcels of land described in the Schedule hereto, being all in the Wellington District have, in pursuance of the written approval and consent of His Excellency the Lieutenant-Governor and Administrator acting by and with the advice of the Executive Council, dated the 10th day of November 1992, been set apart, taken or resumed for the purpose of the following public work, namely Trainer Road—Shire of Capel.

And further notice is hereby given that the said pieces or parcels of land so set apart, taken, or resumed are marked off and more particularly described on Department of Land Administration Plan 17859 which may be inspected at the Department of Land Administration, Perth. The additional information contained in the Schedule after the land descriptions is to define locality only and in no way derogates from the Transfer of Land Act description. And it is hereby directed that the said lands shall vest in Her Majesty for an estate in fee simple in possession for the public work herein expressed, freed and discharged from all trusts, mortgages, charges, obligations, estates, interests, rights-of-way or other easements whatsoever.

Schedule

Owner or Reputed Owner	Occupier or Reputed Occupier	Description	Area (approx.)
Ilmenite Proprietary Limited	Ilmenite Proprietary Limited	Portion of Boyanup Lot 116 being part of the Land contained in Certificate of Title Volume 1170 Folio 293.	1 789 m ²

Certified correct this 29th day of October 1992.

DAVID SMITH, Minister for Lands.

DAVID K. MALCOLM, Lieutenant-Governor and Administrator in Executive Council.

Dated this 10th day of November, 1992.

LB705

File No. 1786/1983.
Ex. Co. No. 2067.

LOCAL GOVERNMENT ACT 1960
PUBLIC WORKS ACT 1902
LAND RESUMPTION

Road Widening—Wade Road—Road No. 2454—Shire of Donnybrook-Balingup

Notice is hereby given, and it is hereby declared, that pursuant to a resolution of the Shire of Donnybrook-Balingup passed at a meeting of the Council held on or about September 16, 1992 the several pieces or parcels of land described in the Schedule hereto, being all in the Wellington District have, in pursuance of the written approval and consent of His Excellency the Lieutenant-Governor and Administrator acting by and with the advice and consent of the Executive Council, dated the 10th day of November 1992, been set apart, taken or resumed for the purpose of the following public work, namely Road Widening—Wade Road—Road No. 2454—Shire of Donnybrook-Balingup.

And further notice is hereby given that the said pieces or parcels of land so set apart, taken, or resumed are marked off and more particularly described on Department of Land Administration Diagram 90660 which may be inspected at the Department of Land Administration, Perth. The additional information contained in the Schedule after the land descriptions is to define locality only and in no way derogates from the Transfer of Land Act description. And it is hereby directed that the said lands shall vest in Her Majesty for an estate in fee simple in possession for the public work herein expressed, freed and discharged from all trusts, mortgages, charges, obligations, estates, interests, rights-of-way or other easements whatsoever.

Schedule

Owner or Reputed Owner	Occupier or Reputed Occupier	Description	Area (approx.)
Dieter Bredow and Monika Bredow	D. & M. Bredow	Portion of Preston Agricultural Area Lot 27 and being part of the Land contained in Certificate of Title Volume 595 Folio 118A.	127 m ²

Certified correct this 2nd day of November 1992.

DAVID SMITH, Minister for Lands.
 DAVID K. MALCOLM, Lieutenant-Governor and
 Administrator in Executive Council.

Dated this 10th day of November, 1992.

LB706

File No. 2441/1928.
Ex. Co. No. 2065.

LOCAL GOVERNMENT ACT 1960
PUBLIC WORKS ACT 1902
LAND RESUMPTION

Trainer Road—Shire of Capel

Notice is hereby given, and it is hereby declared, that pursuant to a resolution of the Shire of Capel passed at a meeting of the Council held on or about January 13, 1989 the several pieces or parcels of land described in the Schedule hereto, being all in the Wellington District have, in pursuance of the written approval and consent of His Excellency the Lieutenant-Governor and Administrator acting by and with the advice of the Executive Council, dated the 10th day of November 1992, been set apart, taken or resumed for the purpose of the following public work, namely Trainer Road—Shire of Capel.

And further notice is hereby given that the said pieces or parcels of land so set apart, taken, or resumed are marked off and more particularly described on Department of Land Administration Plan 17859 which may be inspected at the Department of Land Administration, Perth. The additional information contained in the Schedule after the land descriptions is to define locality only and in no way derogates from the Transfer of Land Act description. And it is hereby directed that the said lands shall vest in Her Majesty for the public work herein expressed, freed and discharged from all trusts, mortgages, charges, obligations, estates, interests, rights-of-way or other easements whatsoever.

Schedule

Owner or Reputed Owner	Occupier or Reputed Occupier	Description	Area (approx.)
Crown	Crown	Portion of Boyanup Lot 201 being part of the Land held as Reserve 24100, for the purpose of Sanitary Site (Unvested).	18 m ²
Crown	Crown	Portion of State Forest No. 27	1.8782 ha

Certified correct this 29th day of October 1992.

DAVID SMITH, Minister for Lands.

DAVID K. MALCOLM, Lieutenant-Governor and
Administrator in Executive Council.

Dated this 10th day of November, 1992.

LB707

File No. 2317/1991.
Ex. Co. No. 2064.

LOCAL GOVERNMENT ACT 1960
PUBLIC WORKS ACT 1902
LAND RESUMPTION

Road Widening—Young Street—Road No. 18399—Town of Albany

Notice is hereby given, and it is hereby declared, that pursuant to a resolution of the Town of Albany passed at a meeting of the Council held on or about 27 August 1991 the several pieces or parcels of land described in the Schedule hereto, being all in the Plantagenet District have, in pursuance of the written approval and consent of His Excellency the Lieutenant-Governor and Administrator, acting by and with the advice of the Executive Council, dated the 10th day of November 1992, been set apart, taken or resumed for the purpose of the following public work, namely—Road Widening—Young Street—Road No. 18399—Town of Albany.

And further notice is hereby given that the said pieces or parcels of land so set apart, taken, or resumed are marked off and more particularly described on Department of Land Administration Diagram 90781 which may be inspected at the Department of Land Administration, Perth. The additional information contained in the Schedule after the land descriptions is to define locality only and in no way derogates from the Transfer of Land Act description. And it is hereby directed that the said lands shall vest in Her Majesty for an estate in fee simple in possession for the public work herein expressed, freed and discharged from all trusts, mortgages, charges, obligations, estates, interests, rights-of-way or other easements whatsoever.

Schedule

Owner or Reputed Owner	Occupier or Reputed Occupier	Description	Area (approx.)
Nola May Ferrell	N. M. Ferrell	Portion of each of Albany suburban Lots 67 and 69 and being part of Lot 29 on Plan 393 being part of the land contained in Certificate of Title Volume 397 Folio 40A	28 m ²

Certified correct this 29th day of October 1992.

DAVID SMITH, Minister for Lands.

Dated this 10th day of November 1992.

DAVID MALCOLM, Lieutenant-Governor and
Administrator in Executive Council.

LB708

File No. 1914/1985.
Ex. Co. No. 2063.

LOCAL GOVERNMENT ACT 1960
PUBLIC WORKS ACT 1902
LAND RESUMPTION

Road Deviation—Port Gregory Road—Shire of Northampton

Notice is hereby given, and it is hereby declared, that pursuant to a resolution of the Shire of Northampton passed at a meeting of the Council held on or about 17 July 1987 the several pieces or parcels of land described in the Schedule hereto, being all in the Victoria District have, in pursuance of the written approval and consent of His Excellency the Lieutenant-Governor and Administrator, acting by and with the advice of the Executive Council, dated the 10th day of November 1992, been set apart, taken or resumed for the purpose of the following public work, namely—Road Deviation—Port Gregory Road—Shire of Northampton.

And further notice is hereby given that the said pieces or parcels of land so set apart, taken, or resumed are marked off and more particularly described on Department of Land Administration Plan 17166 which may be inspected at the Department of Land Administration, Perth. The additional information contained in the Schedule after the land descriptions is to define locality only and in no way derogates from the Transfer of Land Act description. And it is hereby directed that the said lands shall vest in Her Majesty for an estate in fee simple in possession for the public work herein expressed, freed and discharged from all trusts, mortgages, charges, obligations, estates, interests, rights-of-way or other easements whatsoever.

Schedule

Owner or Reputed Owner	Occupier or Reputed Occupier	Description	Area (approx.)
Ronald Wesley Simkin	R. W. Simkin	Portion of Victoria Location 2388 being part of the land contained in Certificate of Title Volume 85 Folio 164A	1 828 m ²

Certified correct this 29th day of October 1992.

DAVID SMITH, Minister for Lands.

Dated this 10th day of November 1992.

DAVID MALCOLM, Lieutenant-Governor and
Administrator in Executive Council.

LB709

File No. 1825/1914.
Ex. Co. No. 2062.

LOCAL GOVERNMENT ACT 1960
PUBLIC WORKS ACT 1902
LAND RESUMPTION

Road Extension—Fairway Drive—Road No. 17417—Shire of Busselton

Notice is hereby given, and it is hereby declared, that pursuant to a resolution of the Shire of Busselton passed at a meeting of the Council held on or about 8 July 1987 the several pieces or parcels of land described in the Schedule hereto, being all in the Sussex District have, in pursuance of the written approval and consent of His Excellency the Lieutenant-Governor and Administrator, acting by and with the advice of the Executive Council, dated the 10th day of November 1992, been set apart, taken or resumed for the purpose of the following public work, namely—Road Extension—Fairway Drive—Road No. 17417—Shire of Busselton.

And further notice is hereby given that the said pieces or parcels of land so set apart, taken, or resumed are marked off and more particularly described on Department of Land Administration Plan 17304 which may be inspected at the Department of Land Administration, Perth. The additional information contained in the Schedule after the land descriptions is to define locality only and in no way derogates from the Transfer of Land Act description. And it is hereby directed that the said lands shall vest in Her Majesty for an estate in fee simple in possession for the public work herein expressed, freed and discharged from all trusts, mortgages, charges, obligations, estates, interests, rights-of-way or other easements whatsoever.

Schedule

Owner or Reputed Owner	Occupier or Reputed Occupier	Description	Area (approx.)
Her Majesty Queen Elizabeth the Second	Crown	Portion of Sussex Location 6 and being part of Lot 5 on Plan 15412 being part of the land contained in Certificate of Title Volume 1725 Folio 804	202 m ²
Michael Hair and Carol Packard	M. Hair and C. Packard	Portion of Sussex Location 6 and being part of Lot 2 on Diagram 39001 being part of the Land contained in Certificate of Title Volume 1725 Folio 805	2.622 6 ha

Certified correct this 29th day of October 1992.

DAVID SMITH, Minister for Lands.

Dated this 10th day of November 1992.

DAVID MALCOLM, Lieutenant-Governor and
Administrator in Executive Council.

Road Dedication

It is hereby notified that the Minister for Lands has approved, pursuant to section 288 of the Local Government Act 1960, the dedication as public street the roads in the various Municipalities as described in the abovementioned resumption notices and the vacant Crown land on Plan 17304.

Dated this 13th day of November 1992.

A. SKINNER, Chief Executive.

LOCAL GOVERNMENT

LG301

LOCAL GOVERNMENT ACT 1960

CITY OF ROCKINGHAM (ANNEXATION OF OUTLYING LAND) ORDER No. 1 1992
Made by His Excellency the Lieutenant-Governor and Administrator under section 12 of the *Local Government Act 1960*.

Citation

1. This Order may be cited as the *City of Rockingham (Annexation of Outlying Land) Order No. 1, 1992*.

Commencement

2. This Order shall take effect on and from the date it is published in the *Government Gazette*.

Land to be Annexed

3. The outlying land described in the Schedule to this Order is hereby annexed to the district of the municipality of the City of Rockingham.

Alteration of Ward Boundary

4. The outlying land described in the Schedule to this Order is hereby annexed to the Town Ward of the City of Rockingham.

By His Excellency's Command,

D. G. BLIGHT, Clerk of the Council.

Schedule

All that portion of land shown delineated in black and bordered in red on Miscellaneous Diagram 339.

Area: about 8.6 hectares.

LG302

LOCAL GOVERNMENT ACT 1960*Municipality of the Shire of Merredin*

By-Laws relating to Fencing

In pursuance of the powers conferred upon it by the abovementioned Act and all other powers enabling it, the Council of the abovementioned Municipality hereby records having resolved on the sixteenth day of June 1992, to make and submit for confirmation by the Lieutenant-Governor and Administrator the following amendments to the By-laws relating to Fencing published in the *Government Gazette* on 7 November 1980:

1. In By-law 4 delete "asbestos".
2. In By-law 5 after the word "fence" add the following " without the approval of Council ".
3. In 13 (a) delete the amount "\$200.00" and substitute " \$500.00 ".
- (b) delete the amount "\$20.00" and substitute " \$50.00 ".
4. Delete the "Schedule" inclusive of (a), (b) and (c).

Dated this eleventh day of September 1992.

The Common Seal of the Shire of Merredin was hereunto affixed in the presence of—

R. B. HAYES-THOMPSON, President.

R. LITTLE, Shire Clerk.

Recommended—

DAVID SMITH, Minister for Local Government.

Approved by His Excellency the Lieutenant-Governor and Administrator in Executive Council this 10th day of November 1992.

D. G. BLIGHT, Clerk of the Council.

LG303

LOCAL GOVERNMENT ACT 1960*Municipality of the Shire of Merredin*

By-laws Relating to the Removal and Disposal of Obstructing Animals or Vehicles

In pursuance with the powers conferred upon it by the abovementioned Act and all other powers enabling it, the Council of the abovementioned Municipality hereby records having resolved on the eighteenth day of August 1992 to make and submit for confirmation by the Lieutenant-Governor and Administrator the following amendments to the above By-laws which were published in the *Government Gazette* on 26 October 1962 and amended on 10 June 1965:

1. In By-law No. 11 (a) by deleting the words "ten shillings" and substituting "ten dollars".
2. In By-law No. 14 (b) by deleting the words "ten shillings" and substituting "ten dollars".
3. In By-law No. 15 by deleting the words "twenty pounds" and substituting "five hundred dollars".

Dated this eleventh day of September 1992.

The Common Seal of the Shire of Merredin was hereunto affixed in the presence of—

R. B. HAYES-THOMPSON, President.

R. LITTLE, Shire Clerk.

Recommended:—

DAVID SMITH, Minister for Local Government.

Approved by His Excellency the Lieutenant-Governor and Administrator in the Executive Council this 10th day of November 1992.

D. G. BLIGHT, Clerk of the Council.

LG304

LOCAL GOVERNMENT ACT 1960

The Municipality of the Shire of Trayning

Adoption of Local Government Model By-laws (Parking Facilities) No. 19

In pursuance of the powers conferred upon it by the abovementioned Act and of all other power enabling it, the Council of the abovementioned municipality hereby records having resolved on 16th March, 1992, to adopt the Local Government Model By-laws (Parking Facilities) No. 19 published in the *Government Gazette* of 31 December 1969, 13 April 1970, 7 November 1972, 21 June 1974 and 25 March 1977, with the following alterations—

1. By-law 2 is amended as follows—
 - (a) By substituting the passage "Section 5" for the passage "Section 4" in line 1 of the interpretation "bus".
 - (b) By substituting the word "First" for the word "Second" in line 2 of the interpretation "Commercial Vehicle".
 - (c) By inserting after the words "Municipality of" in the interpretation "Council" the words "the Shire of Trayning".
 - (d) By inserting after the word "of" in the interpretation "Municipality" the words "the Shire of Trayning".
2. The First Schedule is amended by inserting the following:—

"Twine Street located in the Townsite of Trayning within the boundaries of the Municipality of the Shire of Trayning."
3. The Third Schedule is amended by inserting the following under the headings hereunder—

Item No.	By-law	Nature of Offence	Modified Penalty
"1.	36 (2) (b)	Standing a vehicle in a parking area except in a manner indicated by the inscription on the sign or signs associated with the parking area.	\$30.00
2.	38 (1)	Standing a vehicle partly within and partly outside a parking area.	\$30.00
3.		All other offences	\$25.00"

The Common Seal of the Shire of Trayning was hereunto affixed in by authority and resolution of Council in the presence of:—

W. D. COUPER, President.

C. C. J. KERP, Shire Clerk.

Recommended:—

DAVID SMITH, Minister for Local Government.

Approved by His Excellency the Lieutenant-Governor and Administrator in Executive Council this 10th day of November 1992.

D. G. BLIGHT, Clerk of Council.

LG305

DOG ACT 1976

The Municipality of the City of Fremantle

Amendment to Council's Care and Control of Dogs By-law

In pursuance of the powers conferred upon it by the Dog Act 1976 and all other powers enabling it, the Council of the City of Fremantle hereby records having resolved on 22 June 1992 to make and submit for confirmation by the Lieutenant-Governor and Administrator the following amendments to the By-law relating to the Care and Control of Dogs as published in the *Government Gazette* on 25 February 1986 and amended by notice appearing in the *Government Gazette* on 25 November 1988 and 28 July 1989,

- (a) By deleting "\$15.00" in item 1 of the Second Schedule and inserting "\$40.00".
- (b) By deleting "\$20.00" in item 2 of the Second Schedule and inserting "\$40.00".

Dated this 6th day of October 1992.

The Common Seal of the City of Fremantle was hereunto affixed in the presence of:

JOHN A. CATTALINI, Mayor.

M. J. CAROSELLA, Town Clerk.

Recommended:—

DAVID SMITH, Minister for Local Government.

Approved by His Excellency the Lieutenant-Governor and Administrator in Executive Council this 10th day of November, 1992.

D. G. BLIGHT, Clerk of the Council.

LG306

DOG ACT 1976

Shire of Serpentine-Jarrahdale

By-laws Relating to Dogs

In pursuance of the powers conferred upon it by the abovementioned Act and of all other powers enabling it, the Council of the abovementioned Municipality hereby records having resolved on the 10th day of June 1992 to make and submit for confirmation by the Lieutenant-Governor and Administrator the following amendment to the By-laws published in the *Government Gazette* on 3 November 1989 and 7 December 1990:

Delete the Fifth Schedule and substitute the following:

"Fifth Schedule

Fees

	\$
1. Seizure and return of a dog without impounding it	16.25
2. Seizure and impounding of a dog	32.50
3. Maintenance of a dog in a pound—per day or part of a day .	5.75
4. Return of impounded dog outside normal hours	16.25
5. Destruction of a dog	16.25
6. Any veterinary officer's fees where such attention is necessary	24.25
7. Annual approved kennel establishment licence fee	100.00"

Dated this 1st day of July, 1992.

The Common Seal of the Shire of Serpentine-Jarrahdale was hereunto affixed pursuant to the resolution of Council in the presence of:—

D. J. HADDOW, President.

N. D. FIMMANO, Shire Clerk.

Recommended:—

DAVID SMITH, Minister for Local Government.

Approved by His Excellency the Lieutenant-Governor and Administrator in Executive Council this 10th day of November, 1992.

D. G. BLIGHT, Clerk of the Council.

LG307

LOCAL GOVERNMENT ACT 1960*Municipality of the Shire of Beverley*

By-laws relating to the Clearing and Removal of Trees, Scrub, Undergrowth, Refuse, Rubbish, Vehicle Bodies, Disused Materials and Unsightly Items/Objects from Land

In pursuance of the powers conferred upon it by the abovementioned Act, and of all other powers enabling it the Council of the Shire of Beverley hereby records having been resolved on the twentieth day of May 1992, to make and submit for confirmation by the Lieutenant-Governor and Administrator the following By-laws—

1. In these By-laws—

“Council” means the Beverley Shire Council.

“District” means the district of the Shire of Beverley.

2. If there is—

(a) On any vacant land within the district any trees, scrub, undergrowth or rubbish; or

(b) On any land within the district any refuse, rubbish, disused materials or unsightly items/objects whether of the same kind or a different kind from that here specified.

which in the opinion of Council is likely to affect adversely the value of adjoining property, or the health, comfort or convenience of the inhabitants thereof, the Council may cause a Notice under the hand of the Shire Clerk to be served on the owner or occupier of such land requiring him, within the time specified in such Notice, to clear the land of such trees, scrub, undergrowth, or remove such refuse, rubbish, disused materials or unsightly items/objects from such land.

3. If there is on any land whether vacant or occupied within the district any derelict motor vehicle, or vehicle body or old machinery which, in the opinion of the Council, is likely to adversely affect the value of adjoining property or the health, comfort and convenience of the inhabitants thereof, the Council may cause a Notice under the hand of the Shire Clerk to be served on the owner or occupier of such land requiring him within the time specified in such Notice, to remove such vehicles, vehicle bodies or machinery from such land.

4. Where the owner or occupier does not clear the land of such trees, scrub, undergrowth, or remove such refuse, rubbish, disused materials, unsightly items/objects, derelict motor vehicles, vehicle bodies or old machinery, the Council may, without payment of any compensation in respect thereof, clear and remove it and dispose of it at the expense of, and recover in a court of competent jurisdiction the amount of the expenses from, the owner or occupier to whom the Notice was given.

5. Every owner or occupier of land on whom a Notice has been served under By-laws 2 or 3 of these By-laws shall comply with such Notice within the time specified therein or in that time give satisfactory reason why the materials should be retained or be given extra time in which to comply. Any person who fails to comply with the terms of any Notice served under these By-laws commits an offence, and on conviction shall be liable to a penalty not exceeding five hundred dollars (\$500.00) and a daily penalty not exceeding fifty dollars (\$50.00) for each day on which the offence occurs after the expiry of the Notice.

—
The Common Seal of the Shire of Beverley was hereunder affixed by authority of a resolution of Council in the presence of—

R. A. HUTCHINSON, President.

K. L. BYERS, Shire Clerk.

—
Recommended—

DAVID SMITH, Minister for Local Government.

—
Approved by His Excellency the Lieutenant-Governor and Administrator in Executive Council the 10th day of November 1992.

D. G. BLIGHT, Clerk of the Council.

LG308

LOCAL GOVERNMENT ACT 1960

The Municipality of the City of Gosnells

Old Motor Vehicles—By-Laws (No. 2)

In pursuance of the powers conferred upon it by the abovementioned Act, and of all other powers enabling it the Council of the City of Gosnells hereby records having resolved on the 25th day of August 1992 to make and submit for confirmation by the Lieutenant-Governor and Administrator the following amendments to the abovementioned By-Laws as published in the *Government Gazette* on 28th October 1971.

By-Law 11 be amended:

- (a) in paragraph (a) by deleting "\$100" and substituting "\$500";
- (b) in paragraph (b) by deleting "\$10" and substituting \$50.

Dated this 1st day of September 1992.

The Common Seal of the City of Gosnells was hereunto affixed in the presence of—

P. MORRIS, Mayor.

G. WHITELEY, Town Clerk.

Recommended—

D. SMITH, Minister for Local Government.

Approved by His Excellency the Lieutenant-Governor and Administrator in Executive Council this 10th day of November 1992.

D. G. BLIGHT, Clerk of the Council.

LG309

LOCAL GOVERNMENT ACT 1960

Municipality of the City of Subiaco

By-Law 29—Relating to Parking Facilities

In pursuance of the powers conferred upon it by the abovementioned Act and all other powers enabling it, the Council of the abovementioned Municipality hereby records having resolved on the 28th July 1992, to make and submit for confirmation by the Lieutenant-Governor and Administrator the following by-law—

- (1) In this by-law, the By-law published in the *Government Gazette* of 23rd December 1971, and amended by the notices published in the *Government Gazette* from time to time thereafter is referred to as the principal By-law.
- (2) The principal By-law is amended by—
 - (i) Deleting sub-by-laws 14 (2) and 21 (2).
 - (ii) Adding a new definition to by-law 2 as follows—

“prescribed coin or coins” means any coin which is legal tender pursuant to the Currency Act 1965 (Commonwealth). ”

Dated this sixth day of October 1992.

The Common Seal of the City of Subiaco was hereunto affixed by authority of a resolution of the Council in the presence of—

HELEN PASSMORE, Mayor.

JEFF ERNST, Acting Town Clerk/City Manager.

Recommended—

DAVID SMITH, Minister for Local Government.

Approved by His Excellency the Lieutenant-Governor and Administrator in Executive Council this 10th day of November 1992.

D. G. BLIGHT, Clerk of the Council.

LG310

AGRICULTURE AND RELATED RESOURCES PROTECTION ACT 1976
LOCAL GOVERNMENT ACT 1960

Municipality of the City of Bunbury

By-laws Relating to Pest Plants

In pursuance of the powers conferred upon it by the abovementioned Act and of all the powers enabling it, the Council of the abovementioned Municipality hereby records having resolved on the 31 August 1992, to make and submit for confirmation of the Lieutenant-Governor and Administrator the following By-laws—

1. These By-laws may be cited as the "City of Bunbury Pest Plant By-laws".
2. In these By-laws, unless the contrary intention appears—
"Council" means Council of the Municipality of the City of Bunbury.
"District" means the District of the Council.
"Pest Plant" means a plant described as a pest plant by by-law 4 of these By-laws.
3. These By-laws apply in respect of the district.
4. Every plant described in the First Schedule to these By-laws is a pest plant.
5. (1) The Council may serve on the owner or occupier of private land within the district, a duly completed notice in the form of the Second Schedule to these By-laws requiring him to destroy, eradicate or otherwise control any pest plant on that land.
(2) A person served with a notice under sub-by-law (1) of this By-law shall comply with that notice within the time and in the manner specified therein.
6. Where a person fails to comply with a notice under by-law 5 of these By-laws served upon him, the Council may—
(a) without payment of any compensation in respect thereof, destroy, eradicate or control, as the case may be, any pest plant the destruction, eradication or control of which was required by the notice; and
(b) recover in a court of competent jurisdiction from the person to whom the notice is directed, the amount of the expense of such destruction, eradication or control.

First Schedule

PEST PLANTS

Common Name:	Scientific Name.
Naturalized Pampas Grass:	<i>Cortaderia Selloana</i> .

Second Schedule

AGRICULTURE AND RELATED RESOURCES PROTECTION ACT 1976

City of Bunbury Pest Plant By-laws

PEST PLANT NOTICE

No.

To
(Full names)

of
(Address)

You are hereby given notice under the above By-laws that you are required to—

.....
(here specify whether required to destroy, eradicate or otherwise control)
the pest plant—

..... (Common Name) (Scientific Name)
------------------------	----------------------------

on
(here specify the land)

of which you are the
(owner or occupier)

This notice may be complied with by
(here specify manner of achieving destruction, eradication or control)

Such measures shall be commenced not later than
(date)

and shall be completed by
(date)

Upon failure to comply with this notice within the times specified, the Council may destroy, eradicate or control, as the case may be, any specified pest plant at your expense, and if necessary recover the same in a court of competent jurisdiction.

Date of service of notice

Signature of person authorised by the Council of the Municipality of the City of Bunbury

Dated this 31st day of August 1992.

The Common Seal of the City of Bunbury was hereto affixed in the presence of—

E. C. MANEA, Mayor.

V. S. SPALDING, Town Clerk.

Recommended—

DAVID SMITH, Minister for Local Government.

Confirmed by His Excellency the Lieutenant-Governor and Administrator in Executive Council this 10th day of November 1992.

D. G. BLIGHT, Clerk of the Council.

LG311

LOCAL GOVERNMENT ACT 1960

The Municipality of the Shire of Albany

By-laws Relating to Pest Plants

In pursuance of the powers conferred upon it by the abovementioned Act and of all other powers enabling it, the Council of the abovementioned Municipality hereby records having resolved on the 27th day of May 1992, to make and submit for confirmation by the Lieutenant-Governor and Administrator the following By-laws—

1. These By-laws may be cited as the Shire of Albany Pest Plant By-laws (No. 27).
2. In these By-laws, unless the contrary intention appears—
 “Council” means Council of the Municipality of the Shire of Albany.
 “District” means the District of the Council.
 “Pest Plant” means a plant described as a pest plant by by-law 4 of these By-laws.
3. These By-laws apply in respect of the district.
4. Every plant described in the First Schedule to these By-laws is a pest plant.
5. (1) The Council may serve on the owner or occupier of private land within the district, a duly completed notice in the form of the Second Schedule to these By-laws requiring him to destroy, eradicate or otherwise control any pest plant on the land.
 (2) A person served with a notice under sub-by-law (1) of this By-law shall comply with that notice within the time and in the manner specified therein.
6. Where a person fails to comply with a notice served upon him under by-law 5 of these By-laws, the Council may—
 (a) without payment of any compensation in respect thereof, destroy, eradicate or control, as the case may be, any pest plant the destruction, eradication or control of which was required by the notice; and
 (b) recover in a court of competent jurisdiction from the person to whom the notice is directed, the amount of the expense of such destruction, eradication or control.

First Schedule

PEST PLANTS

Common Name

Pampas Grass

Scientific Name

Cortaderia Selloana

Second Schedule

AGRICULTURE AND RELATED RESOURCES PROTECTION ACT 1976

Shire of Albany Pest Plant By-laws (No. 27)

PEST PLANT NOTICE

No.

To

.....
(Full names)

of

.....
(Address)

You are hereby given notice under the above By-laws that you are required to—

(Here specify whether required to destroy, eradicate or otherwise control)

(Here specify whether required to destroy, eradicate or otherwise control)

the pest plant—

..... (Common Name) (Scientific Name)

.....
(Common Name)

.....
(Scientific Name)

on

(Hereby specify the land)

on which you are the

.....
(Owner/Occupier)

This notice may be complied with by

(Hereby specify manner of achieving destruction, eradication or control)

(Hereby specify manner of achieving destruction, eradication or control)

such measures shall be commenced not later than

.....
(Date)

and shall be completed by

.....
(Date)

Upon failure to comply with this notice within the times specified, the Council may destroy, eradicate or control, as the case may be, any specified pest plant at your expense, and if necessary recover the same in a court of competent jurisdiction.

Date of service of notice

Signature of person authorised by the Council of the Municipality of the Shire of Albany

.....

Dated this 10th day of July 1992.

The Common Seal of the Shire of Albany was hereunto affixed by authority of the Council in the presence of—

C. G. P. AYRES, President.

D. J. CUNNINGHAM, Shire Clerk.

Recommended—

DAVID SMITH, Minister for Local Government.

Approved by His Excellency the Lieutenant-Governor and Administrator in Executive Council the 10th day of November 1992.

D. G. BLIGHT, Clerk of the Council.

LG312

LOCAL GOVERNMENT ACT 1960

Municipality of the City of Melville

By-laws relating to Air-conditioning Units

In pursuance of the powers enabling it by the abovementioned Act and all other powers enabling it, the Council of the abovementioned municipality hereby records having resolved on the 15th day of September 1992 to make and submit for confirmation by the Lieutenant-Governor and Administrator, the following amendments to the abovementioned By-laws.

1. By-law 2(c): delete the words "12 inches" and "33 feet" and replace with " 300 mm " and " 10 metres ".
2. By-law 2(d): delete the words "18 inches" and "33 feet" and replace with " 450 mm " and " 10 metres ".
3. By-law 3: delete the word "vitiated" and replace with the word " contaminated ".

Dated this 13th day of October 1992.

The Common Seal of the City of Melville was hereto affixed in the presence of—

JUNE BARTON, Mayor.

GARRY G. HUNT, City Manager/Town Clerk.

Recommended—

DAVID SMITH, Minister for Local Government.

Approved by His Excellency the Lieutenant-Governor and Administrator in the Executive Council this 10th day of November 1992.

D. G. BLIGHT, Clerk of the Council.

LG313

LOCAL GOVERNMENT ACT 1960

The Municipality of the City of Melville

By-laws relating to Parking Facilities

In pursuance of the powers conferred upon it by the abovementioned Act, and of all other powers enabling it, the Council of the abovementioned Municipality hereby records having resolved on April 22, 1992 to make and submit for confirmation by the Lieutenant-Governor and Administrator the following amendment to the By-laws relating to Parking Facilities published in the *Government Gazette* No. 95 of 18 December 1981 with amendments published on 7 August 1987, 17 March 1989, 29 December 1989, 26 October 1990, 8 February 1991 and 26 July 1991.

Delete Schedule 3 and replace with—

Third Schedule

Nature of Offence	Modified Penalty
Standing or Parking in a No Standing Area	\$45
All other offences	\$35

Dated the 29th day of May 1991.

The Common Seal of the City of Melville was hereto affixed in the presence of—

M. J. BARTON, Mayor.

GARRY G. HUNT, City Manager/Town Clerk.

Recommended—

DAVID SMITH, Minister for Local Government.

Approved by His Excellency the Lieutenant-Governor and Administrator in the Executive Council this 10th day of November 1992.

D. G. BLIGHT, Clerk of the Council.

LG314

LOCAL GOVERNMENT ACT 1960*The Municipality of the City of Melville*

By-laws relating to Removal and Disposal of Obstructing Animals or Vehicles

In pursuance of the powers conferred upon it by the abovementioned Act, and of all other powers enabling it, the Council of the abovementioned Municipality hereby records having resolved on April 22, 1992 to make and submit for confirmation by the Lieutenant-Governor and Administrator the following amendment to the By-laws relating to Removal and Disposal of Obstructing Animals or Vehicles published in the *Government Gazette* 28 November 1968 with amendments published 20 March 1987.

In by-law 11(i)(b) replace the word "ten" before the word "dollars" with the word "twelve".

In by-law 14(i)(b) replace the word "ten" before the word "dollars" with the word "twelve".

Dated the 29th day of May 1992.

The Common Seal of the City of Melville was hereto affixed in the presence of—

M. J. BARTON, Mayor.

GARRY G. HUNT, City Manager/Town Clerk.

Recommended—

DAVID SMITH, Minister for Local Government.

Approved by His Excellency the Lieutenant-Governor and Administrator in the Executive Council this 10th day of November 1992.

D. G. BLIGHT, Clerk of the Council.

LG315

LOCAL GOVERNMENT ACT 1960*The Municipality of the Town of Port Hedland*

By-laws Relating to the Port Hedland Airport

In pursuance of the powers conferred upon it by the abovementioned Act, and all other powers enabling it, the Council of the abovementioned Municipality hereby records having resolved on the 28th day of February, 1991 to make and submit for confirmation by His Excellency the Lieutenant-Governor and Administrator, the following amendments to the abovementioned By-laws as published in the *Government Gazette* on 21st September, 1984.

The By-laws are amended as follows—

1. Heading Amended—

The heading to the By-laws is amended by inserting the words "Control and Management of" immediately before the words "Port Hedland" and by inserting the words "International" immediately before the word "Airport".

2. By-laws Amended—

The By-laws are amended by deleting the word "Shire" wherever it appears and substituting the word "Town".

3. By-law 2 is amended as follows—

In the definition of "Act", delete the words "Air Navigation Act 1920" and substitute the words—

"Civil Aviation Act 1988"

In the definition for "Airport" add the word "International" after the word "Hedland".

In the definition of "Airport Manager" delete the words "who for the time being shall be appointed 'Foreman-Airport' of the Shire and".

In the definition of "Regulations" delete the words "Air Navigation" and substitute the words—

"Civil Aviation".

4. By-law 10 (1) is amended as follows—

By deleting the passage beginning with the words “as specified in the Schedule” and ending with “and Regulations.” and substituting “ as determined by the Council from time to time in accordance with section 191A of the Local Government Act ”.

5. Parts 2 and 3 are amended in accordance with the following—

The word “ International ” is to be added before the word “Airport” where it appears.

Dated this 10th day of October 1992.

The Common Seal of the Municipality of the Town of Port Hedland was hereunto affixed in the presence of—

K. M. MERRIN, Mayor.

GARY P. BRENNAN, Town Clerk.

Recommended—

DAVID SMITH, Minister for Local Government.

Approved by His Excellency the Lieutenant-Governor and Administrator in Executive Council the 10th day of November 1992.

D. G. BLIGHT, Clerk of the Council.

LG401

LOCAL GOVERNMENT ACT 1960

TWENTY SECOND SCHEDULE, FORM No. 1

Municipality of the Shire of Wongan-Ballidu

Notice Requiring Payment of Rates Prior to Sale

The several registered proprietors or owners in fee simple, or persons appearing by the last memorial in the Office of the Registrar of Deeds to be seised of the fee simple respectively of the several pieces of land described in the third column of the Appendix to this notice and persons appearing in the Register Book or by memorial in the Office of the Registrar of Deeds to have respectively an estate or interest in the land, and whose names appear in the first column of the Appendix to this notice.

Take notice that—

- (1) Default has been made in the payment to the council of the abovenamed Municipality of a rate charged on the several pieces of land described in the third column of the Appendix to this Notice; and the default has continued in respect of each separate piece of land for a period greater than three years;
- (2) The total amount owing to the council in respect of rates and other amounts charged on each piece of land is shown in the second column of the Appendix set opposite the description of that piece of land;
- (3) Payment of these amounts representing rates is hereby required; and
- (4) In default of payment, the pieces of land will be offered for sale by public auction after the expiration of one hundred and five days from the date of service of this notice at a time appointed by the Council.

The pieces of land in respect of which the rates specified in the second column of the Appendix are owing are those severally described in the third column of the Appendix and set opposite the respective amounts so specified.

Dated the 5th day of November 1992.

A. J. R. DOUST, Shire Clerk.

Appendix

Names of Registered Proprietors or Owners, and also of all other Persons having an Estate or Interest in the Land	Amount owing showing separately the amount owing as Rates, and any other Amounts owing	Description of the several Pieces of Land referred to
Joyce Phyllis Ferris	\$767.51	Ballidu Lot 58 Certificate of Title Volume 1119 Fol. 3
Joyce Phyllis Ferris, David Ferris, Rachael Ferris	\$666.20	Ballidu Lot 75 Certificate of Title Volume 1702 Fol. 390

LG402

SHIRE OF ALBANY

Appointment of Shire Clerk

It is hereby notified for public information that Mr Wayne Francis Scheggia has been appointed as Shire Clerk to the Shire of Albany with effect from 9th November, 1992.

The appointment of Mr Ronald Peter Boardley as Acting Shire Clerk is cancelled as from that date.

C. G. P. AYRES, President.

LG403

SHIRE OF COOLGARDIE

Authorised Persons

It is hereby notified for public information that the following persons have been authorised by Council to Act under the provisions of the following Acts effective from 9 November 1992.

(1) Dog Act 1976

Peter James Hughson
Keith Edward Anderson
Donald Lee
James Terrance Patience
Edward J. Western
Sharon Walding
Ronald Potter
Trevor John Walker
Edward Czaplinzki

(2) Dog Act 1976—Registration Officers Only

Donna Marie Kershaw
Margaret Ann Pedretti
Rosalie Joy Gough
Lee Eleanor Hanks
Samantha Suzette Lawrence

(3) Off Road Vehicles Act 1978

Peter James Hughson
Keith Edward Anderson
Donald Lee
James Terrance Patience
Edward Joseph Western
Trevor John Walker

(4) Issue Infringement Notices—Section 59(a) of the Bush Fires Act 1954

Peter James Hughson
Keith Edward Anderson
Donald Lee
James Terrance Patience
Edward Joseph Western

- (5) Litter Act 1979
Peter James Hughson
Keith Edward Anderson
Donald Lee
James Terrance Patience
Edward Joseph Western
Trevor John Walker
- (6) Health Act 1911
Trevor John Walker
- (7) Local Government Act 1960 (as amended)
Peter James Hughson
Keith Edward Anderson
Donald Lee
James Terrance Patience
Trevor John Walker

All previous appointments are hereby cancelled.

P. J. HUGHSON, Shire Clerk.

LG404

BUSH FIRES ACT 1954
FIRE CONTROL OFFICERS 1992/93

The following people have been appointed gazetted Fire Control Officers for the Shire of Coolgardie in respect of 1992/93 fire season:

Chief Fire Control Officer—Peter James Hughson.
Deputy Chief Fire Control Officer—Keith Edward Anderson.
Deputy Chief Fire Control Officer—John Frances Cotter.

Fire Control Officers

Mt. Burgess Station—Peter Ridgeway Edgerton-Warburton.
Credo Station—Timothy Fimston.
Woolibar Station—Anthony John Crook.
Mungari Station—Hayden Scanlon.
Mungari Station—Bernard Scanlon.
Madoonia Downs Station—Gerald Cotter.
Western Mining Corporation—Kambalda Operations—Michael Slobe.
Western Mining Corporation—Kambalda Operations—George Barrie Owen.
Goldfan NL Operations—Frank Sibbel; Brett Lambert.
Coolgardie Gold NL—Garry Mills.
Pancontinental Gold Operations Pty. Ltd.—Kundana Mines—Alan Coles.
Pancontinental Gold Operations—Chris Hillman.
Samantha Gold—Gary Lawson.

Shire of Coolgardie.

Donald Lee.
Robert John McNally.
Edward Joseph Western.
James Terrance Patience.
Ronald Montgomery.
Peter Pedretti.

P. J. HUGHSON, Shire Clerk.

LG405

LOCAL GOVERNMENT ACT 1960

Shire of Chittering
Ranger

Pursuant to section 449 of the Local Government Act 1960 it is hereby notified for public information that Robert Faint has been appointed Ranger for this Shire. As such he will be an Authorised Officer in respect to the Dog Act and also in respect to Council by-laws and other Acts and Regulations as appropriate.

PETER FITZGERALD, Shire Clerk.

LG406

CEMETERIES ACT 1986

Municipality of the City of Mandurah

Lakes Memorial Park Public Cemetery

In pursuance of the powers conferred upon them by the abovementioned Act and of every other power enabling them, the Trustees of the Lakes Memorial Park Public Cemetery hereby record having resolved on the 27th of October 1992, to amend the 3rd Schedule to apply as follows.

4th Schedule

	New Fee
1. Burial Fees—	
(a) Interment—	
Adult Burial	330.00
Government Burial	300.00
Child Burial (Under Thirteen Years)	270.00
Stillborn Burial (Without Memorial Services)	110.00
(b) Grant of Right of Burial: Approval to any refund on an unexpired Grant of Right of Burial shall be at the absolute discretion of the Trustees and in any event, the refund approved shall not exceed the amount originally paid for the Grant of Right of Burial.	
Ordinary Land (2.4m x 1.2m)	440.00
Pre-need purchase, land selected by applicant or land reserved in advance (plus ordinary land fee)	125.00
(c) Memorial Plaques—	
380mm x 280mm	350.00
560mm x 305mm	475.00
Detachable Plate	125.00
Stillborn Plaques	130.00
Book of Life—Second Leaf	180.00
2. Exhumation Fee	820.00
Reinterment after Exhumation	410.00
3. Placement of Ashes	
Disposal of Ashes: the tenure of all cremation memorials shall be 25 years from the date of receipt of the schedule fee.	
(a) Niche Wall—	
Single Niche (Including standard plaque)	240.00
Double Niche (Including standard plaque)	365.00
Second Inscription (Admiralty bronze plaque)	110.00
Plaque for reserved position;	
single	100.00
double	165.00
Pre-need Purchase;	
single (Does not include standard plaque)	240.00
double (Does not include standard plaque)	365.00
(b) Ground Niche—	
Ground Niche (Including standard plaque)	505.00
Special Location (Including standard plaque)	655.00
Pre-need Purchase (Does not include standard plaque)	505.00
Plaque for Reserved Position	130.00
(c) Other Fees—	
Collection of ashes from office	60.00
Transfer of ashes to new position (plus cost of plaque if required)	60.00
Attendance at placement of ashes (Additional)	60.00
4. Funeral Directors Annual Licence	125.00
(b) Single Funeral Permit	70.00
5. Penalty Fees (Chargeable in addition to schedule fees)	
Late arrival, departure or insufficient notice	65.00
Interment of oblong or oversized casket	120.00
Interment on Saturday, Sunday or Public Holiday	210.00
6. Re-Issue of Grant of Right of Burial	65.00
7. Search Fee—	
For up to two interments or memorial locations only	N/C
For each additional location inquiry or for each search requiring information additional	2.00
to location (per registration) (Minimum fee)	5.00
Photocopies of records (per copy)	2.00

LG407

LOCAL GOVERNMENT ACT 1960*Shire of York*

Appointment of Authorised Officer

It is hereby notified for public information that Dale Robin Stewart has been appointed as an authorised officer in accordance with the various Acts, regulations and by-laws as listed hereunder—

Local Government Act 1960
Dog Act 1976
Litter Act 1979
Bush Fires Act 1954
Council By-laws and Regulations as prescribed

from 21 September 1992.

The appointment of Laurence John Tilbrook is cancelled from 7 August 1992.

The appointment of Daniel Edward Ryan as a Fire Control Officer is cancelled from 28 October 1992.

R. J. STEWART, Shire Clerk.

LG408

BUSH FIRES ACT 1954*Shire of Trayning*

It is hereby notified for public information that Council appointed the following persons as bush fire control officers and/or fire weather control officer as indicated.

The authorisation applies to the municipality of the Shire of Trayning until further notice.

Chief Bush Fire Control Officer—W. D. Couper

Bush Fire Control Officers—

G. R. Lee
J. Pollard
N. G. Norrish
G. F. Waters
J. W. Marchant
C. D. Riley

Deputy Fire Weather Officer—G. R. Lee

All previous appointments to these positions are hereby cancelled.

G. R. LEE, Acting Chief Clerk.

LG409

DOG ACT 1987*Shire of Serpentine-Jarrahdale*

It is hereby notified for public information that Miss Lynette Reeves and Miss Vanessa Moore have been appointed Registration Officers under the provisions of the Dog Act 1987 for the municipality of the Shire of Serpentine-Jarrahdale effective from 9 November 1992 and that Mrs Lynette Nairn, Wendy Balding and Sarah Singleton are no longer Registration Officers effective from 9 November 1992.

LG410

LOCAL GOVERNMENT ACT 1960

(Section 584)

Shire of Wagin

Sale of Land for Rates

Notice is hereby given that default in the payment of rates for a period of not less than three years having occurred the Shire of Wagin acting under the powers conferred by Sub-Division C of division 6 of Part XXV of the Local Government Act 1960, will offer for sale by Public Auction at the Wagin Town Hall on Friday November 27, 1992 at 4.00 pm the pieces of land specified in the Schedule hereto.

G. E. WHEELER, Shire Clerk.

Schedule

Description of Land	Title Ref.	Street	Description of Improvements	Name of Registered Proprietor	Name of Other Persons Appearing to have an Interest	Rates Outstanding	Other Charges Due on Land
Wagin Town Lot 227	V331 F83	Ventnor Street	Nil	Valerie Gertrude Hume		\$544.50	Water Rates \$420.87
Wagin Town Lot 1721	V1796 F222	Sawle Street	Nil	Lynette Oliver West		\$1 525.46	Water Rates \$2 029.46
Wagin Town Lot 1722	V1876 F762	Sawle Street	Nil	Blackrange Holdings Pty Ltd		\$1 525.46	Water Rates \$1 699.35

LG411

CITY OF NEDLANDS

Statement of Income and Expenditure for Year Ended 30th June 1992

OPERATING	Income \$	Expenditure \$
General Purpose Income	4 439 636.61	
General Administration	14 959.69	728 176.88
Law, Order, Public Safety	40 452.32	185 638.32
Education	9 285.01	25 888.28
Health	47 630.50	167 385.98
Welfare	499 368.74	628 707.37
Housing	27 912.31	14 133.08
Community Amenities	2 105 817.32	1 014 913.66
Recreation and Culture	348 766.28	1 654 291.52
Transport	92 473.12	820 202.14
Economic Services	125 897.63	112 481.79
Other Property and Services	160 533.53	173 076.61
Finance and Borrowing	238 849.77	350 552.18
	8 151 582.83	5 875 447.81
 CAPITAL		
General Administration	158 687.15	161 247.09
Law, Order, Public Safety	17 060.00	17 952.04
Education	445.00	17 055.50
Health	29 030.00	30 215.00
Welfare	49 945.53	57 280.50
Housing		2 300.00
Community Amenities	2 510.00	5 230.65
Recreation and Culture	360 875.88	428 696.78
Transport	665 272.73	1 051 956.23
Economic Services	14 515.00	14 515.00
Other Property and Services	11 849.00	21 638.65
Fund Transfers		1 473 090.00
Finance and Borrowing	66 182.04	365 046.28
	1 376 372.33	3 646 223.72
TOTAL INCOME AND EXPENDITURE	9 527 955.16	9 521 671.53
Surplus July 1st brought forward	122 404.36	
Adjustments to Surplus	25 589.39	
Transfer from Deferred Pensioner Rates	4 670.17	
Transfer from Deferred Pensioner Rubbish	2 555.80	
Surplus carried forward		110 324.57
TOTAL RECEIPTS/EXPENDITURE	9 631 996.10	9 631 996.10

BALANCE SHEET

ASSETS	\$	\$
Current Assets—Municipal Fund	571 242.46	
Non Current Assets—		
Municipal Fund	249 202.10	
Trust Fund	270 843.31	
Loan Fund	499 821.52	
Reserve Fund	3 448 474.36	
Fixed Assets—Municipal Fund	6 202 697.00	11 242 280.75
LIABILITIES		
Current Liabilities—Municipal Fund	460 917.89	
Non Current Liabilities—Trust Fund	270 843.31	
Deferred Liabilities—Municipal Fund	3 005 199.50	3 736 960.70
TOTAL ASSETS LESS LIABILITIES		7 505 320.05

INDEPENDENT AUDIT REPORT

To: The Councillors
City of Nedlands

Scope

I have audited the financial report of the City of Nedlands for the year ended 30 June, 1992 as set out on pages 3 to 88. The Council is responsible for the preparation and presentation of the financial report and the information contained therein. I have conducted an independent audit of the financial report in order to express an opinion on it.

My audit has been conducted in accordance with Australian Auditing Standards to provide a reasonable level of assurance as to whether the financial report is free of material misstatement. My procedures included examination, on a test basis, of evidence supporting the amounts and other disclosures in the financial report, and the evaluation of accounting policies and significant accounting estimates. These procedures have been undertaken to form an opinion whether, in all material respects, the financial report is presented fairly in accordance with the requirements of Local Government Act, and the Local Government Accounting Directions so as to present a view of the City of Nedlands which is consistent with my understanding of its financial position and the results of its operations.

The audit opinion expressed in this report has been formed on the above basis.

Audit Opinion

In my opinion, the financial report as set out on pages 3 to 88 is drawn up in accordance with the books of the Council and fairly present the financial position of the City of Nedlands as at 30 June, 1992 and the results of its operations for the year then ended in accordance with the requirements of the Local Government Act, and the Local Government Accounting Directions.

Statutory Compliance

Subject to our management report, we did not, during the course of our audit, become aware of any instances where the Council did not comply with the statutory requirements of the Local Government Act and the Local Government Accounting Directions.

P. D. EASTWOOD, Local Government Auditor.

LG501

LOCAL GOVERNMENT ACT 1960

MUNICIPAL CLERKS' AND TREASURERS' QUALIFICATIONS COMMITTEE

Department of Local Government,
Perth 10 November 1992.

LG: 520-61.

His Excellency the Lieutenant-Governor in Executive Council has, under the provisions of section 159 of the Local Government Act 1960 and the Local Government (Qualification of Municipal Officers) Regulations 1984, terminated the appointment of Mayor David Cruickshank as member and appointed Cr Ray Belton as member on the Municipal Clerks' and Treasurers' Qualifications Committee.

JOHN LYNCH, Executive Director.

LG502**LOCAL GOVERNMENT ACT 1960**
MUNICIPAL ENGINEERS' QUALIFICATIONS COMMITTEE

Department of Local Government,
Perth 10 November 1992.

LG: 521-61.

His Excellency the Lieutenant-Governor in Executive Council has, under the provisions of section 159 of the Local Government Act 1960 and the Local Government (Qualification of Municipal Officers) Regulations 1984, terminated the appointment of Mayor David Cruickshank as member and appointed Cr Peter Basanovic as member on the Municipal Engineers' Qualifications Committee.

JOHN LYNCH, Executive Director.

LG801**BUSH FIRES ACT 1954***Shire of Dumbleyung*

Notice to All Owners and/or Occupiers of Land in the Shire of Dumbleyung

Pursuant to the powers contained in section 33 of the above Act, you are hereby required on or before the 1st day of November, 1992 or within 14 days of the date of your becoming the Owner or Occupier should this be after the 1st day of November, 1992 and thereafter up to and including the 31st day of March, 1993 to have a fire break clear of all inflammable material.

1. RURAL LAND

- (a) Firebreaks at least 3 metres wide shall be cleared of all inflammable material parallel to a 20 metre distance from boundaries which adjoin railway reserves; and
- (b) Firebreaks at least 3 metres wide shall be cleared of all inflammable material immediately inside all external boundaries which adjoin cleared roads; and
- (c) Firebreaks at least 3 metres wide shall be cleared of all inflammable material completely surrounding all crops on land adjoining railway reserves; and
- (d) Firebreaks at least 3 metres wide shall be cleared of all inflammable material at a distance of 20 metres from the perimeter of all haystacks and buildings, or groups of buildings and haystacks and shall completely encircle such buildings and haystacks; and
- (e) The area between the buildings and haystacks and the firebreak mentioned in (d) shall be cleared of all inflammable material by the 15th day of December 1992; and
- (f) AREAS OF CROP
 - (i) Firebreaks will be placed around the boundary of each crop
 - (ii) The maximum area of crop is not to exceed 200 ha without a firebreak.

2. AREAS OF PASTURE

Each pasture area will be divided into 200 ha lots by a firebreak.

3. TOWN LAND

- (a) Where land is .40 ha or less all inflammable material on the land shall be removed from the whole of the land; and
- (b) Where the land exceeds .40 ha in area, firebreaks at least 1.829 metres wide shall be cleared of all inflammable material immediately inside all external boundaries of the land and also immediately surrounding all buildings situated on the land.

If the requirements of this notice are carried out by burning, such burning must be carried out in accordance with the relevant provisions of the Bush Fires Act. "Inflammable Material" does not include green growing trees or green growing plants or lawns in gardens.

4. GENERAL

If for any reason it is considered by the owner or occupier of land that it is impractical to comply with the requirements of this notice a request may be made to the Council Offices not later than September 1st.

Where approval of a proposed variation is not granted by Council you shall comply with the requirements of this notice.

The penalty for non-compliance with this notice is a maximum of \$1 000 and notwithstanding prosecution, Council may enter on the land and carry out the requisite work at the owner/occupiers expense.

5. HARVESTING OPERATION**MOBILE FIRE FIGHTING UNIT**

Pursuant to the power under the Bush Fires Act 1954 it is now compulsory that an operational mobile engine powered fire fighting pumping unit with not less than 450 litres of water be in attendance during grain harvesting operations.

REGULATION 38

A person shall not operate any harvesting machine or header in any crop during the prohibited burning times or the restricted burning times unless a fire extinguisher is carried on the machine.

LG802

BUSH FIRES ACT 1954*City of South Perth*

Notice to all owners and/or occupiers of land situated in the City of South Perth
Firebreaks

Pursuant to the powers contained in section 33 of the Bush Fires Act 1954, you are hereby required to clear of inflammable material firebreaks not less than 3 metres in width in the following positions on all land owned or occupied by you and situated within the City of South Perth.

1. Immediately inside all external boundaries of the said land.
2. Immediately surrounding all buildings erected on the said land.

Such firebreaks may be constructed by one or more of the following methods.

Ploughing, cultivating, scarifying, chemical spraying or other approved methods and are to be cleared to the satisfaction of the City's Rangers. In addition you may be required to carry out further works which may be deemed necessary by the City's Rangers and specified by way of separate written notice forwarded to the address as shown on the City of South Perth rate records for the land.

In some instances naturally occurring features such as rocky outcrops of landscaping such a reticulated gardens, lawns or driveways may be an acceptable substitute for cleared firebreaks. This opinion must first be discussed with and approved by the City's Rangers.

All firebreaks as designated above must be prepared on or before the 30th day of November 1992 (or within 14 days of you becoming the owner or occupier should be after that date) and maintained clear of inflammable material up to and including the 31st day of March 1993.

Take notice that pursuant to clause 33 (4) of the Bush Fires Act, where the owner or occupier of land who has received notice fails or neglects to comply with the requisitions of the notice within the time specified, the City of South Perth may, by its officers and with such servants, workmen and contractor's vehicles and machinery as the officers deem fit enter upon the land and carry out the requisitions of the notice which have not been complied with and pursuant to clause 33 (5) of the Bush Fires Act the amount of any costs and expenses incurred may be recovered from you as the owner or occupier of the land.

Burning off within the City of South Perth is against Council Policy and also the Environmental Protection Act. All clearing of bush and disposal of waste should be carried out by methods other than burning.

The penalty for failing to comply with this notice is a fine not exceeding \$1000 and a person in default is also liable, whether prosecuted or not, to pay the costs of performing the work directed in this notice if it is not carried out by the owner and/or occupier by the date required by this notice.

By order of the Council.

L. L. METCALF, Chief Executive.

LG901

LOCAL GOVERNMENT ACT 1960*City of Bunbury*

Notice of Intention to Borrow

Proposed Loan Nos. 269 of \$280 000; 270 of \$25 000; 271 of \$10 000

Pursuant to Section 610 of the Local Government Act 1960 as amended the City of Bunbury hereby gives notice of its intention to borrow money by the sale of debentures on the following terms for the following purposes:—

Loan 269 of \$280 000 for a period of six years with interest at ruling Treasury rates repayable at the office of the Council, by twelve half-yearly instalments of Principal and Interest. The ruling Treasury rate of interest will be reviewed after four years during the term of the Loan.

Purpose: Assist with Council's Financial Contribution to Roadwork Construction.

Loan 270 of \$25 000 for a period of six years with interest at ruling Treasury rates repayable at the office of the Council, by twelve half-yearly instalments of Principal and Interest. The ruling Treasury rate of interest will be reviewed after four years during the term of the Loan.

Purpose: Bunbury Entertainment Centre Office Extensions Furniture and Fittings and Sundry Capital Works.

Loan 271 of \$10 000 for a period of five years with interest at ruling Treasury rates repayable at the office of the Council, by ten half-yearly instalments of Principal and Interest. The ruling Treasury rate of interest will not be reviewed during the term of the Loan.

Purpose: Purchase Mobile Garbage Bins.

Plans, Specifications and Estimates of the costs thereof are open for inspection at the Office of the Council Stephen Street, Bunbury, during normal office hours for a period of 35 days after the publication of this notice.

Dated this 6th Day of November, 1992.

E. C. MANEA, Mayor.

V. S. SPALDING, Town Clerk/City Manager.

LG902

LOCAL GOVERNMENT ACT 1960*City of Bunbury***NOTICE OF INTENTION TO BORROW**

Proposed Loan No. 272 of \$10 000

Pursuant to section 610 of the Local Government Act 1960, the City of Bunbury hereby gives notice of its intention to borrow money by the sale of debentures on the following terms for the following purpose.

Loan 272 of \$10 000 for a period of ten years with interest at ruling Treasury rates repayable at the Office of the Council, by twenty half-yearly instalments of Principal and Interest. The ruling Treasury rate of interest will be reviewed after four years during the term of the Loan.

Purpose: Assist the Club in the Establishment of the Relocation of the Pistol Club to Rawlings Road.

Plans, Specifications and Estimates of the costs thereof are open for inspection at the Office of the Council, Stephen Street, Bunbury during normal office hours for a period of 35 days after the publication of this notice.

All repayments of Principal and Interest will be the responsibility of the Bunbury Pistol Club.

Dated this 10th day of November, 1992.

E. C. MANEA, Mayor.

V. S. SPALDING, Town Clerk/City Manager.

LG903

LOCAL GOVERNMENT ACT 1960*City of Rockingham*

Notice of Intention to Borrow

Proposed Loan No. 196 of \$1 500 000

Pursuant to section 610 of the Local Government Act 1960, the Council of the City of Rockingham hereby gives notice that it proposes to borrow money by the sale of a debenture on the following terms and for the following purpose—

One million five hundred thousand dollars for a period of fifteen years at the ruling interest rate, with four yearly revisions of that rate repayable at the Office of the Council, Rockingham, by thirty half yearly instalments of principal and interest.

Purpose: Council Chambers and Administration Building.

Plans, specifications and estimates required by section 609 are open for the inspection of ratepayers at the Offices of the Council during business hours for thirty five days from publication of this notice.

L. E. SMITH, Mayor.

J. S. GREEN, Acting Town Clerk.

MAIN ROADS

MA501

MRWA 42-168-E

MAIN ROADS ACT 1930**PUBLIC WORKS ACT 1902****NOTICE OF INTENTION TO TAKE OR RESUME LAND**

The Minister for Works hereby gives notice, in accordance with the provisions of section 17 (2) of the Public Works Act 1902, that it is intended to take or resume under section 17 (1) of that Act the pieces or parcels of land described in the Schedule hereto and being all in the Greenough District, for the purpose of the following public works namely, widening of Brand Highway (SLK Section 354.97-359.62) and that the said pieces or parcels of land are marked off on Plan MRWA 9204-238 which may be inspected at the office of the Commissioner of Main Road, Waterloo Crescent, East Perth.

Schedule

No.	Owner or Reputed Owner	Occupier or Reputed Occupier	Description	Area (approx)
1.	Lindsay George Matthews & Stephanie Alexandria Matthews	Lindsay George Matthews & Stephanie Alexandria Matthews	Portion of Victoria Locations 956 and 1258 being part of Lot 19 on Plan 10277 and being part of the land comprised in Certificate of Title Volume 1685 Folio 573	2 714 m ²
2.	Total Western Transport Pty Ltd	Total Western Transport Pty Ltd	Portion of Victoria Locations 1258 being part of Lot 20 on Plan 10277 and being part of the land comprised in Certificate of Title Volume 1821 Folio 161	1.3530 ha
3.	Town of Geraldton	Town of Geraldton	Portion of Victoria Location 1258 being part of Lot 1 on Diagram 67364 and being part of the land comprised in Certificate of Title Volume 1683 Folio 912	980 m ²
4.	Town of Geraldton	Town of Geraldton	Portion of Victoria Location 2169 being part of Lot 3 on Diagram 67364 and being part of the land comprised in Certificate of Title Volume 1683 Folio 914	744 m ²
5.	Clive Antony Metcalf and Lynda Myrtle Dawn Metcalf	Clive Antony Metcalf and Lynda Myrtle Dawn Metcalf	Portion of Victoria Location 907 being part of Lot 22 on Plan 10277 and being part of the land comprised in Certificate of Title Volume 1654 Folio 160	1 723 m ²

Dated this 11th day of November 1992.

D. R. WARNER, Director Corporate Services.

MINERALS AND ENERGY

MN101

CORRIGENDUM

MINES REGULATION ACT 1946

MINES REGULATION (EXEMPTION) ORDER (No. 13) 1992

In the notice published, under the above heading, on page 5370 of the *Government Gazette* dated 30 October 1992, in the paragraph headed "Exemption" delete "section 88 (1) (c)" and insert "section 38 (1) (c)".

MN401

MINING ACT 1978

Department of Minerals and Energy,
Perth.

I hereby declare in accordance with the provisions of section 99 (1) (a) of the Mining Act 1978 that the undermentioned Gold Mining Lease is forfeited for breach of covenant, *viz*; non compliance with expenditure conditions, with prior right of application being granted to the plaintiffs under section 100.

GORDON HILL, Minister for Mines.

COOLGARDIE MINERAL FIELD

Gold Mining Lease 15/6195—Premier Gold NL.

MN402

MINING ACT 1978

Department of Minerals and Energy,
Perth.

I hereby declare in accordance with the provisions of section 99 (1) (a) of the Mining Act 1978 that the undermentioned Gold Mining Lease is forfeited for breach covenant, *viz*; non compliance with expenditure condition, with prior right of application being granted under section 100 to the plaintiff

GORDON HILL, Minister for Mines.

EAST MURCHISON MINERAL FIELD

Gold Mining Lease 15/1482—Consolidated Mining & Finance Limited.

MN403

MINING ACT 1978

Department of Minerals and Energy,
Perth.

I hereby declare in accordance with the provisions of section 99 (1) (a) of the Mining Act 1978 that the undermentioned Gold Mining Lease is forfeited for breach covenant, *viz*; non compliance with expenditure condition, with prior right of application being granted under section 100 to the plaintiff

GORDON HILL, Minister for Mines.

EAST MURCHISON MINERAL FIELD

Gold Mining Lease 57/1390—Bernard Anthony Woinar.

OCCUPATIONAL HEALTH SAFETY AND WELFARE

OA401

OCCUPATIONAL HEALTH, SAFETY AND WELFARE ACT 1984
INSTRUMENT OF DECLARATION

Made under section 4 (3).

The Minister for Productivity and Labour Relations and the Minister for Mines hereby jointly declare that all of the provisions of the Occupational Health, Safety and Welfare Act 1984 and the Regulations under the Act, shall apply from the service of a copy of this instrument pursuant to section 4 (4) of the Act until the completion of the work specified in Schedule 2 to this Instrument to, and in relation to the workplace specified in Schedule 1 hereto at which such work is being carried out.

Schedule 1

Workplace

The areas as outlined and defined and numbered 1 to 12 inclusive, and also area No. 13 as defined on Drawing No. B1-PM2010-SK-006 drawn by Signet-Kinhill Joint Venture, Revision 3, dated 7 July 1992 of the Treatment Plant and Infrastructure Modification Project at the Argyle Mine of Argyle Diamond Mines Pty Ltd (approximately 110 kilometres south of Kununurra).

Schedule 2

Description of Work

Construction work (as defined in the Regulations under the Act) on the construction site (as so defined) associated with the upgrade of the Treatment Plant capacity from 6 million tonnes to 8.6 million tonnes per annum, taking place in the areas numbered 1 to 13 on the plan referred to in Schedule 1 to this Instrument of Declaration described as follows.

- Area 1 The installation of a new run of mine dump bin and apron feeder and a new secondary crusher be built next to the existing primary/secondary crushing plant.
- Areas 2 and 3 The upgrading of the existing ore conveyor systems between the secondary crusher and the primary stockpile and between the primary stockpile and the degrit plant.
- Area 4 The installation of a high pressure rolls crusher, similar to and alongside of, the existing high pressure rolls crusher and the upgrading of the existing ore conveyor systems to feed and discharge the high pressure rolls crusher.
- Area 5 The installation of an additional degrit plant alongside the existing plant.
- Areas 6 and 7 The installation of an additional module to the Heavy Media Separation Plant (HMS) which also includes the installation of an electrical substation for the HMS installation and the extension of the HMS stockpile.
- Areas 8 and 9 The upgrade of the process high pressure water supply by provision of delivery lines and gland water pumps (5).
- Areas 10 and 11 The upgrade of the audit, desand and conveyor systems associated with the tailings disposal system.
- Area 12 The installation of an additional diesel powered generating set to the power generation system.
- Area 13 The installation of approximately 20 kilometres of duplicate pipe line to supply water from the pumping station to the Treatment Plant.

YVONNE HENDERSON, Minister for Productivity and Labour Relations.

GORDON HILL, Minister for Mines.

PLANNING AND URBAN DEVELOPMENT

PD101

CORRIGENDUM**TOWN PLANNING AND DEVELOPMENT ACT 1928****ADVERTISEMENT OF SCHEME AMENDMENT AVAILABLE FOR INSPECTION***City of Cockburn*

District Zoning Scheme No. 2—Amendment No. 75

Ref: 853/2/23/19, Pt. 75.

It is hereby notified for public information that the notice under the above Amendment No. 75 published at page 5394 of the *Government Gazette* No. 155 dated November 3, 1992, contained an error which is now corrected as follows—

For—A. J. ARMAREGO

Read—R. W. BROWN

R. W. BROWN, Town Clerk.

PD301

METROPOLITAN REGION TOWN PLANNING SCHEME ACT 1959
METROPOLITAN REGION (VALUATION BOARD) AMENDMENT
REGULATIONS 1992

Made by the Deputy of the Lieutenant-Governor and Administrator in Executive Council.

Citation

1. These regulations may be cited as the *Metropolitan Region (Valuation Board) Amendment Regulations 1992*.

Regulation 9 amended

2. Regulation 9 of the *Metropolitan Region (Valuation Board) Regulations 1967** is amended in subregulation (1) by deleting "1989 published in the *Gazette* of 7 July 1989 at pages 2109-2111" and substituting the following —

" 1992 published in the *Gazette* of 25 September 1992 at pages 4747-4750 "

[* *Reprinted in the Gazette of 26 January 1982 at pp. 265-8.*
For amendments to 15 October 1992 see p. 423 of 1991 Index to Legislation of Western Australia.]

By Command of the Deputy of the Lieutenant-Governor and Administrator,

D. G. BLIGHT, Clerk of the Council.

PD401

METROPOLITAN REGION TOWN PLANNING SCHEME ACT 1959
METROPOLITAN REGION SCHEME—S.33A AMENDMENT

Approved Amendment

Redcliffe Bushmead Controlled Access Highway Reserve, City of Belmont

No. 873/33A.

File: 833-2-15-10.

The Hon Minister for Planning has approved, with modification, the abovementioned amendment to the Metropolitan Region Scheme.

The amendment, as shown on Plan No. 4.6994/2, shall have effect as from the date of publication of this notice in the *Gazette*.

The Plan as approved can be viewed at—

1. Department of Planning and Urban Development, 469-489 Wellington Street, Perth WA 6000.
2. J S Battye Library, Alexander Library Building, Cultural Centre, Francis Street, Northbridge WA 6000.
3. Office of the Municipality of the City of Belmont, 215 Wright Street, Cloverdale WA 6104.
4. Office of the Municipality of the Shire of Swan, Great Northern Highway, Middle Swan WA 6056.

GORDON G. SMITH, Secretary.

PD402

METROPOLITAN REGION TOWN PLANNING SCHEME ACT 1959**METROPOLITAN REGION SCHEME—S.33A AMENDMENT****Proposed Amendment for Exhibition and Comment**

Lots 65 and 66 Hale, Keane and Anstey Roads, Forrestdale, City of Armadale

No. 906/33A.

File: 833-2-22-57.

PROPOSAL

The purpose of the amendment is to reserve Rural land, which has high local and regional conservation value, for Parks and Recreation purposes.

DESCRIPTION

The effect of the proposed amendment on the Metropolitan Region Scheme is to exclude Lots 65 and 66 Hale, Anstey and Keane Roads, Forrestdale from the Rural Zone and include them in Parks and Recreation as shown on Plan No. 4.1221.

CERTIFICATE

The Metropolitan Planning Council for and on behalf of the State Planning Commission and acting under delegated powers hereby certifies that, in its opinion, the amendment does not constitute a substantial alteration to the Metropolitan Region Scheme.

EXHIBITION

The proposed amendment will be exhibited for public comment during normal office hours at—

1. Office of the Department of Planning and Urban Development, 469-489 Wellington Street, Perth WA 6000.
2. J S Battye Library, Alexander Library Building, Cultural Centre, Francis Street, Northbridge WA 6000.
3. Office of the Municipality of the City of Armadale, 7 Orchard Avenue, Armadale WA 6112.

SUBMISSIONS

Submissions on the proposal are invited and may be made (in duplicate) on submission forms available at the offices listed above and lodged at—

The Town Planning Appeal Committee
6th Floor, 81 St George's Terrace
Perth WA 6000

Submissions must be lodged by 4.00 pm Friday January 29, 1993.

GORDON G. SMITH, Secretary,
State Planning Commission.

PD403

METROPOLITAN REGION TOWN PLANNING SCHEME ACT 1959**METROPOLITAN REGION SCHEME—SECTION 33A AMENDMENT****Proposed Amendment for Exhibition and Comment**

Land Bounded by Ryrie Avenue, Murray Street, Jackson Road and Hayman Road, Como, City of South Perth

No. 907/33A.

File: 833-2-11-13.

PROPOSAL

The purpose of the amendment is to rationalise the zones and reservations applicable to the Collier Park golf land and surrounds.

DESCRIPTION

The effect of the proposed amendment on the Metropolitan Region Scheme is to transfer portions of land bounded by Ryrie Avenue, Murray Street and Jackson and Hayman Roads, Como, between the Urban Zone, Parks and Recreation Reservation and Public Purposes (Special Use) Reservation as shown on Plan No. 4.1222.

CERTIFICATE

The Metropolitan Planning Council for and on behalf of the State Planning Commission and acting under delegated powers, has certified that, in its opinion, the amendment does not constitute a substantial alteration to the Metropolitan Region Scheme.

EXHIBITION

The proposed amendment will be exhibited for public comment during normal office hours at—

1. Office of the Department of Planning and Urban Development, 469-489 Wellington Street, Perth WA 6000.
2. J S Battye Library, Alexander Library Building, Cultural Centre, Francis Street, Northbridge WA 6000.
3. Office of the Municipality of the City of South Perth, Sandgate Street, South Perth WA 6151.

SUBMISSIONS

Submissions on the proposal are invited and may be made (in duplicate) on submission forms available at the offices listed above and lodged at—

The Town Planning Appeal Committee
6th Floor, 81 St George's Terrace
Perth WA 6000

Submissions must be lodged by 4.00 pm Friday January 29, 1993.

GORDON G. SMITH, Secretary,
State Planning Commission.

PD404**TOWN PLANNING AND DEVELOPMENT ACT 1928**

Shire of Collie

Interim Development Order No. 4

Ref: 26/6/8/1, Vol. 2.

Notice is hereby given that the Honourable Minister for Planning has approved of the extension for twelve months from October 27, 1992 of the Shire of Collie Interim Development Order No. 4, pursuant to the provisions of section 7B of the Town Planning and Development Act 1928.

CAROL ANDERSON, Acting Secretary,
Interim South West Region Planning Committee.

PD405**TOWN PLANNING AND DEVELOPMENT ACT 1928****SCHEME AMENDMENT AVAILABLE FOR INSPECTION**

Shire of Broome

Town Planning Scheme No. 3—Amendment No. 4

Ref: 853/7/2/2, Pt. 4.

Notice is hereby given that the Shire of Broome has prepared the abovementioned scheme amendment for the purpose of—

1. Amending the Scheme Text to include within Clause 3.1 an additional zone entitled "Multiple Occupancy Zone".
2. Amending the Scheme Text to include a new Clause 3.7 and Table 5 setting out the Objectives and Policies of the Multiple Occupancy Zone, and the uses permitted therein.
3. Amending the Scheme Map by including a notation to depict land included in the Multiple Occupancy Zone.
4. Amending the Scheme Map by rezoning Dampier Location 82 from Rural to Multiple Occupancy.

Plans and documents setting out and explaining the scheme amendment have been deposited at Council Office, Weld Street, Broome and at the Department of Planning and Urban Development, Albert Facey House, 469-489 Wellington Street, Perth, and will be available for inspection during office hours up to and including December 29, 1992.

Submissions on the scheme amendment should be made in writing on Form No. 4 and lodged with the undersigned on or before December 29, 1992.

This amendment is available for inspection in order to provide an opportunity for public comment and it should not be construed that final approval will be granted.

W. LENYSZYN, Shire Clerk.

PD406

TOWN PLANNING AND DEVELOPMENT ACT 1928
SCHEME AMENDMENT AVAILABLE FOR INSPECTION

Shire of Roebourne

Town Planning Scheme No. 6—Amendment No. 22

Ref: 853/8/5/4, Pt. 22.

Notice is hereby given that the Shire of Roebourne has prepared the abovementioned scheme amendment for the purpose of replacing references to specific clauses and terminology of the Residential Planning Codes (as gazetted in 1985) with references to the appropriate equivalent clauses and terminology of the 1991 revised Codes.

Plans and documents setting out and explaining the scheme amendment have been deposited at Council Offices, Welcome Road, Karratha and at the Department of Planning and Urban Development, Albert Facey House, 469-489 Wellington Street, Perth, and will be available for inspection during office hours up to and including December 11, 1992.

Submissions on the scheme amendment should be made in writing on Form No. 4 and lodged with the undersigned on or before December 11, 1992.

This amendment is available for inspection in order to provide an opportunity for public comment and it should not be construed that final approval will be granted.

F. GOW, Shire Clerk.

PD407

TOWN PLANNING AND DEVELOPMENT ACT 1928
SCHEME AMENDMENT AVAILABLE FOR INSPECTION

Shire of Harvey

Town Planning Scheme No. 10—Amendment No. 57

Ref: 853/6/12/14, Pt. 57.

Notice is hereby given that the Shire of Harvey has prepared the abovementioned scheme amendment for the purpose of rezoning portion of Lot 23 (proposed Lot 2) of Pt Wellington Location 4, Hayward Street, Roelands from "Public Utilities" to "Residential".

Plans and documents setting out and explaining the scheme amendment have been deposited at Council Offices, 102 Uduc Road, Harvey and at the Department of Planning and Urban Development, Albert Facey House, 469-489 Wellington Street, Perth, and will be available for inspection during office hours up to and including December 29, 1992.

Submissions on the scheme amendment should be made in writing on Form No. 4 and lodged with the undersigned on or before December 29, 1992.

This amendment is available for inspection in order to provide an opportunity for public comment and it should not be construed that final approval will be granted.

K. J. LEECE, Shire Clerk.

PD408

TOWN PLANNING AND DEVELOPMENT ACT 1928
SCHEME AMENDMENT AVAILABLE FOR INSPECTION

City of Wanneroo

Town Planning Scheme No. 1—Amendment No. 632

Ref: 853/2/30/1, Pt. 632.

Notice is hereby given that the City of Wanneroo has prepared the abovementioned scheme amendment for the purpose of amending the Residential Code Map to recode Lot 1002 Trappers Drive, Woodvale from R30 to R40.

Plans and documents setting out and explaining the scheme amendment have been deposited at Council Offices, Boas Avenue, Joondalup and at the Department of Planning and Urban Development, Albert Facey House, 469-489 Wellington Street, Perth, and will be available for inspection during office hours up to and including December 29, 1992.

Submissions on the scheme amendment should be made in writing on Form No. 4 and lodged with the undersigned on or before December 29, 1992.

This amendment is available for inspection in order to provide an opportunity for public comment and it should not be construed that final approval will be granted.

R. F. COFFEY, Town Clerk.

PD409

TOWN PLANNING AND DEVELOPMENT ACT 1928
SCHEME AMENDMENT AVAILABLE FOR INSPECTION

City of Gosnells

Town Planning Scheme No. 1—Amendment No. 393

Ref: 853/2/25/1, Pt. 393.

Notice is hereby given that the City of Gosnells has prepared the abovementioned scheme amendment for the purpose of rezoning part of Lot 6 (1606) Albany Highway corner McIntyre Way, Kenwick from Service Station to Light Industry.

Plans and documents setting out and explaining the scheme amendment have been deposited at Council Offices, 2120 Albany Highway, Gosnells and at the Department of Planning and Urban Development, Albert Facey House, 469-489 Wellington Street, Perth, and will be available for inspection during office hours up to and including December 29, 1992.

Submissions on the scheme amendment should be made in writing on Form No. 4 and lodged with the undersigned on or before December 29, 1992.

This amendment is available for inspection in order to provide an opportunity for public comment and it should not be construed that final approval will be granted.

G. WHITELEY, Town Clerk.

PD410

TOWN PLANNING AND DEVELOPMENT ACT 1928
SCHEME AMENDMENT AVAILABLE FOR INSPECTION

Shire of Gnowangerup

Town Planning Scheme No. 1—Amendment No. 3

Ref: 853/5/9/7, Pt. 3.

Notice is hereby given that the Shire of Gnowangerup has prepared the abovementioned scheme amendment for the purpose of inserting an "SA" symbol in Table 1—Zoning Table of the Scheme Text at the cross reference between the Rural Zone and the Transport Depot.

Plans and documents setting out and explaining the scheme amendment have been deposited at Council Office, 28 Yougenup Road, Gnowangerup and at the Department of Planning and Urban Development, Albert Facey House, 469-489 Wellington Street, Perth, and will be available for inspection during office hours up to and including December 29, 1992.

Submissions on the scheme amendment should be made in writing on Form No. 4 and lodged with the undersigned on or before December 29, 1992.

This amendment is available for inspection in order to provide an opportunity for public comment and it should not be construed that final approval will be granted.

P. A. ANNING, Shire Clerk.

PD411

TOWN PLANNING AND DEVELOPMENT ACT 1928
APPROVED TOWN PLANNING SCHEME AMENDMENT

Shire of Murray

Town Planning Scheme No. 4—Amendment No. 20

Ref: 853/6/16/7, Pt. 20.

It is hereby notified for public information, in accordance with section 7 of the Town Planning and Development Act 1928 that the Hon Minister for Planning approved the Shire of Murray Town Planning Scheme Amendment on November 5, 1992, for the purpose of—

1. Rezoning Lot 206 Lymon Road, Stakehill, from Rural to Special Rural and Public Recreation/Conservation Reserve.

2. Inserting within Schedule 4 of the Scheme Text the following—

SCHEDULE 4

Column (A) Specified Land

Lots 1 to 17 (original Lot 206) Lymon Road, Stakehill.

Column (B)

1. The subdivision of original Lot 206 in Lymon Road shall be in accordance with the approved plan of subdivision, or any variation to that plan approved by the State Planning Commission.
2. Each lot shall be not less than 2 hectares in area and contain a building envelope the area of which shall not exceed 2 000 m².
3. In order to conserve the landscape, trees and other indigenous vegetation shall not be felled or cleared without the prior written approval of the Council except where required for the erection of a single house, outbuildings, effluent disposal system, accessways, fences and firebreaks.
4. Within the building envelope, an area of not more than 1 000 m² may be cleared of vegetation to allow for the construction of a single house and outbuildings.
5. Buildings shall not be constructed without a building licence being issued by the Council.
6. Buildings shall not be constructed within 20 metres of any boundary.
7. The floor level of all buildings shall be not less than 2 metres above the highest known groundwater level as determined at the time of application for a building licence to construct a single house.
8. (a) The following uses are permitted ("P")—
Single House
Outbuilding
Public Utility
(b) The following uses may be permitted at the discretion of the Council ("AA")—
Home Occupation
(c) All other uses are not permitted ("X").
9. Land uses, other than a Single House, that are permitted or may be permitted by the Council pursuant to the Scheme shall only be permitted when Council is satisfied, following consultation with Environmental Protection Authority, that the land use does not involve excessive nutrient application or the clearing of the land.
10. All fencing shall be of open post and rail or post and wire construction and shall be maintained to the satisfaction of the Council.
11. Fences shall be erected to protect trees and other vegetation from damage by grazing livestock where required.
12. Each dwelling shall be provided with a supply of potable water from either an underground bore or a rainwater storage tank with a capacity of not less than 92 000 litres being connected to a roof catchment with an area of not less than 120 m² in projected plan area.
13. The drainage system shall not be altered without the prior approval of the Council in writing. In considering any proposal to obstruct or dam any part of the drainage system the Council shall have regard to the effect on the drainage system and the impact on the land and the environment in general, and shall consult with any appropriate authority prior to granting approval.
14. Stormwater drainage shall be contained on-site to the satisfaction of the Council. The subdivider shall obtain the approval of the Council for drainage proposals prior to commencement of site works.
15. Water Supply Provisions—
 - (a) The subdivider shall make arrangements satisfactory to the Council for prospective purchasers to be advised that a reticulated water supply cannot be provided by the Water Authority of Western Australia.
 - (b) The land is subject to the provisions of the Water Authority of Western Australia's By-laws applicable to underground water supply and pollution control. The subdivider shall inform all prospective purchasers in writing of the Water Authority of Western Australia's requirements mentioned in (c) and (d) below.

- (c) A well licence must be obtained prior to construction of a well or bore to draw groundwater. Groundwater may be drawn from each of the lots to supplement household water supply and to supply water for irrigated development of an area of not more than 1 000 m². The maximum amount of groundwater permitted to be drawn shall be 1 500 cubic metres annually.
- (d) Activities carried out on this land shall not contravene the Water Authority of Western Australia's By-laws applicable to underground water pollution control.
- 16. The subdivider shall submit a landscape plan to the Council showing site contours, stands of existing trees and vegetation to be retained, and proposals for tree planting and maintenance at the time of making an application for subdivision.
- 17. The subdivider shall, in accordance with the landscape plan approved by the Council, plant indigenous trees and shrubs of a species and at a density and distribution to the satisfaction of the Council prior to the issue of clearances by the Council for the subdivision of the land.
- 18. The subdivider shall either maintain the trees and shrubs planted until the land is sold, or shall plant sufficient numbers of trees and shrubs to allow for natural loss. Thereafter, the owners of the subdivided lots shall be responsible for the maintenance and replacement of those trees and shrubs planted by the subdivider to the satisfaction of the Council.
- 19. In addition to other tree planting areas, the subdivider shall plant trees and shrubs within the Foreshore Reserve where nominated by and to the satisfaction of Council.
- 20. All buildings and effluent disposal systems shall be constructed within the building envelope for each lot as depicted on the Subdivisional Guide Plan. The Council may vary the position of a building envelope at its discretion.
- 21. On-site effluent disposal systems shall be to the specifications and satisfaction of both the Council and the Environmental Protection Authority. The use of "non-standard" effluent disposal systems may be required and in any event the following requirements shall be satisfied—
 - (a) A 2 metre separation between the base of the leach drain and the highest recorded groundwater level or bedrock.
 - (b) At least a 100 m horizontal separation between the effluent disposal system and existing drains, water courses and water bodies.
 - (c) The area around each effluent disposal system shall be planted with indigenous trees and shrubs by the owners of the subdivided lots and maintained to the satisfaction of the Council.
 - (d) Prevention of direct movement of wastewater and nutrients from the locality of each effluent disposal system.
 - (e) The above requirements may be altered where soil amending techniques are introduced or alternatively the use of modified effluent disposal systems may be permitted in accordance with management guidelines prepared by the Council to the satisfaction of the Environmental Protection Authority.
- 22. The keeping or agistment of any livestock shall be limited to one horse per lot or the stock equivalent. The type and number of any other livestock shall comply with the recommendations of the Department of Agriculture in accordance with the pasture type. Notwithstanding the foregoing, the Council may require the stocking rates to be reduced where, in the opinion of the Department of Agriculture, they are excessive or the land is subjected to significant additional nutrient application.
- 23. The land is situated within the Peel-Harvey Catchment where the restricted application of fertilizer is required in order to reduce the export of nutrients. Therefore the application, type and distribution of fertiliser is subject to the prior approval of the Department of Agriculture which shall consult with the Environmental Protection Authority before any approval is granted.
- 24. All household rubbish and refuse shall be transported to, and deposited in, a disposal site gazetted under the Health Act.
- 25. Prior to the sale of any subdivided lots the subdivider shall erect a sign in a prominent position to inform prospective purchasers of these Special Provisions.
- 26. Firebreaks shall be established and maintained to the specifications and satisfaction of the Council.
- 27. The Council will facilitate discussions between the subdivider and the Bush Fires Board to determine a financial contribution from the subdivider towards the cost of fire suppression equipment for the Shire of Murray's Volunteer Bush Fire Brigade and any other fire prevention measures that may be required by the Council.

M. J. GREENUP, President.

C. W. YORK, Acting Shire Clerk.

PD412

TOWN PLANNING AND DEVELOPMENT ACT 1928
APPROVED TOWN PLANNING SCHEME AMENDMENT

Shire of Shark Bay

Town Planning Scheme No. 2—Amendment No. 30

Ref: 853/10/5/3, Pt. 30.

It is hereby notified for public information, in accordance with section 7 of the Town Planning and Development Act 1928 that the Hon Minister for Planning approved the Shire of Shark Bay Town Planning Scheme Amendment on November 5, 1992, for the purpose of rezoning—

- (a) portion of Reserve 2593 from Public Purposes (School) to Public Purposes Reserve (Municipal Purposes);
- (b) portion of Reserve 27271 from Parks and Recreation Reserve to Public Purposes Reserve (School).

M. LEE, President.

M. G. OLIVER, Shire Clerk.

POLICE

PE301

ROAD TRAFFIC ACT 1974

ROAD TRAFFIC (FEES FOR VEHICLE LICENCES) REGULATIONS
(NO. 2) 1992

Made by His Excellency the Lieutenant-Governor and Administrator in Executive Council.

Citation

1. These regulations may be cited as the *Road Traffic (Fees for Vehicle Licences) Regulations (No. 2) 1992*.

Interpretation

2. In these regulations —

“**Second Schedule**” means the Second Schedule to the *Road Traffic Act 1974**.

[* *Reprinted as at 4 April 1991.*
For amendments to 14 October 1992 see 1991 Index to Legislation of Western Australia, pp. 178-80, Act No. 1 of 1992 and the Gazette of 21 August 1992.]

Specified day

3. For the purposes of section 28A of the Act, the specified day in relation to the amendments effected by these regulations shall be 1 January 1993.

Second Schedule amended

4. Part III of the Second Schedule is amended by deleting Section AA and substituting the following Section —

“

PART III — SECTION AA

LICENCE FEES FOR FAMILY VEHICLES

(Section 28A)

Instead of the fee for a period of 12 months that is specified in Section A, there is payable for a family vehicle a reduced licence fee calculated as follows, subject to a rebate of —

- (a) except where paragraph (b) or (c) applies, an amount of \$20;
- (b) if the vehicle attracts a concession under either subsection (14d) or (16a) of section 19, but not both of those subsections, an amount that is twice the amount specified in paragraph (a); or
- (c) if the vehicle attracts concessions under both subsections (14d) and (16a) of section 19, an amount that is 4 times the amount specified in paragraph (a),

except that the licence fee calculated under this section, after deduction of the rebate, shall not in any event be less than \$1.

1. (1) For a motor car with an engine other than a rotary type — \$1.49 per power unit plus \$2.87 per 100 kg unit or part thereof of tare weight.

(2) For a motor car with a rotary engine — \$5.43 per 100 kg unit or part thereof of tare weight.

2. For a motor wagon —

- (a) with a tare weight not exceeding 1600 kg — \$1.79 per power unit plus \$3.47 per 100 kg unit or part thereof of tare weight;
- (b) with a tare weight exceeding 1600 kg but not exceeding 2600 kg — \$2.34 per power unit plus —
 - (i) \$77.46 for the first 1700 kg or part thereof of tare weight; and
 - (ii) \$4.57 for each additional 100 kg unit or part thereof of tare weight;
- (c) with a tare weight exceeding 2600 kg but not exceeding 3100 kg — \$2.87 per power unit plus —
 - (i) \$151.13 for the first 2700 kg or part thereof of tare weight; and
 - (ii) \$5.60 for each additional 100 kg unit or part thereof of tare weight.

By His Excellency's Command,

D. G. BLIGHT, Clerk of the Council.

PE401

POLICE AUCTION

Under the provisions of the Police Act 1892, unclaimed Found and Stolen property will be sold by public auction at the Property Tracing Section, Police Complex, Clarkson Road, Maylands on Tuesday, 15 December 1992 at 9.00 am.

Auction to be conducted by Mr K. Treloar, Government Auctioneer.

B. BULL, Commissioner of Police.

PORT AUTHORITIES**PH401****FREMANTLE PORT AUTHORITY ACT 1902****APPLICATION FOR LEASE**

In accordance with the provisions of section 27 (4) of the Fremantle Port Authority Act 1902, Fremantle Port Authority of 1 Cliff Street, Fremantle advertises that application has been received from Perth Diving Academy Pty Ltd for the lease of an area delineated as FPA Lot R6 situated on land vested in the Fremantle Port Authority for a term exceeding three years for the purpose of a diver training facility.

Dated 4 November 1992.

C. LEATT-HAYTER, Planning and Development Manager.

RACING AND GAMING**RA401****SUMMARY OF LIQUOR LICENSING APPLICATIONS**

The following is a summary of applications received under the Liquor Licensing Act 1988 and required to be advertised. Any person wishing to obtain more details about any application, or about the objection process, should contact the Liquor Licensing Division, 1st Floor, Hyatt Centre, 87 Adelaide Terrace, Perth (telephone: 425 1888), or consult a solicitor or relevant industry organisation.

App No.	Applicant	Nature of Application	Last Day for Objections
Transfer of Licence			
131	G & D Talbot, W & C Christmass	Application to transfer liquor store licence in respect of North Fremantle Cellars, 90 Stirling Highway, Nedlands from Tapiris Pty Ltd.	23/11/92
New Licence			
75	Coolgardie Bowling Club Inc	Application for a club restricted licence in respect of Coolgardie Bowling Club Inc, 75 Sylvester Street, Coolgardie.	7/12/92
78	P W Thomson	Application for a cabaret licence in respect of Newman Cabaret, Lot 1415 Hilditch Ave, Newman.	8/12/92
79	Liquorland Australia Pty Ltd	Application for a liquor store licence in respect of Liquorland Woodvale, cnr Whitford Ave and Trappers Dve, Woodvale.	2/12/92
80	Crystal Bay Pty Ltd	Application for a restaurant licence in respect of Aristos, 151 Broadway, Nedlands.	2/12/92

This notice is published under section 67 (5) of the Liquor Licensing Act 1988.

G. B. AVES, Director of Liquor Licensing.

WATER AUTHORITY**WA401**

Water Authority of Western Australia

RIGHTS IN WATER AND IRRIGATION ACT 1914

Notice Under Section 13 of the Act
(Regulation 14 (1))

The application in the following schedule has been received for a licence to divert, take and use water from Avon River System.

Any owner or occupier of land within 4.8 kilometres of the applicants land and contiguous to the watercourse may object to that application.

Objections should be sent to reach me at the:

Water Authority of WA
P.O. Box 265
Northam WA 6401

prior to the 27th of November 1992 by certified mail.

P. MOORE, A/Regional Manager,
Central Region, Water Authority of WA.

Schedule

Occupier	Postal Address	Description of Land
W. & G. Martinick	45 Viking Road, Dalkeith WA 6009	Lots 1 and 8, Burma Road, Wooroloo

TENDERS

ZT201

MAIN ROADS

Tenders

Tenders are invited for the following projects.

Tender documents are available from the Clerk in Charge, Orders Section, Ground Floor, Main Roads, Waterloo Crescent, East Perth.

Tender No.	Description	Closing Date
		1992
116/92	Asphalt surfacing Albany Highway Leach Highway to Nicholson Road	November 20
145/92	Install drainage and manholes Albany Highway, Cannington	November 17
115/92	External painting 7 houses and office, Derby	November 25
40/92	Supply and installation of carpet and vinyl to office and houses, Derby	November 25
136/92	Internal/external painting to 7 houses and office, Kununurra	November 25
129/92	Supply and installation of carpet to office, Kununurra	November 25

ZT202

Acceptance of Tenders

Contract No.	Description	Successful Tenderer	Amount
			\$
43/92	Cold planing, bituminous sealing and asphalt surfacing, Mitchell Freeway	Boral Asphalt	884 431.10
76/92	Asphalt surfacing, Mitchell Freeway McDonald Street to Erindale Road	Boral Asphalt	1 118 940.00
33/92	Road construction, South West Highway, Newlands Section	Main Roads Bunbury	1 028 449.05
23/92	Road and bridge construction, Roe Highway Welshpool Road to Tonkin Highway	Boulderstone Hornibrook	15 664 273.08
92Q25	Supply and delivery water pumps	Regent pumps	19 991.00 ea
92Q30	Supply and delivery computer software and hardware	W J Moncrieff	14 292.00
92Q33	Supply of database consultant for ADABAS/natural support	Dynamic Business Resources	Details on request

D. R. WARNER, Director, Corporate Services.

ZT301

STATE SUPPLY COMMISSION

Tenders Invited

Tender forms and full particulars of the Schedule hereunder may be obtained on application at the State Supply Commission, 815 Hay Street, Perth, 6000.

TELEPHONE No. 222 8491 or 222 8241

FACSIMILE No. 321 7918

Date of Advertising	Schedule No.	Description	Date of Closing
1992			1992
Oct. 30	087A1992	Supply and delivery of Office Furniture, Steel—Group 2 to various Government Departments for a one (1) year period with an option to extend for a further twelve month period	Nov. 19
Oct. 30	184A1992	Supply of Magnetic Media to various Government Departments for a period of twelve (12) months with an option exercisable by the Commission for a further twelve months	Nov. 19
Oct. 30	298A1992	Supply, delivery, installation and commissioning of School Telephone Systems for the Ministry of Education for a two (2) year period with three (3) successive options to extend for twelve (12) months each	Nov. 19
Oct. 16	499A1992	Nine (9) only Diesel Alternator Set in accordance with Western Australian Government Railways Commission Specification CME No. 2600-9/92Extended	Nov. 26
Nov. 6	511A1992	Supply and delivery of one (1) to nine (9) only Class 95 Graders for Main Roads	Nov. 26
Nov. 6	512A1992	Supply and delivery of one (1) to three (3) only Triple Axle Low Loaders for Main Roads	Nov. 26
Nov. 6	513A1992	Supply, delivery, installation and commissioning of an Automated Analytical System for the Determination of Chemicals in Plant Material for the Chemistry Centre (WA)	Nov. 26
Nov. 13	455B1992	Supply, installation and commissioning of Diagnostic Ultrasound Scanner for the Vascular Surgery Department at Fremantle Hospital	Dec. 3
Nov. 13	518A1992	Supply and delivery of Meat to Healthcare Foods	Dec. 3
Nov. 13	519A1992	Supply and delivery of one (1) to two (2) Class 110 Grader for Main Roads	Dec. 3
Nov. 13	520A1992	Supply and delivery of one (1) to two (2) Class 150C Crawler for Main Roads	Dec. 3
Nov. 13	524A1992	Construction, supply and delivery of a new Semi Trailer—Mammography Screening Unit for the Health Department	Dec. 10
<i>For Service</i>			
Nov. 13	140A1992	Freight Service/s from the Perth metro area to nominated country areas for a two (2) year period with an option exercisable by the Commission of extending for two (2) further one (1) year periods	Dec. 3
<i>For Sale</i>			
Oct. 30	503A1992	1982 Honda Motor Cycle CT 125 (UQ 222) for the Department of Conservation and Land Management at Narrogin	Nov. 19
Oct. 30	504A1992	1989 Toyota Ute/Dual Cab 2.4 litre (6QU 669) Manual, Diesel for the Ministry of Education at Warakurna Roadhouse	Nov. 19
Oct. 30	506A1992	1984 Perkins Generator Set 60kW (MRWA 7426) for Main Roads at Welshpool	Nov. 19
Oct. 30	507A1992	1984 Loadboss Loader R2000 (MR 7461) (6QC 235) for Main Roads at Welshpool	Nov. 19
Oct. 30	508A1992	1986 Dingo Skid Steer Loader, Model 500 (MRWA 9432) (6QK 039) for Main Roads at Narrogin	Nov. 19

STATE SUPPLY COMMISSION—*continued*
Tenders Invited—continued

Date of Advertising	Schedule No.	Description	Date of Closing
1992			1992
Oct. 30	509A1992	1984 Dynapac Vibrating Roller CA25D (MRWA 7733) (6QC 747) for Main Roads at Welshpool	Nov. 19
Oct. 30	510A1992	1979 Chamberlain tractor 2WD MK4 (MRWA 3634) (XQH 302) for Main Roads at Welshpool	Nov. 19
Nov. 6	514A1992	1989 Mazda T3500, 3 Tonne, 4WD Truck (6QY 637) and 1988 Toyota Landcruiser HJ75 Tray Body Dropsides (6QR 567) for Agriculture Protection Board at Derby	Nov. 26
Nov. 6	515A1992	Toyota Hilux Crew Cab Utility 4x4 (7QE 277) (MR C215) for Main Roads at Kununurra	Nov. 26
Nov. 6	516A1992	1989 Toyota Landcruiser HJ60 Stn Wagon (6QY 715), 1990 Toyota King Cab/Tray Back HJ75RP-MRQ (6QZ 729), and 1988 Toyota Landcruiser Sleeper Cab/Tray Back (6QS 804) for the Department of Agriculture at Derby	Nov. 26

Tenders addressed to the Chairman, State Supply Commission, 815 Hay Street, Perth 6000 will be received for the abovementioned tenders until 10.00 am on the date of closing.

Tenders must be properly endorsed on envelopes otherwise they are liable to rejection. No tender necessarily accepted.

L. W. GRAHAM, Chairman, State Supply Commission.

ZT302

Accepted Tenders

Schedule No.	Particulars	Contractor	Rate
<i>Supply</i>			
276A1992	Supply and delivery, free into store to WA State Emergency Service Communications Section of Ultra High Frequency Portable (Manpack) Radio Transceivers.	Philips Mobile Comm. Systems P/L	\$2 395.00 each
464A1992	Supply and free delivery to Main Roads of Three (3) only Bulk Emulsion Storage Tanks.	Flocon Engineering P/L	\$23 923.00 each
471A1992	Supply, delivery, installation and commissioning of a Computerised Tomography Scanner (CT Scanner) with Patient Support System for Sir Charles Gairdner Hospital.	Toshiba (Aust) P/L	\$705 000.00
485A1992	Supply and free delivery to Main Roads of Seven (7) only Hydraulic Truck-Mounted Cranes.	T.L. Engineering	Details on Request
487A1992	Supply and free delivery to the Department of Conservation and Land Management of One (1) only Motorboat.	Australian Boat Manufacturers P/L	\$48 234.00
<i>For Service</i>			
467A1992	Provision of a Communications Consultancy Services for the Development of a Telecommunications Strategic Plan—Health Department of WA.	Gibson Quai & Assoc P/L	\$89 900.00
<i>Purchase and Removal</i>			
496A1992	Emus as they now stand at Medina Research Centre, Medina for the Department of Agriculture.	W.E. Parker Corralyn Emus	Details on Request Item 11: \$50.00 each

ZT401

WATER AUTHORITY OF WESTERN AUSTRALIA

Tenders

Tenders are invited for the projects listed below and will be accepted up to 2.30 pm on the closing date specified.

Tender documents are available from the Supply Services Branch, Level 1, Entry 4, John Tonkin Water Centre, 629 Newcastle Street, Leederville, WA 6007.

Tender documents must be completed in full, sealed in the envelope provided and placed in the Tender Box located at the above Leederville address.

The lowest or any tender may not necessarily be accepted.

Contract No.	Description	Closing Date
		1992
TM 20624	Jacking of 1500 mm Diameter reinforced concrete culvert beneath Welshpool Road, Welshpool.	24 November
FM 20625	Vasse diversion project private manned plant hire	24 November
WP 22043	Supply and delivery of anionic polyelectolyte for a twelve month period 1992/1993.	1 December

ZT402

Accepted Tenders

Contract	Particulars	Contractor	Price
OM 20207	Earthworks for a wastewater treatment plant at Woolah Aboriginal Community.	Austla Pty Ltd t/a Tropical Road Construction	Schedule of Rates
AM 20212	Coating repairs to four 2 000 m ³ steel tanks at Yanchep Beach Road, Yanchep.	Environmental Protective Coating Pty Ltd	Schedule of Rates
AM 21013	Supply of portable geophysical logging equipment.	Century Geophysical Corporation	\$59 033
AM 21019	Supply of butterfly valves for North Dandalup Dam.	John Valves Pty Ltd	\$233 454
FM 21026	Supply of precast concrete bridge and cycleway beams for Vasse River Diversion Drain Project.	Harvey Concrete Supplies	\$93 400
AP 22026	Supply of screw down fire hydrants for a twelve month period.	Associated Water Equipment Pty Ltd	Schedule of Rates
AV 23318	Supply of five (5) only 9 300 kg G.V.M. gang truck in accordance with Specification 92V/15.	Prestige Toyota	\$182 260

W. COX, Managing Director.

PUBLIC NOTICES

ZZ101

TRUSTEES ACT 1962

NOTICE TO CREDITORS AND CLAIMANTS

Creditors and other persons having claims (to which section 63 of the Trustees Act 1962, relates) in respect of the estates of the undermentioned deceased persons are required to send particulars of their claims to me on or before the 14th day of December 1992, after which date I may convey or distribute the assets, having regard only to the claims of which I then have notice.

Allan, Irmgard Emilia Elsa, late of Unit 24/13 Elvire Street, Midland, died 20/9/92.

Anderson, Jessie, late of 26 Mardie Street, Beaconsfield, died 1/10/92.

Arnold, Trevor Douglas, late of 64 Poseidon Road, Heathridge, died 1/10/92.

Benfield, Brian John George, late of 20 Olga Street, Maddington, died 24/9/92.
Bennett, Vera Rose, late of Rowethorpe Nursing Home, Bentley, died 10/10/92.
Brackenridge, Harold, late of Unit 153 Wellington House AFME Bull Creek Drive, Bull Creek, died 22/9/92.
Brooks-Daw, Kathleen Betty, late of 12 Parry House, Warlingham Drive, Lesmurdie, died 23/10/92.
Cracknell, Liliass Jean, late of Hollywood Village, Monash Avenue, Nedlands, died 23/9/92.
Duggin, Terry Allen, late of Single Men Quarters, Block 49 Room 3, Telfer, died 25/9/92.
Erschine, Gratney Pierrepont, late of 12 Devon Road, Swanbourne, died 28/3/89.
Finlayson, Hector Munro, formerly of Unit 23 Lot 160 Jennings Way, Lockridge, late of RSL War Veterans' Home, Alexander Drive, Mount Lawley, died 8/10/92.
Fleming, Walter, late of Belmont Nursing Home, 5 Kemp Street, Rivervale, died 29/6/92.
Forbes, Robert William, late of Lot 61 Robert Street, Henley Brook, died 13/10/92.
Freeman-Smith, Eunice May, late of Rowethorpe Nursing Home, Hillview Terrace, Bentley, died 30/8/92.
Grieve, Frederick George, late of Como Nursing Home, 36 Talbot Avenue, Como, died 10/9/92.
Henson, Sidney Arthur, late of Unit 3/10 Grove Street, Shoalwater, died 7/9/92.
Hickmott, Richard James, late of Dean Lodge, Bull Creek Drive, Bull Creek, died 10/10/92.
Hufner, Helena Ottilie, late of St Davids Nursing Home, Mount Lawley, died 14/9/92.
Jackson, Richard Nevil, late of 14 Houghton Way, Winthrop, died 26/8/92.
Keylock, Harold James, late of 70 Nanson Street, Wembley, died 6/10/92.
Lloyd, Roland Kenneth, late of 3/62 Ivanhoe Street, Bassendean, died 9/8/92.
McKell, Noel Rignald, late of Yellowdine Roadhouse Lot 22 Great Eastern Highway, Yellowdine Via Southern Cross, died 15/7/92.
Malec, Bogumila (Aka Barbora) late of of Homes of Peace, Walter Road, Inglewood, died 6/7/92.
Riley, Marjorie Olive Malinda, late of Unit 7 St Nicholas Place, Australind, died 9/10/92.
Roberts, Trevor Jeffrey, late of 3/10 Comer Street, Como, died 16/10/92.
Skett, Colin Edward, late of Home of Peace, Thomas Street, Subiaco, died 24/3/92.
Skipworth, Mary Dolina Matheson, late of Unit 2/10 Forrest Street, Fremantle, died 30/4/92.
Somerville, Alexander Campbell, late of 12/74 Esperanto Way, Balga, died 7/10/92.
Thomas, Connie, late of 103 Weston Street, Maddington, died 3/10/92.
Tomlins, Arthur Thomas Edin, late of Lemnos Hospital, Stubbs Terrace, Shenton Park, died 1/10/92.
Van Den Dungen, Petronella, formerly of 8 Skew Road, Bayswater, late of Bassendean Nursing Home, Bassendean, died 1/10/92.
White, Ida Comfort, late of Flat 206 Riley House, Shenton Park, died 27/9/92.
Wood, Thomas Charles, late of 2 Coombe Avenue, Armadale, died 27/10/92.
Zieba, Stefan, late of 3 Field Street, Morley, died 26/8/92.
Dated this 9th day of November 1992.

K. E. BRADLEY, Public Trustee,
Public Trust Office, 565 Hay Street, Perth WA 6000.

ZZ201

TRUSTEES ACT 1962

NOTICE TO CREDITORS AND CLAIMANTS

In the matter of the Will of Doris Cowan late of Maurice Zeffert Memorial Home, 20 Pinaster Street, Menora in the State of Western Australia, Spinster deceased.

Creditors and other persons having claims (to which section 63 of the Trustees Act 1962, relates) in respect of the estate of the deceased, who died on the 13th day of September 1992 at Menora aforesaid, are required by the Executor and Trustee of care of Durack & Zilko, Barristers & Solicitors of 7th Floor, 16 St George's Terrace, Perth to send particulars of their claims to him by the 14th day of December 1992, after which date the Trustee may convey or distribute the assets having regard only to the claims of which he then has notice.

ZZ202**TRUSTEES ACT 1962****NOTICE TO CREDITORS AND CLAIMANTS**

In the matter of the Will of Henry Clement Green late of Unit 14, Riverglades Resort, Pinjarra Road, Mandurah in the State of Western Australia, retired Police Officer deceased.

Creditors and other persons having claims (to which section 63 of the Trustees Act 1962, relates) in respect of the estate of the deceased, who died on the 5th day of September 1992 at Mandurah in the said State, are required by the Executor and Trustee of care of Durack & Zilko, Barristers & Solicitors of 7th Floor, 16 St George's Terrace, Perth to send particulars of their claims to him by the 14th day of December 1992, after which date the Trustee may convey or distribute the assets having regard only to the claims of which he then has notice.

ZZ203**TRUSTEES ACT 1962****NOTICE TO CREDITORS AND CLAIMANTS**

Mary Veronica Barrett, late of 34/7 Beddi Road, Duncraig in the State of Western Australia, Company Director deceased.

Creditors and other persons having claims (to which section 63 of the Trustees Act 1962, relates) in respect of the estate of the deceased, who died on the 5 July 1992 at Stirling in the said State are required by the Executor and Trustee of care of Messrs Dwyer Durack Barristers & Solicitors of 10th Floor, Dwyer Durack House, 40 St George's Terrace, Perth to send particulars of their claims to him by the 14th day of December 1992, after which date the Trustee may convey or distribute the assets having regard only to the claims of which he then has notice.

ZZ204**TRUSTEES ACT 1962****NOTICE TO CREDITORS AND CLAIMANTS**

Creditors and other persons having claims (to which section 63 of the Trustees Act relates) in respect of the estates of the undermentioned deceased persons are required by ANZ Executors & Trustee Co. Ltd. of 41 St George's Terrace, Perth to send particulars of their claims on or before the 11th December 1992 after which date the said Company may convey or distribute the assets having regard only to the claims of which the Company then has notice.

Caudle, Ernest Leo late of Lukin Street, Beverley, died 18th October 1992.
Dated this 13th day of November 1992.

ANZ Executors & Trustee Co. Ltd.
A.C.N. 006 132 332

WALLY PERZYLO, Manager, Trust Services.

ZZ205**TRUSTEES ACT 1962****NOTICE TO CREDITORS AND CLAIMANTS**

Creditors and other persons having claims (to which section 63 of the Trustees Act 1962 relates) in respect of the Estates of the undermentioned deceased persons, are required by Perpetual Trustees W.A. Ltd of 89 St George's Terrace, Perth, to send particulars of their claims to the Company, by the undermentioned date, after which date the said Company may convey or distribute the assets, having regard only to the claims of which the company then has notice.

Claims for the following expire one month after the date of publication hereof.

Berry, Arthur George, late of Unit 1/54 Tuart Street, Yokine, Retired Carpenter, died 19 October 1992.

Christodoulou, Nicholas, late of 284 Bulwer Street, Perth, Retired Waterside Worker, died 21 July 1992.

Forsyth, George Raymond, late of 104 South Street, South Fremantle, Retired Customs Officer, died 21 October 1992.

McKenzie, Lorna Williamine, late of C/- Hollywood Village Nursing Home, 31 Williams Road, Nedlands, Widow, died 6 November 1992.

Tolmie, Charlotte, late of Home of Peace, Inglewood, died 27 October 1992.

Dated this 11th day of November 1992.

J. KMIECIK, Manager Trusts and Estates,
Administration.

ZZ301**INQUIRY AGENTS LICENSING ACT 1954****APPLICATION FOR LICENCE IN THE FIRST INSTANCE**

To the Court of Petty Sessions at Perth.

I, Scott Elliston Sparkes, of 215 Main Street, Osborne Park, Ph: 018 951 743, Insurance Investigator having attained the age of twenty-one years, hereby apply on my own behalf for a licence under the abovementioned Act. The principal place of business will be at 215 Main Street, Osborne Park.

Dated the 4th day of November, 1992.

S. E. SPARKES, Signature of Applicant.

Appointment of Hearing

I hereby appoint the 15th day of December 1992 at 2.15 o'clock in the afternoon as the time for the hearing of the foregoing application at the Court of Petty Sessions at Perth.

Dated the 9th day of November 1992.

T. WILLIAMSON, Clerk of Petty Sessions.

Objection to the granting of the application may be served on the applicant and the Clerk of Petty Sessions at any time prior to seven days before the date appointed for the hearing.

ZZ302**INQUIRY AGENTS LICENSING ACT 1954****APPLICATION FOR LICENCE IN THE FIRST INSTANCE**

To the Court of Petty Sessions at Perth.

I, Rodney Mark Barbieri, of 37 Rudall Way, Padbury WA, Phone Number 018 945913, Investigator/Mercantile Agent having attained the age of twenty-one years, hereby apply on my own behalf for a licence under the abovementioned Act. The principal place of business will be at 37 Rudall Way, Padbury WA.

Dated the 10th day of November 1992.

R. M. BARBIERI, Signature of Applicant.

Appointment of Hearing

I hereby appoint the 15th day of December 1992 at 2.15 o'clock in the afternoon as the time for the hearing of the foregoing application at the Court of Petty Sessions at Perth.

Dated the 10th day of November 1992.

PETER NEEDHAM, Clerk of Petty Sessions.

Objection to the granting of the application may be served on the applicant and the Clerk of Petty Sessions at any time prior to seven days before the date appointed for the hearing.

ZZ401

DISSOLUTION OF PARTNERSHIP

Antonio D'Agostino and Rozana D'Agostino as Trustees for the D'Agostino Family Trust hereby give notice that they retired as a partner from the D'Agostino and Terpou Partnership which carried on business under the trading name Darling Ridge Delicatessen from the premises situated at 309 Morrison Road, Swan View effective from midnight 10 November 1992.

Now Available !!!

WESTERN AUSTRALIA

THE CRIMINAL CODE

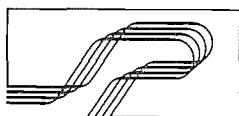
(Reprinted as at 31 May 1991)

**Price: \$19.40 Counter Sales
Plus Postage on 700 grams**

**THE
COMPLETE
SOLUTION
TO DESKTOP PUBLISHING**

Contact our Marketing Branch
and discuss your needs with one
of our Client Liaison Officers on
383 8811 or call into:

State Print
22 Station Street
Wembley, W.A. 6014



STATE PRINT
DEPARTMENT OF STATE SERVICES

DESKTOP PUBLISHING

Enhance the look of your document by using our desktop service. We can offer you an IBM or Apple Macintosh Applications.

**QUALITY OF OUTPUT,
THE CHOICE IS YOURS!**

We offer you a range of qualities in final camera-ready output to suit your budget, ready for negative or printing plate preparation.

DOCUMENT CONVERSION

State Print can save you printing and publishing costs by converting your final draft document.

DISK CONVERSION

We offer you fast and accurate data and document conversion between virtually any 8", 5.25", or 3.5" disk formats, or magnetic tape with conversion options.

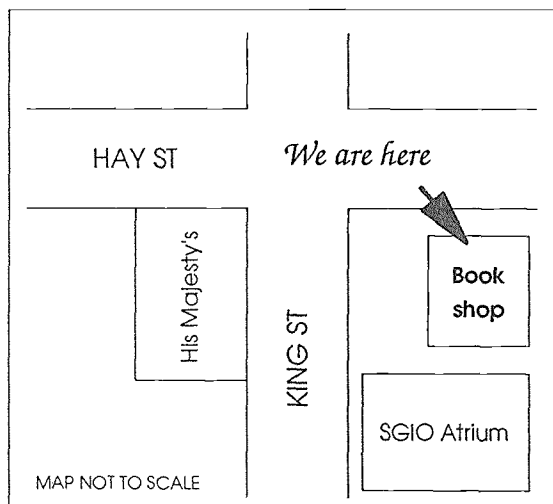
State Government Bookshop

FOR W.A. GOVERNMENT PUBLICATIONS, WE CAN SUPPLY:

- ★ Acts and Regulations
- ★ Budget Papers, Hansard
- ★ Bills and Reports
- ★ Government Gazettes

OTHER PUBLICATIONS OF INTEREST:

- ★ W.A. Primary and Secondary School curriculum materials
- ★ W.A. History, Authors and Special Interest Books
- ★ Government Department Publications



STATE GOVERNMENT BOOKSHOP

Ground Floor, "Supply House"

815 HAY ST, PERTH 6000

PH: (09) 222 8227; 222 8216

222 8228

FAX: (09) 321 2192, 481 3445

Credit Cards Accepted - MasterCard, Bankcard and Visa Card

Whatever your interest, we're worth a look, whatever the book !

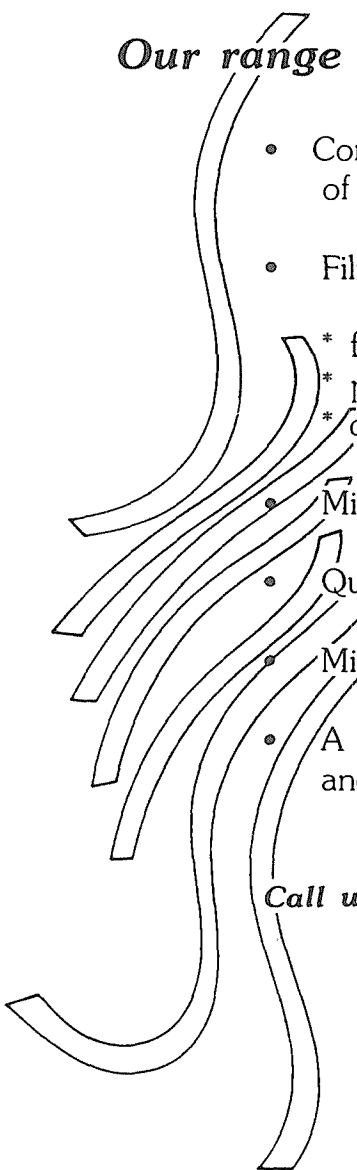
A unit of the Department of State Services



STATE MICROFILM BUREAU

The Microfilm Bureau provides a central micrographics support centre for all government departments and agencies.

Our range of services includes:

- 
- Consulting to help clients choose the right type of microfilm for their specific needs.
 - Film production
 - * filming
 - * processing
 - * duplicating
 - Microfilm formatting
 - Quality assurance
 - Microfilm storage
 - A range of other services including a pick-up and delivery courier facility.

Call us to discuss your microfilm needs:

State Microfilm Bureau
7th Floor
12 Victoria Avenue
PERTH WA 6000

TELEPHONE: (09) 221 3288
FAX: (09) 221 1382

CONTENTS

REGULATIONS, BY-LAWS, RULES, DETERMINATIONS, ORDERS

	Page
Agriculture and Related Resources Protection Act—Local Government Act—Municipality of the City of Bunbury—By-laws Relating to Pest Plants	5566-7
Agriculture and Related Resources Protection Act—Classes of Animals—Declaration	5522-6
Agriculture and Related Resources Protection Act—Classes of Plants—Declaration	5526-31
Dog Act—	
Municipality of the City of Fremantle—Amendment to Council's Care and Control of Dogs By-law	5563
Shire of Serpentine-Jarrahdale—By-laws Relating to Dogs	5563
Health Act—	
Health (Meat Inspection and Branding) Amendment Regulations (No. 8) 1992	5536-7
Health (Pet Meat) Amendment Regulations 1992	5535
Local Government Act—	
Municipality of the City of Gosnells—Old Motor Vehicles—By-laws (No. 2)	5565
Municipality of the City of Melville—By-laws relating to Air-conditioning Units	5569
Municipality of the City of Melville—By-laws relating to Parking Facilities	5569
Municipality of the City of Melville—By-laws relating to Removal and Disposal of Obstructing Animals or Vehicles	5570
Municipality of the City of Subiaco—By-law 29—Relating to Parking Facilities	5565
Municipality of the Town of Port Hedland—By-laws Relating to the Port Hedland Airport ..	5570-1
Municipality of the Shire of Albany—By-laws Relating to Pest Plants	5567-8
Municipality of the Shire of Beverley—By-laws relating to the Clearing and Removal of Trees, Scrub, Undergrowth, Refuse, Rubbish, Vehicle Bodies, Disused Materials and Unsightly Items/Objects from Land	5564
Municipality of the Shire of Merredin—By-laws relating to Fencing	5561
Municipality of the Shire of Merredin—By-laws Relating to the Removal and Disposal of Obstructing Animals or Vehicles	5561
Municipality of the Shire of Trayning—Adoption of Local Government Model By-laws (Parking Facilities) No. 19	5562
City of Rockingham (Annexation of Outlying Land) Order No. 1 1992	5560
Metropolitan Region Town Planning Scheme Act—Metropolitan Region (Valuation Board) Amendment Regulations 1992	5584
Retail Trading Hours Act—Retail Trading Hours Exemption Order (No. 25) 1992	5534
Road Traffic Act—Road Traffic (Fees for Vehicle Licences) Regulations (No. 2) 1992	5591-2
Soil and Land Conservation Act—	
Soil and Land Conservation (Broomhill Land Conservation District) Amendment Order 1992	5532
Soil and Land Conservation (Kondinin Land Conservation District) Amendment Order 1992 ..	5533
Soil and Land Conservation (Wyalkatchem Land Conservation District) Amendment Order 1992	5533
Frankland Below Gordon Land Conservation District (Appointment of Members of District Committee) Instrument 1992	5531-2

GENERAL CONTENTS

	Page
Agriculture	5522-34
Consumer Affairs	5534
Fisheries	5535
Health	5535-7
Land Administration—	
General Information	5538, 5543-60
Orders in Council	5538-43
Local Government	5560-80
Main Roads	5580-1
Minerals and Energy	5581-2
Occupational Health, Safety and Welfare	5582-3
Planning and Urban Development	5583-91
Police	5591-2
Port Authorities	5593
Proclamations	5519-22
Public Notices—	
Deceased Persons Estates	5597-5600
Inquiry Agents	5600
Partnerships	5601
Racing and Gaming	5593
Tenders—	
Main Roads	5594
State Supply Commission	5595-6
Water Authority	5597
Water Authority	5593-4

