



WESTERN
AUSTRALIAN
GOVERNMENT
Gazette

3701



PERTH, TUESDAY, 13 JULY 1993 No. 97

PUBLISHED BY AUTHORITY G. L. DUFFIELD, GOVERNMENT PRINTER AT 3.30 PM

Publishing Details

The *Western Australian Government Gazette* is published by State Print for the State of Western Australia on Tuesday and Friday of each week unless disrupted by Public Holidays or unforeseen circumstances (changes to this arrangement will be advertised beforehand on the inside cover).

Special Government Gazettes and *Extraordinary Government Gazettes* are published periodically, only the special gazettes are included in the subscription price.

The following guidelines should be followed to ensure publication in the *Government Gazette*.

- Material submitted to the Executive Council and which requires gazettal will require a copy of the signed Executive Council Minute Paper and in some cases the Parliamentary Counsel's Certificate.
- Copy should be received by the Manager, Law Publisher no later than 3.00 p.m. on Wednesday (Friday edition) or 3.00 p.m. on Friday (Tuesday edition).
- Lengthy or complicated notices should be forwarded several days before advertised closing date for copy. This is to ensure inclusion in current edition. Failure to observe this request could result in the notice being held over until the following edition.
- Proofs will be supplied only when requested.
- No additions or amendments to material for publication will be accepted by telephone.

Send copy to:

The Manager,
Law Publisher
State Print
Station Street, Wembley, 6014
Telephone: 383 8851 Fax: 383 8888

Advertisers should note:

- All Notices should be written in 'plain English'.
- Signatures (in particular) and proper names must be legible.
- All copy should be typed and double spaced.
- If it is necessary through isolation or urgency to communicate by facsimile, confirmation is not required by post. If original copy is forwarded later and published, the cost will be borne by the advertiser.
- Documents not clearly prepared and in the required format for gazettal, will be returned to the sender unpublished.
- Late copy received at Law Publisher will be placed in the following issue irrespective of any date/s mentioned in the copy.

IMPORTANT COPYRIGHT NOTICE

© State of Western Australia

This work is copyright. Apart from any use as permitted under the *Copyright Act 1968*, no part may be reproduced by any process without written permission from the Government Printer, State Print. Inquiries should be directed to the Manager, Law Publisher, P.O. Box 38, Wembley, W.A. 6014.

Advertising Rates and Payments

As from 1 July 1992.

Deceased Estate notices, (per estate)—\$14.70

Real Estate and Business Agents and Finance Brokers Licences, (per notice)—\$33.90

Other Public Notices Section articles \$33.90 (except items of an exceptionally large nature, then arrangements will be made for invoicing).

All other Notices

Per Column Centimetre—\$6.70

Bulk Notices—\$124.00 per page

Clients will be invoiced for advertising charges.

COUNTER SALES 1992-93

(As from 1 July 1992)

	\$
Government Gazette—(General)	1.80
Government Gazette—(Special)	
Up to 2 pages	1.80
Over 2 pages	3.60
Hansard	11.00
Industrial Gazette	9.80
Bound Volumes of Statutes	187.00

IMPORTANT NOTICE

Periodically notices are published indicating a variation in normal publishing arrangements:

- Easter or Christmas editions etc—these notices appear approximately 4 weeks prior to any change.
- Extraordinary gazettes not circulated to all subscribers—these notices appear in the following general edition of the gazette.

In all cases notices are published on page 2 and readers are urged to check accordingly prior to contacting State Print.

G. L. DUFFIELD, Director.

COMMUNITY DEVELOPMENT

CG401

ADOPTION OF CHILDREN ACT 1986

The following counsellors have applied to be re-gazetted as Mandatory Counsellors under the Adoption of Children Act 1986, Section 24AA, and the Adoption of Children Regulations, Section 21:

Margaret Hearle
DCD
Scarborough Division

Patricia Ray
23 Point Street
Fremantle WA 6160

Roberta Cox
58 Butterworth Avenue
Koondoola WA 6064

Mercurio Cicchini
Dale Professional Centre
2977 Albany Highway
Kelmscott WA 6111

Jean Beck
99a Victoria Street
Bunbury WA 6230

Kay Rosen
36 Carnarvon Crescent
Mt Lawley WA 6050

Carol Martin
PO Box 837
Derby WA 6728

Susan Quin
185 High Street DCD
Fremantle WA 6160

Richard Cowper
Royal Australian Navy
23 Simpson Avenue
Rockingham WA 6168

Natalie Hall
3 Angelina Court
Kingsley WA 6026

Frank Hawkins
DCD 88 Thomas Street
Halls Creek WA 6770

Donna Dean
C/- DCD
Canning Division

Margo J. French
107 George Street
East Fremantle WA 6158

Barbara Temple
DCD
Whitfords Division

Dr Ilan Buchman
DCD
Scarborough Division

John W. Robson
DCD
Scarborough Division

Matthew James Warriar
DCD
Scarborough Division

Jocelyn M. Southgate
Mofflyn Child and Family Care Services
145 Sussex Street
East Victoria Park WA 6101

Susan Williams
DCD
Fremantle Division

Nova Fariss
Mofflyn Child and Family Care Services
145 Sussex Street
East Victoria Park WA 6101

Winifred Ann Coombes
DCD
Rockingham Division

Steven M. Robins
DCD
Collie Division
74 Wittenoom Street
Collie WA 6225

Lou Tatasciore
DCD
Geraldton Division
PO Box 174
Geraldton WA 6530

Janet M. Rapkins
DCD
PO Box 223
Busselton WA 6280

Margaret Lee Peters
DCD
Northam Division

Gary Palfrey-Jones
DCD
80 Spencer Street
Bunbury WA 6230

Marie Waldeck
Family Information and Adoption Service
DCD
1809 Royal Street
East Perth WA 6004

Matthew C. McGerr
DCD
79 Mandurah Terrace
Mandurah WA 6210

Kerry Kemp
DCD
Rockingham Division

Rhonda Good
20 Rudder Court
Heathridge WA 6027

Lynn M. Bassett-Scarfe
WA Drug and Alcohol Authority
Great Southern Regional Office
Frederick Street
Albany WA 6330

Susan Brill
6 Hillview Road
Mount Lawley WA 6050

Kenneth William Merrilees
Irrabeena—North
124 Dundas Road
Inglewood WA 6052

Susan Hill
DCD
PO Box 307
Newman WA 6753

Farley Anne O'Dea
PO Box 151
Dunsborough WA 6281

Cornelia C. M. Schoenmakers
ARCS
39 Lawley Crescent
Mt Lawley WA 6050

Hanne Ibach
DCD
Fremantle Division

Suzanne M. Midford
ARCS
39 Lawley Crescent
Mt Lawley WA 6050

Michael Joseph Tunney
AIH
112 Chapman Road
Cannington WA 6107

Margaret van Keppel
PO Box 1052
East Victoria Park WA 6101

Leigh Ellen Abercromby
PO Box 86
Darlington WA 6070

Lynette June Minchin
Bentley Clinic
35 Mills Street
Cannington WA 6107

Loman Timms
36a Beamish Avenue
Mount Pleasant WA 6153

Terrence G. Brennan
DCD
Canning Division

Maria Radici
DCD
Whitfords Division

Neville Grimson
DCD
Midland Division

Yvonne MacFeate
DCD
Scarborough Division

Dr Janet Bayliss
78 Louise Street
Nedlands WA 6009

Kim Gartner
PO Box 174
Geraldton WA 6530

Vida Shirley Kamien
4/65 Esplanade
South Perth WA 6151

Isabel Andrews
Centrecare Marriage and Family Service
456 Hay Street
Perth WA 6000

Bridelia Jean Craig
DCD
Rockingham Division

Kathleen Sambridge
DCD
Belmont Division

Dated 28 April 1993.

Glennis Irene Dees
3 Pelican Place
Heathridge WA 6027

Beth Turley
16 Canning Avenue
Mount Pleasant WA 6153

Dr Susan Priest
3 Brockman Road
Midland WA 6056

Eileen Margaret MacPherson
Pregnancy Help
456 Hay Street
Perth WA 6000

Frances E. Crowley
DCD
25 Duke Street
Albany WA 6330

John Tevake
DCD
25 Duke Street
Albany WA 6330

Christina Joy Armstrong
PO Box 546
Carnarvon WA 6701

Judith A. Wilkinson
Family Information and Adoption Service
DCD
189 Royal Street
East Perth WA 6004

Vicki Butcher
3145 Great Eastern Highway
Hovea WA 6071

Brian J. Dodds
Family Information and Adoption Service
DCD
189 Royal Street
East Perth WA 6004

Daphne Cross
Family Information and Adoption Service
DCD
189 Royal Street
East Perth WA 6004

Patrice Wringe
Family Information and Adoption Service
DCD
189 Royal Street
East Perth 6004

Wilhelmina C. Smith
2/158 Coode Street
Como WA 6152

George Smith
2/158 Coode Street
Como WA 6152

Tom Hunter
Department for Community Development
Rockingham Division

Marina Andrade
Department for Community Development
Goldfields Division

ENVIRONMENTAL PROTECTION

EP301

ENVIRONMENTAL PROTECTION ACT 1986
ENVIRONMENTAL PROTECTION AMENDMENT
REGULATIONS 1993

Made by His Excellency the Governor in Executive Council on the recommendation of the Environmental Protection Authority.

Citation

1. These regulations may be cited as the *Environmental Protection Amendment Regulations 1993*.

Regulation 17 amended

2. Regulation 17 (3) of the *Environmental Protection Regulations 1987** is amended —

- (a) in paragraph (a) by deleting "0.65" and substituting the following —
" 0.55 "; and
- (b) in paragraph (b) by deleting "0.60" and substituting the following —
" 0.50 ".

[* *Published in Gazette of 20 February 1987 at pp. 444-9.*
For amendments to 22 June 1993 see 1992 Index to Legislation of Western Australia, Table 4, p. 66.]

By His Excellency's Command,

D. G. BLIGHT, Clerk of the Council.

Recommended by the Environmental Protection Authority at meeting No. 572 on 10 June 1993 with amendment confirmed at meeting No. 573 on 24 June 1993.

B. A. CARBON, Chairman, Environmental Protection Authority.

LAND ADMINISTRATION

LA101

CORRECTIONS

DOLA File: 24/945V3.

In the notice at page 5320 of the *Government Gazette* dated 30 October 1992 in respect to Reserve No. 22609 the reference to 1055.741 hectares is amended to read 1055.7471 hectares.

DOLA File: 1286/991.

In the notice at page 2195 of the *Government Gazette* dated 23 April 1993 in respect to Reserve No. 42623 the reference to 9580 square metres is amended to read 9160 square metres.

DOLA File: 2072/992 and 1931/968.

In the notice at page 2958 of the *Government Gazette* dated 15 June 1993 in respect to:

- (a) Reserve No. 42761 the reference to 6435 square metres is amended to read about 19 hectares and
- (b) Reserve No. 42762 the reference to 40 hectares is amended to read about 35 hectares.

A. A. SKINNER, Chief Executive.

LA401

**LOCAL GOVERNMENT ACT 1960
DECLARATION OF CLOSURE OF STREETS**

Made by the Minister for Lands under section 288A

At the request of the local government nominated, the roads described in the Notice are now declared to be closed.

Notice

Shire of Jerramungup (DOLA File 3776/980; Closure No. J10). All those portions of the surveyed roads shown bordered blue on DOLA Crown Survey Plans 18236, 18237 and 18238.

Public Plan: BM27(1.) Pt. 04.06, 04.07 (Bremer Bay); 2729-II and Pt. 2728-I (Bremer and Pt. Cape Knob).

A. A. SKINNER, Chief Executive,
Department of Land Administration.

LA701

**LAND ACT 1933
RESERVATION NOTICE**

Made by His Excellency the Governor under section 29.

The Crown Land described below has been set apart as a public reserve.

DOLA File: 905/993.

Reserve No. 42642 comprising Narrogin Lots 1142, 1145, 1308, 1309, 1339, 1344, 1384, 1448, 1472, 1475, 1499, 1500 and 1503 with an area of 1.4003 hectares on Land Administration Plan 5878 and Diagram 55717 for the designated purpose of "Use and Requirements of the Minister for Works".

Public Plans: BJ31 (2) 10.36, 11.36, 11.37 and 12.37.

Local Authority—Town of Narrogin.

A. A. SKINNER, Chief Executive.

LB701

File No. 956/989
Ex. Co. No. 1070

**LOCAL GOVERNMENT ACT 1960
PUBLIC WORKS ACT 1902
LAND RESUMPTION**

Road Extension—Boonanarring Road—Shire of Gingin

Notice is hereby given, and it is hereby declared, that pursuant to a resolution of the Shire of Gingin passed at a meeting of the Council held on or about February 9, 1989 the several pieces or parcels of land described in the Schedule hereto, being all in the Swan District have, in pursuance of the written approval and consent of His Excellency the Governor, acting by and with the advice of the Executive Council, dated the 6th day of July 1993, been set apart, taken or resumed for the purpose of the following public work, namely:—Road Extension—Boonanarring Road—Shire of Gingin.

And further notice is hereby given that the said pieces or parcels of land so set apart, taken, or resumed are marked off and more particularly described on Department of Land Administration Diagram 89482 which may be inspected at the Department of Land Administration, Perth. The additional information contained in the Schedule after the land descriptions is to define locality only and in no way derogates from the Transfer of Land Act description. And it is hereby directed that the said lands shall vest in Her Majesty for the public work herein expressed, freed and discharged from all trusts, mortgages, charges, obligations, estates, interests, rights-of-way or other easements whatsoever.

Schedule

Owner or Reputed Owner	Occupier or Reputed Occupier	Description	Area (approx.)
Crown	Crown Shire of Gingin as Vestee	Portion of Unnumbered Swan Location set aside as part of Reserve 539 for the purpose of "Water and Stopping Place".	4.8217 ha

Certified correct this 29th day of June 1993.

GEORGE CASH, Minister for Lands.

Dated this 6th day of July 1993.

FRANCIS BURT, Governor in Executive Council.

LB702

File No. 1154/1990
Ex. Co. No. 1074

LOCAL GOVERNMENT ACT 1960
PUBLIC WORKS ACT 1902
LAND RESUMPTION

Road—Start Lane—Shire of Denmark

Notice is hereby given, and it is hereby declared, that pursuant to a resolution of the Shire of Denmark passed at a meeting of the Council held on or about February 25, 1989 the several pieces or parcels of land described in the Schedule hereto, being all in the Hay District have, in pursuance of the written approval and consent of His Excellency the Governor, acting by and with the advice of the Executive Council, dated the 6th day of July 1993, been set apart, taken or resumed for the purpose of the following public work, namely:—Road—Start Lane—Shire of Denmark.

And further notice is hereby given that the said pieces or parcels of land so set apart, taken, or resumed are marked off and more particularly described on Department of Land Administration Diagram 89824 which may be inspected at the Department of Land Administration, Perth. The additional information contained in the Schedule after the land descriptions is to define locality only and in no way derogates from the Transfer of Land Act description. And it is hereby directed that the said lands shall vest in Her Majesty for the public work herein expressed, freed and discharged from all trusts, mortgages, charges, obligations, estates, interests, rights-of-way or other easements whatsoever.

Schedule

Owner or Reputed Owner	Occupier or Reputed Occupier	Description	Area (approx.)
Crown	Lands and Forest Commission	Portion of Hay Location 1743 set aside as part of State Forest No. 43.	1.2463 ha

Certified correct this 17th day of June 1993.

GEORGE CASH, Minister for Lands.

Dated this 6th day of July 1993.

FRANCIS BURT, Governor in Executive Council.

LB703

File No. 499/1988
Ex. Co. No. 1071

LOCAL GOVERNMENT ACT 1960
PUBLIC WORKS ACT 1902
LAND RESUMPTION

Road—Janet Millett Lane—Shire of York

Notice is hereby given, and it is hereby declared, that pursuant to a resolution of the Shire of York passed at a meeting of the Council held on or about September 1986 the several pieces or parcels of land described in the Schedule hereto, being all in the Avon District have, in pursuance of the written approval and consent of His Excellency the Governor, acting by and with the advice of the Executive Council, dated the 6th day of July 1993, been set apart, taken or resumed for the purpose of the following public work, namely:—Road—Janet Millett Lane—Shire of York.

And further notice is hereby given that the said pieces or parcels of land so set apart, taken, or resumed are marked off and more particularly described on Department of Land Administration Diagram 89625 which may be inspected at the Department of Land Administration, Perth. The additional information contained in the Schedule after the land descriptions is to define locality only and in no way derogates from the Transfer of Land Act description. And it is hereby directed that the said lands shall vest in Her Majesty for an estate in fee simple in possession for the public work herein expressed, freed and discharged from all trusts, mortgages, charges, obligations, estates, interests, rights-of-way or other easements whatsoever.

Schedule

Owner or Reputed Owner	Occupier or Reputed Occupier	Description	Area (approx.)
Shire of York	Vacant	Part of Lot 2 on Diagram 12730 being part of the land contained in Memorial Book 22 No. 1155.	1 982 m ²
The Anglican Church of Australia	Vacant	Part of Lot 1 on Diagram 12730 being part of the land contained in the Crown Grant enrolled as Town Grant 1056.	1 800 m ²

Certified correct this 29th day of June 1993.

GEORGE CASH, Minister for Lands.

Dated this 6th day of July 1993.

FRANCIS BURT, Governor in Executive Council.

LB704

File No. 2612/1960.
Ex. Co. No. 1073.

LOCAL GOVERNMENT ACT 1960
PUBLIC WORKS ACT 1902
LAND RESUMPTION

Road Widening—Gnowellen Road—Road No. 18307—Shire of Albany

Notice is hereby given, and it is hereby declared, that pursuant to a resolution of the Shire of Albany passed at a meeting of the Council held on or about 29 October 1992, the several pieces or parcels of land described in the Schedule hereto, being all in the Plantagenet District have, in pursuance of the written approval and consent of His Excellency the Governor, acting by and with the advice of the Executive Council, dated the 6th day of July 1993, been set apart, taken or resumed for the purpose of the following public work, namely—Road Widening—Gnowellen Road—Road No. 18307—Shire of Albany.

And further notice is hereby given that the said pieces or parcels of land so set apart, taken, or resumed are marked off and more particularly described on Department of Land Administration Diagram 90507 which may be inspected at the Department of Land Administration, Perth. The additional information contained in the Schedule after the land descriptions is to define locality only and in no way derogates from the Transfer of Land Act description. And it is hereby directed that the said lands shall vest in Her Majesty for the public work herein expressed, freed and discharged from all trusts, mortgages, charges, obligations, estates, interests, rights-of-way or other easements whatsoever.

Schedule

Owner or Reputed Owner	Occupier or Reputed Occupier	Description	Area (approx.)
Crown	Shire of Gnowangerup as vestee	Portion of Plantagenet Location 6808 set aside as part of Reserve 25850 for the Purpose of Recreation.	7.4735 ha

Certified correct this 17th day of June 1993.

GEORGE CASH, Minister for Lands.

Dated this 6th day of July 1993.

FRANCIS BURT, Governor in Executive Council.

LB705

File No. 3776/980.
Ex. Co. No. 1072.

LOCAL GOVERNMENT ACT 1960
PUBLIC WORKS ACT 1902
LAND RESUMPTION

Road, Road Extension and Road Widening—Point Henry Road, Dog Road, Swarbrick Road and Roads—Shire of Jerramungup

Notice is hereby given, and it is hereby declared, that pursuant to a resolution of the Shire of Jerramungup passed at a meeting of the Council held on or about 17 February 1993, the several pieces or parcels of land described in the Schedule hereto, being all in the Kent District have, in pursuance of the written approval and consent of His Excellency the Governor, acting by and with the advice of the Executive Council, dated the 6th day of July 1993, been set apart, taken or resumed for the purpose of the following public work, namely—Road, Road Extension and Road Widening—Point Henry Road, Dog Road, Swarbrick Road and Roads—Shire of Jerramungup.

And further notice is hereby given that the said pieces or parcels of land so set apart, taken, or resumed are marked off and more particularly described on Department of Land Administration Plan 18236, 18237, 18238 which may be inspected at the Department of Land Administration, Perth. The additional information contained in the Schedule after the land descriptions is to define locality only and in no way derogates from the Transfer of Land Act description. And it is hereby directed that the said lands shall vest in Her Majesty for an estate in fee simple in possession for the public work herein expressed, freed and discharged from all trusts, mortgages, charges, obligations, estates, interests, rights-of-way or other easements whatsoever.

Schedule

Owner or Reputed Owner	Occupier or Reputed Occupier	Description	Area (approx.)
Kenneth Broadbent and Priscilla Broadbent, Noelann Gandon, Christopher John Carruthers, Jonathan Julian Carruthers, Timothy Justin Beckman Carruthers William Max Wellstead	K. Broadbent & P. Broadbent, N. Gandon, C. J. Carruthers, J. J. Carruthers, T. J. B. Carruthers W. M. Wellstead	Portion of Kent Location 111 and being part of the land contained in Certificate of Title Volume 1721 Folio 365. Portion of Kent Location 206 being part of the land contained in Certificate of Title Volume 1718 Folio 426.	3.4931 ha 13.9117 ha
Kenneth Reddington & Janice Elizabeth Reddington The Estate of Allan Reddington, C/- Emily Florence Reddington	K. Reddington and J. E. Reddington The Estate of A. Reddington, C/- E. F. Reddington	Portion of Kent Location 115 being part of the land contained in Certificate of Title Volume 1414 Folio 430.	1.9637 ha
Leonard Milgraum and Sylvia Milgraum	L. Milgraum and S. Milgraum	Portion of Kent Location 116 and being part of the land contained in Certificate of Title Volume 1414 Folio 429.	6.4280 ha

Certified correct this 21st day of June 1993.

GEORGE CASH, Minister for Lands.

Dated this 6th day of July 1993.

FRANCIS BURT, Governor in Executive Council.

ROAD DEDICATION

It is hereby notified that the Minister for Lands has approved, pursuant to section 288 of the Local Government Act, the dedication as public street the roads in the various Municipalities as described in the abovementioned resumption notices.

By Order of the Minister for Lands.

Dated this 13th day of July 1993.

A. SKINNER, Chief Executive.

LOCAL GOVERNMENT

LG401

BUSH FIRES ACT 1954

Shire of Albany

FIREBREAK NOTICE

Notice to all Owners and/or Occupiers of Land in the Shire of Albany

Pursuant to the powers contained in section 33 of the Bush Fires Act 1954, you are required to have ploughed, scarified, cultivated, burned, chemically sprayed or otherwise cleared and maintained clear of inflammable matter all firebreaks as are required and specified by this notice.

North East Sector: (See plan). A minimum of three (3) metre wide firebreak (*) to be installed on or by the 15th day of November, 1993 and maintained clear of all inflammable matter to and including the 30th day of March 1994 (or as otherwise gazetted).

South & South West Sector: (See plan). A minimum of two (2) metre wide firebreak (*) to be installed on or by the 15th day of December, 1993 and maintained clear of all inflammable matter to and including the 30th day of March, 1994 (or as otherwise gazetted).

1. Land having an area of 2 100 square metres ($\frac{1}{2}$ acre) or less:

A firebreak is not required—however:

- (a) The land will be inspected by a Fire Control Officer appointed by the Shire of Albany and notice may be served if action is deemed necessary to reduce a fire hazard existing on the land;
- (b) Compliance with such requirements need not necessarily require the removal of all ground cover (slashing/mowing, and raking may be satisfactory).

2. All other land exceeding 2 100 square metres ($\frac{1}{2}$ acre) in area:

(a) Firebreaks shall be constructed as otherwise specified in this notice and:

- (i) Immediately inside all external boundaries, or within 19.8 metres (1 chain) of those boundaries of so determined by the conditions; whether the land be cleared, partly cleared, bulldozed, chained, used for pasture or undeveloped;
- (ii) Immediately surrounding all buildings that may be erected thereon.

(b) Firebreaks shall be constructed as otherwise specified in this notice on all land being under crop during the period 15th November, 1993 to 30th March, 1994 immediately inside the external boundary and around the standing crop so that the crops are broken up into areas not exceeding approximately 200 hectares. Owners and/or occupiers of land in the North Eastern Sector ONLY have the option of providing a 6 metre width of crop cut and raked for hay as a firebreak around the standing crop.

(c) A suitable operational fire fighting unit comprising a minimum of a 400 litre tank with motorised pump shall be placed inside the boundary of any land where the harvesting of a crop is taking place. Such equipment is to be adjacent to the harvest and in place for the entire period of the harvest.

(*) Firebreak width is considered to include a vertical plane to height of five (5) metres, i.e., all scrub must be cut back so as not to overhang a firebreak.

Applications to vary the above requirements:

If it is considered to be impractical for any reason whatsoever to carry out works as required by this notice, you may apply through the Fire Control Officer of your Local Bush Fire Brigade NO LATER THAN 21 DAYS PRIOR to the date by which the firebreaks are required by this notice for permission to provide firebreaks in an alternative position, to take alternative action to abate the fire hazards on the land or to alter or vary this notice in any other way.

Late applications or those not on the current form will not be accepted:

Application forms for this purpose are available from all Bush Fire Control Officers or the Shire Office.

It should be noted that residential and minimum equipment level requirements apply where total exemptions from firebreaks are sought for areas in excess of 2ha. Full details are available from the Shire Council or your local Fire Control Officer.

NOTE:

Council, or its duly authorised officer will consider approval of other than firebreaks immediately inside the external boundaries where a more suitable alternative can be provided. Approval of such alternatives will only be considered if submitted with the endorsement of the Fire Control Officer for the area concerned and will be on a yearly basis. If permission to vary this order is not granted by the Council or its duly authorised officer, you must comply with the requirements of this notice.

Strategic Firebreaks:

Landowners and/or occupiers or groups of landowners and/or occupiers may apply to the Council of the Shire of Albany for permission to install strategic firebreaks in a specific area, rather than breaks as otherwise specified in this notice. Such strategic firebreaks must be maintained by the land owners/occupiers in accordance with the specifications of this notice.

Optional perimeter firebreaks—Lower Kalgan, Kojaneerup, Wellstead, South Stirling and Gnowellen Brigade areas:

Owners and/or occupiers of land in the Lower Kalgan, Kojaneerup, Wellstead, South Stirling and Gnowellen brigade areas only have the option of installing perimeter firebreaks on their land for a 3 year period expiring on 30th June, 1996.

These approvals apply only to areas of these Brigades that are within the boundaries of the Shire of Albany and are for perimeter firebreaks only. Removal of fire hazards around buildings, etc. and all other requirements of this notice remain in force.

Restricted and prohibited burning periods:

North East Section:

- Restricted burning period: *October 3 to November 14, 1993
- Prohibited burning period: **November 15, 1993 to February 14, 1994
- Restricted burning period: *February 15 to April 30, 1994

South and South West Section:

- Restricted burning period: *November 9 to December 21, 1993
- Prohibited burning period: **December 22, 1993 to February 14, 1994
- Restricted burning period: *February 15 to April 30, 1994
- *Burning permit is required—refer to local Bushfire Brigade—Penalty \$1 000.
- **No burning at any time—Penalty \$2 000.

NOTE: These periods may be adjusted dependent upon prevailing conditions. Refer to local Bushfire Brigade or Shire Ranger.

Fire Protection of Private Hardwood/Softwood Plantations

Definitions and Specifications

Plantations:

Any area of planted hardwood or softwood species exceeding 3ha with a depth greater than 50 metres.

Windbreaks:

Will be defined as planted areas not exceeding 50 metres in depth with an unrestricted length.

Firebreaks—15 metres Boundary Break:

The first row of trees must be at least 15 metres from the outside edge of the break.

The outer 10 metres of the firebreak must be cleared of all flammable material on the ground, and will have a 10 metre vertical clearance, i.e. with no overhanging branches. The remaining 5 metres must be maintained in a low fuel condition, i.e. short grass may be considered low fuel.

Minimum Firebreak Standards:

The following firebreak standards apply for plantations:

- * Firebreaks constructed 15 metres wide (as per definition) on the boundaries of plantations or on such other locations as may be agreed between Council and the plantation owner.
- * Firebreaks (as per definition) 15 metres wide should adjoin first class public roads, i.e. roads subject to heavy traffic density.
- * Firebreaks clear of all flammable material 10 metres wide should adjoin secondary public roads, i.e. roads subject to low traffic density.
- * Firebreaks clear of all flammable material 6 metres wide should surround compartments of approximately 30 hectares.
- * All firebreaks must be maintained in trafficable conditions and trees on both sides of breaks progressively pruned to a minimum height of 4 metres to allow unrestricted access of maintenance and fire fighting equipment and so as to maintain an effective width of firebreak.
- * Where power lines pass through plantation areas firebreaks as per SEC specifications must be provided.

Equipment Standards:

The Bush Fires Board recommends the following equipment for protection of plantation areas:

Plantation Area (ha)	Light Duty Unit Min 900L Capacity	Medium Duty Unit Min 1900L Capacity	Heavy Duty Unit Min 2700L Capacity
Up to 100	2		
101 to 500	1 plus	1	
501 to 1000		1 plus	1
1001 to 2000		2 1	plus
2001 plus		2 plus	(1 for every 1500ha or part thereof) minimum of 2

NB: One heavy unit is the equivalent of two medium tanker units.

The Dividing Line

The dividing line in the Shire of Albany shall be a line starting from a point on the north western boundary of Plantagenet Location 5973 situated east of the easternmost south eastern corner of Location 5971, a point on a western boundary of the Shire of Albany and extending south westerly and generally easterly along boundaries of the first mentioned location to the south western corner of Location 7117; thence generally easterly along southern boundaries of that location and locations 5973, 4963 and 5975 to the prolongation westerly of the southern boundary of location 5949; thence easterly to and along that boundary to the westernmost southwestern corner of location 6689; thence northerly along the western boundary of that location and onwards to the southern boundary of location 5950, then easterly along that boundary and the southern boundaries of location 5951 and 6688 to the southeastern corner of the last mentioned location, thence northerly along the eastern boundary of that location to the prolonged westerly of the easternmost northern boundary of location 6475; thence easterly to and generally easterly along the northern boundaries of that location to the northern corner of location 6487; thence generally southeasterly along northeastern boundaries of that location to the prolongation southwesterly of the northwestern boundary of location 6812; thence northeasterly to and along that boundary to the southwestern boundary of location 6463; thence southeasterly along that side to the southern corner of that location; thence easterly to and generally easterly along northern boundaries of locations 6491, 6505, 6506 and 6507 to the western boundary of location 6811; thence northerly along that boundary and easterly along the northern boundaries of that location and location 1073 to the westernmost southwestern corner of location 6472; thence easterly, southerly, again easterly, northerly and again easterly along boundaries of that location and onwards to the western boundary of the southern severance of location 7013; thence southerly, easterly and again southerly along boundaries of that severance and onwards to the northern boundary of the southern severance of location 3835, and thence easterly and southerly along boundaries of that severance and onwards to the Low Water Mark of the Southern Ocean, a point on a southeastern boundary of the Shire of Albany.

Take Notice:

Pursuant to Clause 33(4) of the Bush Fires Act, where the owner or occupier of land who has received notice fails or neglects to comply with the requisitions of the notice within the time specified, the Shire of Albany, may by its officers and with such servants, workmen and contractors vehicles and machinery as the officers deem fit, enter upon the land and carry out the requisitions of the notice which have not been complied with and pursuant to Clause 33(5) of the Bush Fires Act the amount of any costs and expenses incurred may be recovered from you as the owner or occupier of the land.

The penalty for failing to comply with this notice is a fine not exceeding \$1 000 and a person in default is also liable, whether prosecuted or not, to pay the costs of performing the work directed in this notice if it is not carried out by the owner or occupier by the date required by this notice. If the requirements of this notice are carried out by burning, such burning must be in accordance with the relevant provisions of the Bush Fires Act.

By order of the Council.

W. F. SCHEGGIA, Chief Executive Officer.

FAILURE TO COMPLY WITH THIS NOTICE MAY RESULT IN LEGAL ACTION BEING TAKEN.

LG501

LOCAL GOVERNMENT ACT 1960 HEALTH ACT 1911

Shire of Leonora

Memorandum of Imposing Rates

To whom it may concern.

At a meeting of the Leonora Shire Council held on July 5th, 1993, it was resolved that the rates and charges specified hereunder be imposed on all rateable property within the district of the Shire of Leonora, in accordance with the provisions of the Local Government Act 1960 and the Health Act 1911.

Dated July 6th, 1993.

W. D. BIGGS, President.

W. JACOBS, Shire Clerk.

Schedule of Rates and Charges Levied

General Rates—

Gross Rental Value—8.5 cents in the dollar.

Unimproved Value—17.3 cents in the dollar.

Specified Area—Gross Rental Value—0.66 cents in the dollar.

Minimum Rate—\$90.00 per assessment.

Rubbish Charges—

Domestic \$105.00 per annum.

Commercial \$260.00 per annum.

LG502

LOCAL GOVERNMENT ACT 1960**HEALTH ACT 1911***Town of Northam*

Memorandum of Imposing Rates

To Whom it May Concern,

At a meeting of the Northam Town Council held on 8 July 1993, it was resolved that the rates specified hereunder should be imposed on all rateable property within the District of the Town of Northam for the period 1 July, 1993 to 30 June, 1994.

V. S. OTTAWAY, Mayor.

B. H. WITTBBER, Town Clerk.

Schedule

General Rates—11.28 cents in the \$ on Gross Rental Values of all rateable land within the District.

Garbage Removal—\$86.00 per annum per service for one removal per week for rateable properties—

\$135.00 per annum per service for one removal per week for non rateable properties.

Minimum Assessment Charge—\$195.00 per assessment.

Penalty—10% chargeable on all rates remaining unpaid after 31 January 1994 or after 3 months from the issue of the notice, whichever is the later.

Discount—5.0% discount is allowable on all current rates if paid in full on or before 4.00 pm by the due date.

LG503

LOCAL GOVERNMENT ACT 1960**HEALTH ACT 1911***Town of Mosman Park*

Memorandum of Imposing Rates

At a Special Meeting of the Town of Mosman Park, held on July 8, 1993, it was resolved that the rates specified hereunder should be imposed on all rateable land within the district of the Town of Mosman Park and services as described below in accordance with the provisions of the Local Government Act 1960, and the Health Act 1911 for the period July 1, 1993 to June 30, 1994.

Dated July 9, 1993.

B. H. MOORE, Mayor.

T. J. HARKEN, Town Clerk.

Schedule of Rates and Charges

General Rate—7.67 cents in the dollar on Gross Rental Valuations.

Minimum Rate—\$384.00 per assessment.

Rubbish Charge—A charge of \$100.00 per annum for each additional weekly rubbish service provided to rateable properties.

A charge of \$150.00 per annum on each weekly rubbish service provided to non-rateable properties.

Penalty—A penalty of 10 percent will be levied against rates which are in arrears on January 31, 1994 with the exception of rates applicable to properties owned by eligible pensioners as defined under the Rates and Charges (Rebates and Deferments) Act 1992.

Swimming Pool Inspection Fee: \$25.00.

PLANNING AND URBAN DEVELOPMENT**PD401****TOWN PLANNING AND DEVELOPMENT ACT 1928
SCHEME AMENDMENT AVAILABLE FOR INSPECTION***Shire of Broome*

Town Planning Scheme No. 2—Amendment No. 101

Ref: 853/7/2/3, Pt. 101.

Notice is hereby given that the Shire of Broome has prepared the abovementioned scheme amendment for the purpose of—

1. Deleting reference to Lot 2231 Murray Road in Schedule E as having an "Additional Use—Tavern".
2. Rezone proposed Lot 100 Murray Road (corner of Cable Beach Road) from "Special Site—Tourist Accommodation and Ancillary Uses" to "Special Site—Tavern".

Plans and documents setting out and explaining the scheme amendment have been deposited at Council Offices, Corner Weld and Barker Streets, Broome and at the Department of Planning and Urban Development, Albert Facey House, 469-489 Wellington Street, Perth, and will be available for inspection during office hours up to and including August 24, 1993.

Submissions on the scheme amendment should be made in writing on Form No. 4 and lodged with the undersigned on or before August 24, 1993.

This amendment is available for inspection in order to provide an opportunity for public comment and it should not be construed that final approval will be granted.

G. POWELL, Shire Clerk.

PD402**TOWN PLANNING AND DEVELOPMENT ACT 1928
SCHEME AMENDMENT AVAILABLE FOR INSPECTION***Shire of Broome*

Town Planning Scheme No. 2—Amendment No. 102

Ref: 853/7/2/3, Pt. 102.

Notice is hereby given that the Shire of Broome has prepared the abovementioned scheme amendment for the purpose of rezoning Lot 275 Robinson Street from "Residential (R35)" to "Residential (R50)".

Plans and documents setting out and explaining the scheme amendment have been deposited at Council Offices, Corner Weld and Barker Streets, Broome and at the Department of Planning and Urban Development, Albert Facey House, 469-489 Wellington Street, Perth, and will be available for inspection during office hours up to and including August 24, 1993.

Submissions on the scheme amendment should be made in writing on Form No. 4 and lodged with the undersigned on or before August 24, 1993.

This amendment is available for inspection in order to provide an opportunity for public comment and it should not be construed that final approval will be granted.

G. POWELL, Shire Clerk.

PD403**TOWN PLANNING AND DEVELOPMENT ACT 1928
SCHEME AMENDMENT AVAILABLE FOR INSPECTION***Shire of Coolgardie*

Town Planning Scheme No. 4—Amendment No. 2

Ref: 853/11/4/6, Pt. 2.

Notice is hereby given that the Shire of Coolgardie has prepared the abovementioned scheme amendment for the purpose of rezoning Lot 971 corner Kambalda and Marianthus Roads, Kambalda West, from 'Special Use—Service Station' to 'Special Use—Tourist Bureau'.

Plans and documents setting out and explaining the scheme amendment have been deposited at Council Offices, Bayley Street, Coolgardie, and at the Department of Planning and Urban Development, Albert Facey House, 469-489 Wellington Street, Perth, and will be available for inspection during office hours up to and including August 10, 1993.

Submissions on the scheme amendment should be made in writing on Form No. 4 and lodged with the undersigned on or before August 10, 1993.

This amendment is available for inspection in order to provide an opportunity for public comment and it should not be construed that final approval will be granted.

P. J. HUGHSON, Shire Clerk.

PD404

**TOWN PLANNING AND DEVELOPMENT ACT 1928
SCHEME AMENDMENT AVAILABLE FOR INSPECTION**

Shire of Moora

Town Planning Scheme No. 3—Amendment No. 22

Ref: 853/3/11/4, Pt. 22.

Notice is hereby given that the Shire of Moora has prepared the abovementioned scheme amendment for the purpose of rezoning Lots 56 and 57 Berkshire Valley Road from "Hotel" zone to "Group Residential" zone in accordance with the Scheme Amendment Map.

Plans and documents setting out and explaining the scheme amendment have been deposited at Council Offices, 34 Padbury Street, Moora, and at the Department of Planning and Urban Development, Albert Facey House, 469-489 Wellington Street, Perth, and will be available for inspection during office hours up to and including August 24, 1993.

Submissions on the scheme amendment should be made in writing on Form No. 4 and lodged with the undersigned on or before August 24, 1993.

This amendment is available for inspection in order to provide an opportunity for public comment and it should not be construed that final approval will be granted.

J. N. WARNE, Shire Clerk.

PD405

**TOWN PLANNING AND DEVELOPMENT ACT 1928
SCHEME AMENDMENTS AVAILABLE FOR INSPECTION**

Shire of Roebourne

Town Planning Scheme No. 6—Amendment Nos. 28 and 29

Ref: 853/8/5/4, Pts. 28 & 29.

Notice is hereby given that the Shire of Roebourne has prepared the abovementioned scheme amendments for the purpose of—

Amendment No. 28

1. Modifying Clauses of the Scheme Text to:

Delete references to Corner Sightline Truncations, to replace references to the Uniform Building By-laws with equivalent references to the Building Code of Australia, and to introduce the recommendations of the Residential Planning Review Task Force.

Amendment No. 29

1. Amending Schedule 5 of the Scheme Text the "Schedule of Additional Uses" to permit the additional use of "Educational Establishment" at Lot 1505 Anderson Road, Karratha.

2. Amending the Scheme Map accordingly.

Plans and documents setting out and explaining the scheme amendments have been deposited at Council Offices, Welcome Road, Karratha, and at the Department of Planning and Urban Development, Albert Facey House, 469-489 Wellington Street, Perth, and will be available for inspection during office hours up to and including August 24, 1993.

Submissions on the scheme amendment should be made in writing on Form No. 4 and lodged with the undersigned on or before August 24, 1993.

These amendments are available for inspection in order to provide an opportunity for public comment and it should not be construed that final approval will be granted.

F. GOW, Shire Clerk.

PD406

**TOWN PLANNING AND DEVELOPMENT ACT 1928
SCHEME AMENDMENT AVAILABLE FOR INSPECTION**

Shire of Wyndham-East Kimberley

Town Planning Scheme No. 4—Amendment No. 30

Ref: 853/7/5/6, Pt. 30.

Notice is hereby given that the Shire of Wyndham-East Kimberley has prepared the abovementioned scheme amendment for the purpose of permitting Caretaker's Dwellings in the Service Trades Zone.

Plans and documents setting out and explaining the scheme amendment have been deposited at Council Offices, Coolibah Drive, Kununurra, and at the Department of Planning and Urban Development, Albert Facey House, 469-489 Wellington Street, Perth, and will be available for inspection during office hours up to and including August 24, 1993.

Submissions on the scheme amendment should be made in writing on Form No. 4 and lodged with the undersigned on or before August 24, 1993.

This amendment is available for inspection in order to provide an opportunity for public comment and it should not be construed that final approval will be granted.

M. CHEVERTON, Shire Clerk.

PD407

TOWN PLANNING AND DEVELOPMENT ACT 1928
SCHEME AMENDMENT AVAILABLE FOR INSPECTION

Town of Narrogin

Town Planning Scheme No. 1A—Amendment No. 31

Ref: 853/4/2/9, Pt. 31.

Notice is hereby given that the Town of Narrogin has prepared the abovementioned scheme amendment for the purpose of—

1. Rezoning Narrogin Town Lot 166 Doney Street from its existing zone "Single and Group Housing" to "Community" zone.
2. Rezoning Narrogin Town Lot Part 345, 3 Fathom Street from its existing zone "Single and Group Housing" to "Community" zone.
3. Rezoning South East Portion of Narrogin Town Lot 1592, Reserve 32682 Earl, Egerton and Harris Streets from its existing zone "Carpark" to "Shops".
4. Adding the designated zone "Special" to Narrogin Town Lot 13 Lefroy Street and amending the Special Use Table by the addition of a new special listing classification—Bus Depot and Caretaker's Cottage.

Plans and documents setting out and explaining the scheme amendment have been deposited at Council Offices, 89 Earl Street, Narrogin, and at the Department of Planning and Urban Development, Albert Facey House, 469-489 Wellington Street, Perth, and will be available for inspection during office hours up to and including August 24, 1993.

Submissions on the scheme amendment should be made in writing on Form No. 4 and lodged with the undersigned on or before August 24, 1993.

This amendment is available for inspection in order to provide an opportunity for public comment and it should not be construed that final approval will be granted.

S. TINDALE, Town Clerk.

PD408

TOWN PLANNING AND DEVELOPMENT ACT 1928
SCHEME AMENDMENT AVAILABLE FOR INSPECTION

City of Stirling

District Planning Scheme No. 2—Amendment No. 181

Ref: 853/2/20/34, Pt. 181.

Notice is hereby given that the City of Stirling has prepared the abovementioned scheme amendment for the purpose of rezoning Lots 35 and 36 from "Low Density Residential R20/30" to "Special Use Zone—Consulting Rooms—Group Practice".

Plans and documents setting out and explaining the scheme amendment have been deposited at Council Offices, Civic Place, Stirling, and at the Department of Planning and Urban Development, Albert Facey House, 469-489 Wellington Street, Perth, and will be available for inspection during office hours up to and including August 24, 1993.

Submissions on the scheme amendment should be made in writing on Form No. 4 and lodged with the undersigned on or before August 24, 1993.

This amendment is available for inspection in order to provide an opportunity for public comment and it should not be construed that final approval will be granted.

G. S. BRAY, Town Clerk.

PD501

TOWN PLANNING AND DEVELOPMENT ACT 1928
APPROVED TOWN PLANNING SCHEME AMENDMENT

Shire of Manjimup

Town Planning Scheme No. 2—Amendment No. 38

Ref: 853/6/14/20, Pt. 38.

It is hereby notified for public information, in accordance with section 7 of the Town Planning and Development Act 1928 that the Hon. Minister for Planning approved the Shire of Manjimup Town Planning Scheme Amendment on July 3, 1993, for the purpose of rezoning Lot 16 Hopgarden Road from Rural zone to Short Stay Residential zone.

G. W. A. WALTER, President.

M. D. RIGOLL, Shire Clerk.

PD502

TOWN PLANNING AND DEVELOPMENT ACT 1928
APPROVED TOWN PLANNING SCHEME AMENDMENT

City of Nedlands

Town Planning Scheme No. 2—Amendment No. 52

Ref: 853/2/8/4, Pt. 52.

It is hereby notified for public information, in accordance with section 7 of the Town Planning and Development Act 1928 that the Hon. Minister for Planning approved the City of Nedlands Town Planning Scheme Amendment on July 3, 1993, for the purpose of:

1. Recoding selected areas within the precinct bounded by Camelia Avenue/Mooro Drive, Brockway Road, Alfred Road and Montgomery Drive/Pinetree Lane, from "Residential R12.5" to "Residential R25" and "Residential R40";
2. Rezoning Lot 46 Nandina Avenue from "Residential R12.5" to "Recreation" Reserve;
3. Adding to Schedule 1 the following:

Lot No.	Street	Zone	Additional Use Permitted
62	50-53 Nandina Avenue	Residential	Aged Persons Units (in accordance with R40 code)

C. E. BARNES, Mayor.

N. G. LEACH, Town Clerk.

PD503

TOWN PLANNING AND DEVELOPMENT ACT 1928
APPROVED TOWN PLANNING SCHEME AMENDMENT

City of Bunbury

Town Planning Scheme No. 6—Amendment No. 142

Ref: 853/6/2/9, Pt. 142.

It is hereby notified for public information, in accordance with section 7 of the Town Planning and Development Act 1928 that the Hon. Minister for Planning approved the City of Bunbury, Town Planning Scheme Amendment on July 3, 1993, for the purpose of substituting the following setbacks in Clause 5.30:

1. Inserting "9 metres" in place of "18 metres" after the words "General Industry".
2. Inserting "9 metres" in place of "18 metres" after the words "Port Industry".

A. G. BRICKNELL, D/Mayor.

V. S. SPALDING, Town Clerk.

POLICE**PE401**

LIST OF MARINE COLLECTORS' LICENCES
 Issued During the Period 1/4/93 to 30/6/93

Name	Address	Date Issued	Lic. No.
Abbott, Trevor Ashley	Site 47, Touristville Caravan Park, Albany	20/4/93	639
Alferink, John Hilbert	Lot 5, Gnarawary Road, Margaret River	2/4/93	247
Beagley, Walter John	6 Walter Road, Hamersley	15/4/93	568
Bergin, Rex Patrick	29 Campbell Street, Wickepin	3/4/93	317
Burton, Rodney	North Hazelvale Road, Denmark	6/4/93	109
Boys, Wayne Alfred	Lot 2054 Archer Street, Broome	14/5/93	528
Connop, Phillip James	23 Coombes Way, Harvey	8/5/93	627
Dignam, Michael	Lot 115 Yamashita Drive, Broome	20/4/93	555
Evans, Douglas John L.	170 Brede Street, Geraldton	2/4/93	044
Evans, Gregory Leonard	172 Brede Street, Geraldton	2/4/93	041
Evans, Leonard Douglas	235 Durlacher Street, Geraldton	2/4/93	043
Ganzer, Cedric Russell	56 Hossack Street, Parkwood	23/4/93	538
Gillespie, Trevor John	41 Wallsend Street, Collie	23/4/93	598
Hughes, Robert James	68 Hawkestone Street, Cottesloe	12/5/93	113
Jones, Stephen	23 Mathes Way, Carine	9/4/93	613
Kavanagh, John Francis	21 Henrietta Street, York	30/4/93	622
Manley, Robert Edward	88 Southcoast Highway, Albany	8/4/93	626
Matthews, Alfred George	21 Johnstone Street, Wongan Hills	15/4/93	657
Mortiss, Brian William	264 Christie Street, Exmouth	20/4/93	567
Moore, Edwin	22 Richter Avenue, Morawa	9/4/93	298
Nicholas, Jeffrey	500 Patterson Road, Goomalling	17/5/93	659
O'Meara, Vincent James	Lot 2, Railway Parade, Toodyay	9/4/93	620
Phillis, Trevor Raymond	14 Growse Street, Williams	20/4/93	345
Poole, Maxwell Thomas	P.O. Box 644, Manjimup	5/5/93	658
Radford, Reginald	35 Joffre Avenue, Paraburdoo	22/6/93	353
Tilbee, Richard John	5 Camm Street, Corrigin	20/4/93	464
Watts, Janet	Lot 1327 Franklin Road, Vasse	8/5/93	643
Clough, William McRae	10/152 Marine Terrace, Cottesloe	18/6/93	604

TENDERS**ZT501**

MARINE AND HARBOURS
Tenders

Contract No.	Project	Closing Date	Tender Document from
E122	Geraldton—Batavia Coast Marina Dual Use Paths—Concrete	20 July 1993	Administrative Assistant Technical Services.

Tender documents available from Monday, 5 July 1992 on payment of a non-refundable deposit of \$15.00.

M. J. PAUL, Director Technical Services.

PUBLIC NOTICES**ZZ201****TRUSTEES ACT 1962
DECEASED ESTATES**

Creditors and other persons having claims in respect of the estate mentioned below to which section 63 of the Trustees Act 1962 applies are required to send particulars of claims to the Executors C/- MacLeod & Associates, Solicitors of P.O. Box 337 Toodyay, by 7th August, 1993 after which date the Executors may convey or distribute the assets having regard only to the claims of which they have notice and the Executors shall not be liable to any person of whose claim they have had no notice at the time of distribution.

Estate of Francis James Bartlett late of Lot 42 Julimar Road, Toodyay, Retired Hairdresser, deceased.

Dated this 8th day of July, 1993.

MacLeod & Associates for the Executors.

MacLEOD & ASSOCIATES.

ZZ202**TRUSTEES ACT 1962
STATUTORY NOTICE TO CREDITORS**

Creditors and other persons having claims (to which section 63 of the Trustees Act 1962 and amendments thereto relate) in respect of the estates of the undermentioned deceased persons are required by the personal representatives of care of Messrs. Corser & Corser, 1st Floor, 256 Adelaide Terrace, Perth to send particulars of their claims to them within one month from the date of publication of this notice at the expiration of which time the personal representatives may convey or distribute the assets having regard only to the claims of which they have then had notice—

Jackson, Harry, late of 28 Churchill Avenue, Mandurah, Company Director died on 12th January 1993.

Maclaine, Alan Grantham, late of 49 Hamilton Street, Lane Cove, New South Wales, University Lecturer died on 1st January 1993.

Shaw, Ian David, late of 13/187 Canning Highway, East Fremantle, formerly of 3 Betty Court, Mount Waverley, Victoria, Traffic Systems Engineer died on 22nd March 1993.

Wright, Joan Kathleen, late of 701/7 Deanmore Road, Karrinyup, Widow died on 7th March 1993.

Dated this 8th day of July 1993.

CORSER & CORSER.

ZZ203**TRUSTEES ACT 1962**

Creditors and other persons having claims to which section 63 of the Trustees Act 1962 relates in respect of the estate of Verne William Robinson late of 5 Jarvis Street, Bunbury who died on 28th January 1993 are required by the personal representative to send particulars of their claims addressed to the Administrator of the estate of Verne William Robinson deceased care of Young & Young, 5 Spencer Street, Bunbury by the 6th day of August 1993 after which date the personal representative may convey or distribute the assets having regard only to the claims of which the personal representative then has notice.

ZZ401

WESTERN AUSTRALIAN EGG MARKETING BOARD PERTH

I, Pierre D. Herve Felix, being the Returning Officer duly appointed under and for the purposes of the regulations made under the Marketing of Eggs Act 1945, do hereby certify—

1. That in connection with the nomination of candidates for election as members of the Western Australian Egg Marketing Board received up to 12 o'clock noon on Monday the 28th day of June 1993 being the last day for the nomination of candidates for such election to be held on the 26th day of July 1993 under section 8 (3) (c) of the said Act the following candidate nominated, namely—

Peter Edward Newing
Lot 1 Woodbine Road
Pickering Brook 6076

Commercial Egg Producer

2. That the nomination form of the said candidate was in order as required by the regulations; that the candidate was eligible for nomination and election, and that the persons who signed the nomination form as proposer and seconder were competent so to sign the same.
3. That the number of candidates so nominated did not exceed the number of candidates to be elected as Members of the said Western Australian Egg Marketing Board; and
4. That the said Peter Edward Newing is the person now elected as such elective member as required by the said Act for appointment by the Governor as a member of the said Board.

Dated the 30th day of June 1993.

P. D. H. FELIX, Returning Officer.

THE COMPLETE SOLUTION TO DESKTOP PUBLISHING

Contact our Marketing Branch
and discuss your needs with one
of our Client Liaison Officers on
383 8811 or call into:

State Print
22 Station Street
Wembley, W.A. 6014



STATE PRINT
DEPARTMENT OF STATE SERVICES

DESKTOP PUBLISHING

Enhance the look of your document by using our desktop service. We can offer you an IBM or Apple Macintosh Applications.

QUALITY OF OUTPUT, THE CHOICE IS YOURS!

We offer you a range of qualities in final camera-ready output to suit your budget, ready for negative or printing plate preparation.

DOCUMENT CONVERSION

State Print can save you printing and publishing costs by converting your final draft document.

DISK CONVERSION

We offer you fast and accurate data and document conversion between virtually any 8", 5.25", or 3.5" disk formats, or magnetic tape with conversion options.

Reprinted Statutes

Individual Acts and Regulations are from time to time reprinted under the *Reprints Act 1984* incorporating all amendments up to a particular date.

This program is managed by the Crown Law Department.

A standing order for either Acts or Regulations may be placed with State Print for all Reprints that become available.

Where this is done, a charge will be made for each Reprint at the time of supply.

If a customer wishes to be placed on either or both mailing lists, send written notification to:

State Print
Manager, State Law Publisher
22 Station Street
Wembley 6014

Statutes Reprinted in 1993

These Statutes are in the process of being reprinted and will be available during this year.

Petroleum Act 1967 (available — \$11.40)
Interpretation Act 1984 (available — \$3.50)
Spent Convictions Act 1988 (available — \$3.00)
Financial Institutions Duty Act 1983 (available — \$8.10)
Metropolitan Region Town Planning Scheme Act 1959 (available — \$4.60)
Indecent Publications and Articles Act 1902 (available — \$2.30)
Constitution Acts Amendment Act 1899 (available — \$4.60)
Builders Registration Act 1939
Hospitals Act 1927 (available — \$4.60)
Constitution Act 1889 (available — \$3.00)
Soil and Land Conservation Act 1945
Legal Practitioners Act 1893 (available — \$8.40)
University of W.A. Act 1911 (available — \$3.00)
Public Trustee Act 1941
Bulk Handling Act 1967

Regulations Reprinted in 1993

These Regulations are in the process of being reprinted and will be available during the year.

Poisons Regulations 1965 (available — \$7.00)
Totalisator Agency Board Rules 1961 (available — \$1.80)
Valuation of Land Regulations 1979 (available — \$1.80)
Totalisator Agency Board (Betting) Regulations 1988 (available — \$3.00)
Land Regulations 1968
Supreme Court Rules 1971

Prices Subject to Change

GGNOTICE-5



22 STATION STREET, WEMBLEY


Providing a Streamlined Instant Printing and Binding
Service for all Government Departments

TELEPHONE: 383 8877

STATE MICROFILM BUREAU

The Microfilm Bureau provides a central micrographics support centre for all government departments and agencies.

Our range of services includes:

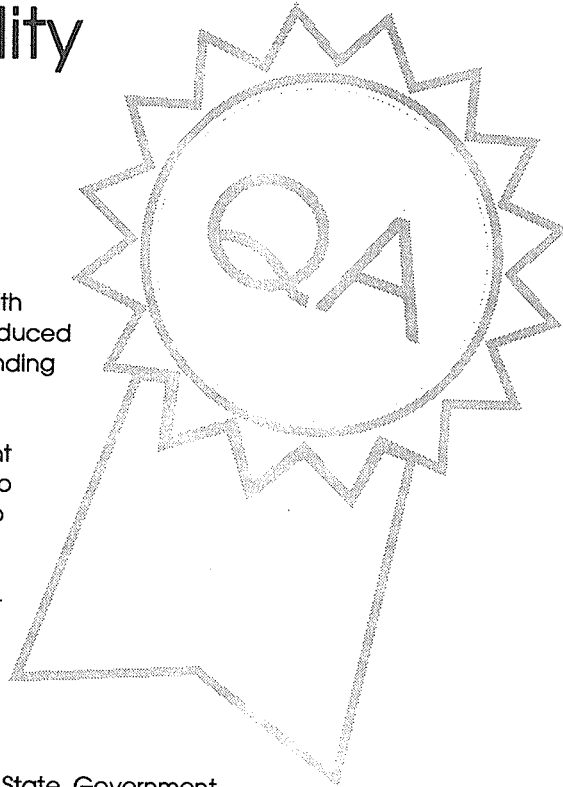
- 
- Consulting to help clients choose the right type of microfilm for their specific needs.
 - Film production
 - * filming
 - * processing
 - * duplicating
 - Microfilm formatting
 - Quality assurance
 - Microfilm storage
 - A range of other services including a pick-up and delivery courier facility.

Call us to discuss your microfilm needs:

State Microfilm Bureau
7th Floor
12 Victoria Avenue
PERTH WA 6000

TELEPHONE: (09) 221 3288
FAX: (09) 221 1382

Do you want to know more about Quality Assurance?



The State Supply Commission, in association with Edith Cowan University and its co-learn program, has produced a one hour video which provides a basic understanding of the principles of quality assurance.

This video is an excellent training aid for government agencies and private sector organisations wanting to know more about quality assurance and how to go about obtaining quality assurance certification.

With case studies, explanations of State Government Policy, advice from quality assurance practitioners, and information on how to obtain QA certification, "The Q & A of Quality Assurance" provides a valuable introduction to this important topic.

Copies of the video are available for \$35 from the State Government Bookshop, 815 Hay Street, Perth. Orders can be placed by mail, fax or telephone (note: a \$2 postage charge applies).

THE Q&A OF QUALITY ASSURANCE

Name:.....



Agency:.....

Address:.....

.....

I have enclosed: \$..... for..... copies of the video "The Q&A of Quality Assurance". (Note: \$2 postage charge applies.)

Send to: The State Government
 Bookshop, Ground Floor,
 815 Hay Street
 Perth, WA 6000.
 Tel: (09) 222 8227
 Fax: (09) 321 2192

CONTENTS**REGULATIONS, BY-LAWS, RULES, DETERMINATIONS, ORDERS**

	Page
Environmental Protection Amendment Regulations 1993	3705

GENERAL CONTENTS

	Page
Community Development	3703-4
Environmental Protection	3705
Land Administration	3705-9
Local Government	3710-13
Planning and Urban Development	3714-17
Police	3718
Public Notices—	
Deceased Persons Estates	3719
Egg Marketing Board	3720
Tenders—Marine and Harbours	3718

