

WESTERN
AUSTRALIAN
GOVERNMENT

Gazette

6319



PERTH, FRIDAY, 26 NOVEMBER 1993 No. 158

PUBLISHED BY AUTHORITY G. L. DUFFIELD, GOVERNMENT PRINTER AT 3.30 PM

Publishing Details

The *Western Australian Government Gazette* is published by State Print for the State of Western Australia on Tuesday and Friday of each week unless disrupted by Public Holidays or unforeseen circumstances (changes to this arrangement will be advertised beforehand on the inside cover).

Special Government Gazettes and *Extraordinary Government Gazettes* are published periodically, only the special gazettes are included in the subscription price.

The following guidelines should be followed to ensure publication in the *Government Gazette*.

- Material submitted to the Executive Council and which requires gazettal will require a copy of the signed Executive Council Minute Paper and in some cases the Parliamentary Counsel's Certificate.
- Copy should be received by the Manager, Law Publisher no later than 3.00 p.m. on Wednesday (Friday edition) or 3.00 p.m. on Friday (Tuesday edition).
- Lengthy or complicated notices should be forwarded several days before advertised closing date for copy. This is to ensure inclusion in current edition. Failure to observe this request could result in the notice being held over until the following edition.
- Proofs will be supplied only when requested.
- No additions or amendments to material for publication will be accepted by telephone.

Send copy to:

The Manager,
Law Publisher
State Print
Station Street, Wembley, 6014
Telephone: 383 8851 Fax: 383 8888

Advertisers should note:

- All Notices should be written in 'plain English'.
- Signatures (in particular) and proper names must be legible.
- All copy should be typed and double spaced.
- If it is necessary through isolation or urgency to communicate by facsimile, confirmation is not required by post. If original copy is forwarded later and published, the cost will be borne by the advertiser.
- Documents not clearly prepared and in the required format for gazettal, will be returned to the sender unpublished.
- Late copy received at Law Publisher will be placed in the following issue irrespective of any date/s mentioned in the copy.

IMPORTANT COPYRIGHT NOTICE

© State of Western Australia

This work is copyright. Apart from any use as permitted under the *Copyright Act 1968*, no part may be reproduced by any process without written permission from the Government Printer, State Print. Inquiries should be directed to the Manager, Law Publisher, P.O. Box 38, Wembley, W.A. 6014.

Advertising Rates and Payments

Effective from 20 September 1993.

Deceased Estate notices, (per estate)—\$15.20

Real Estate and Business Agents and Finance Brokers Licences, (per notice)—\$35.10

Other Public Notices Section articles \$35.10 (except items of an exceptionally large nature, then arrangements will be made for invoicing).

All other Notices

Per Column Centimetre—\$6.95

Bulk Notices—\$128.40 per page

Clients will be invoiced for advertising charges

COUNTER SALES 1993-94

(As from 1 October 1993)

	\$
Government Gazette—(General)	1.90
Government Gazette—(Special)	
Up to 2 pages	1.90
Over 2 pages	3.80
Hansard	11.40
Industrial Gazette	10.20
Bound Volumes of Statutes	190.00

PUBLISHING DETAILS FOR CHRISTMAS 1993 AND NEW YEAR HOLIDAY PERIOD 1994

For *Government Gazette* published 3.30 pm Tuesday 21 December 1993,
closing time for copy is 3.00 pm Friday 17 December 1993.

For *Government Gazette* published 12 noon Friday 24 December 1993,
closing time for copy is 12 noon Wednesday 22 December 1993.

For *Government Gazette* published 3.30 pm Friday 31 December 1993,
closing time for copy is 3.00 pm Wednesday 29 December 1993.

***Government Gazettes* will not be published on Tuesday 28 December 1993
or Tuesday 4 January 1994.**

PROCLAMATIONS

AA101

HEALTH ACT 1911

PROCLAMATION

WESTERN AUSTRALIA P. M. Jeffery, Governor. [L.S.]	}	By His Excellency Major General Philip Michael Jeffery, Officer of the Order of Australia, Military Cross, Governor of the State of Western Australia.
--	---	--

I, the Governor, acting under section 186 of the Health Act 1911 and with the advice and consent of the Executive Council—

(a) amend Schedule 2 to that Act—

- (i) by deleting the phrases “Chemical works;”, “, or wool-scouring establishments”, “, fish shops”, “Glue factories;”, “Marine stores;”, and “Soap or candle works or factories;”; and
- (ii) by inserting in the appropriate alphabetical positions the following offensive trades—
 - “ Fish processing establishments (not including retail fish shops) in which whole fish are cleaned and prepared; ”;
 - “ Premises used for dealing in scrap metal, other than by heat, for the recovery of metal; ”;
 - “ Shellfish and crustacean processing establishments (not including retail fish shops); ”,

and

- (b) cancel the proclamation published in the *Government Gazette* of 20 September 1918 at page 1453 declaring “Places for storing, repairing, or cleaning second-hand jute goods.” to be offensive trades.

Given under my hand and the Seal of the State on 23 November 1993.

By His Excellency's Command,

PETER FOSS, Minister for Health.

GOD SAVE THE QUEEN !

AA102

PETROLEUM ACT 1967

PROCLAMATION

WESTERN AUSTRALIA P. M. Jeffery, Governor. [L.S.]	}	By His Excellency Major General Philip Michael Jeffery, Officer of the Order of Australia, Military Cross, Governor of the State of Western Australia.
--	---	--

Whereas it is enacted by subsection (2) of section 15 and subsection (2) and (3) of section 152 of the Petroleum Act 1967, that notwithstanding the Land Act 1933, or any other Act the Governor, by proclamation, may declare that any land of the Crown or part thereof reserved for or dedicated to any public purpose under any Act and howsoever classified that:

- (a) is not Crown Land within the meaning of that expression in section 5 of the Act; and
- (b) is specified in the proclamation, is Crown Land for the purposes of the Petroleum Act 1967 and is land to which that Act applies, so long as the proclamation remains in force.

Now, therefore, I the Governor acting with the advice and consent of the Executive Council and in the exercise of the powers under subsection (2) of section 15 of the Petroleum Act 1967, do hereby declare that the land of the Crown comprising Reserve Nos. 8077, 35807, 39231 and 40042 classified as Class “C” and set apart for the purpose of Water Reserve, Gas Pipeline, Quarry and Historical Site pursuant to the provisions of the Land Act 1933, is Crown Land for the purpose of the Petroleum Act 1967 and is land to which the Petroleum Act 1967, applies so long as this proclamation remains in force.

Given under my hand and the Seal of the State on 23 November 1993.

By His Excellency's Command,

GEORGE CASH, Minister for Mines.

GOD SAVE THE QUEEN !

AA103

TRANSFER OF LAND ACT 1893
TRANSFER OF LAND (REVESTMENT)
PROCLAMATION

WESTERN AUSTRALIA } His Excellency Major General Philip Michael
P. M. JEFFERY, } Jeffery, Officer of the Order of Australia, Military
Governor. } Cross, Governor of the State of Western
[L.S.] } Australia.

DOLA File: 5735/950V13.

Under Section 243 of the Transfer of Land Act 1893, I, the Governor acting with the advice and consent of the Executive Council, do hereby revest in Her Majesty as of her former estate, the land described in the Schedules to this Proclamation

Given under my hand and the Seal of the State on 23 November 1993.

By His Excellency's Command,

GEORGE CASH, Minister for Lands.

GOD SAVE THE QUEEN!

DOLA File	Description of Land	Certificate of Title	
		Volume	Folio
1470/993	Portion of Swan Location 1180 coloured brown and marked Pedestrian Accessway on Plan 17017	1849	856
717/929	Nelson Location 1369 (now Location 13450)	1623	175
824/989	Portion of each of Murray Locations 5 and 972 and being Lot 93 on Plan 16556 (now Location 1917)	1824	548
2182/986	Portion of Wellington Location 1 and being Lot 194 on Plan 17521 (now Location 5648)	1879	373
760/993	Portion of Canning Location 16 coloured brown and marked Pedestrian Accessway on Plan 15603	1744	643
3351/988	Portion of Plantagenet Location 466 and being Lots 6 and 7 the subject of Diagram 79397 (now Location 7746)	1921	467
1159/991	Portion of Perth Town Lots X14 and X15 and being Lot 1 on deposited Plan 2292	241	69
1159/991	Portion of Perth Town Lots X14 and X15 and being Lot 2 on deposited Plan 2292	259	50
1159/991	Portions of Perth Town Lot X16 and being Lots 14 and 15 on deposited Plan 2292	278	1
1159/991	Portion of Perth Town Lots X14 and X15 and being Lot 7 on deposited Plan 2292	470	53
1159/991	Portions of Perth Town Lots X38 and X39 and being Lots 2 and 3 on Plan 1484 and Lots 1, 2 and 3 on Plan 1143	547	57
1159/991	Portion of Perth Town Lot X17 and being part of Lot 17 on plan 2292	700	115
1159/991	Portions of Perth Town Lots X16 and X17 and being Lot 16 and part of Lot 17 on Plan 2292	712	9
1159/991	Portions of Perth Town Lots X14 and X15 and being Lots 5 and 6 on Plan 2292	774	60
1159/991	Portion of Perth Town Lots X40 and X41 and being Lot 1 on Diagram 7381	946	40
1159/991	Portion of Perth Town Lots X40 and X41 and being Lot 2 on Diagram 7381	946	41
1159/991	Portion of Perth Town Lot X40 and being Lot 4 on Plan 1143	1053	336
1159/991	Portion of Perth Town Lot X15 and being Lots 43 and 44 on Plan 2292	1065	432
1159/991	Portion of Perth Town Lot X40 and being Lot 6 on Plan 1143	1081	278
1159/991	Portion of Perth Town Lot X40 and being Lot 5 on Plan 1143	1081	279
1159/991	Portion of each of Perth Town Lots X15 and X16 and being Lot 13 on Plan 2292	1158	930
1159/991	Portions of each of Perth Town Lots X16 and X17 and being Lots 39, 40 and 41 on Plan 2292	1172	429
1159/991	Portion of Perth Town Lot X15 and being Lots 11 and 12 on plan 2292	1180	64
1159/991	Portion of Perth Town Lot X38 and being Lot 1 on plan 1484	1195	618
1159/991	Portion of Perth Town Lot X18 and being Lot 20 on Plan 2292	1262	621
1159/991	Portion of Perth Town Lot X17 and being Lot 38 on Plan 2292	1231	472
1159/991	Portion of Perth Town Lot X41 and being Lots 8 and 9 on Plan 1143	1446	392
1159/991	Portion of Perth Town Lot X18 and being Lot 21 on Plan 2292	1476	016
1159/991	Portion of each of Perth Town Lots X14 and X15 and being Lot 2 and part of Lot 1 on Diagram 2847	1517	159
1159/991	Portion of each of Perth Town Lots X14 and X15 and being part of Lot 1 on Diagram 2847	1517	160

DOLA File	Description of Land	Certificate of Title	
		Volume	Folio
1159/991	Portion of each of Perth Town Lots X17 and X18 and being part of Lot 19 on Plan 2292	1697	773
1159/991	Portion of Perth Town Lot X17 and being part of Lot 18 on Plan 2292	1702	925
1159/991	Portion of Perth Town Lots X15 and X16 and being Lot 42 on Plan 2292	1843	640
1159/991	Portion of Perth Town Lot X41 and being Lot 7 on Plan 1143	1921	453
1159/991	Portion of each of Perth Town Lots X14 and X15 and being Lots 3 and 4 on Plan 2292	1921	454
1159/991	Portion of each of Perth Town Lots X14 and X15 and being Lot 8 on Plan 2292	1921	455
1159/991	Portion of each of Perth Town Lots X14 and X15 and being Lot 9 on Plan 2292	1921	456

Schedule II

DOLA File	Description of Land
1559/993	Portion of Canning Location 31 being the land coloured brown and marked Pedestrian Accessway on Plan 10810 and being part of the land comprised in Certificate of Title Volume 1384 Folio 267 (now Location 3855)
1159/991	Portion of each of Perth Building Lots X39, X40 and X41 and being the balance of the land in Certificate of Title Volume 27 Folio 48
1159/991	Portion of each of Perth Town Lots X14, X15, X16, X17, X18, X19 and X20 and being the balance of the land comprised in Certificate of Title Volume 211 Folio 181
1159/991	Portion of each of Perth Town Lots X17, X18 and X19 and being Lots 34, 35, 36 and 37 on Plan 2292 and being part of the land in Certificate of Title Volume 1702 Folio 924

AGRICULTURE

AG301

BULK HANDLING ACT 1967

BULK HANDLING AMENDMENT REGULATIONS (No. 2) 1993

Made by His Excellency the Governor in Executive Council.

Citation

1. These regulations may be cited as the *Bulk Handling Amendment Regulations (No. 2) 1993*.

Regulation 12 amended

2. Regulation 12 (4) of the *Bulk Handling Act Regulations 1967** is repealed.

[*Published in the Gazette of 4 January 1968 at pp. 2-24. For amendments to 18 November 1993 see 1992 Index to Legislation of Western Australia, Table 4, pp. 25-26 and Gazette of 17 September 1993.]

By His Excellency's Command,

D. G. BLIGHT, Clerk of the Council.

BUSH FIRES BOARD

BU401

BUSH FIRES ACT 1954

SUSPENSION OF SECTION 25

Corres. No. S134.1

Bush Fires Board, Perth.

It is hereby notified that I, Bob Wiese administering the Bush Fires Act 1954, hereby revoke all previous orders under section 25B of the said Act with relation to the Wyalkatchem Rubbish Disposal Site situated on Reserve 29600 and pursuant to the powers contained in section 25B of the said Act, approve the suspension of the operations of section 25 that relate to a fire to be lit, or which is lit, for the purpose of destroying garden refuse or rubbish or any like purpose during the declared Prohibited and Restricted Burning Times on land set aside for the purpose in the Municipal District of the Shire of Wyalkatchem. This notice shall have effect until revoked and is issued subject to the following specified conditions:

Specified Conditions

Wyalkatchem Rubbish Disposal Site, Reserve No. 29600

1. All dumping of rubbish to be confined to the area that Council has provided for the purpose and that a sign be maintained at the site to inform the public that dumping in any other area is prohibited.

2. That the tip site be surrounded by a netting fence and being not less than two metres in height and that the fence be maintained in good order at all times.
3. That all flammable material save standing trees for a radius of 20 metres of the site be burnt and removed before the first fire is lit.
4. A sign warning "Unauthorised Lighting of Fires Prohibited" to be erected and maintained in a sound condition at the site and be located at the entrance to the site.
5. That the lighting of a fire to burn rubbish be carried out by persons specifically authorised to do so by the Shire Clerk.
6. A mobile fire fighting unit consisting of a tanker with a minimum of 600 litres of water with 5 kW motor 38 mm pump and 30 metres of 19 mm rubber hose mounted be in attendance. Not less than two fire fighters to be on site whilst the burn is being carried out.
7. The accumulated refuse to be burnt regularly between the hours of 4 p.m. and midnight of the same day. The fire to be extinguished by midnight of the same day.
8. No fires are to be lit on land subject to this suspension on a day for which the fire danger forecast issued by the Bureau of Meteorology in Perth in respect of the locality is "Extreme" or "Very High".

BOB WIESE, Minister for Emergency Services.

CONSUMER AFFAIRS

CN401

BUILDERS' REGISTRATION ACT 1939 DETERMINATION

Made by the Minister under section 22 (3).

I, Peter Gilbert Da Conceicao Foss, Minister for Fair Trading, determine that the annual fee to be paid to the Builders' Registration Board of Western Australia by not later than 1 February by every registered builder or journeyman builder is—

(a) for an individual	\$173.00
(b) for a partnership	\$237.00
(c) for a body corporate	\$535.00

Dated this 24th day of November 1993.

PETER FOSS, Minister for Health; The Arts; Fair Trading.

CN402

RETAIL TRADING HOURS ACT 1987 PETROL ROSTER ORDER (No. 8) 1993

Made by the Minister for Fair Trading.

Citation

1. This Order may be cited as the *Petrol Roster Order (No. 8) 1993*.

Commencement

2. This Order shall come into operation on 27 November 1993.

Petrol Roster

3. Shopkeepers of zoned filling stations specified in the Schedule shall be open during the days and times respectively specified in that Schedule for the sale of fuel and requisites.

Fuel and Requisites to be sold

4. All forms of fuel and the following requisites, namely—

- (a) oil;
- (b) lubricants;
- (c) tyres;
- (d) batteries;
- (e) distilled water; and
- (f) such other requisites as the shopkeeper has in stock at the filling station,

shall be sold by shopkeepers of the zoned filling stations specified in the Schedule during the days and times so specified.

PETER FOSS, Minister for Health; The Arts; Fair Trading.

Shops in Zone No. 9—Northam District
7 Day Roster

Monday to Saturday—6 p.m. to 10 p.m.
Sunday—7 a.m. to 10 p.m.

- 27 November-3 December 1993
Muirs Service Station, Peel Terrace, Northam
- 4-10 December 1993
Northam BP Roadhouse, Cnr Forrest and Stirling Streets, Northam
- 11-17 December 1993
Caltex Service Station, Cnr Fitzgerald Street and Glebe Terrace, Northam
- 18-24 December 1993
Gull Northam, 14 Peel Terrace, Northam
- 25-31 December 1993
Shell Northam, Cnr Perth and Newcastle Roads, Northam
- 1-7 January 1994
Norrish's Ampol, 9 Forrest Street, Northam
- 8-14 January 1994
BP Northam, Cnr Great Eastern Highway and Robinson Street, Northam
- 15-21 January 1994
Muirs Service Station, Peel Terrace, Northam
- 22-28 January 1994
Northam BP Roadhouse, Cnr Forrest and Stirling Streets, Northam
- 29 January-4 February 1994
Caltex Service Station, Cnr Fitzgerald Street and Glebe Terrace, Northam

Shops in Zone No. 10—Bunbury Zone
Sunday Roster—7 a.m. to 10 p.m.

- 5 December 1993
BP South Bunbury, Cnr Clark and Spencer Streets, South Bunbury
Wollaston Auto Wash, 1 Picton Road, Bunbury
- 12 December 1993
Shell Forum, Cnr Australind Highway and Pennant Road, Sandridge Park
Withers Service Station, Cnr Hudson and Minninup Roads, Bunbury
- 19 December 1993
Riverside Service Station, Austral Parade, Bunbury
Shell Service, Cnr Minninup and Spencer Streets, South Bunbury
- 26 December 1993
Ampol Service Station, Cnr Blair and Cornwall Streets, Bunbury
Ampol Carey Park, 56 Frankel Street, Carey Park
- 2 January 1994
Shell Central, Cnr Blair and Strickland Streets, Bunbury
Fuel Stop, 215 Spencer Street, Bunbury
- 9 January 1994
Caltex Service Station, 111 Spencer Street, Bunbury
Parkview Service Station, 144 Forrest Avenue, Bunbury
- 16 January 1994
Travers Caltex, Cnr Wellington and Wittenoom Streets, Bunbury
Bowlaway Auto Port, Forrest Avenue, Bunbury
- 23 January 1994
Highway Corner Ampol, Cnr Forrest Avenue and Strickland Street, Bunbury
Strickland Street Service Station, Cnr Strickland Street and King Road, Bunbury
- 30 January 1994
BP Bussell Highway, Cnr Bussell Highway and Blair Street, Bunbury
Wollaston Auto Wash, 1 Picton Road, Bunbury
- 6 February 1994
BP Parklands, Cnr Forrest Avenue and Hennessey Road, Bunbury
Withers Service Station, Cnr Hudson and Minninup Roads, Bunbury

Shops in Zone No. 11—Kalgoorlie Zone
Weekday Night Roster
Monday to Friday—6 p.m. to 10 p.m.

- 6-10 December 1993
Henderson Motors, 5 Boulder Road, Kalgoorlie
- 13-17 December 1993
Shell Bourke Street, Cnr Maritana and Bourke Streets, Kalgoorlie

- 20-24 December 1993
BP Golden Gate Service Station, 442 Hannan Street, Kalgoorlie
- 27-31 December 1993
Boulder Trading Post, Cnr Lane and Piesse Street, Boulder
- 3-7 January 1994
Kalgoorlie Auto Service Pty Ltd, Cnr Federal Road and Wilson Street, Kalgoorlie
- 10-14 January 1994
Caltex Roadhouse, Cnr Hannan and Ochiltree Streets, Kalgoorlie
- 17-21 January 1994
Hannan Street Ampol Service Centre, 360 Hannan Street, Kalgoorlie
- 24-28 January 1994
Double "E" Motors, 71 Wilson Street, Kalgoorlie
- 31 January-4 February 1994
Shell Boulder, Cnr Lane and Davis Streets, Boulder

Shops in Zone No. 11—Kalgoorlie Zone

Weekend Roster

Saturday—6p.m. to 10p.m.

Sunday—7a.m. to 10p.m.

- 4-5 December 1993
Shell Bourke Street, Cnr Maritana and Bourke Streets, Kalgoorlie
Ampol Service Station, Cnr Moran and Lane Streets, Boulder
- 11-12 December 1993
BP Boulder Service Station, Cnr Lane and Moran Streets, Boulder
BP Golden Gate Service Station, 442 Hannan Street, Kalgoorlie
- 18-19 December 1993
BP Tower Service Centre, Cnr Bourke and Maritana Streets, Kalgoorlie
Boulder Trading Post, Cnr Lane and Piesse Streets, Boulder
- 25-26 December 1993
Double "E" Motors, 71 Wilson Street, Kalgoorlie
Caltex Roadhouse, Cnr Hannan and Ochiltree Streets, Kalgoorlie
- 1-2 January 1994
Central Service Station, Cnr Lionel and Frank Streets, Boulder
Caltex Service Station, Cnr Boulder Road and Roberts Street, Kalgoorlie
- 8-9 January 1994
Hannan Street Ampol Servicentre, 360 Hannan Street, Kalgoorlie
Shell Boulder, Cnr Lane and Davis Streets, Boulder
- 15-16 January 1994
Kalgoorlie Auto Service Pty Ltd, Cnr Federal Road and Wilson Street, Kalgoorlie
Shell Bourke Street, Cnr Maritana and Bourke Streets, Kalgoorlie
- 22-23 January 1994
Henderson Motors, 5 Boulder Road, Kalgoorlie
BP Boulder Service Station, Cnr Lane and Moran Streets, Boulder
- 29-30 January 1994
BP Golden Gate Service Station, 442 Hannan Street, Kalgoorlie
Ampol Service Station, Cnr Moran and Lane Streets, Boulder
- 5-6 February 1994
BP Tower Service Centre, Cnr Bourke and Maritana Streets, Kalgoorlie
Double "E" Motors, 71 Wilson Street, Kalgoorlie

Shops in Zone No. 12—Collie District

7 Day Roster

Monday to Saturday—6p.m. to 10p.m.

Sunday 7a.m. to 10p.m.

- 4-10 December 1993
Ampol Collie, Forrest Street, Collie
- 11-17 December 1993
Shell Centre Point, Princep Street, Collie
- 18-24 December 1993
BP Coronation Service Centre, Throssell Street, Collie
- 25-31 December 1993
Station Motors Pty Ltd, 102 Throssell Street, Collie
- 1-7 January 1994
Steere In Service Station, Steere Street, Collie

8-14 January 1994

Caltex Collie, 104 Throssell Street, Collie

15-21 January 1994

Paul Debenham Motors, 9 Throssell Street, Collie

22-28 January 1994

Ampol Collie, Forrest Street, Collie

29 January-4 February 1994

Shell Centre Point, Princep Street, Collie

Shops in Zone No. 13—Geraldton District

Weekday Night Roster

Monday to Friday—6p.m. to 10p.m.

6-10 December 1993

Shell Wonthella, 115 North West Coastal Highway, Geraldton

Hendo's Ampol, Cnr Chapman Road and Forrest Street, Geraldton

13-17 December 1993

Tarcoola BP, Cnr Brand Highway and Fortyn Court, Geraldton

BP Bluff Point Geraldton, Cnr Chapman Road and Dean Street, Geraldton

20-24 December 1993

Axis Autos, Marine Terrace, Geraldton

BP Northgate, 96 Chapman Road, Geraldton

27-31 December 1993

Ampol Durlacher Street Service Station, Cnr Sanford and Durlacher Streets, Geraldton

Ampol Rangeway, Cnr Mullewa and Rifle Range Roads, Geraldton

3-7 January 1994

Caltex Tarcoola, Brand Highway, Geraldton

Seaside Service Station, Cnr Marine Terrace and Fitzgerald Street, Geraldton

10-14 January 1994

BP Marine Motors, Marine Terrace, Geraldton

Vince's Auto Port, 381-385 Chapman Road, Geraldton

17-21 January 1994

Caltex Fast Food Roadhouse, 43 North West Coastal Highway, Geraldton

Fourways Service Station, Cnr Durlacher Street and Chapman Road, Geraldton

24-28 January 1994

BP Wonthella, Cnr North West Coastal Highway and Place Road, Wonthella

Geraldton Car Care Centre, 229 Lester Avenue, Geraldton

31 January-4 February 1994

Hendo's Ampol, Cnr Chapman Road and Forrest Street, Geraldton

Tarcoola BP, Cnr Brand Highway and Fortyn Court, Geraldton

Shops in Zone No. 13—Geraldton District

Weekend Roster

Saturday—6p.m. to 10p.m.

Sunday—7a.m. to 10p.m.

4-5 December 1993

BP Northgate, 96 Chapman Road, Geraldton

Seaside Service Station, Cnr Marine Terrace and Fitzgerald Street, Geraldton

11-12 December 1993

Axis Autos, Marine Terrace, Geraldton

Waggy's Service Station, Cnr Flores Road and Fourth Street, Wonthella

18-19 December 1993

BP Wonthella, Cnr North West Coastal Highway and Place Road, Wonthella

BP Junction Autos, Cnr Durlacher and Waldeck Streets, Geraldton

25-26 December 1993

Caltex Tarcoola, Brand Highway, Geraldton

Vince's Auto Port, 381-385 Chapman Road, Geraldton

BP Marine Motors, Marine Terrace, Geraldton

1-2 January 1994

Ampol Rangeway, Cnr Mullewa and Rifle Range Roads, Geraldton

Fourways Service Station, Cnr Durlacher Street and Chapman Road, Geraldton

8-9 January 1994

BP Bluff Point Geraldton, Cnr Chapman Road and Dean Street, Geraldton

Geraldton Car Care Centre, 229 Lester Avenue, Geraldton

15-16 January 1994

Ampol Durlacher Street Service Station, Cnr Sanford and Durlacher Streets, Geraldton

Shell Wonthella, 115 North West Coastal Highway, Geraldton

22-23 January 1994

Seaside Service Station, Cnr Marine Terrace and Fitzgerald Street, Geraldton
Tarcoola BP, Cnr Brand Highway and Fortyn Court, Geraldton

29-30 January 1994

Hendo's Ampol, Cnr Chapman Road and Forrest Street, Geraldton
Waggy's Service Station, Cnr Flores Road and Fourth Street, Wonthella

5-6 February 1994

Axis Autos, Marine Terrace, Geraldton
BP Northgate, 96 Chapman Road, Geraldton

Shops in Zone No. 15—Esperance District

Sunday Roster—7a.m. to 10p.m.

5 December 1993

Shell Service Station, Cnr Andrew and Windich Streets, Esperance

12 December 1993

Mincham's Caltex Service Station, 136 Norseman Road, Esperance

19 December 1993

BP Service Centre, Cnr The Esplanade and Andrew Street, Esperance

26 December 1993

Caltex Esperance Roadhouse, Dempster Street, Esperance
Castle Town Service Station, Goldfields Road, Esperance

2 January 1994

Premier Garage and Service Station, Norseman Road, Esperance

9 January 1994

Jetty Service Centre, Cnr Brazier Street and The Esplanade, Esperance

16 January 1994

Ampol Norseman Roadhouse, Lot 139 Norseman Road, Esperance

23 January 1994

BP Esplanade, 56 The Esplanade, Esperance

30 January 1994

Pink Lake Road Service Station, 72 Pink Lake Road, Esperance

6 February 1994

Shell Service Station, Cnr Andrew and Windich Streets, Esperance

Shops in Zone No. 16—Albany Zone

Weekday Night Roster

Monday to Friday—6p.m. to 10p.m.

6-10 December 1993

Chesters Ampol Service Station, Cnr Middleton Road and Aberdeen Street, Albany

13-17 December 1993

Ampol Roundabout, Cnr Albany Highway and Mawson Road, Albany

20-24 December 1993

Johnny Langers Shoppers Service Centre, Lockyer Avenue, Albany

27-31 December 1993

Albany Fuel Service, 225 Albany Highway, Albany

3-7 January 1994

Caltex Central Service Station, 271 York Street, Albany

10-14 January 1994

Wylies Caltex Service Station, 204 North Road, Albany

17-21 January 1994

BP Allway Motors, 35 Albany Highway, Albany

24-28 January 1994

Shell Middleton Beach, 27 Golf Links Road, Albany

31 January-4 February 1994

King Sound Service Centre, Albany Highway, Albany

Shops in Zone No. 16—Albany Zone

Weekend Roster

Saturday—6p.m. to 10p.m.

Sunday—7a.m. to 10p.m.

4-5 December 1993

Caltex Service Station, 124 Albany Highway, Albany
Caltex Palms Service Station, 152 Middleton Road, Albany

11-12 December 1993

Caltex Central Service Station, 271 York Street, Albany
Middleton Road Marine, Cnr Middleton and Campbell Roads, Albany

18-19 December 1993

Shell Middleton Beach, 27 Golf Links Road, Albany
Shell Service Rainbow Coast, 250 Albany Highway, Albany

25-26 December 1993

BP Allway Motors, 35 Albany Highway, Albany
Ampol Roundabout, Cnr Albany Highway and Mawson Road, Albany

1-2 January 1994

King Sound Service Centre, Albany Highway, Albany
Amity Service Station, 3 Festing Street, Albany

8-9 January 1994

Chesters Ampol Service Station, Cnr Middleton Road and Aberdeen Street, Albany
Shell Service Albany, 19 Chester Pass Road, Albany

15-16 January 1994

Ampol Beachway Service Station, 258-260 Middleton Road, Albany
Caltex Service Station, 124 Albany Highway, Albany

22-23 January 1994

Albany Fuel Service, 225 Albany Highway, Albany
Wylies Caltex Service Station, 204 North Road, Albany

29-30 January 1994

Johnny Langers Shoppers Service Centre, Lockyer Avenue, Albany
Shell Middleton Beach, 27 Golf Links Road, Albany

5-6 February 1994

Caltex Central Service Station, 271 York Street, Albany
Caltex Palms Service Station, 152 Middleton Road, Albany

CROWN LAW

CW401

DECLARATIONS AND ATTESTATIONS ACT 1913

It is hereby notified for public information that the Hon Attorney General has approved the appointment of the following persons as Commissioners for Declarations under the Declarations and Attestations Act 1913—

Brian Peter Eckhart of Kelmscott

Ian Malcolm Lang of Newman

Brian James Minett of Bassendean

It is hereby notified for public information that the Hon Attorney General has accepted the resignation of the following persons as Commissioners for Declarations under the Declarations and Attestations Act 1913—

Clive Wilfred Mulvay of Doubleview

John Christian Schroeder of Wilson

W. ROWE, Executive Director,
Courts Development and Management.

FISHERIES

FI401

FISHERIES ACT 1905

PERMIT TO ESTABLISH A PROCESSING ESTABLISHMENT

The public is hereby notified that I have approved the removal of Processing Licence No. 1055 held by Vinci Seafood Exporters Pty Ltd from premises at 2-4 Bannister Road, Fremantle to premises at Lot No. 2033 Mews Road, Fremantle subject to the following conditions—

1. Shall comply with the requirements of the Fisheries Act 1905-1975 and all Regulations, Orders in Councils, and Notices and Ministerial Directions issued thereunder.
2. Shall comply with the requirements of the Health Act 1911 (amended).

3. Shall comply with the requirements of any town planning scheme or interim development order gazetted under the provisions of the Town Planning and Development Act 1928 (amended) or the Metropolitan Region Town Planning Scheme Act 1969 (amended).
4. Shall be registered as an export establishment pursuant to the provisions of the Parliament of the Commonwealth Export Control Act 1982, and Orders made thereunder, more specifically the Prescribed Goods (General) Orders and the Fish Orders, should it be used to process fish for export.
5. Shall not be used for the processing of marron (*Cherax tenuimanus*) unless a licence is held under section 39C of the Fisheries Act 1905-1975.
6. Rock Lobster shall not be processed or received for processing on Christmas Day, New Year's Day and Good Friday.
7. Shall not be used for the processing of (ALL SPECIES ALLOWED).
8. All activities on the premises shall conform to the requirements of the agencies having jurisdiction over the operations, and the Department of Marine and Harbours shall have the authority to instruct Vinci Seafood Exporters to cease operations immediately, should its operation be deemed unacceptable for any reason whatsoever.
9. The use of the building shall comply with the approvals of the Fremantle City Council and shall include an element of tourism associated with the live lobster activities.
10. Cooking shall be restricted to a maximum of—
 - 1 500 kg of product in any one day of 8 hours cooking;
 - maximum quantities of cooking are restricted to 20 days in December; and
 - 15% of the daily input hours of the crayfish season, other than in December, which shall not commence until 7.00 pm on any day.

In accordance with the provisions of section 35K any person aggrieved by this decision may, within fourteen days after publication of this notice, appeal against the decision or order by serving on the Minister for Fisheries a statement, in writing, on the grounds of their appeal.

P. P. ROGERS, Executive Director.

FI402

FISHERIES ACT 1905

PART IIIB—PROCESSING LICENCES

The public is hereby notified that I have approved the removal of Processing Licence No. 1025 held by George A. Greaves from premises at Lot 19 Kent Place, Esperance to premises at Unit 3, Block E2, Market City, Bannister Road, Canning Vale subject to the following conditions—

1. Shall comply with the requirements of the Fisheries Act 1905-1975 and all Regulations, Orders in Councils, and Notices and Ministerial Directions issued thereunder.
2. Shall comply with the requirements of the Health Act 1911 (amended).
3. Shall comply with the requirements of any town planning scheme or interim development order gazetted under the provisions of the Town Planning and Development Act 1928 (amended) or the Metropolitan Region Town Planning Scheme Act 1959 (amended).
4. Shall be registered as an export establishment pursuant to the provisions of the Parliament of the Commonwealth Export Control Act 1982, and Orders made thereunder, more specifically the Prescribed Goods (General) Orders and the Fish Orders, should it be used to process fish for export.
5. Shall not be used for the processing of marron (*Cherax tenuimanus*) unless a licence is held under section 39C of the Fisheries Act 1905-1975.
6. The licensee shall lodge with the Department of Fisheries no later than the 15th day of each month, a return of all fish purchased for the preceding month, specifying the name of the fisherman, the boat number or professional fisherman's licence number, anchorage from which the vessel operates, the species and live weight purchased. Where no fish have been purchased a "Nil" return shall be submitted.
7. That all processing other than the processing of southern rock lobster at these premises is suspended whilst the licence remains at this premises.

In accordance with the provisions of section 35K any person aggrieved by this decision may, within fourteen days after publication of this notice, appeal against the decision or order by serving on the Minister for Fisheries a statement in writing on the grounds of their appeal.

P. P. ROGERS, Executive Director.

HEALTH**HE301****HEALTH ACT 1911****FEEES FOR MILK ANALYSIS REPEAL REGULATIONS 1993**

Made by His Excellency the Governor in Executive Council.

Citation

1. These regulations may be cited as the *Fees for Milk Analysis Repeal Regulations 1993*.

Repeal

2. The *Fees for Milk Analysis Regulations* are repealed.

By His Excellency's Command,

D. G. BLIGHT, Clerk of the Council.

HE302**HEALTH ACT 1911****FOOD STANDARDS ADVISORY COMMITTEE - ATTENDANCE FEES
REPEAL REGULATIONS 1993**

Made by His Excellency the Governor in Executive Council.

Citation

1. These regulations may be cited as the *Food Standards Advisory Committee - Attendance Fees Repeal Regulations 1993*.

Repeal

2. The *Food Standards Advisory Committee - Attendance Fees Regulations 1955* are repealed.

By His Excellency's Command,

D. G. BLIGHT, Clerk of the Council.

HE303**HEALTH ACT 1911****PREVENTION OF EPIDEMICS, ENDEMIC OR CONTAGIOUS
DISEASES REPEAL REGULATIONS 1993**

Made by His Excellency the Governor in Executive Council.

Citation

1. These regulations may be cited as the *Prevention of Epidemics, Endemic or Contagious Diseases Repeal Regulations 1993*.

Repeal

2. The *Prevention of Epidemics, Endemic or Contagious Diseases Regulations* are repealed.

By His Excellency's Command,

D. G. BLIGHT, Clerk of the Council.

HE304

HEALTH ACT 1911

PREVENTION OF TUBERCULOSIS REPEAL REGULATIONS 1993

Made by His Excellency the Governor in Executive Council.

Citation

1. These regulations may be cited as the *Prevention of Tuberculosis Repeal Regulations 1993*.

Repeal

2. The *Prevention of Tuberculosis Regulations* are repealed.

By His Excellency's Command,

D. G. BLIGHT, Clerk of the Council.

HE305

HEALTH ACT 1911

REPRESENTATION ON COUNCIL (LAND OUTSIDE MUNICIPALITIES) REPEAL REGULATIONS 1993

Made by His Excellency the Governor in Executive Council.

Citation

1. These regulations may be cited as the *Representation on Council (Land Outside Municipalities) Repeal Regulations 1993*.

Repeal

2. The *Representation on Council (Land Outside Municipalities) Regulations* are repealed.

By His Excellency's Command,

D. G. BLIGHT, Clerk of the Council.

HE306

HEALTH ACT 1911

Shire of Jerramungup

Model By-Laws—Series "A"

Pursuant to the provisions of the Health Act 1911 the Shire of Jerramungup, being a Local Authority within the meaning of the Health Act 1911, having adopted the Model By-Laws described as Series "A" made under the Health Act 1911 and as reprinted pursuant to the Reprinting of Regulations Act 1954 in the *Government Gazette* on 17 July 1963 and as amended from time to time, has resolved and determined that the adopted by-laws shall be amended as follows.

1. The principal by-laws are amended by deleting by-laws 12, 13, 14, 15, 15A and 16 of Part 1 and substituting the following—

12.—Interpretation.

In this by-law and in by-laws 13 to 15 inclusive of this part unless the context requires otherwise—

"building line" has the meaning given to it in and for the purpose of the Local Government Act 1960;

"Principal Environmental Health Officer" means the Principal Environmental Health Officer of the Shire of Jerramungup;

"collection time" means the collection time from time to time notified to the occupier of the premises by the local authority or its contractor;

"kerb line" means the point where the road carriageway adjoins the road verge;

"receptacle" means a polyethylene cart fitted with wheels and a handle and with a lid and of a capacity of 240 or 120 litres supplied by the local authority or its contractor or other type of receptacle specified or approved by the local authority;

13.—Refuse Receptacles and Collection.

- (1) The occupier of every premises in the district shall—
 - (a) subject to paragraph (c) hereof, cause all refuse to be deposited in a receptacle;
 - (b) at all times keep the lid of the receptacle closed except when depositing refuse in or cleaning the receptacle;
 - (c) not deposit or permit to be deposited in a receptacle—
 - i. more than 70 kg of refuse at any one time;
 - ii. any material being or consisting of—
 - (A) hot or burning ashes;
 - (B) oil;
 - (C) liquid;
 - (D) paint;
 - (E) solvent;
 - (F) bricks, concrete, earth or other like substances;
 - iii. heavy material;
 - iv. an object which is greater in length, width or breadth than the corresponding dimensions of the receptacle or which will not allow the lid of the receptacle to be tightly closed;
 - v. refuse which is or is likely to become offensive or a nuisance or to give off an offensive or noxious odour or to attract flies or cause fly breeding unless it is first wrapped in absorbent or impervious material or placed in a sealed impervious container;
 - (d) except for collection keep the receptacle on the premises located behind the building line, or other location approved by the Principal Environmental Health Officer;
 - (e) Collection of Receptacle—
 - i. prior to the collection time, place the receptacle between the kerb line and the premises 1 to 4 metres from the kerb line and such that it does not obstruct any footpath, cycleway or other carriageway. The receptacle may otherwise be placed at a position specifically approved by the Principal Environmental Health Officer, and
 - ii. after the contents of the receptacle have been removed, return the receptacle to its place of storage;
 - (f) at all times keep the receptacle clean and whenever directed by the Principal Environmental Health Officer to do so place and keep in the receptacle a deodorant material approved by the Principal Environmental Health Officer;
 - (g) notify the local authority within seven days after the event if the receptacle is lost, stolen, damaged or become defective.
- (2) Any employee of Council or its contractor collecting refuse shall return receptacles to a location as close as possible to that where they were located immediately before being emptied but not so as to obstruct any footpath, cycleway, driveway, service road or other carriageway.
- (3) In the case of the residential premises consisting of more than three dwellings, units or flats or premises used for commercial or industrial purposes the local authority may require the use of a receptacle or receptacles other than the polyethylene cart fitted with wheels and a handle and the occupier of those premises shall comply with and observe the directions given by the local authority.
- (4) The occupier of every premises in the district who is required under sub-bylaw (3) of this by-law to use a receptacle other than a polyethylene cart fitted with wheels and a handle shall—
 - (a) cause all refuse to be deposited in a receptacle in a manner which is compatible with the type of receptacle used;

- (b) take all reasonable steps to prevent fly breeding in and the emission of offensive or noxious odour from the receptacle;
 - (c) cause the receptacle to be located on the premises in a position where—
 - i. it is screened so as not to be visible from a street but be readily accessible for the purpose of collection of the contents thereof;
 - ii. it does not obstruct any footpath, cycleway, driveway, service road, or other carriageway on those premises;
 - iii. it does not cause a nuisance to the occupiers of the adjoining premises;
 - (d) at all times keep the receptacle clean and whenever directed by the Principal Environmental Health Officer to do so, place and keep in a receptacle a deodorant material approved by the Principal Environmental Health Officer;
 - (e) where the premises are used for the manufacture, preparation or sale of foods or any putrescible refuse emanates from the premises cause the receptacle to be cleaned with a suitable detergent and treated with a disinfectant at least once per week;
- (5) The Principal Environmental Health Officer may direct that refuse of the type referred to in paragraph (e) of sub-by-law (4) hereof or which emanates from premises referred to in that paragraph be collected and removed more often than once per week.
- (6) Where refuse emanating from premises is of a nature that the Principal Environmental Health Officer considers it requires to be treated before being placed in a receptacle he may give directions as to the manner in which it is to be so treated and the occupier of those premises shall comply with those directions.

14.—Receptacle Ownership.

A receptacle supplied by the local authority or its contractor remains the property of the local authority or its contractor, as the case may be.

15.—Removal and Disposal of Refuse.

- (1) A person shall not unless he is authorised by the local authority to do so remove any house or trade refuse or other rubbish from any premises in the prescribed area.
- (2) Where Council provides approval pursuant to By-law 15 (1) hereof, such rubbish or refuse shall be disposed of at a refuse disposal site approved by the Executive Director of Public Health pursuant to the provisions of the Health Act 1911.

16.—Prescribed Area—Section 112A.

The area described in the schedule hereto is prescribed as the area within which the provisions of Section 112A of the Act shall operate and have effect.

Schedule.

The Townsite of Jerramungup

2. By-Law 18 of Part 1 of the principal by-laws is amended by deleting "cart" in the by-law heading and in line 2 and substituting " collection vehicle ".

Passed by Resolution at a meeting of the Jerramungup Shire Council held on 19 May 1993.

The Common Seal of the Shire of Jerramungup was hereunto affixed on 11th June 1993, in the presence of—

G. L. HOUSTON, President.
F. J. PECZKA, Shire Clerk.

Confirmed—

P. PSAILA-SAVONA, delegate of Executive Director,
Public Health.

Approved by His Excellency the Governor in Executive Council on this 23rd day of November 1993.

D. G. BLIGHT, Clerk of the Council.

HE307

HEALTH ACT 1911

MODEL BY-LAWS - SERIES "B" REPEAL BY-LAWS 1993

Made by His Excellency the Governor in Executive Council.

Citation

1. These by-laws may be cited as the *Model By-laws - Series "B" Repeal By-laws 1993*.

Repeal

2. The Model By-laws known as *Series "B"* are repealed.

By His Excellency's Command,

D. G. BLIGHT, Clerk of the Council.

HE308

HEALTH ACT 1911

MODEL BY-LAWS SERIES "C" REPEAL BY-LAWS 1993

Made by His Excellency the Governor in Executive Council.

Citation

1. These by-laws may be cited as the *Model By-laws Series "C" Repeal By-laws 1993*.

Repeal

2. The Model By-laws known as *Series "C"* are repealed.

By His Excellency's Command,

D. G. BLIGHT, Clerk of the Council.

HE309

HEALTH ACT 1911

MODEL BY-LAWS — PREVENTING HARBOURAGE OF AND
SECURING DESTRUCTION OF RODENTS REPEAL BY-LAWS 1993

Made by His Excellency the Governor in Executive Council.

Citation

1. These by-laws may be cited as the *Model By-laws — Preventing harbourage of and securing destruction of Rodents Repeal By-laws 1993*.

Repeal

2. The Model By-laws known as *Preventing harbourage of and securing destruction of Rodents* are repealed.

By His Excellency's Command,

D. G. BLIGHT, Clerk of the Council.

HE309A**HEALTH ACT 1911***Town of Mosman Park*

Whereas under the provisions of the Health Act 1911, a local authority may make by-laws and may amend, repeal or alter any by-laws so made: Now therefore, the Council of the Municipality of Town of Mosman Park, being a local authority within the meaning of the Health Act 1911, having made Health By-Laws—Eating Houses as published in the *Government Gazette* on 29 April 1949, and amended from time to time, doth hereby resolve that the by-laws shall be amended as follows:

By deleting the Third Schedule and inserting in lieu thereof the following:

THIRD SCHEDULE**EATING HOUSE SCALE OF FEES**

The fee payable for annual registration of an eating house shall be:

1994/95	\$90.00
1995/96	\$180.00
1996/97 and onwards	\$270.00

The fee payable for issue of an annual licence to a proprietor shall be:

1994/95	\$10.00
1995/96	\$20.00
1996/97 and onwards	\$30.00

Passed by resolution of the Council of the Town of Mosman Park at the Ordinary meeting held August 24, 1993.

The common seal of the Town of Mosman Park was affixed hereto in the presence of—

B. H. MOORE, Mayor.
T. J. HARKEN, Town Clerk.

Confirmed—

P. PSAILA-SAVONA, delegate of Executive Director,
Public Health.

Approved by His Excellency the Governor in Executive Council on this 23rd day of November 1993.

D. G. BLIGHT, Clerk of the Council.

HE310**HEALTH ACT 1911****DEPARTMENT OF PUBLIC HEALTH REPEAL BY-LAWS 1993**

Made by His Excellency the Governor in Executive Council.

Citation

1. These by-laws may be cited as the *Department of Public Health Repeal By-laws 1993*.

Repeal

2. The *Department of Public Health By-laws* are repealed.

By His Excellency's Command,

D. G. BLIGHT, Clerk of the Council.

HE401

HEALTH ACT 1911

City of Gosnells

Kelvin Road Refuse Site—Scale of Charges

Whereas under the provisions of the Health Act 1911, a local authority may make or adopt by-laws and may alter, amend or repeal any by-laws so made or adopted; now, therefore, the City of Gosnells being a local authority within the meaning of the Act and having adopted the model by-laws described as Series 'A' as reprinted pursuant to the Reprinting of Regulations Act 1954, in the *Government Gazette* on 17 July 1963, doth hereby resolve and determine that the said adopted by-laws shall be amended as follows.

Part 1—General Sanitary Provisions: By-law 19 is amended by substituting for sub-by-law (6) as follows—

- “ (6) the driver of a vehicle upon entry onto land set aside by Council for the purpose of depositing refuse or liquid wastes, shall make payment of a fee as follows unless otherwise determined by Council.

General Waste

- | | |
|---|------------|
| (a) Domestic, putrescible or similar trade waste | \$25/tonne |
| (b) Brick rubble, scalpings, clean sand | \$7/tonne |
| (c) Tree lopping, vegetation, garden waste | \$25/tonne |
| (d) Minimum charge per entry to landfill site for categories (a), (b) and (c) above | \$25.00 |

In the event of any of the above materials being mixed, the higher rate will apply.

Where the material being deposited is in the opinion of the City Engineer suitable for use in the operation of the landfill site and is required at the time for such purpose the scheduled fee may be waived.

Cars and Trailers

- | | |
|--|---------|
| (e) Cars, utilities, vans and trailers not exceeding 1.8m x 1.2m x 0.6m or quantities less than 1.0 cu.m | \$3.00 |
| (f) Trailers not exceeding 1.8m x 1.2m but with loads greater than 0.6m high | \$10.00 |
| (g) Trailers not exceeding 2.5m x 1.5m x 0.6m | \$7.00 |
| (h) Trailers not exceeding 2.5m x 1.5m but with loads greater than 0.6m high | \$20.00 |

Vehicle Bodies

- | | |
|---|--------------|
| (i) Car bodies from commercial or industrial undertakings | \$38.00 each |
| (j) Car bodies from residential premises | \$10.00 each |
| (k) Truck bodies | \$60.00 each |

Burial of Waste

- | | |
|---|--|
| (l) Where asbestos waste is required to be buried a minimum charge of \$45.00 shall apply for the first tonne then \$30.00 for each additional tonne | \$45.00
1st tonne
\$30.00
additional
tonne |
| (m) Where waste other than asbestos is required to be buried a minimum charge of \$30.00 shall apply for the first tonne then \$20.00 for each additional tonne | \$30.00
1st tonne
\$20.00
additional
tonne |

Special Charges

- | | |
|--|---|
| (n) (i) Car tyres (unprocessed) will only be accepted in small quantities from residents in the City of Gosnells | Listed fee
for vehicle
plus 100%
surcharge |
| (ii) Commercial deliveries of fully shredded tyres | Listed fee
for vehicle |
| (o) Animal carcasses | Listed fee
for vehicle
plus 100%
surcharge |

(p) Stormwater	\$5.00 per kilolitre of tanker capacity
(q) Other liquids—only accepted if non-hazardous and suitable for unrestricted disposal to landfill	Ruling Health Dept rate for liquid waste
(r) Large consignments and special disposals	Price on application

Weighbridge Breakdown

In the event of the landfill site weighbridge breaking down due to power failure, maintenance or repairs the following fees shall apply for items (a)—(d) inclusive.

- (i) All vehicles carrying non-compacted waste \$10.00 per wheel of truck and/or trailer.
- (ii) All vehicles carrying compacted waste \$15.00 per wheel of truck and/or trailer.
- (iii) Burial surcharge to be 50% of total from above rates.

These by-laws will come into force with the installation of the proposed weighbridge (anticipated date 1 November 1993).

Passed by resolution at a meeting of the Gosnells City Council held on 28 September 1993.

The Common Seal of the City of Gosnells was hereunto affixed in the presence of—

O. SEARLE, Mayor.
G. WHITELEY, Town Clerk.

Confirmed—

P. PSAILA-SAVONA, delegate of Executive Director,
Public Health.

Approved by His Excellency the Governor in Executive Council on this 23rd day of November 1993.

D. G. BLIGHT, Clerk of the Council.

HE402**MENTAL HEALTH ACT 1962**

Perth, 23 November 1993.

408/93.

Notice is given that under section 9 of the Mental Health Act 1962, His Excellency the Governor has appointed Dr Jeremy O'Dea, a psychiatrist, to be the deputy superintendent of Graylands Hospital, Brockway Road, Mt Claremont.

PETER FOSS, Minister for Health; The Arts; Fair Trading.

HE403**HOSPITALS ACT 1927**

Health Department of WA,
Perth, 23 November 1993.

YG 1.9 ExCo No. 1991.

His Excellency the Governor in Executive Council has appointed under the provisions of the Hospitals Act 1927, the persons listed below as members of the Yalgoo Nursing Post Board.

Name; Period of Appointment.

- Ms J. A. Duke; period ending 30 September 1994.
- Mr M. G. Martin; period ending 30 September 1994.
- Ms A. J. Jackson; period ending 30 September 1995.
- Ms A. L. Kitching; period ending 30 September 1995.
- Mr D. E. Anderson; period ending 30 September 1996.
- Ms R. L. Anderson; period ending 30 September 1996.
- Ms R. L. Heath; period ending 30 September 1996.

PETER J. BRENNAN, Commissioner of Health.

HE405**HEALTH LEGISLATION ADMINISTRATION ACT 1984**

8156/92.

I, Peter Gilbert Foss, being the Minister administering the Health Legislation Administration Act 1984, acting in exercise of powers conferred by section 7 of that Act, do hereby designate Dr Kevin Buckett as a public health official for the purposes of the Health Act 1911.

PETER FOSS, Minister for Health; The Arts; Fair Trading.

HE406**NURSES ACT 1992**

Nurses Board of Western Australia

Health Department of WA,
Perth, 22 November 1993.

1366/93.

I, Peter Gilbert Foss, being the Minister administering the Nurses Act 1992, appoint in accordance with the provisions of section 6 (1) of that Act the following person as a member of the Nurses Board of Western Australia for the period ending 28 October 1996, in place of Ms G. E. Roach resigned:

Section	Member
6 (1) (e)	Mrs Sylvia Nelson

PETER FOSS, Minister for Health; The Arts; Fair Trading.

HE407**HOSPITALS ACT 1927**

Health Department of WA,
Perth, 23 November 1993.

BK 1.9 Ex Co No. 1990.

His Excellency the Governor in Executive Council has appointed, under the provisions of the Hospitals Act 1927, the persons listed below as members of the Kukerin District Hospital Board.

Name; Period of Appointment.

Mr D. Davidson; period ending 30 September 1994.
Mr K. Gray; period ending 30 September 1994.
Mr A. Adams; period ending 30 September 1994.
Mr G. Smith; period ending 30 September 1995.
Mr H. Joyce; period ending 30 September 1995.
Mrs V. Joyce; period ending 30 September 1995.
Mr R. Lukins; period ending 30 September 1996.
Mr A. Mycock; period ending 30 September 1996.
Mrs K. Davidson; period ending 30 September 1996.

PETER J. BRENNAN, Commissioner of Health.

HE408**QUEEN ELIZABETH II MEDICAL CENTRE ACT 1966**

Health Department of WA,
Perth, 23 November 1993.

QE 1.9.6 Ex Co No. 1994.

His Excellency the Governor in Executive Council has appointed, in accordance with the provisions of section 7 (3) (b) of the Queen Elizabeth II Medical Centre Act 1966, Dr P. Brennan as a member of the Queen Elizabeth II Medical Centre Trust, to replace Mr P. Howe who has resigned.

PETER J. BRENNAN, Commissioner of Health.

HERITAGE COUNCIL

HR401

HERITAGE OF WESTERN AUSTRALIA ACT 1990

NOTICE OF INTENTION TO ENTER PLACES IN THE REGISTER OF HERITAGE PLACES

The Minister for Heritage, Richard Lewis JP, MLA, has directed that the place described in Schedule 1 be entered in the Register of Heritage Places on a permanent basis pursuant to section 47 (1) of the Heritage of Western Australia Act 1990.

Schedule 1

Place	Location	Land Description
Swan Barracks	Francis Street, Perth	Perth Town Lot Y60, comprised in C/T 1224/378

The Minister for Heritage, Richard Lewis JP, MLA, has directed that the place described in Schedule 2 be entered in the Register of Heritage Places as an interim registration pursuant to section 47 (1) of the Heritage of Western Australia Act 1990.

In accordance with the requirements of section 49 (1) of that Act, the Heritage Council of Western Australia hereby gives notice that it is proposed that the place be entered in the Register on a permanent basis.

Submissions on the proposed entry on a permanent basis are invited from interested persons.

Submissions must be in writing and should be forwarded to the following address—

The Director
Office of the Heritage Council
292 Hay Street
East Perth WA 6004

Submissions concerning the entries of the place listed in Schedule 2 must be lodged by January 12th, 1994.

Schedule 2

Place	Location	Land Description
Spencer's Cottage	Spencer's Flats, Serpentine	Cockburn Sound Location 79, comprised in C/T 841/59
Adelaide Steamships Building	10-12 Mouatt Street, Fremantle	Fremantle Town Lot 41 and portion of Fremantle Town Lot 42, comprised in C/T 1521/927

Dated this 26th day of November 1993.

IAN BAXTER, Director,
Office of the Heritage Council.

LAND ADMINISTRATION

LA101

CORRECTION

Shire of Woodanilling
(ROAD CLOSURE)

Department of Land Administration,
Midland, 11 November, 1993.

DOLA File Ref: 1477/1976

On page 4111 of the *Government Gazette* dated 25 October, 1985 after subheading W1244 read—
"Plus Widenings"

in lieu of—

"Plus Widening"

A. A. SKINNER, Executive Director,
Department of Land Administration.

LA201

LAND ACT 1933
ORDERS IN COUNCIL
(Vesting of Reserves)

By the direction of His Excellency the Governor under Section 33(2), the following reserves have been vested.

DOLA File: 1630/993.

Reserve No. 42843 (Pingelly Lot 871) vested in the Shire of Pingelly for the designated purpose of "Drainage".

DOLA File: 3670/989.

Reserve No. 27764 (Karragullen Lots 7 and 8) vested in the City of Armadale for the designated purpose of "Hall Site" with power, subject to the approval in writing of the Minister for Lands to each and every lease or assignment of lease being first obtained, to lease the whole or any portion thereof for any term not exceeding twenty one (21) years from the date of the lease.

DOLA File: 1104/983.

Reserve No. 38536 (Kellerberrin Lot 418) vested in The Agriculture Protection Board of Western Australia for the designated purpose of "Depot Site".

Local Authority—Shire of Kellerberrin.

DOLA File: 1508/993.

Reserve No. 42921 (Murray Location 1909) vested in the City of Mandurah for the designated purpose of "Recreation and Parking".

DOLA File: 1991/965.

Reserve No. 42920 (Murray Location 1908) vested in the City of Mandurah for the designated purpose of "Recreation".

DOLA File: 1547/913.

Reserve No. 15105 (Lake Grace Lot 65) vested in the Minister for Education] for the designated purpose of "School Site" with power, to lease the whole or any portion thereof for any term.

Local Authority—Shire of Lake Grace.

DOLA File: 997/935.

Reserve No. 21388 (Avon Location 29092) vested in the Shire of Goomalling for the designated purpose of "Gravel".

DOLA File: 1944/977.

Reserve No. 35776 (Karratha Lot 1991) vested in the Shire of Roebourne for the designated purpose of "Recreation" with power, subject to the approval in writing of the Minister for Lands to each and every lease or assignment of lease being first obtained, to lease the whole or any portion thereof for any term not exceeding twenty one (21) years from the date of the lease.

DOLA File: 1595/993.

Reserve No. 42929 (Gingin Lot 148) vested in the Shire of Gingin for the designated purpose of "Bush Fire Brigade Station".

DOLA File: 1367/927.

Reserve No. 19505 (Newdegate Lots 51 and 109) vested in the Minister for Education for the designated purpose of "Schoolsite" with power, to lease the whole or any portion thereof for any term.

Local Authority—Shire of Lake Grace.

DOLA File: 5905/914.

Reserve No. 21300 (Albany Lots 1413 and 1421) vested in the Town of Albany for the designated purpose of "Recreation" with power, subject to the approval in writing of the Minister for Lands to each and every lease or assignment of lease being first obtained, to lease the whole or any portion thereof for any term not exceeding twenty one (21) years from the date of the lease.

DOLA File: 2806/961.

Reserve No. 28917 (Ninghan Location 4167) vested in the Shire of Mount Marshall for the designated purpose of "Recreation".

DOLA File: 2094/990.

Reserve No. 41675 (Port Hedland Lots 3083 and 5299 to 5302 inclusive) vested in the Town of Port Hedland for the designated purpose of "Recreation" with power, subject to the approval in writing of the Minister for Lands to each and every lease or assignment of lease being first obtained, to lease the whole or any portion thereof for any term not exceeding thirty (30) years from the date of the lease.

DOLA File: 2828/990.

Reserve No. 42934 (Kaluwiri Location 93) vested in the Australian and Overseas Telecommunications Corporation Limited for the designated purpose of "Repeater Station Site".

Local Authority—Shire of Leonora.

DOLA File: 3438/971.

Reserve No. 32734 (Swan Locations 8850 and 9205) vested in the Water Authority of Western Australia for the designated purpose of "Water Supply and Telecommunications Facility" with power, subject to the approval in writing of the Minister for Lands to each and every lease or assignment of lease being first obtained, to lease the whole or any portion thereof for any term not exceeding twenty one (21) years from the date of the lease.

Local Authority—City of Wanneroo.

DOLA File: 425/937.

Reserve No. 1020 (Victoria Location 11974) vested in the Water Authority of Western Australia for the designated purpose of "Water".

Local Authority—Shire of Irwin.

DOLA File: 668/893.

Reserve No. 2275 (Avon Location 22446) vested in the Shire of Quairading for the designated purpose of "Landscape Protection and Water".

DOLA File: 2818/991.

Reserve No. 42930 (Luman Location 80) vested in the Australian and Overseas Telecommunications Corporation Limited for the designated purpose of "Repeater Station Site".

Local Authority—Shire of Halls Creek.

DOLA File: 2397/992.

Reserve No. 42746 (Swan Location 11842) vested in the City of Wanneroo for the designated purpose of "Public Recreation".

DOLA File: 2403/992.

Reserve No. 42747 (Swan Location 11844) vested in the City of Wanneroo for the designated purpose of "Drainage".

DOLA File: 2396/992.

Reserve No. 42735 (Swan Location 11880) vested in the City of Wanneroo for the designated purpose of "Public Recreation".

DOLA File: 2039/993.

Reserve No. 42927 (Mount Magnet Lot 543) vested in the Shire of Mount Magnet for the designated purpose of "Depot Site".

DOLA File: 854/927.

Reserve No. 19607 (Avon Location 25176) vested in the Shire of Nungarin for the designated purpose of "Quarry (Gravel)".

DOLA File: 824/989.

Reserve No. 42913 (Murray Location 1917) vested in the City of Mandurah for the designated purpose of "Public Recreation".

DOLA File: 2182/986.

Reserve No. 39950 (Wellington Locations 5518, 5564, 5599 and 5648) vested in the Shire of Harvey for the designated purpose of "Public Recreation".

DOLA File: 1559/993.

Reserve No. 42910 (Canning Location 3855) vested in the City of Armadale for the designated purpose of "Public Utilities Services" subject to access being available to the Service Authorities at all times.

DOLA File: 1728/993.

Reserve No. 42919 (Bridgetown Lot 911) vested in the Shire of Bridgetown-Greenbushes for the designated purpose of "Pedestrian Accessway and Public Utilities Services".

DOLA File: 11070/912.

Reserve No. 14402 (Plantagenet Location 3944) vested in the Shire of Tambellup for the designated purpose of "Landscape Protection".

DOLA File: 2654/992.

Reserve No. 42923 (Northampton Lot 141) vested in the Shire of Northampton for the designated purpose of "Park".

DOLA File: 3565/990.

Reserve No. 42922 (Swan Location 11889) vested in the Minister for Western Australian Government Railways for "Railway Purposes".

Local Authority—City of Wanneroo.

DOLA File: 1102/991.

Reserve No. 41742 (Cockburn Sound Location 2986) vested in Mandurah Lotteries House Inc for "Community Purposes—Lotteries House" with power, subject to the approval in writing of the Minister for Lands to each and every lease or assignment of lease being first obtained, to lease the whole or any portion thereof for any term not exceeding twenty one (21) years from the date of the lease.

Local Authority—City of Mandurah.

DOLA File: 2340/993.

Reserve No. 42940 (Bunbury Lot 755) vested in the City of Bunbury for the designated purpose of "Parking" with power, subject to the approval in writing of the Minister for Lands to each and every lease or assignment of lease being first obtained, to lease the whole or any portion thereof for any term not exceeding twenty one (21) years from the date of the lease.

DOLA File: 1826/937.

Reserve No. 21902 (Bunbury Lot 754) vested in the City of Bunbury for the designated purpose of "Playground".

DOLA File: 2094/990.

Reserve No. 41675 (Port Hedland Lots 3083 and 5299 to 5302 inclusive) vested in the Town of Port Hedland for the designated purpose of "Recreation" with power, subject to the approval in writing of the Minister for Lands to each and every lease or assignment of lease being first obtained, to lease the whole or any portion thereof for any term not exceeding thirty (30) years from the date of the lease.

DOLA File: 3976/911.

Reserve No. 13374 (North Fremantle Lot 438) vested in the Water Authority of Western Australia for the designated purpose of "Water Supply".

Local Authority—City of Fremantle.

DOLA File: 1952/993.

Reserve No. 42889 (Perth Lot 1050) vested in the Minister for Education for the designated purpose of "Technical School Site".

Local Authority—City of Perth.

DOLA File: 1951/993.

Reserve No. 42890 (Perth Lot 1051) vested in the Minister for Education for the designated purpose of "Park and Gardens".

Local Authority—City of Perth.

LYN AULD, Clerk of the Council.

LA202

LAND ACT 1933 ORDERS IN COUNCIL (Revocation of Vestings)

By the direction of His Excellency the Governor under Section 34B(1), the following Orders in Council and associated Vesting Orders are revoked.

DOLA File: 1630/993.

Order in Council gazetted on 17 September 1993 vesting Reserve No. 42843 (Pingelly Lot 277) in the Shire of Pingelly for the designated purpose of "Drainage".

DOLA File: 3670/989.

Order in Council gazetted on 10 September 1965 vesting Reserve No. 27764 (Karragullen Lots 7 and 8) in the Shire of Armadale-Kelmscott for the designated purpose of "Hall Site".

DOLA File: 2096/969.

Order in Council gazetted on 20 February 1970 vesting Reserve No. 30247 in the Minister for Works for the designated purpose of "Water Supply".

Local Authority—Shire of Esperance.

DOLA File: 3909/930.

Order in Council gazetted on 14 November 1930 vesting Reserve No. 20563 (Darkan Lot 27) in the West Arthur Road Board for "Road Board Purposes".

DOLA File: 1944/977.

Order in Council gazetted on 22 December 1978 vesting Reserve No. 35776 in the Shire of Roebourne for "Equestrian Purposes".

DOLA File: 5905/914.

Order in Council gazetted on 2 April 1993 vesting Reserve No. 21300 (Albany Lot 1413) in the Town of Albany for the designated purpose of "Recreation".

DOLA File: 2094/990.

Order in Council gazetted on 12 April 1991 vesting Reserve No. 41675 (Port Hedland Lots 3083 and 5299 to 5302 inclusive) in the Town of Port Hedland for the designated purpose of "Recreation".

DOLA File: 3438/971.

Order in Council gazetted on 26 July 1974 vesting Reserve No. 32734 in the Metropolitan Water Supply, Sewerage and Drainage Board for the designated purpose of "Water Supply".

Local Authority—City of Wanneroo.

DOLA File: 425/937.

Order in Council gazetted on 6 October 1967 vesting Reserve No. 1020 in the Minister for Water Supply, Sewerage and Drainage for the designated purpose of "Water".

Local Authority—Shire of Irwin.

DOLA File: 1787/976.

Order in Council gazetted on 3 September 1976 vesting Reserve No. 34212 in the Shire of Boulder for the designated purpose of "Recreation".

DOLA File: 3976/911.

Order in Council gazetted on 23 April 1920 vesting Reserve No. 13374 in the Honourable the Minister for Water Supply, Sewerage and Drainage for the designated purpose of "Water Supply".

Local Authority—City of Fremantle.

DOLA File: 2182/986.

Order in Council gazetted on 26 April 1991 vesting Reserve No. 39950 (Wellington Locations 5518, 5564 and 5599) in the Shire of Harvey for the designated purpose of "Public Recreation".

DOLA File: 6756/921.

Order in Council gazetted on 27 October 1961 vesting Reserve No. 25855 (Grass Patch Lots 43, 44 and 45) in the Shire of Esperance for the designated purpose of "Agricultural Hallsite".

DOLA File: 1826/937.

Order in Council gazetted on 20 May 1988 vesting Reserve No. 21902 (Bunbury Lot 389) in the City of Bunbury for the designated purpose of "Childrens Playground and Carpark".

D. G. BLIGHT, Clerk of the Council.

LA401

LOCAL GOVERNMENT ACT 1960 DECLARATION OF CLOSURE OF STREETS Made by the Minister for Lands Under Section 288A

At the request of the local government nominated, the streets described in the Schedule are now declared to be closed.

Schedule

1. City of Armadale (DOLA File 1545/993; Closure No. A506).
 - (a) All that portion of San Jacinta Road (Road No. 1058) marked road widening 90m² on Office of Titles Diagram 78693.
 - (b) All that portion of San Jacinta Road (Road No. 1058) now comprised in Jandakot AA Lot 750 as shown on Office of Titles Diagram 84617.Public Plan: BG34(10) 4.1.
2. City of Bayswater (DOLA File 2833/992; Closure No. B1334). All that portion of Flinders Street (Road No. 17936) plus widenings between Collier Road and Raymond Avenue. Public Plan: BG34(2) 17.30
3. City of Canning (DOLA File No. 1627/993; Closure No. C1267). All that portion of Hill View Terrace (Road No. 130) between Farnham Street and Manning Road (Road No. 7836).
Public Plan: BG34 (2) 16.18.
4. City of Stirling (DOLA File 999/991; Closure No. S452). All that portion of Lefroy Street as delineated and bordered blue on Department of Land Administration Diagram 91251.
Public Plan: BG34 (2) 7.33.
5. City of Wanneroo (DOLA File No. 1634/993; Closure No. W1340). All that portion of Parkwood Avenue as delineated and bordered blue on DOLA Crown Survey Diagram 91332.
Public Plan: BG35(2) 09.04.
6. Shire of Kondinin (DOLA File 1205/992; Closure No. K1081). The whole of Collett Street (Road No. 6321) and Brunton Street plus part of Stafford Street now comprised in Reserve 22906 as shown on Reserve Diagram 1122.
Public Plan: Kondinin Townsite.

A. A. SKINNER, Chief Executive,
Department of Land Administration.

LA402

**LOCAL GOVERNMENT ACT 1960
DECLARATION OF PUBLIC STREETS
ORDERS OF THE MINISTER FOR LANDS**

Made under Section 288.

At the request of the local government nominated, the portion of land specified in the Schedule is now declared to be absolutely dedicated as a public street.

Schedule

1. City of Kalgoorlie-Boulder (DOLA File 8795/04 V2). Road No. 18623 (McCleery Street). The whole of McCleery Street as delineated and coloured mid-brown on Department of Land Administration Diagram 91340.
Public Plan: CF37(2) 28.35 & 28.36.
2. City of Stirling (DOLA File 1832/993). Road No. 18624. The whole of the Right of Way as shown coloured brown on Office of Titles Diagram 19863.
Public Plan: BG34(2) 15.30 and 15.31.
3. Shire of Dundas (DOLA File 1554/979). Road No. 18625 (Coolgardie-Esperance Highway). All that portion of Coolgardie-Esperance Highway as delineated and coloured mid brown on Department of Land Administration Plans 17526-17529.
Public Plan: 350/80, 371/80 and Norseman Townsite Sheet 6.
4. Shire of Toodyay (DOLA File 726/1993). Road No. 18622 (Harcourt Street). A strip of land commencing from the eastern side of Road No. 15219 and extending northeasterly to terminate at the northernmost portion of the south western boundary of Lot 200 the subject of Office of Titles Plan 12068.
Public Plan: BH35 (2) 8.30 and 8.31.

A. A. SKINNER, Chief Executive,
Department of Land Administration.

LA403

**CONSERVATION AND LAND MANAGEMENT ACT 1984
RESERVATION OF STATE FOREST ORDER**

CALM File: 011651F3001.

DOLA File: 2443/928V3 and 5194/912.

Made by His Excellency the Governor under Section 8.

It is directed that the area described in the schedule be dedicated as an addition to State Forest No. 29.

Schedule

Nelson Location 11793 as depicted on Land Administration Diagram Bridgetown 875 containing an area of 4 047 square metres.

D. G. BLIGHT, Clerk of the Council.

LA404

**CONSERVATION AND LAND MANAGEMENT ACT 1984
RESERVATION OF STATE FOREST ORDER**

CALM File: 010663F2709.

DOLA File: 717/929.

Made by His Excellency the Governor under Section 8.

It is directed that the area described in the schedule be dedicated as an addition to State Forest No. 34.

Schedule

Nelson Location 13450 (formerly Nelson Location 1369) containing an area of 80.9371 hectares.

Public Plan: Wilgarup NW (25).

D. G. BLIGHT, Clerk of the Council.

LA701

LAND ACT 1933
RESERVATION NOTICES

Made by His Excellency the Governor under Section 29.

The Crown Lands described below have been set apart as public reserves.

DOLA File: 1508/993.

Reserve No. 42921 comprising Murray Location 1909 with an area of 6893 square metres on Land Administration Diagram 91209 for the designated purpose of "Recreation and Parking".

Public Plan: BG32 (2) 5.40. Leighton Road.

Local Authority—City of Mandurah.

DOLA File: 1991/965.

Reserve No. 42920 comprising Murray Location 1908 with an area of 1.7978 hectares on Land Administration Diagram 91209 for the designated purpose of "Recreation".

Public Plan: BG32 (2) 5.40. Leighton Road.

Local Authority—City of Mandurah.

DOLA File: 4636/989.

Reserve No. 42917 comprising Bruce Rock Lots 447 and 448 with an area of 2025 square metres on Land Administration Plan 14223 for the designated purpose of "Use and Requirements of the Shire of Bruce Rock".

Public Plan: Bruce Rock Townsite. Strange Street.

DOLA File: 1618/993.

Reserve No. 42860 comprising Carnamah Lots 51, 53, 118, 119, 120, 121, 123, 124, 125, 126, 131, 132, 133, 135, 136, 137, 138 and 139 with an area of 1.8375 hectares on Land Administration Diagram Geraldton 485 and Plan 11234 for the designated purpose of "Use and Requirements of the Shire of Carnamah".

Public Plans: BG40 (2) 13.35 and 13.36. Slater Street and Carnamah-Eneabba Road.

DOLA File: 1595/993.

Reserve No. 42929 comprising Gingin Lot 148 with an area of 1184 square metres on Land Administration Diagram 80828 for the designated purpose of "Bush Fire Brigade Station".

Public Plan: BG36 (2) 15.12. Robinson Street.

Local Authority—Shire of Gingin.

DOLA File: 2828/990.

Reserve No. 42934 comprising Kaluwiri Location 93 (limited to a depth of 15 metres below the natural surface) with an area of 900 square metres on Land Administration Reserve Diagram 1072 for the designated purpose of "Repeater Station Site".

Public Plan: Sir Samuel (250).

Local Authority—Shire of Leonora.

DOLA File: 2818/991.

Reserve No. 42930 comprising Luman Location 80 with an area of 1600 square metres on Land Administration Reserve Diagram 1094 for the designated purpose of "Repeater Station Site".

Public Plan: Dixon Range (250).

Local Authority—Shire of Halls Creek.

DOLA File: 672/979.

Reserve No. 42926 comprising Mingenew Lot 131 with an area of 1014 square metres on Land Administration Diagram 91312 for the designated purpose of "Ambulance Depot".

Public Plan: Mingenew Townsite. Moore and Phillip Streets.

Local Authority—Shire of Mingenew.

DOLA File: 2039/993.

Reserve No. 42927 comprising Mount Magnet Lot 543 with an area of 4.8221 hectares on Land Administration Diagram 88366 for the designated purpose of "Depot Site".

Public Plan: Mount Magnet Townsite. Richardson Street.

Local Authority—Shire of Mount Magnet.

DOLA File: 824/989.

Reserve No. 42913 comprising Murray Location 1917 (formerly portion of each of Murray Locations 5 and 972 and being Lot 93 on Plan 16556) with an area of 5691 square metres for the designated purpose of "Public Recreation".

Section 20A.

Public Plans: BG32 (2) 3.36 and 3.37. Silvertown Crescent.

Local Authority—City of Mandurah.

DOLA File: 1559/993.

Reserve No. 42910 comprising Canning Location 3855 (formerly portion of Canning Location 31 being the land coloured brown and marked Pedestrian Accessway on Plan 10810) with an area of 364 square metres for the designated purpose of "Public Utilities Services".

Public Plan: BG34 (2) 23.02. Jade Street and Opal Way.

Local Authority—City of Armadale.

DOLA File: 1728/993.

Reserve No. 42919 comprising Bridgetown Lot 911 with an area of 604 square metres on Land Administration Plan 18386 for the designated purpose of "Pedestrian Accessway and Public Utilities Services".

Public Plan: BG29 (2) 31.03.

Local Authority—Shire of Bridgetown-Greenbushes.

DOLA File: 2654/992.

Reserve No. 42923 comprising Northampton Lot 141 with an area of 4047 square metres on Land Administration Plan Northampton 6/4 for the designated purpose of "Park".

Public Plans: BE44 (2.5) 13.16 and 13.17. Brook Street.

Local Authority—Shire of Northampton.

DOLA File: 3565/990.

Reserve No. 42922 comprising Swan Location 11889 with an area of 1559 square metres on Land Administration Diagram 91351 for "Railway Purposes".

Public Plan: BG35 (2) 6.10. near Burns Beach Road.

Local Authority—City of Wanneroo.

DOLA File: 2340/993.

Reserve No. 42940 comprising Bunbury Lot 755 with an area of 829 square metres on Land Administration Diagram 91399 for the designated purpose of "Parking".

Public Plan: BG30 (2) 1.32. Wittenoom Street.

Local Authority—City of Bunbury.

DOLA File: 1952/993.

Reserve No. 42889 comprising Perth Lot 1050 with an area of 2.7437 hectares on Land Administration Plan 18303 for the designated purpose of "Technical School Site".

Public Plan: BG34 (2) 14.25. Royal Street.

Local Authority—City of Perth.

DOLA File: 1951/993.

Reserve No. 42890 comprising Perth Lot 1051 with an area of 778 square metres on Land Administration Plan 18303 for the designated purpose of "Park and Gardens".

Public Plan: BG34 (2) 14.25. Royal Street.

Local Authority—City of Perth.

A. A. SKINNER, Chief Executive.

LA801

LAND ACT 1933

AMENDMENT OF CLASS "A" RESERVE

Made by His Excellency the Governor under Section 31(4).

The following Class "A" Reserves have been amended.

DOLA File 420/894V4.

Reserve No. 27068 (Albany Lots 1005, 1006 and 1149) "Recreation and Parklands" to agree with the recalculation of area to 82.0532 hectares accordingly.

Public Plans: BK26 (2) 12.03, 12.04, 13.04 and (10) 3.1. Marine Drive.

Local Authority—Town of Albany.

DOLA File: 981/958.

Reserve No. 24991 (Plantagenet District) "Water and National Park" to comprise Location 6453 as surveyed and shown on Land Administration Plan 8095 and of its area being increased (recalculated) to 297.7778 hectares accordingly.

Public Plan: Two Peoples Bay SW (25). Two Peoples Bay Road.

Local Authority—Shire of Albany.

A. A. SKINNER, Chief Executive.

LA802

LAND ACT 1933
AMENDMENT OF RESERVES

Made by His Excellency the Governor under Section 37.

The following reserves have been amended.

DOLA File: 4836/921V8.

Reserve No. 15587 (Gascoyne District) "Government Requirements" to exclude that portion containing an area of 141.6400 hectares now comprised in the land the subject of Land Administration Miscellaneous Diagram 382 and of its area being reduced to about 35.0430 hectares accordingly.

Public Plans: AN54 (10) 3.2, 3.3 and 4.3. North West Coastal Highway.

Local Authority—Shire of Carnarvon.

DOLA File: 1630/993.

Reserve No. 42843 (at Pingelly) "Drainage" to comprise Lot 871 (formerly Lot 277) and of its area remaining unaltered.

Public Plan: BJ32 (2) 05.01. Realm Street.

Local Authority—Shire of Pingelly.

DOLA File: 2928/895.

Reserve No. 3041 (Esperance District) "Water" to comprise Location 2081 as surveyed and shown bordered red on Land Administration Plan 18432 in lieu of Location 843 and of its area being reduced to 14.9846 hectares accordingly.

Public Plan: Jenabillup (50). Gibson—Dalyup Road.

Local Authority—Shire of Esperance.

DOLA File: 723/979.

Reserve No. 36328 (Canning Locations 3141, 3280 and 3708) "Public Recreation" to exclude that portion containing an area of 485 square metres as surveyed and shown bordered green on Land Administration Diagram 91352 and of its area being reduced to 2.4971 hectares accordingly.

Public Plan: BG34 (2) 22.15. near Maddington Road.

Local Authority—City of Gosnells.

DOLA File: 3288/972 V3.

Reserve No. 34820 (Karratha Lot 73) "Primary School Site" to exclude that portion containing an area of 1441 square metres as delineated and shown bordered green on Land Administration Diagram 91254 and of its area being reduced to 2.3851 hectares accordingly.

Public Plan: BH65 (2) 31.28. Searipple Road.

Local Authority—Shire of Roebourne.

DOLA File: 997/935.

Reserve No. 21388 (Avon District) "Gravel" to comprise Location 29092 as surveyed and shown bordered pink on Land Administration Diagram 91341 and of its area being reduced (recalculated) to 4.8186 hectares accordingly.

Public Plan: Goomalling SW (25). Northam—Pithara Road.

Local Authority—Shire of Goomalling.

DOLA File: 2101/886.

Reserve No. 32955 (Gingin Lots 58, 148 and 149) "Aged Persons Homes" to exclude Lot 148 and of its area being reduced to 6543 square metres accordingly.

Public Plan: BG36 (2) 15.12. Barlee Street.

Local Authority—Shire of Gingin.

DOLA File: 1536/984.

Reserve No. 38913 (at Leonora) "Recreation" to comprise Lot 1328 as surveyed and shown bordered red on Land Administration Diagram 91329 in lieu of Lot 31 and of its area remaining unaltered.

Public Plan: CF43 (2) 19.04. Tower Street.

Local Authority—Shire of Leonora.

DOLA File: 5905/914.

Reserve No. 21300 (Albany Lot 1413) "Recreation" to include Lot 1421 as surveyed and shown bordered pink on Land Administration Diagram 91350 and of its area being increased to 12.5680 hectares accordingly.

Public Plans: BK26 (2) 10.05 and 10.06. Serpentine Road.

Local Authority—Town of Albany.

DOLA File: 425/937.

Reserve No. 1020 (Victoria District) "Water" to comprise Location 11974 as surveyed and shown bordered pink on Land Administration Plan 18437 and of its area being increased (recalculated) to 251.2681 hectares accordingly.

Public Plan: Yardarino NW (25). Allanooka Springs Road.

Local Authority—Shire of Irwin.

DOLA File: 2182/986.

Reserve No. 39950 (Wellington Locations 5518, 5564 and 5599) "Public Recreation" to include Location 5648 (formerly portion of Wellington Location 1 and being Lot 194 on Plan 17521) and of its area being increased to 5.2818 hectares accordingly.

Public Plans: BG30 (2) 6.39 and 6.40. Cathedral Avenue.

Local Authority—Shire of Harvey.

DOLA File: 3773/967.

Reserve No. 29774 (Kalgoorlie Lots R689, R690 and R1343) "Native Housing" to exclude Lots R689 and R690 and of its area being reduced to 1062 square metres accordingly.

Public Plan: CF37 (2) 28.37. Piccadilly Street.

Local Authority—City of Kalgoorlie-Boulder.

DOLA File: 427/934V2.

Reserve No. 22143 (Toodyay Townsite and Avon District) "Public Cemetery" to comprise Lot 277 (portion formerly portion of Avon Location U3 being the land the subject of Diagram 80220) as surveyed and shown bordered pink on Land Administration Diagram 91366 in lieu of Location 27007 and of its area being increased to 2.7141 hectares accordingly.

Public Plans: BH35 (2) 8.30 and 8.31. Telegraph Road.

Local Authority—Shire of Toodyay.

DOLA File: 3062/989.

Reserve No. 15529 (at Bridgetown) "School Site" to comprise Lot 910 as surveyed and shown bordered pink on Land Administration Plan 18386 in lieu of Lots 64, 65, 66 and 67 and of its area being increased to 4.1453 hectares accordingly.

Public Plan: BG29 (2) 31.03. Roe Street.

Local Authority—Shire of Bridgetown—Greenbushes.

DOLA File: 1050/990.

Reserve No. 1517 (Dampier District) "Watering Place" to comprise Location 324 as shown delineated and bordered red on Land Administration Reserve Diagram 1202 and of its area being reduced to about 208 hectares accordingly.

Public Plan: La Grange (250).

Local Authority—Shire of Broome.

DOLA File: 1826/937.

Reserve No. 21902 (at Bunbury) "Childrens Playground and Carpark" to comprise Lot 754 as surveyed and shown bordered pink on Land Administration Diagram 91399 in lieu of Lot 389 and of its area being reduced to 618 square metres accordingly.

Public Plan: BG 30 (2) 1.32. Molloy Street.

Local Authority—City of Bunbury.

A. A. SKINNER, Chief Executive.

LA901

LAND ACT 1933

CHANGE OF PURPOSE OF RESERVES

Made by His Excellency the Governor under Section 37.

The purpose of the following reserves have been changed.

DOLA File: 2096/969.

Reserve No. 30247 (Esperance Lot 660) being changed from "Water Supply" to "Use and Requirements of the Water Authority of Western Australia".

Public Plan: CG29 (2) 16.13. Parsons and Sims Streets.

Local Authority—Shire of Esperance.

DOLA File: 3909/930.

Reserve No. 20563 (Darkan Lot 27) being changed from "Road Board Purposes" to "Use and Requirements of the Shire of West Arthur".

Public Plan: Darkan Townsite. Hillman Street.

DOLA File: 1104/983.

Reserve No. 38536 (Kellerberrin Lot 418) being changed from "Depot Site (Agriculture Protection Board)" to "Depot Site".

Public Plan: Kellerberrin Regional.

Local Authority—Shire of Kellerberrin.

DOLA File: 1944/977.

Reserve No. 35776 (Karratha Lot 1991) being changed from "Equestrian Purposes" to "Recreation".

Public Plan: BH65 (10) 6.6. Corral Road.

Local Authority—Shire of Roebourne.

DOLA File: 1882/978.

Reserve No. 35472 (Herdsman Lake Suburban Lots 443, 456 and 488) being changed from "Government Requirements" to "Road Purposes".

Public Plans: BG34 (2) 09.27 and 09.28. Empire Avenue.

Local Authority—City of Stirling.

DOLA File: 2806/961.

Reserve No. 28917 (Ninghan Location 4167) being changed from "Public Recreation (Golf Course)" to "Recreation".

Public Plan: Beacon (50). Beacon Rock Road.

Local Authority—Shire of Mount Marshall.

DOLA File: 3438/971.

Reserve No. 32734 (Swan Locations 8850 and 9205) being changed from "Water Supply" to "Water Supply and Telecommunications Facility".

Public Plan: BG34 (2) 08.40. Hepburn Avenue.

Local Authority—City of Wanneroo.

DOLA File: 668/893.

Reserve No. 2275 (Avon Location 22446) being changed from "Water and Conservation of Flora and Fauna" to "Landscape Protection and Water".

Public Plan: Balkuling NE (25). Belmunging Road.

Local Authority—Shire of Quairading.

DOLA File: 11070/912.

Reserve No. 14402 (Plantagenet Location 3944) being changed from "Camping" to "Landscape Protection".

Public Plan: Toolbrunup SW (25). Hassell Road.

Local Authority—Shire of Tambellup.

DOLA File: 1102/991.

Reserve No. 41742 (Cockburn Sound Location 2986) being changed from "Government Requirements" to "Community Purposes—Lotteries House".

Public Plans: BG32 (2) 07.39 and 07.40. Pinjarra Road.

Local Authority—City of Mandurah.

DOLA File: 1826/937.

Reserve No. 21902 (Bunbury Lot 754) being changed from "Childrens Playground and Carpark" to "Playground".

Public Plan: BG 30 (2) 1.32. Molloy Street.

Local Authority—City of Bunbury.

A. A. SKINNER, Chief Executive.

LB201

LAND ACT 1933

CANCELLATION OF RESERVES

Made by His Excellency the Governor under Section 37.

The following reserves have been cancelled.

DOLA File: 2436/986V2.

Reserve No. 40351 (Canning Location 3547) "High School Site".

Public Plan: BG34 (2) 21.12. off Homestead Road.

Local Authority—City of Gosnells.

DOLA File: 6231/951D.

Reserve No. 23443 (Nelson Location 10027) "Camping".

Public Plan: Northcliffe SE (25).

Local Authority—Shire of Manjimup.

DOLA File: 1787/976.

Reserve No. 34212 (Boulder Lots 3080 to 3083 inclusive and 3628) "Recreation".

Public Plan: CF37 (2) 29.34. Davis Street.

Local Authority—City of Kalgoorlie-Boulder.

DOLA File: 1723/979.

Reserve No. 36152 (Swan Location 9992) "Use and Requirements of the Minister for Works".

Public Plan: BG34 (2) 21.39. West Swan Road.

Local Authority—Shire of Swan.

DOLA File: 2499/962.

Reserve No. 27246 (Kununurra Lots 236, 966 and 1520) "Use and Requirements of the Shire of Wyndham-East Kimberley".

Public Plan: DH79 (2) 23.16. Bloodwood Drive.

DOLA File: 6756/921.

Reserve No. 25855 (Grass Patch Lots 43, 44 and 45) "Agricultural Hallsite".

Public Plan: CG31 (2) 5.02. Richardson Street.

Local Authority—Shire of Esperance.

DOLA File: 3651/950D.

Reserve No. 2404 (Bridgetown Lot 768) "Hall Site (Boy Scouts)".

Public Plan: BG29 (2) 31.03. Roe Street and The Crescent.

Local Authority—Shire of Bridgetown-Greenbushes.

DOLA File: 1558/987

Reserve No. 42525 (Newman Lot 2107) "Use and Requirements of the Government Employees Housing Authority".

Public Plan: BN 58 (2) 16.14. Armstrong Way.

Local Authority—Shire of East Pilbara.

A. A. SKINNER, Chief Executive.

LB601

LAND ACT 1933 ADDITIONAL SPECIAL LEASE PURPOSE

DOLA File: 1745/981.

His Excellency the Governor in Executive Council has been pleased to approve, under Section 116(14) of the Land Act 1933 of "Extension to Caravan Park" being an additional purpose for which a Special lease may be granted.

DOLA File: 2328/972.

His Excellency the Governor in Executive Council has been pleased to approve, under Section 116(14) of the Land Act 1933 of "Protection of Residence" being an additional purpose for which a Special lease may be granted.

DOLA File: 1050/990.

His Excellency the Governor in Executive Council has been pleased to approve, under Section 116(14) of the Land Act 1933 of "Tourist Camp Facility" being an additional purpose for which a Special lease may be granted.

A. A. SKINNER, Chief Executive.

LB701

File No. 1789/1975.
Ex. Co. No. 1941.

LOCAL GOVERNMENT ACT 1960
PUBLIC WORKS ACT 1902
LAND RESUMPTION

Moonyoonooka/Allen Bridge Re-alignment—Shire of Greenough

Notice is hereby given, and it is hereby declared, that the several pieces or parcels of land described in the Schedule hereto, being all in the Victoria District have, in pursuance of the written approval and consent of His Excellency the Governor, acting by and with the advice of the Executive Council, dated the 23rd day of November 1993 been set apart, taken or resumed for the purpose of the following public work, namely: Moonyoonooka/Allen Bridge Re-alignment—Shire of Greenough.

And further notice is hereby given that the said pieces or parcels of land so set apart, taken, or resumed are marked off and more particularly described on DOLA Plan 17952 which may be inspected at the Department of Land Administration, Midland. The additional information contained in the Schedule after the land descriptions is to define locality only and in no way derogates from the Transfer of Land Act description. And it is hereby directed that the said lands shall vest in Her Majesty for an estate in fee simple in possession for the public work herein expressed, freed and discharged from all trusts, mortgages, charges, obligations, estates, interests, rights-of-way or other easements whatsoever.

Schedule

DOLA Plan No.	Owner or Reputed Owner	Occupier or Reputed Occupier	Description	Area (Approx)
17952	Ian Lockhart Bogle and Betty Ann Bogle	I. L. & B. A. Bogle	Portion of Victoria Location 622 now shown as Victoria location 11950 on DOLA Plan 17952 being part of the land contained in Certificate of Title Volume 4 Folio 230 'A'.	2.7764 ha

Certified correct this 15th day of November 1993.

GEORGE CASH, Minister for Lands.

Dated this 23rd day of November 1993.

P. M. JEFFERY, Governor in Executive Council.

LB701

File No. 427/1934.
Ex. Co No. 1936

LOCAL GOVERNMENT ACT 1960
PUBLIC WORKS ACT 1902
LAND RESUMPTION

Cemetery—Shire of Toodyay

Notice is hereby given, and it is hereby declared, that the piece or parcel of land described in the Schedule hereto, being all in the Avon District has, in pursuance of the written approval and consent of His Excellency the Governor, acting by and with the advice of the Executive Council, dated the 23rd day of November 1993, been set apart, taken or resumed for the purpose of the following public work, namely: Cemetery—Shire of Toodyay.

And further notice is hereby given that the said piece or parcel of land so set apart, taken, or resumed are marked off and more particularly described on Department of Land Administration LTO Diagram 80220 which may be inspected at the Department of Land Administration, Midland. The additional information contained in the Schedule after the land descriptions is to define locality only and in no way derogates from the Transfer of Land Act description. And it is hereby directed that the said lands shall vest in Her Majesty for an estate in fee simple in possession for the public work herein expressed, freed and discharged from all trusts, mortgages, charges, obligations, estates, interests, rights-of-way or other easements whatsoever.

Schedule

Owner or Reputed Owner	Occupier or Reputed Occupier	Description	Area (approx.)
Catherine Connor, Michael O'Connor, Bernard Maurice Connor and Timothy Frances Trunlan as Executors of the Will of Daniel Connor	Vacant	The Land the subject of Diagram 80220 being part of the land remaining in Certifi- cate of Title Volume 36 Folio 260.	1 819 m ²

Certified correct this 1st day of November 1993.

GEORGE CASH, Minister for Lands.

Dated this 23rd day of November 1993.

P. M. JEFFERY, Governor in Executive Council.

LOCAL GOVERNMENT

LG301

LOCAL GOVERNMENT ACT 1960

The Municipality of the City of Fremantle

By-law Relating to Parking Facilities

In pursuance of the powers conferred upon it by the abovementioned Act and all other powers enabling it, the Council of the abovementioned Municipality hereby records having resolved on 23 August 1993, to make and submit for confirmation by the Governor the following amendment to the abovementioned By-law as published in the *Government Gazette* on 17 August 1990 as amended.

The Third Schedule—Parking Stations is amended as follows—

- (a) Under that Section which reads Beach Street Car Park (No. 12A) delete " Parking stalls may be let to Term Parkers for a fee of \$30.00 per month" and substitute "Parking stalls may be let to Term Parkers for a fee of \$20.00 per year ".
- (b) Under that Section which reads Mews Road Crossing Car Park-South (No. 21A) delete " Parking stalls may be let to Term Parkers for a fee of \$20.00 per month" and substitute "Parking stalls may be let to Term Parkers for a fee of \$20.00 per year ".

Dated this 21st day of September 1993.

The Common Seal of the City of Fremantle was hereunto affixed in the presence of—

JOHN A. CATTALINI, Mayor.
M. J. CAROSELLA, Town Clerk.

Recommended—

PAUL OMODEI, Minister for Local Government.

Approved by His Excellency the Governor in Executive Council this 23rd day of November 1993.

D. G. BLIGHT, Clerk of the Council.

LG302

LOCAL GOVERNMENT ACT 1960*The Municipality of the City of Stirling*

By-laws Relating to Signs, Hoardings and Billposting

In pursuance of the powers conferred upon it by the abovenamed Act and of all other powers enabling it the Council of the abovementioned Municipality hereby records having resolved on the 7th day of September, 1993 to make and submit for confirmation by the Governor the following amendment—

1. The By-laws of the City of Stirling published in the *Government Gazette* of the 12th May, 1971, and amended from time to time, are referred to as the "Principal By-laws".
2. By-law 578 is amended by replacing "two hundred dollars" with " five hundred dollars " in subparagraph (a); and by replacing "twenty dollars" with " fifty dollars " in subparagraph (b).

Dated the 5th day of October 1993.

The Common Seal of the City of Stirling was hereunto affixed by authority of a resolution of the Council in the presence of—

ADAM A. SPAGNOLO, Mayor.
GEORGE S. BRAY, Town Clerk/City Manager.

Recommended—

PAUL OMODEI, Minister for Local Government.

Approved by His Excellency the Governor in Executive Council the 23rd day of November 1993.

D. G. BLIGHT, Clerk of the Council.

LG303

DOG ACT 1976*Municipality of the Shire of Brookton*

Dog By-laws

In pursuance of the powers conferred upon it by the abovementioned Act, and of all other powers enabling it, the Council of the abovementioned Municipality hereby records having resolved on July 15, 1993 to—

- A. Repeal all previous By-laws relating to dogs made under the Dog Act 1976 as published in the *Government Gazette* on 22nd May, 1972 and 21st February, 1975.
- B. Make and submit for confirmation by the Governor the following By-laws.

1.0 Citation

- 1.1 These By-laws may be cited as the Shire of Brookton Dog By-laws 1993.

2.0 Interpretation

In these By-laws, unless the context otherwise requires—

"Act" means the Dog Act 1976.

"Authorised Person" means a person who is authorised under Section 29 of the Act.

"District" means the Municipality of the Shire of Brookton.

"Fence" where used in the By-laws shall include walls and screen walls.

"Public Building" has the meaning given to it in Section 173 of the Health Act 1911.

"Public Place" includes a street, way and place which the public are allowed to use whether the street, way or place is or is not on private property.

"Public Reserve" has the meaning given to it in Section 6 of the Local Government Act 1960.

"Regulation" means the Dog Regulations, 1976.

"Shire Clerk" means the person for the time being employed as the Clerk of the Council.

"Street" includes the highway, road, lane, thoroughfare, carriageway or similar place, or part thereof, which is within the Municipality, which the public are allowed to use and includes every part of the highway, road, lane, thoroughfare, or similar place and other things including the street verge, footpath, bridges and culverts appurtenant to it.

2.1 Words and expressions used in these By-laws have the same meanings respectively given to them in and for the purpose of the Act unless the context otherwise requires or unless it is so otherwise provided herein.

3.0 Impounding of Dogs

3.1 Council may establish and maintain a pound or pounds for the impounding of dogs seized pursuant to the provisions of the Act or these By-laws as it deems necessary.

3.2 Charges in relation to the seizure and maintenance of a dog in accordance with Section 29(4) of the Act, and fees payable in relation to a dog having been destroyed at the request of its owner are specified in the First Schedule attached hereto.

3.3 The pound or pounds maintained by Council for the detention of dogs seized shall be attended by an authorised person at such times and on such days as determined from time to time by Council.

3.4 A person liable for the control of a dog, as defined in Section 3(1) of the Act, is not excused from liability under the provisions of the Act, regulations or these By-laws by virtue of the payment of fees or charges prescribed therein for the seizure, care, detention, or destruction of a dog.

3.5 A dog seized by an officer authorised by the Council may be placed in a pound.

3.6 Where a dog has been seized or placed in a pound the keeper of the pound or other officer authorised by the Council shall, in accordance with Section 29(8) of the Dog Act, if the dog is wearing a registration tag, or the owner is otherwise readily identifiable, notify such person that the dog has been impounded in accordance with the requirements of the Act.

3.7 If the owner or person apparently acting on behalf of the owner of the dog seized or impounded shall claim such dog then, subject to By-law 3.8 upon payment of the fees specified in the First Schedule hereto the dog shall be released to such person.

3.8 Any person applying for the release of a dog seized or impounded shall prove to the satisfaction of an authorised person the ownership of the dog and his authority to take delivery of it. An authorised person may accept such proof as he considers satisfactory and no person shall have any right of action against him or Council in respect of delivery of a dog in good faith.

4.0 Dog Exercise Areas

4.1 The lands specified in the Seventh Schedule to these By-laws are designated as dog exercise areas for the purpose of the Act. The exercising of dogs in dog exercise areas are subject to the provisions of the Act.

5.0 Prohibited Places

5.1 A person liable for the control of a dog, as provided for in Section 3(1) of the Act, shall prevent that dog from entering or being in any of the following places, unless that person is blind or partially blind and is accompanied by a *bona fide* guide dog or is a guide dog trainer—

5.1.1 A public building.

5.1.2 A shop or other public business premises, not being where dogs are sold or treated for illness or injury.

5.1.3 House of worship.

5.1.4 A theatre or drive-in premises.

6.0 Fouling of Streets and Public Places and Reserves

6.1 A person liable for the control of a dog who permits that dog to excrete on any street or other public place or public reserve or on any other land within the district without the consent of the occupier commits an offence unless the excreta is removed forthwith and disposed of either on private land with the consent of the occupier or in such other manner as the Council approves.

7.0 Fencing Requirements

7.1 The owner or occupier of premises within the district on which a dog is kept shall—

7.1.1 Ensure that the means exist on the premises for effectively confining the dog within the premises; and

7.1.2 Cause the portion of these premises on which the dog is kept to be fenced in a manner capable of confining the dog to that portion in accordance with the provisions of this By-law.

7.2 Every part of a fence used to confine a dog shall be of a type, height and construction which, having regard to the breed, age, size and physical condition of the dog, shall be capable of preventing the dog, at all times from passing over, under or through it.

7.3 Where a gate forms part of the fence, the gate shall—

7.3.1 be kept closed at all times except when the dog is not kept on the premises;

7.3.2 be fitted with an effective self closing mechanism;

7.3.3 be fitted with an effective self latching mechanism attached to the inside of the gate;

7.3.4 be fitted with a mechanism which enables the gate to be locked.

8.0 Maximum Number of Dogs

The owner or occupier of premises situated within the district shall not, unless the premises have been granted exemption pursuant to Section 26(3) of the Act, keep or permit to be kept on those premises more than two dogs over the age of three months excepting that the young of those dogs up to the age of three months of age may also be kept.

9.0 Application for Kennel Establishment Licence

9.1 An application for a licence to keep an approved kennel establishment shall be in the form contained in the Third Schedule and shall be accompanied by—

9.1.1 a plan showing the details and specifications of all kennels and yards appurtenant thereto and showing the distances from the kennels to the boundaries of the land the subject of the application and all buildings on the land;

9.1.2 such other information as the Council in any case requires.

9.2 A person seeking the issue of a licence to keep an approved kennel establishment shall—

9.2.1 give notice of the proposed use of the land in writing to the owners and occupiers of all adjoining land and premises.

9.2.2 Advertise the intention to do so in a newspaper having circulation in the area at least 30 days before application is made to Council.

9.3 The letter of notification and the advertisement required in By-law 9.2 shall specify that any submissions regarding the application for establishment of kennels on the property being the subject of the letter or the advertisement are to be lodged with the Shire Clerk within thirty days of the date of the letter or the advertisement.

9.4 Council may not approve or register a kennel until it has considered an objection raised to the establishment, operation and maintenance of the kennel upon the premises.

9.5 A licence to keep an approved kennel establishment shall be in the form of the Fourth Schedule.

9.6 The fees payable for the initial application, registration and renewal of a licence to keep an approved kennel establishment are specified in the First Schedule.

9.7 A licence to keep an approved kennel establishment shall remain valid for a period of twelve (12) months from the date of issue thereof.

9.8 A person seeking the renewal of a licence to keep an approved kennel establishment shall make application to the council in the form of the Third Schedule.

9.9 Council shall not permit the establishment or maintenance of a kennel which would adversely affect the environment, be a nuisance to other residents, or be detrimental or prejudicial in any way.

9.10 A licence for an approved kennel establishment, once issued, is not transferable.

10. Construction of Kennels

10.1 The occupier of premises licensed as an approved kennel establishment shall ensure that the dogs in the establishment are kept in kennels and yards appropriate to the breed or kind in question and in accordance with the following requirements—

10.1.1 each kennel shall have a yard appurtenant thereto which is capable of retaining the dog within its confines;

- 10.1.2 each kennel and each yard and every part thereof shall be at a distance of not less than 20 metres from the boundary of any street and the land the subject of the licence and 20 metres from any other boundary of the land;
- 10.1.3 each kennel and each yard and every part thereof shall be at a distance of not less than 15 metres from any dwelling, church, school room, hall, factory, dairy or any premises wherein food is manufactured, prepared, packed or stored for human consumption;
- 10.1.4 the walls of each kennel shall be of concrete, brick, stone, steel or timber framing covered with fibre cement sheeting, galvanised iron (or other approved material) internally and externally;
- 10.1.5 the roof of each kennel shall be constructed of impervious material;
- 10.1.6 the lowest internal height of the kennel shall be at least two metres from the floor with an average in built height of not less than 2100 mm;
- 10.1.7 all painted external surfaces of the kennel shall be kept in good condition and well painted;
- 10.1.8 all gates shall be provided and fitted with proper catches or other means of securing or fastening such gate;
- 10.1.9 each yard for a kennel shall be securely fenced with a fence not less than two metres in height constructed of material approved by Council;
- 10.1.10 the upper surface of a kennel floor shall be at least 100 mm above the finished surface of the surrounding ground and shall be constructed of granolithic cement finished to a surface having a fall of not less than 1 in 100 to a drain which shall be properly laid, ventilated and trapped in accordance with the Council's health requirements;
- 10.1.11 all floor washings shall pass through the drain and shall be disposed of in accordance with the requirements of the Health Act 1911;
- 10.1.12 the floor area of each kennel shall be an area of not less than 2.5 square metres for every dog kept therein over the age of three months;
- 10.1.13 the yard of any kennel or group of kennels shall not be less than twice the area of the kennel or group of kennels;
- 10.1.14 all kennels and yards and all feeding and drinking vessels shall be maintained in a clean, disinfected and sanitary condition and shall be cleansed and disinfected when so ordered by an authorised person or Environmental Health Officer;
- 10.1.15 every approved kennel established shall be provided with reticulated water in the form of a supported stand pipe and hose for the hosing down of kennels and yards.

11. Duties of the Licence Holder

11.1 The holder of a licence to keep an approved kennel establishment shall—

- 11.1.1 maintain the establishment in a clean, sanitary and tidy condition;
- 11.1.2 dispose of all refuse, faeces and food waste daily in a manner approved by the Environmental Health Officer;
- 11.1.3 take all practical measures for the destruction of fleas, flies and other vermin.

12. Penalties

12.1 A person who contravenes or fails to comply with any provision of these By-laws is, upon conviction, liable to a penalty not exceeding \$200 for each offence.

13. Modified Penalties

13.1 The offences described in the table set out in the Second Schedule are prescribed pursuant to Section 45A of the Act as offences in relation to which a modified penalty applies and the amount appearing in that table directly opposite an offence is the prescribed modified penalty payable in respect of that offence if dealt with pursuant to this Sub-by-law.

13.2 Where an authorised person has reason to believe that a person has committed an offence of the kind described in the Second Schedule a notice may be served on that person in the form contained in the Fifth Schedule (in this By-law referred to as "an Infringement Notice") informing the person that if the person does not wish to have a complaint of the alleged offence heard and determined by a Court the person may pay to Council, within the time therein specified, the amount prescribed as the modified penalty.

13.3 An Infringement Notice may be served on an alleged offender personally or by posting it to that person's address as ascertained from the person at the time of or immediately following the occurrence giving rise to the allegation of the offence or as recorded by Council pursuant to the Act.

13.4 Where a person who received an Infringement Notice fails to pay the prescribed penalty within the time specified case as allowed by the Council, the person is deemed to have declined to have the allegation dealt with by way of a modified penalty.

13.5 An alleged offender on whom an Infringement Notice has been served may, within the time specified in the Notice or within any further time as in any particular case as allowed by the Council, send or deliver to the Council the amount of the prescribed penalty, with or without a reply as to the circumstances giving rise to the allegation, and the Council may thereupon—

13.5.1 appropriate that amount in satisfaction of the penalty and issue an acknowledgement; or

13.5.2 withdraw the Infringement Notice and refund the amount so paid.

13.6 An Infringement Notice may, whether or not the prescribed penalty has been paid, be withdrawn by the Council by sending of a Notice in the form contained in the Sixth Schedule to the alleged offender at the address specified in the Notice or to the person's last known place of residence or business and in that event any amount received by way of modified penalty shall be refunded and any acknowledgement of the receipt of that amount shall for the purpose of any proceedings in respect of the alleged offence be deemed not to have been issued.

13.7 Where a person does not contest an allegation that the person committed an offence of the kind to which this By-law applies, the production of an acknowledgement from the Council that the modified penalty has been paid to the Council is a defence to a charge of the offence in respect of which the modified penalty was paid.

First Schedule

DOG ACT 1976

Municipality of the Shire of Brookton

By-laws Relating to Dogs

Fees	\$
1. For the seizure and impounding of a dog	35.00
2. For the maintenance of a dog in a pound per day or part of a day	8.00
3. For the destruction of a dog	10.00
4. Initial Application for Licence to establish a kennel	100.00
5. Registration fee of an approved kennel establishment per annum	50.00
6. Renewal of a licence to keep an approved kennel establishment ...	50.00

Second Schedule

DOG ACT 1976

Shire of Brookton

Item	By-law	Nature of Offence	Modified \$
1.	5.1	Permitting a dog to enter or be in or on a prohibited place	40.00
2.	6.1	Permitting a dog to excrete on street or on other land and failing to remove and dispose of such excreta in an approved manner on private land with the consent of the occupier of the land	40.00
3.	7.0	Failing to keep premises fenced as required by the By-law	40.00
4.	11.1.1	Failing to maintain a kennel establishment in a clean, sanitary and tidy condition	40.00
5.	11.1.2	Failing to dispose of all refuse, faeces, and food waste from a kennel establishment daily in an approved manner	40.00
6.	11.1.3	Failing to take all practical measures for the destruction of fleas, flies and other vermin	40.00

Third Schedule

DOG ACT 1976

Shire of Brookton

Application for Licence/Renewal of Licence to Keep an Approved Kennel Establishment
Pursuant to the Dog Act 1976, and the Shire of Brookton By-laws relating to Dogs,

I/We
(full name)

of
hereby apply for a licence/the renewal of a licence (strike out whichever is not applicable)
to keep an approved establishment at Lot

Street Locality

Owner (name and address)

Occupier (name and address)

Purpose for which kennel is to be used

Number of Dogs to be kept

Breed of Dogs

Attached hereto:—

- (i) Two (2) copies of a plan showing the details and specifications of all kennels and yards appurtenant thereto and showing the distances from the said kennels and yards to the boundaries of the land the subject of the application and all buildings on the said and adjoining land;
- (ii) Evidence that notice of the proposed use of the land has been given in writing to the owners and occupiers of all adjoining land and premises;
- (iii) Copy of advertisement placed in newspaper having a circulation in the area;
- (iv) the fee of \$

I hereby declare that all the above details are correct to the best of my knowledge and that I have no objection to an Authorised Person inspecting the premises at a reasonable time to ensure compliance with Council's By-laws.

Dated this day of 19.....

Signature of Applicant

NOTE: Items (i) and (ii) may be struck out if the application is for the renewal of a licence and if no change has been made since the previous application.

Fourth Schedule

DOG ACT 1976

Shire of Brookton

Licence to keep an Approved Kennel Establishment

is/are the holder(s) of a licence to keep an approved kennel establishment at

This licence remains valid for a period of twelve months from the date of issue hereof and is not transferable.

Dated this day of 19.....

Shire Clerk.

Fifth Schedule
DOG ACT 1976
Shire of Brookton
INFRINGEMENT NOTICE

No.....

Date.....

To

It is alleged that at day of 19.....

you committed an offence that you

.....

(Authorised Person)

You may dispose of this matter:

(a) By payment of a penalty of \$..... within twenty-one days of this Notice to the Council at White Street, Brookton or;

(b) By having it dealt with by a Court.

If this modified penalty is not paid within the time specified, Court proceedings may be taken against you.

Sixth Schedule
DOG ACT 1976
Shire of Brookton
WITHDRAWAL OF INFRINGEMENT NOTICE

No.....

Date.....

To

Infringement Notice No. dated / / for the alleged offence of

Penalty \$..... is hereby withdrawn.

No further action will be taken/It is proposed to institute Court proceedings for the alleged offence.

.....

(to be signed by an Authorised Person)

Seventh Schedule
DOG ACT 1976
Municipality of the Shire of Brookton
By-laws Relating to Dogs

Dog Exercise Areas

The portions of reserve described below are designated as Dog Exercise Areas for the purpose of the Dog Act:

Reserve No 19397: From the North East corner boundary to a line 100 metres South of and parallel for 250 metres along Brookton Highway to the Stan Wall Memorial entrance.

and

Reserve No 19397: From the South West corner boundary to a line 200 metres North and parallel for 300 metres to the Southern boundary of the reserve.

Dated this 14th day of October 1993.

The Common Seal of the Shire of Brookton was hereto affixed in the presence of—

G. C. MATTHEWS, President.

I. N. CURLEY, Shire Clerk.

Recommended—

PAUL OMODEI, Minister for Local Government.

Approved by His Excellency the Governor in Executive Council this 23rd day of November 1993.

D. G. BLIGHT, Clerk of Council.

LG304

LOCAL GOVERNMENT ACT 1960

*Municipality of the Shire of Wongan-Ballidu*BY-LAWS RELATING TO THE REMOVAL OF REFUSE, VEHICLE BODIES,
DISUSED MATERIALS AND UNSIGHTLY ITEMS/OBJECTS FROM LAND

In pursuance of the powers conferred upon it by the abovementioned Act, and of all other powers enabling it the Council of the Shire of Wongan-Ballidu hereby records having been resolved on the 21st day of October 1993, to make and submit for confirmation by the Governor the following By-laws:—

1. In these By-laws:—

“Council” means the Wongan-Ballidu Shire Council.

“District” means the district of the Shire of Wongan-Ballidu.

2. If there is:—

(a) On any vacant land within the district any rubbish; or

(b) On any land within the district any refuse, disused materials or unsightly items/objects whether of the same kind or a different kind from that here specified,

which in the opinion of Council is likely to affect adversely the value of adjoining property, or the health, comfort or convenience of the inhabitants thereof, the Council may cause a Notice under the hand of the Shire Clerk to be served on the owner or occupier of such land requiring him, within the time specified in such Notice, to remove such refuse, disused materials or unsightly items/objects from such land.

3. If there is on any land whether vacant or occupied within the district any derelict motor vehicle, or vehicle body or old machinery which, in the opinion of the Council, is likely to adversely affect the value of the adjoining property or the health comfort and convenience of the inhabitants thereof, the Council may cause Notice under the hand of the Shire Clerk to be served on the owner or occupier of such land requiring him within the time specified in such Notice, to remove such vehicles, vehicle bodies or machinery from such land.

4. Where the owner or occupier does not remove such refuse, disused materials, unsightly items/objects, derelict motor vehicles, vehicle bodies or old machinery, the Council may, without payment of any compensation in respect thereof, remove it and dispose of it at the expense of, and recover in a court of competent jurisdiction the amount of the expenses from, the owner or occupier to whom the Notice was given.

5. Every owner or occupier of land on whom a Notice has been served under By-laws 2 or 3 of these By-laws shall comply with such Notice within the time specified therein or in that time give satisfactory reason why the materials should be retained or be given extra time in which to comply. Any person who fails to comply with the terms of any Notice served under these By-laws commits an offence, and on conviction shall be liable to a penalty not exceeding five hundred dollars (\$500.00) and a daily penalty not exceeding fifty dollars (\$50.00) for each day on which the offence occurs after the expiry of the Notice.

—
The Common Seal of the Shire of Wongan-Ballidu was hereunder affixed by authority of a resolution of Council in the presence of:—

E. C. GANZER, President.
A. J. R. DOUST, Shire Clerk.

—
Recommended:—

PAUL OMODEI, Minister for Local Government.

—
Approved by His Excellency the Governor in Executive Council the 23rd day of November, 1993.

D. G. BLIGHT, Clerk of the Council.

LG401

LOCAL GOVERNMENT ACT 1960*Shire of Dalwallinu***TEMPORARY CLOSURE OF ROAD**

Notice is hereby given pursuant to section 334 of the Local Government Act 1960 that the Shire of Dalwallinu intends to consider a motion to temporarily close the section of Bryant Road situated between Noble Road and Buntine Marchagee Road, Dalwallinu, for a period of five (5) years.

Objections and comments in relation to the closure should be lodged with the Shire Clerk, Shire of Dalwallinu, P.O. Box 141, Dalwallinu, 6009, within thirty five (35) days of this notice.

W. T. ATKINSON, Shire Clerk.

LG402

BUSH FIRES ACT 1954*Shire of Donnybrook / Balingup***Fire Control Officers**

It is hereby advised that Council has made the following Bush Fire Control appointments—

Chief Fire Control Officer—Mr Kenneth Charlton Fowler

Fire Control Officer—Mr Douglas Ernest Fowler
(Donnybrook Townsite)

The following appointments are hereby cancelled—

Chief Fire Control Officer—W. A. Kirkpatrick

Fire Control Officers—N. R. Crowley and N. B. Riising.

J. R. ATTWOOD, Shire Clerk.

LG403

SHIRE OF JERRAMUNGUP**Acting Shire Clerk**

It is notified for public information that Mr Peter Naylor has been appointed Acting Shire Clerk for the period Thursday, 26 November 1993 to Friday, 24 December 1993 inclusive, during the absence of the Shire Clerk on Annual Leave.

Dated 19 November 1993.

G. L. HOUSTON, President.
F. J. PECZKA, Shire Clerk.

LG404

DOG ACT 1976*Shire of Yalgoo***APPOINTMENT OF AUTHORISED PERSONS AND REGISTRATION OFFICERS**

It is hereby notified for public information that the following persons have been appointed as authorised officers pursuant to the Dog Act 1976.

Authorised Persons—Mr C. G. Jackson; Mr H. A. Duke.

Registration Officers—Mr C. G. Jackson; Ms N. C. Fowler; Mrs D. K. Barrett.

All previous appointments are hereby cancelled.

C. J. JACKSON, Shire Clerk.

LG405

LOCAL GOVERNMENT ACT 1960

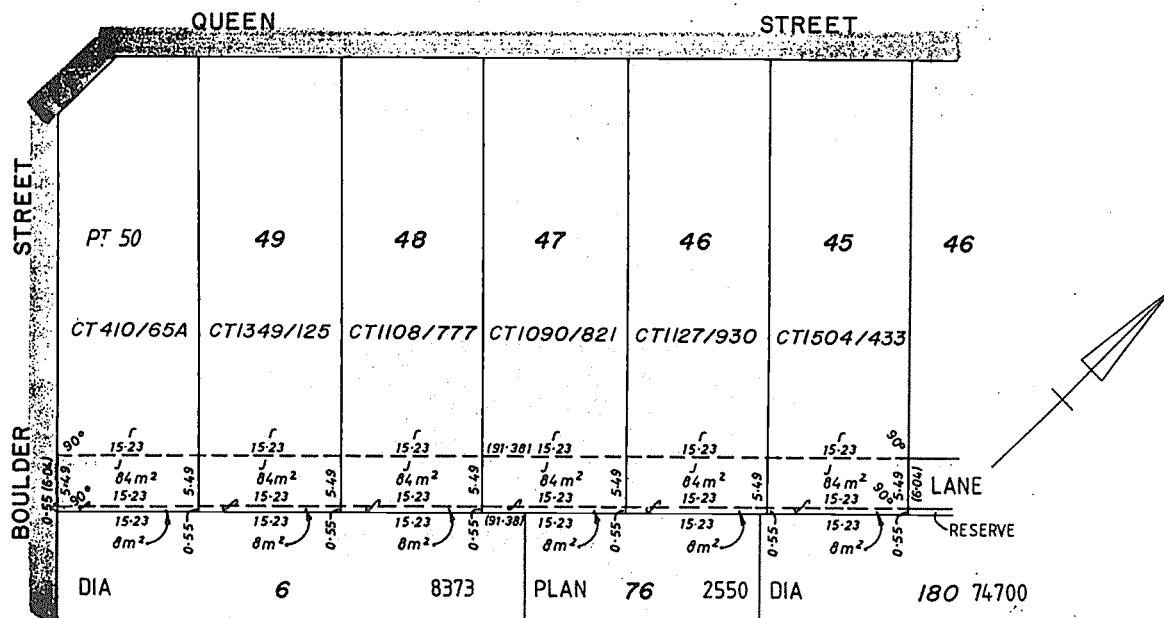
City of Canning

Closure of Private Street

Department of Local Government,
Perth, 23 November 1993.

LG: CI 4-12.

It is hereby notified for public information that His Excellency the Governor has approved under the provisions of section 297A of the Local Government Act 1960, the resolution passed by the City of Canning that the private street which is described as being portion of Canning Location 2, being portion of the land coloured brown and marked "LANE" on Plan 2279(2) and being portion of the land contained in Certificate of Title Vol 1736 Fol 353 be closed, and the land contained therein be amalgamated with adjoining Lots 45-50 Queen Street, Bentley, as shown in the Schedule hereunder.

JOHN LYNCH, Executive Director,
Department of Local Government.Schedule
Diagram No. 85377

LG406

LOCAL GOVERNMENT ACT 1960

Municipality of the Shire of Dundas

NOTICE REQUIRING PAYMENT OF RATES PRIOR TO SALE

Twenty-Second Schedule

Form No. 1

The several registered proprietors or owners in fee simple, or persons appearing by the last memorial in the Office of the Registrar of Deeds to be seised of the fee simple respectively of the piece of land described in the third column of the Appendix to this notice and persons appearing in the Register Book or by memorial in the Office of the Registrar of Deeds to have respectively an estate or interest in the land, and whose names appear in the first column of the Appendix to this notice.

Take notice that:—

- (1) Default has been made in the payment to the Council of the abovenamed Municipality of a rate charged on the piece of land described in the third column of the Appendix to this Notice, and the default has continued in respect of the piece of land for a period greater than three years;

- (2) The total amount owing to the Council in respect of rates and other amounts charged on the piece of land is shown in the second column of the Appendix set opposite the description of that piece of land;
- (3) Payment of these amounts representing rates, and charges is hereby required; and
- (4) In default of payment, the piece of land will be offered for sale by public auction after the expiration of one hundred and five days from the date of service of this notice at a time appointed by the Council.

The piece of land in respect of which the rates specified in the second column of the Appendix are owing are those described in the third column of the Appendix and set opposite the respective amounts so specified.

Dated the 24th day of November 1993.

E. A. GILBERT, Shire Clerk.

Appendix

Names of Registered Proprietors or Owners and also of all other Persons having an Estate or Interest in the Land	Amount owing showing separately the amount owing as Rates and any other Amounts owing	Description of the Piece of Land referred to
Danny Tomich	Rates350.00 Charges24.00	Crown Lease 1438/1937 NSM Townsite Lot 731(1) Robert Street.

LG409

LOCAL GOVERNMENT ACT 1960

SHIRE OF WILUNA AND SHIRE OF NGAANYATJARRAKU (DIVISION OF LIABILITIES AND PROPERTY) ORDER 1993

Made by His Excellency the Governor in Executive Council under section 13 (2) of the Local Government Act 1960.

Citation

1. This order may be cited as the Shire of Wiluna and Shire of Ngaanyatjarraku (Division of Liabilities and Property) Order 1993.

Commencement

2. This Order shall take effect on and from the day it is published in the *Government Gazette*.

Division of Liabilities

3. The Council of the Shire of Wiluna and the Commissioner of the Shire of Ngaanyatjarraku have agreed that as all the liabilities of the Shire of Wiluna as at the 30th June 1993 relate to:—

- (a) works and undertakings carried out within the boundaries of that Shire which applied from 1st July 1993; or
- (b) relate to property which has been retained by that Shire from the 1st July 1993;

there will be no transfer of liabilities.

Division of Property

4. The Council of the Shire of Wiluna and the Commissioner of the Shire of Ngaanyatjarraku have agreed that the following property of the Shire of Wiluna as at the 30th June 1993 be transferred from the Shire of Wiluna to the Shire of Ngaanyatjarraku:—

- (a) From the Municipal Fund Bank Account the sum of eight hundred and seventy eight thousand four hundred and twenty six dollars and twenty four cents (\$878,426.24).
- (b) From the Annual and Long Service Leave Reserve Fund Bank Account the sum of fifty eight thousand nine hundred and thirteen dollars and forty eight cents (\$58,913.48), representing the following accruals for the Officer Alan Leonard Summers transferred from the Shire of Wiluna to the Shire of Ngaanyatjarraku:—
 - (i) Twenty seven thousand and eighty five dollars and ninety cents (\$27,085.90) in respect of annual leave accrued up to and including 30th June 1993.
 - (ii) Thirty one thousand eight hundred and twenty seven dollars and fifty eight cents (\$31,827.58) in respect of days in lieu accumulated up to and including the 30th June 1993.

(c) From those Assets recorded in the Asset Register, the following:—

- (i) Codan SSB Transceiver Model 827 with a gross value of two thousand four hundred and forty three dollars and fifty cents (\$2,443.50).
- (ii) Whip Aerial 9 frequency with a gross value of two hundred and sixty dollars (\$260.00).
- (iii) Toyota Landcruiser Station Wagon with a gross value of thirty thousand eight hundred and twenty seven dollars and eighty cents (\$30,827.80).
- (iv) Refrigerator Portable (car) with a gross value of four hundred and thirty eight dollars (\$438.00).
- (v) Sleeping Bag with a gross value of one hundred and three dollars and ninety five cents (\$103.95).
- (vi) Stainless Steel Vacuum Flask with a gross value of fifty nine dollars and ninety cents (\$59.90).
- (vii) First Aid Kit with a gross value of ninety dollars and fifty cents (\$90.50).
- (viii) Compressor 12 volt portable with a gross value of thirty eight dollars (\$38.00).
- (ix) Two (2) Tyre Levers 24" (@ \$33.13 ea) with a gross value of sixty six dollars and twenty six cents (\$66.26).
- (x) Lightburn Hydraulic Jack 10 tonne with a gross value of one hundred and forty nine dollars and ninety five cents (\$149.95).
- (xi) Lightburn Hydraulic Jack 2 tonne with a gross value of one hundred and eleven dollars and sixty two cents (\$111.62).
- (xii) Tyre Gauge—Michelin vigil with a gross value of fifteen dollars (\$15.00).
- (xiii) Tow Chain with a gross value of forty seven dollars (\$47.00).
- (xiv) Fire Extinguisher—vehicle with a gross value of sixty five dollars (\$65.00).
- (xv) Plastic Jerry Can with a gross value of seventeen dollars and ninety three cents (\$17.93).
- (xvi) Southern Cross Submersible Pump 2.2 kW with a gross value of two thousand four hundred and seventy dollars and fifty cents (\$2,470.50).
- (xvii) 150m of 2" class 9 Poly Pipe with a gross value of five hundred dollars (\$500.00).
- (xviii) Traffic Counter with a gross value of four hundred and fifty five dollars (\$455.00).
- (xix) Lensatic Military Compass J277 with a gross value of ninety dollars (\$90.00).

By His Excellency's Command

D. G. BLIGHT, Clerk of the Council.

LG411

LOCAL GOVERNMENT ACT 1960

TOWN OF NORTHAM (SPECIFIED AREA) ORDER No. 1, 1993

Made by His Excellency the Governor under the provisions of section 548 (4) of the *Local Government Act 1960*.

Citation

1. This Order may be cited as the *Town of Northam (Specified Area) Order No. 1, 1993*.

Commencement

2. This Order shall take effect on and from the date it is published in the *Government Gazette*.

Authorisation to Use Specified Area Rate

3. The portion of the municipality of the Town of Northam, as described in the Schedule to this Order, is declared to be a specified area to which section 548 (4) of the *Local Government Act 1960* applies.

By His Excellency's Command,

D. G. BLIGHT, Clerk of the Council.

Schedule

All that portion of land comprising lot 30 of Northam lot 25, as shown on Office of Titles Diagram 83304; lot 3, lot 2 of Northam lots 25 and 26 and lot 1 of Northam lot 26, as shown on Office of Titles Diagram 7638 and lots 5 and 6, as shown on Office of Titles Plan 4975.

Department of Land Administration Public Plan: Northam BH35/2000 21.18.

LG412

LOCAL GOVERNMENT ACT 1960
MUNICIPAL ELECTIONS

Department of Local Government, Perth.

It is hereby notified, for general information in accordance with section 138 of the Local Government Act 1960 that the following persons have been elected members of the undermentioned Municipalities to fill the vacancies shown in the particulars hereunder—

Date of Election; Members Elected, Surname, First Names; Office; Ward; How Vacancy Occurred;
(a) Effluxion of time; (b) Resignation; (c) Death; (d) Disqualified; (e) Other; Name of Previous Member; Remarks.

Shire of East Pilbara

23/10/1993; Chalkley, Alan Frederick; Councillor; South; (b); Hatchwell, L.; Extraordinary.

Shire of Hall's Creek

6/11/1993; Skeen, David Stephen; Councillor; South; (b); Bonnie, J.; Extraordinary.

Shire of Yalgoo

28/10/1993; Rowe, William John; Councillor; South; (b); Hill, R. J. W.; Extraordinary.

Shire of York

16/10/1993; Fisher, Graeme Michael; Councillor; Town; (b); Maycock, P. M.; Extraordinary.

16/10/1993; McInnes, William Lachlan Ross; Councillor; Town; (c); Hall, H. I. E.; Extraordinary.

City of Canning

20/11/1993; Marshall, Margaret Maude; Councillor; Bannister; (b); Dowsett, T. P.; Extraordinary.

JOHN LYNCH, Executive Director.

LG901

LOCAL GOVERNMENT ACT 1960*City of Bayswater***NOTICE OF INTENTION TO BORROW**

Proposed Loan (No. 195) of \$50 000

Pursuant to section 610 of the Local Government Act 1960 the City of Bayswater hereby gives notice that it proposes to borrow money by the sale of a debenture, repayable at the office of the City of Bayswater, on the following terms and conditions:

Amount—\$50 000 for a period of fifteen years (15 years).

Repayment—Quarterly instalments of principal and interest.

Purpose—Proposed alterations and additions to the Bayswater Bowling and Recreation Club (Inc), 56 Murray Street, Bayswater. The payment of principal and interest being met in full by the Bayswater Bowling and Recreation Club (Inc).

Plans, specifications and estimates, as required by section 609 of the Act, are available for inspection at the Office of the Council during normal business hours for thirty five (35) days after publication of this notice.

J. B. D'ORAZIO, Mayor.
K. B. LANG, Town Clerk.

LG902

LOCAL GOVERNMENT ACT 1960*Shire of Augusta-Margaret River***NOTICE OF INTENTION TO BORROW**

Proposed Loan (No. 128) of \$50 000

Pursuant to section 610 of the Local Government Act 1960 the Council of the Shire of Augusta-Margaret River, hereby gives notice of its intention to borrow money by the sale of debentures on the following terms for the following purposes:

\$50 000 for a period of five (5) years repayable at the Office of the Shire of Augusta-Margaret River by ten (10) half yearly instalments of principal and interest.

Purpose—To finance the extension of sewerage works at Turner Caravan Park, Augusta.

Estimates of costs, plans and specifications are requested by section 609 of the Act, are open for inspection at the Office of the Council during office hours, for a period of 35 days after publication of this notice.

L. W. SHEPHERDSON, President.
L. J. CALNEGIA, Shire Clerk.

LG903

LOCAL GOVERNMENT ACT 1960*Shire of Cunderdin***NOTICE OF INTENTION TO BORROW**

Proposed Loan No. 64 of \$100 000

Pursuant to section 610 of the Local Government Act 1960 the Shire of Cunderdin hereby gives notice that it proposes to borrow \$100 000 by the sale of debentures on the following terms for the following purpose:

Term—Loan to be for a term of five (5) years with interest at ruling rate of interest repayable in ten (10) half yearly instalments of principal and interest at the office of the Council, Lundy Avenue, Cunderdin.

Purpose—Part cost of purchase of Motor Grader.

The schedule required by section 609 of the Local Government Act 1960 for the above loan is available for inspection at the Office of the Council during normal office hours for a period of thirty five (35) days after publication of this notice.

J. S. ROGERS, President.
N. J. ALCOCK, Shire Clerk.

LG904

LOCAL GOVERNMENT ACT 1960*City of Rockingham***NOTICE OF INTENTION TO BORROW**

Proposed Loan No. 200—\$250 000

Pursuant to section 610 of the Local Government Act 1960, the Council of the City of Rockingham hereby gives notice that it proposes to borrow money by the sale of a debenture on the following terms and for the following purposes—

Two hundred and fifty thousand dollars for a period of nine years at the ruling Treasury interest rate repayable at the office of the Council, Rockingham by eighteen half yearly instalments of principal and interest.

Purpose: Roadworks.

Plans, specifications and estimates required by section 609 of the Act are open for the inspection of ratepayers at the offices of the Council during business hours for thirty five days from publication of this notice.

L. E. SMITH, Mayor.
G. G. HOLLAND, Town Clerk.

LG905

LOCAL GOVERNMENT ACT 1960*City of Rockingham***NOTICE OF INTENTION TO BORROW**

Proposed Loan No. 201—\$250 000

Pursuant to section 610 of the Local Government Act 1960, the Council of the City of Rockingham hereby gives notice that it proposes to borrow money by the sale of a debenture on the following terms and for the following purposes—

Two hundred and fifty thousand dollars for a period of five years at the ruling Treasury interest rate repayable at the office of the Council, Rockingham by ten half yearly instalments of principal and interest.

Purpose: Plant Purchase.

Plans, specifications and estimates required by section 609 of the Act are open for the inspection of ratepayers at the offices of the Council during business hours for thirty five days from publication of this notice.

L. E. SMITH, Mayor.
G. G. HOLLAND, Town Clerk.

MAIN ROADS

MA501

MRWA 41-597-30.

MAIN ROADS ACT 1930 PUBLIC WORKS ACT 1902

NOTICE OF INTENTION TO TAKE OR RESUME LAND

The Minister for Works hereby give notice, in accordance with the provisions of section 17 (2) of the Public Works Act 1902, that it is intended to take or resume under section 17 (1) of that Act the pieces or parcels of land described in the Schedule hereto and being all in the Kwinana District, for the purpose of the following public works namely, the construction of Henry Street extension and that the said pieces or parcels of land are marked off on Department of Land Administration Diagram 90312 which may be inspected at the office of the Department of Land Administration, Perth or the office of the Commissioner of Main Roads, Waterloo Crescent, East Perth.

Schedule

No.	Owner or Reputed Owner	Occupier or Reputed Occupier	Description	Area
1.	Alcoa of Australia Ltd	Alcoa of Australia Ltd	Portion of Cockburn Sound Location 435 and being Lot 11 on Diagram 14906 now contained in DOLA Diagram 90312 and being part of the land comprised in Certificate of Title Volume 1184 Folio 624.	18 m ²

Dated this 24th day of November 1993.

D. R. WARNER, Director Corporate Services.

MINERALS AND ENERGY

MN301

MINING ACT 1978

MINING AMENDMENT REGULATIONS (NO. 4) 1993

Made by His Excellency the Governor in Executive Council.

Citation

1. These regulations may be cited as the *Mining Amendment Regulations (No. 4) 1993*.

Regulation 86F inserted

2. After regulation 86E of the *Mining Regulations 1981** the following regulation is inserted —

“

Specific reductions of royalty rates

86F. (1) Notwithstanding regulation 86 (2), the royalty rate payable for all mineral sands products sold by the Tiwest Joint Venture and RGC Mineral Sands Limited is 2.5%.

(2) Notwithstanding regulation 86 (2), the royalty rate payable for ilmenite used as feedstock by the Tiwest Joint Venture and RGC Mineral Sands Limited is \$1.15 per tonne.

”

[* Reprinted as at 11 August 1988.

For amendments to 10 November 1993 see 1992 Index to Legislation of Western Australia, Table 4, pp. 182-4 and Gazettes of 2 and 30 July 1993.]

By His Excellency's Command,

D. G. BLIGHT, Clerk of the Council.

MN401

Commonwealth of Australia

PETROLEUM (SUBMERGED LANDS) ACT 1967

NOTICE OF INVITATION FOR APPLICATIONS FOR EXPLORATION PERMITS

I, Samuel George Ernest Cash, the Designated Authority in respect of the adjacent area in respect of Western Australia for and on behalf of the Commonwealth-Western Australia Offshore Petroleum Joint Authority acting pursuant to section 20 (1) of the Petroleum (Submerged Lands) Act 1967, of the Commonwealth of Australia, hereby invite applications for the grant of exploration permits in respect of the following blocks within the area as described in the following schedule and as shown on the plans immediately following this notice.

Schedule

(The references hereunder are to the names of map sheets of the 1:1 000 000 series and to the number of the graticular sections shown thereon.)

AREA W93-6

Map Sheet SE-50 (Rowley Shoals)

Block No.	Block No.	Block No.	Block No.
1835	1836	1905	1906
1907	1908	1976	1977
1978	1979	1980	2048
2049	2050	2051	2052
2117	2118	2119	2120
2121	2122	2123	2124
2189	2190	2191	2192
2193	2194	2195	2196
2261	2262	2263	2264
2265	2266	2267	2268
2333	2334	2335	2336
2337	2338	2339	2340

Assessed to contain 48 blocks.

AREA W93-7

Map Sheet SE-50 (Rowley Shoals)

Block No.	Block No.	Block No.	Block No.
2405	2406	2407	2408
2409	2410	2411	2412
2477	2478	2479	2480
2481	2482	2483	2484
2551	2552	2553	2554
2555	2556	2623	2624
2625	2626	2627	2628
2695	2696	2697	2698
2699	2700	2701	2767
2772	2773		

Assessed to contain 38 blocks.

AREA W93-8

Map Sheet SE-50 (Rowley Shoals)

Block No.	Block No.	Block No.	Block No.
2413	2414	2415	2416
2417	2418	2419	2485
2486	2487	2488	2557
2558	2559	2560	2629
2630	2631	2632	2633
2702	2703	2704	2705
2774	2775	2776	2777

Assessed to contain 28 blocks.

APPLICATIONS FOR AREAS W93-6 TO W93-8

Applications for the award of a permit over areas W93-6 to W93-8 are required to be made in the approved manner, submitted in duplicate and should be accompanied by:

(a) Details of—

- (i) the applicant's assessment of the petroleum potential of the area, including a geological and geophysical review and technical assessment of the area, and the concepts underlying the proposed exploration program;

- (ii) the applicant's minimum guaranteed proposal (in terms of operational activity and indicative minimum expenditure) for data evaluation, seismic surveying activities and exploration wells to be drilled, on the basis that none of the wells drilled encounters significant hydrocarbons, for each year of the first three years of the permit term. This proposal, to be known as the minimum guaranteed 'dry hole' work program, should only include work expected to involve a substantial exploration component—appraisal work should not be included.
 - (iii) the applicant's proposal (in terms of operational activity and indicative minimum expenditure) for data evaluation, seismic surveying activities and exploration wells to be drilled, for each of the remaining three years of the permit term. This proposal to be known as the 'secondary' work program, should only include work expected to involve a substantial exploration component—appraisal work should not be included.
- (b) Particulars of—
- (i) the technical qualifications of the applicant and its employees;
 - (ii) the technical advice available to the applicant;
 - (iii) the financial resources available to the applicant, including evidence of the applicant's ability to fund the work program proposed, a statement of other exploration plans and commitments over the next six years, and a copy of the latest annual report for each applicant company;
 - (iv) where relevant, the viability of the consortium lodging the application, including evidence that a satisfactory settlement has been, or can be, reached on a Joint Operating Agreement (a copy of a Heads of Agreement dealing will generally suffice);
 - (v) the percentage participating interest of each party to the application; and
 - (vi) the business address for service of notices in respect of each applicant.
- (c) Such other information as the applicant wishes to be taken into account in consideration of the application including, for example, past performances in offshore exploration either in Australia or overseas; past performance and future intentions as to the sourcing of goods and services to be used in operations; evidence of recent willingness to apply for "frontier" exploration areas, such as previously unavailable areas, deeper water prospects, hostile environments' proposals to improve technical capabilities through research to be undertaken in Australia or overseas, and, in the case of foreign companies, proposals to transfer technology and skills to Australians.
- (d) A fee of \$3 000, (non-refundable) payable to the Commonwealth of Australia through an Australian bank or by bank cheque, is required for each area (see section 21 (1) (f) of the Petroleum (Submerged Lands) Act 1967).

Further details of the modified work program bidding system outlined above, including the criteria for assessment of applications and the conditions to apply following the award of a permit, are available from the Director, Petroleum Division, Department of Minerals and Energy in Perth and from the Petroleum Division, Department of Primary Industries and Energy in Canberra.

It should be noted that any income derived in the future from the recovery of petroleum from these areas will be subject to the Commonwealth Government's Resources Rent Tax.

Applications together with relevant data should be submitted in the following manner to—

Director Petroleum Division
Department of Minerals and Energy
Mineral House, 100 Plain Street
Perth Western Australia 6004
Telephone (09) 222 3273
Facsimile (09) 222 3515

before 4.00 pm Friday, 6 May 1994.

- in an envelope or package clearly marked "Application for Area ... Commercial-in-Confidence" enclose two copies of the application, supporting material and the application fee for each area; and
- the application should be sealed and marked as described above, then enclosed in a plain covering envelope or package and delivered by hand or posted to the above address.

Enquiries concerning the availability of the relevant basic exploration data should be addressed as follows:

- (a) For microfilm data and information to—

The Librarian
Geological Survey Division
Department of Minerals and Energy
Mineral House, 100 Plain Street
PERTH WESTERN AUSTRALIA 6004
Telephone (09) 222 3165
Facsimile (09) 222 3633

(b) For full scale data to—

Petroleum Information Energy Services
180 Stirling Highway
CLAREMONT WESTERN AUSTRALIA 6010
Telephone (09) 389 8499
Facsimile (09) 389 8243
Advanced Reprographics Services
1321 Hay Street
WEST PERTH WA 6005
Telephone (09) 322 2933
Facsimile (09) 481 5911

Dated 17th day of November 1993.

Made under the Petroleum (Submerged Lands) Act 1967 of the Commonwealth of Australia.

SAMUEL GEORGE ERNEST CASH,
Designated Authority for and on behalf of the Commonwealth,
Western Australian Offshore Petroleum Joint Authority.

MN402

PETROLEUM ACT 1967

SURRENDER OF EXPLORATION PERMIT EP 354

The Surrender of Exploration Permit EP 354 has been registered and will take effect on and from the date this notice appears in the *Government Gazette*.

IAN FRASER, Director Petroleum Division.

MN403

MINING ACT 1978

INSTRUMENT OF EXEMPTION OF CROWN LAND

The Minister for Mines pursuant to the powers conferred on him by section 19 of the Mining Act 1978, hereby exempts all areas of land described hereunder from Divisions 1-5 of Part IV of the Mining Act 1978, to facilitate the proposed routes of a Power Line and Gas Pipeline:

All those portions of Crown land to a depth of 10 metres, not subject to mining tenements or applications therefor, outlined in green on Minerals and Energy File 435/93 pages 98-114 and delineated in green on the following Minerals and Energy plans:

Plans affected by proposed route for a Karratha to Port Hedland Gas Pipeline—

Baynton	1:50 000	Whim Creek	1:50 000
Roebourne	1:50 000	Yule	1:100 000
De Witt	1:50 000	Thouin	1:100 000
Sherlock	1:50 000	Port Hedland	1:100 000

Plans affected by proposed route for a Port Hedland to Newman 220 kW Power Line—

Port Hedland	1:100 000	Mt George	1:100 000
Wallinga	1:100 000	Mt Marsh	1:100 000
Lynas	1:50 000	Weeli Wolli	1:100 000
Pincunah	1:50 000	Ophthalmia	1:100 000
Wodgina	1:100 000	Newman	1:100 000

Dated at Perth this 22nd day of November, 1993.

GEORGE CASH, Minister for Mines.

MN404

MINING ACT 1978

NOTICE OF APPLICATION FOR AN ORDER FOR FORFEITURE

Department of Minerals and Energy.

In accordance with Regulation 49 (2) (c) of the Mining Act 1978, notice is hereby given that the licences are liable to forfeiture under the provisions of section 96 (1) (a) for breach of covenant, viz. non payment of rent.

Warden.

To be heard in the Warden's Court, Marble Bar on the 18th March 1994.

PILBARA MINERAL FIELD

Marble Bar District

P45/2126—Quigley, Tracy Robin.

PILBARA MINERAL FIELD

Nullagine District

P46/967—Sears, Edmund Leslie.
P46/1107—Barnes, John Douglas.
P46/1109—Martino, Dominic V.
P46/1110—Botsis, Phillip.
P46/1111—Simba Holdings Pty Ltd.

WEST PILBARA MINERAL FIELD

P47/882—Leyburn Nominees Pty Ltd.
P47/898—Gregory, Peter Charalambos.

MN405

MINING ACT 1978

NOTICE OF APPLICATION FOR AN ORDER FOR FORFEITURE

Department of Minerals and Energy,
Meekatharra.

In accordance with Regulation 49 (2) (c) of the Mining Act 1978, notice is hereby given that the licences are liable to forfeiture under the provisions of section 96 (1) (a) for breach of covenant, *viz.* non payment of rent.

STEVEN HEATH, Warden.

To be heard in the Warden's Court, Meekatharra on the 12th January 1994.

PEAK HILL MINERAL FIELD

Prospecting Licence

52/465—Richmond, William Robert.

MN406

MINING ACT 1978

NOTICE OF APPLICATION FOR AN ORDER FOR FORFEITURE

Department of Minerals and Energy,
Leonora.

In accordance with Regulation 49 (2) (c) of the Mining Act 1978, notice is hereby given that the following licences are liable to forfeiture under the provisions of section 96 (1) (a) for breach of covenant, *viz.* non payment of rent.

K. M. BOOTHMAN, Warden.

To be heard in the Warden's Court, Leonora on the 15th December 1993.

EAST MURCHISON MINERAL FIELD

Lawlers District

Prospecting Licence

36/1250—Topic, Steve.

MOUNT MARGARET MINERAL FIELD

Mount Malcolm District

Prospecting Licences

37/4324—Kovacs, Lewis Lajos.
37/4325—Kovacs, Lewis Lajos.
37/4345—Triton Resources Ltd.
37/4349—Tucker, Leslie Alfred.
37/4387—Paganin, Italo Nelson.
37/4390—Kos, Vaso.
37/4394—Trott, Martin Alan; Biggs, Neil Milfred.
37/4396—Trott, Martin Alan; Biggs, Neil Milfred.

Mount Margaret District
Prospecting Licences

38/2350—Upton, Jude.
38/2371—Sullivan, James Noel.
38/2010—McKnight, Russell Geoffrey.
38/2015—Dixon, Trevor John; McKnight, Russell Geoffrey.
38/2018—Smith, Joseph Rex.
38/2019—Smith, Joseph Rex.
38/2020—Smith, Joseph Rex.
38/2311—Smith, Raymond Lovi.
38/2312—Smith, Raymond Lovi.
38/2313—Smith, Raymond Lovi.
38/2317—Smith, Raymond Lovi.
38/2318—Smith, Raymond Lovi.
38/2319—Smith, Raymond Lovi.
38/2320—Smith, Raymond Lovi.
38/2321—Smith, Raymond Lovi.

Mount Morgans District
Prospecting Licences

39/2809—Tucker, Leslie Alfred.
39/2810—Tucker, Leslie Alfred.
39/2811—Tucker, Leslie Alfred.
39/2812—Tucker, Leslie Alfred.
39/2817—Denslow, Kaye Annette.
39/2818—Denslow, Kaye Annette.
39/2820—Longman, Murray James; Longman, Noreen Joan.
39/2826—Gates, Anthony Hedley.
39/2817—Gates, Anthony Hedley.

NORTH COOLGARDIE MINERAL FIELD

Niagara District

Miscellaneous Licence

40/7—Acton, Bruce David; Golden Hill Mines Pty Ltd.

Prospecting Licence

40/926—Hanks, Milton Edgar; Pipe, Murray John; Sutton, Peter Anthony.

PLANNING AND URBAN DEVELOPMENT

PD101

CORRECTION

TOWN PLANNING AND DEVELOPMENT ACT 1928

ADVERTISEMENT OF APPROVED TOWN PLANNING SCHEME AMENDMENT

Shire of Murray

Town Planning Scheme No. 4—Amendment No. 19

Ref: 853/6/16/7, Pt 19.

It is hereby notified for public information that the notice under the above Amendment No. 19 published at page 6105 of the *Government Gazette* No. 153 dated November 9, 1993, contained an error which is now corrected as follows:

After the words "for the purpose of:" and before the words "1. The objectives for" insert the following:

1. Rezoning Lot 20 Lakes Road, Stakehill from 'Rural' Zone and 'Major Highway' Reservation to 'Special Rural' Zone, 'Rural' Zone and 'Major Highway' Reservation.

2. Inserting a new clause 5.2.4 as follows:

" Where provisions contained in schedule 4 specify the various uses and developments permitted in special rural zones, schedule 4 shall prevail over the provisions of Part 5 of the scheme. "

3. Inserting in Appendix 1 the following interpretation:

" "Outbuilding"—means a building a Class 10a as classified in the Building Code of Australia 1988. "

4. Amending Schedule 4 of the Scheme Text to include Lot 20 Lakes Road as follows:

Column (A) Specified Land

Lot 20 Lakes Road (proposed Lots 901, 902 and 903 Fowler Roads and Lots 904, 905 and 906 Lakes Road, Stakehill).

Column (B) Special Provisions Relating to Column (A)

D. A. McCLEMENTS, Shire Clerk.

PD401

METROPOLITAN REGION TOWN PLANNING SCHEME ACT 1959**METROPOLITAN REGION SCHEME****NOTICE OF MAJOR AMENDMENT***South West Corridor (Stage A)**Cities of Cockburn and Armadale**Town of Kwinana and Shire of Serpentine-Jarrahdale*

File No.: 809-2-1-21.

Amendment No.: 938/33.

1. It is hereby notified for public information that the Metropolitan Planning Council at its meeting held on October 6 1993, resolved in accordance with the provisions of section 33 of the Metropolitan Region Town Planning Scheme Act 1959 to propose an amendment to the Metropolitan Region Scheme and the Hon. Minister for Planning has consented to public submissions being sought in respect of the proposed amendment outlined in the First Schedule hereunder.

2. Copies of the maps that form part of the Metropolitan Region Scheme that are proposed to be amended will be available from Monday November 22, 1993 to Friday February 25, 1994 for public inspection free of charge during normal office hours, at each of the places mentioned in the Second Schedule hereunder.

3. Any person who desires to make a submission either supporting or objecting to any provisions of the proposed amendment may do so on the prescribed Form 6A. Submission forms are available on request from the display locations and must be lodged with the Secretary, State Planning Commission, c/- Department of Planning and Urban Development, 469-489 Wellington Street, Perth WA 6000, on or before 4.30 pm Friday February 25, 1994.

GORDON G. SMITH, Secretary.

First Schedule

The Metropolitan Region Scheme is amended pursuant to section 33 of the Metropolitan Region Town Planning Scheme Act 1959 by substituting Amendment Map Sheet Numbers 19/61m, 20/92m, 23/32m, 24/57m, 27/31m and 28/17m for those parts of Map Sheet Numbers 19, 20, 23, 24, 27 and 28.

The effect of the proposed amendment is to transfer land in the Cities of Cockburn and Armadale, Town of Kwinana and Shire of Serpentine-Jarrahdale between the Urban, Urban Deferred, Special Industrial, Industrial and Rural Zones, and the Parks and Recreation, Important Regional Roads, Public Purposes, Controlled Access Highways and Railways Reservation.

The purpose of the amendment is to give statutory effect in the Metropolitan Region Scheme to planning proposals contained in METROPLAN, in the Urban Expansion Policy, Jandakot Land Use and Water Management Strategy and the South Jandakot/Mandogalup District Planning Study within the Cities of Cockburn and Armadale, the Town of Kwinana and the Shire of Serpentine-Jarrahdale.

The amendment is depicted on State Planning Commission Plan Number SP 395/3 and in more detail on Plan Numbers 3.0709-3.0711, 3.0728/1, 3.0729-3.0741, 2.0715, 2.0722/1, 2.0723, 1.2872-1.2885, 1.2911-1.2918, 1.2922, 1.2923, 1.2947/1, 1.2948, 1.2949, 1.1722/1, 1.1723/1, 1.1724/2, 1.2924/1, 1.2925, 1.2926, 1.2927/1, 1.2954/1, 1.2955, 1.2956/1 and SP 432.

Second Schedule**Public Inspection (during normal office hours)**

The Amendment Plan Number SP 395/3 and detail Plan Numbers 3.0709-3.0711, 3.0728/1, 3.0729-3.0741, 2.0715, 2.0722/1, 2.0723, 1.2872-1.2885, 1.2911-1.2918, 1.2922, 1.2923, 1.2947/1, 1.2948, 1.2949, 1.1722/1, 1.1723/1, 1.1724/2, 1.2924/1, 1.2925, 1.2926, 1.2927/1, 1.2954/1, 1.2955, 1.2956/1 and SP 432 and will be available for inspection from Monday November 22, 1993 to Friday February 25, 1994 at each of the following places:

- (a) Department of Planning and Urban Development
1st Floor, Albert Facey House,
469-489 Wellington Street,
Perth W.A. 6000
- (b) Council Offices of the municipalities of:
 - (i) City of Perth
27 St George's Terrace,
Perth W.A. 6000
 - (ii) City of Fremantle
Corner Newman and William Street,
Fremantle W.A. 6160

- (iii) City of Cockburn
9 Coleville Crescent,
Spearwood W.A. 6163
- (iv) City of Armadale
7 Orchard Avenue,
Armadale W.A. 6112
- (v) City of Rockingham
Council Avenue
Rockingham W.A. 6168
- (vi) City of Mandurah
Mandurah Terrace
Mandurah W.A. 6210
- (vii) Town of Kwinana
Cnr. Gilmore Avenue and Sulphur Road,
Kwinana W.A. 6167
- (viii) Shire of Serpentine-Jarrahdale
6 Paterson Street,
Mundijong W.A. 6202
- (c) J. S. Battye Library
Alexander Library Building
Cultural Centre
Francis Street,
Northbridge W.A. 6163

PD402

METROPOLITAN REGION SCHEME

Notice of Resolution—Clause 27

Land Bounded Generally by Tonkin Highway Reservation, Chamberlain Street, Verna Street and the Southern River, Gosnells, City of Gosnells

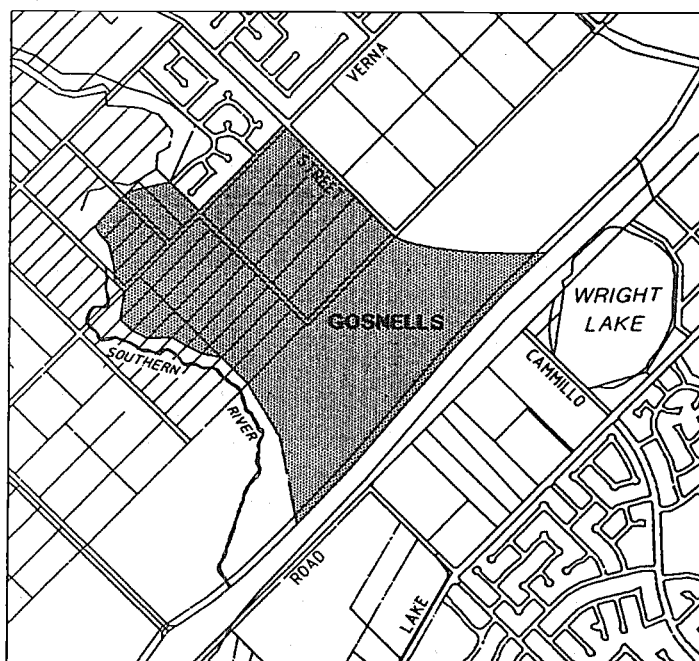
Amendment No. 947/27

File No. 812-2-25-18.

Notice is hereby given that in accordance with Clause 27 of the Metropolitan Region Scheme, the Metropolitan Planning Council for and on behalf of the State Planning Commission and acting under delegated powers, resolved on November 3, 1993 to transfer from the Urban Deferred Zone to the Urban Zone the area stippled on the schedule below.

GORDON G. SMITH, Secretary.

Schedule One



PART OF METROPOLITAN
REGION SCHEME MAP No.20 & 24
APPENDIX A
REPORT No. MPC/1154

Urban Zone

PD403

TOWN PLANNING AND DEVELOPMENT ACT 1928
APPROVED TOWN PLANNING SCHEME AMENDMENT

City of Bayswater

Town Planning Scheme No. 21—Amendment No. 32

Ref: 853/2/14/25, Pt. 32.

It is hereby notified for public information, in accordance with section 7 of the Town Planning and Development Act 1928 that the Hon Minister for Planning approved the City of Bayswater Town Planning Scheme Amendment on November 20, 1993, for the purpose of:

1. Rezoning Lot 72 (formerly Lots 393 & 394) Railway Parade, Bayswater from "Residential R17.5/25 to "Special Purpose—Aged Persons' Accommodation".
2. Adding the following text to Schedule 1 (Special Purpose Zones) of the Scheme:

Street	Particulars of Land	Permitted Uses	Discretionary Uses
Railway Parade	Lot 72 Swan Loc T Plan 3403	(1) Aged Persons' Accommodation Occupancy of each dwelling unit on the property shall be restricted so that no more than one permanent occupant can be under fifty-five (55) years and subject to that person being a partner of the older person.	

J. B. D'ORAZIO, Mayor.
K. B. LANG, Town Clerk.

PD404

TOWN PLANNING AND DEVELOPMENT ACT 1928
APPROVED TOWN PLANNING SCHEME AMENDMENT

City of Bayswater

Town Planning Scheme No. 21—Amendment No. 39

Ref: 853/2/14/25, Pt. 39.

It is hereby notified for public information, in accordance with section 7 of the Town Planning and Development Act 1928 that the Hon Minister for Planning approved the City of Bayswater Town Planning Scheme Amendment on November 20, 1993, for the purpose of:

1. Rezoning Pt. Lot 21, No. 261 Walter Road, Morley from "Service Station" to "Special Purpose—Restricted Use—Convenience Store, Car Wash and Petrol Outlet".
2. Adding the following text to Schedule 1 (Special Purpose Zones) of the Scheme:

Street	Particulars of Land	Only Use Permitted
Walter Road, corner Wellington Road	Pt. Lot 21, No. 261 Swan Location T, Diagram 37184	Convenience Store, Car Wash and Petrol Outlet

J. B. D'ORAZIO, Mayor.
K. B. LANG, Town Clerk.

PD405

TOWN PLANNING AND DEVELOPMENT ACT 1928
APPROVED TOWN PLANNING SCHEME AMENDMENT

City of Canning

Town Planning Scheme No. 16—Amendment No. 631

Ref: 853/2/16/18, Pt. 631.

It is hereby notified for public information, in accordance with section 7 of the Town Planning and Development Act 1928 that the Hon Minister for Planning approved the City of Canning Town Planning Scheme Amendment on November 20, 1993, for the purpose of rezoning a 161.16m² portion of 18 Kembla Way (Lot 189) Willetton from "SR2" to "Light Industry", as depicted on the amending plan adopted by the Council on the 28th day of April, 1992.

M. S. LEKIAS, Mayor.
I. F. KINNER, Town Clerk.

PD406

TOWN PLANNING AND DEVELOPMENT ACT 1928
APPROVED TOWN PLANNING SCHEME AMENDMENT

City of Canning

Town Planning Scheme No. 16—Amendment No. 642

Ref: 853/2/16/18, Pt. 642.

It is hereby notified for public information, in accordance with section 7 of the Town Planning and Development Act 1928 that the Hon Minister for Planning approved the City of Canning Town Planning Scheme Amendment on November 20, 1993, for the purpose of rezoning 20 Cecil Avenue (Lot 80), Cannington, from "SR2" to "Office", as depicted on the amending plan adopted by the Council on the 27th day of July, 1993.

M. S. LEKIAS, Mayor.
I. F. KINNER, Town Clerk.

PD407

TOWN PLANNING AND DEVELOPMENT ACT 1928
APPROVED TOWN PLANNING SCHEME AMENDMENT

City of Mandurah

Town Planning Scheme No. 1A—Amendment No. 175

Ref: 853/6/13/9, Pt. 175.

It is hereby notified for public information, in accordance with section 7 of the Town Planning and Development Act 1928 that the Hon Minister for Planning approved the City of Mandurah Town Planning Scheme Amendment on November 6, 1993, for the purpose of:

1. Rezoning Lot 1587 Murray Location 5 from Residential 1 Zone (Single Residential), and Lots 1581 and 1582 Murray Location 5 from Residential 2 Zone (Single and Group Residential); to Residential 3 Zone (Group Residential) in accordance with the Scheme Amendment Map.
2. Modifying the Residential Planning Codes Scheme Map by recoding Lot 1587 Murray Location 5 from R12.5, and Lots 151 and 1582 Murray Location 5 from R25; to R40 in accordance with the Residential Planning Codes Scheme Amendment Map.

G. N. SALAMON, Mayor.
S. K. GOODE, Town Clerk.

PD408

TOWN PLANNING AND DEVELOPMENT ACT 1928
APPROVED TOWN PLANNING SCHEME AMENDMENT

City of Mandurah

Town Planning Scheme No. 1A—Amendment No. 193

Ref: 853/6/13/9, Pt. 193.

It is hereby notified for public information, in accordance with section 7 of the Town Planning and Development Act 1928 that the Hon Minister for Planning approved the City of Mandurah Town Planning Scheme Amendment on November 20, 1993, for the purpose of:

1. Rezoning a portion of Part Lot 1011 Murray Location 5, corner of Nottage Grove and Moreton Court, Erskine, from Residential 1 (R12.5) Zone to Residential 2 (R25) Zone, in accordance with the Scheme Amendment Map.
and
2. Recoding a portion of Part Lot 1011 Murray Location 5, corner of Nottage Grove and Moreton Court, Erskine, from Residential Planning Code R12.5 to Residential Planning Code R25, in accordance with the Residential Planning Codes Scheme Amendment Map.

G. N. SALAMON, Mayor.
S. K. GOODE, Town Clerk.

PD409

TOWN PLANNING AND DEVELOPMENT ACT 1928
APPROVED TOWN PLANNING SCHEME AMENDMENT

City of South Perth

Town Planning Scheme No. 5—Amendment No. 64

Ref: 853/2/11/7, Pt. 64.

It is hereby notified for public information, in accordance with section 7 of the Town Planning and Development Act 1928 that the Hon Minister for Planning approved the City of South Perth Town Planning Scheme Amendment on November 20, 1993, for the purpose of inserting after Clause 84 the following Clause:

“ **DELEGATION**

84A. The Council may, either generally or in a particular case or in a particular class of cases by resolution passed by an absolute majority of the Council delegate to—

- (a) a Committee of the Council; or
- (b) an officer of the Council,

the power to determine applications for planning consent or to exercise any other power under the Scheme.

[Note: Sections 58 and 59 of the Interpretation Act 1984 apply to this power of delegation.] ”

P. CAMPBELL, Mayor.
 L. L. METCALF, Chief Executive.

PD410

TOWN PLANNING AND DEVELOPMENT ACT 1928
APPROVED TOWN PLANNING SCHEME AMENDMENT

City of Subiaco

Town Planning Scheme No. 3—Amendment No. 19

Ref: 853/2/12/3, Pt. 19.

It is hereby notified for public information, in accordance with section 7 of the Town Planning and Development Act 1928 that the Hon Minister for Planning approved the City of Subiaco Town Planning Scheme Amendment on November 15, 1993, for the purpose of:

- (a) Amending the Scheme Map to designate portion of Lots 44 and 45 Suburban Lot 302, Herbert Road, Shenton Park with the notation “Additional Use Permit”.
- (b) Amending the Scheme Text by including in Appendix 2—Additional and Restricted Use Permits the following particulars under their respective headings.

Street	Particulars of Land	Permitted Use
Herbert Road	Lot 44 and 45 Suburban Lot 32	Educational Establishment subject to: <ol style="list-style-type: none"> 1. The use being confined to that portion of the existing development, constructed in 1980 and located on the eastern section of the site. 2. Attendance being restricted to a maximum of 25 pupils at any time.

H. E. PASSMORE, Mayor.
 P. J. WALKER, Town Clerk.

PD411

TOWN PLANNING AND DEVELOPMENT ACT 1928
APPROVED TOWN PLANNING SCHEME AMENDMENT

Shire of Augusta-Margaret River

Town Planning Scheme No. 11—Amendment No. 61

Ref: 853/6/3/8, Pt. 61.

It is hereby notified for public information, in accordance with section 7 of the Town Planning and Development Act 1928 that the Hon Minister for Planning approved the Shire of Augusta-Margaret River Town Planning Scheme Amendment on November 15, 1993, for the purpose of:

1. Rezoning Pt Sussex Location 2179 (proposed Lots 3, 4, 5 and 6) Boodjidup Road, Margaret River from “Rural Zone” to “Special Rural Zone”.

2. Amending the Scheme Text by adding the following to Schedule 1: Special Rural Zones. Provisions Relating to Specified Areas:

Specified Area of Locality (A)	Special Provisions to Refer to (A)
Portion of Sussex Location 2179 Boodjidup Road, Margaret River.	<ol style="list-style-type: none"> 1. Subdivision shall be generally in accordance with the plan of subdivision Plan No. 1 and Plan No. 1 shall form part of this scheme. 2. The minimum lot size shall be 3.0 ha. 3. No clearing of any vegetation shall occur outside the building envelopes, shown on the plan of subdivision forming part of this Amendment, except for: <ol style="list-style-type: none"> (i) clearing to gain vehicular access to the lots. In any event Council on the plan of subdivision may specify the approximate location of crossovers to the respective lots, and (ii) clearing to comply with the Bushfires Act 1954 (as amended). 4. Where appropriate, due to the impact on landscape amenity, Council may preclude the use of reflective building materials when determining Development Applications. 5. The disposal of liquid and solid waste shall be carried out by the installation of a sewerage disposal system, as approved by Council and located no closer than 100 metres from any natural water course and a minimum of 2 metres vertical separation from the highest known water table or bedrock and to be located within the building envelope. 6. Subject to Council approval dams within the Scheme Area shall be constructed to provide ready access for fire tenders to the edge of the dam to allow for refilling of water tanks. 7. All spoil from dams or other earthworks to be removed or levelled. 8. If required by the Council, lot owners shall provide gates within fences on any boundary adjoining private or public land to allow free and easy movement of fire tenders in times of emergency. 9. A Landscape Protection Zone (LPZ) shall apply to all water-courses with a definable bed and banks. The minimum width of an LPZ is to be 20 metres including the stream width. 10. No dams are to be constructed or the flow of water to be artificially retarded within the LPZ's without the approval of the Water Authority of Western Australia (W.A.W.A.) and Council. Dams existing prior to the gazettal of this amendment are to be maintained in a safe operating condition, to the satisfaction of the W.A.W.A. The use of existing dams should remain consistent with their use prior to this amendment being gazetted. 11. No pumping or diversion of water from within the LPZ is to be permitted without prior approval of the W.A.W.A. and Council. 12. No modification to stream, course, bed or banks without the approval of the W.A.W.A. and Council shall be permitted. 13. Grazing of livestock shall not be permitted within the LPZ without the permission of the Council.

Specified Area of Locality (A)	Special Provisions to Refer to (A)
	<p>14. No cultivation of land or spraying of pesticides or herbicides or application of non-nitrogenous fertilisers shall be undertaken within 80 metres of any stream or water course without the prior approval of the Water Authority of Western Australia, Department of Agriculture and Council. This provision does not preclude the carrying out of noxious weed and pest control in accordance with Agricultural Protection Board requirements.</p> <p>15. Revegetation of the LPZ's and the buffer along Caves Road and Boodjidup Road by the developer to be carried out to the satisfaction of Council.</p> <p>16. Purchasers of lots within the Special Rural Zone and Special Use Zone are advised that adjoining land will continue to be utilised for agricultural purposes including all normal practices relating to such land use.</p>

3. Rezoning Portion of Sussex Location 2179 (proposed Lot 1) Boodjidup Road, Margaret River from "Rural Zone" to "Special Use Zone".
4. Amending the Scheme Text under Schedule No. 3: Special Use Sites by including additional provisions under the respective headings as follows:

Lot and Location	Permitted Uses (See Clause 4.8)
Portion of Sussex Location 2179 Boodjidup Road and being proposed Lot 1.	<ol style="list-style-type: none"> 1. Council may at its discretion approve the following uses: <ul style="list-style-type: none"> One (1) Restaurant Four (4) Chalets One (1) Caretakers dwelling <p>Other such uses incidental to the predominant use of the site to the satisfaction of Council.</p> 2. No clearing of any vegetation shall occur outside the building envelopes, shown on the plan of subdivision forming part of this Amendment, except for: <ol style="list-style-type: none"> (i) Clearing to gain vehicular access to the lots. In any event Council on the plan of subdivision may specify the approximate location of crossovers to the respective lots, and (ii) Clearing to comply with the Bushfires Act 1954 (as amended). 3. Where appropriate, due to the impact on landscape amenity, Council may preclude the use of reflective building materials when determining Development Applications. 4. The disposal of liquid and solid waste shall be carried out by the installation of a sewerage disposal system, as approved by Council, to be located no closer than 100 metres from any natural watercourse and a minimum of 2 metres vertical separation from the highest known water table or bedrock and to be located within the building envelope. 5. Subject to Council approval dams within the Scheme Area must be constructed to provide ready access for fire tenders to the edge of the dam to allow for refilling of water tanks. 6. All spoil from dams or other earthworks to be removed or levelled. 7. A Landscape Protection Zone (LPZ) shall apply to all water-courses with a definable bed and banks. The minimum width of an LPZ is to be 20 metres including the stream width.

Lot and Location	Permitted Uses (See Clause 4.8)
	<ol style="list-style-type: none"> 8. No dams are to be constructed or the flow of water to be artificially retarded within the LPZ's without the approval of the Water Authority of Western Australia (W.A.W.A.) and Council. Dams existing prior to the gazettal of this amendment are to be maintained in a safe operating condition, to the satisfaction of the W.A.W.A. The use of existing dams should remain consistent with their use prior to this amendment being gazetted. 9. No pumping or diversion of water from within the LPZ is to be permitted without prior approval of the W.A.W.A. and Council. 10. No modification to stream, course, bed or banks without the approval of the W.A.W.A. and Council shall be permitted. 11. Grazing of livestock shall not be permitted within the LPZ without the permission of the Council. 12. Revegetation of the LPZ and the buffer along Caves Road and Boodjidup Road is to be carried out by the developer to the satisfaction of Council. 13. Purchasers of lots within the Special Rural Zone and Special Use Zone are advised that adjoining land will continue to be utilised for agricultural purposes including all normal practices relating to such land use. 14. In considering development applications for the proposed restaurant and chalet site, Council shall require and assess the following matters: <ol style="list-style-type: none"> (i) The need for a comprehensive tree planting and landscaping programme. (ii) A detailed management programme for the creekline to be approved by Council. (iii) The need to comply with the visual management guidelines as outlined under the Shire's Rural Strategy. 15. Buildings should be limited to 8 metres in height. 16. Buildings, water tanks and other structures should be located away from ridge-tops so as not to be silhouetted against the skyline. 17. Buildings should be sympathetic in design, materials and colour to complement surrounding landscape elements, and be sited away from focal points, out of viewer sight lines and where screening vegetation or landform can be utilised.

L. W. SHEPHERDSON, President.
L. J. CALNEGGIA, Shire Clerk.

PD412

TOWN PLANNING AND DEVELOPMENT ACT 1928
APPROVED TOWN PLANNING SCHEME AMENDMENT
Shire of Boyup Brook

Town Planning Scheme No. 1—Amendment No. 5

Ref: 853/6/19/1, Pt. 5.

It is hereby notified for public information, in accordance with section 7 of the Town Planning and Development Act 1928 that the Hon Minister for Planning has approved the Shire of Boyup Brook Town Planning Scheme Amendment on November 20, 1993, for the purpose of:

1. Modifying the Scheme Area boundary to include the whole of Lot 1 of Nelson Location 1302 Abels Road, Boyup Brook as depicted on the amending map.
2. Rezoning Lot 1 of Nelson Location 1302 Abels Road, Boyup Brook from 'Rural' to the 'Special Rural' zone as depicted on the amending map.

3. Amending the Scheme Text by adding to Appendix No. 5—Special Rural Areas as follows:

(a) Specified Area of Locality	(b) Provisions relative to (a)
Lot 1 of Nelson Location 1302 Abels Road, Boyup Brook	<p>(i) Subdivision of Lot 1 of Nelson Location 1302 Abels Road shall be generally in accordance with the proposed Plan of Subdivision No. 92-39-1 endorsed by the Shire Clerk and forming part of this Amendment.</p> <p>(ii) The minimum lot size shall be 7 Ha.</p> <p>(iii) No further subdivision of lots shall occur.</p> <p>(iv) In order to protect the natural environment and to prevent soil erosion Council may specify stocking rates where it deems appropriate. If, in the opinion of Council or the Department of Agriculture, the activities of livestock on any lot are contributing to erosion, pollution or the degradation of vegetation, the landowner may be required to erect and maintain a fence of satisfactory standard in order to protect the area and exclude livestock therefrom. Alternatively, the landowner may be required to remove, or Council may, at the expense of the landowner, remove livestock from the lot.</p> <p>(v) No dwelling house, outbuilding or structure shall be constructed unless it is within a building envelope defined on the Subdivision Guide Plan.</p> <p>(vi) Where, for the purpose of retaining natural flora, sound environmental reasons or the physical constraints of a site dictate, Council may set an alternative building envelope.</p> <p>(vii) As a condition of planning consent on lots created, Council shall require the planting and maintenance of thirty (30) native trees capable of growing to at least 3 metres in height on each lot significantly denuded of vegetation. The planting shall be concentrated around the proposed buildings and between the street alignment and the building setback line unless otherwise stipulated by Council.</p> <p>(viii) The subdivider shall make arrangements to the satisfaction of the Local Authority to ensure prospective purchasers are advised of the special provisions which apply to this Special Rural Zone and such other provisions of the Scheme that may affect it.</p> <p>(ix) No trees or substantial vegetation shall be felled or removed from the site except where— (a) required for approved development works; (b) required for fire prevention purposes by regulation or by-law; or (c) trees are diseased, dead or dangerous.</p> <p>(x) Notwithstanding paragraph (b) of Clause 4.7.1, no building, outbuilding or fence shall be constructed of materials or be of a colour which in the opinion of the Council is detrimental to the character or natural landscape of the locality.</p> <p>(xi) All buildings constructed shall, by virtue of materials and design, be reasonably fire resistant. The Council shall from time to time specify its standards for fire resistant buildings.</p> <p>(xii) The minimum vertical clearance between the bottom of any approved on-site effluent disposal system and the highest known ground water table or bedrock shall be 2.0 metres.</p>

(a) Specified Area of Locality	(b) Provisions relative to (a)
	(xiii) Subject to the requirements of Table No. 2, no building or outbuilding shall be erected closer than 20 metres to any street or road boundary or 15 metres in respect of any other boundary.

I. A. PURSE, President.
P. R. WEBSTER, Shire Clerk.

PD413

TOWN PLANNING AND DEVELOPMENT ACT 1928
APPROVED TOWN PLANNING SCHEME AMENDMENT
Shire of Dardanup

Town Planning Scheme No. 3—Amendment No. 48

Ref: 853/6/9/6, Pt. 48.

It is hereby notified for public information, in accordance with section 7 of the Town Planning and Development Act 1928 that the Hon Minister for Planning approved the Shire of Dardanup Town Planning Scheme Amendment on November 20, 1993, for the purpose of—

1. Inserting the following text after the words “.. industrial activity.” in clause 3.16.10 “Residential landuses shall not be permitted within the Industrial Development Area”.
 - 2a. Introducing a new zone, the “Tourist Use Zone” to the Scheme Text by adding to the list of zones under “8. NON-URBAN” at sub-clause 2.1.1 of Part II—zones the following—
 1. 8E—Tourist Use Zone.
 - 2b. Inserting the following clause into the Scheme Text and renumbering all subsequent clauses within Part III of the Scheme Text accordingly—

“3.15 TOURIST USE ZONES

3.15.1 In considering applications for Planning consent to commence development subdivision or rezoning of land within the Tourist Use Zone, Council shall have regard to—

 - (a) encouraging and maintaining a high standard of development within the zone.
 - (b) the need to ensure that the existing standard of roads, water and electricity supply and other services is sufficient for the additional demands that the proposed development would create.
 - (c) the need to protect the privacy and amenity of surrounding areas.
 - (d) a Guide Development Plan is to be prepared for Council’s endorsement as part of any rezoning to Tourist Use.”
 - 2c. Inserting new clause 3.15.2, to read: “The detailed requirements and modifications to the provisions contained in the zoning and development table, specified in Appendix IX, apply to the areas set against those requirements and modifications in that appendix”.
 - 2d. Adding a new column to Clause 2.2 Appendix 1 of the Scheme Text Zoning Table after Non Urban Small Holding zone headed “Tourist Use Zone” and adding the following symbols corresponding to each use classification—
- | | |
|--|-----|
| 1.6 Caretaker’s house | :IP |
| 1.8 Private hotel | :AP |
| 1.9 Motel—not licensed | :AP |
| 1.10 Caravan park including kiosk and fuel for patrons only | :PS |
| 1.11 Camping area | :PS |
| 1.12 Chalets, holiday cabins including kiosk and fuel outlet for patrons | :PS |
| 1.13 Administrative buildings for caravan, chalet or camping park | :IP |
| 2.1 Hotel | :AP |
| 2.2 Licensed Motel | :AP |
| 2.3 Tavern Wine Shop | :AP |
| 2.4 Licensed Restaurant | :AP |
| 3.1 Shop | :IP |
| 3.2 Shop with dwelling above | :IP |
| 3.3 Shop with a residential building | :IP |
| 3.4 Eating house | :PS |
| 3.6 Office | :IP |
| 3.11 Art and Craft Studio and Sales | :PS |
| 3.27 Place of Amusement | :AP |

4.17	Amenity Building	:IP
6.1	Day Care Centre/Child Minding Centre	:IP
6.22	Spectator Sports Grounds	:PS
6.23	Private Recreation	:PS
6.24	Rooms for the exhibition of works of art or craft photographs for instruction	:PS
6.26	Carpark	:IP
6.27	Public Amusement	:PS
7.1	Parks, Recreation grounds, Golf links, Botanical gardens, Playing fields, not used at night	:PS
7.2	Playing fields used at night	:PS
7.3	Buildings used in conjunction with and for the purpose of playing fields, recreation grounds and sporting clubs	:IP
7.4	Private clubs including golf and other sporting clubs	:AP
7.5	Natural countryside with managed public access	:P
7.6	Public Amusements	:AP
8.1	Rural Pursuit	:PS

All use classes not listed are prohibited.

- Adding to the Legend of the Scheme Map the new zone "Tourist Use Zone" under the "Non-Urban" category with the colour coding notation of orange diagonal slashes left to right.

L. D. HARRIS, President.
C. J. SPRAGG, Shire Clerk.

PD414

TOWN PLANNING AND DEVELOPMENT ACT 1928 APPROVED TOWN PLANNING SCHEME AMENDMENT

Shire of Hall's Creek

Town Planning Scheme No. 1—Amendment No. 4

Ref: 853/7/3/2, Pt. 4.

It is hereby notified for public information, in accordance with section 7 of the Town Planning and Development Act 1928 that the Hon Minister for Planning approved the Shire of Hall's Creek Town Planning Scheme Amendment on November 20, 1993, for the purpose of modifying Clause 6.3 of the Scheme Text to read—

" 6.3 Transportable Homes/Structures

Council may permit the erection or placement of any transportable structure, transportable or prefabricated home on a lot providing that the design of the building is to the satisfaction of the Council and in its opinion does not adversely affect the amenity of other properties in the vicinity."

M. H. EDWARDS, President.
C. W. MOLLOY, A/Shire Clerk.

PD415

TOWN PLANNING AND DEVELOPMENT ACT 1928 APPROVED TOWN PLANNING SCHEME AMENDMENT

Shire of Harvey

Town Planning Scheme No. 10—Amendment No. 63

Ref: 853/6/12/14, Pt. 63.

It is hereby notified for public information, in accordance with section 7 of the Town Planning and Development Act 1928 that the Hon Minister for Planning approved the Shire of Harvey Town Planning Scheme Amendment on November 17, 1993, for the purpose of—

- Rezoning Lot 3 Elinor Bell Road, Australind, from "General Farming" and included as a "Place of Heritage Value" to "Special Residential and Recreation".
- Amending Appendix 3—"Additional Requirements—Special Residential Zone—Area 5 (Ashmere Heights)" to include the following clauses—
 - No clearing taking place outside the adopted building envelopes, other than for—
 - Removal of dead or dangerous trees, with Council's approval.
 - Provision of access to building sites, with Council's approval.
 - Provision of firebreaks as required by Council, but taking into account the need to protect significant stands of trees.

17. Upon the subdivision of Lot 3 Elinor Bell Road, all new residential dwellings shall use nutrient attenuating systems or alternative effluent disposal systems.
18. Subdivision and development of Lot 3 Elinor Bell Road taking place in accordance with the Subdivision Guide Plan, Number 1, adopted by Council on 23rd March, 1993.
(Explanation: this date is correct as it is necessary to keep the Clause intact when the amendment is gazetted.)
19. Prior to the subdivision of Lot 3 Elinor Bell Road, the subdivider shall revegetate the first 10 metres of land fronting Cathedral Avenue with indigenous species in accordance with the landscape plan approved by Council.
20. All lots to be serviced by an "approved" alternative on-site effluent disposal system designed for long term usage with phosphorus retaining ability as recommended by the Environmental Protection Authority and to the specifications and satisfaction of the Health Department of Western Australia and the Local Authority.

J. L. SABOURNE, President.
K. J. LEECE, Shire Clerk.

PD416

TOWN PLANNING AND DEVELOPMENT ACT 1928
APPROVED TOWN PLANNING SCHEME AMENDMENT

Shire of Moora

Town Planning Scheme No. 3—Amendment No. 19

Ref: 853/3/11/4, Pt. 19.

It is hereby notified for public information, in accordance with section 7 of the Town Planning and Development Act 1928 that the Hon Minister for Planning approved the Shire of Moora Town Planning Scheme Amendment on November 20, 1993, for the purpose of—

1. Rezoning Part 2 of Lot 226 Riley Road, Lot 230, rear of Lot 232, Lot 233 and Part 2 of Lot 235 Roberts Street from "Light Industry" zone to "General Industry" zone, and Part I of Lot 235 and Part of Lot 236 Roberts Street from "Single Residential" and "Light Industry" zones to "General Industry" zone.
2. Adding into Part IV "Miscellaneous" of the Scheme Text after clause 4.5.2 the following—

4.6 Industrial Development Treatment on Street Frontages

- 4.6.1 Council may require the facades of buildings erected within an Industrial Zone to be constructed of brick, stone, glass or concrete, or combination thereof, or in respect of that portion of the building higher than 3.6 metres from ground level, of any other material as may be approved by the Council.

Where under the building code of Australia, metal clad walls are permitted, they must have a factory applied painted finish to the satisfaction of the Shire Building Surveyor.

In cases where the facade of the building is set back more than 20 metres from the street, the walls in the facade may be constructed of materials other than those described above provided that they are structurally and aesthetically acceptable to the Council.

In the case of a corner lot with an area more than 1 hectare and with a frontage of more than 20 metres to each of the abutting streets, the walls in the facade of the building may be constructed of a material other than those described above provided that they are structurally and aesthetically acceptable to the Council.

- 4.6.2 The use of areas of lots visible from the street should comply with Appendix III of the Scheme.

Unless approved by Council, no such area shall be used for the parking of vehicles displayed for sale or which are being wrecked or repaired, or for the stacking of storage of fuel, raw materials, products, or by-products or wastes of manufacture.

If, in the opinion of Council any of the above uses detract from the amenity of the area, they shall be completely screened from adjoining properties and from streets by means of walls, fences, hedges or shrubs to the satisfaction of Council.

Furthermore the use of this area for open air displays as allowed in Appendix III should be so as to ensure that, in the opinion of Council, visual amenity from the streetscape is not detrimentally affected.

- 4.6.3 Council may require landscape areas required under the Scheme to be provided in accordance with an approved landscape plan and the landscaping shall be maintained by the owner thereafter. Landscaping should generally comprise planting of vegetation types acceptable to Council.

Council can approve the use of other materials [ie non vegetation] for landscaping, if in their opinion the landscaping will not be detrimental to the visual amenity of the street.

Landscape areas are to be planted and or constructed within 30 days of practical completion of the development, or part thereof, as determined by Council

- 4.6.4 Council may require the landscape plan and installation and maintenance to include road verges.

C. W. ADAMS, President.
J. N. WARNE, Shire Clerk.

PD417

TOWN PLANNING AND DEVELOPMENT ACT 1928 APPROVED TOWN PLANNING SCHEME AMENDMENT *Shire of Toodyay*

Town Planning Scheme No. 1—Amendment No. 28

Ref: 853/4/28/2, Pt. 28.

It is hereby notified for public information, in accordance with section 7 of the Town Planning and Development Act 1928 that the Hon Minister for Planning approved the Shire of Toodyay Town Planning Scheme Amendment on November 20, 1993, for the purpose of—

1. In Clause 3.1—

- (a) Replacing the Figure 14 in line 1 with the Figure 15.
(b) Adding a new line to read—

Urban 8 Industry

2. Adding a new clause 3.18 to read as follows—

3.18 Urban 8 Zone—Industry

3.18.1 Objective and Policies

Council objective is to provide for establishment of industrial uses appropriate to the district and compatible with adequate protection of the landscape and the environment generally.

- 3.18.2 Within the zone, no use will be permitted except those listed in Table 14 hereunder, and permitted uses will be subject to any conditions set out opposite the use.

Table 14

Use	Conditions
Industry—General Industry—Light Industry—Service Caretaker's House Cottage Industry Milk Depot Motor Repair Station Service Station Transport Depot Warehouse	At the discretion of Council

'The development of large wastewater producing industries is prohibited unless permitted by Council in consultation with the Health Department.'

'The minimum lot size to be 2 000 m² however, a 1 000 m² minimum can apply subject to confirmation being obtained from the Health Department and Water Authority that on-site effluent disposal systems can operate satisfactorily.'

3. Adding a new zone to the Scheme map as shown in the amending document.

R. SOMERS, President.
R. J. MILLAR, Shire Clerk.

PD418

TOWN PLANNING AND DEVELOPMENT ACT 1928
APPROVED TOWN PLANNING SCHEME AMENDMENTS

Town of Albany

Town Planning Scheme No. 1A—Amendment Nos. 72 and 73

Ref: 853/5/2/15, Pts. 72 and 73.

It is hereby notified for public information, in accordance with section 7 of the Town Planning and Development Act 1928 that the Hon Minister for Planning approved the Town of Albany Town Planning Scheme Amendments on November 20, 1993, for the purpose of—

Amendment No 72

creating Lot 5 (294-296) Middleton Road as a "Special Site" and incorporating it within the Schedule of Special Sites in Appendix II of the Scheme Text in the following manner—

Code No.	Particulars of Land	Base Zone	Additional Use	Conditions
19	Lot 5 of 294-296 Middleton Road	Residential	Professional Office	Development provisions of the Residential zone to apply with the exception of car parking provision which shall be in accordance with Council's car parking policy for professional offices.

and the Scheme Maps are hereby amended accordingly.

Amendment No. 73

rezoning lots 4, 5, 6 and 7 (21-27) Adelaide Crescent from "Residential" to "Tourist Residential" zone and the residential density code from "R20" to "R30":

and the Scheme Maps are hereby amended accordingly.

A. G. KNIGHT, Mayor.
W. P. MADIGAN, General Manager/Town Clerk.

PD419

TOWN PLANNING AND DEVELOPMENT ACT 1928
SCHEME AMENDMENT AVAILABLE FOR INSPECTION

Shire of Manjimup

Town Planning Scheme No. 2—Amendment No. 43

Ref: 853/6/14/20, Pt. 43.

Notice is hereby given that the Shire of Manjimup has prepared the abovementioned scheme amendment for the purpose of rezoning Lot 1 Nelson Location 12221 from Rural to Rural—Multiple Occupancy.

Plans and documents setting out and explaining the scheme amendment have been deposited at Council Offices, Rose Street, Manjimup, and at the Department of Planning and Urban Development, Albert Facey House, 469-489 Wellington Street, Perth, and will be available for inspection during office hours up to and including January 7, 1994.

Submissions on the scheme amendment should be made in writing on Form No. 4 and lodged with the undersigned on or before January 7, 1994.

This amendment is available for inspection in order to provide an opportunity for public comment and it should not be construed that final approval will be granted.

M. D. RIGOLL, Shire Clerk.

PD420

**TOWN PLANNING AND DEVELOPMENT ACT 1928
SCHEME AMENDMENT AVAILABLE FOR INSPECTION***Shire of Manjimup*

Town Planning Scheme No. 2—Amendment No. 47

Ref: 853/6/14/20, Pt. 47.

Notice is hereby given that the Shire of Manjimup has prepared the abovementioned scheme amendment for the purpose of:

1. Deleting Clause 5.2.9 (iii) of the Scheme text;
2. Adding a new Clause 5.2.9 (iii) to the Scheme text; and
3. Deleting the word "limited" contained in Clause 5.2.9 (i) of the Scheme text.

Plans and documents setting out and explaining the scheme amendment have been deposited at Council Offices, Rose Street, Manjimup, and at the Department of Planning and Urban Development, Albert Facey House, 469-489 Wellington Street, Perth, and will be available for inspection during office hours up to and including January 7, 1994.

Submissions on the scheme amendment should be made in writing on Form No. 4 and lodged with the undersigned on or before January 7, 1994.

This amendment is available for inspection in order to provide an opportunity for public comment and it should not be construed that final approval will be granted.

M. D. RIGOLL, Shire Clerk.

PD421

**TOWN PLANNING AND DEVELOPMENT ACT 1928
SCHEME AMENDMENT AVAILABLE FOR INSPECTION***Shire of Manjimup*

Town Planning Scheme No. 2—Amendment No. 51

Ref: 853/6/14/20, Pt. 51.

Notice is hereby given that the Shire of Manjimup has prepared the abovementioned scheme amendment for the purpose of rezoning part of Part Lot 3 Nelson Location 5483 from "Rural" to "Special Development" and to add to Appendix 2 of the Scheme special provisions relating to the subdivision, development and use of the area.

Plans and documents setting out and explaining the scheme amendment have been deposited at Council Offices, Rose Street, Manjimup, and at the Department of Planning and Urban Development, Albert Facey House, 469-489 Wellington Street, Perth, and will be available for inspection during office hours up to and including January 7, 1994.

Submissions on the scheme amendment should be made in writing on Form No. 4 and lodged with the undersigned on or before January 7, 1994.

This amendment is available for inspection in order to provide an opportunity for public comment and it should not be construed that final approval will be granted.

M. D. RIGOLL, Shire Clerk.

POLICE

PE301

ROAD TRAFFIC ACT 1974**ROAD TRAFFIC (DRIVERS' LICENCES) AMENDMENT
REGULATIONS (NO. 2) 1993**

Made by His Excellency the Governor in Executive Council.

Citation

1. These regulations may be cited as the *Road Traffic (Drivers' Licences) Amendment Regulations (No. 2) 1993*.

Commencement

2. These regulations come into operation on 1 January 1994.

Principal regulations

3. In these regulations the *Road Traffic (Drivers' Licences) Regulations 1975** are referred to as the principal regulations.

[* Reprinted in the Gazette of 2 July 1986 at pp.2263-75.
For amendments to 17 November 1993 see 1992 Index to
Legislation of Western Australia, Table 4, page 226, and the
Gazette of 1 June 1993.]

Regulation 14A amended

4. Regulation 14A of the principal regulations is amended —

(a) in item 3 by deleting "24.00" and substituting the following —

" 25.00 "; and

(b) in item 4 by deleting "80.00" and substituting the following —

" 85.00 ".

Regulation 15A amended

5. Regulation 15A of the principal regulations is amended in paragraph (a) by deleting "\$16.00" and substituting the following —

" \$17.00 ".

By His Excellency's Command,

D. G. BLIGHT, Clerk of the Council.

PE401**POLICE AUCTION**

Under the provisions of the Police Act 1892-1983 unclaimed and stolen property will be sold by public auction at the premises of Unit 8 Number 3 Boyd Street Geraldton at approximately 1.00 pm on November 27, 1993.

Auction to be conducted by Licensed Auctioneer John Whitehouse.

B. BULL, Commissioner of Police.

PE402**POLICE AUCTION**

Under the provisions of the Police Act, Unclaimed and Stolen Property will be sold by Public Auction at the premises of Ronald Scott, trading as Snowball Auctions, Auctioneer, of 89 Frederick Street, Albany, at approximately 9.00 p.m. on Thursday 30th December, 1993.

Auction will be conducted by Ronald Scott, Auctioneer.

B. BULL, Commissioner of Police.

RACING AND GAMING

RA401

LIQUOR LICENSING ACT 1988

The following is a summary of applications received under the Liquor Licensing Act 1988, and required to be advertised. Any person wishing to obtain more details about any application, or about the objection process, should contact the Liquor Licensing Division, 1st Floor, Hyatt Centre, 87 Adelaide Terrace, Perth (telephone: 425 1888), or consult a solicitor or relevant industry organisation.

App. No.	Applicant	Nature of Application	Last Day for Objections
GRANT OF LICENCE			
293/93	Tudorbay Pty Ltd	Application for the grant of a liquor store licence in respect of premises situated at Lot 1060 Mooligunn Road, Karratha and known as LIA Liquor Store.	16/12/93
296	Brett Deverall	Application for the grant of a restaurant licence in respect of premises situated at 3 Rees Place, South Mandurah and known as the Dancing Dolphin.	28/12/93
297	Dorothy H. Lee	Application for the grant of a liquor store licence in respect of premises situated on Great Eastern Highway, Carrabin and known as the Carrabin Roadhouse.	16/12/93
298	Dramatic Investments Pty Ltd	Application for the grant of a liquor store licence in respect of premises situated at Shop 19, The Esperance Boulevard, Forrest Street, Esperance and known as the Boulevard Liquor Store.	17/12/93
299	Bullsbrook Bowling & Recreation Club Inc	Application for the grant of a club restricted licence in respect of premises situated at Pickett Park Hall, Chittering Road, Bullsbrook and known as the Bullsbrook Bowling and Recreation Club Inc.	21/12/93
TRANSFER OF LICENCE			
463	Gamoren Pty Ltd	Application for the transfer of hotel licence in respect of premises situated at 39 High Street, Fremantle and known as Orient Hotel, from R. and S. Davis.	1/12/93
469	Orwin Pty Ltd	Application for the transfer of a liquor store licence in respect of premises situated at 33 Hampden Road, Nedlands and known as Hermitage Wine Cellar, from William and Margaret Bird.	8/12/93
470	Resort Beach P/L	Application for the transfer of restaurant licence in respect of premises situated on the Jetty Nedlands and known as Jo Jo's, from Victoria Co (Hospitality) Pty Ltd.	24/11/93
471	C. & G. Fabbris	Application for the transfer of restaurant licence in respect of premises situated at the corner of Leura Avenue and Stirling Highway, Claremont, from Cobalt Enterprises Pty Ltd.	2/12/93
472	N. Marchesiani	Application for the transfer of liquor store licence in respect of premises situated at 2043 Albany Highway, Maddington and known as Liquorland Maddington, from Liquorland (Aust) Pty Ltd.	2/12/93
473	Steadfast Investments Pty Ltd & Windsong Investments Pty Ltd	Application for the transfer of liquor store licence in respect of premises situated at 221 Preston Point Road, Bicton and known as Bicton Cellars, from V. and S. Nelson and B. Rowe and the estate of E. Rowe (s87).	2/12/93

This notice is published under section 67 (5) of the Liquor Licensing Act 1988.

G. B. AVES, Director of Liquor Licensing.

SUPPLY COMMISSION

SX401

STATE SUPPLY COMMISSION ACT 1991

It is hereby notified for general information that, pursuant to section 28 (3) of the State Supply Commission Act 1991, the State Supply Commission has issued the following supply policy, which is applicable to all public authorities:

Supply Policies—Business and Industry Pre and Post Tender Briefings.

Dated 26 November 1993.

L. W. GRAHAM, Chairman,
State Supply Commission of Western Australia.

TENDERS

ZT201

MAIN ROADS

Tenders

Tenders are invited for the following projects.

Tender documents are available from the Contracts Clerk, Supply Branch, Ground Floor, Waterloo Crescent, East Perth.

Tender No.	Description	Closing Date
		1993
104/93	Brick paving Albany Highway, Wharf Street to Cockram Street, Cannington	6 December
243/92	Traffic counting, various roads Narrogin Division	8 December
114/93	Supply and delivery of five (5) only truck cab-chassis.	12 December

ZT202

Acceptance of Tenders

Contract No.	Description	Successful Tenderer	Amount
			\$
60/93	Supply and delivery of bulk bitumen.	BP Australia Ltd and Shell Co of Aust Ltd	As required
85/93	Clean polish and detail light vehicles 12 month period.	Auto-vac	\$65.00 per vehicle
77/93	Supply and delivery of coldmix, Narrogin Division.	Boral Asphalt	\$106 079.10
73/93	Supply and delivery of bituminous emulsion various roads Bunbury Division.	Malatesta Road Paving & Hotmix	\$65 347.98
69/93	Supply and delivery of crushed aggregate Northam Division.	Atlas Quarries Boral Quarries Pioneer Concrete (WA) Pty Ltd The Readymix Group	As Required
75/93	Office cleaning Main Roads Kununurra.	S. Hosking	\$6 700.00 pa

D. R. WARNER, Director, Corporate Services.

ZT301

STATE SUPPLY COMMISSION

Tenders Invited

Tender forms and full particulars of the Schedule hereunder may be obtained on application at the State Supply Commission, 815 Hay Street, Perth, 6000.

TELEPHONE No. 222 8491 or 222 8241

FACSIMILE No. 321 7918

Date of Advertising	Schedule No.	Description	Date of Closing
1993			1993
November 12	458A1993	Supply of One (1) Single Cab 2000 litre, 4WD Diesel Fire Appliance, for the Bush Fires Board	Dec. 2
November 12	461A1993	Supply of One (1) 4WD Diesel Single Cab 3000 litre Fire Appliance, for the Bush Fires Board	Dec. 2
November 12	466A1993	One (1) only Porous Load Pulse Vacuum Steam Steriliser for Port Hedland Regional Hospital	Dec. 2
November 12	473A1993	Supply, delivery, installation and commissioning of a complete Capillary Electrophoresis System for the Department of Minerals and Energy	Dec. 2
November 19	145A1993	Twenty (20) sets of Satellite Reception Equipment for a period of twelve (12) months with an option exercisable by the Commission to extend for a further twelve (12) month period	Dec. 2
November 12	003A1993	Supply and delivery of Personal Computers Microchannel, EISA and ISA, for the Tourism Commission for a one (1) year period with two six month options	Dec. 9
November 19	007A1993	Sterilisation Wrap for Health Dept. of W.A. for a two (2) year period with an option to extend for a further twelve (12) month period	Dec. 9
November 19	054A1993	Sterile Surgeon Gloves for a period of two (2) years with an option to extend for a further twelve (12) month period	Dec. 9
November 19	244A1993	Video and Associated Equipment for the Police Department	Dec. 9
November 19	271A1993	Oxygenators, Cardiotomy, Membrane Type for Royal Perth and Sir Charles Gairdner Hospitals for a one (1) year period with an option to extend for a further twelve (12) months	Dec. 9
November 26	482A1993	Supply, delivery and installation of Local Area Network (L.A.N.) Interconnectivity Equipment for the WA Police Department	Dec. 9
November 26	487A1993	One (1) only Truck 4x2 Cab Chassis complete with Refuse Compaction Body—Gross Vehicle Mass 15 000 kg for the Rottnest Island Authority	Dec. 9
November 12	061A1993	Supply of Dental Products for the Dental Services division of the Health Department for a period of two (2) years with an option, exercisable by the Commission, to extend for a further twelve (12) month period	Extended Dec. 16
November 26	469A1993	Supply, installation and commissioning of one (1) EMG/ Evoked Potential Recording System for the Fremantle Hospital	Dec. 16
November 26	485A1993	Supply, installation and maintenance of an Accommodation Booking System for the Rottnest Island Authority	Dec. 16
<i>Lease</i>			
November 12	226A1993	For the lease of Electronic Home Detention Monitoring Equipment for the Ministry of Justice	Dec. 2
<i>Service</i>			
November 12	227A1993	For the provision of Home Detention Security Services for the Ministry of Justice	Dec. 2
November 12	472A1993	Consultancy for the Review of the Metropolitan Health Services Food Production—Health	Dec. 2
November 12	246A1993	For the provision of a Laundry and Linen Service to Bunbury Regional Hospital for a twelve (12) month period with two (2) successive options exercisable by the Commission, each for a further twelve (12) month period	Dec. 9

Tenders Invited—*continued*

Date of Advertising	Schedule No.	Description	Date of Closing
1993			1993
November 19	256A1993	Aircraft Charter Service in the Midwest and Gascoyne Health Region for the Health Dept.	Dec. 9
November 26	146B1993	The Production of Ten (10) One Hour "Live Science" Live Interactive Television Programs to be Broadcast via Satellite through the Golden West Network (GWN) to Non-Metropolitan Western Australia during daytime Educational Broadcasts (EDTV)	Dec. 9
November 26	115A1993	Storage of Magnetic Tapes and Associated Documents for the Dept. of Minerals and Energy for a three (3) year period with an option to extend for two (2) further one (1) year periods	Dec. 16
November 26	155A1993	A Courier Service for the Ministry of Education for a one (1) year period with an option to extend for two (2) further one (1) year periods	Dec. 16
November 26	288A1993	Printing of Full four (4) Colour Quarterly Publication "Journal of Agriculture" for a one (1) year period with an option to extend for a further one (1) year period .	Dec. 16
November 26	484A1993	Consultancy Service to prepare a plan for the sale of Healthcare Linen	Dec. 23
<i>Invitation to Register Interest</i>			
November 12	RFP 13/93	Supply, delivery and installation of a Local Area Network for the Karratha College of TAFE This is a single stage process with any subsequent Contract being awarded from the Request for Proposal.	Dec. 2
November 5	ITRI 14/93	Outsourcing Arrangement for Computing Support Services for the Public Service Commission.	Dec. 2
November 12	ITRI 15/93	Supply of Dialysis Bloodlines for Royal Perth Hospital and Sir Charles Gairdner Hospital, for a period of two (2) years with two (2) options, exercisable by the Commission, to extend each for a further 12 month period	Extended Dec. 9
<i>For Sale</i>			
November 19	475A1993	Ride-On Deutscher Mower for the East Carnarvon Primary School, Carnarvon	Dec. 9
November 19	476A1993	1978 M.A.N. Omnibus 168R (TC 810) for the Eastern Goldfields Transport Board, Kalgoorlie	Dec. 9
November 19	477A1993	Surplus Furniture for the Department of Land Administration	Dec. 9
November 19	478A1993	Surplus Galvanised, Screwed & Socketed Pipe, Medium Duty, Various Sizes for Supply West	Dec. 9
November 26	486A1993	Various Stihl Chainsaws for the Dept. of Conservation and Land Management, Walpole	Dec. 16

Tenders addressed to the Chairman, State Supply Commission, 815 Hay Street, Perth 6000 will be received for the abovementioned tenders until 10.00 am on the date of closing.

Tenders must be properly endorsed on envelopes otherwise they are liable to rejection. No tender necessarily accepted.

L. W. GRAHAM, Chairman, State Supply Commission.

ZT302

Accepted Tenders

Schedule No.	Particulars	Contractor	Rate
<i>Supply and Delivery</i>			
422A1993	Supply, delivery, installation and commissioning of Daylight X-Ray Film Processing Units for Royal Perth Hospital	Agfa Gevaert Limited	\$234 952.00
<i>Provision of Services</i>			
295A1993	Publication and Marketing of First Steps Literacy Program Curricula Material on behalf of the Ministry of Education	Longman Cheshire P/L .	Details on Request
420A1993	Repackaging of Organochlorine Insecticide Waste for the Dept. of Agriculture	McMiles Industries P/L .	Details on Request
<i>Purchase and Removal</i>			
459A1993	Miscellaneous unclaimed vehicles, engines, parts and trailers for the WA Police Dept.	Various	Details on Request
462A1993	Item 1: 1987 Mazda F/Top Truck (MR 2162) (6QN 079)	South City Truck Sales .	\$7 165.00
	Item 2: 1987 Mazda F/Top Truck (MR 2273) (6QM 602) for Main Roads, Welshpool	South City Truck Sales .	\$6 165.00
463A1993	1986 Triple Axle Low Loader Freighter (MR 0486) (UQW 502) for Main Roads, Welshpool	Vinsan Holdings P/L	\$18 010.00
464A1993	1983 John Deere Tractor (MR 6706) (XQX 892) for Main Roads, Welshpool	All Tenders Declined	
467A1993	1991 Holden Jackaroo Wgn (7QD 189) for BMA, Derby	Mr W. Jenkins	\$19 000.00

ZT401

WATER AUTHORITY OF WESTERN AUSTRALIA

Tenders

Tenders are invited for the projects listed below and will be accepted up to 2.30 pm on the closing date specified.

Tender documents are available from the Supply Services Branch, Level 1, Entry 4, John Tonkin Water Centre, 629 Newcastle Street, Leederville, WA 6007.

Tender documents must be completed in full, sealed in the envelope provided and placed in the Tender Box located at the above Leederville address.

The lowest or any tender may not necessarily be accepted.

Contract No.	Description	Closing Date
		1993
AM 30227	Supply and installation of guardrails on Del Park Road in the Shire of Murray	7 December
MM 30228	The construction of gravity sewers to serve Lot 8 Harrison Street, Geraldton Catchment Area 2S—Civil Works	14 December
AM 30635	Albany Sewerage Land Treatment Site Dam	14 December
AM 30636	Construction of Albany No. 2 Wastewater Treatment Plant Aerated Pond No. 2—Civil Works	14 December
AM 31045	Supply of DN600 pressure reducing radial valve	30 November
AP 32025	Supply of DN20 volumetric chamber water meters for a twelve month period	7 December
AS 33011	Hire of manned plant to project management and construction to 31 December 1994	30 November

ZT402

Accepted Tenders

Contract	Particulars	Contractor	Price
NM 30223	Supply and installation of a 144 square metre transportable office building at Avon Depot, Northam	Weldtech Steel Systems	\$67 850.00
AM 31032	Supply of a regulating valve for Victoria Dam Outlet Main Regulating Valve Site	GEC Alsthom	\$87 463.05

W. COX, Managing Director.

PUBLIC NOTICES

ZZ101

TRUSTEES ACT 1962**NOTICE TO CREDITORS AND CLAIMANTS**

Creditors and other persons having claims (to which section 63 of the Trustees Act relates) in respect of the Estates of the undermentioned deceased persons are required to send particulars of their claims to me on or before the 27th December 1993, after which date I may convey or distribute the assets, having regard only to the claims of which I then have notice.

Brownrigg, John Kenneth, late of Woodville House, 2-10 Woodville Street, North Perth, died 3/10/93.

Dodd, Stewart Barrand, late of 116 Glyde Street, Mosman Park, died 27/10/93.

Douglas, Rose Pearl, late of 37B Hamilton Road, Hamilton Hill, died 29/10/93.

Garnham, Charles William, late of Murray River Nursing Home, Coolibah Avenue, Mandurah, died 12/8/93.

Hammill, William Edward John, late of 26 Salvado Road, Wembley, died 28/10/93.

Hebson, Violet May, late of Tandara-Ningana Nursing Home, 73 Jarrah Road, Bentley, died 20/10/93.

Kernutt, Walter John, late of Embleton Nursing Home, 46 Broun Avenue, Embleton, died 24/8/93.

MacKenzie, Marjorie Evelyn Stuart, late of Parry House, 74 Warlingham Drive, Lesmurdie, died 27/9/93.

Marshall, William Richard Leith, late of RSL War Veterans Home, 51 Alexander Drive, Mt Lawley, died 15/10/93.

McLeod, Gwendoline Nellie, late of Craigville Nursing Home, French Road, Melville, died 21/10/93.

Nubagerry, Nowie, late of Numbala Nunga Nursing Home, Sutherland Street, Derby, died 20/8/93.

Sephton, Doris Mary, late of 167 Reynolds Road, Mount Pleasant, died 22/10/93.

Thomson, Elizabeth Jane, late of Craigwood Hospital, 29 Gardner Street, Como, died 16/10/93.

Dated this 26th day of November, 1993.

K. E. BRADLEY, Public Trustee,
Public Trust Office, 565 Hay Street, Perth 6000.
Telephone: 222 6777.

ZZ201

TRUSTEES ACT 1962

In the Estate of Jacob Johannes Valkenburg, late of 55 Pollard Street, Glendalough in the State of Western Australia, single, deceased.

Creditors and other persons having claim (to which section 63 of the Trustees Act 1962 relates) in respect of the estate of the abovenamed deceased who died on the 6th October 1993, are required by the Executor of the estate, John Valkenburg of P.O. Box 218, Mirrabooka 6061, in the said state to send particulars of their claims to him by the 26th day of December 1993 after which date the executor may convey or distribute the assets having regard only to the claims of which they then have notice.

ZZ202**TRUSTEES ACT 1962**

Creditors and other persons having claims (to which section 63 of the Trustees Act 1962 relates) in respect of the Estate of the undermentioned deceased persons, are required by Perpetual Trustees W.A. Ltd of 89 St George's Terrace, Perth, to send particulars of their claims to the Company, by the undermentioned date, after which date the said Company may convey or distribute the assets, having regard only to the claims of which the Company then has notice.

Claims for the following expire one month after the date of publication hereof.

Brown, Mary Aitken, late of Hollywood Senior Citizens Village, 31 Williams Road, Nedlands, Spinster, died 8 November 1993.

Christie, Jessie, late of Elanora Hostel, 37 Hastie Street, Bunbury, Widow, died 8 October 1993.

Fitzgerald, Andrew Thomas, late of 43 Thorney Way, Balga, Retired Boat Body Builder, died 29 October 1993.

Hebenton, John Alexander, late of 9 Hobbs Avenue, Como, Retired Accountant, died 5 October 1993.

Light, Neil Walter, late of 44 Beatrice Street, Doubleview, Workshop Supervisor, died 16 October 1993.

Murray, Ivy Mary, late of 217 Westfield Street, Maddington, Widow, died 26 September 1993.

Perrin, Thomas William, late of 38 Belhuis Drive, Trigg, Retired Butcher, died 8 November 1993.

Wheeler, Robert Edmund, late of 5 Statham Street, Glen Forrest, Retired Carpenter, died 26 October 1993.

Dated this 12th day of November 1993.

D. R. CLARK, Divisional Manager, Trustee and Financial Services.

ZZ401**DISSOLUTION OF PARTNERSHIP**

As of 11 November 1993, I Janice Johnston of 2/216 Naturaliste Terrace, Dunsborough am no longer a partner in Dunsborough Mobile Welding and therefore not responsible for any debt incurred henceforth.



22 STATION STREET, WEMBLEY
Providing a Streamlined Instant Printing and Binding
Service for all Government Departments

TELEPHONE: 383 8877

**Do you need
something printed?**

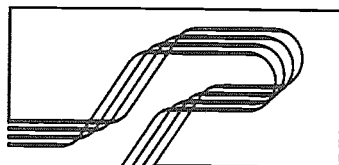
*Tried the
'Print' lately?*

3 Reasons why you should:

- **QUALITY WORK**
- **COMPETITIVE RATES**
- **FAST EFFICIENT SERVICE**

Telephone our Marketing section for a quote or advice
on how to produce your next publication in the
most efficient and economical way

WE KNOW YOU'LL BE IMPRESSED!



STATE PRINT
DEPARTMENT OF STATE SERVICES

STATION STREET, WEMBLEY 6014, PHONE 383 8811

CONTENTS

REGULATIONS, BY-LAWS, RULES, DETERMINATIONS, ORDERS

	Page
Builders' Registration Act—Determination—Annual Fee	6324
Bulk Handling Act—Bulk Handling Amendment Regulations (No. 2) 1993	6323
Dog Act—Municipality of the Shire of Brookton—Dog By-laws	6354-60
Health Act—	
Department of Public Health Repeal By-laws 1993	6336
Fees for Milk Analysis Repeal Regulations 1993	6331
Food Standards Advisory Committee—Attendances Fees Repeal Regulations 1993	6331
Model By-laws—Preventing harbourage of and securing destruction of Rodents Repeal By-laws 1993	6335
Model By-laws—Series "B" Repeal By-laws 1993	6335
Model By-laws Series "C" Repeal By-laws 1993	6335
Prevention of Epidemics, Endemic or Contagious Diseases Repeal Regulations 1993	6331
Prevention of Tuberculosis Repeal Regulations 1993	6332
Representation on Council (Land Outside Municipalities) Repeal Regulations 1993	6332
Shire of Jerramungup—Model By-laws—Series "A"	6332-4
Town of Mosman Park—Health By-laws—Eating Houses	6336
Local Government Act—	
Municipality of the City of Fremantle—By-law Relating to Parking Facilities	6353
Municipality of the City of Stirling—By-laws Relating to Signs, Hoardings and Billposting	6354
Municipality of the Shire of Wongan-Ballidu—By-laws Relating to the Removal of Refuse Vehicle Bodies, Disused Materials and Unsightly Items/Objects from Land	6361
Shire of Wiluna and Shire of Ngaanyatjaraku (Division of Liabilities and Property) Order 1993	6364-5
Town of Northam (Specified Area) Order No. 1, 1993	6365
Mining Act—Mining Amendment Regulations (No. 4) 1993	6368
Retail Trading Hours Act—Petrol Roster Order (No. 8) 1993	6324-9
Road Traffic Act—Road Traffic (Drivers' Licences) Amendment Regulations (No. 2) 1993	6388-9

GENERAL CONTENTS

	Page
Agriculture	6323
Bush Fires Board	6323-4
Consumer Affairs	6324-9
Crown Law	6329
Fisheries	6329-30
Health	6331-9
Heritage Council	6340
Land Administration—	
General Information	6340,
Orders in Council	6344-53
Local Government	6341-4
Main Roads	6353-67
Minerals and Energy	6368
Planning and Urban Development	6368-73
Police	6373-88
Proclamations	6388-9
Public Notices—	6321-3
Deceased Persons Estates	6395-6
Partnerships	6396
Racing and Gaming	6390
Supply Commission	6391
Tenders—	
Main Roads	6391
State Supply Commission	6392-4
Water Authority	6394-5