

G

WESTERN
AUSTRALIAN
GOVERNMENT

Gazette



PERTH, TUESDAY, 19 APRIL 1994 No. 50

PUBLISHED BY AUTHORITY G. L. DUFFIELD, GOVERNMENT PRINTER AT 3.30 PM

Publishing Details

The *Western Australian Government Gazette* is published by State Print for the State of Western Australia on Tuesday and Friday of each week unless disrupted by Public Holidays or unforeseen circumstances (changes to this arrangement will be advertised beforehand on the inside cover).

Special *Government Gazettes* and Extraordinary *Government Gazettes* are published periodically, only the special gazettes are included in the subscription price.

The following guidelines should be followed to ensure publication in the *Government Gazette*.

- Material submitted to the Executive Council and which requires gazettal will require a copy of the signed Executive Council Minute Paper and in some cases the Parliamentary Counsel's Certificate.
- Copy should be received by the Manager, Law Publisher no later than 3.00 p.m. on Wednesday (Friday edition) or 3.00 p.m. on Friday (Tuesday edition).
- Lengthy or complicated notices should be forwarded several days before advertised closing date for copy. This is to ensure inclusion in current edition. Failure to observe this request could result in the notice being held over until the following edition.
- Proofs will be supplied only when requested.
- No additions or amendments to material for publication will be accepted by telephone.

Send copy to:

The Manager,
Law Publisher
State Print
Station Street, Wembley, 6014
Telephone: 383 8851 Fax: 383 8888

Advertisers should note:

- All Notices should be written in 'plain English'.
- Signatures (in particular) and proper names must be legible.
- All copy should be typed and double spaced.
- If it is necessary through isolation or urgency to communicate by facsimile, confirmation is not required by post. If original copy is forwarded later and published, the cost will be borne by the advertiser.
- Documents not clearly prepared and in the required format for gazettal, will be returned to the sender unpublished.
- Late copy received at Law Publisher will be placed in the following issue irrespective of any date/s mentioned in the copy,

IMPORTANT COPYRIGHT NOTICE

© State of Western Australia

This work is copyright. Apart from any use as permitted under the *Copyright Act 1968*, no part may be reproduced by any process without written permission from the Government Printer, State Print. Inquiries should be directed to the Manager, Law Publisher, P.O. Box 38, Wembley, W.A. 6014.

Advertising Rates and Payments

Effective from 20 September 1993.

Deceased Estate notices, (per estate)—\$15.20

Real Estate and Business Agents and Finance Brokers Licences, (per notice)—\$35.10

Other Public Notices Section articles \$35.10 (except items of an exceptionally large nature, then arrangements will be made for invoicing).

All other Notices

Per Column Centimetre—\$6.95

Bulk Notices—\$128.40 per page

Clients will be invoiced for advertising charges

Notice to Subscribers

As *Government Gazette* (No. 49) pages 1637 to 1638 contained only a determination of restricted publications and as the issue is not covered by the Annual Subscription it was not issued to subscribers in the usual manner. Copies may be purchased from—

State Print,
State Law Publisher,
22 Station Street,
Wembley.

State Government Bookshop,
Ground Floor, Supply House,
815 Hay St., (cnr. King St.),
Perth.

GARRY L. DUFFIELD,
Government Printer.

IMPORTANT NOTICE

Periodically notices are published indicating a variation in normal publishing arrangements:

- Easter or Christmas editions etc—these notices appear approximately 4 weeks prior to any change.
- Extraordinary gazettes not circulated to all subscribers—these notices appear in the following general edition of the gazette.

In all cases notices are published on page 2 and readers are urged to check accordingly prior to contacting State Print.

G. L. DUFFIELD, Director.

AGRICULTURE**AG401****POTATO GROWING INDUSTRY TRUST FUND ACT 1947**Department of Agriculture,
South Perth, 14 April 1994.

Agric. 880395VO2.

His Excellency the Governor in Executive Council has been pleased to appoint pursuant to section 6 of the Potato Growing Industry Trust Fund Act 1947 Mr Herbert Henry Russell as an elected member of the Potato Growing Industry Trust Fund Advisory Committee for a term of three years commencing on 6 April 1994.

M. D. CARROLL, Director General of Agriculture.

HERITAGE COUNCIL OF W.A.**HR401****HERITAGE OF WESTERN AUSTRALIA ACT 1990****NOTICE OF INTENTION TO ENTER PLACES IN THE REGISTER OF HERITAGE PLACES**

The Minister for Heritage, Richard Lewis, JP, MLA, has directed that the places described in Schedule 1 be entered in the Register of Heritage Places as interim registrations pursuant to Section 47 (1) of the Heritage of Western Australia Act 1990.

In accordance with the requirements of Section 49 (1) of that Act, the Heritage Council of Western Australia hereby gives notice that it is proposed that the places be entered in the Register on a permanent basis.

Submissions on the proposed entry on a permanent basis are invited from interested persons.

Submissions must be in writing and should be forwarded to the following address—

The Director
Officer of the Heritage Council
292 Hay Street
East Perth WA 6004

Submissions concerning the entries of the places listed in Schedule 1 must be lodged by May 31st 1994.

Schedule 1

Place	Location	Land Description
McPherson Homestead	Bunjil-Carnamah Road Carnamah	Lot 2 on D58095 in C/T 1606/761
Hall's Cottage	Leighton Road Mandurah	Lot 173 on P17616 in C/T 1878/816
Butterly House	Harper Road Toodyay	Lot Pt 11 in C/T 1212/477

Dated this 19th day of April 1994.

IAN BAXTER, Director,
Office of the Heritage Council.**LAND ADMINISTRATION****LA201****LAND ACT 1933****ORDERS IN COUNCIL**

(Revocations of Vestings)

By the direction of His Excellency the Governor under section 34B (1), the following Orders in Council and associated Vestings Orders are revoked.

DOLA File 1275/991.

Order in Council gazetted on 17 September 1993 vesting Reserve No. 42838 (Swan Location 11518) in the Shire of Swan for the designated purpose of "Drainage".

DOLA File 141/969.

Order in Council gazetted on 5 June 1970 vesting Reserve No. 30376 in the Shire of Manjimup for the designated purpose of "Kindergarten Site".

DOLA File 2200/957.

Order in Council gazetted on 30 September 1966 vesting Reserve No. 28297 in the Shire of Perth for the designated purpose of "Footway".

DOLA File 88/938.

Order in Council gazetted on 3 August 1973 vesting Reserve No. 22100 in the Aboriginal Lands Trust for the designated purpose of "Use and Benefit of Aborigines".

Local Authority—City of Kalgoorlie-Boulder.

M. C. WAUCHOPE, Clerk of the Council.

LA202

LAND ACT 1933 ORDERS IN COUNCIL (Vesting of Reserves)

By the direction of His Excellency the Governor under section 33 (2), the following reserves have been vested.

DOLA File 2101/961.

Reserve No 26099 (Boyup Brook Lot 328) vested in the Shire of Boyup Brook for the designated purpose of "Recreation".

DOLA File 871/954.

Reserve No 25085 (Canning Location 1628) vested in the Minister for Education for "Educational Purposes" with power, to lease the whole or any portion thereof for any term.

Local Authority—City of Canning.

DOLA File 2291/946.

Reserve No 43011 (Collie Agricultural Area Lot 67) vested in the Shire of Dardanup for the designated purpose of "Bush Fire Brigade Station".

DOLA File 1275/991.

Reserve No 42838 (Swan Locations 11518 and 11572) vested in the Shire of Swan for the designated purpose of "Drainage".

DOLA File 141/969.

Reserve No 30376 (Pemberton Lot 203) vested in the Shire of Manjimup for the designated purpose of "Community Centre" with power, subject to the approval in writing of the Minister for Lands to each and every lease or assignment of lease being first obtained, to lease the whole or any portion thereof for any term not exceeding twenty one (21) years from the date of the lease.

DOLA File 88/938.

Reserve No 22100 (Buningonia Location 26) vested in the Aboriginal Lands Trust for the designated purpose of "Use and Benefit of Aboriginal Inhabitants" with power, to lease the whole or any portion thereof for any term.

Local Authority—City of Kalgoorlie-Boulder.

M. C. WAUCHOPE, Clerk of the Council.

LA401

LAND ACT 1933 DECLARATION THAT PART 1A DOES NOT APPLY

Department of Land Administration.

I declare under Section 27H of the Land Act 1933 that Part 1A of the Act does not apply to the following proposals in respect of the land specified.

Proposal	Land	DOLA File
To revest the land for subsequent reservation and sale	The two areas marked pedestrian accessway on LTO Plan 12596 held in Certificate of Title Volume 1514 Folio 401	1127/992
To exclude the lot from reserve 24464 for issue of a lease and subsequent freeholding	Norseman Lot 724	1616/939

Proposal	Land	DOLA File
Leasing under section 116 of the Land Act for a camping and caravan site	A 12ha site, as coloured orange at page 10 of DOLA file 1904/993, being portion of Pastoral Lease 3114/1026 (Doolgunna Station)	1904/1993
To amalgamate the two lots and release for "Irrigated Horticultural Purposes"	King Locations 282 and 399	3030/991
Sale—Section 118A(3)	Portion of closed public Right-of-Way as shown coloured green on Schedule at page 29 for inclusion into Certificate of Title Volume 451 Folio 128A	1657/1992
Sale—Section 118A(3)	Portion of closed public Right-of-Way as shown coloured green on Schedule at page 26 for inclusion into Certificate of Title Volume 409 Folio 88A	1655/992
Sale—Section 118A(3)	Portion of closed public Right-of-Way as shown coloured green on Schedule at page 32 for inclusion into Certificate of Title Volume 1238 Folio 345	1654/1992
Sale—Section 118A(2)	Portion of Mornington Road (Road No. 1896) as shown coloured green in the First Schedule on page 92 for inclusion into Certificate of Title Volume 863 Folio 176	3255/988
Sale (Section 8) and Reservation for Public Recreation with vesting	Safety Bay Lots 5-8 inclusive	2559/992
Reservation for "Drainage" with vesting	Swan Location 10368 (Reserve 38095)	1000/977
Reservation for "Pedestrian Accessway" with vesting	Vacant Crown land situated between Lots 760, 761, 776 and 777 on Plan 11458	2012/990
Sale (Section 117AA)	Dampier Location 280	648/991
Reservation for radio-mast site, with vesting	Williams Location 15792	624/991
Reservation for "Railway" purposes with vesting	Tambellup Lot 379	3207/967
Sale under Section 29(2)	Portion Reserve 26851 (Kununurra Lots 116, 123, 133 and 161)	2666/961
Sale under Section 29(2)	Reserve 28951 (Kununurra Lots 16, 50 and 143)	879/988
Reservation for Conservation of Flora and Fauna, with vesting	Vacant Crown Land, closed roads and Reserve 22685	1205/992
Reservation for "Recreation" with vesting	Nanson Lot 101	4031/989
Reservation for "Recreation" with vesting	Avon Location 29108	644/994
Freehold (Section 47)	Oldfield Location 1036	3617/966
Freehold (Section 117AA)	Boulder Lot 3094	3212/953
Freehold (Section 117AA)	Boulder Lot 2621	5101/912v2
Freehold (Section 117AA)	Boulder Lot 2425	3232/908
Freehold (Section 117AA)	Boulder Lot 1574	8310/902
Freehold (Section 117AA)	Boulder Lot 546	9594/899
Freehold (Section 117AA)	Southern Cross Lot 916	3150/968
Freehold (Section 45)	Geraldton Lot 2957	2474/992
Sale—Section (29(2))	Melbourne Location 4133	1201/950
Issue of a ten year lease for Horticulture	Hampton Location 264	2853/1991

7th April 1994.

GEORGE CASH, Minister for Lands.

LA402

LOCAL GOVERNMENT ACT 1960
ANNULMENT

Department of Land Administration,
Midland.

DOLA File Ref: 1977/993.

It is hereby notified that the Road Dedication appearing on page 1402 of the *Government Gazette* dated 31 March, 1994 is annulled.

A. A. SKINNER, Chief Executive,
Department of Land Administration.

LA403

File No. 8671/1909.
Ex. Co. No. 0470.

LOCAL GOVERNMENT ACT 1960
PUBLIC WORKS ACT 1902
LAND RESUMPTION

Road Deviation—Caffin Road—Shire of Perenjori

Notice is hereby given, and it is hereby declared, that pursuant to a resolution of the Shire of Perenjori passed at a meeting of the Council held on or about 19 October, 1989, the several pieces or parcels of land described in the Schedule hereto, being all in the Victoria District have, in pursuance of the written approval and consent of His Excellency the Governor, acting by and with the advice of the Executive Council, dated the 12th day of April 1994, been set apart, taken or resumed for the purpose of the following public work, namely—Road Deviation—Caffin Road—Shire of Perenjori.

And further notice is hereby given that the said pieces or parcels of land so set apart, taken, or resumed are marked off and more particularly described on Department of Land Administration Plan 17554 which may be inspected at the Department of Land Administration, Midland. The additional information contained in the Schedule after the land descriptions is to define locality only and in no way derogates from the Transfer of Land Act description. And it is hereby directed that the said lands shall vest in Her Majesty for an estate in fee simple in possession for the public work herein expressed, freed and discharged from all trusts, mortgages, charges, obligations, estates, interests, rights-of-way or other easements whatsoever.

Schedule

Owner or Reputed Owner	Occupier or Reputed Occupier	Description	Area (approx.)
Ian Andrew Reid	I. A. Reid	Portion of Victoria Location 6459 being part of the land contained in Certificate of Title Volume 1667 Folio 148	513 m ²

Certified correct this 28th day of March 1994.

GEORGE CASH, Minister for Lands.

Dated this 12th day of April 1994.

MICHAEL JEFFERY, Governor in Executive Council.

File No. 1286/1993.
Ex. Co. No. 0469.

LOCAL GOVERNMENT ACT 1960
PUBLIC WORKS ACT 1902
LAND RESUMPTION

Road Widening—Bindoon-Moora Road—Road No. 813—Shire of Chittering

Notice is hereby given, and it is hereby declared, that pursuant to a resolution of the Shire of Chittering passed at a meeting of the Council held on or about 18 February, 1993 the several pieces or parcels of land described in the Schedule hereto, being all in the Swan District have, in pursuance of the written approval and consent of His Excellency the Governor, acting by and with the advice of the Executive Council, dated the 12th day of April 1994, been set apart, taken or resumed for the purpose of the following public work, namely—Road Widening—Bindoon-Moora Road—Road No. 813—Shire of Chittering.

And further notice is hereby given that the said pieces or parcels of land so set apart, taken, or resumed are marked off and more particularly described on Department of Land Administration Plan 18445 which may be inspected at the Department of Land Administration, Midland. The additional information contained in the Schedule after the land descriptions is to define locality only and in no way derogates from the Transfer of Land Act description. And it is hereby directed that

the said lands shall vest in Her Majesty for an estate in fee simple in possession for the public work herein expressed, freed and discharged from all trusts, mortgages, charges, obligations, estates, interests, rights-of-way or other easements whatsoever.

Schedule

Owner or Reputed Owner	Occupier or Reputed Occupier	Description	Area (approx.)
Dudley Frank Preston and Coral May Preston	D. F. and C. M. Preston	Portion of Swan Location 1091 and being part of Part Lot 55 being part of the land contained in Certificate of Title Volume 9 Folio 161A	721m ²
Dudley Frank Preston and Coral May Preston	D. F. and C. M. Preston	Portion of Swan Location 487 and being part of Part Lot 57 being part of the land contained in Certificate of Title Volume 9 Folio 161A	1114m ²
Jose Marcelino Pereira Da Silva and Maria Gilberta Freitas Abreo Da Silva	J. M. P. and M. G. F. A. Da Silva	Portion of Swan Location 1372 and being part of Part Lot 2 being part of the land contained in Certificate of Title Volume 1654 Folio 21	319m ²

Certified correct this 28th day of March 1994.

GEORGE CASH, Minister for Lands.

Dated this 12th day of April 1994.

MICHAEL JEFFERY, Governor in Executive Council.

File No. 643/967V2.
Ex. Co. No. 0468.

LOCAL GOVERNMENT ACT 1960
PUBLIC WORKS ACT 1902
LAND RESUMPTION

Road Widening—Bejoording Road—Road No. 3464—Shire of Toodyay

Notice is hereby given, and it is hereby declared, that pursuant to a resolution of the Shire of Toodyay passed at a meeting of the Council held on or about 22 October, 1992 the several pieces or parcels of land described in the Schedule hereto, being all in the Avon District have, in pursuance of the written approval and consent of His Excellency the Governor, acting by and with the advice of the Executive Council, dated the 12th day of April 1994, been set apart, taken or resumed for the purpose of the following public work, namely—Road Widening—Bejoording Road—Road No. 3464—Shire of Toodyay.

And further notice is hereby given that the said pieces or parcels of land so set apart, taken, or resumed are marked off and more particularly described on Department of Land Administration Diagram 91422 which may be inspected at the Department of Land Administration, Midland. The additional information contained in the Schedule after the land descriptions is to define locality only and in no way derogates from the Transfer of Land Act description. And it is hereby directed that the said lands shall vest in Her Majesty for an estate in fee simple in possession for the public work herein expressed, freed and discharged from all trusts, mortgages, charges, obligations, estates, interests, rights-of-way or other easements whatsoever.

Schedule

Owner or Reputed Owner	Occupier or Reputed Occupier	Description	Area (approx.)
Robert Somers	R. Somers	Portion of Avon Location 1954 and being part of Lot M492 being part of the land contained in Certificate of Title Volume 1705 Folio 284.	2050m ²
Guiseppe Candeloro and Maria Luigia Candeloro	G. Candeloro and M. L. Candeloro	Portion of Avon Location 2047 being part of the land contained in Certificate of Title Volume 1915 Folio 208.	1995m ²

Certified correct this 6th day of April 1994.

GEORGE CASH, Minister for Lands.

Dated this 12th day of April 1994.

MICHAEL JEFFERY, Governor in Executive Council.

File No. 1511/993.
Ex. Co. No. 0467.

LOCAL GOVERNMENT ACT 1960
PUBLIC WORKS ACT 1902
LAND RESUMPTION

Road Widening—Brede Street—Road No. 18535—City of Geraldton

Notice is hereby given, and it is hereby declared, that pursuant to a resolution of the City of Geraldton passed at a meeting of the Council held on or about 9 March, 1994 the several pieces or parcels of land described in the Schedule hereto, being all in the Victoria District have, in pursuance of the written approval and consent of His Excellency the Governor, acting by and with the advice of the Executive Council, dated the 12th day of April 1994, been set apart, taken or resumed for the purpose of the following public work, namely—Road Widening—Brede Street—Road No. 18535—City of Geraldton.

And further notice is hereby given that the said pieces or parcels of land so set apart, taken, or resumed are marked off and more particularly described on Department of Land Administration Diagram 91503 which may be inspected at the Department of Land Administration, Midland. The additional information contained in the Schedule after the land descriptions is to define locality only and in no way derogates from the Transfer of Land Act description. And it is hereby directed that the said lands shall vest in Her Majesty for an estate in fee simple in possession for the public work herein expressed, freed and discharged from all trusts, mortgages, charges, obligations, estates, interests, rights-of-way or other easements whatsoever.

Schedule

Owner or Reputed Owner	Occupier or Reputed Occupier	Description	Area (approx.)
Unitia Pty. Ltd.	Unitia Pty. Ltd.	Part of Lot 16 on Plan 760 being part of the land contained in Certificate of Title Volume 1164 Folio 476	23m ²

Certified correct this 28th day of March 1994.

GEORGE CASH, Minister for Lands.

Dated this 12th day of April 1994.

MICHAEL JEFFERY, Governor in Executive Council.

File No. 2082/1992.
Ex. Co. No. 0465.

LOCAL GOVERNMENT ACT 1960
PUBLIC WORKS ACT 1902
LAND RESUMPTION

Road Widening—Canning Road—Road No. 4761—City of Armadale

Notice is hereby given, and it is hereby declared, that pursuant to a resolution of the City of Armadale passed at a meeting of the Council held on or about 7 September, 1992 the several pieces or parcels of land described in the Schedule hereto, being all in the Canning District have, in pursuance of the written approval and consent of His Excellency the Governor, acting by and with the advice of the Executive Council, dated the 12th day of April 1994, been set apart, taken or resumed for the purpose of the following public work, namely—Road Widening—Canning Road—Road No. 4761—City of Armadale.

And further notice is hereby given that the said pieces or parcels of land so set apart, taken, or resumed are marked off and more particularly described on Department of Land Administration L.T.O. Diagram 41327 which may be inspected at the Department of Land Administration, Midland. The additional information contained in the Schedule after the land descriptions is to define locality only and in no way derogates from the Transfer of Land Act description. And it is hereby directed that the said lands shall vest in Her Majesty for an estate in fee simple in possession for the public work herein expressed, freed and discharged from all trusts, mortgages, charges, obligations, estates, interests, rights-of-way or other easements whatsoever.

Schedule

Owner or Reputed Owner	Occupier or Reputed Occupier	Description	Area (approx.)
Angelo Ghilarducci	A. Ghilarducci	Road Widening the subject of Diagram 41327 being part of the land contained in Certificate of Title Volume 1958 Folio 561	544m ²

Certified correct this 28th day of March 1994.

GEORGE CASH, Minister for Lands.

Dated this 12th day of April 1994.

MICHAEL JEFFERY, Governor in Executive Council.

File No. 1623/1993.
Ex. Co. No. 0464.

LOCAL GOVERNMENT ACT 1960

PUBLIC WORKS ACT 1902

LAND RESUMPTION

Road Widening—Finn Road—Road No. 2292—Shire of Harvey

Notice is hereby given, and it is hereby declared, that pursuant to a resolution of the Shire of Harvey passed at a meeting of the Council held on or about 8 March, 1994 the several pieces or parcels of land described in the Schedule hereto, being all in the Wellington District have, in pursuance of the written approval and consent of His Excellency the Governor, acting by and with the advice of the Executive Council, dated the 12th day of April 1994, been set apart, taken or resumed for the purpose of the following public work, namely—Road Widening—Finn Road—Road No. 2292—Shire of Harvey.

And further notice is hereby given that the said pieces or parcels of land so set apart, taken, or resumed are marked off and more particularly described on Department of Land Administration Diagram 91515 which may be inspected at the Department of Land Administration, Midland. The additional information contained in the Schedule after the land descriptions is to define locality only and in no way derogates from the Transfer of Land Act description. And it is hereby directed that the said lands shall vest in Her Majesty for an estate in fee simple in possession for the public work herein expressed, freed and discharged from all trusts, mortgages, charges, obligations, estates, interests, rights-of-way or other easements whatsoever.

Schedule

Owner or Reputed Owner	Occupier or Reputed Occupier	Description	Area (approx.)
Ilario Dominic Maiolo and Jennifer Lynda Maiolo	I. D. Maiolo and J. L. Maiolo	Portion of Wellington Location 2329 being part of the land contained in Certificate of Title Volume 1748 Folio 179.	603m ²

Certified correct this 28th day of March 1994.

GEORGE CASH, Minister for Lands.

Dated this 12th day of April 1994.

MICHAEL JEFFERY, Governor in Executive Council.

File No. 2428/1992.
Ex. Co. No. 0463.

LOCAL GOVERNMENT ACT 1960

PUBLIC WORKS ACT 1902

LAND RESUMPTION

Road Widening—Jose Street—Shire of Mullewa

Notice is hereby given, and it is hereby declared, that pursuant to a resolution of the Shire of Mullewa passed at a meeting of the Council held on or about 16 December, 1992 the several pieces or parcels of land described in the Schedule hereto, being all in the Victoria District have, in pursuance of the written approval and consent of His Excellency the Governor, acting by and with the advice of the Executive Council, dated the 12th day of April 1994, been set apart, taken or resumed for the purpose of the following public work, namely—Road Widening—Jose Street—Shire of Mullewa.

And further notice is hereby given that the said pieces or parcels of land so set apart, taken, or resumed are marked off and more particularly described on Department of Land Administration Diagram 91513 which may be inspected at the Department of Land Administration, Midland. The additional information contained in the Schedule after the land descriptions is to define locality only

and in no way derogates from the Transfer of Land Act description. And it is hereby directed that the said lands shall vest in Her Majesty for an estate in fee simple in possession for the public work herein expressed, freed and discharged from all trusts, mortgages, charges, obligations, estates, interests, rights-of-way or other easements whatsoever.

Schedule

Owner or Reputed Owner	Occupier or Reputed Occupier	Description	Area (approx.)
Australian Telecommunications Commission	Australian Telecommunications Commission	Part of Lot 2 on Diagram 70539 being part of the land contained in Certificate of Title Volume 1762 Folio 582	189m ²

Certified correct this 30th day of March 1994.

GEORGE CASH, Minister for Lands.

Dated this 12th day of April 1994.

MICHAEL JEFFERY, Governor in Executive Council.

ROAD DEDICATION

It is hereby notified that the Minister for Lands has approved, pursuant to Section 288 of the Local Government Act, the dedication as public street the roads in various Municipalities as described in the abovementioned resumption notices.

By Order of the Minister for Lands.

Dated this 19th day of April 1994.

A. A. SKINNER, Chief Executive.

LA701

**LAND ACT 1933
RESERVATION NOTICES**

Made by His Excellency the Governor under section 29.

The Crown Lands described below have been set apart as public reserves.

DOLA File 1841/993.

Reserve No. 43006 comprising Avon Location 28929 with an area of 3 600 square metres on Land Administration Diagram 88000 for the designated purpose of "Protection and Use of Geodetic Survey Mark".

Public Plan: Luptons SE (25).

Local Authority—Shire of Brookton.

DOLA File 1840/993.

Reserve No. 43007 comprising Avon Location 28928 with an area of 3 600 square metres on Land Administration Diagram 88001 for the designated purpose of "Protection and Use of Geodetic Survey Mark".

Public Plan: Luptons NE (25).

Local Authority—Shire of Beverley.

DOLA File 2291/946.

Reserve No. 43011 comprising Collie Agricultural Area Lot 67 with an area of 807 square metres on Land Administration Diagram 61065 for the designated purpose of "Bush Fire Brigade Station".

Public Plan: BG30 (2) 08.32. South Western Highway.

Local Authority—Shire of Dardanup.

DOLA File 1805/985.

Reserve No. 43003 comprising Marble Bar Lot 285 with an area of 1 286 square metres on Land Administration Plan 16242 for the designated purpose of "Use and Requirements of the Shire of East Pilbara".

Public Plan: BN64 (2) 18.16. Bohemia Street.

A. A. SKINNER, Chief Executive.

LA801**LAND ACT 1933
AMENDMENT OF RESERVES**

Made by His Excellency the Governor under section 37.

The following reserves have been amended.

DOLA File 2101/961.

Reserve No. 26099 (at Boyup Brook) "Recreation" to comprise Lot 328 as delineated and shown bordered red on Land Administration Reserve Diagram 1213 and of its area remaining unaltered at about 9 273 square metres.

Public Plans: BH29 (2) 05.16 and 05.17. Barron and Connolly Streets.

Local Authority—Shire of Boyup Brook.

DOLA File 2166/960V3.

Reserve No. 26666 (Avon Location 29040) "Conservation Park" to exclude that portion now comprised in Location 28929 as surveyed and shown bordered pink on Land Administration Diagram 88000 and of its area being reduced to about 9327.2119 hectares accordingly.

Public Plans: Youraling SW, Luptons SW, SE, Wandering NE and NW (25).

Local Authority—Shire of Brookton.

DOLA File 468/949V2.

Reserve No. 33188 (Avon Location 28495) "Conservation of Flora and Fauna" to exclude that portion now comprised in Location 28928 as surveyed and shown bordered red on Land Administration Diagram 88001 and of its area being reduced to 802.0601 hectares accordingly.

Public Plan: Luptons NE (25).

Local Authority—Shire of Beverley.

DOLA File 5331/952.

Reserve No. 24076 (Merredin Lots 829, 830, 831, 842, 843, 847, 856, 861, 869, 870, 874 and 875) "Railway Purposes" to exclude Lot 831 and of its area being reduced to 1.1383 hectares accordingly.

Public Plan: BK 35 (2) 37.36. Endersbee Street.

Local Authority—Shire of Merredin.

DOLA File 5084/910.

Reserve No. 12876 (Warrambo District) "Common" to comprise Location 142 as shown delineated and bordered red on Land Administration Reserve Plan 404 and of its area being reduced to 1444.7760 hectares accordingly.

Public Plan: Mount Magnet NW (25). Lions Head Road.

Local Authority—Shire of Mount Magnet.

DOLA File 1275/991.

Reserve No 42838 (Swan Location 11518) "Drainage" to include Location 11572 as surveyed and shown bordered red on Land Administration Diagram 90127 and of its area being increased to 3392 square metres accordingly.

Public Plan: BG35 (2) 21.16. Greenhead Street.

Local Authority—Shire of Swan.

DOLA File 88/938.

Reserve No 22100 (Buningonia District) "Use and Benefit of Aborigines" to comprise Location 26 as shown delineated and bordered red on Land Administration Reserve Diagram 1254 and of its area being increased (recalculated) to 114958.1371 hectares accordingly.

Public Plan: Cundelee (500).

Local Authority—City of Kalgoorlie-Boulder.

A. A. SKINNER, Chief Executive.

LA901**LAND ACT 1933
CHANGE OF PURPOSE OF RESERVES**

Made by His Excellency the Governor under Section 37.

The purpose of the following reserves have been changed.

DOLA File 871/954.

Reserve No. 25085 (Canning Location 1628) being changed from "School Site (Bentley)" to "Educational Purposes".

Public Plan: BG34 (2) 16.18. Baldock Street.

Local Authority—City of Canning.

DOLA File 3621/968.

Reserve No. 30276 (Kalannie Lot 70) being changed from "Housing (Railway Department)" to "Use and Requirements of the Minister for Works".

Public Plan: Kalannie Townsite. Prior Street.

Local Authority—Shire of Dalwallinu.

DOLA File 141/969.

Reserve No. 30376 (Pemberton Lot 203) being changed from "Kindergarten Site" to "Community Centre".

Public Plan: BG27 (2) 25.29.

Local Authority—Shire of Manjimup.

DOLA File 88/938.

Reserve No. 22100 (Buringonia Location 26) being changed from "Use and Benefit of Aborigines" to "Use and Benefit of Aboriginal Inhabitants".

Public Plan: Cundelee (500).

Local Authority—City of Kalgoorlie-Boulder.

DOLA File 5275/950.

Reserve No. 24155 (Manjimup Lot 286) being changed from "Railway Housing" to "Use and Requirements of the Minister for Works".

Public Plan: BG28 (2) 31.12. Edwards Street.

Local Authority—Shire of Manjimup.

DOLA File 3109/896.

Reserve No. 3223 (Yalgoo Lot 42) being changed from "Government Requirements (Department of Agriculture)" to "Use and Requirements of the Minister for Works".

Public Plan: Yalgoo Townsite. Selwyn Street.

Local Authority—Shire of Yalgoo.

A. A. SKINNER, Chief Executive.

LB201

LAND ACT 1933

CANCELLATION OF RESERVES

Made by His Excellency the Governor under Section 37.

The following reserves have been cancelled.

DOLA File 8333/908.

Reserve No. 11573 (Wickepin Lot 31) "Church Site (Roman Catholic)".

Public Plan: Wickepin Townsite. Joyner Street.

Local Authority—Shire of Wickepin.

DOLA File 2200/957.

Reserve No. 28297 (Swan Location 8015) "Footway".

Public Plan: BG34 (2) 13.32. Oakney Way.

Local Authority—City of Stirling.

DOLA File 1262/912.

Reserve No. 11378 (Broomehill Lots 23 and 581) "Use and Requirements of Trustees of the Public Education Endowment".

Public Plans: BJ29 (2) 37.15 and 38.15. Janus and Jet Streets.

Local Authority—Shire of Broomehill.

A. A. SKINNER, Chief Executive.

LB801

File No. 1235/1990.
Ex. Co. No. 0466.

LOCAL GOVERNMENT ACT 1960

PUBLIC WORKS ACT 1902

LAND ACQUISITION

Drainage Sump—Chapman Valley Road—Shire of Greenough

Notice is hereby given, and it is hereby declared, that the piece or parcel of land described in the Schedule hereto, being all in the Victoria District have, in pursuance of the written consent under the Local Government Act 1960, and approval under section 17 (1) of the Public Works Act 1902,

of His Excellency the Governor, acting by and with the advice of the Executive Council, dated the 12th day of April 1994, been compulsorily taken and set apart for the purpose of the following public work, namely—Drainage Sump—Chapman Valley Road—Shire of Greenough.

And further notice is hereby given that the said piece or parcel of land so taken and set apart is shown marked off on LTO Diagram 79809 which may be inspected at the Department of Land Administration, Midland. The additional information contained in the Schedule after the land descriptions is to define locality only and in no way derogates from the Transfer of Land Act description.

And it is hereby directed that the said land shall vest in Shire of Greenough for an estate in fee simple in possession for the public work herein expressed, freed and discharged from all trusts, mortgages, charges, obligations, estates, interests, rights-of-way or other easements whatsoever.

Schedule

No. on Plan L.A., W.A. No.	Owner or Reputed Owner	Occupier or Reputed Occupier	Description	Area (approx.)
	Gaetano Mandosio and Alfonsina Man- dosio	G. and A. Mandosio	Portion of Victoria Location 1712 and being part of Part Lot 71 on Diagram 44781 being part of the land con- tained in Certificate of Title Volume 1727 Folio 374.	3 010 m ²

Certified correct this 28th day of March 1994.

GEORGE CASH, Minister for Lands.

Dated this 12th day of April 1994.

P. M. JEFFERY, Governor in Executive Council.

LOCAL GOVERNMENT

LG101

CORRECTION

It is hereby notified for public information that the Notice of Intention to Borrow for proposed Loan No. 196 was incorrectly submitted under article number LG901 in the *Government Gazette* publication on the 8th April 1994. The amount should read as follows:

Amount: \$340 000 for a period of five (5) years.

It should now read:—

Amount: \$340 000 for a period of ten (10) years.

M. J. CAROSELLA, City Manager/Town Clerk.

LG401

BUSH FIRES ACT 1954

(Section 33)

Shire of Broome

Firebreak Notice

Notice to all Owners and/or Occupiers of Land in the Shire of Broome.

Pursuant to the powers contained in Section 33 of the above Act, you are hereby required on or before 15 May 1994 and thereafter up to and including 31 December 1994 to have firebreaks clear of all inflammable material in accordance with the following—

(a) Rural lands, being all land outside townsites and not being land held under pastoral lease, firebreaks are required to be—

1. Not less than four metres wide inside, along and within 10 metres of the external boundaries.
2. Not less than two metres wide and within three metres of the perimeter of all boundaries and/or haystacks, or groups of buildings.

- (b) Pastoral lands, being all land outside townships held under pastoral lease, firebreaks are required to be not less than two metres wide and within three metres of the perimeter of all haystacks, buildings or groups of buildings.
- (c) Township land—
1. Where the area land is 2 000 square metres or less, all inflammable material from the whole of the land is required to be removed.
 2. Where the area of the land is greater than 2 000 square metres a firebreak of not less than two metres in width, immediately surrounding any building or not less than two metres wide inside along and within two metres of the external boundaries of the land is required.
- (d) Rubbish Sites, being all rubbish sites for pastoral station, township and community use. Firebreaks are required to be not less than two metres wide and within three metres of the perimeter of the rubbish site.
- (e) Fuel Pumps and Depots—remove all inflammable material from all land where fuel drum ramps or dumps are located and where fuel drums whether containing fuel or not are stored to a distance of at least five metres outside the perimeter of any drum, ramp or stack of drums.
- (f) The acts referred to in paragraphs (a) to (d) herein must be performed to the satisfaction of the duly authorised officer of the Shire of Broome.
- (g) If it is considered impracticable for any reason to clear firebreaks or to remove flammable material from the land as required by this Notice, you may apply to this Council or its duly authorised officer not later than 14 May 1994 for permission to provide firebreaks in alternative positions or to take alternative action to abate fire hazards on the land.
- (h) The penalty for failing to comply with this notice is a fine of \$1 000 or a prescribed penalty of \$100 on service of an infringement notice and a person in default is also liable whether prosecuted or not to pay the cost of performing the work.

Dated this 15th day of March 1994.

By Order of the Council.

GREG POWELL, Shire Clerk.

LG402

LITTER ACT 1979

Shire of Broome

It is hereby notified for public information that the following persons have been appointed Authorised Officers within the meaning of the Litter Act:

- * Mr Nicholas Iles
- * Ms Caro Nye
- * Ms Lisa Bellamy
- * Mr Peter Selten
- * Mr Greg Leuzzi

G. S. POWELL, Shire Clerk.

LG403

SHIRE OF THREE SPRINGS

Appointment of Acting Shire Clerk

It is hereby notified for public information that Mr Graham John Little has been appointed Acting Shire Clerk for the period 16th April, 1994 to 2nd May, 1994 (both dates inclusive) during the absence of the Shire Clerk on Annual Leave.

T. L. READING, President.

LG404

TOWN PLANNING AND DEVELOPMENT ACT 1928**ADVERTISEMENT OF RESOLUTION DECIDING TO PREPARE A TOWN PLANNING SCHEME**

City of Perth City Planning Scheme No. 2

Notice is hereby given that the Council of the City of Perth on 17 August 1992 passed on the following Resolution—

That the Council, in pursuance of Section 7 of the Town Planning and Development Act 1928, prepare the above Town Planning Scheme.

Dated this 8th day of April 1994.

R. F. DAWSON, Chief Executive/Town Clerk.

RACING AND GAMING

RA301

TOTALISATOR AGENCY BOARD BETTING ACT 1960**TOTALISATOR AGENCY BOARD (BETTING) AMENDMENT REGULATIONS 1994**

Made by His Excellency the Governor in Executive Council.

Citation

1. These regulations may be cited as the *Totalisator Agency Board (Betting) Amendment Regulations 1994*.

Regulation 38 amended

2. Regulation 38 of the *Totalisator Agency Board (Betting) Regulations 1985** is amended —

- (a) in subregulation (1) —
 - (i) after paragraph (g) by deleting “and”;
 - (ii) at the end of paragraph (h) by deleting the comma and substituting the following —

“ ; and ”; and
 - (iii) after paragraph (h) by inserting the following paragraph —

“ (i) superfecta bets, ”;

and
- (b) by inserting after subregulation (9) the following subregulation —

(10) In a superfecta bet, the person making the bet selects one runner to be first, another runner to be second, another runner to be third, another runner to be fourth, another runner to be fifth and another runner to be sixth, in that order, in the same race.

[* Reprinted as at 12 November 1992.
For amendments to 16 March 1994 see Gazette of 2 March and 2 July 1993.]

By His Excellency's Command,

D. G. BLIGHT, Clerk of the Council.

WATER AUTHORITY

WA401

WASTEWATER TREATMENT PLANT
Shire of Augusta-Margaret River
SUSSEX LOCATION 815

Notice of Intention to Construct a Wastewater Treatment Plant

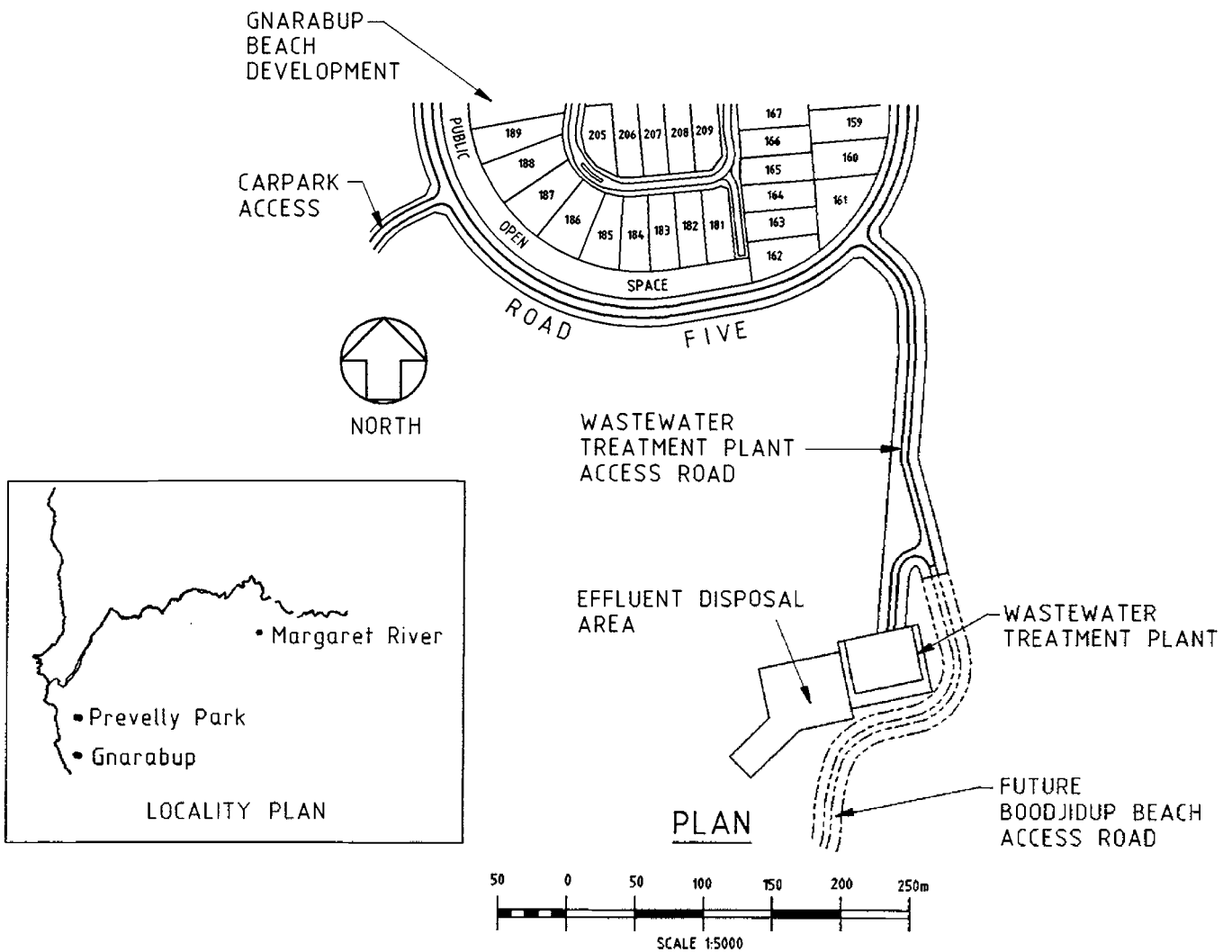
To provide sewerage treatment for the Gnarabup Beach Development the Proponent proposes to construct a plant approximately 320 metres south of the development.

An effluent disposal area will be located immediately to the west of the plant.

The location of the proposed works is as shown on the plan.

Further information and inspection of the plan (referred to as DE56-1-1) is available from the Proponent's consultant, Proteus Consultants Pty Ltd, 1321 Hay Street, West Perth or the office of the Water Authority of Western Australia, Queen St., Bunbury during office hours.

Information may also be obtained by contacting Mr David Sutton telephone (09) 481 3200. Objections to the proposed works will be considered if lodged in writing at the above office within 4 weeks of the publication of this notice.



WORKERS' COMPENSATION AND REHABILITATION

WC301

**WORKERS' COMPENSATION AND REHABILITATION ACT 1981
SITTINGS OF THE PERTH COMPENSATION MAGISTRATE'S COURT**

Made under section 112 (5) of the *Workers' Compensation and Rehabilitation Act 1981*.

The compensation magistrate's court at Perth may, until further notice, sit from 9 am on Monday to Friday (inclusive) at the following places —

- (a) 15 Rheola Street, West Perth;
- (b) May Holman Centre, 32 St. George's Terrace, Perth; and
- (c) Central Law Courts, 30 St. George's Terrace, Perth.

Dated 14th April 1994.

R. E. MONGER, Director of Conciliation and Review.

PUBLIC NOTICES

ZZ401

THE LEGAL PRACTICE BOARD OF WESTERN AUSTRALIA

It is hereby notified for general information in accordance with Rule 10 of the Board's rules that, at a duly convened meeting of the Board held Thursday, 14 April 1994 the following practitioners were declared to be duly elected members of the Legal Practice Board—D. R. Clyne, A. D. Fenbury, C. R. Humphry, L. E. James, P. J. Keeley, T. L. McComish, F. Mallon, R. M. B. Reynolds and D. M. Watt.

Dated this 14th day of April 1994.

MRS A. J. THOMPSON, Secretary to the Legal Practice Board, Perth.

NOW AVAILABLE!!

3½" DISK IN ASCII FORMAT

**FREEDOM OF INFORMATION
ACT 1992**

*PRICE \$38.00 PLUS POSTAGE

ELECTRONIC VERSIONS OF LEGISLATION ARE SUBJECT TO COPYRIGHT

* Prices subject to change on addition of amendments.

PERTH OBSERVATORY



THE W.A. SPECIALISTS IN ASTRONOMICAL

Research & Educational Astronomy
PUBLIC TOURS (DAY & NIGHT)
FIELD NIGHTS, LECTURES
Astronomical Information

Astronomical Handbook

Sun rise & set; Moon rise & set

Legal advice

Chronometer calibration

Astronomical souvenirs

SERVING WESTERN AUSTRALIA SINCE 1896

WALNUT ROAD, BICKLEY 6076
TELEPHONE 293 8255 FAX 293 8138

ASTRONOMY IS LOOKING UP


Do you want to know more about Quality Assurance?

The State Supply Commission, in association with Edith Cowan University and its co-learn program, has produced a one hour video which provides a basic understanding of the principles of quality assurance.

This video is an excellent training aid for government agencies and private sector organisations wanting to know more about quality assurance and how to go about obtaining quality assurance certification.

With case studies, explanations of State Government Policy, advice from quality assurance practitioners, and information on how to obtain QA certification, "The Q & A of Quality Assurance" provides a valuable introduction to this important topic.

Copies of the video are available for \$35 from the State Government Bookshop, 815 Hay Street, Perth. Orders can be placed by mail, fax or telephone (note: a \$2 postage charge applies).



THE Q&A OF QUALITY ASSURANCE

Name:.....



Agency:.....

Address:.....

.....

I have enclosed: \$..... for..... copies of the video "The Q&A of Quality Assurance". (Note: \$2 postage charge applies.)


Send to: The State Government
Bookshop, Ground Floor,
815 Hay Street
Perth, WA 6000.
Tel: (09) 222 8227
Fax: (09) 321 2192

STATE MICROFILM BUREAU

The Microfilm Bureau provides a central micrographics support centre for all government departments and agencies.

Our range of services includes:

- 
- Consulting to help clients choose the right type of microfilm for their specific needs.
 - Film production
 - * filming
 - * processing
 - * duplicating
 - Microfilm formatting
 - Quality assurance
 - Microfilm storage
 - A range of other services including a pick-up and delivery courier facility.

Call us to discuss your microfilm needs:

State Microfilm Bureau
7th Floor
12 Victoria Avenue
PERTH WA 6000

TELEPHONE: (09) 221 3288
FAX: (09) 221 1382



22 STATION STREET, WEMBLEY

For Fast Instant Printing, Photocopying and Binding "While You Wait" or 24 hour "Desk to Desk" Courier Pick-up and Delivery Service.

TELEPHONE: 383 8877

CLAIMS FOR MISSING ISSUES

(SUBSCRIPTION ITEMS)

For a claim to be recognised as valid, written notification must be lodged at Law Publisher, State Print within 28 days of publication of the missing item.

Claims lodged after this date will attract payment in full.

STATE PRINT (STATE LAW PUBLISHER) SUBSCRIPTION CHARGES 1994

All subscriptions and standing orders run from 1 January to 31 December 1994.

The policy of the State Print is that no refunds or credits will be given if a subscription is cancelled during the year.

Quoted price includes postage by surface mail unless stated otherwise.

GOVERNMENT GAZETTE

The *Government Gazette* is published on Tuesday and Friday of each week, unless disrupted by public holidays or unforeseen circumstances.

Special *Government Gazettes* and Extraordinary *Government Gazettes* are published periodically. Only the special gazettes are included in the subscription price.

Subscription rates:	\$
Within WA	458.00
Interstate	482.00
Overseas (airmail)	649.00
Bound Volumes of <i>Government Gazette</i>	790.00

INDUSTRIAL GAZETTE

Industrial Gazette is published monthly.

Subscription rates:	\$
Within WA	208.00
Interstate	240.00
Overseas (airmail)	369.00

HANSARD

Hansard is printed and posted weekly during a parliamentary session.

Subscription rates:	\$
Within WA	271.00
Interstate	317.00
Overseas (airmail)	626.00
Bound Volumes of <i>Hansard</i>	430.00

STATUTES

Bound Statutes:	\$
Within W.A.	190.00
Interstate	210.00
Overseas	215.00
Half Calf Bound Statutes	500.00
Loose Statutes:	
Within W.A.	113.00
Interstate	125.00
Overseas	143.00
Sessional Bills	
Within W.A.	169.00
Interstate	177.00
Overseas	216.00

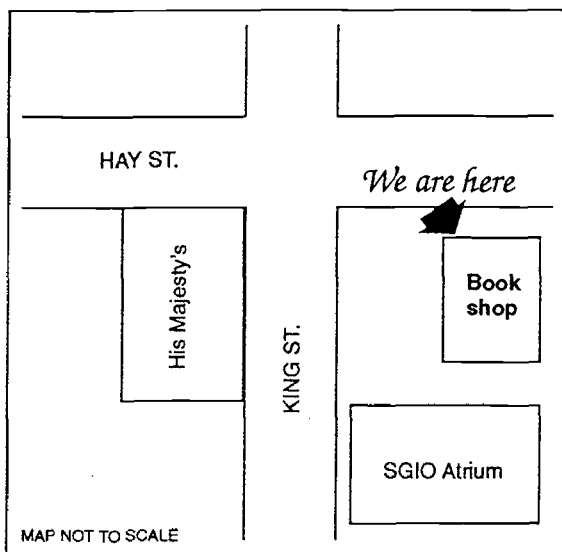
State Government Bookshop

AGENTS FOR STATE PRINT, STATE LAW PUBLISHER:

- ★ Acts and Regulations
- ★ Budget Papers
- ★ Bills and Reports

OTHER PUBLICATIONS OF INTEREST:

- ★ W.A. Primary and Secondary School curriculum materials
- ★ W.A. History , Authors and Special Interest Books
- ★ Government Department Publications



STATE GOVERNMENT BOOKSHOP

Ground Floor, "Supply House"

815 HAY ST., PERTH 6000

PH : (09) 222 8227; 222 8216


222 8228

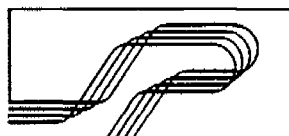
FAX: (09) 321 2192, 481 3445

Credit Cards Accepted – Master Card, Bankcard and Visa Card

Whatever your interest, we're worth a look, whatever the book !

A unit of the Department of State Services





STATE PRINT
DEPARTMENT OF STATE SERVICES

STATE LAW PUBLISHER

AT LAST!

INSTANT ACCESS TO W.A. STATUTES



ON-LINE COMPUTER ACCESS TO WESTERN AUSTRALIAN STATUTORY AND GOVERNMENT INFORMATION

"THE COMPLETE ON-LINE SOLUTION"

- Australian text retrieval software fully supported in WA including user training & Help Desk service
- Access to current legislation
- Simple, user friendly design, providing easy access by most hardware/software configurations
- Competitive \$1.95 per minute access charge

SUBSCRIBE TODAY - CONTACT STATE PRINT

TEL: (09) 383 8821 Fax: (09) 382 1079 22 Station Street Wembley WA 6014



I wish to find out more about LAW-NET Western Australia! PLEASE rush me a LAW-NET Western Australia brochure and APPLICATION and AGREEMENT FORM today!

Name:..... Telephone:.....

Organisation:.....

Address:..... Postcode:.....

SEND TO: REPLY PAID SERVICE 191
Marketing Manager, LAW-NET Western Australia
STATE PRINT, Department of State Services
22 Station Street, WEMBLEY WA 6014

CONTENTS
REGULATIONS, BY-LAWS, RULES, DETERMINATIONS, ORDERS

	Page
Totalisator Agency Board (Betting) Amendment regulations 1994	1653
Workers' Compensation and Rehabilitation Act—Sittings of the Perth Compensation Magistrate's Court	1655

—

GENERAL CONTENTS

	Page
Agriculture	1641
Heritage Council	1641
Land Administration—	
General Information	1642-51
Orders in Council	1641-2
Local Government	1651-3
Public Notices—The Legal Practice Board of W.A.—Elected Members	1655
Racing and Gaming	1653
Water Authority	1654
Workers' Compensation and Rehabilitation	1655

—

