

WESTERN  
AUSTRALIAN  
GOVERNMENT

# Gazette

4153



PERTH, FRIDAY, 19 AUGUST 1994 No. 118

PUBLISHED BY AUTHORITY G. L. DUFFIELD, GOVERNMENT PRINTER AT 3.30 PM

## Publishing Details

The *Western Australian Government Gazette* is published by State Print for the State of Western Australia on Tuesday and Friday of each week unless disrupted by Public Holidays or unforeseen circumstances (changes to this arrangement will be advertised beforehand on the inside cover).

Special *Government Gazettes* and Extraordinary *Government Gazettes* are published periodically, only the special gazettes are included in the subscription price.

The following guidelines should be followed to ensure publication in the *Government Gazette*.

- Material submitted to the Executive Council and which requires gazettal will require a copy of the signed Executive Council Minute Paper and in some cases the Parliamentary Counsel's Certificate.
- Copy should be received by the Manager, Law Publisher no later than 3.00 p.m. on Wednesday (Friday edition) or 3.00 p.m. on Friday (Tuesday edition).
- Lengthy or complicated notices should be forwarded several days before advertised closing date for copy. This is to ensure inclusion in current edition. Failure to observe this request could result in the notice being held over until the following edition.
- Proofs will be supplied only when requested.
- No additions or amendments to material for publication will be accepted by telephone.

Send copy to:

The Manager,  
Law Publisher  
State Print  
Station Street, Wembley, 6014  
Telephone: 383 8851 Fax: 383 8888

## Advertisers should note:

- All Notices should be written in 'plain English'.
- Signatures (in particular) and proper names must be legible.
- All copy should be typed and double spaced.
- If it is necessary through isolation or urgency to communicate by facsimile, confirmation is not required by post. If original copy is forwarded later and published, the cost will be borne by the advertiser.
- Documents not clearly prepared and in the required format for gazettal, will be returned to the sender unpublished.
- Late copy received at Law Publisher will be placed in the following issue irrespective of any date/s mentioned in the copy.

## IMPORTANT COPYRIGHT NOTICE

© State of Western Australia

This work is copyright. Apart from any use as permitted under the *Copyright Act 1968*, no part may be reproduced by any process without written permission from the Government Printer, State Print. Inquiries should be directed to the Manager, Law Publisher, P.O. Box 38, Wembley, W.A. 6014.

## Advertising Rates and Payments

Effective from 1 July 1994.

Deceased Estate notices, (per estate)—\$15.50

Real Estate and Business Agents and Finance Brokers Licences, (per notice)—\$36.00

Other Public Notices Section articles \$36.00 (except items of an exceptionally large nature, then arrangements will be made for invoicing).

All other Notices

Per Column Centimetre—\$7.10

Bulk Notices—\$132.00 per page

Clients will be invoiced for advertising charges.

## COUNTER SALES 1994-95

(As from 1 July 1994)

	\$
Government Gazette—(General) .....	2.20
Government Gazette—(Special)	
Up to 2 pages .....	2.20
Over 2 pages .....	4.40
Hansard .....	12.60
Industrial Gazette .....	11.20
Bound Volumes of Statutes .....	195.00

## IMPORTANT NOTICE

Periodically notices are published indicating a variation in normal publishing arrangements:

- Easter or Christmas editions etc—these notices appear approximately 4 weeks prior to any change.
- Extraordinary gazettes not circulated to all subscribers—these notices appear in the following general edition of the gazette.

In all cases notices are published on page 2 and readers are urged to check accordingly prior to contacting State Print.

G. L. DUFFIELD, Director.

## PROCLAMATIONS

AA101

## PUBLIC SECTOR MANAGEMENT ACT 1994

(No. 31 of 1994)

## PROCLAMATION

WESTERN AUSTRALIA	}	By His Excellency Major General Philip Michael Jeffery, Officer of the Order of Australia, Military Cross, Governor of the State of Western Australia.
P. M. Jeffery,		
Governor. [L.S.]		

I, the Governor, acting under section 2 of the Public Sector Management Act 1994, and with the advice and consent of the Executive Council, fix the day after the day on which this proclamation is published in the *Government Gazette* as the day on which sections 3, 16, 19, 20, 26, 28 and Schedule 4 of that Act come into operation.

Given under my hand and the Public Seal of the State on 16 August 1994.

By His Excellency's Command,

R. F. COURT, Minister for Public Sector Management.

GOD SAVE THE QUEEN !

## AGRICULTURE

AG101

## CORRECTION

## SOIL AND LAND CONSERVATION ACT 1945

## ESPERANCE LCD APPOINTMENT INSTRUMENT 1994

An error occurred in the notice published under the above heading on page 3703 of the *Government Gazette* dated 19 July 1994, reference AG 102. It is corrected as follows:

Section 3 (1) under Clause 6 (1) (b), delete "Mr John Verneersch" and insert " Mr John Vermeersch ".

M. D. CARROLL, Director General of Agriculture.

AG401

## PERTH MARKET ACT 1926

Department of Agriculture,  
South Perth, 2 August 1994.

Agric. 154/94.

I, Monty House, Minister for Primary Industry, acting under the provisions of section 3 (1a) of the Perth Market Act 1926, hereby appoint Jacques Maurice Rousset as a member of the Perth Market Authority for a term of office expiring on 5 September 1996.

MONTY HOUSE, Minister for Primary Industry.

AG402

## SOIL AND LAND CONSERVATION ACT 1945

SOIL AND LAND CONSERVATION COUNCIL (APPOINTMENT OF MEMBERS)  
INSTRUMENT 1994

Made by His Excellency the Governor in Executive Council.

## Citation

1. This instrument may be cited as the *Soil and Land Conservation Council (Appointment of Members) Instrument 1994*.

## Definitions

2. In this instrument—

"the Act" means the *Soil and Land Conservation Act 1945*;

"the Council" means the Soil and Land Conservation Council established under the Act;

and

"the Minister" means the Minister for Primary Industry.

**Appointment of Members**

3. The following persons are appointed to be members of the Council—

- (a) Under section 9 (2) (b) and on the nomination of the Minister, Dr Graeme Albert Robertson, an officer of the Public Service of the State employed in the Department of Agriculture, for a term of office expiring on 31 May 1995.
- (b) Under section 9 (2) (c) of the Act and on the nomination of the Minister, Mr Brian Stanley Sadler, an officer of the Public Service of the State employed in the Water Authority of Western Australia, for a term of office expiring on 17 May 1997.
- (c) Under section 9 (2) (e) of the Act and on the nomination of the Minister from a panel of names submitted by the Western Australian Farmers' Federation (Inc.) Mr Garry Hilton English of Gibson, for a term of office expiring on 31 May 1997.
- (d) Under section 9 (2) (fa) of the Act and on the nomination of the Minister after consultation with voluntary conservation organisations, Ms Rachel Siewert for a term of office expiring on 31 May 1997.

By His Excellency's Command,

D. G. BLIGHT, Clerk of the Council.

**AG403****SOIL AND LAND CONSERVATION ACT 1945****SOIL AND LAND CONSERVATION (BEVERLEY LAND CONSERVATION DISTRICT)  
AMENDMENT ORDER OF 1994**

Made by the Governor in Executive Council under Section 23 (2d) of the *Soil and Land Conservation Act 1945* on the recommendation of the Minister for Primary Industry.

**Citation**

1. This order may be cited as the *Soil and Land Conservation Act (Beverley Land Conservation District) Amendment Order 1994*.

**Principal Order**

2. In this order the *Soil and Land Conservation Act (Beverley Land Conservation District) Order 1990\** is referred to as the principal order.

[\*Published in the *Gazette* of 6 April 1990 at pp. 1696-97 and amended in the *Gazette* of 21 December 1990 at p 6218].

**Clause 5 amended**

3. Clause 5 of the principal order is amended in subclause (1)

- (a) by deleting "13" and substituting the following—

" 14 ", and

- (d) in paragraph (f) by deleting "8" and substituting the following—

" 9 ".

By His Excellency's Command,

D. G. BLIGHT, Clerk of the Council.

**AG404****SOIL AND LAND CONSERVATION ACT 1945****NOTICE OF APPOINTMENT**

Under Section 23 of the *Soil and Land Conservation Act 1945*, the following person is appointed a member of the District Committee for the Beverley Land Conservation District, which Committee was established by an Order in Council, published in the *Government Gazette* of 6 April 1990 at pp 1696-97 and amended in the *Gazette* of 21 December 1990 at p 6218, the appointment being for a term ceasing on 3 June 1996.

(1) pursuant to Section 23(2b)(d) of the Act, being "persons actively engaged in, or affected by, or associated with land use in the District", Bruce Graham Mann of Beverley is appointed a member of the District Committee.

MONTY HOUSE, Minister for Primary Industry.

**AG405****SOIL AND LAND CONSERVATION ACT 1945****SOIL AND LAND CONSERVATION (COLLIE LAND CONSERVATION DISTRICT) SECOND AMENDMENT ORDER OF 1994**

Made by the Governor in Executive Council under Section 23 (2d) of the *Soil and Land Conservation Act 1945* on the recommendation of the Minister for Primary Industry.

**Citation**

1. This order may be cited as the *Soil and Land Conservation Act (Collie Land Conservation District) Amendment Order 1994*.

**Principal Order**

2. In this order the *Soil and Land Conservation Act (Collie Land Conservation District) Order 1990\** is referred to as the principal order.

[\*Published in the *Gazette* on 21 September 1990 at pp. 4890-91 and amended in the *Gazette* of 24 June 1994 at p 2830].

**Clause 5 amended**

3. Clause 5 of the principal order is amended in subclause (1)

(a) by deleting "15" and substituting the following—

" 16 ", and

(d) in paragraph (d) by deleting "9" and substituting the following—

" 10 ".

By His Excellency's Command,

D. G. BLIGHT, Clerk of the Council.

**AG406****SOIL AND LAND CONSERVATION ACT 1945****NOTICE OF APPOINTMENT**

Under Section 23 of the *Soil and Land Conservation Act 1945*, the following person is appointed a member of the District Committee for the Collie Land Conservation District, which Committee was established by an Order in Council, published in the *Government Gazette* of 21 September 1990 at pp 4890-4891 and amended in the *Gazette* of 24 June 1994 at p 2830.

(1) pursuant to Section 23(2b)(b) of the Act, Harold Wesley Pears of Collie is appointed a member of the Committee on the nomination of the Shire of Collie.

(2) pursuant to Section 23 (2b)(d) of the Act, being "persons actively engaged in, or affected by, or associated with land use in the District", Patricia Anne Syme of Collie is appointed a member of the District Committee.

MONTY HOUSE, Minister for Primary Industry.

**AG407****SOIL AND LAND CONSERVATION ACT 1945****SOIL AND LAND CONSERVATION (LAKE BRYDE LAND CONSERVATION DISTRICT) AMENDMENT ORDER OF 1994**

Made by the Governor in Executive Council under Section 23 (2d) of the *Soil and Land Conservation Act 1945* on the recommendation of the Minister for Primary Industry.

**Citation**

1. This order may be cited as the *Soil and Land Conservation Act (Lake Bryde Land Conservation District) Amendment Order 1994*.

**Principal Order**

2. In this order the *Soil and Land Conservation Act (Lake Bryde Land Conservation District) Order 1992\** is referred to as the principal order.

[\*Published in the *Gazette* of 29 May 1992 at pp. 2180-82].

**Clause 5 amended**

3. Clause 5 of the principal order is amended in subclause (1)

(a) by deleting "13" and substituting the following—

" 14 ", and

(d) in paragraph (e) by deleting "6" and substituting the following—

" 7 ".

By His Excellency's Command,

D. G. BLIGHT, Clerk of the Council.

AG408

**SOIL AND LAND CONSERVATION ACT 1945****NOTICE OF APPOINTMENT**

Under Section 23 of the Soil and Land Conservation Act 1945, the following person is appointed a member of the District Committee for the Lake Bryde Land Conservation District, which Committee was established by an Order in Council, published in the *Government Gazette* of 29 May 1992 at pp 2180-82 and the appointment being for a term ceasing on 22 June 1995.

(1) pursuant to Section 23(2b)(d) of the Act, being "persons actively engaged in, or affected by, or associated with land use in the District", Geoffrey Norman Richardson of Newdegate is appointed a member of the District Committee.

MONTY HOUSE, Minister for Primary Industry.

AG409

**ABATTOIRS ACT 1909****TRANSFER STATEMENT**

I, Monty House, Minister for Primary Industry, acting in accordance with the provisions of section 19D of the Abattoirs Act 1909 as amended by the Meat Industry Legislation (Amendment and Repeal) Act 1993, hereby transfer the property listed below from the Western Australian Meat Commission to the Western Australian Meat Marketing Corporation.

Description	Liability	Agreed value \$
Sundry Plant and Equipment .....	Nil	115 993.00

This transfer is effective from Monday 22 August 1994.

MONTY HOUSE, Minister for Primary Industry.

AG410

**ABATTOIRS ACT 1909****TRANSFER STATEMENT**

I, Monty House, Minister for Primary Industry, acting in accordance with the provisions of section 19D of the Abattoirs Act 1909 as amended by the Meat Industry Legislation (Amendment and Repeal) Act 1993, hereby transfer the property listed below from the Western Australian Meat Commission to the Western Australian Meat Industry Authority.

Description	Liability	Value \$
Portion of Swan Location 16 being part of Lot 2 on diagram 22910 (area 3r. 2.9p.) are specified by Certificate of Title Vol. 1291, Folio No. 939.	Nil	45 000
Motor vehicles, workshop tools and equipment, stores, canteen equipment, office equipment, furniture, and firearms located at the Midland saleyards at the time of transfer.	Nil	33 234
Plant and equipment ex Robb Jetty abattoir.	Nil	77 995
Motor vehicles ex Robb Jetty abattoir.	Nil	31 500
Buildings ex Robb Jetty abattoir.	Nil	56 000
Stores stocks ex Robb Jetty abattoir.	Nil	33 139
		<hr/> 276 868 <hr/>

This transfer is effective from Monday 22 August 1994.

MONTY HOUSE, Minister for Primary Industry.

**CONSERVATION AND LAND MANAGEMENT****CM401****CONSERVATION AND LAND MANAGEMENT ACT 1984  
MANAGEMENT PLAN FOR JOHN FORREST NATIONAL PARK**

The National Parks and Nature Conservation Authority advise that the management plan for John Forrest National Park is now available.

The management plan was prepared in accordance with sections 53 to 61 of the Conservation and Land Management Act 1984, and was approved by the Minister for the Environment on 26 April 1994. No modifications were made to the management plan under section 60 (2) of the Act, and it comes into operation with this *Gazette* notice.

Copies of the plan can be inspected or purchased for \$5.00 and the Analysis of Public Submissions for \$3.00 at the following offices of the Department of Conservation and Land Management—

State Operations Headquarters, 50 Hayman Road, Como 6152.

Swan Region Regional Office, 3044 Albany Highway, Kelmscott 6111.

Mundaring District Office, Mundaring Weir Road, Mundaring 6073.

Copies of the plan are also available for inspection or loan at local authorities and libraries in the Mundaring district.

SYD SHEA, Executive Director,  
Department of Conservation and Land Management.

**ELECTORAL COMMISSION****EL401****MARKETING OF POTATOES ACT 1946  
(REGULATION 9 (6))**

Certificate of Election of Candidate where number of candidates nominated does not exceed number to be elected

To: The Western Australian Potato Marketing Board Perth.

I, Phillip Richards, being the Returning Officer duly appointed under and for the purposes of the regulations made under the Marketing of Potatoes Act 1946, do hereby certify—

1. That in connection with the nomination of candidates for election as Members of The Western Australian Potato Marketing Board received up to 12 o'clock noon of Wednesday, the 3rd of August, 1994, being the last day for the nomination of candidates for such election to be held on the 7th day of September, 1994, under section 8 (1) of the said Act the following candidate was nominated, namely—

Anthony James Ryan  
PO Box 83  
Pemberton WA 6260

2. That the nomination form of the said candidate was in order as required by the regulations; that the candidate was eligible for nomination and election, and that the persons who signed the nomination form as Proposer and Seconder were competent so to sign the same.
3. That the number of candidates so nominated did not exceed the number of candidates to be elected as Members of the said—The Western Australian Potato Marketing Board; and
4. That the said Anthony James Ryan is the person now elected as such elective members as required by the Act for appointment by the Governor as a member of the said Board.

Dated the 5th day of August, 1994.

P. S. RICHARDS, Returning Officer.

**FAIR TRADING****FT101****CORRECTION  
RETAIL TRADING HOURS ACT 1987**

In the heading of the Order appearing on page 3364 of the *Government Gazette* dated 12 July 1994, delete reference to Retail Trading Hours Revocation Order (No. 2) and substitute Retail Trading Hours (Shire of Esperance) Amendment Order 1994.

PETER FOSS, Minister for Health;  
The Arts; Fair Trading.

**FT401****RETAIL TRADING HOURS ACT 1987****RETAIL TRADING HOURS (TOWN OF ALBANY) AMENDMENT ORDER (No. 3) 1994**

Made by the Minister for Fair Trading under section 13.

**Citation**

1. This Order may be cited as the *Retail Trading Hours (Town of Albany) Amendment Order (No. 3) 1994*.

**Amendment**

2. The Retail Trading Hours (Town of Albany) Order 1988 [*published in the Gazette of 2 September 1988 at p. 3461*] is amended by deleting—

“Other than the Saturdays 1 October 1994; and 3, 10, 17, 24, 31 December 1994”.

and inserting in its place the following—

“Other than the Saturdays 1 October 1994; 3, 10, 17, 24, 31 December 1994; 7, 14, 21 and 28 January 1995; 15 April 1995; 2 October 1995 and 2, 9, 16, 23, 30 December 1995”.

PETER FOSS, Minister for Health;  
The Arts; Fair Trading.

**FT402****RETAIL TRADING HOURS ACT 1987****RETAIL TRADING HOURS REVOCATION ORDER (No. 2) 1994**

Made by the Minister for Fair Trading under section 5 of the Act.

**Citation**

1. This Order may be cited as the *Retail Trading Hours Revocation Order (No. 2) 1994*.

**Commencement**

2. This Order shall come into operation on Friday, 30 September 1994.

**Revocation**

3. The Retail Trading Hours Exemption Order (No. 1) 1992 [*Published in the Gazette 24 January 1992 at pp. 360*] is hereby revoked.

PETER FOSS, Minister for Health;  
The Arts; Fair Trading.

**HEALTH****HE301****HEALTH ACT 1911***Shire of Dundas***Model By-laws Amendment**

Pursuant to the provision of the Health Act 1911 the Shire of Dundas being a Local Authority within the meaning of the Health Act 1911, having adopted the Model By-laws described as Series “A” made under the Health Act 1911 and as reprinted pursuant to the Reprinting of Regulations Act 1954 in the *Government Gazette* on 17th July 1963 and as amended from time to time, has resolved and determined that the adopted By-laws shall be amended as follows—

1. In Part 1, By-law 13 is amended by deleting Sub-Bylaw (e) and replacing with a new Sub-Bylaw as follows—

(e) Collection of Receptacle—

(i) Prior to the collection time, place the receptacle in the right of way to the rear of the property so that the receptacle is near as possible to the rear boundary of the property, or where there is no right of way placed between the sealed carriageway and the premises so that the receptacle is within 1m of the sealed carriageway and such that it does not obstruct any footpath, cycleway or other carriageway, and

- (ii) The receptacle shall be positioned so that the lid opens away from the right of way or sealed carriageway as applicable, and
- (iii) Notwithstanding sub-paragraphs (i) and (ii) of this Sub-Bylaw the Environmental Health Officer may give notification to place the receptacle otherwise than as abovementioned, and
- (iv) After the contents of the receptacle have been removed, return the receptacle to behind the building line of the premises.

Passed by resolution at a meeting of the Dundas Shire Council held on the 13th June 1994.

Dated 29 June 1994.

P. W. BROWN, President.  
E. A. GILBERT, Shire Clerk.

Confirmed—

P. PSAILA-SAVONA, delegate of Executive Director Public Health.

Approved by His Excellency the Governor in Executive Council on this 16th day of August 1994.

D. G. BLIGHT, Clerk of the Council.

#### HE401

##### HOSPITALS ACT 1927

##### YARLOOP HEALTH SERVICES NOTICE 1994

Made by His Excellency the Governor in Executive Council.

##### Citation

1. This notice may be cited as the *Yarloop Health Services Notice 1994*.

##### Name Assigned

2. The body corporate known as the Yarloop District Hospital Board is continued under the corporate name of "Yarloop Health Services" which is to be the corporate name assigned to the body corporate.

##### Yarloop Health Services constituted as hospital board

3. The Yarloop Health Services is constituted as the hospital board in relation to the Yarloop public hospital.

Dated 16 August 1994.

D. G. BLIGHT, Clerk of the Council.

#### HE402

##### HOSPITALS ACT 1927

##### GOOMALLING HEALTH SERVICES NOTICE 1994

Made by His Excellency the Governor in Executive Council.

##### Citation

1. This notice may be cited as the *Goomalling Health Services Notice 1994*.

##### Name Assigned

2. The body corporate known as the Goomalling District Hospital Board is continued under the corporate name of "Goomalling Health Services" which is to be the corporate name assigned to the body corporate.

##### Goomalling Health Services constituted as hospital board

3. The Goomalling Health Services is constituted as the hospital board in relation to the Goomalling public hospital.

Dated 16 August 1994.

D. G. BLIGHT, Clerk of the Council.

## HERITAGE COUNCIL

HR401

### HERITAGE OF WESTERN AUSTRALIA ACT 1990

#### NOTICE OF INTENTION TO ENTER PLACES IN THE REGISTER OF HERITAGE PLACES

The Minister for Heritage, Richard Lewis JP, MLA, has directed that the place described in Schedule 1 be entered in the Register of Heritage Places on a permanent basis pursuant to section 47 (1) of the Heritage of Western Australia Act 1990.

#### Schedule 1

Place	Location	Land Description
Swanbourne Hospital	St Johns Boulevard	Lot 171 on D75983 in C/T
Conservation Area	Mt Claremont	1877/260
Boulder Town Hall	Burt/Brookman Streets	Lot 888 on P7900 in C/T
	Boulder	230/56
Cornwall Hotel	25 Hopkins Street	Lot 370 in C/T 1400/898
	Boulder	
Kalgoorlie Town Hall & Council Chambers	Hannan/Wilson Streets	Lot 151 in C/T 1704/882
	Kalgoorlie	Lot 152 in C/T 1704/883

The Minister for Heritage, Richard Lewis JP, MLA, has directed that the places described in Schedule 2 be entered in the Register of Heritage Places as interim registrations pursuant to section 47 (1) of the Heritage of Western Australia Act 1990.

In accordance with the requirements of section 49 (1) of that Act, the Heritage Council of Western Australia hereby gives notice that it is proposed that the places be entered in the Register on a permanent basis.

Submissions on the proposed entry on a permanent basis are invited from interested persons.

Submissions must be in writing and should be forwarded to the following address—

The Director  
Office of the Heritage Council  
292 Hay Street  
East Perth WA 6004

Submissions concerning the entries of the places listed in Schedule 2 must be lodged by 30 September 1994.

#### Schedule 2

Place	Location	Land Description
Cygnnet Cinema	16 Preston Street Como	Lot 1 on D5661 in C/T 51/139a Lot 2 on D5661 in C/T 51/140a Lot 3 on D5661 in C/T 51/141a
Windsor Hall	36 Queens Crescent Mount Lawley	Lot 382 on P2343 in C/T 840/98
Railways Institute Building	605 Wellington Street Perth	Lot Pt V30 in C/T 1929/78 & Lot Pt V29 in C/T 1929/576
Walebing Farm Buildings	Great Northern Hwy Walebing	Loc Melbourne 9 & 12 in C/T 1629/643

Dated this 19th day of August 1994.

IAN BAXTER, Director,  
Office of the Heritage Council.

## JUSTICE

JM401

### CHILDREN'S COURT OF WESTERN AUSTRALIA ACT (No. 2) 1988

It is hereby notified for public information that His Excellency the Governor in Executive Council has:

Approved of the appointment of the following person as a Member of the Children's Court of Western Australia—

Vincent John Anzellino of 3 Place, Waroona and Foodland Shopping Centre, South West Highway, Waroona.

JON FRAME, A/Executive Director,  
Courts Development and Management.

**JM402****JUSTICES ACT 1902**

It is hereby notified for public information that His Excellency the Governor in Executive Council has:

Approved of the following appointments to the Office of Justice of the Peace for the State of Western Australia—

Vincent John Anzellino of 3 Pavy Place, Waroona and Foodland Shopping Centre, South West Highway, Waroona.

John Booth of 6 St Ives Loop, Kallaroo.

Michael John Robert Burkett of Lot 1439 Williams Road, Pinjarra and 13 George Street, Pinjarra.

Jennifer Lee Geary of 5/B Milner Street, Quinns Rocks.

Linda Joyce Wood of 35 Britannia Way, Craigie.

JON FRAME, A/Executive Director,  
Courts Development and Management.

**LAND ADMINISTRATION****LA401**

File No. 805/1994  
Ex. Co. No. 1229

**LOCAL GOVERNMENT ACT 1960****PUBLIC WORKS ACT 1902****LAND RESUMPTION****Widening of Anketell Road (Road No. 16913)—Shire of Mundaring**

Notice is hereby given, and it is hereby declared, that pursuant to a resolution of the Shire of Mundaring passed at a meeting of the Council held on or about May 24, 1994 the piece or parcel of land described in the Schedule hereto, being in the Swan District has, in pursuance of the written approval and consent of His Excellency the Governor, acting by and with the advice of the Executive Council, dated the Second day of August, 1994, been set apart, taken or resumed for the purpose of the following public work, namely:—Widening of Anketell Road (Road No. 16913)—Shire of Mundaring.

And further notice is hereby given that the said piece or parcel of land so set apart, taken, or resumed is marked off and more particularly described on Department of Land Administration Diagram 91508 which may be inspected at the Department of Land Administration, Midland. The additional information contained in the Schedule after the land description is to define locality only and in no way derogates from the Transfer of Land Act description. And it is hereby directed that the said land shall vest in Her Majesty for an estate in fee simple in possession for the public work herein expressed, freed and discharged from all trusts, mortgages, charges, obligations, estates, interests, rights-of-way or other easements whatsoever.

**Schedule**

Owner or Reputed Owner	Occupier or Reputed Occupier	Description	Area (approx.)
Walter Robert Hill	W. R. Hill	Part of Lot 60 on Plan 6053 (Sheet 2) being part of the land contained in Certificate of Title Volume 1945 Folio 928.	102 m <sup>2</sup>

Certified correct this 25th day of July 1994.

GEORGE CASH, Minister for Lands.

Dated this 2nd day of August 1994.

MICHAEL JEFFERY, Governor in Executive Council.

File No. 1654/1990  
Ex. Co No. 1249

**LOCAL GOVERNMENT ACT 1960****PUBLIC WORKS ACT 1902****LAND RESUMPTION****Road Deviation—Beermullah Lake Road—Shire of Gingin**

Notice is hereby given, and it is hereby declared, that pursuant to a resolution of the Shire of Gingin passed at a meeting of the Council held on or about November 17, 1988 the piece or parcel of land described in the Schedule hereto, being in the Swan District has, in pursuance of the written approval and consent of His Excellency the Governor, acting by and with the advice of the Executive Council, dated the Second day of August 1994, been set apart, taken or resumed for the purpose of the following public work, namely:—Road Deviation—Beermullah Lake Road—Shire of Gingin.

And further notice is hereby given that the said pieces or parcels of land so set apart, taken, or resumed are marked off and more particularly described on Department of Land Administration Plan 17798 which may be inspected at the Department of Land Administration, Midland. The additional information contained in the Schedule after the land description is to define locality only and in no way derogates from the Transfer of Land Act description. And it is hereby directed that the said land shall vest in Her Majesty for an estate in fee simple in possession for the public work herein expressed, freed and discharged from all trusts, mortgages, charges, obligations, estates, interests, rights-of-way or other easements whatsoever.

**Schedule**

Owner or Reputed Owner	Occupier or Reputed Occupier	Description	Area (approx.)
Richard S T Aubyn Barrett-Lennard and Sandra Kaye Barrett-Lennard	R. S. and S. K. Barrett-Lennard	Portion of Swan Location 2591 being part of the Land contained in Certificate of Title Volume 1021 Folio 425.	7231 m <sup>2</sup>

Certified correct this 14th day of July 1994.

GEORGE CASH, Minister for Lands.

Dated this 2nd day of August 1994.

MICHAEL JEFFERY, Governor in Executive Council.

File No. 2156/1993  
Ex. Co No. 1247

**LOCAL GOVERNMENT ACT 1960****PUBLIC WORKS ACT 1902****LAND RESUMPTION****Road Widening—North Street—Shire of Swan**

Notice is hereby given, and it is hereby declared, that pursuant to a resolution of the Shire of Swan passed at a meeting of the Council held on or about September 3, 1993 the piece or parcel of land described in the Schedule hereto, being in the Swan District has, in pursuance of the written approval and consent of His Excellency the Governor, acting by and with the advice of the Executive Council, dated the Second day of August 1994, been set apart, taken or resumed for the purpose of the following public work, namely:—Road Widening—North Street—Shire of Swan.

And further notice is hereby given that the said piece or parcel of land so set apart, taken, or resumed is marked off and more particularly described on Department of Land Administration Diagram 91604 which may be inspected at the Department of Land Administration, Midland. The additional information contained in the Schedule after the land description is to define locality only and in no way derogates from the Transfer of Land Act description. And it is hereby directed that the said land shall vest in Her Majesty for an estate in fee simple in possession for the public work herein expressed, freed and discharged from all trusts, mortgages, charges, obligations, estates, interests, rights-of-way or other easements whatsoever.

**Schedule**

Owner or Reputed Owner	Occupier or Reputed Occupier	Description	Area (approx.)
Terrence Edward Haynes	T. E. Haynes	Portion of Swan Location 15 and being part of Lot 24 being part of the land contained in Certificate of Title Volume 15 Folio 102A.	15 m <sup>2</sup>

Certified correct this 14th day of July 1994.

GEORGE CASH, Minister for Lands.

Dated this 2nd day of August 1994.

MICHAEL JEFFERY, Governor in Executive Council.

File No. 1528/1993

Ex. Co No. 1248

**LOCAL GOVERNMENT ACT 1960****PUBLIC WORKS ACT 1902****LAND RESUMPTION****Road Widening—Campbell Road—Road No. 18666—Town of Albany**

Notice is hereby given, and it is hereby declared, that pursuant to a resolution of the Town of Albany passed at a meeting of the Council held on or about May 25, 1993 the piece or parcel of land described in the Schedule hereto, being in the Plantagenet District has, in pursuance of the written approval and consent of His Excellency the Governor, acting by and with the advice of the Executive Council, dated the Second day of August 1994, been set apart, taken or resumed for the purpose of the following public work, namely:—Road Widening—Campbell Road—Road No. 18666—Town of Albany.

And further notice is hereby given that the said piece or parcel of land so set apart, taken, or resumed is marked off and more particularly described on Department of Land Administration Diagram 91615 which may be inspected at the Department of Land Administration, Midland. The additional information contained in the Schedule after the land description is to define locality only and in no way derogates from the Transfer of Land Act description. And it is hereby directed that the said land shall vest in Her Majesty for an estate in fee simple in possession for the public work herein expressed, freed and discharged from all trusts, mortgages, charges, obligations, estates, interests, rights-of-way or other easements whatsoever.

**Schedule**

Owner or Reputed Owner	Occupier or Reputed Occupier	Description	Area (approx.)
Town of Albany	Town of Albany	Portion of Albany suburban Lot 80 being part of the land contained in Certificate of Title Volume 1089 Folio 863.	422 m <sup>2</sup>

Certified correct this 14th day of July 1994.

GEORGE CASH, Minister for Lands.

Dated this 2nd day of August 1994.

MICHAEL JEFFERY, Governor in Executive Council.

File No. 1589/1990

Ex. Co No. 1246

**LOCAL GOVERNMENT ACT 1960****PUBLIC WORKS ACT 1902****LAND RESUMPTION****Road Widening—Lennard Gardens—Shire of Swan**

Notice is hereby given, and it is hereby declared, that pursuant to a resolution of the Shire of Swan passed at a meeting of the Council held on or about September 1988 the several pieces or parcels of land described in the Schedule hereto, being all in the Swan District have, in pursuance of the written approval and consent of His Excellency the Governor, acting by and with the advice of the Executive Council, dated the Second day of August 1994, been set apart, taken or resumed for the purpose of the following public work, namely:—Road Widening—Lennard Gardens—Shire of Swan.

And further notice is hereby given that the said pieces or parcels of land so set apart, taken, or resumed are marked off and more particularly described on Department of Land Administration LTO Diagrams 78178 and 78179 which may be inspected at the Department of Land Administration, Midland. The additional information contained in the Schedule after the land descriptions is to define locality only and in no way derogates from the Transfer of Land Act description. And it is hereby directed that the said lands shall vest in Her Majesty for an estate in fee simple in possession for the public work herein expressed, freed and discharged from all trusts, mortgages, charges, obligations, estates, interests, rights-of-way or other easements whatsoever.

## Schedule

Owner or Reputed Owner	Occupier or Reputed Occupier	Description	Area (approx.)
The owners of Strata Plan 15236 Douglas Clive Rickman and Marie Denise Rickman	The owners of Strata Plan 15236 D.C. & M.D. Rickman	Part of the Common Property on Strata Plan 15236.	18 m <sup>2</sup>
		Part of Lot 349 on Plan 1098 (Sheet 3) being part of the land contained in Certificate of Title Volume 1774 Folio 308.	15 m <sup>2</sup>

Certified correct this 14th day of July 1994.

GEORGE CASH, Minister for Lands.

Dated this 2nd day of August 1994.

MICHAEL JEFFERY, Governor in Executive Council.

File No. 1494/1990  
Ex. Co No. 1242

## LOCAL GOVERNMENT ACT 1960

## PUBLIC WORKS ACT 1902

## LAND RESUMPTION

## Road Widening—Ballidu-Bindi Bindi Road—Shire of Moora

Notice is hereby given, and it is hereby declared, that pursuant to a resolution of the Shire of Moora passed at a meeting of the Council held on or about November 1986 the piece or parcel of land described in the Schedule hereto, being in the Melbourne District has, in pursuance of the written approval and consent of His Excellency the Governor, acting by and with the advice of the Executive Council, dated the Second day of August 1994, been set apart, taken or resumed for the purpose of the following public work, namely:—Road Widening—Ballidu-Bindi Bindi Road—Shire of Moora.

And further notice is hereby given that the said piece or parcel of land so set apart, taken, or resumed is marked off and more particularly described on Department of Land Administration Diagram 89684 which may be inspected at the Department of Land Administration, Midland. The additional information contained in the Schedule after the land description is to define locality only and in no way derogates from the Transfer of Land Act description. And it is hereby directed that the said land shall vest in Her Majesty for the public work herein expressed, freed and discharged from all trusts, mortgages, charges, obligations, estates, interests, rights-of-way or other easements whatsoever.

## Schedule

Owner or Reputed Owner	Occupier or Reputed Occupier	Description	Area (approx.)
Crown	Stanley Maxwell Lewis and Ann Edelsten Lewis as Lessees	Portion of Melbourne Location 3496 being part of the land contained in Perpetual Lease P/930 (Crown Lease 266/1961)	1.5510 ha

Certified correct this 14th day of July 1994.

GEORGE CASH, Minister for Lands.

Dated this 2nd day of August 1994.

MICHAEL JEFFERY, Governor in Executive Council.

File No. 830/1994  
Ex. Co No. 1240

## LOCAL GOVERNMENT ACT 1960

## PUBLIC WORKS ACT 1902

## LAND RESUMPTION

## Road Widening—Netley Road—Road No. 7956—Shire of Cranbrook

Notice is hereby given, and it is hereby declared, that pursuant to a resolution of the Shire of Cranbrook passed at a meeting of the Council held on or about 18th November, 1993 the piece or parcel of land described in the Schedule hereto, being in the Hay District has, in pursuance of the written approval and consent of His Excellency the Governor, acting by and with the advice of the Executive Council, dated the Second day of August 1994, been set apart, taken or resumed for the purpose of the following public work, namely:—Road Widening—Netley Road—Road No. 7956—Shire of Cranbrook.

And further notice is hereby given that the said piece or parcel of land so set apart, taken, or resumed is marked off and more particularly described on Department of Land Administration Diagram 91667 which may be inspected at the Department of Land Administration, Midland. The additional information contained in the Schedule after the land description is to define locality only and in no way derogates from the Transfer of Land Act description. And it is hereby directed that the said land shall vest in Her Majesty for an estate in fee simple in possession for the public work herein expressed, freed and discharged from all trusts, mortgages, charges, obligations, estates, interests, rights-of-way or other easements whatsoever.

## Schedule

Owner or Reputed Owner	Occupier or Reputed Occupier	Description	Area (approx.)
John Justin Roche, David Jerome Roche, Jennifer Ann Reynolds and Josephine Lepetit	J. J. Roche, D. J. Roche, J. A. Reynolds and J. Lepetit	Portion of Hay Location 1995 being part of the land contained in Certificate of Title Volume 1946 Folio 97.	3956 m <sup>2</sup>

Certified correct this 14th day of July 1994.

GEORGE CASH, Minister for Lands.

Dated this 2nd day of August 1994.

MICHAEL JEFFERY, Governor in Executive Council.

File No. 1135/1992  
Ex. Co No. 1238

**LOCAL GOVERNMENT ACT 1960**  
**PUBLIC WORKS ACT 1902**  
**LAND RESUMPTION**

Road Extension—Pow Street—Road No. 14229—Shire of Swan

Notice is hereby given, and it is hereby declared, that pursuant to a resolution of the Shire of Swan passed at a meeting of the Council held on or about March 1992 the several pieces or parcels of land described in the Schedule hereto, being all in the Swan District have, in pursuance of the written approval and consent of His Excellency the Governor, acting by and with the advice of the Executive Council, dated the Second day of August 1994, been set apart, taken or resumed for the purpose of the following public work, namely:—Road Extension—Pow Street—Road No. 14229—Shire of Swan.

And further notice is hereby given that the said pieces or parcels of land so set apart, taken, or resumed are marked off and more particularly described on Department of Land Administration Diagram 90773 which may be inspected at the Department of Land Administration, Midland. The additional information contained in the Schedule after the land descriptions is to define locality only and in no way derogates from the Transfer of Land Act description. And it is hereby directed that the said lands shall vest in Her Majesty for an estate in fee simple in possession for the public work herein expressed, freed and discharged from all trusts, mortgages, charges, obligations, estates, interests, rights-of-way or other easements whatsoever.

## Schedule

Owner or Reputed Owner	Occupier or Reputed Occupier	Description	Area (approx.)
William John Holden	Vacant	Part of Lot 331 on Plan 2803 being part of the land remaining in Certificate of Title Volume 762 Folio 151.	222 m <sup>2</sup>
Shire of Swan	Vacant	Part of Lot 332 on Plan 2803 being part of the land remaining in Certificate of Title Volume 302 Folio 142A.	222 m <sup>2</sup>

Certified correct this 14th day of July 1994.

GEORGE CASH, Minister for Lands.

Dated this 2nd day of August 1994.

MICHAEL JEFFERY, Governor in Executive Council.

File No. 1347/1994  
Ex. Co No. 1232

**LOCAL GOVERNMENT ACT 1960**

**PUBLIC WORKS ACT 1902**

**LAND RESUMPTION**

**Road Widening—Brand Highway—City of Geraldton**

Notice is hereby given, and it is hereby declared, that pursuant to a resolution of the City of Geraldton passed at a meeting of the Council held on or about April 22, 1994 the several pieces or parcels of land described in the Schedule hereto, being all in the Victoria District have, in pursuance of the written approval and consent of His Excellency the Governor, acting by and with the advice of the Executive Council, dated the Second day of August 1994, been set apart, taken or resumed for the purpose of the following public work, namely:—Road Widening—Brand Highway—City of Geraldton.

And further notice is hereby given that the said pieces or parcels of land so set apart, taken, or resumed are marked off and more particularly described on Department of Land Administration LTO Diagram 85722 which may be inspected at the Department of Land Administration, Midland. The additional information contained in the Schedule after the land descriptions is to define locality only and in no way derogates from the Transfer of Land Act description. And it is hereby directed that the said lands shall vest in Her Majesty for an estate in fee simple in possession for the public work herein expressed, freed and discharged from all trusts, mortgages, charges, obligations, estates, interests, rights-of-way or other easements whatsoever.

**Schedule**

Owner or Reputed Owner	Occupier or Reputed Occupier	Description	Area (approx.)
Samuel Peter Bennetts and Valerie Patricia Bennetts	S. P. & V. P Bennetts	Part of Lot 55 on Diagram 32314 being part of the land contained in Certificate of Title Volume 1480 Folio 697.	50 m <sup>2</sup>
The State Housing Commission	Homeswest	Part of Lot 54 on Diagram 32314 being part of the land contained in Certificate of Title Volume 1311 Folio 459.	34 m <sup>2</sup>
The State Housing Commission	Homeswest	Part of Lot 3 on Plan 8010 being part of the land contained in Certificate of Title Volume 7 Folio 340 'A'	18 m <sup>2</sup>
Beverley May Jeffery	B. M. Jeffery	Part of Lot 4 on Plan 8010 being part of the land contained in Certificate of Title Volume 1295 Folio 373.	3 m <sup>2</sup>

Certified correct this 25th day of July 1994.

GEORGE CASH, Minister for Lands.

Dated this 2nd day of August 1994.

MICHAEL JEFFERY, Governor in Executive Council.

**Road Dedication**

It is hereby notified that the Minister for Lands has approved, pursuant to Section 288 of the Local Government Act, the dedication as public street the roads in the various Municipalities as described in the abovementioned resumption notices.

By Order of the Minister for Lands.

Dated this 16th day of August, 1994.

A. A. SKINNER, Chief Executive.

**LA402**

**LOCAL GOVERNMENT ACT 1960**

**DECLARATION OF CLOSURE OF STREETS**

Made by the Minister for Lands under section 288A

At the request of the local government nominated, the street described in the Schedule is now declared to be closed.

**Schedule**

1. Shire of Denmark (DOLA File No. 1114/994; Closure No. D770).  
All that portion of Clarke Close (Road No. 18668) shown bordered blue on Crown Survey Diagram 91745.  
Public Plan: BJ26 (2) 20.11.

2. Shire of Esperance (DOLA File No. 714/992; Closure No. E266).  
The whole of Riche Road now included in Esperance Lot 774 the subject of Office of Titles Diagram 85629.  
Public Plan: CG29 (2) 15.11.
3. Shire of Toodyay (DOLA File No. 911/984 V2; Closure No. T251).  
All that portion of Morangup Road (Road No. 11316) being an area of 2 550 m<sup>2</sup> shown bordered red and green on Crown Survey Diagram 91497.  
Public Plan: Toodyay 1.25 000 SW.

A. A. SKINNER, Chief Executive.  
Department of Land Administration.

---

**LA403**

**LOCAL GOVERNMENT ACT 1960  
DECLARATION OF PUBLIC STREETS**

Orders of the Minister for Lands made under section 288

At the request of the local government nominated, the portion of land specified in the Schedule is now declared to be absolutely dedicated as a public street.

Schedule

1. City of South Perth (DOLA File No. 2460/993).  
Road No. 18681 (Warner Court) (Widening). All that portion of Warner Court shown coloured dark brown on Crown Survey Diagram 91696.  
Public Plan: BG34 (2) 14.18.
2. City of Stirling (DOLA File No. 1956/993).  
Road No. 18627 (Arkana Road) (Widening). All that portion of Arkana Road delineated and coloured mid brown on Crown Survey Diagram 91369.  
Public Plan: BG34 (2) 12.34.
3. Shire of Carnarvon (DOLA File No. 2598/993).  
Road No. 18967 (Banksia Drive). All that portion of Banksia Drive shown coloured mid brown on Crown Survey Diagram 91504.  
Public Plan: AN58 (10) 4.8.

A. A. SKINNER, Chief Executive,  
Department of Land Administration.

---

**LB701**

File No. 2481/1987  
Ex. Co No. 1230

**PUBLIC WORKS ACT 1902  
LAND RESUMPTION**

Widening of North West Road (Road No. 17961)—Shire of Tambellup

Notice is hereby given, and it is hereby declared, that the piece or parcel of land described in the Schedule hereto, being in the Kojonup District has, in pursuance of the written approval and consent of His Excellency the Governor, acting by and with the advice of the Executive Council, dated the Second day of August 1994, been set apart, taken or resumed for the purpose of the following public work, namely:—Widening of North West Road (Road No. 17961)—Shire of Tambellup.

And further notice is hereby given that the said piece or parcel of land so set apart, taken, or resumed is marked off and more particularly described on Department of Land Administration Plan 18469 which may be inspected at the Department of Land Administration, Midland. The additional information contained in the Schedule after the land description is to define locality only and in no way derogates from the Transfer of Land Act description. And it is hereby directed that the said land shall vest in Her Majesty for an estate in fee simple in possession for the public work herein expressed, freed and discharged from all trusts, mortgages, charges, obligations, estates, interests, rights-of-way or other easements whatsoever.

## Schedule

Owner or Reputed Owner	Occupier or Reputed Occupier	Description	Area (approx.)
Keith Justin Cunningham and Kay Marion Cunningham	K. J. and K. M. Cunningham	Portion of Kojonup Location 2271 being part of the land contained in Certificate of Title Volume 1814 Folio 522.	608 m <sup>2</sup>

Certified correct this 25th day of July 1994.

GEORGE CASH, Minister for Lands.

Dated this 2nd day of August 1994.

MICHAEL JEFFERY, Governor in Executive Council.

## LOCAL GOVERNMENT

### LG101

#### CORRECTION

#### LOCAL GOVERNMENT ACT 1960

#### *Shire of Dandaragan*

#### Building Amendment Regulations (No. 4) 1991

An error occurred in the notice published under the above heading on page 3834 of the *Government Gazette* dated 29th July 1994, reference LG402; it is corrected as follows:

#### 1. Building Licences:

- (a) delete "0.4%" and insert " 0.3% ".

B. J. GOLDING, Shire Clerk.

### LG301

#### LOCAL GOVERNMENT ACT 1960

#### TOWN OF CAMBRIDGE, TOWN OF SHEPPERTON AND TOWN OF VINCENT (ADOPTION OF COMMON SEAL) ORDER 1994

Made by his Excellency the Governor under the provisions of section 9 of the *Local Government Act, 1960*.

#### Citation

1. This Order may be cited as the *Town of Cambridge, Town of Shepperton and Town of Vincent (Adoption of Common Seal) Order 1994*.

#### Commencement

2. This Order shall take effect on and from the date it is published in the *Government Gazette*.

#### Adoption of Common Seal

3. (i) The Common Seal of the Town of Cambridge is hereby adopted as shown at Schedule A.  
(ii) The Common Seal of the Town of Shepperton is hereby adopted as shown at Schedule B.  
(iii) The Common Seal of the Town of Vincent is hereby adopted as shown at Schedule C.

Schedules  
Schedule A



Schedule B



Schedule C



By His Excellency's Command,

D. G. BLIGHT, Clerk of the Council.

LG401

TOWN OF ALBANY

Fees and Charges—Council Facilities

Notice is hereby given that Council, at its meeting held on 26 July 1994, set the following fees and charges by resolution.

ALBANY PUBLIC LIBRARY

Overdue Account Fee .....	\$5.00
Replacement Library Card (lost or damaged) .....	\$3.00

ALBANY TOWN HALL THEATRE

Professional Organisations .....	deposit \$200.00
Rental—one performance per day (or 10% gross takings, whichever is the greater) .....	\$200.00
Two or more performances per day (or 10% of all takings on all performances each day, whichever is greater) .....	\$100.00
Rehearsals—hour .....	\$15.00
Technical Staff—hour .....	\$17.00
Service Charge—performances .....	\$100.00

Booking Fee—each ticket .....	\$1.20
Professional Productions Locally Promoted .....	deposit \$150.00
Rental—one performance per day (or 10% gross takings, whichever is the greater) .....	\$150.00
Two or more performances per day (or 10% of all takings—on all performances each day, whichever is the greater) .....	\$75.00
Rehearsals—hour .....	\$15.00
Technical Staff—hour .....	\$17.00
Service Charge—performance .....	\$100.00
Booking Fee—each ticket .....	\$1.20
Charitable, Amateur and Daytime School performances .....	deposit \$100.00
Rental—one performance per day (or 10% gross takings, whichever is the greater) .....	\$100.00
Two or more performances per day (or 10% gross takings, on all performances each day, whichever is the greater) .....	\$50.00
Rehearsals—hour .....	\$10.00
Technical Staff—hour .....	\$17.00
Lighting Charge—performance .....	\$75.00
Booking Fee—each ticket .....	\$0.75
<b>LESSER TOWN HALL</b>	
Performance Charges	
Rental—performance .....	\$70.00
Rehearsals—hour without track lights .....	\$12.00
—hour with track lights .....	\$15.00
Booking Fee—each ticket .....	\$0.75
Exhibition—50% deposit fee	
Rental—day .....	\$25.00
<b>MEETING ROOM</b>	
Meetings and Receptions—Rental—hour .....	\$12.50
—day .....	\$50.00
Exhibitions—Rental—day .....	\$20.00
<b>OTHER FACILITIES</b>	
Equipment Hire	
Piano—Steinway Baby Grand—performance .....	\$30.00
—Upright Yamaha .....	\$15.00
Piano—(practice sessions—hour)	
—Steinway Baby Grand .....	\$5.00
—Upright Yamaha .....	\$2.50
Piano Tuning—hour .....	from \$65.00
Kitchen—hour .....	\$10.00
Bar/Foyer excluding stock and staff—hour .....	\$8.00
Stage Extensions .....	\$120.00
<b>CENTENNIAL OVAL HALL</b>	
Dances Cabarets—to midnight .....	\$110.00
1st hour after midnight .....	\$25.00
Each hour thereafter .....	\$110.00
Christmas Functions .....	\$50.00
School Balls .....	\$50.00
Church Meetings/Masses .....	\$50.00
Quiz Nights and Fund Raising Events .....	\$45.00
Display and Sales etc .....	\$110.00
Weddings and Conventions .....	\$110.00
Sports Events—Darts, Table Tennis etc .....	\$65.00
Concerts—professional .....	P.O.A.
—local .....	P.O.A.
Circus—per night .....	\$250.00
—deposit .....	\$400.00
—bond .....	\$1 000.00

## FORTS ENTRY FEES

Forts Kiosk Entry .....	Free
Adults—per visit .....	\$3.00
Children—over 5 years per visit .....	\$1.00
Pensioners—per visit .....	\$2.00
Family—per visit .....	\$7.00
Coaches—per visit .....	\$20.00
Annual Tickets .....	\$20.00
BBQ Area—	
Up to 50 people .....	Standard Entry Fee
51 to 100 people .....	$\frac{1}{2}$ Standard Entry Fee
101 upwards .....	Adults \$1.50, Children \$0.50

## WORKS AND TECHNICAL SERVICES

Verge Filling—per load (50% subsidised by Council) .....	\$25.00
Supervision X-Over Construction .....	\$20.00

## ALBANY LEISURE AND AQUATIC CENTRE

Entry Fees per person—Adults .....	\$2.50
—Children .....	\$1.80
—Spectators .....	\$0.90
—Family (2+2) .....	\$6.00
Concessions—	
Children and Pensioners—10 visits .....	\$16.00
—20 visits .....	\$31.50
—50 visits .....	\$76.50
Schools: “In Term” Swimming—per child .....	\$1.10
Ancillary Facilities—Sauna (half hour) .....	\$3.00
—Spa .....	\$3.00
—Workout Room (Session) .....	\$6.00
Programmes—Learn to Swim (Class) .....	\$4.50
—Aqua Aerobics (Class) .....	\$4.00
—FAB 50's (Class) .....	\$3.00
—Aerobics (Class) .....	\$4.00
—Nipper Coaching (Session) .....	\$3.50
—Daytime Netball (Game) .....	\$4.00
—Daytime B/Ball (Game) .....	\$4.00
—Pennant Tennis (Morning) .....	\$5.00
—Tennis (hour) .....	\$5.00
—Badminton (hour) .....	\$3.00
Netball—Adults (Season)—12 visits .....	\$30.00
—Children (Season)—14 visits .....	\$25.00
Creche (hour) .....	\$1.20
—any other child .....	\$0.60
Concessions: (Swim only)	
Adults—per annum .....	\$220.00
—six months .....	\$132.50
Children and Pensioners	
—per annum .....	\$154.00
—six months .....	\$88.00
Stage Internal—per section .....	\$2.50
—full .....	\$30.00
Stage External—per section .....	\$5.00
—full .....	\$60.00
Tiered Seating—Internal—per section .....	\$15.00
—full .....	\$120.00
—External—per section .....	\$30.00
—full .....	\$240.00

Activity Room—hour .....	\$12.50
—per day .....	\$50.00
Trestle Tables .....	\$5.00
Chairs—each .....	\$1.00
Climbing Wall—hour (plus entry fee) .....	\$4.00
Grass Area—Hire Charges:	
Softball/Basketball/T-Ball	
—Senior (Diamond Game) .....	\$13.00
—Junior (Diamond Game) .....	\$7.00
Football—Senior (Field/Game) .....	\$26.00
Junior (Field/Game) .....	\$12.00
Soccer—Senior (Field/Game) .....	\$16.00
—Junior (Field/Game) .....	\$8.00
Hockey—Senior (Field/Game) .....	\$16.00
—Junior (Field/Game) .....	\$8.00
Athletics—Senior (Participant/day) .....	\$1.00
—Junior (Participant/day) .....	\$0.50
Cricket—Senior (Wicket/day) .....	\$31.00
—Junior (Wicket/day) .....	\$14.00

## SPORTING GROUNDS

User contributes \$8.00 senior, \$4.00 junior—based on previous year's figures

## CRICKET GROUNDS

User contributes \$20.00 senior, \$10.00 junior—based on previous year's figures

## Workout Room and Aerobics:

—2 weeks + 1 appraisal and programme—1 person .....	\$55.00
—2-4 persons/each .....	\$45.00
—5 or more persons/each .....	\$40.50
—4 weeks + 1 appraisal and programme—1 person .....	\$80.00
—2-4 persons/each .....	\$72.00
—5 or more persons/each .....	\$64.80
—8 weeks + 1 appraisal and programme—1 person .....	\$110.00
—2-4 persons/each .....	\$95.00
—5 or more persons/each .....	\$85.50
—12 weeks + 1 appraisal and programme—1 person .....	\$130.00
—2-4 persons/each .....	\$110.00
—5 or more persons/each .....	\$99.00
—26 weeks + 2 appraisals and programme—1 person .....	\$235.00
—2-4 persons/each .....	\$210.00
—5 or more persons/each .....	\$189.00
—52 weeks + 4 appraisals and programme—1 person .....	\$420.00
—2-4 persons/each .....	\$375.00
—5 or more persons/each .....	\$337.50

## Family Membership (Adults 16 yo plus):

—3 months only—per adult .....	\$100.00
—per child .....	\$75.00
—6 months only—per adult .....	\$200.00
—per child .....	\$150.00
—12 months only—per adult .....	\$375.00
—per child .....	\$260.00

## Family = Husband/Wife + children

## Entitlements—Free entry to Centre (except Trade Fair etc.)

Use of gymnasium (over 16 years old)

Use of pool, sauna, spa, aerobics/aqua aerobics

50% discount on programmes = light hire, climbing hall, daytime netball, daytime basketball, tennis, badminton.

All other items and programmes eg., creche, swimming lessons, nippers at standard prices.

Swimming Pool/Sauna/Spa	
—6 months—per adult .....	\$120.00
—per child .....	\$80.00
—12 months—per adult .....	\$200.00
—per child .....	\$140.00

**ALBANY REGIONAL DAY CARE CENTRE****Per Child**

Full-time—per week .....	\$140.40
Part-time—per day .....	\$28.10
—half day with meal .....	\$14.10
Casual—per hour .....	\$5.00
Telephone Calls (private—local) .....	\$0.30

**PORTABLE TOILETS**

Mobile Toilets—per day .....	\$25.00
—per week .....	\$60.00
—per weekend .....	\$40.00
—service fee .....	\$25.00
—delivery (per hour) .....	\$25.00
Small Animal Carcasses (per hour) .....	\$25.00
Microwave Oven Testing (per hour) .....	\$25.00
Hire Noise Meter (per hour) .....	\$60.00
Condemnation Orders (per hour) .....	\$25.00
Septic Tank Searches .....	\$25.00

**EQUIPMENT POOL (DAY)**

Cricket Set .....	\$22.00
P A System .....	\$15.00
Loud Hailer .....	\$4.00
Rucksacks (6) per week .....	\$8.00
Tents (6 x 4 man) per week .....	\$15.00

**EMU POINT BOAT PEN FEES**

Pens—to 8 m in length—month .....	\$34.50
—6 months .....	\$211.00
—12 months .....	\$365.00
Pens—to 9 m in length—month .....	\$44.00
—6 months .....	\$235.00
—12 months .....	\$411.50
Pens—to 10 m in length—month .....	\$48.00
—6 months .....	\$259.00
—12 months .....	\$435.50
Pens—to 10.5 m in length—month .....	\$50.00
—6 months .....	\$273.00
—12 months .....	\$459.50
Pens—exceeding 10.5 m in length—month .....	\$58.50
—6 months .....	\$308.50
—12 months .....	\$531.00

Commercial Vessels and Vessels exceeding 12.0 metres will be assessed in accordance with fees gazetted by Department of Transport.

Casual Mooring for less than 30 days—per day rate .....	\$10.00
Incorrect Mooring Penalty (Ref: TSC 23/5/89 Item 7.1.2) .....	\$65.00

**TOWN PLANNING**

Development Approvals—Dwelling House .....	\$25.00
—Addition/Outbuildings .....	\$25.00
—Change of Use .....	\$25.00
—Grouped/Multiple Dwellings .....	\$20.00
—Commercial/Industrial Dev .....	\$50.00
—Home Occupation Application .....	\$25.00
—Approval Annual Renewals .....	\$10.00
—Special Approvals .....	\$200.00

**J. GRIMOLDBY, Chief Executive Officer.**

LG403

**LOCAL GOVERNMENT ACT 1960***Shire of Dalwallinu*

Form No. 1

Municipality of the Shire of Dalwallinu

Notice Requiring Payment of Rates Prior to Sale

The several registered proprietors or owners in fee simple, or persons appearing by the last memorial in the Office of the Registrar of Deeds to be seized of the fee simple respectively of the several pieces of land described in the third column of the Appendix to this notice and persons appearing in the Register book or by memorial in the Office of the Registrar of Deeds to have respectively an estate or interest in the land, and whose names appear in the first column of the Appendix to this notice.

Take notice that—

- (1) Default has been made in the payment to the Council of the abovementioned Municipality of a rate charged on the several pieces of land described in the third column of the Appendix to this Notice; and the default had continued in respect of each separate piece of land for a period greater than three years;
- (2) The total amount owing to the Council in respect of rates and other amounts charged on each piece of land is shown in the second column of the Appendix set opposite the description of that piece of land;
- (3) Payment of these amounts representing rates, is hereby required; and
- (4) In default of payment, the pieces of land will be offered for sale by public auction after the expiration of one hundred and five days from the date of service of this notice at a time appointed by the Council.

The pieces of land in respect of which the rates specified in the second column of the Appendix are owing are those severally described in the third column of the Appendix and set opposite the respective amounts so specified.

Dated the 15th day of August 1994.

W. T. ATKINSON, Shire Clerk.

## Appendix

Names of Registered Proprietors or Owners, and also of all other Persons having an Estate or Interest in the Land	Amount owing showing separately the amount owing as Rates, and any other Amounts owing	Description of the several Pieces of Land referred to
Matilda Taylor (Deceased)	\$295.00	Lot 59 Woodhouse Street, Wubin
	\$295.00	Lot 60 Woodhouse Street, Wubin

LG404

**CITY OF KALGOORLIE-BOULDER**

It is hereby notified for public information that the gazettal of Gordon Fowler as a Building Surveyor with the City of Kalgoorlie-Boulder is hereby cancelled as from 25 March 1994.

L. P. STRUGNELL, Town Clerk.

LG406

**DOG ACT 1976***Town of Cottesloe*

It is hereby notified for public information that Barry Gratwick has been appointed a Ranger for the Town of Cottesloe and is an authorised officer pursuant to the Dog Act 1976, Parking Facilities By-laws, Litter Act, Bush Fires Act and other Acts and By-laws pertaining to the operation of Council.

J. GRIMOLDBY, Chief Executive Officer.

**LG405****BUSH FIRES ACT 1954***Shire of Murray***Fire Control Officers**

The following fire control officers have been appointed for the 1994/95 season—

J. Tuckey	K. A. Jones
T. Birmingham	R. Thompson
R. Gardiner	N. T. Eddy
A. McCormack	J. Camplin
K. B. Tuckey	L. Gray
T. Carty	W. Adam

Chief Fire Control Officer—R. Thompson

Deputy Chief Fire Control Officer—F. N. Letchford

Fire Weather Officer—J. Camplin

Deputy Fire Weather Officer—L. Gray

By order of the Council,

D. A. McCLEMENTS, Chief Executive/Shire Clerk.

**LG407****BUNBURY-HARVEY REGIONAL COUNCIL****WASTE MANAGEMENT AUTHORITY**

Stanley Road Refuse Disposal Site Leschenault W.A.

Tipping Fees to Apply from 1 July 1994

**LIGHT VEHICLES:**

Per Car or Station Wagon .....	\$3.00
Per Utility or Trailer (up to 1.8m x 1.2m) .....	\$5.00
Per Trailer (up to 2.1m x 1.2m) and Utility (1.8m x 1.2m) or Trailer with sides exceeding 600mm .....	\$10.00

**HEAVY VEHICLES—WEIGHBRIDGE**

Loads up to 1 tonne .....	\$10.00
Any load exceeding 1 tonne but not exceeding 3 tonne .....	\$20.00
Loads in excess of 3 tonne \$9.00 per tonne or part thereof.	
Tyres—	
Car from .....	\$1.50
Truck from .....	\$5.00
Car Bodies .....	\$10.00

IAN A. V. STEELE, Secretary/Manager.

**LG408****TOWN OF CLAREMONT**

It is hereby notified for public information the Alan Pursey has been appointed Parking Inspector/Ranger for the following purposes—

- (1) Local Government Act 1960
- (2) Dog Act 1976
- (3) Litter Act 1979

and for the purpose of control and supervision of any of the by-laws of the council, including—

- (1) By-law relating to Parking
- (2) By-law relating to Dogs
- (3) By-law relating to Litter
- (4) By-law relating to Signs
- (5) By-law relating to Reserves

J. C. LAW, Acting Town Clerk.

LG409

**BUSH FIRES ACT 1954***Shire of Mt. Marshall***BUSH FIRE CONTROL OFFICERS**

The following persons have been appointed Bush Fire Control Officers for the 1994/95 Season.

Chief Bushfire Control Officer—N.J. Gobbart (096) 848 011.

Deputy Chief Bushfire Control Officer—B. Ingleton (090) 861 044.

H.N. Breakell	096 851 289	South Bencubbin
A.J. Gracie	096 851 226	Wolbungin
L.W. O'Neil	090 484 032	South Wialki
W.E. Clark	090 486 012	North Wialki
M. Lancaster	096 866 026	North Cleary
A. Hele	096 671 039	North of Fence
N.L. Munro	096 846 042	North Gabbin
J.F. Dunne	096 861 045	Beacon
G.A. James	096 866 027	North Cleary
A. Heal (A.J.)	096 866 023	Cleary
D.A. Gillett	096 862 033	North Bencubbin
M.N. Brown	096 851 202	Shire
J.A. Walker	096 851 202	Shire
J. King	096 864 041	Tampu

Fire Weather Officers:

N.J. Gobbart—South

B. Ingleton—North

Each Fire Weather Officer is Deputy to the other.

All previous appointments are hereby cancelled.

M. N. BROWN, Shire Clerk.

LG410

**SHIRE OF SWAN**

Pound Keeper

It is hereby notified for public information that Miss Megan Allison Mills has been appointed by Council as a Pound Keeper and Authorised Registration Officer at the Swan Shire Pound, under the Dog Act 1976 as from Monday, 22 August 1994, until further notice.

E. W. T. LUMSDEN, Chief Executive Officer/Shire Clerk.

LG412

**LITTER ACT 1979****APPOINTMENT OF MEMBERS AND DEPUTIES**

Department of Local Government,  
Perth, 16 August 1994.

LG: 182-79.

It is hereby notified for public information that the Minister for Local Government acting pursuant to the provisions of sections 9 and 10 and the first schedule of the Litter Act 1979, has been pleased to appoint the following persons to the Keep Australia Beautiful Council (WA), each for a period expiring on 8 November, 1995.

MEMBER: Mr M. Gibbons, nominated by The Soft Drink Association of W.A.

DEPUTY: Mr S. Thompson, as Deputy to Mr M. Gibbons.

JOHN LYNCH, Executive Director,  
Department of Local Government.

LG411

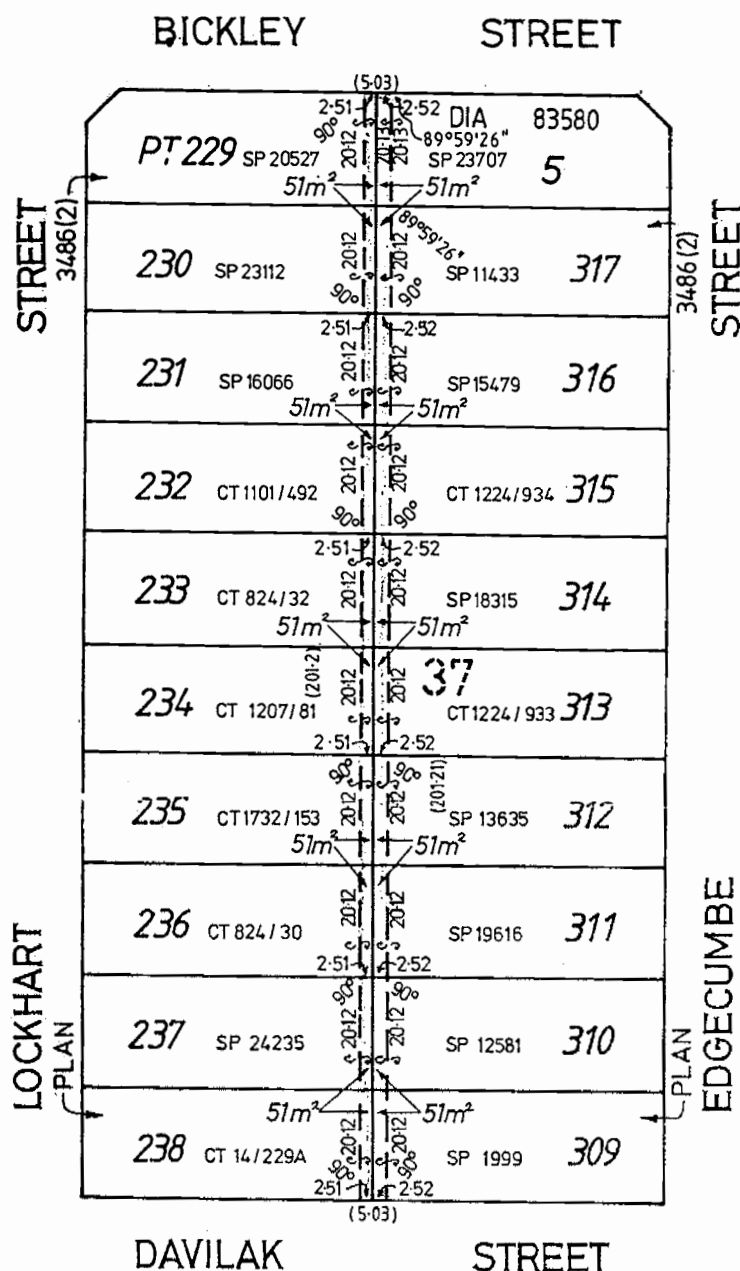
**LOCAL GOVERNMENT ACT 1960***City of South Perth***CLOSURE OF PRIVATE STREET**Department of Local Government,  
Perth, 17 August 1994.

LG: SP 4-12 Y2.

It is hereby notified for public information that His Excellency the Governor has approved under the provisions of section 297A of the Local Government Act 1960, the resolution passed by the City of South Perth that the private street which is described as being portion of Canning Location 37, being portion of the land coloured brown and marked R.O.W. on Plan 3486(2) and being portion of the land contained in Certificate of Title Vol. 1418 Fol. 856 be closed, and the land contained therein be amalgamated with adjoining Pt Lot 229 and Lots 230-238 Lockhart Street and Lots 309-317 and Pt Lot 318 Edgecumbe Street, Como, as shown in the Schedule hereunder.

JOHN LYNCH, Executive Director,  
Department of Local Government.

## Schedule



LG501

**LOCAL GOVERNMENT ACT 1960****HEALTH ACT 1911***Shire of Boddington*

## Memorandum of Imposing Rates

To whom it may concern.

At a meeting of the Boddington Shire Council held 12 August 1994 it was resolved that the rates and charges specified hereunder, should be imposed on all rateable property within the boundaries of the Shire of Boddington in accordance with the provisions of the above Acts.

Dated 12 August 1994.

J. A. NELSON, President.  
M. J. FITZPATRICK, Shire Clerk.

---

Schedule of Rates and Charges

## General Rates

Rural: 1.3546 cents in the dollar on Unimproved Values.

Boddington and Ranford Townsites: 10.0250 cents in the dollar on Gross Rental Values.

## Minimum Rates

Rural: \$275 per assessment.

Townsites: \$213 per assessment.

## Discount

Ten per cent discount will be allowed on all current rates paid in full within 35 days of the date of issue of the Notice of Valuation and Rate.

## Penalty

Ten per cent penalty will be applicable to all rates outstanding at 31 January 1995 except as otherwise provided for in the Local Government Act.

## Rubbish Removal Charges

Domestic: \$77 per annum for one weekly service.

Commercial: \$91 per annum for one weekly service.

LG502

**LOCAL GOVERNMENT ACT 1960****HEALTH ACT 1911***City of Bunbury*

## MEMORANDUM OF IMPOSING RATES

To whom it may concern:

At a meeting of the Council held on 15 August 1994 it was resolved that the Rates and Charges specified hereunder be imposed on all rateable properties within the district of the City of Bunbury in accordance with the Local Government Act 1960 and the Health Act 1911 for the financial year ending 30 June 1995.

Dated this 16th day of August 1994.

E. C. MANEA, Mayor.  
GARY P. BRENNAN, Town Clerk.

---

Schedule of Rates and Charges Levied

## Differential General Rates

Zone Group 1  
Residential  
Public Purpose  
Other Reserves  
Rural  
Sporting Clubs

Rate in Dollar  
6.88

Zone Group 2  
 Central Business District  
 Commercial  
 Industrial  
 Service Stations  
 Motels  
 Hotels  
 Caravan Parks  
 Bakeries  
 Offices

Rate in Dollar  
 7.29

Specified Area Rates—Central Business District  
 City of Bunbury (Specified Area) Order No. 1 1993  
*Government Gazette* 25 June 1993

That .62 cents in the dollar on Gross Rental Values

Minimum Assessment—\$290.00 per lot all Zones.

Penalty—A penalty of 10% be charges for rates outstanding at the 31 January 1995, pursuant to section 550A of the Local Government Act.

Rubbish Service Charge—

Household—

1 Service per week (240 litre MGB)—\$91.00  
 Each additional service per week—\$91.00  
 1 Service per week (120 litre MGB)—\$68.25  
 Each additional service per week—\$68.25

An additional \$31.60 per annum for each service per week will be charged to non-rateable properties.

Commercial—

1500 litre dump bin—\$13.75 for each service of one bin (Mon-Fri)  
 1500 litre dump bin—\$17.85 for each service of one bin on Saturday or Sunday  
 3000 litre dump bin—\$22.60 for each service of one bin (Mon-Fri)  
 3000 litre dump bin—\$25.50 for each service of one bin on Saturday or Sunday.

An additional \$31.60 per annum for each dump bin service per week will be charged to non-rateable properties.

LG503

# LOCAL GOVERNMENT ACT 1960 HEALTH ACT 1911

*Town of Cottesloe*

Memorandum of Rates & Charges for the Year Ending 30th June, 1995

At a meeting of the Cottesloe Town Council held on 14th July, 1994, it was resolved that the rates and charges specified hereunder should be imposed on all rateable property within the Town of Cottesloe in accordance with the provisions of the Local Government Act 1960 and the Health Act 1911.

Dated this 19th day of July, 1994.

JULIAN F. DONALDSON, Mayor.  
 JAN M. GRIMOLDBY, Chief Executive Officer.

## Schedule of Rates and Charges

General Rate:

6.68 cents in the dollar on Gross Rental Values.

Minimum Rate Charge:

\$415.00 per assessment.

Discount:

Three per cent (3%) on all current rates where the rates outstanding are paid in full and physically received at the Council office by 4.00 p.m. on Wednesday 24th August, 1994.

Penalty:

Ten per cent (10%) on all rates remaining unpaid after 31st January, 1994. Eligible pensioners exempt.

**Rubbish Service Charge:**

\$125.00 per annum for each weekly mobile garbage bin service.

\$65.00 per annum for each weekly mobile garbage bin service provided to pensioners eligible for a State Government rebate under the Rates and Charges (Rebates and Deferments) Act 1992.

**Swimming Pool Inspection Fee:**

\$10.00 per annum levy against all property owners with swimming pools to cover the swimming pool inspection requirements of an inspection each four year period.

**LG504****LOCAL GOVERNMENT ACT 1960****HEALTH ACT 1911***Shire of Esperance***Memorandum of Imposing Rates**

At a meeting of the Esperance Shire Council held on 8th August, 1994 it was resolved that the rates and charges specified hereunder should be imposed on all rateable property within the district of the Shire of Esperance in accordance with the provisions of the Local Government Act 1960 and the Health Act 1911.

Dated this 12th day of August, 1994.

I. S. MICKEL, President.  
R. T. SCOBLE, Shire Clerk.

**Schedule of Rates and Charges****General Rate:**

7.4212 cents in the dollar on Gross Rental Values.

2.5847 cents in the dollar on Unimproved Values.

**Specified Area Rate:**

(a) 2.7617 cents in the dollar on unimproved values on prescribed areas. (ref. *Government Gazette* 22 June 1979) Cascade Hall.

(b) 2.6387 cents in the dollar on unimproved values on prescribed areas. (ref. *Government Gazette* 27 September 1985) Scaddan Hall.

(c) 2.7157 cents in the dollar on unimproved values on prescribe areas. (ref. *Government Gazette* 14 May 1993) Condingup Community Centre.

**Urban Farm Land Rate:**

4.91 cents in the dollar on Gross rental values on land so specified.

1.718 cents in the dollar on Unimproved values on land so specified.

**Minimum Rate:**

General minimum rate \$240 per Serviced lot. Prescribed area minimum rate \$120 per lot.

**Prescribed Areas:**

Unserviced lots within locations 19, 49, 57, 58, 59, 60, 61, 62, 80 & 93 within the Esperance townsite. Townsites of Cascade, Condingup, Coomalbidgup, Gibson, Grass Patch, Salmon Gums, Scaddan and Shark Lake.

**Discount:**

A discount of 7.5 percent will be allowed on current rates paid in full within 35 days of the issue date of assessment.

**Penalty:**

A penalty of 10 percent will be applied to all rates outstanding after 31st January 1995. (eligible pensioners excepted.)

**Rubbish Charges:**

Residential: \$96.50 per annum per 240 litre MGB weekly service.

\$48.25 per annum per 240 litre MGB weekly service for eligible pensioners.

Commercial/Industrial: \$107.00 per annum per 240 litre MGB weekly service and \$107.00 per annum for each additional bin removed or service provided.

\$556.50 per annum per 1100 litre bulk bin weekly service and \$556.50 for each additional bin or service provided.

LG505

**LOCAL GOVERNMENT ACT 1960****HEALTH ACT 1911***Shire of Greenough*

## Memorandum of Imposing Rates

At a meeting of the Greenough Shire Council held on 27th July, 1994 it was resolved that the rates and charges specified hereunder should be imposed on all rateable property within the district of the Shire of Greenough in accordance with the provisions of the Local Government Act 1960 and the Health Act 1911.

Dated this 28th day of July, 1994.

J. P. D. EDWARDS, President.

W. T. PERRY, Shire Clerk.

## Schedule of Rates Levied (1994/95)

Differential  
Minimum Areas

## Tier 1

*Karloo/Mt Tarcoola/Tarcoola Beach/Wandina*

That land contained within the localities of Karloo, Mt Tarcoola, Tarcoola Beach and Wandina (as outlined on Scheme Map 19/93/082) that is within the Shire of Greenough.

## Tier 2

*Drummond Cove/Glenfield/Waggrakine*

That land contained within the localities of Drummond Cove, Glenfield and Waggrakine (as outlined on the Scheme Map 19/93/082) that is within the Shire of Greenough.

*Deepdale/Utakarra*

That land contained within the localities of Deepdale and Utakarra (as outlined on Scheme Map 19/93/082) that is within the Shire of Greenough.

*Cape Burney/Narngulu/Walkaway Townsite*

That land contained within the localities of Cape Burney, Narngulu and Walkaway Townsite (as outlined on Scheme Map 19/93/082) that is within the Shire of Greenough.

## Tier 3

The balance of the Shire as outlined on Scheme Map 19/93/082.

Minimum Rate:

## Tier 1

—\$287 per assessment.

## Tier 2

—\$249 per assessment.

## Tier 3

—\$197 per assessment.

## Mining Tenements

—\$150 per assessment.

## Penalty on Rates—Section 550A Local Government Act:

A 10% penalty will be levied against rates which remain unpaid after 31 January 1995 (Pensioners deferred rates will be excluded from the penalty).

Rubbish Charges:

Domestic

\$113 per annum for weekly service.

Commercial

Group A (For 13 or more bins) \$136/bin/annum.

Group B (For 4-12 bins) \$158/bin/annum.

Group C (For 2-3 bins) \$170/bin/annum.

Group D (For 1 bins) \$180/bin/annum.

Group E (Regional Prison) \$6779/bin/annum.

LG506

**LOCAL GOVERNMENT ACT 1960****HEALTH ACT 1911***Shire of Mundaring*

## Memorandum of Imposing Rates and Charges

To Whom it May Concern,

At a meeting of the Mundaring Shire Council held on 8 August 1994, it was resolved that the rates and charges specified hereunder should be imposed upon all rateable property within the district of the Shire of Mundaring in accordance with the provisions of the abovementioned Acts.

Dated 12 August 1994.

R. P. DULLARD, President.

M. N. WILLIAMS, General Manager/Shire Clerk.

## Schedule of Rates and Charges Levied

Zone	GRV	UV
(1) District Shopping, (2) District Business, (3) Local Centre 1, (4) Local Centre 2, (5) Local Centre 3, (6) Service Commercial.	8.9062 cents	
(20) Residential 2.5, (21) Residential 5, (22) Residential 5/12.5, (23) Residential 5/20 (24) Residential 10, (25) Residential 12.5, (26) Residential 12.5/15 (27) Residential 12.5/20, (28) Residential 20, (29) Residential 30, (30) Residential 40.	9.2858	
(7) Light Industry	10.3696 cents	
(8) Rural Landscape Living, (9) Rural Landscape Living 1, (10) Rural Landscape Living 2, (11) Rural Landscape Living 1/2, (12) Rural Landscape Living 2/4 (13) General Rural, (15) Special Purpose Urban Farmland		.8210 cents
(32) Rural Landscape Living Urban Farmland, (33) Rural Landscape Living 1 Urban Farmland, (34) Rural Landscape Living 2 Urban Farmland, (35) Rural Landscape Living 1/2 Urban Farmland, (36) Rural Landscape Living 2/4 Urban Farmland, (37) General Rural Urban Farmland, (38) General Rural 1 Urban Farmland, (41) Special Purpose Urban Farmland.		.4926 cents
(39) Residential 1 Urban Farmland, (42) Residential Urban Farmland.	5.5714 cents	

## Minimum Rates

## For land rates on Gross Rental Valuations—

\$375.00 per annum for each separate lot, location or other piece of rateable property zoned (20) Residential 2.5, (21) Residential 5, (22) Residential 5/12.5, (23) Residential 5/20 (24) Residential 10, (25) Residential 12.5, (26) Residential 12.5/15, (27) Residential 12.5/20, (28) Residential 20, (29) Residential 30, (30) Residential 40.

\$402.00 per annum for each separate lot, location or other piece of rateable property zoned Residential Urban Farmland and Residential No. 1 Urban Farmland.

\$609.00 per annum for each separate lot, location or other piece of rateable property zoned (1) District Shopping, (2) District Business, (3) Local Centre 1, (4) Local Centre 2, (5) Local Centre 3, (6) Service Commercial, (7) Light Industrial.

## For land rates on Unimproved Valuations—

\$402.0 per annum for each separate lot, location or other piece of rateable property zoned (8) Rural Landscape Living, (9) Rural Landscape Living 1, (10) Rural Landscape Living 2, (11) Rural Landscape Living 1/2 (12) Rural Landscape Living 2/4 (13) General Rural, (15) Special Purpose and those within these zones declared Urban Farmland.

## Sanitation and Refuse Charge

\$76.00 per 70 litre bin per annum for one (1) bin per week for properties zoned (1) District Shopping, (2) District Business, (3) Local Centre 1, (4) Local Centre 2, (5) Local Centre, (6) Local Centre 3, (7) Light Industrial and \$76.00 per each additional bin thereafter.

Where a bulk bin service is required for the above zoned lots, the following charges will apply—

- (a) \$640.00 per annum for one service per week for 1.5m<sup>3</sup> bin.
- (b) \$530.00 per annum for each additional service per week.
- (c) \$320.00 per annum for one service per fortnight for 1.5m<sup>3</sup> bin.

\$98.00 per annum for the clearance of up to three (3) bins per week per property for all other refuse services.

LG507

## LOCAL GOVERNMENT ACT 1960

## HEALTH ACT 1911

## City of Nedlands

## Memorandum of Imposing Rates

To whom it may concern.

At a special meeting of the Nedlands City Council held on Thursday, 2nd August, 1994 it was resolved that the rates and charges specified hereunder should be imposed on all rateable property within the City of Nedlands in accordance with the Local Government Act 1960 and the Health Act 1911.

Dated 2nd August, 1994.

C. E. BARNES, Mayor.  
J. R. BUCKLEY, Acting Town Clerk.

1. General Rate:—  
5.837 cents in the dollar on all rateable property within the City of Nedlands.
  2. Minimum Rate:—  
\$447 on all rateable property.
  3. A Rubbish removal charge of:—  
Mobile Bins (240 litres)  
—on the property line:
 

• for one service per week	\$124 per annum
• for each additional service	\$124 per annum

  
 —inside the property line:
 

• for one weekly service	\$154 per annum
• for each additional service	\$154 per annum

  
 —Bulk Bins:
 

• hire charge per bin	\$215 per annum
• for one weekly service	\$1100 per annum
  4. Penalty: A penalty of 10 per cent to be charged on rates which are outstanding as at January 31st, 1995 or 3 months from the date of the assessment notice, whichever is the later date, also the penalty shall not apply to entitled pensioners.
- In accordance with Section 245A (10) of the Local Government Act 1960 the Swimming Pool Inspection Fee shall be \$30.

J. R. BUCKLEY, Acting Town Clerk.

LG508

# LOCAL GOVERNMENT ACT 1960

## HEALTH ACT 1911

### *Shire of Plantagenet*

#### Memorandum of Imposing Rates for the Financial Year 1994/95

To whom it may concern.

At a meeting of the Shire of Plantagenet held on 4 August 1994, it was resolved that the rates and charges specified hereunder shall be imposed on all rateable property within the district of the Municipality in accordance with the provisions of the Local Government Act 1960 and the Health Act 1911.

Dated this 11th day of August 1994.

W. McGOWAN, President.  
C. E. NICHOLLS, Shire Clerk.

#### Schedule of Rates and Charges

##### General Rate:—

6.0000 cents in the \$ on Gross Rental Values  
1.3577 cents in the \$ on Unimproved Values

##### Minimum Rates:—

\$210—each rural farmland assessment  
\$210—each identifiable lot/location within the Mount Barker townsite  
\$160—each identifiable lot/location within the townsites of Kendenup, Narrikup and Rocky Gully.

##### Discount:—

A discount of five per cent (5%) will be allowed for payment of all current rates made by 30 September 1994.

##### Penalty:—

A penalty of ten per cent (10%) will be levied against all rates which are outstanding as at 31 January 1995. Approved pensioners deferments excepted.

##### Rubbish Charges:—

That the Household Refuse Collection charges for the Mount Barker Townsite for 1994/95 be set at eighty four dollars (\$84) per annum for a weekly single service.

That a general Health rate of eighty four dollars (\$84) be levied on owners/occupiers of all rateable business houses within the Mount Barker Townsite for 1994/95 within the provisions of the Health Act.

LG509

**LOCAL GOVERNMENT ACT 1960***City of Canning*

## Memorandum of Imposing Rates

To whom it may concern.

At the meeting of the City of Canning held on the 11th August, 1994 it was resolved that the rates and charges as specified hereunder should be imposed on all rateable property within the City of Canning in accordance with the provisions of the Local Government Act 1960.

Dated this 11th day of August, 1994.

MICHAEL LEKIAS, Mayor.  
I. F. KINNER, Town Clerk.

Land Zone	Rate in Dollar
Commercial—	.066
Shopping	
Commercial	
Highway Commercial	
Industrial Service	
Service Station	
Private Clubs/Institutions	
Industrial—	.074
Mixed Business	
General Industry	
Light Industry	
Residential—	.066
Residential	
Special Residential/Kennels	
City Centre	
City Centre Deferred	
Rural	
Special Rural	
Welshpool Drainage Rate	.001347
Canning Regional Centre	.007376
Canning Vale Parkland	.002628
Minimum Rate—\$320.00 per Lot all Zones.	
Rubbish Service Charges—	
\$95.00 per year.	
\$70.00 eligible pensioners.	
Swimming Pool Inspection Fee—	
\$8.00 per year.	
\$4.00 eligible pensioners.	

Penalty Overdue Rates—A 10% penalty will be applied to all rates owing as at 31st January 1995 except for those owed by eligible pensioners.

LG510

**LOCAL GOVERNMENT ACT 1960****HEALTH ACT 1911***City of Cockburn*

## Memorandum for Imposing Rates for the Financial Year 1994/95

To whom it may concern.

At a meeting of the City of Cockburn held on 8th August, 1994 it was resolved that the rates and charges specified hereunder shall be imposed on all rateable property within the district of the Municipality, in accordance with the provisions of the Local Government Act 1960 and the Health Act 1911.

Dated this 9th day of August, 1994.

R. A. LEES, Mayor.  
R. W. BROWN, Town Clerk.

## Schedule of Charges and Differential Rates Levied

## Rubbish charges, per service—

General—\$86.00 per annum.

Bulk—\$86.00 per annum.

Exempt (Rates) Properties—\$250 per annum.

## Differential Rates—cents in the dollar against Gross Rental Values—

Improved Residential—6.1594 cents.

Vacant Residential—13.3900 cents.

Improved Commercial—5.6032 cents.

Vacant Commercial—16.4800 cents.

Improved Industrial—5.6032 cents.

Vacant Industrial—16.4800 cents.

Urban Farm Land—Improved Residential—5.5435 cents.

Urban Farm Land—Vacant Residential—12.0510 cents.

## Unimproved Valuation Area—cents in the dollar against Unimproved Values—

Rural General and Special Rural—0.5557 cents.

Urban Farm Land—Rural General—0.5000 cents.

## Minimum Rates per annum—

\$330 per assessment for Residential, Rural and General and Special Rural Rate zone groups.

\$490 per assessment for Commercial and Industrial Rate zone groups.

Discount—A discount of five per cent will be allowed against current rates where the assessment is paid in full within 14 days from issue of the rate notice.

Penalty—A penalty of 10 per cent will be charged on all rates remaining unpaid as at 31st January 1995 or 90 days after date of issue of the Notice of Rates and Valuation, whichever is the later date.

LG511

## LOCAL GOVERNMENT ACT 1960

## HEALTH ACT 1911

*City of Gosnells*

## Memorandum of Imposing Rates

To whom it may concern.

At a meeting of the Council of the City of Gosnells held on 3 August 1994 it was resolved that the rates and charges specified hereunder should be imposed on all rateable land within the district of the City of Gosnells for the period 1 July 1994 to 30 June 1995, in accordance with the provisions of the Local Government Act 1960 and the Health Act 1911.

Dated this 12th day of August 1994.

O. SEARLE, Mayor.  
G. WHITELEY, Town Clerk.

Rate Code	Rate in \$ cents	Minimum Rate \$
Gross Rental Values		
10 Residential Improved .....	8.1390	310
20 Residential Vacant .....	15.8425	293
30 Commercial Improved .....	7.5987	386
40 Commercial Vacant .....	13.4419	386
50 Industrial Improved .....	7.8327	386
60 Industrial Vacant .....	21.2172	386
70 Kennel Area Improved .....	9.3330	386
75 Kennel Area Vacant .....	15.9987	386
Unimproved Values		
80 Urban Farm Land .....	0.4922	386
90 U.V. General Rate .....	0.8203	386

Rubbish Services	
1 Domestic Rubbish Service .....	\$84.40 per annum
2 Strata Title Development under sharing arrangement .....	\$65.00 per annum
3 Bulk Bins: 1.5 cu. metre .....	\$10.40 per service
3.0 cu. metre .....	\$20.80 per service
4.5 cu. metre .....	\$37.00 per service
Swimming Pool Inspection Fee .....	\$10.00 per annum
Discount .....	7.5% if paid within 35 days of date of issue of the notice of assessment and rate applicable to current rates only. (Does not apply to Interim Rating).
Penalty .....	10% on overdue rates as at 31/1/95.

**LG512****LOCAL GOVERNMENT ACT 1960***Shire of Mt. Marshall*

## Memorandum of Imposing Rates

To whom it may concern.

At a meeting of the Mt. Marshall Shire Council held on the 8th August 1994 it was resolved that the rates and charges specified hereunder shall be imposed on all rateable property within the district of the Municipality in accordance with the provisions of the Local Government Act 1960. Dated the 8th day of August 1994.

L. W. O'NEIL, President.  
M. N. BROWN, Shire Clerk.

## Schedule of Rates to be Levied

## General Rate:

6.59c in the dollar on unimproved values.  
9.2725c in the dollar on gross rental values.

## Specified Area Rate:

Unimproved Value .0484c in \$  
Gross Rental Value .243c in \$  
Minimum Rate \$20 per Lot/Location or Assessment.  
Minimum Rate \$85 per Lot/Location or Assessment.

## Discount:

10% allowed on current rates paid in full within 21 days of the date of service and 5% discount on current rates paid in full before 15th December 1994.

## Penalty:

A penalty of 10% will be imposed on all rates outstanding as at the 31st January, 1995.

## Rubbish Charges:

Domestic—\$90.00/annum/household for the removal of standard rubbish bin/week.  
Commercial—\$95.00/annum for the removal of bulk rubbish once/week.

**LG513****LOCAL GOVERNMENT ACT 1960****HEALTH ACT 1911***Shire of Nannup*

## Memorandum of Imposing Rates

To Whom it May Concern:

At a meeting of the Nannup Shire Council held on the 28th July 1994, it was resolved that the rates and charges specified hereunder be imposed on all rateable property within the district of the Shire of Nannup, in accordance with the provisions of the Local Government Act 1960, and the Health Act 1911.

Dated this 29th day of July 1994.

L. J. DICKSON, President.  
I. P. ASHDOWN, Shire Clerk.

## Schedule of Rates and Charges Levied

## Gross Rental Values

	Rate in the \$	Minimum Rates
Urban .....	0.061496	236.25
Rural .....	0.043047	236.25

## Unimproved Values

Rural .....	0.003343	236.25
Special Rural/Rural Living .....	0.008818	236.25

## Rubbish Charge

\$81.60 per annum per service for one removal per week.

## Penalty

10% chargeable on all rates remaining outstanding unpaid after 31 January 1995, with the exception of rates applicable to properties owned by eligible pensioners as defined under the Rates and Charges (Rebate and Deferments) Act 1992.

## LG514

## LOCAL GOVERNMENT ACT 1960

## HEALTH ACT 1911

*Shire of Wagin*

## Memorandum of Imposing Rates and Charges

## To Whom it May Concern:

At a meeting of the Wagin Shire Council held on the 28th July 1994, it was resolved that the rates and charges specified hereunder shall be imposed on all rateable property within the district of the Shire of Wagin, in accordance with the provisions of the abovementioned Acts.

Dated this 16th day of August 1994.

J. M. NALDER, President.  
G. E. WHEELER, Shire Clerk.

## Schedule of Rates Levied and Charges Imposed

## General Municipal Rate:

Rural Wards—2.4708 cents in the dollar on Unimproved Values.  
Town Wards—13.3619 cents in the dollar on Gross Rental Values.  
Minimum Rate—\$134.00 per vacant town lot.

## Discount

Five per cent on all current rates paid in full within 35 days of assessment service date.

## Penalty

In accordance with section 550A (c) of the Local Government Act, 10 per cent on all unpaid rates.

## Health Services

\$100.00 per annum annual charge on all properties entitling a once weekly collection of refuse.  
Additional removals charged at same rate.

## LG515

## LOCAL GOVERNMENT ACT 1960

## HEALTH ACT 1911

*Shire of Dandaragan*

## Memorandum of Imposing Rates and Charges for Financial Year 1994/95

## To whom it may concern.

At a meeting of the Dandaragan Shire Council held on the 28th July 1994, it was resolved that the rates specified hereunder should be imposed on all rateable property within the District of the Shire of Dandaragan in accordance with the provisions of the Local Government Act 1960 and the Health Act 1911.

Dated the 12th August 1994.

G. SNOOK, President.  
B. J. GOLDING, Shire Clerk.

## Schedule of Rates Levied

## Gross Rental Value—

Jurien townsite and specified area: a rate of 4.6371 cents in the dollar for general rate plus a rate of 0.8781 cents in the dollar for specified area rate.

Badgingarra townsite and specified area: a rate of 4.6371 cents in the dollar for general rate plus a rate of 2.7527 cents in the dollar for specified area rate.

Cervantes townsite: a rate of 4.6371 cents in the dollar.

Dandaragan townsite: a rate of 4.6371 cents in the dollar.

Rural: a rate of 4.6371 cents in the dollar.

## Unimproved Value—

Rural: a rate of 2.3004 cents in the dollar.

Mineral Claims: a rate of 2.3004 cents in the dollar.

## Minimum Rate—

Jurien, Cervantes, Badgingarra and Dandaragan townsites and Rural GRV: \$210.00 per assessment.

Unimproved: \$250.00 per assessment.

Mineral Claims: \$300.00 per assessment.

## Rubbish Charges—

## Jurien and Cervantes townsites:

Domestic: \$76.00 per 240L bin per annum

Commercial: \$76.00 per 240L bin per annum

Pensioner: \$68.00 per 240L bin per annum

Non-rateable Premises: \$115.00 per 240L bin per annum

Caravan Park/Fishing Factory/Licensed Premises tipping fee: \$272.00 per annum

Commercial tipping fee: \$82.00 per annum

Industrial/Harbour tipping fee: \$55.00 per annum

Tourist/Community tipping fee: \$218.00 per annum

General Store/Sporting Club tipping fee: \$163.00 per annum

Service Station tipping fee: \$109.00 per annum

## Dandaragan and Badgingarra townsites:

Domestic: \$44.00 per annum

General Store/Sporting Organisation tipping fee: \$163.00 per annum

Industrial tipping fee: \$55.00 per annum

Licensed Premises tipping fee: \$272.00 per annum

Service Station tipping fee: \$109.00 per annum

Schools: \$325.00 per annum

Community Club tipping fee: \$290.00 per annum

**Discount on Rates**—A discount of 10% will be allowed on current rates paid in full within 30 days from the date of service of the notice, in accordance with section 550 (2) of the Local Government Act.

**Penalty**—A penalty of 10% will be charged on all rates outstanding on 31st January 1995, (except pensioner deferred rates), in accordance with section 550A of the Local Government Act.

## LG601

## BUSH FIRES ACT 1954

## FIREBREAK NOTICE 1994/95

*Shire of Albany*

## Notice to All Owners and/or Occupiers of Land

Pursuant to the powers contained in section 33 of the Bushfires Act 1954, you are required to have ploughed, scarified, cultivated, burned, chemically sprayed or otherwise cleared and maintained clear of inflammable matter all firebreaks as are required and specified by this notice.

**North East Sector:** (See plan). A minimum of three (3) metre wide firebreak (\*) to be installed on or by the 15th day of November, 1994 and maintained clear of all inflammable matter to and including the 30th day of March 1995 (or as otherwise gazetted).

**South and South West Sector:** (See plan). A minimum of two (2) metre wide firebreak (\*) to be installed on or by the 15th day of December, 1994 and maintained clear of all inflammable matter to and including the 30th day of March 1995 (or as otherwise gazetted).

1. Land having an area of 2 100 square metres ( $\frac{1}{2}$  acre) or less

A firebreak is not required—however—

- (a) The land will be inspected by a Fire Control Officer appointed by the Shire of Albany and notice may be served if action is deemed necessary to reduce a fire hazard existing on the land;
- (b) Compliance with such requirements need not necessarily require the removal of all ground cover (slashing/mowing, and raking may be satisfactory).

2. All other land exceeding 2 100 square metres (1/2 acre) in area

(a) Firebreaks shall be constructed as otherwise specified in this notice and—

- (i) Immediately inside all external boundaries, or within 19.8 metres (1 chain) of those boundaries if so determined by the conditions; whether the land be cleared, partly cleared, bulldozed, chained, used for pasture or undeveloped;
- (ii) immediately surrounding all buildings that may be erected thereon.

(b) Firebreaks shall be constructed as otherwise specified in this notice on all land being under crop during the period 15th November 1994 to 30th March 1995 immediately inside the external boundary and around the standing crop so that the crops are broken up into areas not exceeding approximately 200 hectares. Owners and/or occupiers of land in the North Eastern Sector only have the option of providing a 6 metre width of crop cut and raked for hay as a firebreak around the standing crop.

(c) A suitable operational fire fighting unit comprising a minimum of a 400 litre tank with motorised pump shall be placed inside the boundary of any land where the harvesting of a crop is taking place. Such equipment is to be adjacent to the harvest and in place for the entire period of the harvest.

(\*) Firebreak width is considered to include a vertical plane to a height of five (5) metres, i.e., all scrub must be cut back so as not to overhang a firebreak.

Applications to vary the above requirements

If it is considered to be impractical for any reason whatever to carry out works as required by this notice, you may apply through the Fire Control Officer of your Local Bush Fire Brigade no later than 21 days prior to the date by which the firebreaks are required by this notice for permission to provide firebreaks in an alternative position, to take alternative action to abate the fire hazards on the land or to alter or vary this notice in any other way.

Late Applications or those not on the current form will not be accepted

Application forms for this purpose are available from all Bush Fire Control Officers or the Shire Office.

It should be noted that residential and minimum equipment level requirements apply where total exemptions from firebreaks are sought for areas in excess of 2 ha. Full details are available from the Shire Council or your local Fire Control Officer.

Note

Council, or its duly authorised officer will consider approval of other than firebreaks immediately inside the external boundaries where a more suitable alternative can be provided. Approval of such alternatives will only be considered if submitted with the endorsement of the Fire Control Officer for the area concerned and will be on a yearly basis. If permission to vary this order is not granted by the Council or its duly authorised officer, you must comply with the requirements of this notice.

Strategic Firebreaks

Landowners and/or occupiers or groups of landowners and/or occupiers may apply to the Council of the Shire of Albany for permission to install strategic firebreaks in a specific area, rather than breaks as otherwise specified in this notice. Such strategic firebreaks must be maintained by the landowners/occupiers in accordance with the specifications of this notice.

Optional Perimeter Firebreaks—Lower Kalgan, Kojaneerup, Wellstead, South Stirling and Gnow-ellen brigade areas—

Owners and/or occupiers of land in the Lower Kalgan, Kojaneerup, Wellstead, South Stirling and Gnowellen brigade areas only, have the option of installing Perimeter Firebreaks on their land for a 3 year period expiring on 30th June 1996.

These approvals apply only to areas of these brigades that are within the boundaries of the Shire of Albany and are for perimeter firebreaks only. Removal of fire hazards around buildings, etc. and all other requirements of this notice remain in force.

Restricted and Prohibited Burning Periods

North East Section—

Restricted burning period—\*3 October to 14 November 1994

Prohibited burning period—\*\*15 November 1994 to 14 February 1995

Restricted burning period—\*15 February to 29 March 1995

South and South West Section—

Restricted burning period—\*9 November to 21 December 1994

Prohibited burning period—\*\*22 December 1994 to 14 February 1995

Restricted burning period—\*15 February to 29 March 1995

\*Burning permit is required—refer to local Bushfire Brigade—Penalty \$1 000.

\*\*No burning at any time—Penalty \$2 000.

Note: These periods may be adjusted dependant upon prevailing conditions. Refer to local Bushfire Brigade or Shire Ranger.

## Fire Protection of Private Hardwood/Softwood Plantations

## Definitions and Specifications

## Plantations

Any area of planted hardwood or softwood species exceeding 3 ha within a townsite or 10 ha outside a townsite, with a depth greater than 50 metres.

## Windbreaks

Will be defined as planted areas not exceeding 50 metres in depth with an unrestricted length.

## Firebreaks—15 metres Boundary Break

The first row of trees shall be at least 15 metres from the outside edge of the break.

The outer 10 metres of the firebreak shall be cleared of all flammable material on the ground, and have a 10 metre vertical clearance, i.e. with no overhanging branches. The remaining 5 metres shall be maintained in a low fuel condition, i.e. short grass may be considered low fuel.

## Minimum Firebreak Standards

The following firebreak standards apply for plantations—

- Firebreaks constructed 15 metres wide (as per condition) on the boundaries of plantations or on such other locations as may be agreed between Council and the plantation owner.
- Firebreaks (as per definition) 15 metres wide shall adjoin first class public roads, i.e. roads subject to heavy traffic density.
- Firebreaks clear of all flammable material 10 metres wide shall adjoin secondary public roads, i.e. roads subject to low traffic density.
- Firebreaks clear of all flammable material 6 metres wide shall surround compartments of approximately 30 hectares.
- All firebreaks shall be maintained in trafficable condition and trees on both sides of breaks progressively pruned to a minimum height of 4 metres to allow unrestricted access of maintenance and fire fighting equipment and so as to maintain an effective width of firebreak.
- Where power lines pass through plantation areas firebreaks as per SEC specifications shall be provided.

## Equipment Standards

The following equipment standards shall apply for protection of plantation areas—

Plantation Area (ha)	Light Duty Unit Min 900 L Capacity	Medium Duty Unit Min 1 900 L Capacity	Heavy Duty Unit Min 2 700 L Capacity
Up to 100	2		
101 to 500	1 plus	1	
501 to 1 000		1 plus	1
1 001 to 2 000		2 plus	1
2 001 plus		2 plus	(1 for every 1 500 ha or part thereof) minimum of 2

NB: One heavy unit is the equivalent of two medium tanker units.

## The Dividing Line

The dividing line in the Shire of Albany shall be a line starting from a point on the north western boundary of Plantagenet Location 5973 situated east of the easternmost southeastern corner of Location 5971, a point on a western boundary of the Shire of Albany and extending southwesterly and generally easterly along boundaries of the first mentioned location to the southwestern corner of Location 7117; thence generally easterly along southern boundaries of that location and locations 5973, 4963 and 5975 to the prolongation westerly of the southern boundary of location 5949; thence easterly to and along that boundary to the westernmost southwestern corner of location 6689; thence northerly along the western boundary of that location and onwards to the southern boundary of location 5950, thence easterly along that boundary and the southern boundaries of location 5951 and 6688 to the southeastern corner of the last mentioned location, thence northerly along the eastern boundary of that location to the prolonged westerly of the easternmost northern boundary of location 6475; thence easterly to and generally easterly along the northern boundaries of that location to the northern corner of location 6487; thence generally southeasterly along northeastern boundaries of that location to the prolongation southwesterly of the northwestern boundary of location 6812; thence northeasterly to and along that boundary to the southwestern boundary of location 6463; thence southeasterly along that side to the southern corner of that location; thence easterly to and generally easterly along northern boundaries of locations 6491, 6505, 6506 and 6507 to the western boundary of location 6811; thence northerly along that boundary and easterly along the northern boundaries of that location and location 1073 to the westernmost southwestern corner of location 6472; thence easterly, southerly, again easterly, northerly and again easterly along

boundaries of that location and onwards to the western boundary of the southern severance of location 7013; thence southerly, easterly and again southerly along boundaries of that severance and onwards to the northern boundary of the southern severance of location 3835, and thence easterly and southerly along boundaries of that severance and onwards to the Low Water Mark of the Southern Ocean, a point on a southeastern boundary of the Shire of Albany.

#### Take Notice

Pursuant to Clause 33 (4) of the Bush Fires Act, where the owner or occupier of land who has received notice fails or neglects to comply with the requisitions of the notice within the time specified, the Shire of Albany, may by its officers and with such servants, workmen and contractors vehicles and machinery as the officers deem fit, enter upon the land and carry out the requisitions of the notice which have not been complied with and pursuant to Clause 33 the amount of any costs and expenses incurred may be recovered from you as the owner or occupier of the land.

The penalty for failing to comply with this notice is a fine not exceeding \$1 000 and a person in default is also liable, whether prosecuted or not, to pay the costs of performing the work directed in this notice if it is not carried out by the owner or occupier by the date required by this notice. If the requirements of this notice are carried out by burning, such burning must be in accordance with the relevant provisions of the Bush Fires Act.

By Order of the Council,

W. F. SCHEGGIA, Chief Executive Officer.

#### LG602

#### BUSH FIRES ACT 1954

##### *Shire of Murray*

#### FIREBREAK ORDER 1994/95

Notice to Owners and/or Occupiers of Land within the Municipality of the Shire of Murray

With reference to section 33 of the Bush Fires Act 1954, you are required to carry out fire prevention work on land owned or occupied by you in accordance with the provisions of this order.

This work must be carried out on or before the 30th day of November 1994, or within fourteen days of the date of your becoming owner or occupier should this be after the 30th day of November 1994, and thereafter up to and including the 26th day of April 1995.

#### 1. Rural Land

1.1 To have a firebreak clear of all flammable materials, not less than two (2) metres wide and within fifty (50) metres of all boundaries of land abutting gazetted roads, railway reserves and Department of CALM land boundaries, as well as land abutting "Special Rural" and "Urban Lands".

1.2 Have firebreaks not less than two (2) metres wide so far as to surround all buildings, sheds, haystacks and fuel depots/storage areas. The inner perimeter of such firebreaks to be within twenty (20) metres of the buildings, sheds, haystacks and fuel depots/storage areas.

#### 2. Special Rural Land—(other than rural as previously described).

2.1 Where the area of land is 2 024 sqm (approximately half an acre) or less, remove all flammable material on the land except living standing trees, from the whole of the land.

or

2.2 Where the area of land exceeds 2 024 sqm (half acre), provide firebreaks of at least 2 metres wide, immediately inside all external boundaries of the land and also immediately surrounding all buildings situated on the land. Where several adjoining lots are held or used by the owner/occupier, the firebreaks may be provided inside and along the external boundaries of the group or lot and the requirements of items 2.1 and 2.2 shall be maintained throughout the summer months until the expiration of the restricted burning period, i.e. 26th April, 1995.

#### 3. Urban Land (Residential, Commercial and Industrial land within a townsite or within any area subdivided for residential purposes).

In respect of land owned or occupied by you within any townsite or any area subdivided for other purposes, you shall—

3.1 Where the area of land is 2 024 sqm (approximately half an acre) or less, remove all flammable material on the land except living standing trees, from the whole of the land.

3.2 Where the area of land exceeds 2 024 sqm (half acre), provide firebreaks as in section 2.2. Inspection of firebreaks will be carried out in all areas of the Shire by an authorised officer.

Persons who fail to comply with the requirements of this order may be issued with an infringement notice (penalty \$80) or prosecuted (of penalty not more than \$1 000), and additionally, Council may carry out the required work at cost to the owner or occupier.

If for any reason it is considered impracticable to comply with the provisions of this order, you may make a written application for variation to the Shire Clerk which must reach him not less than two weeks prior to the date by which the firebreak is required to be established.

No such application will be considered unless it bears the signature of the Fire Control Officer of the area signifying his agreement to the variation. If the application is not approved by the Shire Clerk, you shall comply with the requirements of this notice.

#### N.B.—ISLANDS IN RIVER SYSTEMS

Owners and/or occupiers of Island Locations are required on or before November 30, 1994, and thereafter up to and including 26th April, 1995, to have a firebreak clear of all flammable material at least 2 metres wide immediately inside all boundaries of land.

#### 4. Canal System Locations

The requirements of section 3. Urban Land, apply where the area of land is 2 024 sqm or less and is subject to owners and/or occupiers complying with the following requirements—

- (i) Undeveloped (vacant) lots shall not be ploughed, rotary hoed or cultivated in order that land remains stabilised and not become subject to erosion by wind and water.

#### 5. Fuel and Gas Depots

In respect of land owned or occupied by you on which is situated any container normally used to contain liquid, or gas fuel, including the land on which any ramp or supports are constructed, you shall maintain the land clear of all flammable materials.

#### 6. Hardwood/Softwood Plantation

Plantations established since the 30th November, 1984, are required to provide firebreaks—

- 6.1 Not less than 20 metres wide around the perimeter of each plantation;
- 6.2 Not less than 10 metres wide along those portions of the plantations which abut a used road;
- 6.3 Not less than 10 metres vertical clearance, in width in such a position that no part or compartment of the plantation exceeds 30 hectares in area; and
- 6.4 All firebreaks must be maintained in trafficable condition and trees on both sides of breaks progressively pruned to a minimum height of 4 metres to allow unrestricted access of maintenance and fire fighting equipment and so as to maintain an effective width of firebreak.

#### Special Notice to Landowners and Occupiers

The Council forwards a copy of this Firebreak Order with rate assessments each year the notice is also published in the *Coastal District Times*. The aim of the Council is to eliminate destructive bush fires and to this end, some areas of the Shire are subject to a District Fire Protection Plan where large-scale hazard removal and roadside burning is carried out by the Shire's Bush Fire Brigades and Council workforce.

#### Special Orders—Section 33

The requirements of this order are considered to be the minimum standard of fire prevention work required to protect not only individual properties but the district generally. In addition to the requirements of this order, Council may issue separate special orders on owners or occupiers if hazard removal is considered necessary.

#### Note:

The following are Townsites within the Shire: Pinjarra, Dwellingup, Coolup, North Dandalup, Furnissdale, Ravenswood (which includes Murray Bend), South Yunderup and North Yunderup.

By Order of the Council.

D. A. McCLEMENTS, Chief Executive/Shire Clerk.

LG603

#### BUSH FIRES ACT 1954

##### *Shire of Serpentine-Jarrahdale*

##### Firebreak Order 1994-95

#### Notice to All Owners and/or Occupiers of Land in the Shire of Serpentine-Jarrahdale

Pursuant to the powers contained in section 33 of the Bush Fires Act 1954, you are hereby required on or before the 30th day of November 1994 to remove from land owned or occupied by you all inflammable material or to clear firebreaks in accordance with the following, and thereafter to maintain the land or the firebreaks clear of inflammable material up to and including the 10th day of May 1995, in such positions and to such dimensions as required by this Notice.

1. Rural Land: (Land other than that within the Mundijong, Serpentine, Jarrahdale and Byford urban areas and the North and West Wards of the Shire of Serpentine-Jarrahdale). On or before the 30th day of November 1994 and thereafter up until and including the 10th day of May 1995.

- 1.1 Have firebreaks not less than two (2) metres wide inside and along all boundaries of land abutting road and rail reserves.

- 1.2 Have firebreaks not less than two (2) metres wide so far as to surround all buildings, sheds and haystacks. The inner perimeter of such firebreaks to be within fifteen (15) metres of the buildings, sheds and haystacks.
2. Rural Land—North and West Wards: Clear of all inflammable material, firebreaks at least 2 metres wide immediately inside all external boundaries of the land and also immediately surrounding all buildings and haystacks or groups of buildings and haystacks situated on the land.
3. Urban Areas: (Land situated within the urban areas of Mundijong, Serpentine, Jarrahdale and Byford). On or before the 30th day of November 1994 and thereafter up until and including the 10th day of May 1995.
  - 3.1 Have the land clear of all flammable material where the area of land is 1 012m<sup>2</sup> or less.
  - 3.2 Have the firebreak not less than two (2) metres wide immediately inside and along all boundaries of land exceeding 1 012m<sup>2</sup> in area.
  - 3.3 Have firebreaks not less than two (2) metres wide immediately abutting all buildings situated on land exceeding 1 012m<sup>2</sup> in area.
4. Small Holdings: Have the land clear of all flammable material where the area of the land is 1 012m<sup>2</sup> or less.
5. Plantations: (i.e. Eucalyptus, Pine, etc.).
  - 5.1 Construct firebreaks not less than five (5) metres in width around and immediately inside all external boundaries of such land.
  - 5.2 Construct firebreaks not less than six (6) metres in width within the plantation so as to subdivide the plantation into areas or compartments each not exceeding twenty-eight (28) hectares.
  - 5.3 Trees within two (2) metres of the edge of any firebreaks to be pruned so that access along the firebreak is not impeded by branches.
  - 5.4 A map of each plantation showing roads, firebreaks, access points and water points shall be lodged with the Council on or before the 15th December 1994.

All firebreaks as required by this section (4) of the notice shall be constructed to a standard trafficable by tractor/trailer fire units and four wheel drive vehicles.

6. Where Council or its duly Authorised Officer, requires total boundary breaks of not less than two (2) metres wide upon properties, the Council or its duly Authorised Officer may in writing order the owner and/or occupier to construct the necessary breaks.

7. If for any reason it is considered impractical to clear firebreaks or to remove the flammable material from the land as required by this notice, application must be made in writing to the Council or its duly Authorised Officer on or before November 15th, 1994, for permission to provide firebreaks in alternative positions or take alternative action to abate a fire hazard. If permission is not granted by the Council or its duly Authorised Officer you shall comply with the requirements of this notice in its entirety.

8. Penalty: Failure or neglect to comply with this notice renders you liable to prosecution. Penalty—fine of \$1 000, and the person in default is also liable whether prosecuted or not to pay the cost of performing the work directed in this order if it is not carried out by the owner or occupier by the date required by this notice.

Dated the 1st day of August 1994.

By Order of the Council,

N. D. FIMMANO, Shire Clerk.

#### Note—

- (1) If the requirements of this notice are carried out by burning, such burning must be in accordance with the relevant provisions of the Bush Fires Act 1954.
- (2) Owners and/or occupiers of land are hereby requested by the Council for the further improvement in Fire Control in the district to provide firebreaks at least two (2) metres wide around all farm boundaries even where a break is not required by this Order.
- (3) Details of Bushfire Control Officers may be obtained by contacting Shire of Serpentine-Jarrahdale Office, Paterson Street, Mundijong. Telephone (09) 525 5255.
- (4) Drains do not constitute a firebreak.

#### Burning Off and Permits

Permits to burn are required during the restricted burning periods. No burning is permitted on days that the forecast is Very High or Extreme fire danger.

Restricted Burning Periods are 19th October to 14 December inclusive, 15th March to 10 May inclusive.

Prohibited burning Time is 15th December to 14th March inclusive.

Chief Fire Control Officer: R. H. Fawcett ..... W 525 5026, a/h 525 2709  
1st Deputy Chief Fire Control Officer: K. Elliott ..... 525 2268

LG604

**BUSH FIRES ACT 1954***Shire of Mt. Marshall***FIREBREAK ORDER 1994/95**

Notice is hereby given that all owners and/or occupiers of land within the Shire of Mt. Marshall must prepare firebreaks, complying with the following schedule, on or before 1 October 1994 for croplands and maintain such firebreaks in a condition unable to carry a fire until 15 March 1995.

**1. Agricultural Lands**

Breaks of not less than three (3) metres in width must be provided immediately within the property boundary or as close as possible. (A three (3) metre break is required for burning off in accordance with the Bush Fires Act).

**2. Townsites**

All townsite lots within the Shire of Mt. Marshall shall be cleared of all debris of an inflammable nature and be maintained free of such material.

**3. Fuel Ramps and Depots**

All grass and similar inflammable material to be cleared from areas where drum ramps or bulk fuel are located and where drums, full or empty, are stored and such areas be maintained clear of grass and similar inflammable materials.

4. If it is considered to be impractical for any reason to clear firebreaks or remove inflammable material from land as required by the notice you may apply to Council or its duly authorised officer for permission to provide firebreaks in alternative positions. If permission is not granted by Council or its duly authorised officer, you shall comply with the requirements of this notice.

5. Failure to comply with this notice shall subject the offender to the penalties prescribed in the Bush Fires Act 1954.

6. If the requirements of this notice are carried out by burning, such burning must be in accordance with the relevant provision of the Bush Fires Act 1954.

M. N. BROWN, Shire Clerk.

LG605

**BUSH FIRES ACT 1954***Shire of Perenjori***FIREBREAKS ORDER**

Notice to all Owners and or Occupiers of Land in the Shire of Perenjori

Pursuant to the powers contained in section 33 of the above Act, you are hereby required on or before 15 October 1994, so far as rural land is concerned, to remove from the land owned or occupied by you, all inflammable material or to clear firebreaks in accordance with the following, and thereafter, maintain the land or the firebreaks clear of all inflammable material up to and including the 31st day of March 1995.

**1. Rural Land (i.e. land other than that in a townsite)**

You shall clear of all inflammable materials a firebreak not less than 3 metres (9.84 feet) wide in the following positions—

- 1.1 Immediately inside all external boundaries of land. With the permission of the Council or its duly authorised Officer, these breaks need not to follow the perimeter of a paddock but will be acceptable following land contours in an endeavour to reduce water erosion.
- 1.2 In such positions as is necessary, to divide land in excess of 300 hectares (741 acres) into areas exceeding that size, each completely surrounded by a firebreak and;
- 1.3 Immediately surrounding all buildings, haystacks and fuel ramps situated on the land; and
- 1.4 Immediately surrounding any part of the land used for pasture or crops; and
- 1.5 Immediately surrounding any drums or drums situated on the land which are normally used for the storage of fuel, whether they contain fuel or not.

**2. Townsite Land (i.e. land in any townsite)**

- 2.1 Where the area of the land is 0.2 hectares (on half of one acre) or less, you shall clear all inflammable material on the land from the whole of the land.
- 2.2 Where the area of the land exceeds 0.2 hectares (on half of one acre) or less, you shall clear all inflammable material, firebreaks not less than 3 metres (9.84 feet) wide immediately inside all external boundaries of the land, and also immediately surrounding all buildings, haystacks and fuel ramps situated on the land, and also immediately surrounding any drums or drums situated on the land which are normally used for the storage of fuel, whether they contain fuel or not.

If it is considered impracticable for any reason to clear firebreaks or clear flammable material as required by this notice, you may apply to the Council or its duly authorised Officer, no later than 1 October 1994, so far as rural land is concerned and not later than 15 October 1994, so far as townsite land is concerned, for permission to provide firebreaks in an alternative position on the land.

If permission is not granted by the Council or its authorised Officer, you shall comply with the requirements of this notice.

The penalty for failing to comply with this notice is a fine of not less than \$40.00, nor more than \$400.00, and a person in default is liable whether prosecuted or not to pay the cost of performing work directed on this notice if it is not carried out by the Owner or Occupier by the date required on this notice.

If the requirements of this notice are carried out by burning must be in accordance with the relevant provisions of the Bush Fires Act.

By Order of the Council,

P. G. ANDERSON, Shire Clerk.

---

**LG901**

**LOCAL GOVERNMENT ACT 1960**

*Shire of Beverley*

**NOTICE OF INTENTION TO BORROW**

Proposed Loan (No. 105) of \$30 000

Pursuant to section 610 of the Local Government Act 1960, the Shire of Beverley hereby gives notice that it proposes to borrow money by sale of debentures, repayable at the office of the Council by equal half yearly instalments of principal and interest for the following term and purpose:

Amount—\$30 000

Term—10 years

Purpose—Part Cost of Reticulation of Beverley Sports Ground

Estimates of costs and specifications as requested by section 609 of the Local Government Act 1960, are open for inspection at the office of the Council during normal business hours for thirty five (35) days after publication of this notice.

Dated this 9th day of August 1994.

R. A. HUTCHINSON, President.  
K. L. BYERS, Shire Clerk.

---

**LG902**

**LOCAL GOVERNMENT ACT 1960**

*Shire of Beverley*

**NOTICE OF INTENTION TO BORROW**

Proposed Loan (No. 106) of \$40 000

Pursuant to section 610 of the Local Government Act 1960, the Shire of Beverley hereby gives notice that it proposes to borrow money by sale of debentures, repayable at the office of the Council by equal half yearly instalments of principal and interest for the following term and purpose:

Amount—\$40 000

Term—10 years

Purpose—Purchase of Dental Equipment

Estimates of costs and specifications as requested by section 609 of the Local Government Act 1960, are open for inspection at the office of the Council during normal business hours for thirty five (35) days after publication of this notice.

Dated this 9th day of August 1994.

R. A. HUTCHINSON, President.  
K. L. BYERS, Shire Clerk.

LG903

**LOCAL GOVERNMENT ACT 1960***City of Fremantle***NOTICE OF INTENTION TO BORROW**

Proposed Loan 195—\$27 500

Pursuant to Section 610 of the Local Government Act 1960 the City of Fremantle hereby gives notice that it proposes to borrow money by sale of debenture repayable at the Office of the Lender on the following terms and conditions:

Amount: \$27 500

Repayment: Twelve (12) quarterly instalments of Principal and Interest over a period of three (3) years.

Purpose: Upgrade of Queensgate Carpark Lifts.

Plans, specifications and estimates of costs thereof and the statement required by Section 609 are open for inspection at the Office of the Council, 8 William Street, Fremantle, for 35 days after publication of this notice.

Dated this 11th day of August 1994.

J. K. ARCHIBALD, Mayor.  
P. de VILLIERS, City Manager/Town Clerk.

LG904

**LOCAL GOVERNMENT ACT 1960***City of South Perth***NOTICE OF INTENTION TO BORROW**

Loan 214 (\$50 000)

Pursuant to Section 610 of the Local Government Act 1960, the City of South Perth hereby gives notice that it proposes to borrow money by the sale of a debenture repayable at the office of the lender on the following terms and conditions:

Amount: \$50 000

Repayment: Quarterly instalments of principal and interest.

Purpose: Self supporting loan for Trinity Aquinas Football Club as a capital contribution toward the cost of the Bill Grayden Sports Pavilion.

The repayments of interest and principal will be paid by the Trinity Aquinas Football Club and will not be a burden on ratepayers.

Dated this 19 August 1994.

L. L. METCALF, Chief Executive.

**MAIN ROADS**

MA401

MRWA 42-162-CV2.

**MAIN ROADS ACT 1930****PUBLIC WORKS ACT 1902****NOTICE OF INTENTION TO TAKE OR RESUME LAND**

The Minister for Works hereby gives notice, in accordance with the provisions of section 17 (2) of the Public Works Act 1902, that it is intended to take or resume under section 17 (1) of that Act the pieces or parcels of land described in the Schedule hereto and being in the Gingin District, for the purpose of the following public works namely, widening of the Brand Highway (SLK Section 39.00-51.39) and that the said pieces or parcels of land are marked off on MRWA Drawing 9210-047-2 and Office of Titles Plans 19060-19062 (inclusive) which may be inspected at the office of the Commissioner of Main Roads, Waterloo Crescent, East Perth.

## Schedule

No.	Owner or Reputed Owner	Occupier or Reputed Occupier	Description	Area
1.	P. H. Harper & Son Pty Ltd	P. H. Harper & Son Pty Ltd	Portion of Swan Location 1373 and being part of Lot 4 on Plan 7543 now contained in Plan 19060 and being part of the land comprised Certificate of Title Volume 1717 Folio 802.	1.6311 ha
2.	Shire of Gingin	Commissioner of Main Roads vide Caveat F414466	Portion of Swan Location 1373 and being part of Lot 7 the subject of Diagram 46110 now contained in Plan 19060 being part of the land comprised in Certificate of Title Volume 1392 Folio 036.	3.2151 ha
3.	Colin Edward Pattinson and Maureen Katherine Pattinson	Commissioner of Main Roads vide Caveat F264706	Portion of Swan Location 1373 and being part of Lot 1 on Plan 17419 now contained in Plan 19060 and being part of the land comprised in Certificate of Title Volume 1866 Folio 273.	4.5664 ha
4.	John Lister Kitson	Commissioner of Main Roads vide Caveat F354106	Portion of Swan Location 2675 now contained in Plan 19060 and being part of the land comprised in Certificate of Title Volume 1544 Folio 036.	3.0372 ha
5.	John Lister Kitson	Commissioner of Main Roads vide Caveat F354106	Portion of Swan Location 2372 now contained in Plan 19061 and being part of the land comprised in Certificate of Title Volume 1544 Folio 036.	4 650 m <sup>2</sup>
6.	John Lister Kitson	Commissioner of Main Roads vide Caveat F354106	Portion of Swan Location 2814 now contained in Plan 19061 and being part of the land comprised in Certificate of Title Volume 1342 Folio 288.	5.3215 ha
7.	Bryton Nominees Pty Ltd	Commissioner of Main Roads vide Caveat F301291	Portion of Swan Location 3098 now contained in Plan 19060 and being part of the land comprised in Certificate of Title Volume 1544 Folio 035.	2.4073 ha
8.	Michael John Harris and Peter James Harris	M. J. and P. J. Harris and Commissioner of Main Roads vide Caveat F348709	Portion of Swan Location 2700 and being part of the land comprised in Certificate of Title Volume 1161 Folio 756.	7.4447 ha (approx.)
9.	Maxwell Harris	Commissioner of Main Roads vide Caveat F264705	Portion of Swan Location 2659 now contained in Plan 19061 and being part of the land comprised in Certificate of Title Volume 1091 Folio 521.	2.2641 ha
10.	Maxwell Harris	Commissioner of Main Roads vide Caveat F264705	Portion of Swan Location 3125 now contained in Plan 19061 and being part of the land comprised in Certificate of Title Volume 1091 Folio 521.	1.1513 ha
11.	Maxwell Harris	Commissioner of Main of Roads vide Caveat F264705	Portion of Swan Location 2726 now contained in Plan 19062 and being part of the land comprised in Certificate of Title Volume 1269 Folio 621.	1.2514 ha
12.	Maxwell Harris	Commissioner of Main Roads vide Caveat F264705	Portion of Swan Location 3119 now contained in Plan 19062 and being part of the land comprised in Certificate of Title Volume 1217 Folio 898.	4.6083 ha

No.	Owner or Reputed Owner	Occupier or Reputed Occupier	Description	Area
13.	Gavin Francis Drew of two undivided third shares and Sheila May Drew of the remaining one undivided third share	Commissioner of Main Roads	Portion of Swan Location 6245 now contained in Plan 19062 and being part of the land comprised in Certificate of Title Volume 1252 Folio 960.	4 032 m <sup>2</sup>

Dated this 17th day of August 1994.

D. R. WARNER, Director Corporate Services.

MA402

MRWA 42-20-CV2.

**MAIN ROADS ACT 1930  
PUBLIC WORKS ACT 1902**

**NOTICE OF INTENTION TO TAKE OR RESUME LAND**

The Minister for Works hereby gives notice, in accordance with the provisions of section 17 (2) of the Public Works Act 1902, that it is intended to take or resume under section 17 (1) of the Act the piece or parcel of land described in the Schedule hereto and being in the Northam District, for the purpose of the following public works namely, widening of Great Eastern Highway (133.12-149.79 SLK) and that the said pieces or parcels of land are marked off on MRWA Drawings 9325-10-3, 9325-11-1, 9325-12-1, 9325-13-1, 9325-14-2, 9325-15-2 and 9325-16-1 which may be inspected at the office of the Commissioner of Main Roads, Waterloo Crescent, East Perth.

Schedule

No.	Owner or Reputed Owner	Occupier or Reputed Occupier	Description	Area (Approx.)
1.	Robert Henry Fulwood and Sylvia Edith Fulwood	Commissioner of Main Roads vide Caveat F572168	Portion of Meckering Agricultural Area Lot 90 and being part of the land comprised in Certificate of Title Volume 1048 Folio 626.	1.6232 ha
2.	David Storer and Rachel Catherine Storer and Bruce James Storer	D., R. C. & B. J. Storer	Portion of Meckering Agricultural Area Lots 120, 121 and 124 and being part of the land comprised in Certificate of Title Volume 1647 Folio 103.	3.6398 ha
3.	David Storer and Rachel Catherine Storer and Bruce James Storer	D., R. C. & B. J. Storer	Portion of Meckering Agricultural Area Lot 201 and being part of the land comprised in Certificate of Title Volume 1647 Folio 104.	1.4430 ha
4.	David Storer and Rachel Catherine Storer and Bruce James Storer	D., R. C. & B. J. Storer	Portion of Meckering Agricultural Area Lot 227 and being part of the land comprised in Certificate of Title Volume 1647 Folio 102.	1.2231 ha
5.	David Storer and Rachel Catherine Storer and Bruce James Storer	D., R. C. & B. J. Storer	Portion of Meckering Agricultural Area Lot 232 and being part of the land comprised in Certificate of Title Volume 1127 Folio 543.	1.2159 ha
6.	David Storer and Rachel Catherine Storer and Bruce James Storer	D., R. C. & B. J. Storer	Portion of Meckering Agricultural Area Lot 233 and being part of the land comprised in Certificate of Title Volume 1647 Folio 105.	7 610 m <sup>2</sup>

No.	Owner or Reputed Owner	Occupier or Reputed Occupier	Description	Area (Approx.)
7.	Mussared Nominees Pty Ltd	Commissioner of Main Roads vide Caveat F517218	Portion of Avon Locations 2212 and 2213 and being part of the land comprised in Certificate of Title Volume 1246 Folio 841.	3.7509 ha
8.	Mussared Nominees Pty Ltd	Commissioner of Main Roads vide Caveat F517218	Portion of Avon Locations 2214 and 2215 and being part of the land comprised in Certificate of Title Volume 1766 Folio 589.	1.5602 ha
9.	Kadjari Pty Ltd	Kadjari Pty Ltd	Portion of Avon Locations 2216 and 2217 and being part of the land comprised in Certificate of Title Volume 1663 Folio 598.	1.7787 ha
10.	Kadjari Pty Ltd	Kadjari Pty Ltd	Portion of Avon Location 5004 and being part of the land comprised in Certificate of Title Volume 992 Folio 41.	1.2100 ha
11.	Morrell Melrose Pty Ltd	Morrell Melrose Pty Ltd	Portion of Meckering Agricultural Area Lot 86 and being part of the land comprised in Certificate of Title Volume 1103 Folio 488.	5 994 m <sup>2</sup>
12.	Morrell Melrose Pty Ltd	Morrell Melrose Pty Ltd	Portion of Meckering Agricultural Area Lot 92 and being part of the land comprised in Certificate of Title Volume 1013 Folio 291.	11 m <sup>2</sup>
13.	Morrell Melrose Pty Ltd	Morrell Melrose Pty Ltd	Portion of Meckering Agricultural Area Lot 234 and being part of the land comprised in Certificate of Title Volume 1895 Folio 592.	1.6558 ha
14.	Melrose Nominees Pty Ltd	Melrose Nominees Pty Ltd	Portion of Meckering Agricultural Area Lot 73 and being part of the land comprised in Certificate of Title Volume 1563 Folio 215.	2.4343 ha
15.	Melrose Nominees Pty Ltd	Melrose Nominees Pty Ltd	Portion of Meckering Agricultural Area Lot 72 and being part of the land comprised in Certificate of Title Volume 1652 Folio 213.	1.5983 ha
16.	Commissioner of Main Roads	Commissioner of Main Roads	Portion of Meckering AA Lot 124 and being part of the land comprised in Certificate of Title Volume 2000 Folio 636.	302 m <sup>2</sup>

Dated this 17th day of August 1994.

D. R. WARNER, Director Corporate Services.

MA403

MRWA 42-64-G.

**MAIN ROADS ACT 1930  
PUBLIC WORKS ACT 1902**

**NOTICE OF INTENTION TO TAKE OR RESUME LAND**

The Minister for Works hereby gives notice, in accordance with the provisions of section 17 (2) of Public Works Act 1902, that it is intended to take or resume under section 17 (1) of that Act the pieces or parcels of land described in the Schedule hereto and being all in the Esperance District, for the purpose of the following public works namely, widening of the South Coast Highway (SLK Section 431.00-442.00) and that the said pieces or parcels of land are marked off on MRWA Drawings 9305-9068 to 9305-9070 which may be inspected at the office of the Commissioner of Main Roads, Waterloo Crescent, East Perth.

## Schedule

No.	Owner or Reputed Owner	Occupier or Reputed Occupier	Description	Area (Approx.)
1.	Denis Marshall	D. Marshall	Portion of Esperance Location 1436 and being part of the land comprised in Certificate of Title Volume 1528 Folio 518.	22 063 m <sup>2</sup>
2.	Robert Malcolm Stead & Dawn Lillian Stead	B. M. & D. L. Stead	Portion of Esperance Location 1415 and being part of the land comprised in Certificate of Title Volume 1293 Folio 513.	24 336 m <sup>2</sup>
3.	Melvin Samuel Kleinig & Olive Esther Kleinig	M. S. & O. E. Kleinig	Portion of Esperance Location 1435 and being part of the land comprised in Certificate of Title Volume 1511 Folio 590.	14 596 m <sup>2</sup>
4.	Brenton Harold Webb & Marlene Jean Webb	B. H. & M. J. Webb	Portion of Esperance Location 1439 and being part of the land comprised in Certificate of Title Volume 1443 Folio 671.	41 506 m <sup>2</sup>

Dated this 17th day of August 1994.

D. R. WARNER, Director Corporate Services.

## MINERALS AND ENERGY

### MN401

#### PETROLEUM ACT 1967

##### Section 69I

#### DECLARATION THAT DIVISION 3A DOES NOT APPLY

I declare under section 69I of the Petroleum Act 1967 that Division 3A—Licence operations, objections based on rights of traditional usage, does not apply to the application by Consolidated Gas Pty Ltd to drill the Woodada No. 14 development well, within existing Production Licence L5.

Dated 12th August, 1994.

GEORGE CASH, Minister for Mines.

### MN402

#### MINING ACT 1978

Department of Minerals and Energy,  
East Perth WA 6000.

I hereby declare in accordance with the provisions of section 97 (1) of the Mining Act 1978 that the undermentioned mining tenements are forfeited for breach of covenant, *viz.* failure to comply with the prescribed expenditure conditions.

GEORGE CASH, Minister for Mines.

Number	Holder	Mineral Field
		Gold Mining Leases
26/7174	Tierney, Russell Paul	East Coolgardie
46/447	Versaico, Claudio	Pilbara
70/133	Locsei, Janos	South West

MN403

## MINING ACT 1978

Department of Minerals and Energy,  
Perth.

I hereby declare in accordance with the provisions of section 99 (1) (a) of the Mining Act 1978 that the undermentioned licence is forfeited for breach of covenant, *viz.* non compliance with expenditure conditions, with prior right of application being granted to the Plaintiff under section 100.

GEORGE CASH, Minister for Mines.

## EAST MURCHISON MINERAL FIELD

Exploration Licence 53/301—O'Meara, Dennis William; Menzel, Bruce Walter; Mitchell, Albert Edward.

MN404

## MINING ACT 1978

## NOTICE OF INTENTION TO FORFEIT

Department of Minerals and Energy,  
Perth WA 6000.

In accordance with Regulation 50 (b) of the Mining Act 1978, notice is hereby given that unless the rent due on the undermentioned licences and leases is paid on or before 7 September 1994 it is the intention of the Hon. Minister for Mines under the provisions of sections 96A (1) and 97 (1) of the Mining Act 1978 to forfeit such for breach covenant, *viz.* non-payment of rent.

L. RANFORD, Acting Director General.

Number	Holder	Mineral Field
EXPLORATION LICENCES		
08/584	Dutton, Shaun Michael	Ashburton
20/215	Peregrine Gold Mining NL	Murchison
25/59	Gindalbie Gold NL	East Coolgardie
36/228	Tuart Resources Pty Ltd	East Murchison
37/262	Saunders, Brian	Mt Margaret
38/513	Holyoak, Laurence Stuart	Mt Margaret
58/126	Peregrine Gold Mining NL	Murchison
70/624	Locsei, Janos; Wanless, Robert James	South West
80/760	Roper, Garry James; Tyrer, Malcolm Alan	Kimberley
MINING LEASES		
04/226	Higgins, Desmond Roy	West Kimberley
15/117	Mrsa, Ivan John	Coolgardie
15/391	Odea, Anthony Richard	Coolgardie
20/135	Lenlee Mining NL	Murchison
26/59	Sinclair, Neil Wesley	East Coolgardie
26/393	Copperwell Pty Ltd; Sabre Resources NL; Triton Resources Ltd	East Coolgardie
39/70	Carpentaria Gold Pty Ltd	Mt Margaret
39/288	Williams, Geoffrey Thomas	Mt Margaret
47/318	Gilmore, Martin Lloyd; Gilmore, Theresia Margaret	West Pilbara
59/268	Alluvial Mining Services Pty Ltd	Yalgoo
59/282	Roebuck Resources NL	Yalgoo
59/283	Roebuck Resources NL	Yalgoo
59/284	Roebuck Resources NL	Yalgoo
59/285	Roebuck Resources NL	Yalgoo
70/128	Mallina Holdings Ltd	South West
70/321	Framil Pty Ltd	South West
70/793	ACN 064 072 322 Pty Ltd	South West
77/558	Mouritz, Richard Kent	Yilgarn
80/340	Guerinoni Nominees Pty Ltd	Kimberley
80/341	Guerinoni Nominees Pty Ltd	Kimberley

**PLANNING AND URBAN DEVELOPMENT****PD101****CORRECTION****METROPOLITAN REGION TOWN PLANNING SCHEME ACT 1959****METROPOLITAN REGION SCHEME—S.33 AMENDMENT**

Amendment No. 948/33

File: 809-2-30-7.

Whereas errors occurred in the notice published under the above heading on page 4008 *Government Gazette* No. 114 dated August 9, 1994 they are corrected as follows.

Replaced paragraph 3 of the First Schedule with the following—

The modified Amendment is depicted on State Planning Commission Plan Number SP 433/2 and for information of the public on detailed Amending Plan Nos. 2.0725/1, 2.0726/1, 1.2632/2, 1.2631/1, 1.2630/2, 1.2979/1, 2.0724, 2.0727, 3.0745, 1.2980/1, 1.2981/2, 1.2957-1.2960, 1.2978/1, 1.2994-1.2996, 1.2999/1, 1.3003-1.3005, 1.2992, 1.2993, 1.2964/1, 1.2961/1-1.2963/1, 1.2970, 1.2971, 1.2972/1, 1.2973, 1.2988/1-1.2991, 1.2997, 1.3002, 1.2976/1, 1.2977/1, 1.2982, 1.2998, 1.2983/1, 1.2984, 1.2999/1, 1.2985, 1.3000, 1.2986, 1.2987, 1.3001.

**PD401****TOWN PLANNING AND DEVELOPMENT ACT 1928****SCHEME AMENDMENT AVAILABLE FOR INSPECTION***City of Armadale*

Town Planning Scheme No. 2—Amendment No. 109

Ref: 853/2/22/4, Pt. 109.

Notice is hereby given that the City of Armadale has prepared the abovementioned scheme amendment for the purpose of amending Special Use No. 22, relating to Lot 200 Lake Road, Kelmscott, to make provision for a Corner Store and Incidental Restaurant to be included within the existing caravan park.

Plans and documents setting out and explaining the scheme amendment have been deposited at Council Offices, 7 Orchard Avenue, Armadale and at the State Planning Commission/Department of Planning and Urban Development, Albert Facey House, 469-489 Wellington Street, Perth, and will be available for inspection during office hours up to and including September 30, 1994.

Submissions on the scheme amendment should be made in writing on Form No. 4 and lodged with the undersigned on or before September 30, 1994.

This amendment is available for inspection in order to provide an opportunity for public comment and it should not be construed that final approval will be granted.

J. W. FLATOW, City Manager/Town Clerk.

**PD402****TOWN PLANNING AND DEVELOPMENT ACT 1928****APPROVED TOWN PLANNING SCHEME AMENDMENT***City of Gosnells*

Town Planning Scheme No. 1—Amendment No. 425

Ref: 853/2/25/1, Pt. 425.

It is hereby notified for public information, in accordance with section 7 of the Town Planning and Development Act 1928 that the Hon Minister for Planning approved the City of Gosnells Town Planning Scheme Amendment on August 10, 1994 for the purpose of rezoning portions of Lots Pt. 123, 122 (two lots), 500 and 15 Lalor Road, Kenwick, from "Rural" to "Residential R17.5".

O. SEARLE, Mayor.

G. N. WHITELEY, Town Clerk.

**PD403****TOWN PLANNING AND DEVELOPMENT ACT 1928  
SCHEME AMENDMENT AVAILABLE FOR INSPECTION***City of Kalgoorlie-Boulder*

Joint Town Planning Scheme—Amendment No. 103

Ref: 853/11/3/2, Pt. 103.

Notice is hereby given that the City of Kalgoorlie-Boulder has prepared the abovementioned scheme amendment for the purpose of—

- (1) Rezoning of Part of Hampton Location 7 on the corner of Great Eastern Highway and Anzac Drive, Kalgoorlie-Boulder from—

- \* “Extensive Development” Zone to “Industry” Zone;

- \* “Extensive Development” Zone to “Parks and Recreation” Reserve (Streetscape Buffer).

- (2) Amending the Scheme Map accordingly.

Plans and documents setting out and explaining the scheme amendment have been deposited at Council Offices, Davidson Street, Kalgoorlie and at the State Planning Commission/Department of Planning and Urban Development, Albert Facey House, 469-489 Wellington Street, Perth, and will be available for inspection during office hours up to and including September 30, 1994.

Submissions on the scheme amendment should be made in writing on Form No. 4 and lodged with the undersigned on or before September 30, 1994.

This amendment is available for inspection in order to provide an opportunity for public comment and it should not be construed that final approval will be granted.

L. P. STRUGNELL, Town Clerk.

**PD404****TOWN PLANNING AND DEVELOPMENT ACT 1928  
SCHEME AMENDMENT AVAILABLE FOR INSPECTION***City of Stirling*

District Planning Scheme No. 2—Amendment No. 235

Ref: 853/2/20/34, Pt. 235.

Notice is hereby given that the City of Stirling has prepared the abovementioned scheme amendment for the purpose of rezoning Lot 201, Changton Way, Balga from “Low Density Residential R20” to “Private Institutions”.

Plans and documents setting out and explaining the scheme amendment have been deposited at Council Offices, Civic Place, Stirling and at the State Planning Commission/Department of Planning and Urban Development, Albert Facey House, 469-489 Wellington Street, Perth, and will be available for inspection during office hours up to and including September 30, 1994.

Submissions on the scheme amendment should be made in writing on Form No. 4 and lodged with the undersigned on or before September 30, 1994.

This amendment is available for inspection in order to provide an opportunity for public comment and it should not be construed that final approval will be granted.

G. S. BRAY, Town Clerk.

**PD405****TOWN PLANNING AND DEVELOPMENT ACT 1928  
SCHEME AMENDMENT AVAILABLE FOR INSPECTION***Shire of Broome*

Town Planning Scheme No. 2—Amendment No. 112

Ref: 853/7/2/3, Pt. 112.

Notice is hereby given that the Shire of Broome has prepared the abovementioned scheme amendment for the purpose of—

1. rezoning Lot 121 Robinson Street from “Residential (R10/20)” to “Residential (R30)”.
2. amending the Scheme Maps accordingly.

Plans and documents setting out and explaining the scheme amendment have been deposited at Council Offices, corner Weld and Barker Streets, Broome and at the State Planning Commission/Department of Planning and Urban Development, Albert Facey House, 469-489 Wellington Street, Perth, and will be available for inspection during office hours up to and including September 30, 1994.

Submissions on the scheme amendment should be made in writing on Form No. 4 and lodged with the undersigned on or before September 30, 1994.

This amendment is available for inspection in order to provide an opportunity for public comment and it should not be construed that final approval will be granted.

G. POWELL, Shire Clerk.

**PD406**

**TOWN PLANNING AND DEVELOPMENT ACT 1928**  
**SCHEME AMENDMENT AVAILABLE FOR INSPECTION**  
*Shire of Carnarvon*

Town Planning Scheme No. 10—Amendment No. 20

Ref: 853/10/2/12, Pt. 20.

Notice is hereby given that the Shire of Carnarvon has prepared the abovementioned scheme amendment for the purpose of rezoning portion of Reserve No. 35997 corner Margaret ROW and Boundary Road, Carnarvon from "Government Requirements (Flood Prone Area) Reservation" to "Intensive Horticulture" Zone.

Plans and documents setting out and explaining the scheme amendment have been deposited at Council Offices, Francis Street, Carnarvon and at the State Planning Commission/Department of Planning and Urban Development, Albert Facey House, 469-489 Wellington Street, Perth, and will be available for inspection during office hours up to and including September 16, 1994.

Submissions on the scheme amendment should be made in writing on Form No. 4 and lodged with the undersigned on or before September 16, 1994.

This amendment is available for inspection in order to provide an opportunity for public comment and it should not be construed that final approval will be granted.

B. G. WALKER, Shire Clerk.

**PD407**

**TOWN PLANNING AND DEVELOPMENT ACT 1928**  
**APPROVED TOWN PLANNING SCHEME AMENDMENT**  
*Shire of Harvey*

Town Planning Scheme No. 10—Amendment No. 54

Ref: 853/6/12/14, Pt. 54.

It is hereby notified for public information, in accordance with section 7 of the Town Planning and Development Act 1928 that the Hon. Minister for Planning approved the Shire of Harvey Town Planning Scheme Amendment on August 10, 1994 for the purpose of—

1. Rezoning Pt. Lot 3 Paris Road, Australind being portion of Wellington Location 1, from "General Farming" to "Light Industry".
2. Transferring a portion of Lot 3 Paris Road, Australind being portion of Wellington Location 1, from "General Farming" to "Recreation".
3. Transferring Lot 44 Australind By-Pass Road, Australind being portion of Wellington Location 1, from "Light Industry" to "Recreation"; as depicted on the amending plan.
4. Including a description for that land comprising Area 1: Australind Light Industrial Estate at Appendix 12—"Additional Requirements—Industrial Zones" of the Scheme Text after the word "Estate" and prior to Provision No. 1 as follows—

"Description of Land: Pt. Lot 43 Ditchingham Place (or any subdivided portion thereof) and Pt. Lot 3 Paris Road (or any subdivided portion thereof) both being portions of Wellington Location 1."

5. Adding the following paragraph and additional land use and development control provisions to Area 1: Australind Light Industrial Estate at Appendix 12—"Additional Requirements—Industrial Zones" after Provision No. 7 as follows—

"The following additional provisions shall only have application to Pt. Lot 3 or subdivided portions thereof—

8. Council shall require payment by the land owner or subdivider of a per lot contribution for the construction of the East Australind-Eaton link bridge, to be determined by Council, the Department of Planning and Urban Development and the Main Roads Department at the time of subdivision. Where the owner is aggrieved by the decision of the Council regarding the imposition of the levy or method of calculation and distribution of construction costs, an appeal to the Minister for his determination may be made and the decision of the Minister shall be final.

9. Prior to the relocation or decommissioning of the Water Authority Waste Water Treatment Works Site no light industry will be permitted within a 500 metre radius of the treatment site that involves the manufacturing of foodstuffs or the handling of unpackaged foodstuffs.

10. The owner or subdivider of the land shall inform prospective purchasers of land in this area of those provisions relating to the Australind Light Industrial Estate as contained in Appendix 12 of the Scheme Text and such other provisions of the Scheme that may affect it.
11. The further subdivision of Pt. Lot 3 shall not be permitted until such time as a comprehensive drainage plan has been prepared to the satisfaction of Council.

J. L. SABOURNE, President.  
K. J. LEECE, Shire Clerk.

---

**PD408**

**TOWN PLANNING AND DEVELOPMENT ACT 1928**  
**SCHEME AMENDMENT AVAILABLE FOR INSPECTION**

*Shire of Kalamunda*

District Planning Scheme No. 2—Amendment No. 146

Ref: 853/2/24/16, Pt. 146.

Notice is hereby given that the Shire of Kalamunda has prepared the abovementioned scheme amendment for the purpose of rezoning Pt Lot 50 (3) Varley Street, Lesmurdie from "Residential R5" zone to "Private Clubs and Institutions" zone.

Plans and documents setting out and explaining the scheme amendment have been deposited at Council Offices, 2 Railway Road, Kalamunda and at the State Planning Commission/Department of Planning and Urban Development, Albert Facey House, 469-489 Wellington Street, Perth, and will be available for inspection during office hours up to and including September 30, 1994.

Submissions on the scheme amendment should be made in writing on Form No. 4 and lodged with the undersigned on or before September 30, 1994.

This amendment is available for inspection in order to provide an opportunity for public comment and it should not be construed that final approval will be granted.

E. H. KELLY, Shire Clerk.

---

**PD409**

**TOWN PLANNING AND DEVELOPMENT ACT 1928**  
**SCHEME AMENDMENT AVAILABLE FOR INSPECTION**

*Town of Albany*

Town Planning Scheme No. 1A—Amendment No. 82

Ref: 853/5/2/15, Pt. 82.

Notice is hereby given that the Town of Albany has prepared the abovementioned scheme amendment for the purpose of inserting a clause into Town Planning Scheme 1A to provide power for Council to delegate its authority to the Town Planner to deal with applications for development approval and to issue approvals.

Plans and documents setting out and explaining the scheme amendment have been deposited at Council Offices, 221 York Street, Albany and at the State Planning Commission/Department of Planning and Urban Development, Albert Facey House, 469-489 Wellington Street, Perth, and will be available for inspection during office hours up to and including September 9, 1994.

Submissions on the scheme amendment should be made in writing on Form No. 4 and lodged with the undersigned on or before September 9, 1994.

This amendment is available for inspection in order to provide an opportunity for public comment and it should not be construed that final approval will be granted.

P. MADIGAN, General Manager/Town Clerk.

PD410

**TOWN PLANNING AND DEVELOPMENT ACT 1928**  
**SCHEME AMENDMENT AVAILABLE FOR INSPECTION**

*Town of Bassendean*

Town Planning Scheme No. 3—Amendment No. 46

Ref: 853/2/13/3, Pt. 46.

Notice is hereby given that the Town of Bassendean has prepared the abovementioned scheme amendment for the purpose of—

1. Rezoning Lot 500 Nurstead Avenue, Bassendean, from "Other Residential" to "Residential R10" and "Residential R2.5".
2. Amending the Scheme Map accordingly.
3. Including conditions to Appendix VII of the Scheme which apply to the development of the land.

Plans and documents setting out and explaining the scheme amendment have been deposited at Council Offices, 48 Old Perth Road, Bassendean and at the State Planning Commission/Department of Planning and Urban Development, Albert Facey House, 469-489 Wellington Street, Perth, and will be available for inspection during office hours up to and including September 30, 1994.

Submissions on the scheme amendment should be made in writing on Form No. 4 and lodged with the undersigned on or before September 30, 1994.

This amendment is available for inspection in order to provide an opportunity for public comment and it should not be construed that final approval will be granted.

S. SMITH, General Manager/Town Clerk.

PD501

**METROPOLITAN REGION TOWN PLANNING SCHEME ACT 1959**

**METROPOLITAN REGION SCHEME**

Notice of Major Amendment

Perth and Western Suburbs Omnibus Amendment

No. 809-2-1-30.

Amendment No.: 957/33.

1. It is hereby notified for public information that the Metropolitan Planning Council meeting on 6 July 1994, resolved in accordance with the provisions of section 33 of the Metropolitan Region Town Planning Scheme Act 1959, to propose an amendment to the Metropolitan Region Scheme and the Hon Minister for Planning has consented to public submissions being sought in respect of the proposed amendment outlined in the First Schedule hereunder.

2. Copies of the maps that form part of the Metropolitan Region Scheme that are proposed to be amended will be available from Monday 8 August 1994 to Friday 11 November 1994, for public inspection free of charge during normal office hours, at each of the places mentioned in the Second Schedule hereunder.

3. Any person who desires to make a submission either supporting or objecting to any provisions of the proposed amendment may do so on the prescribed Form 6A. Submission forms are available on request from the display locations and must be lodged with the Secretary, State Planning Commission, c/- Department of Planning and Urban Development, 469-489 Wellington Street, Perth WA 6000, on or before 4.30 pm Friday 11 November 1994.

GORDON G. SMITH, Secretary.

First Schedule

The Metropolitan Region Scheme is amended pursuant to section 33 of the Metropolitan Region Town Planning Scheme Act 1959, by substituting Amendment Map sheet Numbers 15/50 m and 19/63 m for those parts of Map Sheet Numbers 15 and 19.

The amendment proposes to rezone Lot 500 Seaward Village, Swanbourne, and Swan Location 1715 (former Hollywood Repatriation Hospital) Monash Avenue, Nedlands, from the Public Purposes (Commonwealth Government Reservation) to the Urban Zone and transfer the Mosman Bay tearooms site adjacent to Johnson Parade, Mosman Park, from the Waterways Reservation to the Parks and Recreation Reservation.

The purpose of the amendment is to give statutory effect to planning proposals in the Perth and Western Suburbs area of the metropolitan region.

The amendment is depicted on State Planning Commission Plan Number 2.0733/1 and in more detail on Plan Numbers 4.1282, 4.1283 and 4.1285.

## Second Schedule

## Public Inspection (during normal office hours)

The Amendment Plan Number 2.0733/1 and detail Plan Numbers 4.1282, 4.1283 and 4.1285 will be available for inspection from Monday 8 August 1994 to Friday 11 November 1994, at each of the following places:

- (a) Department of Planning and Urban Development  
1st Floor Albert Facey House  
469-489 Wellington Street  
Perth WA 6000
- (b) Council Offices of the municipalities of:
  - (i) City of Perth  
Westralia Square  
141 St George's Terrace  
Perth WA 6000
  - (ii) City of Fremantle  
Corner Newman and William Streets  
Fremantle WA 6160
  - (iii) City of Nedlands  
71 Stirling Highway  
Nedlands WA 6009
  - (iv) Town of Mosman Park  
Administration Centre  
Bay View Terrace  
Mosman Park WA 6012
- (c) J S Battye Library  
Alexander Library Building  
Cultural Centre  
Francis Street  
Northbridge WA 6003

## RACING AND GAMING

## RA401

## LIQUOR LICENSING ACT 1988

## SUMMARY OF LIQUOR LICENSING APPLICATIONS

The following is a summary of applications received under the Liquor Licensing Act 1988 and required to be advertised. Any person wishing to obtain more details about any application, or about the objection process, should contact the Liquor Licensing Division, 1st Floor, Hyatt Centre, 87 Adelaide Terrace, Perth (telephone: 425 1888), or consult a Solicitor or relevant industry organisation.

App No.	Applicant	Nature of Application	Last Date for Objections
<b>APPLICATIONS FOR TRANSFER OF LICENCE</b>			
693	Vanise Pty Ltd and Glen Erin Nominees Pty Ltd	Application for the transfer of a Liquor Store Licence in respect of premises situated in Cadoux and known as the Cadoux General Store and Agency, from George David Cox.	22/8/94
696	Egyptian Holdings Pty Ltd	Application for the transfer of a Restaurant Licence in respect of premises situated in Highgate and known as the Corzino's Restaurant, from Gilbert, Margherita, Guiseppe and Olga Corzino.	31/8/94
697	Ivan Douglas Bull and Laurence Bull	Application for the transfer of a Hotel Licence in respect of premises situated in Perenjori and known as the Perenjori Hotel, from Elias Alepheris.	18/8/94
698	James Ransom and Arthur Pustkuchen	Application for the transfer of a Hotel Licence in respect of premises situated in Merredin and known as Merredin Oasis Hotel, from James Ransom and Pamela Crawley.	29/8/94

App No.	Applicant	Nature of Application	Last Date for Objections
699	Rosella Holdings Pty Ltd	Application for the transfer of a Liquor Store Licence in respect of premises situated in Armadale and known as the Armadale Cellars from Glenlow Nominees Pty Ltd.	29/8/94
700	Kevin Dawe and Lynnette Dawe	Application for the transfer of a Restaurant Licence in respect of premises situated in West Pemberton and known as the Blue Maron Restaurant, from David Smith.	26/8/94
<b>APPLICATIONS FOR THE GRANT OF A LICENCE</b>			
450	Helen Cazzolli and Elio Cazzolli	Application for the grant of a Wholesale Licence in respect of premises situated in West Perth and known as the West Australian Vintners.	7/9/94
451	Seasons Nominees Pty Ltd	Application for the grant of a Restaurant Licence in respect of premises situated in Morley and known as the Galleria Brasserie.	9/9/94
452	S. and E. Ottobrinio, F. Riccelli, J. Dolman and M. Andersen	Application for the grant of a Restaurant Licence in respect of premises situated in Mt Lawley and known as Monte Fiore Restaurant.	9/9/94
454	Quaidrading Tennis Club Inc.	Application for the grant of a Club Restricted Licence in respect of premises situated in Quaidrading and known as the Quaidrading Tennis Club Inc.	22/9/94

This notice is published under section 67 (5) of the Liquor Licensing Act 1988.

G. B. AVES, Director of Liquor Licensing.

## RAILWAYS

### RB401

#### WESTRAIL

Attention Westrail Suppliers

#### Cancelled Local Purchase Order Books

Westrail wishes to advise all suppliers that Local (Manual) Purchase Order books containing the following series of numbers are missing—

L920861 to L920930,  
L806651 to L806720, and  
L806721 to L806790.

These books have now been cancelled and Westrail will no longer be accountable for any purchases made using the above Local (Manual) Purchase Orders.

Any persons finding or having details on the whereabouts of these books should contact—

Westrail  
Manager Supply Services  
3rd Floor, Westrail Centre  
West Parade, East Perth  
P.O. Box S1422  
Perth 6001  
Telephone: (09) 326 2991  
Facsimile: (09) 326 2804

**RB402****WESTERN AUSTRALIAN GOVERNMENT RAILWAYS**

Railways Working Account for quarter ended 30 June 1994 (as required by section 59 of the Government Railways Act).

**1. Revenue and Expenditure**

	\$'000
Revenue .....	103 156
Expenditure .....	110 206
Deficit .....	(7 050)

**2. Fixed Assets**

	\$'000
At cost less depreciation (as at 30 June 1994) .....	954 463

J. I. GILL, Commissioner of Railways.

**STATE TAXATION****SX401****PAY-ROLL TAX ASSESSMENT ACT 1971***Notice of Exemption of Charitable Body*

Notice is hereby given under the provisions of section 10 (3) of the Pay-Roll Tax Assessment Act, that the Australian Flying Corps and Royal Australian Air Force Association (WA Division) Inc is declared exempt for the purposes of section 10 (1) (k) and, subject to section 10 (2) (f) of the Act, is not liable for the payment of pay-roll tax on wages paid or payable in respect of time when employees of the Australian Flying Corps and Royal Australian Air Force Association (WA Division) Inc are engaged in work in connection with the Gordon Lodge Frail Aged Hostel, Dean Lodge Nursing Home, Veterans' Units and Aviation Museum.

G. M. EVANS, Minister for Finance.

**TENDERS****ZT301****STATE SUPPLY COMMISSION***Tenders Invited*

Tender forms and full particulars of the Schedule hereunder may be obtained on application at the State Supply Commission, 815 Hay Street, Perth, 6000.

TELEPHONE No. 222 8491

FACSIMILE No. 321 7918

Date of Advertising	Schedule No.	Description	Date of Closing
1994			1994
August 5	053A1994	Supply and Delivery of Fresh Fruit and Vegetables to various Government Departments .....	August 25
August 5	594A1994	Supply and Delivery of Three (3) 4x4 Diesel Powered Crew Cab Chassis, Seven (7) 4x4 Diesel Powered Cab Chassis for Conservation and Land Management .....	August 25
August 12	315A1994	Supply and Delivery of Feint Line Ruled Paper in Reams and Pads for Supply West .....	September 1
August 12	609A1994	Supply, delivery, installation and maintenance of personal computers, upgrades to existing computers, LAN equipment—cabling—software—servers—operating systems and training for the Department of Commerce and Trade .....	September 1
August 19	044B1994	Contrast Media, additional requirements to Contact 044A1993 .....	September 1
August 19	603A1994	150 Copies each of "Connections" Level 5 and Level 6 Commercial Reading text for the Distance Education Centre, Education Department .....	September 1

STATE SUPPLY COMMISSION—*continued*  
Tenders Invited—*continued*

Date of Advertising	Schedule No.	Description	Date of Closing
1994			1994
August 19	601A1994	Supply, delivery, installation and commissioning of Mammography Equipment for Fremantle Hospital	September 8
August 19	604A1994	Supply and delivery of a 10 Tonne Forward Control Truck for the Department of Agriculture	September 8
August 19	610A1994	Supply, delivery, installation and maintenance of computing equipment and associated software and services for Workcover WA	September 8
August 19	316A1994	Supply, delivery, installation and commissioning of a Single Plane, Digital, Cardiac Imaging Facility for the Department of Cardiovascular Medicine at Sir Charles Gairdner Hospital	September 22
<i>Expressions of Interest</i>			
August 5	EOI 29/94	Supply and Delivery of General Stationery Items for the Department of Minerals and Energy	Extended to August 25
August 12	EOI 24/94	Management of the Western Australian Government Shipping Line for State Ships. This is the first phase of a two stage Tendering process with restricted Tenders being issued at a later date to short listed respondents	August 25
<i>Request for Proposal</i>			
August 19	RFP 31/94	Preparation of a Comprehensive Human Resources Policy, Procedure and Business Practices Manual and Review and Design/Redesign of Standard Human Resources forms for Department of Training <i>A briefing session will be held on August 26, 1994, 9.30-11.30 am. Please contact Ken Jones on (09) 274 9303.</i>	September 8
<i>Provision of Service</i>			
August 5	581A1994	Provision of Consultancy Services to advise on the Department of State Services Information Technology Structures	August 25
August 5	600A1994	Provision of a Fleet Management of a Passenger and Light Commercial Vehicle Fleet for the Department of Land Administration	August 25
August 12	590A1994	Public Education Campaign for the Ministry of Justice/Police Department	August 25
August 12	602A1994	Consulting Services for the analysis, design and programming of a computerised Practice Management System for the Ministry of Justice	August 25
August 12	605A1994	Consulting Services for the analysis, design and programming of a computerised Bail Management System for the Ministry of Justice	August 25
August 12	606A1994	Consulting Services for the analysis, design and programming of a computerised Supervised Release Management System for the Ministry of Justice	August 25
August 5	595A1994	Provision of Pre-Vocational Training Courses for January 1-June 30, 1995 for the Western Australian Department of Training	September 8
August 5	596A1994	Provision of Industry Specific Full Year Training Courses for 1995 for the Western Australian Department of Training	September 8
August 19	317A1994	Public Education/Awareness Campaigns on behalf of the Department of Training	September 1
August 19	318A1994	Provision of IBM Compatible Terminals and personal Computer Equipment maintenance services to Royal Perth, Sir Charles Gairdner, Princess Margaret, King Edward Memorial, Fremantle and Bentley Hospitals	September 8
August 19	619A1994	Provision of Fleet Management of passenger and light commercial vehicle fleet	September 15

STATE SUPPLY COMMISSION—*continued**Tenders Invited—continued*

Date of Advertising	Schedule No.	Description	Date of Closing
1994			1994
<i>For Sale</i>			
August 12	607A1994	Massey Ferguson MF 165 (UQI 444) for the Agricultural Protection Board, Derby .....	September 1
August 12	608A1994	1992 Mitsubishi Triton Trayback (7QI 626) and 1992 Mitsubishi Triton Trayback (7QI 590) for the Department of Agriculture, Kununurra .....	September 1
August 19	616A1994	1991 Toyota Landcruiser Sdn (7QE 897) for the Bush Fires Board, Kununurra .....	September 8
August 19	618A1994	Surplus Emus for the Department of Agriculture .....	September 8

Tenders addressed to the Chairman, State Supply Commission, 815 Hay Street, Perth 6000 will be received for the abovementioned tenders until 10.00 am on the date of closing.

Tenders must be properly endorsed on envelopes otherwise they are liable to rejection. No tender necessarily accepted.

L. W. GRAHAM, Chairman, State Supply Commission.

**ZT302***Accepted Tenders*

Schedule No.	Particulars	Contractor	Rate
<i>Supply and Delivery</i>			
510A1994	17 x Personal Computers for WA Treasury Corporation		All Tenders Declined
545A1994	Wide Area Network (WAN) Router Equipment for CALM, Information Systems Branch	The Net Effect .....	Details on Request
550A1994	Upgrading of the Perimeter Fencing for the State Supply Disposal Centre	Various .....	Details on Request
<i>Provision of Service</i>			
309A1994	Security Services for Education Department Buildings in the Hedland area	Port Hedland Security ...	Details on Request
560A1994	Consultancy Service for the Development of Curriculum for Senior Public Sector Managers in respect of the Introduction of Competitive Tendering and Contracting by WA Government Agencies	Western Pacific Consulting Group P/L	Details on Request
573A1994	Phase 1 of a Consultancy Service for a Tax Equivalent Regime (TER) for Government Trading Enterprises on behalf of the Treasury Department	Arthur Andersen .....	Details on Request
<i>Purchase and Removal</i>			
585A1994	Item 1: 2 x Dental Caravans Item 2: 1 x Demountable Fibre Office Unit for Dental Services at Rockingham/Kwinana Hospital	Superior Seed Service ....	\$1 400.00 \$2 100.00

**PUBLIC NOTICES****ZZ101****TRUSTEES ACT 1962****NOTICE TO CREDITORS AND CLAIMANTS**

Creditors and other persons having claims (to which section 63 of the Trustees Act relates) in respect of the Estates of the undermentioned deceased persons are required to send particulars of their claims to me on or before the 19th September 1994, after which date I may convey or distribute the assets, having regards only to the claims of which I then have notice.

Collins, Richard Daniel, late of Unit 4/44 Hobbs Avenue, Como, died 29/7/94.

Collins, Vincent, late of Lakeside Nursing Home, Lyall Street, Redcliffe, died 3/4/94.

Daebler, Robert John, late of 22A Willoughby Street, Bunbury, died 6/5/94.

Drake, Joan Studdy, late of Sunset Hospital, Birdwood Parade, Dalkeith, died 6/7/94.

Edwards, David Emrys, late of 6/330 Preston Point Road, Attadale, died 22/7/94.

Henry, Myrtle Beatrice, late of RM 330 Hollywood Village, Williams Road, Nedlands, died 29/5/94.

Henwood, Hugh Edward Walter, late of 7 Lavant Way, Balga, died 14/5/94.

Hutchins, Evangeline Nellie, late of Trinity Lodge, Rowethorpe, Hillview Terrace, Bentley, died 26/7/94.

Ings, Stanley James, late of 33 Kalgoorlie Street, Mount Hawthorn, died 15/6/94.

McTavish, Teresa Josephine, late of Waminda Hostel (Swan Cottage Homes), Adie Court, Bentley, died 18/7/94.

Malcolm, Alice May, formerly of 4 Waroonga Road, Nedlands, late of Braille Nursing Home, 16 Sunbury Road, Victoria Park, died 12/6/94.

Norrish, Joseph William, late of 78 Boundary Road, Mandurah, died 12/7/94.

Orton, Gwendoline Georgiana, late of 6 Penryn Street, Kewdale, died 12/6/94.

Peers, John Burgess, late of 19 Clearview Avenue, Mount Yokine, died 20/6/94.

Robinson, Reginald Ivor, late of 41 Drabble Road, Scarborough, died 5/7/94.

Roost, Shirley Lillian, late of 123 Planet Street, Carlisle, died 25/7/94.

Sparron, Joyce Carmel, late of Rosemount Retirement Village, 64/21 Dianella Drive, Dianella, died 18/6/94.

Trueman, Caroline Edith, late of 103 Central Avenue, Inglewood, died 17/5/94.

Williams, Ronald Norman, late of 5 Crosslands Street, Carnarvon, died 9/7/94.

Wolfe, Margaret Jean, late of Unit 19/750 Canning Highway, Applecross, died 18/6/94.

K. E. BRADLEY, Public Trustee,  
Public Trust Office, 565 Hay Street,  
Perth 6000, Telephone: 222 6777.

**ZZ102****PUBLIC TRUSTEE ACT 1941**

Notice is hereby given that pursuant to section 14 of the Public Trustee Act 1941, the Public Trustee has elected to administer the estates of the undermentioned deceased persons.

Dated at Perth the 15th day of August 1994.

K. E. BRADLEY, Public Trustee,  
565 Hay Street, Perth 6000.

Name of Deceased; Address; Date of Death; Date of Election Filed.

O'Brien, Joseph Daniel; Derby; 22/4/94; 4/8/94.

Dempsey, William; Carlisle; 26/4/94; 4/8/94.

Thayne, Ronald Horace; Rockingham; 4/5/94; 4/8/94.

Brazier, Jean Isabella; Bentley; 29/6/94; 4/8/94.

Austin, William Ernest; South Perth; 25/4/94; 4/8/94.

Grover, Victor Francis; Munster; 16/12/93; 4/8/94.

ZZ201

**TRUSTEES ACT 1962****NOTICE TO CREDITORS AND CLAIMANTS**

Lucille Chellew, late of 57 Watkins Road, Dalkeith, Western Australia, died on 30 June 1994. Creditors and other persons having claims (to which section 63 of the Act relates) in respect of the estate are required to send particulars of their claims to the executor of the estate c/- Jackson McDonald, Solicitors, GPO Box M971, Perth 6001, ref: EJC by 19 September 1994, after which date the assets of the estate may be conveyed or distributed, having regard only to the claims of which the executor then has notice.

---

ZZ202

**TRUSTEES ACT 1962**

Trustees Act 1962 in the estate of Arthur Cecil Buss late of Unit 7, Carramar Retirement Village, Incana Place, Morley in the State of Western Australia, retired Musician deceased. Creditors and other persons having claim (to which section 63 of the Trustees Act 1962 relates) in respect of the estate of the abovenamed deceased who died on the 25th day of July 1994 are required by the personal representative Rosemary Verna Wheatley of 16/37 St George's Terrace, Perth in the said State to send particulars of their claims to her by the 26th day of September 1994 after which date the personal representative may convey or distribute the assets having regard only to the claims of which she then has notice.

---

ZZ301

**INQUIRY AGENTS LICENSING ACT 1954****APPLICATION FOR LICENSE IN THE FIRST INSTANCE**

To the Court of Petty Sessions at Armadale.

I, Silvio Romeo of 12 Reeve's Place, Swan View 6056, Real Estate Rep. (Skyline Realty) having attained the age of twenty-one years, hereby apply on my own behalf for a license under the abovementioned Act. The principal place of business will be at 1605 Albany Highway, Kenwick.

Dated the 10th day of August 1994.

SILVIO ROMEO, Signature of Applicant.

---

**APPOINTMENT OF HEARING**

I hereby appoint the 23rd day of September 1994 at 9.15 o'clock in the forenoon as the time for the hearing of the foregoing application at the Court of Petty Sessions at Armadale.

Dated the 12th day of August 1994.

(Sgd.) Clerk of Petty Sessions.

---

Objection to the granting of the application may be served on the applicant and the Clerk of Petty Sessions at any time prior to seven days before the date appointed for the hearing.

---

**CLAIMS FOR MISSING ISSUES****(SUBSCRIPTION ITEMS)**

For a claim to be recognised as valid, written notification must be lodged at Law Publisher, State Print within 28 days of publication of the missing item.

Claims lodged after this date will attract payment in full.



22 STATION STREET, WEMBLEY

Providing a Streamlined Instant Printing and Binding  
Service for all Government Departments

TELEPHONE: 383 8877

### TRADING HOURS

## STATE LAW PUBLISHER

STATE PRINT

and

STATE GOVERNMENT BOOKSHOP  
(AUTHORISED AGENTS)

STATE PRINT  
(HEAD OFFICE)

STATE LAW PUBLISHER  
22 STATION STREET, WEMBLEY 6014

Phone 383 8854 or 383 8855

Fax: 383 8888

8.00 a.m. to 5.00 p.m.

(Mon. to Fri. except Public Holidays)

DEPARTMENT OF STATE SERVICES  
STATE GOVERNMENT BOOKSHOP

Ground Floor Supply House

815 Hay Street, Perth (cnr King Street)

Phone: 222 8216 or 222 8227

8.30 a.m. to 5.00 p.m.

(Mon. to Fri. except Public Holidays)

A UNIT OF THE DEPARTMENT OF STATE SERVICES

WESTERN AUSTRALIA  
**RETIREMENT VILLAGES ACT 1992**

**Price: \$12.00 Counter Sales**  
**Plus Postage on 260 grams**

**RETIREMENT VILLAGES CODE REGULATION 1992**

**\*Price: \$3.60 Counter Sales**  
**Plus Postage on 25 grams**

\* Prices subject to change on addition of amendments.

WESTERN AUSTRALIA

**FREEDOM OF INFORMATION ACT 1992**

**\*Price: \$19.00 Counter Sales**  
**Plus Postage on 420 grams**

\* Prices subject to change on addition of amendments.

**THE  
COMPLETE  
SOLUTION  
TO DESKTOP PUBLISHING**

Contact our Marketing Branch  
and discuss your needs with one  
of our Client Liaison Officers on  
383 8811 or call into:

State Print  
22 Station Street  
Wembley, W.A. 6014



**DESKTOP PUBLISHING**

Enhance the look of your document by  
using our desktop service. We can offer  
you an IBM or Apple Macintosh  
Applications.

**QUALITY OF OUTPUT,  
THE CHOICE IS YOURS!**

We offer you a range of qualities in  
final camera-ready output to suit your  
budget, ready for negative or printing  
plate preparation.

**DOCUMENT CONVERSION**

State Print can save you printing and  
publishing costs by converting your  
final draft document.

**DISK CONVERSION**

We offer you fast and accurate data and  
document conversion between virtually  
any 8", 5.25", or 3.5" disk formats, or  
magnetic tape with conversion options.

**Do you need  
something printed?**

*Tried the  
Print lately?*



3 Reasons why you should:

- QUALITY WORK
- COMPETITIVE RATES
- FAST EFFICIENT SERVICE

Telephone our Marketing section for a quote or advice  
on how to produce your next publication in the  
most efficient and economical way

**WE KNOW YOU'LL BE IMPRESSED!**



STATE PRINT  
DEPARTMENT OF STATE SERVICES

STATION STREET, WEMBLEY 6014, PHONE 383 8811

WESTERN AUSTRALIA

## **THE CRIMINAL CODE**

(Reprinted as at 31 May 1991)

**\*Price: \$31.60 Counter Sales  
Plus Postage on 880 grams**

\* Prices subject to change on addition of amendments.



**22 STATION STREET, WEMBLEY**

**We are pleased to offer Instant Printing, Photocopying,  
Collating and Binding with a free Pick-up and Delivery  
Service.**

**TELEPHONE: 383 8877**

## **NOW AVAILABLE !!**

### **Order your Bound Volumes of Government Gazette 1995**

**An attractively presented set of 4 Bound Volumes of Government Gazette**

For Government Departments and private firms who presently arrange binding for their copies of Government Gazettes, the State Print is now offering a subscription covering 4 Quarterly Volumes at a cost of \$808.00.

The Gazettes will be bound in black cloth with gold foil lettering on the spine and personalised by the addition of the client's name in gold lettering on the front cover.

#### **PLEASE NOTE**

On the rare occasion where extra gazettes are published in one quarter, a fifth volume may be required. In this instance an invoice will be issued to recoup the binding costs only of \$105.00 over and above the subscription.

For further information please contact:  
State Law Publisher, State Print  
Telephone: 383 8851

# ***PERTH OBSERVATORY***



## **THE W.A. SPECIALISTS IN ASTRONOMICAL**

**Research & Educational Astronomy  
PUBLIC TOURS (DAY & NIGHT)  
FIELD NIGHTS, LECTURES  
Astronomical Information**

Astronomical Handbook

Sun rise & set; Moon rise & set

Legal advice

Chronometer calibration

Astronomical souvenirs

**SERVING WESTERN AUSTRALIA SINCE 1896**

**WALNUT ROAD, BICKLEY 6076  
TELEPHONE 293 8255 FAX 293 8138**

# ***ASTRONOMY IS LOOKING UP***

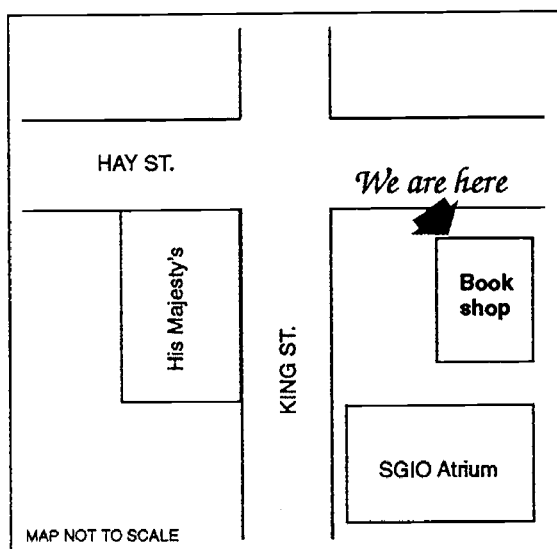
## State Government Bookshop

### AGENTS FOR STATE PRINT, STATE LAW PUBLISHER:

- ★ Acts and Regulations
- ★ Budget Papers
- ★ Bills and Reports

### OTHER PUBLICATIONS OF INTEREST:

- ★ W.A. Primary and Secondary School curriculum materials
- ★ W.A. History , Authors and Special Interest Books
- ★ Government Department Publications



### STATE GOVERNMENT BOOKSHOP

Ground Floor, "Supply House"

815 HAY ST., PERTH 6000

PH : (09) 222 8227; 222 8216

222 8228

FAX: (09) 321 2192, 481 3445

Credit Cards Accepted -- Master Card, Bankcard and Visa Card

*Whatever your interest, we're worth a look, whatever the book !*


A unit of the Department of State Services



## ***STATE MICROFILM BUREAU***

The Microfilm Bureau provides a central micrographics support centre for all government departments and agencies.

### ***Our range of services includes:***

- 
- Consulting to help clients choose the right type of microfilm for their specific needs.
  - Film production
    - \* filming
    - \* processing
    - \* duplicating
  - Microfilm formatting
  - Quality assurance
  - Microfilm storage
  - A range of other services including a pick-up and delivery courier facility.

***Call us to discuss your microfilm needs:***

State Microfilm Bureau  
7th Floor  
12 Victoria Avenue  
PERTH WA 6000

TELEPHONE: (09) 221 3288  
FAX: (09) 221 1382

## CONTENTS

## REGULATIONS, BY-LAWS, RULES, DETERMINATIONS, ORDERS

	Page
Health Act—Shire of Dundas—Model By-laws Amendment .....	4160-1
Hospitals Act—	
Goomalling Health Services Notice 1994 .....	4161
Yarloop Health Services Notice 1994 .....	4161
Retail Trading Hours Act—	
Retail Trading Hours Revocation Order (No. 2) 1994 .....	4160
Retail Trading Hours (Town of Albany) Amendment Order (No. 3) 1994 .....	4160
Soil and Land Conservation Act—	
Soil and Land Conservation Council (Appointment of Members) Instrument 1994 .	4155-6
Soil and Land Conservation (Beverley Land Conservation District) Amendment	
Order of 1994 .....	4156
Soil and Land Conservation (Collie Land Conservation District) Second Amendment	
Order of 1994 .....	4157
Soil and Land Conservation (Lake Bryde Land Conservation District) Amendment	
Order of 1994 .....	4157
Town of Cambridge, Town of Shepperton and Town of Vincent (Adoption of Common	
Seal) Order 1994 .....	4170-1

## GENERAL CONTENTS

	Page
Agriculture .....	4155-8
Conservation and Land Management .....	4159
Electoral Commission .....	4159
Fair Trading .....	4159-60
Health .....	4160-1
Heritage Council .....	4162
Justice .....	4162-3
Land Administration—General Information .....	4163-70
Local Government .....	4170-99
Main Roads .....	4199-4203
Minerals and Energy .....	4203-4
Planning and Urban Development .....	4205-10
Proclamations .....	4155
Public Notices—	
Deceased Persons Estates .....	4215-16
Inquiry Agents .....	4216
Racing and Gaming .....	4210-11
Railways .....	4211-12
State Taxation .....	4212
Tenders—State Supply Commission .....	4212-14

