

WESTERN  
AUSTRALIAN  
GOVERNMENT

# Gazette

6765



PERTH, FRIDAY, 16 DECEMBER 1994 No. 176

PUBLISHED BY AUTHORITY G. L. DUFFIELD, GOVERNMENT PRINTER AT 3.30 PM

## Publishing Details

The Western Australian *Government Gazette* is published by State Print for the State of Western Australia on Tuesday and Friday of each week unless disrupted by Public Holidays or unforeseen circumstances (changes to this arrangement will be advertised beforehand on the inside cover).

Special *Government Gazettes* and Extraordinary *Government Gazettes* are published periodically, only the special gazettes are included in the subscription price.

The following guidelines should be followed to ensure publication in the *Government Gazette*.

- Material submitted to the Executive Council and which requires gazettal will require a copy of the signed Executive Council Minute Paper and in some cases the Parliamentary Counsel's Certificate.
- Copy should be received by the Manager, Law Publisher no later than 3.00 p.m. on Wednesday (Friday edition) or 3.00 p.m. on Friday (Tuesday edition).
- Lengthy or complicated notices should be forwarded several days before advertised closing date for copy. This is to ensure inclusion in current edition. Failure to observe this request could result in the notice being held over until the following edition.
- Proofs will be supplied only when requested.
- No additions or amendments to material for publication will be accepted by telephone.

Send copy to:

The Manager,  
Law Publisher  
State Print  
Station Street, Wembley, 6014  
Telephone: 383 8851 Fax: 383 8888

## Advertisers should note:

- All Notices should be written in 'plain English'.
- Signatures (in particular) and proper names must be legible.
- All copy should be typed and double spaced.
- If it is necessary through isolation or urgency to communicate by facsimile, confirmation is not required by post. If original copy is forwarded later and published, the cost will be borne by the advertiser.
- Documents not clearly prepared and in the required format for gazettal, will be returned to the sender unpublished.
- Late copy received at Law Publisher will be placed in the following issue irrespective of any date/s mentioned in the copy.

## IMPORTANT COPYRIGHT NOTICE

© State of Western Australia

This work is copyright. Apart from any use as permitted under the *Copyright Act 1968*, no part may be reproduced by any process without written permission from the Government Printer, State Print. Inquiries should be directed to the Manager, Law Publisher, P.O. Box 38, Wembley, W.A. 6014.

## Advertising Rates and Payments

Effective from 1 July 1994.

Deceased Estate notices, (per estate)—\$15.50

Real Estate and Business Agents and Finance Brokers Licences, (per notice)—\$36.00

Other Public Notices Section articles \$36.00 (except items of an exceptionally large nature, then arrangements will be made for invoicing).

All other Notices

Per Column Centimetre—\$7.10

Bulk Notices—\$132.00 per page

Clients will be invoiced for advertising charges.

## COUNTER SALES 1994-95

(As from 1 July 1994)

	\$
Government Gazette—(General) .....	2.20
Government Gazette—(Special)	
Up to 2 pages .....	2.20
Over 2 pages .....	4.40
Hansard .....	12.60
Industrial Gazette .....	11.20
Bound Volumes of Statutes .....	195.00

## PUBLISHING DETAILS FOR CHRISTMAS 1994 AND NEW YEAR HOLIDAY PERIOD 1995

For *Government Gazette* published 12 noon Friday 23 December 1994,  
closing time for copy is 12 noon Wednesday 21 December 1994.

For *Government Gazette* published 3.30 pm Friday 30 December 1994,  
closing time for copy is 3.00 pm Wednesday 28 December 1994.

***Government Gazettes* will not be published on Tuesday 27 December 1994  
or Tuesday 3 January 1995.**

## PROCLAMATIONS

AA101

### FINANCIAL INSTITUTIONS DUTY AMENDMENT ACT 1994

(No. 50 of 1994)

#### PROCLAMATION

WESTERN AUSTRALIA DAVID KINGSLEY MALCOLM, Lieutenant-Governor and deputy of the Governor. [L.S.]	} By the Honourable David Kingsley Malcolm, Companion of the Order of Australia, Lieutenant-Governor and deputy of the Governor of the State of Western Australia.
---	---

I, the Governor, acting under section 2 of Financial Institutions Duty Amendment Act 1994, and with the advice and consent of the Executive Council, fix 1 January 1995 as the day on which that Act comes into operation.

Given under my hand and the Public Seal of the State on 6 December 1994.

By Command of the Lieutenant-Governor and deputy of the Governor,

G. M. EVANS, Minister for Finance.

GOD SAVE THE QUEEN !

AA102

### LAND TAX ASSESSMENT AMENDMENT ACT 1994

(No. 63 of 1994)

#### PROCLAMATION

WESTERN AUSTRALIA DAVID KINGSLEY MALCOLM, Lieutenant-Governor and deputy of the Governor. [L.S.]	} By the Honourable David Kingsley Malcolm, Companion of the Order of Australia, Lieutenant-Governor and deputy of the Governor of the State of Western Australia.
---	---

I, the Governor, acting under section 2 of Land Tax Assessment Amendment Act 1994, and with the advice and consent of the Executive Council, fix 1 January 1995 as the day on which section 7 of that Act comes into operation.

Given under my hand and the Public Seal of the State on 6 December 1994.

By Command of the Lieutenant-Governor and deputy of the Governor,

G. M. EVANS, Minister for Finance.

GOD SAVE THE QUEEN !

## AGRICULTURE

AG101

#### CORRECTION

### SOIL AND LAND CONSERVATION ACT 1945

#### LCD APPOINTMENT INSTRUMENT 1994

#### DENMARK LAND CONSERVATION DISTRICT COMMITTEE

An error occurred in the notice published under the above heading on page 5617 of the *Government Gazette* dated 4 November 1994 reference AG406 it is corrected as follows:

Delete Linda May Howard and insert Lynda Jane Howard.

Dr G. A. Robertson,  
Acting Director General of Agriculture.

AG401

### SOIL AND LAND CONSERVATION ACT 1945

#### NUNGARIN LAND CONSERVATION DISTRICT

#### (APPOINTMENT OF MEMBERS OF LAND CONSERVATION DISTRICT COMMITTEE) INSTRUMENT 1994

MADE by the Commissioner for Soil and Land Conservation.

#### Citation

(1) This Instrument may be cited as the Nungarin Land Conservation District (Appointment of Members District Committee) Instrument 1994.

**Interpretation**

(2) In this Instrument

“Constitution order” means the Soil and Land Conservation (Nungarin Land Conservation District) Order 1986\*.

“Committee” means the District Committee established by Clause 4 of the Constitution Order.

[\*Published in the Gazette of 22 August 1986 at p. 3007-8 and amended in the Gazette of 13 September 1991 at pp. 4772-73.]

**Appointment of Members**

(3) (1) Under Clause 5 (1) (b) of the Constitution Order Geoffrey Lance Herbert of Nungarin is appointed a member of the Committee on the Nomination of the Shire of Nungarin.

(2) Under Clause 5 (1) (c) of the Constitution Order—

(a) Ronald Robert Creagh of Nungarin

(b) Phillip Robert Herbert of Nungarin

(c) Neil Douglas Davis of Nungarin

are appointed members of the Committee to represent the Western Australian Farmers Federation.

(3) Under Clause 5 (1) (d) of the Constitution Order

(a) John William Shadbolt of Nungarin

(b) Gary Charles Coumbe of Nungarin

(c) John Stephen Bruce of Nungarin

(d) Robert Frank Herbert of Nungarin

(e) Denis John Mildwaters of Nungarin

(f) Jeanette Kaye Carnduff of Nungarin

(g) Mark Douglas Williams of Nungarin

(h) Colin Raymon Waterhouse of Nungarin

are appointed members of the Committee being persons actively engaged in or affected by, or associated with land use in the Nungarin Land Conservation District.

**Term of Office**

(4) The appointment which is made under Clause 5 (3) shall be for a term of three years commencing on the day that this Instrument is published in the Gazette.

KEVIN GOSS, Commissioner for  
Soil and Land Conservation.

**AG402****SOIL AND LAND CONSERVATION ACT 1945****NARROGIN LAND CONSERVATION DISTRICT****(APPOINTMENT OF MEMBERS OF LAND CONSERVATION DISTRICT COMMITTEE)  
INSTRUMENT 1994**

MADE by the Commissioner for Soil and Land Conservation.

**Citation**

(1) This Instrument may be cited as the Narrogin Land Conservation District (Appointment of Members District Committee) Instrument 1994.

**Interpretation**

(2) In this Instrument

“Constitution order” means the Soil and Land Conservation (Narrogin Land Conservation District) Order 1990\*.

“Committee” means the District Committee established by Clause 4 of the Constitution Order.

[\*Published in the Gazette of 20 July 1990 at pp. 3455-3457.]

**Appointment of Members**

(3) (1) Under Clause 5 (1) (b) of the Constitution Order Richard Darrel Lawrence Wiese of Narrogin is appointed a member of the Committee on the Nomination of the Shire of Narrogin.

(2) Under Clause 5(1)(c) of the Constitution Order—

(a) Alexander Jason Hardie of Narrogin

(b) John Archer of Narrogin

are appointed members of the Committee to represent the Western Australian Farmers Federation.

- (3) Under Clause 5(1)(d) of the Constitution Order Trevor John Whitford of Narrogin is appointed a member of the Committee to represent the Pastoralists and Graziers Association.
- (4) Under Clause 5 (1) (e) of the Constitution Order
- (a) Gerald Alan Saunders of Narrogin
  - (b) Andrew Graham Borthwick of Yilliminning
  - (c) Cameron Garry White of Narrogin
  - (d) Neville Charles Jamieson of Narrogin
  - (e) Peter Raymond Borgas of Highbury
  - (f) Dennis Hilder of Narrogin
  - (g) William George Warren of Highbury
  - (h) Robert Michael McEllister of Narrogin
  - (i) Ashley Francis Wiese of Highbury
  - (j) Bernard Justin Rhodes of Highbury
  - (k) John William Hoysted of Narrogin.

are appointed members of the Committee being persons actively engaged in or affected by, or associated with land use in the Narrogin Land Conservation District.

**Term of Office**

- (4) The appointment which is made under Clause 5 (4) shall be for a term of three years commencing on the day that this Instrument is published in the Gazette.

KEVIN GOSS, Commissioner for,  
Soil and Land Conservation.

**AG403**

**SOIL AND LAND CONSERVATION ACT 1945**

**NOTICE OF APPOINTMENT**

Under Section 23 of the Soil and Land Conservation Act 1945, the following persons are appointed members of the District Committee for the Cunderdin Land Conservation District, which Committee was established by an Order in Council, published in the Government Gazette of 30 December 1988 at pp. 5108-9 and amended in the gazettes of 28 April 1989 at pp. 1251-52, 13 September 1991 at p. 4772 and 18 September 1992 at p. 4666.)

- (1) Pursuant to Section 23(2b)(d) of the Act, being "persons actively engaged in, or affected by, or associated with land use in the District"—

- (a) David Thomas Beard of Cunderdin
- (b) Colin Neville Pearse of Meckering
- (c) Lucas Derek Kuipers of Cunderdin

are appointed members of the District Committee, the appointment being for a term ceasing on the 1 September 1997.

KEVIN GOSS, Commissioner for  
Soil and Land Conservation.

**AG404**

**SOIL AND LAND CONSERVATION ACT 1945**

**WEST ARTHUR LAND CONSERVATION DISTRICT**

**(APPOINTMENT OF MEMBERS OF LAND CONSERVATION DISTRICT COMMITTEE)  
INSTRUMENT 1994**

MADE by the Commissioner for Soil and Land Conservation.

**Citation**

- (1) This Instrument may be cited as the West Arthur Land Conservation District (Appointment of Members District Committee) Instrument 1994.

**Interpretation**

- (2) In this Instrument

"Constitution order" means the Soil and Land Conservation (West Arthur Land Conservation District) Order 1990\*.

"Committee" means the District Committee established by Clause 4 of the Constitution Order.

[\*Published in the Gazette of 21 December 1990 at pp 6214-15.]

**Appointment of Members**

- 3) (1) Under Clause 5 (1) (b) of the Constitution Order Arthur William Robinson of Arthur River is appointed a member of the Committee on the Nomination of the Shire of West Arthur.
- (2) Under Clause 5 (1) (c) of the Constitution Order—
- (a) John Desmond O'Connell of Duranillin  
(b) Royd Bradley Woolridge of Wagin
- are appointed members of the Committee to represent the Western Australian Farmers Federation.
- (3) Under Clause 5 (1) (d) of the Constitution Order Kenneth Bruce Taylor of Darkan is appointed a member of the Committee to represent the Pastoralists and Graziers Association.
- (4) Under Clause 5 (1) (e) of the Constitution Order
- (a) Margaret Joyce Scott of Duranillin  
(b) Ian Andrew Peirce of Moodiarrup  
(c) Sheila Ann Curnow of Darkan  
(d) Anne Elizabeth Doudle of Darkan  
(e) Margaret Christine McNab of Duranillin  
(f) Ivan William Wunnenberg of Darkan  
(g) James Hillgrove Putland of Darkan  
(h) Leslie Alan Bunce of Darkan  
(i) Glen Pritchard of Eaton  
(j) Mark Shepherd of Darkan
- are appointed members of the Committee being persons actively engaged in or affected by, or associated with land use in the West Arthur Land Conservation District.

**Term of Office**

- (4) The appointment which is made under Clause 5 (4) shall be for a term of three years commencing on the day that this Instrument is published in the Gazette.

KEVIN GOSS, Commissioner for  
Soil and Land Conservation.

AG405

**SOIL AND LAND CONSERVATION ACT 1945****HAY RIVER LAND CONSERVATION DISTRICT****(APPOINTMENT OF MEMBERS OF LAND CONSERVATION DISTRICT COMMITTEE)  
INSTRUMENT 1994**

MADE by the Commissioner for Soil and Land Conservation.

**Citation**

- (1) This Instrument may be cited as the Hay River Land Conservation District (Appointment of Members District Committee) Instrument 1994.

**Interpretation**

- (2) In this Instrument

"Constitution order" means the Soil and Land Conservation (Hay River Land Conservation District) Order 1987\*.

"Committee" means the District Committee established by Clause 4 of the Constitution Order.

[\*Published in the Gazette of 22 May 1987 at pp. 2195-97, and amended in the Gazette of 16 August 1991 at pp. 4273-4275.]

**Appointment of Members**

- 3) (1) Under Clause 5 (1) (b) of the Constitution Order Colin George Parker Ayres of Bornholm is appointed a member of the Committee on the Nomination of the Shire of Albany.
- (2) Under Clause 5 (1) (c) of the Constitution Order Gray Roger Williamson of Narrikup is appointed a member of the Committee on the Nomination of the Shire of Plantagenet.
- (3) Under Clause 5 (1) (e) of the Constitution Order—
- (a) Ross Edward Smallwood of Redmond
  - (b) Desmond John Wolfe of Boreholm
  - (c) Phillip Norman Bario of Mount Barker
  - (d) Trevor Stuart McIntosh of Youngs Siding
  - (e) Kathy Collins of Mount Barker
  - (f) Glynn Ernest Fletcher of Albany
  - (g) Dirk Rosendaal of Redmond
  - (h) Jean Webb of Narrikup

are appointed members of the Committee being persons actively engaged in or affected by, or associated with land use in the Hay River Land Conservation District.

**Term of Office**

- (4) The appointment which is made under Clause 5 (3) shall be for a term of three years commencing on the day that this Instrument is published in the Gazette.

JOHN DUFF, Deputy Commissioner for  
Soil and Land Conservation.

---

AG406

**SOIL AND LAND CONSERVATION ACT 1945****NOTICE OF APPOINTMENT AND AMENDMENT OF APPOINTMENT**

Under Section 23 of the Soil and Land Conservation Act 1945, the following person is appointed member of the District Committee for the Gingin Land Conservation District, which Committee was established by an Order in Council, published in the *Government Gazette* of 6 December 1985 at p. 4891 and amended in the Gazettes of 10 October 1986 at pp. 3876-77, 7 June 1991 at pp. 2801-02 and 12 November 1993 at p. 6124.

- (1) pursuant to Section 23 (2b)(d) of the Act, being "persons actively engaged in, or affected by, or associated with land use in the District" Norman Herbert Victor Wallace of Gingin is appointed a member of the District Committee, the appointment being for a term ceasing on the 29 September 1997.
- (2) (a) Delete John Prescott Harper form representing the Pastoralists and Graziers Association (resigned).
- (b) Delete Bruce Wilberforce Roe from landuser category.
- (3) Under Clause 6 (1)(d) of the Constitution Order, Bruce Wilberforce Roe of Gingin is appointed a member for the Gingin Land Conservation District Committee to represent the Pastoralists and Graziers Association.

JOHN DUFF, Deputy Commissioner for  
Soil and Land Conservation.

---

AG407

**SOIL AND LAND CONSERVATION ACT 1945****NOTICE OF APPOINTMENT**

Under section 23 of the Soil and Land Conservation Act 1945, the following persons are appointed members of the District Committee for the Serpentine Jarrahdale Land Conservation District, which Committee was established by an Order in Council, published in the *Government Gazette* of 17 March 1989 at pp. 795-96 and amended in the Gazettes of 26 May 1989 at pp. 1580-81 and 11 September 1992 at p. 4594.

- (1) Pursuant to Section 23 (2b)(d) of the Act, being "persons actively engaged in, or affected by, or associated with land use in the District" Geoffrey Roy Brand of Mundijong is appointed a member of the District Committee, the appointment being for a term ceasing on the 8 October 1995.

JOHN DUFF, Deputy Commissioner for  
Soil and Land Conservation.

AG408

**SOIL AND LAND CONSERVATION ACT 1945****BINNU LAND CONSERVATION DISTRICT****(APPOINTMENT OF MEMBERS OF LAND CONSERVATION DISTRICT COMMITTEE)  
INSTRUMENT 1994**

MADE by the Deputy Commissioner for Soil and Land Conservation.

**Citation**

(1) This Instrument may be cited as the Binnu Land Conservation District (Appointment of Members District Committee) Instrument 1994.

**Interpretation**

(2) In this Instrument

“Constitution order” means the Soil and Land Conservation (Binnu Land Conservation District) Order 1990\*.

“Committee” means the District Committee established by Clause 4 of the Constitution Order.

[\*Published in the Gazette of 1 December 1990 at pp 2612-14 and amended in the Gazette of 23 July 1993 at pp 3979-3980.]

**Appointment of Members**

(3) (1) Under Clause 5 (1) (b) of the Constitution Order Charles Hugh Atkinson of Geraldton is appointed a member of the Committee on the Nomination of the Shire of Northampton.

(2) Under Clause 5 (1) (c) of the Constitution Order—

- (a) Bruce Cornell of Ajana
- (b) Charles Hulme of Ajana
- (c) Neville John Humphries of Balla

are appointed members of the Committee to represent the Western Australian Farmers Federation.

(3) Under Clause 5 (1) (d) of the Constitution Order

- (a) Peter Allen of Ogilive
- (b) Brett Charles Atkinson of Ajana
- (c) Lynette Sandra Diepeveen of Binnu
- (d) Jennifer Ann Harris of Binnu
- (e) Kay Elinore Burns of Balla
- (f) Anthony Paul Sudlow of Ogilvie
- (g) Shane Green of Balla
- (h) Graeme Kenneth Harris of Binnu
- (i) Roslyn Gail Cripps of Northampton
- (j) Glen Matthew Reynolds of Geraldton

are appointed members of the Committee being persons actively engaged in or affected by, or associated with land use in the Binnu Land Conservation District.

**Term of Office**

(4) The appointment which is made under Clause 5 (3) shall be for a term of three years commencing on the day that this Instrument is published in the Gazette.

JOHN DUFF, Deputy Commissioner for  
Soil and Land Conservation.



**CONSERVATION AND LAND MANAGEMENT**

CM401

**CONSERVATION AND LAND MANAGEMENT ACT 1984****SHARK BAY MARINE RESERVES**

## Notice of Draft Management Plan

The National Parks and Nature Conservation Authority invites the public to comment on the draft management plan for the Shark Bay Marine Reserves.

Submissions close on 16 February 1995.

The draft management plan contains information relevant to managing the Shark Bay Marine Park and Hamelin Pool Marine Nature Reserve and proposes management recommendations to be adopted in a final plan.

Shark Bay is of international significance, having been inscribed on the World Heritage List in 1991 in recognition of the area's outstanding universal natural values. Values of the marine reserves include a diverse range of marine habitats including stromatolites and extensive seagrass meadows, one of the largest dugong populations in the World, high economic value for commercial fisheries and extensive use for recreational fishing and other recreational activities.

Copies of the draft plan may be viewed at Shire of Shark Bay and Shire of Carnarvon offices or purchased for \$5.00 from the following CALM offices—

State Operations Headquarters	CALM District Office
50 Hayman Road	67 Knight Terrace
Como 6152	Denham 6537

Submissions should be directed to—

Executive Director  
Department of Conservation and Land Management  
PO Box 104  
Como 6152

**DAIRY INDUSTRY**

DI401

**DAIRY INDUSTRY ACT 1973****DIRECTIONS BY THE MINISTER TO THE DAIRY INDUSTRY AUTHORITY UNDER SECTION 27**

I, Monty G. House, Minister for Primary Industry, Fisheries, being the Minister for the time being administering the Dairy Industry Act 1973, pursuant to the powers conferred by section 27 of the Act, hereby direct the Dairy Industry Authority to determine applications for market milk quota to it under section 26 of the Act in respect of the quota year commencing on 1 January 1995 on the following bases or principles—

- (1) Subject to this paragraph, a dairyman holding a market milk quota at the end of the 1994 Quota Year shall, upon application duly made, be granted initially, a market milk quota for the 1995 Quota Year of an amount that is not less on a daily basis than the amount held by him at the end of the 1994 Quota Year.

Provided that the dairy premises to which the application relates and upon which milk is to be produced are the same as the dairy premises referred to in the quota certificate held by the applicant, or the registered premises authorised by the Authority under section 28 (2a) immediately before the end of the 1994 Quota Year; and

- (2) Notwithstanding that the requirements of sub-paragraph (1) of this paragraph may apply to a dairyman, unless such requirements are satisfied by a dairyman in his application, he shall not be granted a market milk quota.
- (3) Where a dairyman short supplies market milk quota issued to him at any time during the course of the 1995 Quota Year, the quota shall be reduced in accordance with the approved terms and conditions for short supply.

Dated this 29th day of November 1994.

MONTY G. HOUSE, Minister for Primary Industry, Fisheries.

## EDUCATION

### ED401

#### EDUCATION ACT 1928

Declaration of School Boundaries Pursuant to Paragraph (b) of Subsection (2) of Section 21  
The Hon. Minister for Education has declared that from January 1995 children attending Government primary schools listed hereunder and proceeding to a Government secondary school shall attend the secondary school as directed. The only exceptions shall be those stated in this notice or in cases where students have changed their place of residence, or when written approval for attendance elsewhere has been obtained from the undersigned.

GREG BLACK, Director-General of Education.

#### SECONDARY SCHOOLS, THEIR CONTRIBUTORY PRIMARY SCHOOLS AND SPECIAL ENROLMENT CONDITIONS

Secondary Schools and Contributory Primary Schools	Options, Exceptions, if any
Albany Senior High Albany Flinders Park Mount Manypeaks Spencer Park	
Applecross Senior High Applecross Ardross Booragoon Brentwood Mt Pleasant Winthrop	<p>Children from Booragoon Primary School have the option of attending either Applecross Senior High School or Melville Senior High School.</p> <p>Children from Brentwood Primary School have the option of attending either Applecross Senior High School or Rossmoyne Senior High School.</p> <p>Children of secondary school age living in the area bounded by Leach Highway, Winthrop Drive, Somerville Boulevard and Murdoch Drive shall have the option of attending either Applecross or Melville Senior High School.</p> <p>Children of secondary school age living in the locality of Murdoch and north of South Street shall have the option of attending either Applecross or Melville Senior High School.</p>
Armadale Senior High Armadale Byford Forrestdale Gwynne Park Jarrahdale Kingsley Marri Grove Mundijong Oakford Serpentine	<p>The following constitutes a boundary between Armadale and Kelmscott Senior High Schools:</p> <p style="padding-left: 2em;">From the railway line, east along Galliers Avenue to Albany Highway, north along Albany Highway to the locality boundary between Armadale and Kelmscott, east and south east along the locality boundary to the portion of Salter Road with an easterly orientation, east along Salter Road and its easterly extension for one kilometre beyond the intersection of Salter Road and Paterson Road. The boundary parts of Galliers Avenue and Salter Road are excluded from the catchment area for Armadale Senior High School.</p> <p>The following constitutes an optional area between Armadale and Cecil Andrews Senior High Schools:</p> <p style="padding-left: 2em;">From the intersection of Lake Road and Ranford Road, north east along Lake Road to Bay Court, north west along Bay Court and its extension to the Southern River, north along the Southern River to the north westerly extension of Champion Drive (which corresponds with the locality boundary), north west along the extension of Champion Drive to the local government authority boundary between the Cities of Armadale and Gosnells, south west along the local government boundary to Ranford Road, and south west along Ranford Road to Lake Road. The boundary parts of Lake Road (west side) and Ranford Road (both sides) are included within the optional area, while Bay Court (both sides) is excluded from the optional area.</p>

Secondary Schools and Contributory Primary Schools	Options, Exceptions, if any
Australind Senior High Australind Brunswick Junction Clifton Park Eaton Parkfield Roelands	<p>The following constitutes a boundary for Australind Senior High School:</p> <p>From the intersection of the westerly extension of Pead Road with the coastline, east along the aforesaid extension of Pead Road, Pead Road and the easterly extension of Pead Road to the electricity transmission line, south along the electricity transmission line to a point due west from the confluence of the Mornington River and Wellesley River, east to the aforesaid confluence, south along the Wellesley River into the Brunswick River, south west along the Brunswick River to the Australind Bypass, south and south west along the Australind Bypass to the railway crossing, west and north west along the railway line to the railway bridge crossing the Preston River.</p>
	<p>The following constitutes the boundary for an optional area between Australind Senior High School and Harvey Agricultural Senior High School:</p> <p>From the Wellington Dam north west and west along the Collie River to the Australind Bypass, north along the Australind Bypass to the Brunswick River, east and north east along the Brunswick River to the confluence with the Wellesley River, north along the Wellesley River to the confluence with the Mornington River, east along the Mornington River to the intersection with Campbell Road, east to the intersection of Sandalwood Road with the South Western Highway and east along Sandalwood Road for a distance of three kilometres. The boundary parts of Sandalwood Road (both sides) are excluded from this optional area.</p>
Balcatta Senior High Balcatta Birralee Lake Gwelup Osborne Takari West Balcatta	<p>Children from Birralee Primary School have the option of attending either Balcatta Senior High School or Scarborough Senior High School.</p> <p>Children from Lake Gwelup Primary School have the option of attending either Balcatta Senior High School or Scarborough Senior High School.</p> <p>Children from Osborne Primary School living in Main Street (both sides) and west thereof shall attend Balcatta Senior High School.</p> <p>Children from Osborne Primary School living in the area east of Main Street have the option of attending either Balcatta Senior High School or Mirrabooka Senior High School.</p>
Balga Senior High Balga Boyare Dryandra North Balga Waddington Warriapendi	
Ballajura Community College Alinjarra Ballajura Ilawarra South Ballajura	<p>The following constitutes a boundary for Ballajura Community College:</p> <p>From the intersection of Alexander Drive and Marangaroo Drive, south along Alexander Drive to Marshall Road, east along Marshall Road to the proposed northern extension of the Tonkin Highway, north along the proposed extension of the Tonkin Highway to the boundary between the localities of Ballajura and Cullacabardee, north west, north and west along this locality boundary to the intersection with Marangaroo Drive, north west and west along the proposed Hepburn Avenue to Rangeview Road, south along Rangeview Road and its extension to Derbi Road, south along Derbi Road to Hillcrest Road, south west along Hillcrest Road to Gerosa Place, south along Gerosa Place to Marangaroo Drive and east along Marangaroo Drive to Alexander Drive. The boundary parts of Alexander Drive (east side), Marshall Road (north side), proposed Hepburn Avenue (south side), Rangeview Road (both sides), Hillcrest Road (both sides) and Marangaroo Drive (north side), and the boundary streets of Derbi Road (both sides) and Gerosa Place (both sides) are included within the area for Ballajura Community College.</p>

Secondary Schools and Contributory Primary Schools	Options, Exceptions, if any
<b>Belmont Senior High</b> Belmay Belmont Cloverdale Redcliffe Tranby Whiteside	<p>The following constitutes the boundary for Belmont Senior High School:</p> <p>From the junction of Belmont Avenue and Great Eastern Highway, south-east along Belmont Avenue and its extension through the Belmont shopping centre to Fulham Street, north-east along Fulham Street to Abernethy Road, south-east along Abernethy Road to Keane Street, north-east along Keane Street to Whiteside Street, south-east along Whiteside Street and its extension to the Tonkin Highway, south-east along the Tonkin Highway to Horrie Miller Drive, north along Horrie Miller Drive and its extension to the local government authority boundary (City of Belmont and Shire of Swan), north-west along the local government boundary to Great Eastern Highway, south-west along Great Eastern Highway to Ivy Street, north-west along Ivy Street to the Swan River, south and south-west along the Swan River to the north-westerly extension of Belmont Avenue to the Swan River, and south-east along this extension to the junction of Belmont Avenue and Great Eastern Highway. The boundary parts of Belmont Avenue (north side), Abernethy Road (both sides), Keane Street (both sides), Whiteside Street (both sides) and Ivy Street (both sides) are included within the area for Belmont Senior High School. The boundary parts of Belmont Avenue (south side) and Fulham Street (both sides) are excluded from the area for Belmont Senior High School.</p> <p>The following constitutes an optional area between Belmont and Kewdale Senior High Schools:</p> <p>From the junction of Belmont Avenue and Great Eastern Highway, south-east along Belmont Avenue to Wright Street, south-west along Wright Street to Acton Avenue, north-west along Acton Avenue and its extension to the Swan River, north-east along the Swan River to the extension of Belmont Avenue to the Swan River, and south-east along this extension to the junction of Belmont Avenue and Great Eastern Highway. The boundary part of Belmont Avenue (south side) is included within this optional area. The boundary parts of Wright Street (both sides) and Acton Avenue (both sides) are excluded from this optional area.</p>
<b>Belridge Senior High</b> Beldon Connolly Eddystone Edgewater Heathridge Joondalup	<p>Children living in the following area in the localities of Connolly and Currambine shall attend Belridge Senior High School:</p> <p>From the intersection of Hodges Drive and Country Club Boulevard, north along Country Club Boulevard and continuing north to the golf course underpass at Shenton Avenue, west from the underpass to Connolly Drive, north along Connolly Drive and its proposed extension to Burns Beach Road, east along Burns Beach Road to the intersection with the proposed extension of the Mitchell Freeway, south along the proposed extension of the Mitchell Freeway to Hodges Drive, and west along Hodges Drive to Country Club Boulevard. The boundary parts of Country Club Boulevard (east side), Shenton Avenue (north side), Connolly Drive (east side), Burns Beach Road (south side) and Hodges Drive (north side) are included within this area.</p> <p>Children living in the locality of Joondalup shall attend Belridge Senior High School.</p>
<b>Bunbury Senior High</b> Boyanup Bunbury Burekup Carey Park Cooina Dardanup Picton South Bunbury	<p>The following constitutes a boundary between Bunbury Senior High School and Newton Moore Senior High School:</p> <p>From the confluence of the Preston River with the Ferguson River, north west and west along the Preston River to the railway bridge, west and north west along the railway line to the intersection of the railway line and Forrest Avenue, west and north west along Forrest Avenue to Wisbey Street, south west along Wisbey Street to Yorla Road, north west along Yorla Road to Clarke Street East, west along Clarke Street East to Clarke Street, west along Clarke Street to Hoylake Avenue, and north west and west along Hoylake Avenue and its extension to the Indian Ocean.</p>

Secondary Schools and Contributory Primary Schools	Options, Exceptions, if any
	<p>Children from Carey Park Primary School living in the area north of (but not including) the above boundary have the option of attending either Bunbury Senior High School or Newton Moore Senior High School. Children from Carey Park Primary School living in Hoylake Avenue, Clarke Street and Clarke Street East (both sides in all cases) and the boundary parts of Yorla Road, Wisbey Street and Forrest Avenue (both sides in all cases), and south of the boundary shall attend Newton Moore Senior High School.</p> <p>Children from South Bunbury Primary School living in the area north of (but not including) the above boundary shall attend Bunbury Senior High School.</p> <p>Children from South Bunbury Primary School living in Hoylake Avenue, Clarke Street, and Clarke Street East (both sides in all cases) and the boundary parts of Yorla Road, Wisbey Street and Forrest Avenue (both sides in all cases), and south of the boundary shall attend Newton Moore Senior High School.</p> <p>The following constitutes a boundary between Bunbury Senior High School and Harvey Agricultural Senior High School:</p> <p style="padding-left: 40px;">From the bridge carrying the Australind Bypass over the Collie River, east and south east along the Collie River to Wellington Dam.</p> <p>The following constitutes a boundary between Australind and Bunbury Senior High Schools:</p> <p style="padding-left: 40px;">From the bridge carrying the Australind Bypass over the Collie River, south and south west along the Australind Bypass to the railway crossing, west and north west along the railway line to the railway bridge crossing the Preston River.</p>
Cannington Senior High Beckenham Cannington Gibbs Street Queens Park Wilson	Children from Wilson Primary School living in Leach Highway (south-east side) and south-east thereof shall attend Cannington Senior High School. Children from Wilson Primary School living in Leach Highway (north-west side) and north-west thereof shall attend Como Senior High School.
Carine Senior High Carine Davallia Marmion North Beach Poynter	
Cecil Andrews Senior High Challis Neerigen Brook Willandra	<p>The following constitutes an optional area between Cecil Andrews and Kelmscott Senior High Schools:</p> <p style="padding-left: 40px;">From the intersection of Lake Road and Champion Drive, south west along Lake Road to Bay Court, north west along Bay Court and its extension to the Southern River, north along the Southern River to the north westerly extension of Champion Drive, and south east along the extension of Champion Drive to Lake Road. The boundary parts of Lake Road (west side) and Bay Court (both sides) are included within the optional area.</p> <p>The following constitutes an optional area between Armadale and Cecil Andrews Senior High Schools:</p> <p style="padding-left: 40px;">From the intersection of Lake Road and Ranford Road, north east along Lake Road to Bay Court, north west along Bay Court and its extension to the Southern River, north along the Southern River to the north westerly extension of Champion Drive (which corresponds with the locality boundary), north west along the extension of Champion Drive to the local government authority boundary between the Cities of Armadale and Gosnells, south west along the local government authority boundary to Ranford Road, and south west along Ranford Road to Lake Road. The boundary parts of Lake Road (west side) and Ranford Road (both sides) are included within the optional area, while Bay Court (both sides) is excluded from the optional area.</p>

Secondary Schools and Contributory Primary Schools	Options, Exceptions, if any
Churchlands Senior High Churchlands Doubleview Kapinara Scarborough Wembley Downs Woodlands	<p>Children from Churchlands Primary School have the option of attending either Churchlands Senior High School or City Beach Senior High School.</p> <p>Children from Kapinara Primary School living in the area to the east of Weaponess Road shall attend Churchlands Senior High School. Children from Kapinara Primary School living in Weaponess Road (both sides) and west thereof shall attend City Beach Senior High School.</p> <p>Children from Wembley Downs Primary School living in the area north of Hale Road or in the area east of Weaponess Road south of Hale Road shall attend Churchlands Senior High School. Children from Wembley Downs Primary School living in Hale Road (both sides) west of Weaponess Road and south thereof and who live in Weaponess Road (both sides) south of Hale Road and west thereof have the option of attending either Churchlands Senior High School or City Beach Senior High School.</p>
City Beach Senior High Churchlands City Beach Floreat Park Kapinara Lake Monger Wembley Wembley Downs	<p>Children from Churchlands Primary School have the option of attending either City Beach Senior High School or Churchlands Senior High School.</p> <p>Children from Kapinara Primary School living in Weaponess Road (both sides) and west thereof shall attend City Beach Senior High School. Children from Kapinara Primary School living in the area to the east of Weaponess Road shall attend Churchlands Senior High School.</p> <p>Children from Wembley Downs Primary School living in Hale Road (both sides) west of Weaponess Road and south thereof and who live in Weaponess Road (both sides) south of Hale Road and west thereof have the option of attending either City Beach Senior High School or Churchlands Senior High School. Children from Wembley Downs Primary School living in the area north of Hale Road or in the area east of Weaponess Road south of Hale Road shall attend Churchlands Senior High School.</p>
Como Senior High Collier Como Koonawarra Manning Wilson	<p>Children from Wilson Primary School living in Leach Highway (north-west side) and north-west thereof shall attend Como Senior High School. Children from Wilson Primary School living in Leach Highway (south-east side) and south-east thereof shall attend Cannington Senior High School.</p>
Coodanup Senior High Dudley Park Greenfields	<p>The following constitutes the boundary for the core area of Coodanup Senior High School:</p> <p>From Channel Island in the Peel Inlet, north along the Mandurah Estuary to the 'old' Mandurah Bridge, east along Pinjarra Road to the intersection with Fremantle Road, north along Fremantle Road to Murdoch Drive, east along Murdoch Drive to Bortolo Drive, north east along Bortolo Drive to the intersection with Exchequer Avenue, east along Exchequer Avenue to Lakes Road, north and east along Lakes Road to the Serpentine River, south along the Serpentine River to Goegrup Lake, south across Goegrup lake to the Serpentine River and south from Goegrup Lake along the Serpentine River to the Peel Inlet. The boundary parts of Pinjarra Road (south side), Fremantle Road (east side), Bortolo Drive (east side) and Exchequer Avenue (south side), Lakes Road (east and south sides), Goegrup Lake (west side) and the Serpentine River (west side) are included within the core area for Coodanup Senior High School.</p> <p>The following primary schools contribute in full or in part to Coodanup Senior High School: Dudley Park, Greenfields. Children living within the area for the core area for Coodanup Senior High School, as designated above, shall attend Coodanup Senior High School.</p>

Secondary Schools and Contributory Primary Schools	Options, Exceptions, if any
Craigie Senior High Camberwarra Craigie Lymburner Mullaloo Beach Mullaloo Heights Springfield	<p>The following shall constitute an optional area between Coodanup Senior High School and Mandurah Senior High School:</p> <p>From the intersection of Fremantle Road and Murdoch Drive, east along Murdoch Drive to Bortolo Drive, north along Bortolo Drive to Exchequer Avenue, east along Exchequer Avenue to Lakes Road, north along Lakes Road to Gordon Road, west along Gordon Road to Fremantle Road and south along Fremantle Road to Murdoch Drive. The boundary parts of Murdoch Drive (north side), Bortolo Drive (west side), Exchequer Avenue (north side), Lakes Road (west side), Gordon Road (south side) and Fremantle Road (east side) are included within this optional area.</p> <p>Children from Lymburner Primary School living in the following area shall attend Craigie Senior High School:</p> <p>From the intersection of Whitfords Avenue and Marmion Avenue, south along Marmion Avenue to Cook Avenue, west along Cook Avenue to Wild Road, south along Wild Road to David Crescent, west along David Crescent to Mawson Crescent, south along Mawson Crescent to Flinders Avenue, west along Flinders Avenue to Waterford Drive, south along Waterford Drive to Campbell Drive, west through the recreation camp to Whitfords Avenue, and north and east along Whitfords Avenue to Marmion Avenue. The boundary parts of Marmion Avenue (west side), Cook Avenue (both sides), and Whitfords Avenue (east and south sides) are included within this area. The boundary parts of Wild Road (both sides), David Crescent (both sides), Mawson Crescent (both sides), Flinders Avenue (both sides) and Waterford Drive (both sides) are excluded from this area.</p>
Duncraig Senior High Duncraig Glengarry Sorrento	<p>The following constitutes a boundary for an optional area between Craigie Senior High School and Ocean Reef Senior High School:</p> <p>From the Indian Ocean south of the east-west alignment of Merrifield Place, due east to Northshore Drive, north along Northshore Drive to Mullaloo Drive, in a general easterly direction along Mullaloo Drive to Kallaroo Place, east along Kallaroo Place to Marmion Avenue, north along Marmion Avenue to Ocean Reef Road, west along Ocean Reef Road to the junction with Oceanside Promenade, and due west to the Indian Ocean. The boundary part of Merrifield Place (both sides), Northshore Drive (west side), Mullaloo Drive (north side), Marmion Avenue (west side), Ocean Reef Road (south side) and the boundary street of Kallaroo Place (north side), are included within the optional area.</p> <p>Children from Darlington Primary School have the option of attending either Eastern Hills Senior High School or Swan View Senior High School.</p> <p>Children from Glen Forrest Primary School have the option of attending either Eastern Hills Senior High School or Swan View Senior High School.</p>
Eastern Hills Senior High High Chidlow Darlington Gidgegannup Glen Forrest Mount Helena Mundaring Parkerville Sawyers Valley Wooroloo	<p>Children from Wattle Grove Primary School have the option of attending either Forrestfield Senior High School or Lesmurdie Senior High School.</p> <p>The following constitutes an optional area between Forrestfield and Kalamunda Senior High Schools:</p> <p>From the intersection of the Great Eastern Highway Bypass and the railway line, east along the Great Eastern Highway Bypass to the Roe Highway, north along the Roe Highway to Bushmead Road, east along Bushmead Road to the boundary between the Shires of Mundaring and Swan, south east along the shire</p>
Forrestfield Senior High Dawson Park Edney Forrestfield High Wycombe Maida Vale Wattle Grove Woodlupine	

Secondary Schools  
and Contributory  
Primary Schools

Options, Exceptions, if any

boundary to Ridge Hill Road, south and south west along Ridge Hill Road to Watsonia Road, south, south east and south west along Watsonia Road to Kalamunda Road, south east along Kalamunda Road to Nangana Way, south along the north-south alignment of Nangana Way, south along the north-south alignment of Nangana Way to the walk trail, west along the walk trail to West Terrace, north west and north along West Terrace to Simeon Close, west along Simeon Close and its extension to Maud Road, and continuing west along Maud Road to Hawtin Road, north along Hawtin Road to Kent Road, west along Kent Road to Brewer Road, south along Brewer Road to Bruce Road, west along Bruce Road to Sultana Road East, north west along Sultana Road East to Sultana Road West, continuing north west along Sultana Road West to Milner Road, south west along Milner Road to the boundary between the localities of Forrestfield and High Wycombe, west along this locality boundary to the local government boundary between the City of Belmont and the Shire of Kalamunda, north, north west and north east along the Shire of Kalamunda boundary to the railway line and north along the railway line to the Great Eastern Highway Bypass. The boundary parts of the Great Eastern Highway Bypass (south side), Roe Highway (east side), Bushmead Road (south side), Ridge Hill Road (both sides), Watsonia Road (both sides), Kalamunda Road (south side), Nangana Way (both sides), West Terrace (both sides), Simeon Close (both sides), Maud Road (both sides), Kent Road (both sides), Brewer Road (both sides), Bruce Road (both sides), East Sultana Road (both sides), West Sultana Road (both sides) and Milner Road (both sides) are included in the optional area. The boundary parts of the Great Eastern Highway Bypass (north side), Roe Highway (west side), Bushmead Road (north side) and Kalamunda Road (north side) are excluded from this optional area.

Geraldton Senior High

There is no system of contributory primary schools operating with Geraldton Senior High School and John Willcock Senior High School. The following constitutes a boundary between Geraldton Senior High School and John Willcock Senior High School:

From the junction of Willcock Drive and Olive Street, north-east and east along Olive Street to Brand Highway, north along Brand Highway to the junction with Durlacher Street, north along Durlacher Street to North West Coastal Highway, east, north-east and north along North West Coastal Highway to the Chapman River, and in a general south-easterly direction along the Chapman River to Ridley Road.

Children living in Olive Street (both sides) and north thereof, in the boundary parts of Brand Highway (west side) and Durlacher Street (west side) and west thereof and in the boundary part of North West Coastal Highway (north and west side only) and west thereof shall attend Geraldton Senior High School.

Children living south of Olive Street, in the boundary parts of Brand Highway (east side) and Durlacher Street (east side) and east thereof in each case, and in the boundary part of North West Coastal Highway (south, south-east and east sides only) and south and east thereof shall attend John Willcock Senior High School.

Secondary students travelling on the Northampton school bus and other school buses which transport students to Rangeway Primary School shall attend John Willcock Senior High School.

Secondary students travelling on all other school buses shall attend Geraldton Senior High School.

Girrawheen Senior High

Blackmore  
Girrawheen  
Hainsworth  
Koondoola  
Marangaroo  
Montrose



Secondary Schools and Contributory Primary Schools	Options, Exceptions, if any
Gosnells Senior High Ashburton Drive Gosnells Huntingdale Seaforth Wirrabirra	
Governor Stirling Senior High Bassendean Guildford Herne Hill Middle Swan Midland Midvale Upper Swan West Midland	<p>The following constitutes a boundary for Governor Stirling Senior High School:</p> <p>From the bridge carrying Toodyay Road over Jane Brook, south-west along Toodyay Road to the Roe Highway, south along the Roe Highway to Great Eastern Highway, west along Great Eastern Highway to Lloyd Street, south along Lloyd Street to Clayton Street, south along Clayton Street to Military Road, south along Military Road to Bushmead Road, east along Bushmead Road to the Roe Highway, south along the Roe Highway to the Great Eastern Highway Bypass, west along the Great Eastern Highway Bypass to Great Eastern Highway, south-west along Great Eastern Highway to Ivy Street, north-west along Ivy Street to the Swan River, south and west along the Swan River to the extension of Iveson Place, north along Iveson Place to Reid Street, west along Reid Street to Elder Parade, north along Elder Parade to Chapman Street, west and north-west along Chapman Street to the railway line, north-east along the railway line to the Swan River, and generally north along the Swan River to the confluence with Ellen Brook.</p> <p>The boundary parts of Toodyay Road (north side), Roe Highway (west side), Great Eastern Highway (north side), Lloyd Street (both sides), Bushmead Road (south side), Roe Highway (west side), Great Eastern Highway Bypass (north side), Elder Parade (east side) and Chapman Street (north side) are included within the area for Governor Stirling Senior High School.</p> <p>The boundary parts of Toodyay Road (south side), Roe Highway (east side), Great Eastern Highway (south side), Military Road (both sides), Bushmead Road (north side), Roe Highway (east side), Great Eastern Highway Bypass (south side), Ivy Street (both sides), Iveson Place (both sides), Reid Street (both sides), Elder Parade (west side) and Chapman Street (south side) are excluded from the area for Governor Stirling Senior High School.</p> <p>Children from Middle Swan Primary School living in the area west of the Roe Freeway shall attend Governor Stirling Senior High School.</p> <p>The following constitutes the boundary for an optional area between Governor Stirling Senior High School and Swan View Senior High School:</p> <p>From the intersection of Great Eastern Highway and Roe Highway, west along Great Eastern Highway to Bushby Street, north along Bushby Street and its extension northwards along the locality boundary to Eddie Barron Drive, east along the locality boundary between Middle Swan and Midvale to the Roe Highway, south along the Roe Highway to Great Eastern Highway. The boundary parts of Great Eastern Highway (both sides), Bushby Street (both sides) and Roe Highway (west side) are included within this optional area.</p>
Greenwood Senior High Dalmain Goollelal Greenwood West Greenwood	

Secondary Schools and Contributory Primary Schools	Options, Exceptions, if any
<p>Hamilton Senior High Coogee Coolbellup East Hamilton Hill Kardinya Koorilla Newton North Lake Phoenix Samson South Coogee Southwell Spearwood Spearwood Alternative Wattleup Winterfold</p>	<p>The following constitutes a boundary for Hamilton Senior High School:</p> <p>From the intersection of the coastline and the westward extension of Island Street, east along Island Street to Hampton Road, south along Hampton Road to Rockingham Road, south east along Rockingham Road to Carrington Street, north along Carrington Street to Winterfold Road, east along Winterfold Road and continuing along Torquil Road to North Lake Road, south along North Lake Road to the proposed Roe Highway, north east along the proposed Roe Highway to Progress Drive, south along Progress Drive to the eastward extension of Phoenix Road, west along the extension of Phoenix Road and Phoenix Road to Sudlow Road, south along Sudlow Road to Spearwood Avenue, north west along Spearwood Avenue to Wellard Street, south along Wellard Street to Barrington Street, west along Barrington Street to the railway line, and south along the railway line to the eastward extension of Fanstone Avenue. The boundary parts of Hampton Road (west side), Rockingham Road (south side), Carrington Street (east side), Winterfold Road (south side), Torquil Road (south side), North Lake Road (west side) and Progress Drive (both sides), are included within the area for Hamilton Senior High School. The boundary parts of Island Street and its extension are excluded from the area for Hamilton Senior High School.</p>
	<p>Children from Winterfold Primary School living in Healy Road (both sides) and north thereof shall attend South Fremantle Senior High School. Children from Winterfold Primary School living in the area south of Healy Road have the option of attending either South Fremantle Senior High School or Hamilton Senior High School.</p>
	<p>The following constitutes an optional area between Hamilton and South Fremantle Senior High Schools:</p> <p>From the intersection of Stock Road and Winterfold Road, east along Winterfold Road and continuing into Torquil Road to North Lake Road, north along North Lake Road to South Street, west along South Street to Stock Road and south along Stock Road to Winterfold Road. The boundary parts of Winterfold Road (north side), Torquil Road (north side), North Lake Road (west side), South Street (south side) and Stock Road (east side) are included within this optional area.</p>
	<p>The following constitutes an optional area between Hamilton and Melville Senior High Schools:</p> <p>From the intersection of Farrington Road and North Lake Road, east along Farrington Road to Progress Drive, south along Progress Drive to the proposed Roe Highway, west along the proposed Roe Highway to North Lake Road, and north along North Lake Road to Farrington Road. The boundary parts of Farrington Road (south side), Progress Drive (both sides) and North Lake Road (east side) are included within this optional area.</p>
<p>Hampton Senior High Anzac Terrace Eden Hill Embleton Hampton Park Morley Noranda Weld Square</p>	<p>Children from Eden Hill Primary School living in Walter Road (south side) and south thereof and in May Road and Iolanthe Street north of Walter Road (west side in each case) and west thereof shall attend Hampton Senior High School. Children from Eden Hill Primary School living in Walter Road (north side), east of Iolanthe Street, and north thereof and in May Road and Iolanthe Street north of Walter Road (east side in each case) and east thereof shall attend Lockridge Senior High School.</p> <p>Children from Embleton Primary School living in Collier Road (both sides) and east and north thereof shall attend Hampton Senior High School. Children from Embleton Primary School living in the area west and south of Collier Road shall attend John Forrest Senior High School.</p>

Secondary Schools  
and Contributory  
Primary Schools

Options, Exceptions, if any

Children from Morley Primary School living in Old Collier Road (both sides) and that part of Collier Road (both sides) with a south easterly orientation, and east thereof south of Walter Road, shall attend Hampton Senior High School. Children from Morley Primary School living in the area west of Old Collier Road and that part of Collier Road with a south easterly orientation, south of Walter Road, shall attend John Forrest Senior High School. Children from Morley Primary School living in Walter Road (both sides) and north and west thereof shall attend Morley Senior High School.

Children from Noranda Primary School living in Crimea Street (east side) and east thereof shall attend Hampton Senior High School. Children from Noranda Primary School living in Crimea Street (west side) and west thereof shall attend Morley Senior High School.

The following shall constitute an optional area between Hampton Senior High School and Lockridge Senior High School:

From the junction of Benara Road and Beechboro Road, east along Benara Road to Milligan Avenue, south along Milligan Avenue to Bottlebrush Drive, south along Bottlebrush Drive to Telstar Drive, west along Telstar Drive to Beechboro Road, and north along Beechboro Road to Benara Road. The boundary parts of Benara Road (south side), Milligan Avenue (both sides), Bottlebrush Drive (west side), Telstar Drive (north side) and Beechboro Road (east side) are included within this optional area.

Harvey Agricultural  
Senior High  
Benger  
Brunswick Junction  
Harvey  
Roelands  
Yarloop

The following constitutes the southern boundary for Harvey Agricultural Senior High School:

From the intersection of the westerly extension of Pead Road with the coastline, east along the aforesaid extension of Pead Road, Pead Road and the easterly extension of Pead Road to the electricity transmission line, south along the electricity transmission line to a point due west from the confluence of the Mornington River and Wellesley River, east to the aforesaid confluence, east along the Mornington River to the intersection with Campbell Road, east to the intersection of Sandalwood Road with the South Western Highway and east along Sandalwood Road for a distance of three kilometres. The boundary parts of Sandalwood Road (both sides) are included within the catchment area of Harvey Agricultural Senior High School.

The following constitutes the boundary for an optional area between Australind Senior High School and Harvey Agricultural Senior High School:

From the Wellington Dam north west and west along the Collie River to the Australind Bypass, north along the Australind Bypass to the Brunswick River, east and north east along the Brunswick River to the confluence with the Wellesley River, north along the Wellesley River to the confluence with the Mornington River, east along the Mornington River to the intersection with Campbell Road, east to the intersection of Sandalwood Road with the South Western Highway and east along Sandalwood Road for a distance of three kilometres. The boundary parts of Sandalwood Road (both sides) are excluded from this optional area.

Hollywood Senior High  
Claremont  
Dalkeith  
East Claremont  
Hollywood  
Jolimont  
Nedlands  
Rosalie

John Curtin Senior High  
Bicton  
East Fremantle  
North Fremantle  
Palmyra  
Richmond

Children from Palmyra Primary School living in the area east of Stock Road have the option of attending either John Curtin Senior High School or Melville Senior High School. Children from Palmyra Primary School living in Stock Road (both sides) and west thereof shall attend John Curtin Senior High School.

Secondary Schools and Contributory Primary Schools	Options, Exceptions, if any
<b>John Forrest Senior High</b> Ashfield Bayswater Dianella East Maylands Embleton Hillcrest Inglewood Morley West Morley	<p>The following constitutes the boundary for John Forrest Senior High School:</p> <p>From the intersection of Morley Drive and Alexander Drive, east along Morley Drive to Light Street, south-east along Light Street to Walter Road West, north-east and east along Walter Road West to Old Collier Road, south east along Old Collier Road and continuing south east into Collier Road, south east along Collier Road to the railway line, south-west along the railway line to Chapman Street, south-east along Chapman Street to Elder Parade, south along Elder Parade to Reid Street, east along Reid Street to Iveson Place, south along Iveson Place and its extension to the Swan River, south-west and west along the Swan River foreshore to the extension of Fogerthorpe Crescent, north along Fogerthorpe Crescent to Peninsula Road, west along Peninsula Road to Joseph Street, north along Joseph Street to Mephan Street, north-east along Mephan Street to Caledonian Avenue, north-west along Caledonian Avenue to the railway line, north-east along the railway line to Kennedy Street, north-west along Kennedy Street, Eleventh Avenue, Dundas Road and Homer Street to Alexander Drive, and north along Alexander Drive to Morley Drive. The boundary parts of Morley Drive (south side), Chapman Street (south side), Elder Parade (west side), Reid Street (both sides), Iveson Place (both sides), Fogerthorpe Crescent (both sides), Peninsula Road (both sides), Joseph Street (east side), Mephan Street (east side), Caledonian Avenue (north-east side), Homer Street (north-east side) and Alexander Drive (east side) are included within the area for John Forrest Senior High School.</p> <p>The boundary parts of Light Street (both sides), Walter Road West (both sides), Collier Road (both sides), Chapman Street (north side), Elder Parade (east side), Joseph Street (west side), Mephan Street (west side), Caledonian Avenue (south-west side), Homer Street (south-west side) and Alexander Drive (west side) are excluded from the area for John Forrest Senior High School.</p> <p>The following primary schools also contribute to other senior high schools:</p> <p>Dianella, Embleton, Inglewood, Morley and West Morley.</p>
<b>John Willcock Senior High</b>	<p>There is no system of contributory primary schools operating with John Willcock Senior High School and Geraldton Senior High School.</p> <p>The following constitutes a boundary between John Willcock Senior High School and Geraldton Senior High School:</p> <p>From the junction of Willcock Drive and Olive Street, north-east and east along Olive Street to Brand Highway, north along Brand Highway to the junction with Durlacher Street, north along Durlacher Street to North West Coastal Highway, east, north-east and north along North West Coastal Highway to the Chapman River, and in a general south-easterly direction along the Chapman River to Ridley Road.</p> <p>Children living south of Olive Street, in the boundary parts of Brand Highway and Durlacher Street (east side only) and east thereof in each case, and in the boundary part of North West Coastal Highway (south, south-east and east sides only) and south and east thereof shall attend John Willcock Senior High School.</p> <p>Children living in Olive Street (both sides) and north thereof, in the boundary parts of Brand Highway and Durlacher Street (west side only) and west thereof and in the boundary part of North West Coastal Highway (north and west side only) and west thereof shall attend Geraldton Senior High School.</p> <p>Secondary students travelling on the Northampton school bus and other school buses which transport students to Rangeway Primary School shall attend John Willcock Senior High School. Secondary students travelling on all other school buses shall attend Geraldton Senior High School.</p>

Secondary Schools and Contributory Primary Schools	Options, Exceptions, if any
<p>Kalamunda Senior High Edney Falls Road Gooseberry Hill High Wycombe Kalamunda Maida Vale Walliston</p>	<p>Children from Falls Road Primary School living in the area north of Falls Road and the portion of Lesmurdie Road north of Falls Road shall attend Kalamunda Senior High School. Children from Falls Road Primary School living in the area south of Falls Road and south of the portion of Lesmurdie Road north of Falls Road shall attend Lesmurdie Senior High School. Children living in Falls Road and the boundary part of Lesmurdie Road have the option of attending either Kalamunda Senior High School or Lesmurdie Senior High School.</p> <p>Children from Walliston Primary School living in the area north of Lesmurdie Road, Jackson Road, and a line connecting the junction of Jackson Road and Stanhope Road with the junction of Mundaring Weir Road and Aldersyde Road shall attend Kalamunda Senior High School. Children from Walliston Primary School living in the area south of Lesmurdie Road, Jackson Road, and a line connecting the junction of Jackson Road and Stanhope Road with the junction of Mundaring Weir Road and Aldersyde Road shall attend Lesmurdie Senior High School. Children living in the boundary part of Lesmurdie Road and in Jackson Road have the option of attending either Kalamunda Senior High School or Lesmurdie Senior High School.</p>
<p>The following constitutes an optional area between Forrestfield and Kalamunda Senior High Schools:</p>	<p>From the intersection of the Great Eastern Highway Bypass and the railway line, east along the Great Eastern Highway Bypass to the Roe Highway, north along the Roe Highway to Bushmead Road, east along Bushmead Road to the boundary between the Shires of Mundaring and Swan, south east along the shire boundary to Ridge Hill Road, south and south west along Ridge Hill Road to Watsonia Road, south, south east and south west along Watsonia Road to Kalamunda Road, south east along Kalamunda Road to Nangana Way, south along the north-south alignment of Nangana Way, south along the north-south alignment of Nangana Way to the walk trail, west along the walk trail to West Terrace, north west and north along West Terrace to Simeon Close, west along Simeon Close and its extension to Maud Road, and continuing west along Maud Road to Hawtin Road, north along Hawtin Road to Kent Road, west along Kent Road to Brewer Road, south along Brewer Road to Bruce Road, west along Bruce Road to Sultana Road East, north west along Sultana Road East to Sultana Road West, continuing north west along Sultana Road West to Milner Road, south west along Milner Road to the boundary between the localities of Forrestfield and High Wycombe, west along this locality boundary to the local government boundary between the City of Belmont and the Shire of Kalamunda, north, north west and north east along the Shire of Kalamunda boundary to the railway line and north along the railway line to the Great Eastern Highway Bypass. The boundary parts of the Great Eastern Highway Bypass (south side), Roe Highway (east side), Bushmead Road (south side), Ridge Hill Road (both sides), Watsonia Road (both sides), Kalamunda Road (south side), Nangana Way (both sides), West Terrace (both sides), Simeon Close (both sides), Maud Road (both sides), Kent Road (both sides), Brewer Road (both sides), Bruce Road (both sides), East Sultana Road (both sides), West Sultana Road (both sides) and Milner Road (both sides) are included in the optional area. The boundary parts of the Great Eastern Highway Bypass (north side), Roe Highway (west side), Bushmead Road (north side) and Kalamunda Road (north side) are excluded from this optional area.</p>

Secondary Schools and Contributory Primary Schools	Options, Exceptions, if any
Kelmscott Senior High Clifton Hills Grovelands Kelmscott Kingsley Westfield Park	<p>The boundary between Kelmscott Senior High School and Roleystone District High School is the north-south boundary between the localities of Kelmscott and Roleystone, with children living to the east of this boundary being directed to Roleystone District High School and those living to the west of this boundary being directed to Kelmscott Senior High School, except that children living in the area bounded on the north by Chevin Road, on the west by Canning Mills Road, on the south by a line drawn due east from Canning Mills Road at a point due west of the southern extremity of Coventry Road to the locality boundary between Kelmscott and Roleystone, and on the east by the afore-mentioned locality boundary, have the option of attending either Kelmscott Senior High School or Roleystone District High School, with the boundary parts of Chevin Road and Canning Mills Road (both sides in each case) being included in the optional area.</p> <p>The following constitutes an optional area between Cecil Andrews and Kelmscott Senior High Schools:</p> <p>From the intersection of Lake Road and Champion Drive, south west along Lake Road to Bay Court, north west along Bay Court and its extension to the Southern River, north along the Southern River to the north westerly extension of Champion Drive, and south east along the extension of Champion Drive to Lake Road. The boundary parts of Lake Road (west side) and Bay Court (both sides) are included within the optional area.</p> <p>The following constitutes a boundary between Armadale and Kelmscott Senior High Schools:</p> <p>From the railway line, east along Galliers Avenue to Albany Highway, north along Albany Highway to the locality boundary between Armadale and Kelmscott, east and south-east along the locality boundary to the portion of Salter Road with an easterly orientation, and east along Salter Road and its easterly extension for one kilometre beyond the intersection of Salter Road and Paterson Road. The boundary parts of Galliers Avenue (both sides) and Salter Road (both sides) are included within the catchment area of Kelmscott Senior High School.</p>
Kent Street Senior High Bentley East Victoria Park Kensington Millen South Perth Victoria Park	<p>The following constitutes a northern boundary for Kewdale Senior High School:</p> <p>From the junction of Acton Avenue and Great Eastern Highway, south-east along Acton Avenue to Wright Street, north-east along Wright Street to Belmont Avenue, south-east along the extension of Belmont Avenue through the Belmont shopping centre to Fulham Street, north-east along Fulham Street to Abernethy Road, south-east along Abernethy Road to Keane Street, north-east along Keane Street to Whiteside Street, and south-east along Whiteside Street and its extension to the Tonkin Highway. The boundary parts of Acton Avenue (both sides), Wright Street (both sides) and Fulham Street (both sides) are included within the area for Kewdale Senior High School. The boundary parts of Abernethy Road (both sides), Keane Street (both sides), and Whiteside Street (both sides) are excluded from the area for Kewdale Senior High School.</p>
Kewdale Senior High Carlisle Kewdale Lathlain Tranby Whiteside	

Secondary Schools  
and Contributory  
Primary Schools

Options, Exceptions, if any

The following constitutes an optional area between Belmont and Kewdale Senior High Schools:

From the junction of Belmont Avenue and Great Eastern Highway, south-east along Belmont Avenue to Wright Street, south-west along Wright Street to Acton Avenue, north-west along Acton Avenue and its extension to the Swan River, north-east along the Swan River to the extension of Belmont Avenue to the Swan River, and south-east along this extension to the junction of Belmont Avenue and Great Eastern Highway. The boundary part of Belmont Avenue (south side) is included within this optional area. The boundary parts of Wright Street (both sides) and Acton Avenue (both sides) are excluded from this optional area.

Kwinana Senior High  
Baldivis  
Calista  
Hope Valley  
Leda  
Medina  
North Parmelia  
Orelia

Lakeland Senior High  
Bibra Lake  
Jandakot  
South Lake  
Yangebup

The following constitutes a boundary for Lakeland Senior High School:

From the intersection of the railway line and the eastward extension of Fanstone Avenue, north along the railway line to Barrington Street, east along Barrington Street to Wellard Street, north along Wellard Street to Spearwood Avenue, south east along Spearwood Avenue to Sudlow Road, north along Sudlow Road to Phoenix Road, east along Phoenix Road and the extension of Phoenix Road to Progress Drive, north along Progress Drive to the proposed Roe Highway, east along the proposed Roe Highway to the western extension of Leeming Road, east to and along Leeming Road to Johnston Road, south along Johnston Road to Acourt Road, south and east along Acourt Road to Warton Road, south west along Warton Road to Forrest Road, west along Forrest Road to a point due north of the western arm of Murdoch Way, due south from this point to Rowley Road. The boundary parts of Phoenix Road (south side), Roe Highway (south side) and Leeming Road (south side) are included within the area for Lakeland Senior High School. The boundary parts of Phoenix Road (north side), Progress Drive (both sides), Johnston Road (both sides), Acourt Road (both sides), Warton Road (both sides), Forrest Road (both sides) and Murdoch Way (both sides) are excluded from the area for Lakeland Senior High School.

Leeming Senior High  
Banksia Park  
Bateman  
Bull Creek  
Leeming  
Oberthur  
West Leeming

Children from Bateman Primary School living in the following area shall attend Leeming Senior High School:

From the junction of Marsengo Road and Murdoch Drive, east along Marsengo Road to the eastern part of Broadhurst Crescent, south along Broadhurst Crescent to Scandrett Way, east along Scandrett Way and its eastward extension to the Kwinana Freeway, south along the Kwinana Freeway to South Street, west along South Street to Murdoch Drive, and north along Murdoch Drive to Marsengo Road. The boundary parts of Murdoch Drive (east side), Marsengo Road (south side), Broadhurst Crescent (west side), Scandrett Way (south side), the Kwinana Freeway (west side) and South Street (north side) are included within this area.

The following constitutes an optional area between Leeming Senior High School and Rossmoyne Senior High School:

From the junction of Marsengo Road and Murdoch Drive, east along Marsengo Road to the eastern part of Broadhurst Crescent, south along Broadhurst Crescent to Scandrett Way, east along Scandrett Way and its eastward extension to the Kwinana Freeway, north along the Kwinana Freeway to Parry Avenue, north-west and west along Parry Avenue to Murdoch Drive, and south along Murdoch Drive to Marsengo Road.

Secondary Schools  
and Contributory  
Primary Schools

Options, Exceptions, if any

The boundary parts of Murdoch Drive (east side), Marsengo Road (north side), Broadhurst Crescent (east side), Scandrett Way (north side), Kwinana Freeway (west side) and Parry Avenue (south side) are included within this optional area.

Children from Bull Creek Primary School living in the following area shall attend Leeming Senior High School:

From the junction of South Street and the Kwinana Freeway, north along the Kwinana Freeway to a point opposite the western extension of Windich Road, in an easterly direction to and along Windich Road and its eastward extension to Benningfield Road, south along Benningfield Road to Henry Bull Drive, east and south-east along Henry Bull Drive to James Street, east along James Street to Hardy Street, south-east along Hardy Street to Darley Circle, south along Darley Circle to More Crescent, north-east along More Crescent to Back Close, east along Back Close and the walkway linking Back Close and Darley Circle, south along Darley Circle to Vagg Street, east along Vagg Street to Wheatley Drive, south along Wheatley Drive to South Street and west along South Street to the Kwinana Freeway. The boundary parts of Windich Road, Benningfield Road, Henry Bull Drive, James Street, Hardy Street, Darley Circle, More Crescent, Back Close and Vagg Street (both sides in all cases), South Street (north side) and the Kwinana Freeway (east side) are included in the above-mentioned area. The boundary parts of Wheatley Drive (both sides) are excluded from the above-mentioned area.

The following constitutes an optional area between Leeming Senior High School and Willetton Senior High School:

From the intersection of Parry Avenue and the Kwinana Freeway, south along the Kwinana Freeway to a point opposite the western extension of Windich Road, in an easterly direction to and along Windich Road and its eastward extension to Benningfield Road, south along Benningfield Road to Henry Bull Drive, east then southeast along Henry Bull Drive to James Street, east along James Street to Hardy Street, south east along Hardy Street to Darley Circle, south east along Darley Circle to More Crescent, north east along More Crescent to Back Close, east along Back Close and the walkway linking Back Close and Darley Circle, south along Darley Circle to Vagg Street, east along Vagg Street to Wheatley Drive, north along Wheatley Drive to Parry Avenue and west along Parry Avenue to the Kwinana Freeway. The boundary parts of Parry Avenue (south side), Wheatley Drive (both sides) and the Kwinana Freeway (east side) are included within this optional area. The boundary parts (both sides) of all other streets are excluded from this optional area.

The following constitutes an optional area between Leeming Senior High School and Willetton Senior High School:

From the junction of South Street and Wheatley Drive, north along Wheatley Drive to the southern arm of Oberthur Crescent, east between Oberthur Crescent and Weeks Way to the walkway linking Weeks Way and Anstie Way, east along this walkway to Anstie Way, north then east along the northern part of Anstie Way to Hetherington Drive, north-east along Hetherington Drive to Owgan Place, south-east along Owgan Place to Karel Avenue, south along Karel Avenue to South Street and west along South Street to Wheatley Drive. The boundary parts of Wheatley Drive, Anstie Way, Owgan Place (both sides in all cases), Karel Avenue (west side) and South Street (north side) are included within this optional area, whilst the boundary parts of Hetherington Drive (both sides) are excluded from this area.

Lesmurdie Senior High  
Falls Road  
Lesmurdie  
Pickering Brook  
Walliston  
Wattle Grove

Children from Falls Road Primary School living in the area south of Falls Road and south of the portion of Lesmurdie Road north of Falls Road shall attend Lesmurdie Senior High School. Children from Falls Road Primary School living in the area north of Falls Road and the portion of Lesmurdie Road north of Falls Road shall attend Kalamunda Senior High School. Children living in Falls Road and the boundary part of Lesmurdie Road have the option of attending either Lesmurdie Senior High School or Kalamunda Senior High School.



Secondary Schools  
and Contributory  
Primary Schools

Options, Exceptions, if any

	<p>Children from Walliston Primary School living in the area south of Lesmurdie Road, Jackson Road, and a line connecting the junction of Jackson Road and Stanhope Road with the junction of Mundaring Weir Road and Aldersyde Road shall attend Lesmurdie Senior High School. Children from Walliston Primary School living in the area north of Lesmurdie Road, Jackson Road, and a line connecting the junction of Jackson Road and Stanhope Road with the junction of Mundaring Weir Road and Aldersyde Road shall attend Kalamunda Senior High School. Children living in the boundary part of Lesmurdie Road and in Jackson Road have the option of attending either Lesmurdie Senior High School or Kalamunda Senior High School.</p> <p>Children from Wattle Grove Primary School have the option of attending either Lesmurdie Senior High School or Forrestfield Senior High School.</p>
<p>Lockridge Senior High Beechboro Caversham East Beechboro Eden Hill Lockridge West Beechboro</p>	<p>Children from Eden Hill Primary School living in Walter Road (north side) east of Iolanthe Street and north thereof and in May Road and Iolanthe Street north of Walter Road (east side in each case) and east thereof shall attend Lockridge Senior High School. Children from Eden Hill Primary School living in Walter Road (south side) and south thereof and in May Road and Iolanthe Street north of Walter Road (west side in each case) and west thereof shall attend Hampton Senior High School.</p> <p>The following shall constitute an optional area between Hampton Senior High School and Lockridge Senior High School:</p> <p>From the junction of Benara Road and Beechboro Road, east along Benara Road to Milligan Avenue, south along Milligan Avenue to Bottlebrush Drive, south along Bottlebrush Drive to Telstar Drive, west along Telstar Drive to Beechboro Road, and north along Beechboro Road to Benara Road. The boundary parts of Benara Road (south side), Milligan Avenue (both sides), Bottlebrush Drive (west side), Telstar Drive (north side) and Beechboro Road (east side) are included within this optional area.</p>
<p>Lynwood Senior High Brookman Ferndale Kinlock Langford Lynwood Parkwood</p>	
<p>Maddington Senior High Bramfield Park East Kenwick East Maddington Maddington Orange Grove</p>	<p>Children from East Kenwick Primary School living in Albany Highway (east side) and east thereof shall attend Maddington Senior High School. Children from East Kenwick Primary School living in Albany Highway (west side) and west thereof shall attend Thornlie Senior High School.</p>
<p>Mandurah Senior High Falcon Glencoe Greenfields Mandurah North Mandurah</p>	<p>The following constitutes a boundary for the core area of Mandurah Senior High School:</p> <p>From Channel Island in the Peel Inlet, north along the Mandurah Estuary to the 'old' Mandurah Bridge, east along Pinjarra Road to the intersection with Fremantle Road, north along Fremantle Road to Gordon Road, east along Gordon Road to Lakes Road, north and east along Lakes Road to the Serpentine River, north along the Serpentine River to the boundary between the Shires of Murray and Rockingham, west along the Murray-Rockingham and Mandurah-Rockingham Shire boundaries to Mandurah Road, north along Mandurah Road to the locality boundary between Golden Bay and Secret Harbour, west along the Golden Bay-Secret Harbour locality boundary to the coast. The boundary parts of Pinjarra Road (north side), Fremantle Road (west side), Gordon Road (north side), Lakes Road (north side), the Murray-Rockingham and Mandurah-Rockingham Shire boundaries (south side), Mandurah Road (west side) and the Golden Bay-Secret Harbour locality boundary (south side) are included within the core area for Mandurah Senior High School.</p>

Secondary Schools  
and Contributory  
Primary Schools

Options, Exceptions, if any

The following constitutes an optional area between Coodanup Senior High School and Mandurah Senior High School:

From the intersection of Fremantle Road and Murdoch Drive east along Murdoch Drive to Bortolo Drive, north along Bortolo Drive to Exchequer Avenue, east along Exchequer Avenue to Lakes Road, north along Lakes Road to Gordon Road, west along Gordon Road to Fremantle Road and south along Fremantle Road to Murdoch Drive. The boundary parts of Murdoch Drive (north side), Bortolo Drive (west side), Exchequer Avenue (north side), Lakes Road (west side), Gordon Road (south side) and Fremantle Road (east side) are included within this optional area.

The following primary schools contribute in full to Mandurah Senior High School:

Falcon, Glencoe, Mandurah, North Mandurah. Children living within the core area of Mandurah Senior High School, as designated above, are expected to attend Mandurah Senior High School. Children from outside the core or optional areas of Mandurah Senior High School are excluded from attendance at that school.

Children of secondary school age resident within the locality of Secret Harbour have the option of attending either Mandurah Senior High School or Warnbro Community High School.

Melville Senior High  
Attadale  
Booragoon  
Carawatha  
Kardinya  
Melville  
Palmyra  
Willagee  
Winthrop

The following constitutes a boundary for Melville Senior High School:

From the intersection of Canning Highway and Chesson Street, west along Canning Highway to North Lake Road, south along North Lake Road to Leach Highway, east along Leach Highway to Winthrop Drive, south along Winthrop Drive to Somerville Boulevard, east along Somerville Boulevard to Prescott Drive, south along Prescott Drive to South Street, west along South Street to Windelya Road, south along Windelya Road to Farrington Road, west along Farrington Road to North Lake Road, north along North Lake Road to South Street, west along South Street to Stock Road, north along Stock Road to the Swan River foreshore, and east and south east along the foreshore to a point intersected by the northern extension of Chesson Street.

The boundary parts of Canning Highway (north side), North Lake Road (west side between Canning and Leach Highways), Leach Highway (south side), Winthrop Drive (west side), Somerville Boulevard (south side), Prescott Drive (west side), South Street (north side), Windelya Road (both sides), Farrington Road (north side), North Lake Road (east side between Farrington Road and South Street), South Street (north side) and Stock Road (east side) are included within the area for Melville Senior High School.

Children from Booragoon Primary School have the option of attending either Applecross Senior High School or Melville Senior High School.

Children from Palmyra Primary School living in the area east of Stock Road have the option of attending either Melville Senior High School or John Curtin Senior High School. Children from Palmyra Primary School living in Stock Road (both sides) and west thereof shall attend John Curtin Senior High School.

Children of secondary school age living in the area bounded by Leach Highway, Winthrop Drive, Somerville Boulevard and Murdoch Drive have the option of attending either Applecross or Melville Senior High School.

Children of secondary school age living in the locality of Murdoch and north of South Street have the option of attending either Applecross or Melville Senior High School.

The following constitutes an optional area between Hamilton and Melville Senior High Schools:

From the intersection of Farrington Road and North Lake Road, east along Farrington Road to Progress Drive, south along Progress Drive to the proposed Roe Highway, west along the proposed Roe Highway to North Lake Road, and north along North Lake Road to Farrington Road. The boundary parts of Farrington Road (south side), Progress Drive (both sides) and North Lake Road (east side) are included within this optional area.

Secondary Schools and Contributory Primary Schools	Options, Exceptions, if any
<p>Mirraboooka Senior High Mirrabooka Mount Hawthorn Nollamara Osborne Sutherland Tuart Hill Westminster Yokine</p>	<p>Children from Mount Hawthorn Primary School living in Green Street (both sides) and north thereof have the option of attending either Mirrabooka Senior High School or Perth Modern Senior High School. Children from Mount Hawthorn Primary School living in the area south of Green Street shall attend Perth Modern Senior High School.</p> <p>Children from Osborne Primary School living in the area east of Main Street have the option of attending either Mirrabooka Senior High School or Balcatta Senior High School. Children from Osborne Primary School living in Main Street (both sides) and west thereof shall attend Balcatta Senior High School.</p> <p>Children from Tuart Hill Primary School living in Green Street (both sides) and north thereof shall attend Mirrabooka Senior High School.</p> <p>Children from Yokine Primary School living in Blythe Avenue and Woodrow Avenue (north side in each case) and north thereof shall attend Mirrabooka Senior High School. Children from Yokine Primary School living in Blythe Avenue and Woodrow Avenue (south side in each case) and south thereof shall attend Mount Lawley Senior High School.</p>
<p>Morley Senior High Camboon Dianella Heights Morley Noranda North Morley West Morley</p>	<p>The following constitutes a boundary for Morley Senior High School:</p> <p>From the intersection of Alexander Drive and Reid Highway, west along Reid Highway to Northwood Drive, south along Northwood Drive to Yirrigan Drive, south east along Yirrigan Drive to Dianella Drive, south along Dianella Drive to Morley Drive, east along Morley Drive to Light Street, south east along Light Street to Walter Road West, north east and east along Walter Road West to Charnwood Street, north along Charnwood Street and its extension to Morley Drive, east along Morley Drive to Crimea Street, north along Crimea Street and its extension to the Reid Highway, east along the Reid Highway to the Tonkin Highway, north along the proposed extension of the Tonkin Highway to Marshall Road, west along Marshall Road to Beach Road, north west along Beach Road to Alexander Drive and south along Alexander Drive to the Reid Highway. The boundary parts of Reid Highway (west section) (south side), Northwood Drive (east side), Yirrigan Drive (north side), Dianella Drive (east side), Morley Drive (north side), Light Street (both sides), Walter Road West (both sides), Charnwood Street (both sides), Morley Drive (both sides), Crimea Street (west side), Reid Highway (east section) (north side), Tonkin Highway (west side), Marshall Road (south side), Beach Road (south side) and Alexander Drive (east side) are included within the catchment area of Morley Senior High School.</p>
<p>Mount Lawley Senior High</p>	<p>The following constitutes the boundary for the Mount Lawley Senior High School:</p> <p>From the junction of Wanneroo Road and Wiluna Street, north-east along Wiluna Street to Flinders Street, north along Flinders Street to Blythe Avenue, east along Blythe Avenue and Woodrow Avenue to Cresswell Road, south-east along Cresswell Road, Homer Street, Dundas Road, Eleventh Avenue and Kennedy Street to the railway line, south-west along the railway line to Caledonian Avenue, south-east along Caledonian Avenue to Mephan Street, south-west along Mephan Street to Joseph Street, south along Joseph Street to Peninsula Road, east along Peninsula Road to Foggerthorpe Crescent, south along Foggerthorpe Crescent and its extension to the Swan River foreshore, west and south-west along the Swan River foreshore to Summers Street, west along Summers Street to the junction with Lord Street and Bulwer Street, north-west along Bulwer Street to Vincent Street, west along Vincent Street to Charles Street, north and north-west along Charles Street to the junction with Walcott Street and Wanneroo Road, and north-west along Wanneroo Road to Wiluna Street. The boundary parts of Wiluna Street (south-east side), Flinders Street (both sides), Woodrow Avenue (south side), Cresswell Road (south-west side) and Vincent Street (both sides), and the boundary streets of Blythe Avenue (south side), Homer Street (south-west side), Dundas Road</p>

Secondary Schools and Contributory Primary Schools	Options, Exceptions, if any
	<p>(both sides), Eleventh Avenue (both sides), Kennedy Street (both sides), Caledonian Avenue (south-west side), Mephan Street (west side) and Joseph Street (west side) are included within the area for Mount Lawley Senior High School, while the boundary parts of Peninsula Road, Fogerthorpe Crescent, Summers Street and Charles Street (both sides in each case), and the boundary street of Bulwer Street (both sides) are excluded from the area for Mount Lawley Senior High School.</p> <p>The following primary schools contribute in full or part to Mount Lawley Senior High School: Coolbinia, Dianella, Highgate, Inglewood, Kyilla, Mount Lawley, Maylands, North Perth and Yokine. Children from these schools living within the area for Mount Lawley Senior High School, as designated above, shall attend Mount Lawley Senior High School. Children from outside the area for Mount Lawley Senior High School are excluded from attendance at that school.</p>
<p>Newton Moore Senior High Adam Road Capel Carey Park South Bunbury Withers</p>	<p>The following constitutes a boundary between Bunbury Senior High School and Newton Moore Senior High School:</p> <p>From the confluence of the Preston River with the Ferguson River, north west and west along the Preston River to the railway bridge, west and north west along the railway line to the intersection of the railway line and Forrest Avenue, west and north west along Forrest Avenue to Wisbey Street, south west along Wisbey Street to Yorla Road, north west along Yorla Road to Clarke Street East, west along Clarke Street East to Clarke Street, west along Clarke Street to Hoylake Avenue and north west and west along Hoylake Avenue and its extension to the Indian Ocean.</p> <p>Children from Carey Park Primary School living in the area north of (but not including) the above boundary have the option of attending either Bunbury Senior High School or Newton Moore Senior High School. Children from Carey Park Primary School living in Hoylake Avenue, Clarke Street and Clarke Street East (both sides in all cases) and the boundary parts of Yorla Road, Wisbey Street and Forrest Avenue (both sides in all cases), and south of the boundary shall attend Newton Moore Senior High School.</p> <p>Children from South Bunbury Primary School living in the area north of (but not including) the above boundary shall attend Bunbury Senior High School. Children from South Bunbury Primary School living in Hoylake Avenue, Clarke Street and Clarke Street East (both sides in all cases) and the boundary parts of Yorla Road, Wisbey Street and Forrest Avenue (both sides in all cases), and south of the boundary shall attend Newton Moore Senior High School.</p>
<p>North Albany Senior High Mount Lockyer Yakamia</p>	
<p>Northam Senior High Avonvale Bakers Hill Goomalling Meckering Northam West Northam Wundowie</p>	

Secondary Schools and Contributory Primary Schools	Options, Exceptions, if any
Ocean Reef Senior High Beaumaris Clarkson Connolly Mullaloo Beach Mullaloo Heights Ocean Reef Poseidon Quinns Rocks	<p>Children living in the following area shall attend Ocean Reef Senior High School:</p> <p>From the intersection of Hodges Drive and Country Club Boulevard, north along Country Club Boulevard and continuing north to the golf course underpass at Shenton Avenue, west from the underpass to Connolly Drive, north along Connolly Drive and its proposed extension to Burns Beach Road, east along Burns Beach Road to the proposed extension of the Mitchell Freeway, north along the proposed Mitchell Freeway to the boundary between the localities of Alkimos and Eglinton, west along this locality boundary to the coastline, south along the coastline to Hodges Drive and east along Hodges Drive to Country Club Boulevard.</p> <p>The boundary parts of Country Club Boulevard (west side), Shenton Avenue (south side), Connolly Drive (west side) and Burns Beach Road (north side) are included within this area. The boundary parts of Country Club Boulevard (east side), Shenton Avenue (north side), Connolly Drive (east side) and Burns Beach Road (south side) are excluded from this area.</p> <p>The following constitutes a boundary for an optional area between Craigie Senior High School and Ocean Reef Senior High School:</p> <p>From the Indian Ocean south of the east-west alignment of Merrifield Place, due east to Northshore Drive, north along Northshore Drive to Mullaloo Drive, in a general easterly direction along Mullaloo Drive to Kallaroo Place, east along Kallaroo Place to Marmion Avenue, north along Marmion Avenue to Ocean Reef Road, west along Ocean Reef Road to the junction with Oceanside Promenade, and due west to the Indian Ocean. The boundary part of Merrifield Place (both sides), Northshore Drive (west side), Mullaloo Drive (north side), Marmion Avenue (west side), Ocean Reef Road (south side) and the boundary street of Kallaroo Place (north side), are included within the optional area.</p>
Padbury Senior High Bambara Lymburner Padbury South Padbury	<p>Children from Lymburner Primary School living in the following area shall attend Padbury Senior High School:</p> <p>From the intersection of Cook Avenue and Marmion Avenue, west along Cook Avenue to Wild Road, south along Wild Road to David Crescent, west along David Crescent to Mawson Crescent, south along Mawson Crescent to Flinders Avenue, west along Flinders Avenue to Waterford Drive, south along Waterford Drive to Campbell Drive, west through the recreation camp to Whitfords Avenue, south along Whitfords Avenue to Hepburn Avenue, east along Hepburn Avenue to Marmion Avenue, and north along Marmion Avenue to Cook Avenue. The boundary parts of Wild Road (both sides), David Crescent (both sides), Mawson Crescent (both sides), Flinders Avenue (both sides), Waterford Drive (both sides), Whitfords Avenue (east side), Hepburn Avenue (north side), and Marmion Avenue (west side) are included within this area. The boundary part of Cook Avenue is excluded from this area.</p>
Perth Modern Senior High Highgate Kyilla Mount Hawthorn North Perth Subiaco Tuart Hill West Leederville	<p>Children from Highgate Primary School living in Bulwer and Summers Streets (both sides) and south thereof shall attend Perth Modern Senior High School. Children from Highgate Primary School living in the area north of Bulwer and Summers Streets shall attend Mount Lawley Senior High School.</p> <p>Children from Kyilla Primary School living in Charles Street (both sides) and west thereof shall attend Perth Modern Senior High School. Children from Kyilla Primary School living in the area east of Charles Street shall attend Mount Lawley Senior High School.</p> <p>Children from Mount Hawthorn Primary School living in the area south of Green Street shall attend Perth Modern Senior High School. Children from Mount Hawthorn Primary School living in Green Street (both sides) and north thereof have the option of attending either Perth Modern Senior High School or Mirrabooka Senior High School.</p>

Secondary Schools and Contributory Primary Schools	Options, Exceptions, if any
Pinjarra Senior High Carcoola Dwellingup North Dandalup Pinjarra	<p>Children from North Perth Primary School living in Charles Street (both sides) and west thereof shall attend Perth Modern Senior High School. Children from North Perth Primary School living in the area east of Charles Street shall attend Mount Lawley Senior High School.</p> <p>Children from Tuart Hill Primary School living in Green Street (both sides) and north thereof shall attend Mirrabooka Senior High School.</p> <p>The following constitutes a boundary between Pinjarra Senior High School and Coodanup Senior High School:</p> <p>From the Peel Inlet, north along the Serpentine River to Goegrup Lake, north across Goegrup Lake to the intersection of Lakes Road and the Serpentine River. Children living in the area to the east of this boundary shall attend Pinjarra Senior High School. Children living in the area to the west of this boundary shall attend Coodanup Senior High School.</p> <p>The following constitutes a boundary between Mandurah Senior High School and Pinjarra Senior High School:</p> <p>From the intersection of Lakes Road and the Serpentine River, and north along the Serpentine River to the boundary between the Shires of Murray and Rockingham. Children living in the area to the east of this boundary shall attend Pinjarra Senior High School. Children living in the area to the west of this boundary shall attend Mandurah Senior High School.</p>
Rockingham Senior High Bungaree Charthouse Cooalongup East Waikiki Hillman Rockingham Beach Safety Bay	<p>The following constitutes a boundary for Rockingham Senior High School:</p> <p>From the coastline, east along Boundary Road to the proposed Garden Island Highway, south east and east along the proposed Garden Island Highway to Rae Road, east and north east along Rae Road to Ennis Avenue, south east along Ennis Avenue to the boundary between the localities of Cooalongup and Waikiki, south east along this locality boundary to Mandurah Road, north along Mandurah Road to the intersection with Millar Road and the local government boundary between the Town of Kwinana and the City of Rockingham, north and west along this local government boundary to the coastline. The boundary parts of Rae Road (north side), Ennis Avenue (east side) and Mandurah Road (west side) are included within the catchment area of Rockingham Senior High School.</p> <p>All students resident within the catchment area of Safety Bay Senior High School have the option of attending either Rockingham Senior High School or Safety Bay Senior High School.</p>
Roleystone District High Karragullen Roleystone	<p>The boundary between Roleystone District High School and Kelmscott Senior High School is the north-south boundary between the localities of Kelmscott and Roleystone, with children living to the east of this boundary being directed to Roleystone District High School and those living to the west of this boundary being directed to Kelmscott Senior High School, except that children living in the area bounded on the north by Chevin Road, on the west by Canning Mills Road, on the south by a line drawn due east from Canning Mills Road at a point due west of the southern extremity of Coventry Road to the locality boundary between Kelmscott and Roleystone, and on the east by the afore-mentioned locality boundary, have the option of attending either Roleystone District High School or Kelmscott Senior High School, with the boundary parts of Chevin Road and Canning Mills Road (both sides in each case) being included in the optional area.</p>

Secondary Schools and Contributory Primary Schools	Options, Exceptions, if any
Rossmoyne Senior High Bateman Brentwood Bull Creek Oberthur Riverton Rossmoyne Shelley Willetton	<p>Children from Bateman Primary School living in the area bounded by Leach Highway, the Kwinana Freeway, Parry Avenue and Murdoch Drive shall attend Rossmoyne Senior High School. The boundary parts of Leach Highway (south side), the Kwinana Freeway (west side), Parry Avenue (north side) and Murdoch Drive (east side) are included within this area.</p> <p>The following shall constitute an optional area between Rossmoyne Senior High School and Leeming Senior High School:</p> <p>From the junction of Marsengo Road and Murdoch Drive, east along Marsengo Road to the eastern part of Broadhurst Crescent, south along Broadhurst Crescent to Scandrett Way, east along Scandrett Way and its eastward extension to the Kwinana Freeway, north along the Kwinana Freeway to Parry Avenue, north west and west along Parry Avenue to Murdoch Drive, and south along Murdoch Drive to Marsengo Road.</p> <p>The boundary parts of Murdoch Drive (east side), Marsengo Road (north side), Broadhurst Crescent (east side), Scandrett Way (north side), Kwinana Freeway (west side) and Parry Avenue (south side) are included within this optional area.</p> <p>Children from Brentwood Primary School have the option of attending either Applecross Senior High School or Rossmoyne Senior High School.</p> <p>Children from Bull Creek Primary School living in Parry Avenue (north side only) and north thereof shall attend Rossmoyne Senior High School.</p> <p>Children from Oberthur Primary School living in Parry Avenue (north side only) and north thereof shall attend Rossmoyne Senior High School.</p> <p>Children from Willetton Primary School living in the following boundary streets or parts of boundary streets (both sides) and west thereof shall attend Rossmoyne Senior High School:</p> <p>From the junction of High Road and Augusta Street, south along Augusta Street to Acanthus Road, west along Acanthus Road to Darvell Road, south along Darvell Road to Rhonda Avenue, west along Rhonda Avenue to Donald Street, south along Donald Street to Apsley Road, west along Apsley Road to Eagles Walk, south along the north-south alignment of Eagles Walk and its extension to Flamingo Way and south along the north-south alignment of Flamingo Way and its extension to Albatross Pass.</p> <p>Children from Riverton Primary School living in the area bounded by High Road, Duff Road, the Canning River and Leach Highway shall attend Rossmoyne Senior High School. The boundary parts of High Road (north side), Duff Road (both sides) and Leach Highway (south side) are included within this area. Children from Riverton Primary School living in High Road (south side) and south thereof, shall attend Willetton Senior High School.</p>
Safety Bay Senior High Charthouse Cooloongup East Waikiki Safety Bay	<p>The following constitutes a boundary for Safety Bay Senior High School:</p> <p>From the coastline, east along Boundary Road to the proposed Garden Island Highway, south east and east along the proposed Garden Island Highway to Rae Road, east and north east along Rae Road to Ennis Avenue, south east along Ennis Avenue to Wilmott Drive, west along Wilmott Drive to Gnangara Drive, south west along Gnangara Drive to Read Street, south along Read Street to Rand Avenue, south west along Rand Avenue to Safety Bay Road, south east along Safety Bay Road to Hilda Road, west along Hilda Road and its extension to the coastline. The boundary parts of Boundary Road (both sides), Rae Road (south side), Ennis Avenue (west side), Wilmott Drive (north side), Gnangara Drive (north side), Read Street (west side), Rand Avenue (north side) and Safety Bay Road (west side) are included within the catchment of Safety Bay Senior High School. The boundary street of Hilda Road (both sides) is excluded from the catchment area of Safety Bay Senior High School. All students resident in the above area have the option of attending either Rockingham Senior High School or Safety Bay Senior High School.</p>

Secondary Schools and Contributory Primary Schools	Options, Exceptions, if any
Scarborough Senior High Birralee Deanmore Karrinyup Lake Gwelup Newborough North Innaloo	Children from Birralee Primary School have the option of attending either Scarborough Senior High School or Balcatta Senior High School. Children from Lake Gwelup Primary School have the option of attending either Scarborough Senior High School or Balcatta Senior High School.
South Fremantle Senior High Beaconsfield Hilton Samson South Terrace White Gum Valley Winterfold	Children from Winterfold Primary School living in Healy Road (both sides) and north thereof shall attend South Fremantle Senior High School. Children from Winterfold Primary School living in the area south of Healy Road have the option of attending either South Fremantle Senior High School or Hamilton Senior High School. The following constitutes an optional area between Hamilton and South Fremantle Senior High Schools: From the intersection of Stock Road and Winterfold Road, east along Winterfold Road and continuing into Torquil Road to North Lake Road, north along North Lake Road to South Street, west along South Street to Stock Road and south along Stock Road to Winterfold Road. The boundary parts of Winterfold Road (north side), Torquil Road (north side), North Lake Road (west side), South Street (south side) and Stock Road (east side) are included within this optional area.
Swan View Senior High Bellevue Darlington Glen Forrest Greenmount Helena Valley Koongamia Middle Swan Midvale Swan View	Children from Darlington Primary School have the option of attending either Swan View Senior High School or Eastern Hills Senior High School. Children from Glen Forrest Primary School have the option of attending either Swan View Senior High School or Eastern Hills Senior High School. The following constitutes a northern and western boundary for Swan View Senior High School: From the bridge carrying Toodyay Road over Jane Brook, southwest along Toodyay Road to the Roe Highway, south along the Roe Highway to Great Eastern Highway, west along Great Eastern Highway to Lloyd Street, south along Lloyd Street to Clayton Street, south along Clayton Street to Military Road and south along Military Road to Bushmead Road. The boundary parts of Toodyay Road (south side), Roe Freeway (east side), Great Eastern Highway (south side) and Military Road (both sides) are included within the area for Swan View Senior High School. The boundary parts of Toodyay Road (north side), Roe Highway (west side), Great Eastern Highway (north side) and Lloyd Avenue (both sides) are excluded from the area for Swan View Senior High School. Children from Middle Swan and Midvale Primary Schools living in the area east of the above boundary shall attend Swan View Senior High School. Children from Middle Swan Primary School living in the area west of the above boundary shall attend Governor Stirling Senior High School. The following constitutes the boundary for an optional area between Governor Stirling Senior High School and Swan View Senior High School: From the intersection of Great Eastern Highway and Roe Highway, west along Great Eastern Highway to Bushby Street, north along Bushby Street and its extension northwards along the locality boundary to Eddie Barron Drive, east along the locality boundary between Middle Swan and Midvale to the Roe Highway, south along the Roe Highway to Great Eastern Highway. The boundary parts of Great Eastern Highway (both sides), Bushby Street (both sides) and Roe Highway (west side) are included within this optional area.
Swanbourne Senior High Cottesloe Graylands Mosman Park North Cottesloe Swanbourne	



Secondary Schools and Contributory Primary Schools	Options, Exceptions, if any
Thornlie Senior High Canning Vale East Kenwick Forest Crescent South Thornlie Thornlie Yale	Children from East Kenwick Primary School living in Albany Highway (west side) and west thereof shall attend Thornlie Senior High School. Children from East Kenwick Primary School living in Albany Highway (east side) and east thereof shall attend Maddington Senior High School.
Wanneroo Senior High East Wanneroo Wanneroo Yanchep	<p>The following constitutes a boundary for Wanneroo Senior High School:</p> <p>From 476 Old Yanchep Road (as shown on Map 8 in the 1994 Streetsmart street directory), south west to the intersection of the locality boundaries of Alkimos, Carabooda and Eglinton, south along the boundary between the localities of Alkimos and Carabooda to the proposed Mitchell Freeway, south along the proposed Mitchell Freeway to Burns Beach Road, east along Burns Beach Road to the locality boundary between Joondalup and Wanneroo, south along the locality boundary between Joondalup and Wanneroo to Ocean Reef Road, east along Ocean Reef Road to Wanneroo Road, south along Wanneroo Road to Gnangara Road, and east along Gnangara Road to the intersection with Alexander Drive. The boundary parts of Burns Beach Road (north side), Ocean Reef Road (north side), Wanneroo Road (east side) and Gnangara Road (north side) are included within the area for Wanneroo Senior High School.</p> <p>The following constitutes an optional area between Wanneroo Senior High School and Yanchep District High School:</p> <p>The localities of Eglinton, Two Rocks and Yanchep, and the area of the locality of Carabooda located to the north of the following boundary: from the intersection of the locality boundaries of Alkimos, Carabooda and Eglinton, north east across Wanneroo Road to 476 Old Yanchep Road (as shown on Map 8 in the 1994 Streetsmart street directory).</p>
Warnbro Community High School Charthouse Koorana Warnbro	<p>The following constitutes a boundary for Warnbro Community High School:</p> <p>From the coastline, east along Hilda Road to Safety Bay Road, north west along Safety Bay Road to Rand Avenue, north east along Rand Avenue to Read Street, north along Read Street to Gnangara Drive, north east along Gnangara Drive to Willmott Drive, east along Willmott Drive to Ennis Avenue, south along Ennis Avenue to Mandurah Road, south along Mandurah Road to the boundary between the localities of Port Kennedy and Secret Harbour, and west along this locality boundary to the coastline. The boundary parts of Hilda Road (both sides), Safety Bay Road (east side), Rand Avenue (south side), Read Street (east side), Gnangara Drive (south side), Willmott Drive (south side), Ennis Avenue (west side) and Mandurah Road (west side) are included within the catchment area for Warnbro Community High School. The boundary parts of Safety Bay Road (west side), Rand Avenue (north side), Read Street (west side), Gnangara Drive (north side), Willmott Drive (north side), Ennis Avenue (east side) and Mandurah Road (east side) are excluded from the catchment area for Warnbro Community High School.</p>
Warwick Senior High Allenswood East Greenwood East Hamersley Glendale Hawker Park Warwick	<p>Children of secondary school age resident within the locality of Secret Harbour have the option of attending either Mandurah Senior High School or Warnbro Community High School.</p>

Secondary Schools and Contributory Primary Schools	Options, Exceptions, if any
Willetton Senior High Bull Creek Burrendah Oberthur Riverton Rostrata Willetton	<p>The following shall constitute an optional area between Willetton Senior High School and Leeming Senior High School:</p> <p>From the intersection of Parry Avenue and the Kwinana Freeway, south along the Kwinana Freeway to a point opposite the western extension of Windich Road, in an easterly direction to and along Windich Road and its eastward extension to Benningfield Road, south along Benningfield Road to Henry Bull Drive, east then south-east along Henry Bull Drive to James Street, east along James Street to Hardy Street, south-east along Hardy Street to Darley Circle, south-east along Darley Circle to More Crescent, north-east along More Crescent to Back Close, east along Back Close and the walkway linking Back Close and Darley Circle, south along Darley Circle to Vagg Street, east along Vagg Street to Wheatley Drive, north along Wheatley Drive to Parry Avenue and west along Parry Avenue to the Kwinana Freeway. The boundary parts of Parry Avenue (south side), Wheatley Drive (both sides) and the Kwinana Freeway (east side) are included within this optional area. The boundary parts (both sides) of all other streets are excluded from this optional area.</p> <p>Children from Oberthur Primary School living in the following area shall attend Willetton Senior High School:</p> <p>From the junction of Wheatley Drive and the southern arm of Oberthur Crescent, east between Oberthur Crescent and Weeks Way to the walkway linking Weeks Way and Anstie Way, east along this walkway to Anstie Way, north then east along the northern part of Anstie Way to Hetherington Drive, north-east along Hetherington Drive to Owgan Place, south-east along Owgan Place to Karel Avenue, north along Karel Avenue to Parry Avenue, west along Parry Avenue to Wheatley Drive and south along Wheatley Drive to the southern arm of Oberthur Crescent. The boundary parts of Parry Avenue (south side), Karel Avenue (west side), Hetherington Drive (both sides north of Owgan Place) and Wheatley Drive (both sides, south of Vagg Street) are included within this area, whilst the boundary parts of Owgan Place (both sides), Anstie Way (both sides), and Wheatley Drive (both sides, north of Vagg Street), are excluded from this area.</p> <p>The following constitutes an optional area between Leeming Senior High School and Willetton Senior High School:</p> <p>From the junction of South Street and Wheatley Drive, north along Wheatley Drive to the southern arm of Oberthur Crescent, east between Oberthur Crescent and Weeks Way to the walkway linking Weeks Way and Anstie Way, east along this walkway to Anstie Way, north then east along the northern part of Anstie Way to Hetherington Drive, north-east along Hetherington Drive to Owgan Place, south-east along Owgan Place to Karel Avenue, south along Karel Avenue to South Street and west along South Street to Wheatley Drive. The boundary parts of Wheatley Drive, Anstie Way, Owgan Place (both sides in all cases), Karel Avenue (west side) and South Street (north side) are included within this optional area, whilst the boundary parts of Hetherington Drive (both sides) are excluded from this optional area.</p> <p>Children from Willetton Primary School living in the area east of the following boundary streets or parts of boundary streets shall attend Willetton Senior High School:</p> <p>From the junction of High Road and Augusta Street, south along Augusta Street to Acanthus Road, west along Acanthus Road to Darvell Road, south along Darvell Road to Rhonda Avenue, west along Rhonda Avenue to Donald Street, south along Donald Street to Apsley Road, west along Apsley Road to Eagles Walk, south along the north-south alignment of Eagles Walk and its extension to Flamingo Way and south along the north-south alignment of Flamingo Way and its extension to Albatross Pass.</p>

Secondary Schools and Contributory Primary Schools	Options, Exceptions, if any
Woodvale Senior High Creaney Halidon North Woodvale Woodvale	<p>Children from Willetton Primary School living in the above-mentioned boundary streets or parts of boundary streets and west thereof shall attend Rossmoyne Senior High School.</p> <p>Children from Riverton Primary School living in High Road (south side) and south thereof shall attend Willetton Senior High School.</p>
Yanchep District High	<p>The following constitutes an optional area between Wanneroo Senior High School and Yanchep District High School:</p> <p>The localities of Eglinton, Two Rocks and Yanchep, and the area of the locality of Carabooda located to the north of the following boundary: from the intersection of the locality boundaries of Alkimos, Carabooda and Eglinton, north east across Wanneroo Road to 476 Old Yanchep Road (as shown on Map 8 in the 1994 Streetsmart street directory).</p>

## FAIR TRADING

**FT401**

**RETAIL TRADING HOURS ACT 1987**  
**RETAIL TRADING HOURS (PEMBERTON)**  
 Exemption Order 1994

Made by the Minister for Fair Trading under section 5.

**Citation**

1. This Order may be cited as the Retail Trading Hours (Pemberton) Exemption Order 1994.

**Commencement**

2. This order comes into operation on 1 January 1995.

**Interpretation**

3. In this order—

“Public Holiday” means a public holiday under section 5, section 7 or section 8 of the Public and Bank Holidays Act 1972 but does not include Anzac Day, Christmas Day or Good Friday.

“School term” means a school term determined by the Minister charged with the administration of the Education Act 1928 under that Act.

**Exemption periods**

4. (1) During the period commencing on the first-mentioned day in each of the following paragraphs and ending at the close of business on the second-mentioned day in each of those paragraphs, namely—

- (a) 1 January to the second Sunday in February;
- (b) the Saturday preceding Labour Day to the following Monday;
- (c) the Saturday following the end of the first school term to the Sunday preceding the second school term;
- (d) the Saturday following Good Friday to Easter Monday;

- (e) the Saturday preceding Foundation Day to Foundation Day;
- (f) the Saturday following the end of the second school term to the Sunday preceding the third school term;
- (g) the Saturday following the end of the third school term to the Sunday preceding the fourth school term;
- (h) the Saturday preceding the Queen's Birthday public holiday to the Queen's Birthday public holiday;
- (i) the first Sunday in December to Christmas Eve; and
- (j) Boxing Day to the last day of December;

general retail shops other than specified general retail shops in the areas or localities specified in Column 1 of the Schedule are exempted from the Retail Trading Hours Act 1987 on the days specified in the Schedule subject to the conditions as to hours of closing specified opposite and corresponding to those areas or localities in Column 2 of the Schedule.

2. In sub-clause (1)—

“specified general retail shops” means general retail shops—

- (a) in, on or from which motor vehicles are sold; or
- (b) in, on or from which spare parts for motor vehicles are sold by way of retail sale in conjunction with the sale of motor vehicles.

#### Schedule

Column 1 General Retail Shops	Column 2 Days and Hours of Exemption
1. Townsite of Pemberton	On Monday, Tuesday, Wednesday, Thursday, Friday, Saturday and Sunday, in each week (including Public Holidays)—until 8.00 am and from and after 9.00 pm

PETER FOSS, Minister for Health; The Arts; Fair Trading

#### FT402

#### RETAIL TRADING HOURS ACT 1987

#### PETROL ROSTER ORDER (No. 8) 1994

Made by the Minister for Fair Trading.

#### Citation

1. This Order may be cited as the Petrol Roster Order (No. 8) 1994.

#### Commencement

2. This Order shall come into operation 11 December 1994.

#### Petrol Roster

3. Shopkeepers of zoned filling stations specified in the Schedule shall be open during the days and times respectively specified in that Schedule for the sale of fuel and requisites.

#### Fuel and Requisites to be sold

4. All forms of fuel and the following requisites, namely—

- (a) oil;
- (b) lubricants;
- (c) tyres;
- (d) batteries;
- (e) distilled water; and
- (f) such other requisites as the shopkeeper has in stock at the filling station,

shall be sold by shopkeepers of zoned filling stations specified in the Schedule during the days and times so specified.

PETER FOSS, Minister for Health;  
The Arts; Fair Trading.

## SHOPS IN ZONE No. 1—CITY OF PERTH ZONE

(i)

## SUNDAY ROSTER

Sunday

7am to 10 pm

18 December 1994

Caltex Beaufort Bridge, Cnr. Beaufort &amp; Aberdeen Streets, Perth

1 January 1995

Swan Taxis Co-Operative, 1008 Wellington Street, Perth

22 January 1995

Wellington Square Service Station, Cnr. Wellington &amp; Hill Streets, Perth

## SHOPS IN ZONE No. 2—MOUNT LAWLEY ZONE

(i)

## SUNDAY ROSTER

Sunday

7 am to 10 pm

11 December 1994

Black & Gold Discount Plus, Cnr. Charles & Angove Streets, North Perth  
 Motormore Service Centre, Cnr. Guildford Road & Walcott Street, Mount Lawley  
 Ampol Dianella, Cnr. Grand Promenade & Walter Road, Dianella  
 BP Dog Swamp Self Serve, Wanneroo Road, Yokine  
 Shell Malaga Self Serve, Cnr. Alexander Drive & Truganina Road, Malaga  
 BP Fieldgate Service Station, Cnr. Culloton Crescent & Lindway Street, Balga  
 Shell Hampton Park Self Serve, 501-503 Walter Road, Bayswater

18 December 1994

G & A Ferro Rosemount Southern Cross, 41 Angove Street, North Perth  
 BP Princess, Cnr. Princess Road & Balga Avenue, Balga  
 Gull First Avenue, 81 Guildford Road, Mount Lawley  
 Caltex Service Station, Cnr. Walter Road & Coode Street, Morley  
 BP Noranda Service Centre, Cnr. Benara Road & McGilvrey Avenue, Noranda  
 Solo Bayswater, Cnr. Katanning Street & Guildford Road, Bayswater  
 Amgas Nollamara, Sylvia Street, Nollamara  
 Caltex Wangara, Cnr. Ocean Reef Road & Hartman Drive, Wangara

25 December 1994

Caltex Service Station, Cnr. Caledonian Avenue & Guildford Road, Maylands  
 Caltex Inglewood Service Centre, Cnr. Beaufort Street & Crawford Road, Inglewood  
 Shell Service Grand Prom, Cnr. Grand Promenade & Lowick Road, Dianella  
 Ampol Balga, 436 Wanneroo Road, Balga  
 Caltex North Malaga, Cnr. Beach Road & Crocker Drive, Malaga  
 Amgas Bassendean, Collier Road, Bassendean  
 BP Foodplus Wellington Rd., Cnr. Wellington & Walter Roads, Morley

1 January 1995

Caltex Lord Street, Cnr. Lord & Parry Streets, East Perth  
 Shell North Perth, Cnr. Fitzgerald & Vincent Streets, North Perth  
 Caltex Yokine, 86 Flinders Street, Yokine  
 Shell Morley Service Station, Cnr. Wellington & Noranda Streets, Morley  
 Shell Dianella Car Spa, Cnr. Grand Promenade & Walter Road, Dianella  
 BP Enterprise Service Station, 291 Guildford Road, Maylands  
 Ampol Beechboro, 159 Altone Road, Beechboro  
 Gull Bayswater, 102 Beechboro Road, Bayswater  
 Ezyfuels, 791 Beaufort Street, Mt Lawley

8 January 1995

Ezy Fuels Highgate, Cnr. Bulwer & Beaufort Streets, Perth  
 Solo North Perth, Cnr. Fitzgerald & Angove Streets, North Perth  
 Gull Yokine, Cnr. Wanneroo Road & Daley Street, Tuart Hill  
 Caltex Malaga, Cnr. Carson Road & Alexander Drive, Malaga  
 Shell Morley Square, Cnr. Russell & Rudloc Streets, Morley  
 Amgas Maylands, 321 Guildford Road, Bayswater  
 Caltex Benara Road, Cnr. Benara & Beechboro Roads, Morley  
 Shell Balga Self Serve, Cnr. Marloo & Chipala Roads, Balga

15 January 1995

Amgas East Perth, Cnr. Bulwer & Brisbane Streets, East Perth  
 Caltex Dianella, Cnr. Grand Promenade & Alexander Drive, Dianella  
 Ampol Inglewood, Cnr. Beaufort Street & Central Avenue, Inglewood  
 Caltex Mt. Lawley Service Centre, Cnr. Walcott Street & Adair Parade, Mt. Lawley  
 BP Mirrabooka, Cnr. Yirrigan Drive & Farrier Road, Mirrabooka  
 BP Morley Service Station, Cnr. Crimea Street & Walter Road, Morley

22 January 1995

B & M Ricciardello Motors, Cnr. William & Bulwer Streets, Perth  
 Solo Tuart Hill, Cnr. Royal Street & Wanneroo Road, Tuart Hill  
 Shell Embleton Self Serve, Cnr. Collier Road & Broun Avenue, Embleton

Gull Meltham, 183 Whatley Crescent, Meltham  
 Caltex Caversham, Cnr. West Swan & Benara Roads, Caversham  
 Shell Mirrabooka Self Serve, Cnr. Yirrigan Drive & Farrier Road, Mirrabooka

29 January 1995

Solo Walter Road, Cnr. Walter & Dundas Roads, Inglewood  
 A & K Caltex, 430 Morley Drive, Morley  
 Shell Alexander Park Self Serve, Cnr. Fitzgerald & Walcott Streets, Mt Lawley  
 Ampol Mirrabooka, Cnr. Honeywell Boulevard & Boyare Avenue, Mirrabooka  
 Cheap Fuels Northbridge, 479 William Street, Northbridge  
 Southern Cross Beechboro, Cnr. Beechboro Road & Mulga Street, Beechboro  
 Gull Blythe Avenue, 35 Blythe Avenue, Yokine

#### SHOPS IN ZONE No. 3—MIDLAND ZONE

(i)

#### SUNDAY ROSTER

Sunday

7 am to 10 pm

11 December 1994

BP Midland Service Station, 350 Great Eastern Highway, Midland  
 Caltex Swanview Service Station, Cnr. Myles & Morrison Roads, Swan View  
 Gull Bassendean, 82 Old Perth Road, Bassendean  
 Mundaring Motors, Great Eastern Highway, Mundaring

18 December 1994

Caltex West Swan, West Swan Road, West Swan  
 BP Guildford Service & Car Wash, Cnr. Great Eastern Hwy & Helena St., Guildford  
 BP Bellevue, 59 Great Eastern Highway, Bellevue  
 Ampol Begonia, Cnr. Gt Eastern Highway & Coppen Road, Mundaring

25 December 1994

Cheap Fuels Guildford, James Street, Guildford  
 Ampol Centre Point Midland, Cnr. Victoria & Helena Streets, Midland  
 Gull Stonehouse Service Station, 95 Great Eastern Highway, Sawyers Valley

1 January 1995

Shell Service Midland, Cnr. Great Eastern Highway & Viveash Street, Midland  
 Caltex Wexcombe, Cnr. Toodyay & Farrel Roads, Wexcombe  
 Shell Mundaring, 89 Great Eastern Highway, Mundaring

8 January 1995

Gull Eden Hill, 74 Walter Road, Eden Hill  
 Shell Service Middle Swan, Cnr. Great Northern Hwy & Toodyay Rd., Middleswan  
 Gull Bellevue, 18 Clayton Street, Bellevue  
 Caltex Glen Forrest, Great Eastern Highway, Glen Forrest

15 January 1995

BP Eden Hill Service Station, Cnr. Ivanhoe Street & Morley Drive, Eden Hill  
 Caltex Midvale, 375 Great Eastern Highway, Midvale  
 Mundaring Motors, Great Eastern Highway, Mundaring

22 January 1995

Solo Bassendean, Cnr. Guildford Road & North Street, Bassendean  
 Shell Service Helena Valley, Lot 47 Scott Street, Helena Valley  
 Stanhope Gardens Service Station, Lot 26 Stanhope Garden, Midvale  
 Ampol Begonia, Cnr. Gt. Eastern Highway & Coppen Road, Mundaring

29 January 1995

Solo Midland, Cnr. Great Northern Highway & Spring Park Road, Midland  
 Shell Rangeway Self Serve, Cnr. Great Eastern Hwy & Kalamunda Rd., Sth Guildford  
 Gull Stonehouse Service Station, 95 Great Eastern Highway, Sawyers Valley

#### SHOPS IN ZONE No. 4—SOUTHERN ZONE

(i)

#### SUNDAY ROSTER

Sunday

7 am to 10 pm

11 December 1994

Angas Highway, 56 Canning Highway, Victoria Park  
 Community Service Station, Cnr. Coode Street & South Terrace, South Perth  
 BP Redcliffe Service Station, 419 Great Eastern Highway, Redcliffe  
 Shell Self Serve Cloverdale, Cnr. Belmont Avenue & Wright Streets, Cloverdale  
 Caltex Carlisle, 37 Archer Street, Carlisle  
 BP Berwick Service Station, Cnr. Berwick Street & Canterbury Terrace, Victoria Park

18 December 1994

Ampol Dane Street Service Station, 916 Albany Highway, East Victoria Park  
 BP Archer Self Serve, 236 Orrong Road, Carlisle  
 Shell South Perth Self Serve, Cnr. Mill Point Road & Canning Highway, South Perth  
 Angas Como, Cnr. Labouchere Road & Preston Street, Como  
 Caltex Belmont, Cnr. Epsom Avenue & Great Eastern Highway, Belmont  
 Omex Burswood Road, 147 Burswood Road, Burswood

25 December 1994

Solo Ascot, Epsom Avenue, Belmont  
 Caltex Causeway, Cnr. Asquith Street & Shepperton Road, Victoria Park  
 Solo Berwick, Cnr. Berwick & Ashburton Streets, Victoria Park  
 Gull Archer Street, Cnr. Rutland Avenue & Archer Street, Carlisle  
 Gull Service Como, 393 Canning Highway, Como  
 BP Abernethy, 46 Abernethy Road, Belmont  
 Amgas Welshpool, 124 Welshpool Road, Welshpool

1 January 1995

BP Ascot Service Station, 190 Great Eastern Highway, Belmont  
 Fulham Street Service Station, Cnr. Fulham Street & Belmont Avenue, Cloverdale  
 Gull Causeway, 160 Albany Highway, Victoria Park  
 Caltex Service Station South Perth, 219 Canning Highway, South Perth  
 Shell Karawara Self Serve, 222 Manning Road, Karawara  
 Lathlain Service Station, 124 Rutland Avenue, Lathlain

8 January 1995

Ampol Rivervale Service Station, 109 Great Eastern Highway, Rivervale  
 Kent Street Service Station, Cnr. Berwick & Kent Streets, Victoria Park  
 Bonny's Shell Service Station, 149 Planet Street, Carlisle  
 Ampol South Perth, Cnr. Angelo & Anstey Streets, South Perth

15 January 1995

Eagle Hardy Road, Cnr. Hardy & Durban Roads, Belmont  
 Caltex Como, 264 Canning Highway, Como  
 BP Manning Self Serve, Cnr. Manning Road & Ley Street, Manning  
 Amgas Berwick Street, Cnr. Sussex & Berwick Streets, East Victoria Park  
 Gull Service Station, Cnr. Planet & Archer Streets, Carlisle  
 Budget Service Station, 251 Great Eastern Highway, Rivervale  
 BP Victoria Park, Cnr. Albany Highway & Twickenham Street, Victoria Park

22 January 1995

Gull Sandringham, 153 Great Eastern Highway, Belmont  
 Caltex Service Station, 458-462 Albany Highway, Victoria Park  
 Gull Hurlingham, 83 Canning Highway, South Perth  
 Ampol Lathlain Park, Orrong Road, Rivervale  
 Shell Kewdale Transport Terminal, Cnr. Kewdale & Abernethy Roads, Kewdale

29 January 1995

Eagle Fuels, Cnr. Oats & Raleigh Streets, Carlisle  
 BP Barker Avenue Service Station, 5 Barker Avenue, Como  
 Gull Shepperton Road, Cnr. Shepperton & Twickenham Roads, Victoria Park  
 BP South Perth, 9A Mends Street, South Perth  
 Gull Belvidere, Cnr. Belvidere & Keymer Streets, Belmont  
 BP Fulham, Cnr. Fulham Street & Belmont Avenue, Belmont

#### SHOPS IN ZONE No. 5—CANNING ZONE

(i)

#### SUNDAY ROSTER

Sunday

7 am to 10 pm

11 December 1994

Cheap Fuels Queens Park, Cnr. Welshpool & Treasure Roads, Queens Park  
 Caltex Carousel Service Station, Cnr. Albany Highway & Cecil Avenue, Cannington  
 Ampol Lake Road, 186 Lake Road, Armadale  
 Gull Langford, Cnr. Langford Avenue & Towton Way, Langford  
 Southern Cross Service Station, 19 Stone Street, Armadale  
 Amgas Kenwick, Lot 50 Belmont Road, Kenwick  
 Amgas Riverton Bridge, 122 Barbican Street, Riverton  
 Shell Gosnells Self Serve, Cnr. Fremantle Road & George Street, Gosnells  
 Tumeo's Roadhouse, Brookton Highway, Karragullen  
 Gull High Wycombe, 513 Kalamunda Road, High Wycombe

18 December 1994

Ampol Bentley, Cnr. Manning & Wyong Roads, Bentley  
 Ampol Lynwood, 2 Lynwood Avenue, Lynwood  
 Caltex Gosnells, Cnr. Albany Highway & Fremantle Road, Gosnells  
 Ampol Service Station, Cnr. Albany Highway & Denney Avenue, Kelmscott  
 Gull Shelley Service Station, Cnr. Tribute & Monota Avenues, Shelly  
 BP Burrendah Self Serve, Cnr. Burrendah Boulevard & Pinetree Gully Road, Willetton  
 Gull Wattle Grove, Lot 7 Welshpool Road, Wattle Grove  
 BP Plaza, Cnr. Olga Road & Burslem Drive, Maddington  
 Ampol Livingston, 110 Ranford Road, Livingston  
 Southern Cross South West Highway, Cnr. South West Highway & Keates Road, Armadale  
 Karragullen Motors, Brookton Highway, Karragullen  
 Gull High Wycombe Motors, Cnr. Kalamunda Road & Kenneth Street, High Wycombe

25 December 1994

Caltex Service Station, Cnr. Spencer Road & View Street, Langford  
Caltex Maddington, Cnr. Kelvin & Orchard Roads, Maddington  
Caltex Westfield, Cnr. Westfield Road & Ypres Street, Kelmscott  
BP Southbound, 2324 Albany Highway, Gosnells  
Amgas Canning Vale, 60 Bannister Road, Canning Vale  
BP Armadale Service Station, Albany Highway, Armadale  
Tomeo's Roadhouse, Brookton Highway, Karragullen  
Shell Forrestfield Self Serve, Cnr. Hale Road & Strelitzia Avenue, Forrestfield

1 January 1995

Amgas Wattle Grove, Cnr. Welshpool Road & Station Street, Wattle Grove  
Ampol Thornlie, Cnr. Spencer Road & Connemara Drive, Thornlie  
BP Forrestdale Service Station, Cnr. Nicholson & Forrest Roads, Forrestdale  
BP Church Ave Self Serve, Cnr. Church Ave & Third Road, Armadale  
Shell Market City, Bannister Road, Canningvale  
Ampol Service Station, 167 High Road, Willetton  
Shell Seaforth, 2452 Albany Highway, Gosnells  
Cheap Fuels Maddington, 1958 Albany Highway, Maddington  
Eagle Fuels, 187 Sevenoaks Street, Queens Park  
BP Lynwood, Cnr. Nicholson & Spencer Roads, Lynwood  
Karragullen Motors, Brookton Highway, Karragullen  
Amgas Lincoln, Cnr. Lincoln & Cumberland Roads, Forrestfield

8 January 1995

BP Bentley Self Serve, La Plaza Shopping Centre, Albany Highway, Bentley  
Caltex Service Station, Cnr. William Street & Railway Parade, Beckenham  
BP Thornlie, Cnr. Spencer Road & Thornlie Avenue, Thornlie  
Ampol Service Station, Albany Highway, Gosnells  
Lori's Fuel Station, 259 Railway Avenue, Kelmscott  
Barr's Ampol Service Station, Cnr. Forrest & Townley Roads, Armadale  
BP Collins Road, Cnr. Willeri Drive & Collins Road, Willetton  
Omex Maddington Service Station, Cnr. Kelvin & Bickley Roads, Maddington  
Ampol Byford, Cnr. Nettleton Road & South West Highway, Byford  
Tomeo's Roadhouse, Brookton Highway, Karragullen  
BP Hartfield Service Station, Cnr. Hale Road & Hartfield Street, Forrestfield

15 January 1995

BP Oasis Truckstop, Kewdale Road, Kewdale  
Gull Wilson, Cnr. Bungaree & Eureka Road, Wilson  
BP Cannington Service Station, Cnr. Short Street & Albany Highway, Cannington  
Caltex Thornlie, Spencer Road, Thornlie  
Gull Maddington, Westfield Street, Maddington  
Gull Service Armadale, Cnr. Eleventh Road & Orchard Avenue, Armadale  
BP Willetton, Cnr. Woodpecker & Apsley Roads, Willetton  
Amgas Gosnells, 2291 Albany Highway, Gosnells  
Oakford Traders, Cnr. Nicholson & Thomas Roads, Oakford  
Karragullen Motors, Brookton Highway, Karragullen  
Caltex Lesmurdie, Cnr. Sanderson Road & Rosemount Terrace, Lesmurdie

22 January 1995

BP Kelmscott, 2810 Albany Highway, Kelmscott  
Caltex Service Riverton, Cnr. High Road & Leach Avenue, Riverton  
BP Forrest Lakes, Forrest Lakes Drive, Forrest Lakes  
BP Beckenham, Cnr. Brixton & Dulwich Streets, Beckenham  
Swan Fuels, 1351 Albany Highway, Cannington  
Shell Maddington Self Serve, Albany Highway, Maddington  
Shell Westfield, Lot 33 Champion & Seville Drive, Westfield  
Amgas Byford, South West Highway, Byford  
Tomeo's Roadhouse, Brookton Highway, Karragullen  
Shell Service Kalamunda, Cnr. Canning Road & Mead Street, Kalamunda

29 January 1995

Shell Langford Self Serve, Cnr. Spencer & Nicholson Roads, Langford  
Ampol Maddington, Cnr. Albany Highway & Burslem Drive, Maddington  
Ampol Gosnells Self Serve, 2347 Albany Highway, Gosnells  
Caltex West Armadale, Cnr. Girrawheen Road & Balanda Place, Armadale  
Caltex Service Station, Burrendah Boulevard, Willetton  
Shell Rossmoyne, 61 Central Road, Rossmoyne  
Shell Service Maniana, Cnr. Wharf & Elshaw Streets, Queens Park  
BP Maida Vale, Kalamunda Road, Maida Vale  
Ampol Yale Road, Yale Road, Thornlie  
Shell Oaklands Service Station, Cnr. Thomas Road & South West Highway, Byford  
Karragullen Motors, Brookton Highway, Karragullen  
Gull Service Station, 26 Kalamunda Road, Kalamunda



## SHOPS IN ZONE No. 6—FREMANTLE ZONE

(i)

## SUNDAY ROSTER

Sunday

7 am to 10 pm

11 December 1994

BP Applecross, Cnr. Reynolds Road & Canning Highway, Applecross  
 Shell Bicton Self Serve, 394 Canning Highway, Bicton  
 Shell East Street, Cnr. East & Dorothy Streets, Fremantle  
 Amgas O'Connor, Cnr. South & Pritchard Streets, O'Connor  
 Caltex Coolbellup, Coolbellup Avenue, Coolbellup  
 Caltex Service Phoenix Park, 254 Rockingham Road, Spearwood  
 Yangebup Service Station, 322 Yangebup Road, Yangebup  
 Gull Service Station, Cnr. South Tce & Duoro Rd., South Fremantle  
 BP Pace Road Service Station, Cnr. Pace Road & Medina Avenue, Medina  
 BP Council Avenue, Council Avenue, Rockingham

18 December 1994

Caltex Applecross, Cnr. Canning Highway & Kearns Crescent, Applecross  
 Ampol East Fremantle, Cnr. Canning Highway & Station Road, East Fremantle  
 Solomon Street Service Station, 122 Solomon Street, Fremantle  
 Caltex Service Station, 59 Rockingham Road, Hamilton Hill  
 Caltex O'Connor, Cnr. Stock Road & Forsyth Street, O'Connor  
 BP Kardinya Service Station, Cnr. South Street & Gilbertson Road, Kardinya  
 Shell Service Brentwood, Cnr. Cranford Avenue & Moolyean Road, Brentwood  
 Gull Service Centre Spearwood, 512 Rockingham Road, Spearwood  
 Caltex Fremantle, Cnr. Ord & High Streets, Fremantle  
 BP Calista, Cnr. Calista Avenue & Bright Road, Calista  
 Caltex Rockingham, Cnr. Morgan & Islip Streets, Rockingham

25 December 1994

Caltex Kintail, Cnr. Ardross & Kintail Roads, Applecross  
 BP Attadale, Cnr. Hislop Road & Canning Highway, Attadale  
 Shell Junction Service Station, Cnr. Rockingham Rd. & Blackwood St., Hamilton Hill  
 Shell Bullcreek Self Serve, Cnr. Benningfield Rd. & Leichardt St., Bullcreek  
 Hillview Service Station Southern Cross, 216 South Street, Hilton Park  
 Caltex Service Station Willagee, Cnr. Archibald & Worley Streets, Willagee  
 BP Kwinana Hub, Cnr. Gilmore Avenue & Harlow Street, Parmelia  
 BP FoodPlus Palm Springs, Cnr. Warnbro Sound Avenue & Halliburton Avenue, Warnbro

1 January 1995

BP Booragoon Service Station, Cnr. Marmion & Davy Streets, Booragoon  
 Ampol Attadale Service Station, Cnr. Moreing & Alison Roads, Attadale  
 Ampol Fremantle, 142 South Terrace, Fremantle  
 Shell Hilton Self Serve, Cnr. South & Ethylwin Streets, Hilton Park  
 Caltex Spearwood, Cnr. Phoenix & Rockingham Roads, Hamilton Hill  
 Gull Hamilton Hill, Cnr. Redmond & Healy Roads, Hamilton Hill  
 Shell Kardinya, Cnr. North Lake Road & South Street, Kardinya  
 Solo Petra Street Service Station, 89 Petra Street, East Fremantle  
 Caltex Orelia, Cnr. Hennessy & Orelia Avenues, Orelia  
 BP Waikiki Self Serve, Cnr. Safety Bay & Malibu Roads, Safety Bay

8 January 1995

Gull Mount Pleasant, Cnr. Reynolds & Queens Roads, Mount Pleasant  
 BP Bicton, Cnr. Canning Highway & Point Walter Road, Bicton  
 BP West Gate Service Station, Queen Victoria Street, Fremantle  
 Cheap Fuels Hilton Park, Cnr. Carrington & Watkins Streets, Hilton Park  
 Ezyfuels, Lot 3 Winterfold Road, Hamilton Hill  
 Shell Spearwood Self Serve, 333 Rockingham Road, Spearwood  
 Caltex Murdoch, Cnr. South Street & Robson Way, Murdoch  
 Ampol Canning Bridge, Cnr. Canning Highway & Kintail Road, Canning Bridge  
 Shell Cockburn, Cnr. Redemptora & Cockburn Roads, Henderson  
 BP Pace Road, Cnr. Pace Road & Medina Avenue, Medina  
 Caltex Safety Bay, Safety Bay Road, Safety Bay

15 January 1995

BP Alfred Cove Service Station, 597 Canning Highway, Melville  
 Palmyra Service Station, Cnr. Carrington & Holland Streets, Palmyra  
 Shell Fremantle Self Serve, 101 Hampton Road, Fremantle  
 BP Hamilton Hill, 175 Forrest Road, Hamilton Hill  
 BP South Lake Service Station, Cnr. Berrigan & South Lake Drive, South Lake  
 BP Spearwood Service Station, Cnr. Barrington & Rockingham Roads, Spearwood  
 Ampol Wattleup, 1077 Rockingham Road, Wattleup  
 BP Rockingham Park, Cnr. Simpson & Read Streets, Rockingham Park

22 January 1995

Shell Myaree Self Serve, Cnr. North Lake Rd. & Marmion St., Myaree  
 Caltex Servicentre East Fremantle, 245 Canning Highway, East Fremantle  
 BP South Street Service Station, South Street, Hilton Park  
 Ampol Service Centre Hamilton Hill, Cnr. Rockingham Road & Paulik Way, Hamilton Hill

BP Bullcreek Self Serve, Cnr. Wheatley Drive & Parry Avenue, Bullcreek  
 Shell High Street, 329 High Street, Fremantle  
 Swan Fuels, Elder Place, Fremantle  
 Ampol Kwinana Service Station, Cnr. Rockingham Road & Weston Street, Naval Base  
 BP Safety Bay Service Station, Cnr. McLarty & Safety Bay Roads, Safety Bay

29 January 1995

Ampol Melville, Cnr. Canning Highway & North Lake Road, Melville  
 Shell Palmyra Self Serve, Cnr. Carrington & Marmion Streets, Palmyra  
 Cheap Fuels Fremantle, Cnr. Ord & Stirling Streets, Fremantle  
 BP Carrington Street Service Station, Cnr. Carrington & Hughes Streets, Hilton  
 Shell Forrest Road, Cnr. Forrest Road & Frederick Street, Hamilton Hill  
 Shell Leeming, Cnr. Findlay & Farrington Streets, Leeming  
 Shell Garden City Self Serve, Riseley Street, Booragoon  
 Black & Gold Discount Plus, Cnr. Barrington & Shallcross Streets, Spearwood  
 Shell Wattleup Self Serve, 10 Mile Rockingham Road, South Coogee  
 Shell Service Safety Bay, 224 Safety Bay Road, Safety Bay

#### SHOPS IN ZONE No. 7—CLAREMONT ZONE

(i)

##### SUNDAY ROSTER

Sunday

7 am to 10 pm

11 December 1994

Ampol Claremont, 230 Stirling Highway, Claremont

18 December 1994

Caltex Mosman Park, Cnr. Stirling Highway & Victoria Street, Mosman Park  
 Shell Service Nedlands, 169 Broadway, Nedlands  
 Graylands Service Centre, 104 Alfred Road, Graylands

25 December 1994

BP Rose Garden, 129 Stirling Highway, Nedlands  
 Servetus Service Station, Cnr. Servetus Street & Claremont Crescent, Swanbourne

1 January 1995

Caltex Service Station Claremont, 16-20 Gugeri Street, Claremont  
 Ampol Dalkeith, Cnr. Princess & Dalkeith Roads, Dalkeith

8 January 1995

University Motors, 1 Broadway, Nedlands  
 Shell Mosman Park Self Serve, Cnr. Stirling Hwy & Willis St., Mosman Park

15 January 1995

Seaview Garage, 453 Stirling Highway, Cottesloe  
 BP Hi-Way Motors, Cnr. Rockton Road & Stirling Highway, Claremont

22 January 1995

Keystone Southern Cross, Cnr. Gugeri & Loch Streets, Claremont  
 BP Peppermint Grove, 533 Stirling Highway, Cottesloe

29 January 1995

Shell Claremont Self Serve, 269 Stirling Highway, Claremont  
 Ampol Cottesloe, 86 Eric Street, Cottesloe

#### SHOPS IN ZONE No. 8—WEMBLEY ZONE

(i)

##### SUNDAY ROSTER

Sunday

7 am to 10 pm

11 December 1994

BP Kings Park Motors, 123 Thomas Street, Subiaco  
 Moores Service Station, 148 Cambridge Street, West Leederville  
 Ampol Floreat Forum, Cnr. Brookdale Street & Howtree Place, Floreat Park  
 Caltex Service Glendalough, Cnr. Harborne & Powis Streets, Glendalough  
 Shell Innaloo Self Serve, Cnr. Scarborough Beach Road & King Edward Street, Innaloo  
 Shell Service Amelia Heights, Jones Street, Balcatta  
 BP Karrinyup Service Station, Cnr. Karrinyup & Burroughs Roads, Karrinyup  
 Ampol Kingsley Drive, Lot 970 Kingsley Drive, Kingsley  
 BP Mullaloo Service, Cnr. Dampier Ave & Koorana Rd., Mullaloo  
 BP Wanneroo, 599 Wanneroo Road, Wanneroo

18 December 1994

Caltex Grantham Street Service Station, Cnr. Pangbourne & Grantham Streets, Wembley  
 Caltex Scarborough, 74 Scarborough Beach Road, Scarborough  
 BP Kerry Motors, Cnr. Drake Street & Scarborough Beach Road, Osborne Park  
 Shell Glengarry Self Serve, Cnr. Warwick Road & Glengarry Drive, Duncraig  
 Caltex Ocean Reef, Cnr. Marina Boulevard & Venturi Drive, Ocean Reef  
 BP Ballajura, Cnr. Alexander Drive & Illawarra Crescent, Ballajura  
 Caltex Stirling, Cnr. Cedric & Sanderling Streets, Stirling  
 BP Woodvale Boulevard, Cnr. Whitfords Avenue & Trappers Drive, Woodvale

Gull Newcastle Street, 545 Newcastle Street, West Perth  
Dog Swamp Ampol Service Station, Cnr. Wanneroo Rd. & Powell St., Joondanna Heights  
Wanneroo Caltex Service Station, 15 Mile Wanneroo Road, Wanneroo

## 25 December 1994

Charles Street Southern Cross, 423 Charles Street, North Perth  
Gull Shenton Park, Cnr. Nicholson Road & Railway Avenue, Subiaco  
Wembley Superwash, 337 Cambridge Street, Wembley  
Clarrie Ryan's BP, Cnr. Ewen Street & Calais Road, Scarborough  
Caltex Service Station Karrinyup, Cnr. North Beach & Karrinyup Roads, Karrinyup  
Shell Main Street, 8 Main Street, Osborne Park  
BP Girrawheen Self Serve, Cnr. Wade Court & Girrawheen Avenue, Girrawheen  
Shell Kingsley, Moolanda Boulevard, Kingsley  
BP Sorrento, Cnr. West Coast Highway & Raleigh Road, Sorrento  
BP Beldon, Cnr. Eddystone Ave & Ocean Reef Rd., Beldon  
Gull Wangara, Cnr. Brady & Ocean Reef Roads, Wangara

## 1 January 1995

Amgas Leederville, 279 Oxford Street, Leederville  
Solo Shenton Park, Nicholson Road, Shenton Park  
BP Wembley, Cnr. Cambridge & Harbourne Streets, Wembley  
Ampol Observation City, 205 West Coast Highway, Scarborough  
BP Francis Avenue, Cnr. Francis Ave & Karrinyup Rd., Karrinyup  
Shell Warwick Superwash, Cnr. Erindale & Beach Roads, Warwick  
Ampol Service Station Duncraig, Cnr. Marri & Cassina Roads, Duncraig  
Caltex Ballajura City, Cnr. Illawara Cres & Shearwater Tce, Ballajura  
Ampol Osborne Park, 479 Scarborough Beach Road, Osborne Park

## 1 January 1995

Caltex Balcatta, Lot 2 Kenhearn Street, Balcatta  
Solo Wembley, 65 Grantham Street, Wembley  
Shell Craigie, Eddystone Avenue, Craigie  
BP Gngangara, 1 Mile Gngangara Road, Wanneroo

## 8 January 1995

Caltex Carnbridge, 336 Cambridge Street, Wembley  
Gull Mt. Hawthorn, 193 Scarborough Beach Road, Mt. Hawthorn  
BP Main Street Service Station, Cnr. Main & Royal Streets, Osborne Park  
BP Erindale Road, 53 Erindale Road, Balcatta  
BP Nookanburra Self Serve, Cnr. Scarborough Beach Rd. & Oswald St., Innaloo  
BP Greenwood, 19 Coolibah Drive, Greenwood  
Caltex Trigg, Cnr. Charles Riley Road & Lynn Street, Trigg  
BP Whitfords Self Serve, Shopping Centre, Whitfords Avenue, Hillarys  
Shell Edgewater Self Serve, Cnr. Edgewater Dr & Wisteria Pde, Edgewater  
Shell Service Floreat, Lot 37 The Boulevard, Floreat Park  
Ampol Gngangara, Gngangara Road, Gngangara

## 15 January 1995

Caltex Service Station, Cnr. Rokeby & Bagot Roads, Subiaco  
BP FoodPlus, Cnr. Charles St. & Scarborough Beach Rd., North Perth  
Martino's Ampol Service Station, Scarborough Beach Road, Doubleview  
BP Sackville Terrace, Cnr. Duke Street & Sackville Terrace, Scarborough  
BP Carine Self Serve, 471 Beach Road, Carine  
Shell Girrawheen Self Serve, 60 Marangaroo Drive, Girrawheen  
BP Padbury Self Serve, Cnr. Marmion & Warburton Avenues, Padbury  
Shell Ocean Reef, Cnr. Marmion Avenue & Marina Boulevard, Ocean Reef  
Caltex Leederville, 317-319 Vincent Street, Leederville  
Ampol Wembley, 326 Cambridge Street, Wembley  
Pearsall's Garage, 13 Mile Wanneroo Road, Wanneroo

## 22 January 1995

Shell Leederville, Cnr. Carr & Newcastle Streets, Leederville  
Caltex Service Station, 351 Cambridge Street, Wembley  
BP Osborne Park Car Wash, 366 Scarborough Beach Road, Osborne Park  
Caltex Doubleview, Cnr. Scarborough Beach Road & Alice Street, Doubleview  
BP Amelia Heights, Cnr. Main & Beryl Streets, Balcatta  
Caltex North Perth Service Station, Cnr. Charles Street & Scarborough Beach Road, North Perth  
Caltex Koondoola, Cnr. Koondoola & Burbridge Avenues, Koondoola  
Shell Service Beldon, Cnr. Gunter Grove & Gradient Way, Beldon  
Joondanna Southern Cross, 48 Joondanna Drive, Joondanna Heights  
Marmion Service Centre, Cnr. Sheppard Way & Whiley Road, Marmion  
BP Gwelup, Cnr. North Beach Rd. & Wishart St., Gwelup  
Gull Osborne Park, Cnr. King Edward & Guthrie Streets, Osborne Park  
Ampol Malaga, Cnr. Capital Road & Alexander Drive, Malaga  
BP North Greenwood, Cnr. Wanneroo Road & Canham Way, Greenwood

29 January 1995

Shell Service Jolimont, Cnr. Hay & Jersey Streets, Jolimont  
 Gull Wembley, 323 Cambridge Street, Wembley  
 Shell Service City Beach, The Boulevard, City Beach  
 Caltex Carine Service Station, Cnr. Beach & Duffy Roads, Carine  
 Caltex Service Sackville Terrace, Cnr. Flamborough St. & Sackville Tce, Doubleview  
 Ampol Northlands, Cnr. Wanneroo Road & Amelia Street, Balga  
 Shell Service Heathridge, Cnr. Admiral Grove & Cardidean St., Heathridge  
 Caltex Service Station, Cnr. Hutton & Howe Streets, Osborne Park  
 Shell Service Woodlands, Cnr. Birchwood & Rosewood Avenues, Woodlands  
 Ampol North Beach, 17 North Beach Road, North Beach  
 Amgas Mt. Hawthorn, Cnr. Scarborough Beach Rd., & Oxford St., Mt. Hawthorn.  
 BP Woodvale North, 243 Timberlane Drive, Woodvale  
 Shell Wanneroo Self Serve, Cnr. Wanneroo & Dundee Roads, Wanneroo.

## HERITAGE COUNCIL

HR401

### HERITAGE OF WESTERN AUSTRALIA ACT 1990

NOTICE OF INTENTION TO ENTER PLACES IN THE REGISTER OF HERITAGE PLACES  
 The Minister for Heritage, Richard Lewis JP, MLA, has directed pursuant to section 47 (1) of the Heritage of Western Australia Act 1990, that the place described in Schedule 1 be entered in the Register of Heritage Places on a permanent basis.

#### Schedule 1

Place	Location	Land Description
His Majesty's Theatre	Cnr Hay and King Streets, Perth	The whole of Reserve 37004
Dongara Police Station (fmr)	3 Waldeck Street, Dongara	The whole of Reserve 38885
York Police Station, Courthouse and Gaol Complex	Cnr Avon Terrace and Low Street, York	The whole of Reserve 22997
Glanvilles Buildings	5A and 5B Riverside Road, East Fremantle	The whole of Lot 1 on Strata Plan 8856 comprised in Certificate of Title Volume 1586 Folio 632; the whole of Lot 2 on Strata Plan 8856 comprised in Certificate of Title Volume 1586 Folio 663; and the common property in Strata Plan 8856.

The Minister for Heritage, Richard Lewis JP, MLA, has directed pursuant to section 47 (1) of the Heritage of Western Australia Act 1990 that the places described in Schedule 2 be entered in the Register of Heritage Places as interim registrations.

The Heritage Council hereby gives notice of the interim registrations, and invites submissions in relation to the matter. Submissions must be in writing and should be forwarded to the following address not later than 2 February 1995—

The Director, Office of the Heritage Council  
 292 Hay Street, East Perth 6004.

#### Schedule 2

Place	Location	Land Description
The Terraces	63 Mount Street, Perth	The whole of Lot 1 on Strata Plan 24137, comprised in Certificate of Title Volume 1965 Folio 248
St Georges Cathedral	Cnr St George's Terrace and Cathedral Avenue, Perth	The whole of Reserve 37581
The Cloisters	202 St George's Terrace, Perth	That portion of Lot Pt 100 on P 9894 in Certificate of Title Volume 1416 Folio 699, as defined in HCWA drawing A926 prepared by Steffanoni Ewing & Cruickshank PL.
St Matthews Anglican Church	Stirling Square, Guildford	The whole of Guildford Lot C on OP Guildford 17/7, comprised in Certificate of Title ET 2421.

Dated this 16th day of December 1994.

IAN BAXTER, Director, Office of the Heritage Council.

**JUSTICE****JM401****CHILDREN'S COURT OF WESTERN AUSTRALIA ACT (No. 2) 1988**

It is hereby notified for public information that His Excellency the Governor in Executive Council has approved of the appointment of the following persons as Members of the Children's Court of Western Australia—

Colin David Campbell of 3 Anthony Street, Kojonup and Hi-Way Sales & Service, 154-156 Albany Highway, Kojonup

Alexander Jovanovich of 12 McDowell Street, Yarloop

RICHARD FOSTER, Executive Director,  
Courts Development and Management.

**JM402****DECLARATIONS AND ATTESTATIONS ACT 1913**

It is hereby notified for public information that the Hon Attorney General has accepted the resignation of Joanne Day of Dianella as a Commissioner for Declarations under the Declarations and Attestations Act 1913.

RICHARD FOSTER, Executive Director,  
Courts Development and Management.

**JM403****JUSTICES ACT 1902**

It is hereby notified for public information that His Excellency the Governor in Executive Council has—

Approved the appointment of Alexander Jovanovich of 12 McDowell Street, Yarloop to the Office of Justice of the Peace for the State of Western Australia.

Approved the appointment of Fong Wah Hoon of 121 Lucy Victoria Avenue, Clifton Park, Australind and Worsley Alumina Pty Ltd, Worsley Refinery, Gastaldo Road, Worsley to the Office of Justice of the Peace for the Forrest Magisterial District.

RICHARD FOSTER, Executive Director,  
Courts Development and Management.

**LAND ADMINISTRATION****LA101****CORRECTION****TOWN PLANNING SCHEME No. 36—CITY OF STIRLING**

In the notice appearing under the above heading on page 3584 of *Gazette* No. 103 dated 15 July 1994 an error occurred and is corrected as follows.

On page 3584 the area of 1 173 m<sup>2</sup> of item 1 is deleted and 1 201 m<sup>2</sup> inserted.

A. A. SKINNER, Chief Executive Officer,  
Department of Land Administration.

**LA401****LAND ACT 1933****DECLARATION THAT PART 1A DOES NOT APPLY**

I declare under Section 27H of the Land Act 1933 that Part 1A of the Act does not apply to the following proposals affecting the land specified.

Proposal	Land	DOLA File
Reservation for Public Recreation vested in the Shire of Chittering Sale—section 118A (3) and Easement—section 134B	Swan Location 11890 Gray Road Bindoon All that portion of Bathurst Street shown bordered blue on DOLA Crown Survey Diagram 91951 (Albany)	1311/1993 3261/990
Reservation—inclusion in Reserve No. 1723 ("Public Purposes"—no vesting)	All that portion of Grant Street now included in Cossack Lot 445 as delineated and bordered pink on DOLA Crown Survey Diagram 91982 (Cossack Townsite)	1124/994
Sale—section 118CA	The whole of the pedestrian accessway as shown and delineated on Office of Titles Plan 7959 (2). (Chichester Way and Lewes Road, Nollamara)	1620/993
Sale—section 29 (2)	Reserve 16270, Government Requirements—Mount Barker	4459/915
Reservation for Public Recreation vested in the Shire of Greenough Sale—section 118CA	Victoria Location 12009. (Portecello Circle, Geraldton.) The whole of the pedestrian accessway as shown and delineated on Office of Titles Plan 9386 (1). (Banksia Road and Amanda Way, Westfield)	2500/1994 2524/991
Sale—section 118CA	The whole of the pedestrian accessway as shown and delineated on Office of Titles Plan 11804 (Fraser Way, Byrne Close and Irwin Place, Padbury)	1615/990.
Sale—section 118CA	The whole of the pedestrian accessway as shown and delineated on Office of Titles Plan 19432 (Shalimar Rise, Currambine)	1590/994
Sale—section 118CA	Portion of vacant Crown land adjoining Port Hedland Lot 2287 (Closed Road)	902/993
Sale—section 118CA	The whole of the pedestrian accessway as shown and delineated on Office of Titles Plan 11772 (Westminster Court and Frys Lane, Armadale)	1829/993
Sale—section 118CA	The whole of the pedestrian accessway in Pan Close and Scotia Place, Morley	1470/993
Sale under section 29 (2)	Swan Location 10655 (Reserve 39023) Wright Street, Cloverdale	469/985
Sale—section 118CA	Portion of Vacant Crown Land adjoining Part Lot 1 of Jandakot A.A. Lots 169 and 170	3027/1980
Reservation for the purpose of "Radio Mast Site" with vesting in the Commissioner for Railway	Plantagenet Location 7771	2418/904
Reservation for "Public Recreation" with vesting in the Shire of Albany	Plantagenet Location 7775	945/989
Change of Purpose—"Recreation" to "Public Recreation" with vesting in the Shire of Busselton	Reserve 26512 (Dunsborough Lots 169 and 170)	3764/959
Reservation for "Public Recreation" vested in Shire of Greenough	Victoria Location 12020 (Volute Street, Geraldton)	3840/1976

GEORGE CASH, Minister for Lands.

**LA402****LOCAL GOVERNMENT ACT 1960****DECLARATION OF CLOSURE OF STREETS**

Made by the Minister for Lands Under Section 288A

At the request of the local government nominated, the streets described in the Schedule are now declared to be closed.

**Schedule**

1. City of Rockingham (DOLA File No. 3068/975; Closure No. R216).  
All that portion of Dixon Road (Road No. 10918) now contained in Rockingham Lot 1590 (Reserve 33805) the subject of Crown Survey Diagram 91743.  
Public Plan: BG33(2) 06.28 & 07.28.

2. Town of Albany (DOLA File No. 3261/990; Closure No. A515).  
All that portion of Bathurst Street shown bordered blue on DOLA Crown Survey Diagram 91951.  
Public Plan: BK26(2) 11.05, 11.06 (Albany).
3. Shire of Roebourne (DOLA File No. 1124/994; Closure No. R.218).  
All that portion of Grant Street now included in Cossack Lot 445 as delineated and bordered pink on DOLA Crown Survey Diagram 91982.  
Public Plan: Cossack Townsite.

A. A. SKINNER, Chief Executive,  
Department of Land Administration.

**LA403**

**LOCAL GOVERNMENT ACT 1960**  
**DECLARATION OF CLOSURE OF STREETS**

Made by the Minister for Lands Under Section 288A.

At the request of the local government nominated, the street described in the Schedule is now declared to be closed.

Schedule

1. Shire of Gnowangerup (DOLA File No. 2185/1992; Closure No. G801).  
All that portion of Smith Road as shown bordered blue on Crown Survey Plan 18336.  
Public Plans: Chester Pass N.E. (25). Ellen Peak N.W. (25).
2. Shire of Manjimup (DOLA File No. 1376/1993; Closure No. M1364).  
All that portion of road shown bordered blue on Crown Survey Diagram 91742.  
Public Plan: Northcliffe S.E. (25).

A.A. SKINNER, Chief Executive,  
Department of Land Administration.

**LB401**

**LOCAL GOVERNMENT ACT 1960**  
**DECLARATION OF PUBLIC STREETS**  
**ORDERS OF THE MINISTER FOR LANDS**

Made under Section 288

At the request of the local government nominated the piece of land specified in the Schedule is now declared to be absolutely dedicated as a public street.

Schedule

City of Wanneroo (DOLA File No. 1140/1968)  
Road No. 18596 (Brazier Road) (Extension) The whole of the ROW as shown coloured brown on Office of Titles Diagram 40404.  
Public Plan: BF 35(2) 39.29.

A. A. SKINNER, Chief Executive,  
Department of Land Administration.

**LOCAL GOVERNMENT**

**LG401**

**LOCAL GOVERNMENT ACT 1960**

*City of Bayswater*

It is hereby notified for public information that the following persons have been appointed Honorary Parking Inspectors for the Galleria Shopping Centre under the Provisions of Section 669DA of the Local Government Act 1960, effective from 14 December 1994.

Mr Paul Adams  
Mr Peter Campbell  
Miss Sonia Coutts  
Mr Anthony Douglass  
Mr Steve Eitzen  
Mr Graeme Phillips  
Mr Greg Phillips  
Mr Craig Thomson

MARIO J. CAROSELLA, City Manager/Town Clerk.

**LG402****BUSHFIRES ACT 1954***Shire of Denmark*

Mr Kevin Hard has been appointed Fire Control Officer for the Parryville Brigade area, replacing Mr Tom Plant.

P. DURTANOVICH, Shire Clerk.

**LG403****BUSHFIRES ACT 1954***Shire of Denmark***AMENDMENT TO RESTRICTED/PROHIBITED BURNING PERIODS**

The Shire of Denmark will commence the Prohibited Burning Period for the whole of the Shire from midnight on Thursday, 15th December 1994.

P. DURTANOVICH, Shire Clerk.

**LG404****LOCAL GOVERNMENT ACT 1960***Shire of Gingin***Ranger**

Pursuant to section 449 of the Local Government Act 1960, it is hereby notified for public information that the following persons have been appointed as Rangers for this Shire for the period 31 December 1994 to 1 January 1995 inclusive. As such they will be Authorised Officers in respect to Council By-laws and other Acts and Regulations as appropriate—

Shaun James Nancarroo  
Andrea Jean Smith

A. W. HORTIN, Shire Clerk.

**LG405****SHIRE OF GNOWANGERUP**

It is hereby notified for public information that Mr Peter John Mason has been appointed Acting Shire Clerk from the 23 December 1994 to 30 January 1995 inclusive.

M. L. CHESTER, Shire Clerk.

**LG406****DOG ACT 1976***Shire of Kulin***Appointment of Authorised Persons and Registration Officers**

It is hereby notified for public information the following appointments have been made pursuant to the Dog Act 1976—

Authorised Persons  
Terrance Redmond Shaddick

Registration Officers  
Rebecca Lee Bonnett  
Amanda Lee Nelson  
Tiffany Jane Willison

All other appointments are hereby cancelled.

RUSSELL J. SMITH, Shire Clerk.



LG407

## SHIRE OF SERPENTINE-JARRAHDALÉ

Ranger

It is hereby notified for public information that Mr Brian Douglas Owston has been appointed by the Shire of Serpentine-Jarrahdale as an Authorised Officer, to exercise powers under the following Acts, By-laws and Regulations as from 28 November 1994—

1. Ranger—Shire of Serpentine-Jarrahdale
2. The Local Government Act 1960 (as amended)
3. Bush Fires Act 1954 (as amended)
4. Bush Fire Control Officer
5. Dog Act 1976 (as amended)
6. Litter Act 1979 (as amended)
7. Town Planning and Development Act 1928 (as amended)
8. Control of Vehicles (Off-road areas) Act 1978 (as amended)
9. All Council By-laws

N. D. FIMMANO, Shire Clerk.

LG408

## DOG ACT 1976

*Shire of Wiluna*

It is hereby notified for public information that Geoff Norris has been appointed as Ranger for the Shire of Wiluna and as an authorised officer pursuant to the Dog Act 1976 with effect from 15 December 1994.

ROBERT TURNER, Shire Clerk.

LG409

## BUSH FIRES ACT 1954

*Shire of Plantagenet*

Appointment of Fire Weather Officers

Ron Sounness—Chief Fire Weather Officer

Bob Bairstow—Deputy Fire Weather Officer

All previous appointments to the above positions are hereby cancelled.

C. E. NICHOLLS, Shire Clerk.

LG901

## LOCAL GOVERNMENT ACT 1960

*City of Rockingham*

## NOTICE OF INTENTION TO BORROW

Proposed Loan No. 206 of \$23 000

Pursuant to section 610 of the Local Government Act 1960, the City of Rockingham hereby gives notice that it proposes to borrow money by the sale of a debenture, repayable at the office of the Lender, on the following terms and conditions—

Amount: \$23 000.

Repayment: Quarterly/Semi Annual Instalments of Principal and Interest.

Purpose: Rockingham Districts Hockey Club and Floodlights.

Term: The principal amount of the loan will be repaid within a maximum term of 15 years.

The interest rate for the loan may be fixed for the entire term of the loan or subject to rate reviews periodically.

Plans, specifications and estimates as required by section 609 of the Act are available for inspection at the Office of the Council during normal business hours for thirty five (35) days after publication of this notice.

Please note that repayments of principal and interest on Loan No. 206 will be met by the Rockingham Hockey Club (Inc) and will not be a charge to ratepayers of the City of Rockingham.

Dated this 22nd day of November 1994.

F. W. GARDINER, Mayor.

G. G. HOLLAND, Town Clerk/Chief Executive Officer.

LG902

**LOCAL GOVERNMENT ACT 1960***City of Rockingham***NOTICE OF INTENTION TO BORROW**

Proposed Loan No. 207 of \$45 000

Pursuant to section 610 of the Local Government Act 1960, the City of Rockingham hereby gives notice that it proposes to borrow money by the sale of a debenture, repayable at the office of the Lender, on the following terms and conditions—

- Amount: \$45 000  
 Repayment: Quarterly/Semi Annual Instalments of Principal and Interest  
 Purpose: Warnbro Bowling Club—Clubrooms and Facilities  
 Term: The principal amount of the loan will be repaid within a maximum term of 15 years. The interest rate for the loan may be fixed for the entire term of the loan OR subject to rate reviews periodically.

Plans, specifications and estimates as required by section 609 of the Act are available for inspection at the Office of the Council during normal business hours for thirty five (35) days after the publication of this notice.

Please note that repayments of principal and interest on Loan No. 207 will be met by the Warnbro Bowling Club (Inc) and will not be a charge to ratepayers of the City of Rockingham.

Dated this 22nd day of November 1994.

F. W. GARDINER, Mayor.  
 G. G. HOLLAND, Town Clerk/Executive Officer.

**LOTTERIES**

LO301

**LOTTERIES COMMISSION ACT 1990****INSTANT LOTTERY (TELESPIN) AMENDMENT RULES (NO. 3) 1994**

Made by the Commission under section 28.

**Citation**

1. These rules may be cited as the *Instant Lottery (Telespin) Amendment Rules (No. 3) 1994*.

**Principal rules**

2. In these rules the *Instant Lottery (Telespin) Rules 1991\** are referred to as the principal rules.

[\* *Published in the Gazette of 27 March 1991 at pp.1305 - 1316. For amendments to 12 December 1994 see 1993 Index to Legislation of Western Australia, Table 4, p. 167 and Gazette of 6 May and 6 December 1994.*]

**Rule 11 amended**

3. Rule 11 of the principal rules is amended after paragraph (b) by deleting the paragraph "(a) a Game Show Draw and Game Show under Division 5A," and substituting the following paragraph —

" (c) a Game Show Draw and Game Show under Division 5A, "

**Rule 17 amended**

4. Rule 17 (2) (a) of the principal rules is amended by deleting "8.5%" and substituting the following —

" 17.0% "

The Common Seal of the Commission was affixed on the 14th day of December 1994 by order and in the presence of—

L. STEWART, Chairman.  
G. HARRIS, Member.  
F. MONTGOMERY, Member.

**MAIN ROADS****MA401**

**MAIN ROADS ACT 1930  
PUBLIC WORKS ACT 1902**

**NOTICE OF INTENTION TO TAKE OR RESUME LAND**

The Minister for Works hereby gives notice, in accordance with the provisions of section 17 (2) of the Public Works Act 1902, that it is intended to take or resume under section 17 (1) of that Act the pieces or parcels of land described in the Schedule hereto and being all in the Cranbrook District, for the purpose of the following public works namely, widening of the Albany Highway (SLK section 309.60-309.97) and that the said pieces or parcels of land are marked off on MRWA Drawing 9301-1-1 which may be inspected at the office of the Commissioner of Main Roads, Waterloo Crescent, East Perth.

## Schedule

No.	Owner or Reputed Owner	Occupier or Reputed Occupier	Description	Area (Approx.)
1.	Timothy Clement Addis	T. C. Addis	Portion of Hay Location 839 and being part of the land contained in Certificate of Title Volume 1435 Folio 251	4 947 m <sup>2</sup>

Dated this 14th day of December 1994.

D. R. WARNER, Director Corporate Services.

**MA402**

**PUBLIC WORKS ACT 1902  
SALE OF LAND**

MRWA 41-561-10.

Notice is hereby given that His Excellency the Governor has authorised under section 29 (7) (a) (ii) of the Public Works Act 1902 the sale by public auction or private contract of the land hereunder described, such land being no longer required for the work for which it was acquired.

## Land

Portion of Perthshire Location A<sup>u</sup> and being Lot 99 and part of Lot 98, together the subject of Diagram 33182 and being part of the land comprised in Certificate of Title Volume 1315 Folio 929 as is more particularly shown delineated and coloured green on Plan MR 94-22.

Dated this 14th day of December 1994.

D. R. WARNER, Director Corporate Services.

## MINERALS AND ENERGY

**MN401**

### MINING ACT 1978

#### NOTICE OF APPLICATION FOR AN ORDER FOR FORFEITURE

Department of Minerals and Energy,  
Meekatharra.

In accordance with Regulation 49(2)(c) of the Mining Act 1978 notice is hereby given that the licences are liable to forfeiture under the provision of section 96 (1) (a) for breach of covenant, *viz.* non payment of rent.

WARDEN.

To be heard in the Warden's Court Meekatharra on 10 January 1994.

#### MURCHISON MINERAL FIELD

P51/1507—Coulbe, Donald Reuben.

P51/1756—Coulbe, Donald Reuben.

#### PEAK HILL MINERAL FIELD

P52/796—Votrant No. 63 Pty Ltd.

#### EAST MURCHISON MINERAL FIELD

P53/620—Bacci, Leonardo; Pedri, Guido; Pedri, Robert; Santi, Michael; Mazzucco, Gino.

**MN402**

### MINING ACT 1978

#### NOTICE OF APPLICATION FOR AN ORDER FOR FORFEITURE

Department of Minerals and Energy,  
Coolgardie, 6 December 1994.

In accordance with Regulation 49(2)(c) of the Mining Act 1978, notice is hereby given that the licences are liable to forfeiture under the provisions of section 96 (1) (a) for breach of covenant, *viz.* non payment of rent.

K. BOOTHMAN, Warden.

To be heard in the Warden's Court Coolgardie on 14 February 1995.

#### COOLGARDIE MINERAL FIELD

##### *Coolgardie District*

##### Prospecting Licences

15/3425—Robinson, Noel John.

15/3430—Corey, James Barry; Thomasson, Emerson Paul.

##### *Kunanalling District*

##### Miscellaneous Licence

16/43—Butchart, Robert Gordon; Goode, William Donald.

**MN403**

### MINING ACT 1978

#### NOTICE OF INTENTION TO FORFEIT

Department of Minerals and Energy,  
Perth 6000.

In accordance with Regulation 50 (b) of the Mining Act 1978, notice is hereby given that unless the rent due on the undermentioned licences and leases is paid on or before 9 January 1995 it is the intention of the Hon Minister for Mines under the provisions of sections 96A (1) and 97 (1) of the Mining Act 1978 to forfeit such for breach covenant, *viz.* non-payment of rent.

K. R. PERRY, Director General.

Number	Holder	Mineral Field
<b>EXPLORATION LICENCES</b>		
04/653	Russell, Victor Kingsford	West Kimberley
04/833	Yule River Mining Pty Ltd	West Kimberley
08/630	Pickering, Robert; Seneca Pty Ltd	Ashburton
24/65	Barker, Michael Charles; Dechow, Ernest William Chetham; Plotts, Thomas Paine	Broad Arrow
27/76	Capital Energy NL	North East Coolgardie
28/426	Quicksilver Resources NL	North East Coolgardie
28/472	Killoran Pty Ltd	North East Coolgardie
29/154	Money Mining NL	North Coolgardie
37/266	Stockdale Prospecting Ltd	Mt Margaret
38/480	North Star Resources NL	Mt Margaret
39/384	Evans, Anita; Ladyman, Ian Mackenzie; Ladyman, Richard Peter	Mt Margaret
39/411	Eucalyptus Nickel NL	Mt Margaret
45/1443	Sheppard, Alexander Andrew; Sheppard, Robert Allan	Pilbara
51/373	Renison Ltd	Murchison
51/374	Renison Ltd	Murchison
51/375	Renison Ltd	Murchison
51/376	Renison Ltd	Murchison
52/393	North Mining Ltd	Peak Hill
52/442	North Mining Ltd	Peak Hill
52/667	Black Range Exploration Pty Ltd	Peak Hill
53/478	Taipan Resources NL	East Murchison
69/469	Intour Pty Ltd	Warburton
69/470	Intour Pty Ltd	Warburton
69/471	Intour Pty Ltd	Warburton
69/472	Intour Pty Ltd	Warburton
69/473	Intour Pty Ltd	Warburton
70/805	Eldorado Resources NL	South West
70/1148	Hedges Gold Pty Ltd	South West
70/1210	Eldorado Resources NL; Peko Exploration Ltd	South West
70/1337	Horseshoe Exploration Pty Ltd	South West
77/522	Clemen, Alexander	Yilgarn
77/538	Black Range Exploration Pty Ltd	Yilgarn
80/1642	Menzies, John Charles	Kimberley
<b>MINING LEASES</b>		
04/197	Shire of Broome	West Kimberley
04/284	Pilchler, Julius	West Kimberley
08/79	Mallina Holdings Ltd	Ashburton
08/81	Mallina Holdings Ltd	Ashburton
08/110	Forrester, Mark Bowman	Ashburton
15/621	Royal Harry Gold Mines NL	Coolgardie
15/622	Royal Harry Gold Mines NL	Coolgardie
24/257	Halford Holdings Pty Ltd	Broad Arrow
24/395	Metall Mining Australia Pty Ltd; Thyssen Schachtbau GMBH	Broad Arrow
25/116	Croesus Mining NL	East Coolgardie
26/94	Potts, Christopher Peter	East Coolgardie
26/260	Robinson, Steven James; West, Ronald William	East Coolgardie
27/163	Smit, Johan Heinrich; Weeden, Frederick Charles William; Welburn, Bruce Moore	North East Coolgardie
28/60	Brown, Eric Robert; Valley Gold Pty Ltd	North East Coolgardie
28/86	Thomas, Rhys Henry	North East Coolgardie
38/99	Bennet, John Miskin	Mt Margaret

Number	Holder	Mineral Field
47/331	Rocca, Guisepppe; Rocca, Pamela Margaret	West Pilbara
51/134	Fisher, Darryl	Murchison
52/415	Great Central Mines NL	Peak Hill
52/417	Great Central Mines NL	Peak Hill
52/465	North Mining Ltd	Peak Hill
53/306	Beckmont Holdings Pty Ltd	East Murchison
53/307	Beckmont Holdings Pty Ltd	East Murchison
59/57	Cottingham, Robert; Mann, Robert Emmett	Yalgoo
63/154	Hillerman, William Patrick; Sime, Antonia Kathleen; Sime, Kenneth Andrew; Wandel, Neil Jeffrey	Dundas
63/238	Edwards, Dean Barry; Glover, Jeffrey John; Russell, Timothy Clayton	Dundas
70/197	Swan Portland Cement Ltd	South West
70/424	Simcoa Operations Pty Ltd	South West
70/425	Simcoa Operations Pty Ltd	South West
77/166	Carnicelli, Eric Bernard	Yilgarn
77/322	Legal and Specialized Accounts Pty Ltd	Yilgarn
80/90	Murphy, Terrence John; Porkhomenko, John	Kimberley
GENERAL PURPOSE LEASE		
47/4	Hancock Resources Ltd; Wright Prospecting Pty Ltd	West Pilbara
47/5	Hancock Resources Ltd; Wright Prospecting Pty Ltd	West Pilbara
47/6	Hancock Resources Ltd; Wright Prospecting Pty Ltd	West Pilbara

**MN404****MINING ACT 1978**

**Department of Minerals and Energy,  
East Perth 6000.**

I hereby declare in accordance with the provisions of section 96A (1) and 97 (1) of the Mining Act 1978 that the undermentioned mining tenements are forfeited for breach of covenant *viz*; non-payment of rent.

GEORGE CASH, Minister for Mines.

Number	Holder	Mineral Field
Exploration Licences		
04/780	Bakarra Pty Ltd	West Kimberley
45/974	Broadway Mining NL	Pilbara
Mining Leases		
38/87	Thomas, Eric Vincent; Valenti, Emilio	Mt Margaret
38/359	Creedon, Donald Terrence; Snell, Kenneth Charles	Mt Margaret
38/367	Williams, Geoffrey Thomas; Williams, Michael John	Mt Margaret
39/290	Adami, Nicholas James	Mt Margaret
77/605	Schettler, Peter Edward	Yilgarn

**MN405****MINING ACT 1978****NOTICE OF CANCELLATION OF EXEMPTION OF CROWN LAND**

Pursuant to section 19 (1) (b) of the Mining Act 1978, I hereby cancel the exemption relating to the Instrument of exemption dated 3 June 1992 and published in the *Government Gazette* on 12 June 1992 at page 2443.

The area affected is described in the Schedule hereunder.

## Schedule

Starting at North West corner (AMG coordinates 576691.7 mE, 7497579.8 mN—Zone 50);

Thence 800 m at 89° 43'

thence 800 m at 179° 43'

thence 800 m at 269° 43'

thence 800 m at 359° 43' back to start

Public Plan: Mt Lionel 1:100 000

Dated at Perth 2nd day of December 1994.

GEORGE CASH, Minister for Mines.

## MN406

Commonwealth of Australia

**PETROLEUM (SUBMERGED LANDS) ACT 1967**

**NOTICE OF GRANT OF EXPLORATION PERMIT**

Exploration Permit No. WA-259-P has been granted to Minora Energy Limited of Level 8, Durack Centre, 263 Adelaide Terrace, Perth 6000; Seafield Resources plc of 141 Hastings Street, Scarborough 6019; GFE Resources Ltd of Level 6, 6 Riverside Quay, South Melbourne, Victoria 3000 and Pan Pacific Petroleum NL of Level 4, Tandem House, 76 Berry Street, North Sydney NSW 2060 to have effect for a period of six (6) years from the 9th of December 1994.

IAN FRASER, Director Petroleum Operations Division.

**PARLIAMENTARY COMMISSIONER**

## PC101

*PRINTERS CORRECTION*

**PARLIAMENTARY COMMISSIONER ACT 1971**

**PARLIAMENTARY COMMISSIONER RULES 1994**

An error occurred in the notice published under the above heading on page 6748 of *Government Gazette* No. 175 dated 13 December 1994 and is corrected as follows.

Under the sub heading "Delegation to Deputy Commissioner" delete "2. (1)" and insert " 3. (1) ".

**PLANNING AND URBAN DEVELOPMENT**

## PD401

**METROPOLITAN REGION TOWN PLANNING SCHEME ACT 1959**

**DECLARATION OF PLANNING CONTROL AREA No. 29**

Lake Pinjar, City of Wanneroo

File: 835-2-30-3.

**General Description**

The Hon Minister for Planning has granted approval to the declaration of Planning Control Area No. 29 over land surrounding Lake Pinjar and shown shaded yellow on State Planning Commission Plan No. 3.0873.

**Purpose of the Planning Control Area**

To protect the Priority 1 Gngangara Water Mound Protection Zone and for the purpose of State Forests, Water Catchments and Parks and Recreation areas.

**Duration and Effects**

The declaration remains in force for a period not exceeding five years from the date of publication of this notice in the *Government Gazette*, or until revoked by the State Planning Commission with approval from the Minister, whichever is the sooner.

A person shall not commence and carry out development in a Planning Control Area without the prior approval of the State Planning Commission. The penalty for failure to comply with this requirement is \$2 000.00, and in the case of a continuing offence a further fine of \$200.00 for each day during which the offence continues.

Compensation is payable in respect of the land injuriously affected by this declaration, and land so affected may be acquired by the State Planning Commission in the same circumstances and in the same manner as if the land had been reserved in the Metropolitan Region Scheme for a public purpose.

Where the PCA is available for Public Inspection

1. Office of the Department of Planning and Urban Development  
Albert Facey House  
469-489 Wellington Street  
Perth WA 6000
2. J. S. Battye Library  
Alexander Library Building  
Cultural Centre  
Francis Street  
Northbridge WA 6000
3. Office of the Municipality of the City of Wanneroo  
Boas Avenue  
Joondalup WA 6027

IAN WIGHT-PICKIN, Acting Secretary,  
State Planning Commission.

PD402

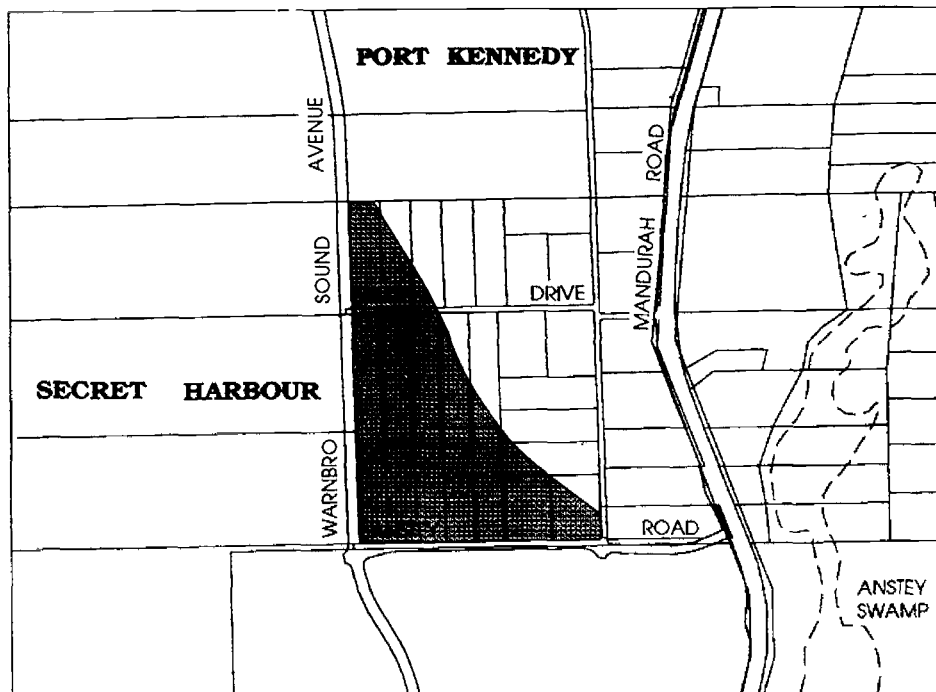
**METROPOLITAN REGION TOWN PLANNING SCHEME ACT 1959**  
**METROPOLITAN REGION SCHEME**  
**NOTICE OF RESOLUTION—CLAUSE 27**  
**Lots Located in the Secret Harbour Area**  
*City of Rockingham*

File No. 812-2-28-20; Amendment No. 962/27.

Notice is hereby given that in accordance with Clause 27 of the Metropolitan Region Scheme, the State Planning Commission resolved on December 7, 1994 to transfer from the Urban Deferred Zone to the Urban Zone the area stippled on the schedule below.

The zoning is effective as of the date published in this *Gazette*.

Schedule.



PART OF METROPOLITAN  
REGION SCHEME MAP No. 31

APPENDIX A  
REPORT No. MPC/1255

 URBAN ZONE

IAN WIGHT-PICKIN, A/Secretary,  
State Planning Commission.



PD403

**METROPOLITAN REGION TOWN PLANNING SCHEME ACT 1959****METROPOLITAN REGION SCHEME**

## Section 33A Amendment—Not Approved

It is hereby notified for public information that the following Metropolitan Region Scheme Amendment proposals have not been approved by the Hon Minister for Planning.

The proposed amendments were advertised in the *Government Gazette* on the dates indicated and public submissions were invited. The State Planning Commission has now recommended to the Hon Minister that the amendments not proceed as the proposals have been superseded by more recent planning options.

The Hon Minister for Planning has, in accordance with the provisions of the Metropolitan Region Town Planning Scheme Act, declined to approve the proposed amendments.

Amendment No.	Description	Gazetted Date
765/33A	Westport Canal Development	April 24, 1987
776/33A	Leda Concept Area	June 30, 1989
842/33A	Consolidation Amendment Land between Absolom Street, Leach Highway and McCoy Street	May 17, 1991
843/33A	Consolidation Amendment Railway Hotel Site	March 28, 1991
885/33A	Various Lots, Yangebup and Forrest Roads	April 3, 1992.

IAN WIGHT-PICKIN, A/Secretary,  
State Planning Commission.

PD404

**TOWN PLANNING AND DEVELOPMENT ACT 1928****CITY OF KALGOORLIE-BOULDER**

## Interim Development Order No. 2

Ref: 26/11/3/1

Notice is hereby given that in accordance with the provisions of sub-section (2) of section 7B of the Town Planning and Development Act 1928, and by direction of the Hon Minister for Planning a summary as set out hereunder of the City of Kalgoorlie-Boulder Interim Development Order No. 2 made pursuant to the provisions of section 7B of that Act is published for general information.

The Hon Minister for Planning has made copies of this Order available for inspection by any person free of charge at the offices of the State Planning Commission/Department of Planning and Urban Development, Albert Facey House, 469-489 Wellington Street, Perth, and at the office of the City of Kalgoorlie-Boulder during normal office hours.

## Summary

1. The City of Kalgoorlie-Boulder Interim Development Order No. 2 contains provisions inter alia—
  - (a) That the Order applies to that part of the City of Kalgoorlie-Boulder specified in the Order.
  - (b) That, unless otherwise stated, the City of Kalgoorlie-Boulder is the authority responsible for its administration.
  - (c) That the carrying out of certain development on land within the scope of the Order without approval as stated therein is prohibited.
  - (d) Relating to the application for, and grant of approval for, development other than development permitted by the Order.
  - (e) Relating to development by a public authority.
  - (f) Relating to certain development permitted by this Order.
  - (g) Relating to the continuance of the lawful use of land and buildings.
  - (h) Relating to appeals against refusal of approval for development or against conditions subject to which approval to carry out development is granted.
2. The Order has effect from and after the publication of this Summary in the *Government Gazette*.

Dated 23 November 1994.

L. P. STRUGNELL, Town Clerk.

This notice supersedes the notice published in the *Government Gazette* No. 143 on October 11, 1994.

**PD405****TOWN PLANNING AND DEVELOPMENT ACT 1928  
APPROVED TOWN PLANNING SCHEME AMENDMENT***City of Armadale*

Town Planning Scheme No. 2—Amendment No. 106

Ref: 853/2/22/4, Pt. 106.

It is hereby notified for public information, in accordance with section 7 of the Town Planning and Development Act 1928 that the Hon Minister for Planning approved the City of Armadale Town Planning Scheme Amendment on December 8, 1994 for the purpose of amending the existing entry No. 36 in the Special Use Development Table to read as follows—

Prescribed Use	Requirements	Particulars of Land
Corner Store, Incidental Office and Ancillary Dwelling	1. Maximum gross leasable floor area of corner store restricted to 150m <sup>2</sup> . 2. Ancillary dwelling to front Dumsday Drive.	Lot 457 Dumsday Drive, Forrestdale

R. C. STUBBS, Mayor.  
J. W. FLATOW, City Manager/Town Clerk.

**PD406****TOWN PLANNING AND DEVELOPMENT ACT 1928  
SCHEME AMENDMENT AVAILABLE FOR INSPECTION***City of Armadale*

Town Planning Scheme No. 2—Amendment No. 112

Ref: 853/2/22/4 Pt 112

Notice is hereby given that the City of Armadale has prepared the abovementioned scheme amendment for the purpose of rezoning the eastern portion of Pt Location 485 South Western Highway from "Rural D1" to "Rural E1".

Plans and documents setting out and explaining the scheme amendment have been deposited at Council Offices, 7 Orchard Avenue, Armadale and at the State Planning Commission/Department of Planning and Urban Development, Albert Facey House, 469-489 Wellington Street, Perth, and will be available for inspection during office hours up to and including January 27, 1995.

Submissions on the scheme amendment should be made in writing on Form No 4 and lodged with the undersigned on or before January 27, 1995.

This amendment is available for inspection in order to provide an opportunity for public comment and it should not be construed that final approval will be granted.

J. W. FLATOW, City Manager/Town Clerk.

**PD407****TOWN PLANNING AND DEVELOPMENT ACT 1928  
APPROVED TOWN PLANNING SCHEME AMENDMENT***City of Canning*

Town Planning Scheme No. 40—Amendment No. 12

Ref: 853/2/16/44, Pt. 12.

It is hereby notified for public information, in accordance with section 7 of the Town Planning and Development Act 1928 that the Hon Minister for Planning approved the City of Canning Town Planning Scheme Amendment on December 12, 1994 for the purpose of—

## 1. Scheme Map Modifications:

- Rezoning 2-4 Fleming Avenue (Lots 58 and 59), Bentley, from "Commercial" to "Residential R17.5/R60".
- Rezoning 5-19 Burton Street/6-10 Fleming Avenue (Lot 63) and the rear portion of 21 Burton Street (Lot 62) which aligns with the rear boundary of 23 Burton Street (Lot 63), Bentley, from "Highway Commercial" to "Residential R17.5/R60".
- Modifying the boundary of Serial 42 to indicate the Text amendment.

(d) Designating a boundary on the 1,204 m<sup>2</sup> portion of 5-19 Burton Street (Lot 63) to indicate the additional uses indicated in Serial 49 of Appendix 5 to the Scheme Text.

2. Text Modifications:

By making the following text alterations to Serial No. 42 of Appendix 5 (Schedule of Additional Uses):

No.	Lot No.	Address	Additional Purpose for which the Premises may be Used (any or all of the following uses)	Additional Development Requirements
42	Pt Lot 56 Lots 62, 27, 61, 25, 28, 29, and 21	21-39 Burton Street, Bentley	Residential	Maximum density of R60 and subject to approval by Council of an Outline Development Concept Plan.

3. By adding the following to Appendix 5 (Schedule of Additional Uses):

No.	Lot No.	Address	Additional Purpose for which the Premises may be Used (any or all of the following uses)	Additional Development Requirements
49	63	5-19 Burton Street, Bentley	Shop	Maximum net lettable area of shops—400 m <sup>2</sup> .

M. S. LEKIAS, Mayor.  
I. F. KINNER, Town Clerk.

PD408

**TOWN PLANNING AND DEVELOPMENT ACT 1928**  
**APPROVED TOWN PLANNING SCHEME AMENDMENT**  
*City of Canning*

Town Planning Scheme No. 40—Amendment No. 13

Ref: 853/2/16/44, Pt. 13.

It is hereby notified for public information, in accordance with section 7 of the Town Planning and Development Act 1928 that the Hon Minister for Planning approved the City of Canning Town Planning Scheme Amendment on December 8, 1994 for the purpose of adding the following to Appendix 5 (Schedule of Additional Uses):

No.	Lot No.	Address	Additional Purpose for which the Premises may be Used (any or all of the following uses)	Additional Development Requirements
50	136	24 Augusta Street, Willetton	Office	Maximum Gross Floor Area of Offices—560m <sup>2</sup> . Development is to be limited to single storey to minimise the impact on adjacent residential properties.

M. S. LEKIAS, Mayor.  
I. F. KINNER, Town Clerk.

PD409

**TOWN PLANNING AND DEVELOPMENT ACT 1928**  
**SCHEME AMENDMENT AVAILABLE FOR INSPECTION**

*City of Canning*

Town Planning Scheme No. 40—Amendment No. 17

Ref: 853/2/16/44 Pt 17

Notice is hereby given that the City of Canning has prepared the abovementioned scheme amendment for the purpose of making numerous minor text amendments to clarify and modify provisions to overcome errors, omissions and as a result of experience with their application.

Plans and documents setting out and explaining the scheme amendment have been deposited at Council Offices, 1317 Albany Highway, Cannington and at the State Planning Commission/ Department of Planning and Urban Development, Albert Facey House, 469-489 Wellington Street, Perth, and will be available for inspection during office hours up to and including January 27, 1995.

Submissions on the scheme amendment should be made in writing on Form No. 4 and lodged with the undersigned on or before January 27, 1995.

This amendment is available for inspection in order to provide an opportunity for public comment and it should be construed that final approval will be granted.

I. F. KINNER, Town Clerk.

---

PD410

**TOWN PLANNING AND DEVELOPMENT ACT 1928**  
**APPROVED TOWN PLANNING SCHEME AMENDMENT**

*City of Cockburn*

District Zoning Scheme No. 2—Amendment No. 101

Ref: 853/2/23/19 Pt 101

It is hereby notified for public information, in accordance with section 7 of the Town Planning and Development Act 1928 that the Hon Minister for Planning approved the City of Cockburn Town Planning Scheme Amendment on December 8, 1994 for the purpose of rezoning Lot 1 of Jandakot Agricultural Area Lot 155 Verna Court and portion of Semple Court, Jandakot, from 'Rural' to Residential (R20) as depicted by the Amendment Plan.

J. P. GRLJUSICH, Mayor.  
R. W. BROWN, Town Clerk.

---

PD411

**TOWN PLANNING AND DEVELOPMENT ACT 1928**  
**APPROVED TOWN PLANNING SCHEME AMENDMENT**

*City of Gosnells*

Town Planning Scheme No. 1—Amendment No. 430

Ref: 853/2/25/1 Pt 430

It is hereby notified for public information, in accordance with section 7 of the Town Planning and Development Act 1928 that the Hon Minister for Planning approved the City of Gosnells Town Planning Scheme Amendment on December 8, 1994 for the purpose of rezoning Lot Pt 11 Helm Street from Residential A to Residential B at the R25 density code.

O. SEARLE, Mayor.  
G. N. WHITELEY, Town Clerk.

---

PD412

**TOWN PLANNING AND DEVELOPMENT ACT 1928**  
**APPROVED TOWN PLANNING SCHEME AMENDMENT**

*City of Gosnells*

Town Planning Scheme No. 1—Amendment No. 431

Ref: 853/2/25/1, Pt. 431.

It is hereby notified for public information, in accordance with section 7 of the Town Planning and Development Act 1928 that the Hon Minister for Planning approved the City of Gosnells Town

Planning Scheme Amendment on December 8, 1994 for the purpose of inserting in the Fifth Schedule—Additional Use Zones of Town Planning Scheme No. 1, the use of Office in the current Residential A zone as follows—

Street	Particulars of Land	Additional Use Permitted	Amendment
Wheatley Street, Gosnells	Lot 200 (No. 51) Pt. Can. Loc. 16	Office	Amendment 431

O. SEARLE, Mayor.  
G. N. WHITELEY, Town Clerk.

**PD413**

**TOWN PLANNING AND DEVELOPMENT ACT 1928**  
**APPROVED TOWN PLANNING SCHEME AMENDMENT**

*City of Melville*

Town Planning Scheme No. 3—Amendment No. 100

Ref: 853/2/17/10, Pt. 100.

It is hereby notified for public information, in accordance with section 7 of the Town Planning and Development Act 1928 that the Hon Minister for Planning approved the City of Melville Town Planning Scheme Amendment on 12 December 1994 for the purpose of—

- (a) Deleting Clause 4.9.7—Policy 3; and
- (b) Deleting Clause 4.9.7—Policy 1; and
- (c) Inserting Clause 4.9.7—Policy 1 as follows—

“Designate the precinct as a District Centre, and restrict the retail Gross Leasable Area to 20 000 square metres to be applied over Lot 17 (1-15) South Street, Kardinya, and Lot 31 (17-23) South Street, Kardinya.”

M. J. BARTON, Mayor.  
J. McNALLY, Town Clerk.

**PD414**

**TOWN PLANNING AND DEVELOPMENT ACT 1928**  
**APPROVED TOWN PLANNING SCHEME AMENDMENTS**

*City of Rockingham*

Town Planning Scheme No. 1—Amendment Nos. 248, 249 and 250

Ref: 853/2/28/1, Pts. 248, 249 and 250.

It is hereby notified for public information, in accordance with section 7 of the Town Planning and Development Act 1928 that the Hon Minister for Planning approved the City of Rockingham Town Planning Scheme Amendments on 8 December 1994 for the purpose of—

**Amendment No. 248**

1. Rezoning approximately 150.5 ha of Part Lot 12, Dampier Drive, Golden Bay from “Rural” to “Development”.
2. Rezoning approximately 1.13 ha of Reserve 34664 from “Rural” to “Development”.
3. Including approximately 148 ha of the Development Zone within the split coding of R20/R40 and approximately 3.5 ha of the Development Zone within the R5 code.
4. Transferring approximately 5.48 ha of Part Lot 12 from the “Rural” Zone to the “Parks and Recreation” Reserve.
5. Transferring approximately 1.3 ha of Reserve 34664 from the “Rural” Zone to the “Parks and Recreation” Reserve.

**Amendment No. 249**

Rezoning various roads off Mandurah Road, Rockingham, (two unnamed roads directly north of Chesterfield Road) and a portion of Office Road, from “Local Roads Reserve” to “General Industry Zone”, as depicted on the Scheme Amendment Map.

## Amendment No. 250

1. Rezoning the land depicted on the Scheme Amendment map from "Light Industrial" to "Service Commercial" and from "Service Commercial" to "Light Industrial" as shown on the Scheme Amendment Map.

2. Deleting Clause 1 from Table V and replacing it with the following Clause—

"The subdivision shall generally be in accordance with the subdivision guide plan adopted as part of Amendment No. 250 and certified by the Town Clerk as the subdivision plan relating to the area as described in Column (a) and shall form part of the Scheme."

F. W. GARDINER, Mayor.  
G. G. HOLLAND, Town Clerk.

## PD415

**TOWN PLANNING AND DEVELOPMENT ACT 1928**  
**APPROVED TOWN PLANNING SCHEME AMENDMENT**

*City of Wanneroo*

Town Planning Scheme No. 1—Amendment Nos. 552, 685 and 693

Ref: 853/2/30/1, Pts. 552, 685 and 693.

It is hereby notified for public information, in accordance with section 7 of the Town Planning and Development Act 1928 that the Hon Minister for Planning approved the City of Wanneroo Town Planning Scheme Amendments on December 8, 1994 for the purpose of—

## Amendment No. 552—

1. rezoning Lot 11 Connolly Drive, Merriwa from "Rural" to "Residential Development";
2. amending the Residential Density Code Map to code the subject area R20 and R40 generally in accordance with the Structure Plan for the subject land.

## Amendment No. 685—

1. rezoning portion of Pt Lot 50 Hillcrest Road, Alexander Heights from Commercial to Residential Development;
2. amending the Residential Density Code Map to recode portion of Pt Lot 50 Hillcrest Road, Alexander Heights to R40.

## Amendment No. 693—

modifying the Residential Density Code Map to code Portion Location 9974 on the north west corner of the intersection of Shenton Avenue and the Mitchell Freeway alignment, Currambine, R20.

H. M. WATERS, Mayor.  
R. F. COFFEY, Town Clerk.

## PD416

**TOWN PLANNING AND DEVELOPMENT ACT 1928**  
**APPROVED TOWN PLANNING SCHEME AMENDMENT**

*City of Wanneroo*

Town Planning Scheme No. 1—Amendment No. 689

Ref: 853/2/30/1, Pt. 689.

It is hereby notified for public information, in accordance with section 7 of the Town Planning and Development Act 1928 that the Hon Minister for Planning approved the City of Wanneroo Town Planning Scheme Amendment on December 12, 1994 for the purpose of deleting the interpretation "Radio Masts and Antennae" from Clause 1.8 and substituting the following new interpretation in appropriate alphabetical order—

"Mast or Antenna" means any mast, aerial, satellite dish and other associated equipment used for the transmission or reception of radio or television signals or for other electronic communications. A television antenna on a dwelling roof being consistent with the predominant style and size of television antennae on other dwellings in the locality is not included, provided its vertical and horizontal dimensions do not exceed two metres.

H. M. WATERS, Mayor.  
R. F. COFFEY, Town Clerk.

PD417

**TOWN PLANNING AND DEVELOPMENT ACT 1928**  
**APPROVED TOWN PLANNING SCHEME AMENDMENT**

*Shire of Albany*

Town Planning Scheme No. 3—Amendment No. 111

Ref: 853/5/4/5, Pt. 111.

It is hereby notified for public information, in accordance with section 7 of the Town Planning and Development Act 1928 that the Hon Minister for Planning approved the Shire of Albany Town Planning Scheme Amendment on December 8, 1994 for the purpose of rezoning Pt Plantagenet Location 284 and 285 Allwood Parade, Bayonet Head from "Rural Zone" to "Residential Zone" and "Parks and Recreation (Non-Restricted)" and by amending the Scheme Map accordingly.

C. G. AYRES, President.  
W. F. SCHEGGIA, Shire Clerk.

PD418

**TOWN PLANNING AND DEVELOPMENT ACT 1928**  
**RE-ADVERTISEMENT OF TOWN PLANNING SCHEME AVAILABLE FOR INSPECTION**

*Shire of Augusta-Margaret River*

Town Planning Scheme No. 19—Augusta Townsite

Ref: 853/6/3/19.

It is hereby notified for public information that the notice under the above Scheme No. 19 published at page 3883 of the *Government Gazette* No. 110 dated August 2, 1994 is being re-advertised from the date of this gazette to January 27, 1995.

This Scheme is being re-advertised to allow for further comment and all persons/organisations who lodged a submission previously are not required to forward a new submission.

L. CALNEGGIA, Shire Clerk.

PD419

**TOWN PLANNING AND DEVELOPMENT ACT 1928**  
**APPROVED TOWN PLANNING SCHEME AMENDMENT**

*Shire of Bridgetown-Greenbushes*

Town Planning Scheme No. 3—Amendment No. 33

Ref: 853/6/5/3, Pt. 33.

It is hereby notified for public information, in accordance with section 7 of the Town Planning and Development Act 1928 that the Hon Minister for Planning approved the Shire of Bridgetown-Greenbushes Town Planning Scheme Amendment on December 12, 1994 for the purpose of—

1. renumbering Part VII—Control of Advertisements to Part VIII in the Scheme Text and renumbering the provisions within this Part accordingly.
2. within the Schedule No. 5 deleting reference to Clause 7.4 and replacing it with reference to Clause 8.4.

S. L. GRANT, President.  
I. M. BODILL, Shire Clerk.

PD420

**TOWN PLANNING AND DEVELOPMENT ACT 1928**  
**APPROVED TOWN PLANNING SCHEME AMENDMENT**

*Shire of Busselton*

Town Planning Scheme No. 5—Amendment No. 320

Ref: 853/6/6/6, Pt. 320.

It is hereby notified for public information, in accordance with section 7 of the Town Planning and Development Act 1928 that the Hon Minister for Planning approved the Shire of Busselton Town Planning Scheme Amendment on December 12, 1994 for the purpose of—

1. Rezoning Lots 306 and 307 Kittyhawk Grove, Sandilands from "Single Residential" and "Residential Development Area" to "Restricted Use" and retaining the "Residential Development Area"; and

2. Amending the Scheme Text by adding to "Appendix V—Restricted Use Zones", the following—

Street	Particulars	Only Use Permitted
Kittyhawk Grove	Lots 306 and 307	1. Residential Development (R30) as may be permitted by the R30 Code in the Residential Planning Codes. For the purpose of the Scheme Residential Planning Codes means the Residential Planning Codes of Western Australia dated December 1991, together with any amendments thereto.

M. C. SULLY, President.  
I. STUBBS, Shire Clerk.

PD421

**TOWN PLANNING AND DEVELOPMENT ACT 1928**  
**APPROVED TOWN PLANNING SCHEME AMENDMENT**  
*Shire of Chittering*

Town Planning Scheme No. 5—Amendment No. 30

Ref: 853/3/4/5, Pt. 30.

It is hereby notified for public information, in accordance with section 7 of the Town Planning and Development Act 1928 that the Hon Minister for Planning approved the Shire of Chittering Town Planning Scheme Amendment on December 8, 1994 for the purpose of—

1. Rezoning Lot M1955 Muchea East Road from "Rural" to "Special Rural".
2. Adding to Schedule 5—

(a)	(b)
Specified Areas of Localities	Special Provisions to refer to Special Rural Zones
Lot M1955 of Swan Loc 1352	<ol style="list-style-type: none"> <li>(i) Subdivision is to be generally in accordance with the Plan of Subdivision adopted by Council on 21st July 1994.</li> <li>(ii) Within the zone no use will be permitted other than—               <ul style="list-style-type: none"> <li>Dwelling House</li> <li>Stables</li> <li>Recreation</li> </ul> </li> <li>(iii) The following uses may be permitted with the consent of Council—               <ul style="list-style-type: none"> <li>Home Occupation</li> </ul> </li> <li>(iv) "Within 'remnant vegetation' areas, as depicted on the Guide Plan, no indigenous vegetation shall be destroyed or cleared in excess of a maximum area of 1,000 sq.m for the construction of a dwelling and associated outbuildings, except where:               <ul style="list-style-type: none"> <li>• the landowner obtains prior written consent from Council;</li> <li>• the vegetation is dead, diseased or hazardous; or</li> <li>• clearing is required for a firebreak, fence or driveway"</li> </ul> </li> <li>(v) Fencing of the strategic fire break shown on the adopted structure plan shall be constructed and maintained by the lot owner to the satisfaction of Council.</li> <li>(vi) The Council may require an owner of a subdivided lot within the estate, as a condition of development for any Building Permit issued, to commence a tree planting program to its specification on lots it considers require tree cover improvement and require the owner to maintain these trees.</li> </ol>



- (vii) Stocking rates shall not exceed those recommended by the Department of Agriculture for the applicable pasture type. However, where in the opinion of the Council the continued presence of animals on any portion of land in the estate is likely to contribute, or is contributing to unsatisfactory environmental impacts, notice may be served on the owner of the said land, requiring the removal of those animals specified in the notice for a period specified in the notice.
- (viii) Within the remnant vegetation areas, keeping of horses, sheep, goats and other grazing animals shall be restricted to cleared areas and shall be stabled or corralled to the satisfaction of Council.

M. TAYLOR, President.  
R. P. HOOPER, A/Shire Clerk.

PD422

**TOWN PLANNING AND DEVELOPMENT ACT 1928**  
**APPROVED TOWN PLANNING SCHEME AMENDMENT**

*Shire of Denmark*

Town Planning Scheme No. 3—Amendment No. 1

Ref: 853/5/7/3 Pt 1

It is hereby notified for public information, in accordance with Section 7 of the Town Planning and Development Act 1928 that the Hon Minister for Planning approved the Shire of Denmark Town Planning Scheme Amendment on December 8, 1994 for the purpose of—

1. Excising Plantagenet Location 6715 McIntosh Road, Denmark, from the *Rural* zone and including it in the *Special Rural* zone as depicted on the Amending Map.
2. Amending the face of the Scheme Map accordingly.
3. Amending Appendix 6—Special Rural Zone Provisions relating to Specified Areas by—
  - Inserting the notation under the heading “Particulars of the Land”—No. 11 Denmark Airport Estate Special Rural Zone.
  - Inserting Special Provisions (a), (b), (c), (i)-(ix) relating to Special Rural Zone Area No 11, Plantagenet Location 6715, McIntosh Road, Denmark.

11. Denmark Airport Estate Special Rural Zone

(a) Plantagenet Location 6715, McIntosh Road, Denmark.

(b) Rural Residential

Permitted Uses (P):

Permitted at Council's Discretion (AA):

Residential Dwelling House

Home Occupation

Rural Pursuit (see provision vi)

- (c) (i) The minimum lot size shall be 2.0 hectares and all subdivision within the zone shall generally be in accordance with the Subdivision Guide Map (Plan No. 91/20/3) as signed by the Shire Clerk.
- (ii) No dwelling shall be constructed or approved for construction unless an approved method of effluent disposal and a minimum of 92 000 litres water storage tank have been incorporated into the approved plans, and no dwelling shall be considered fit for human habitation unless such supply of water and method of effluent disposal has been installed and is operating.
- (iii) Notwithstanding Clause 5.4.3, buildings and effluent disposal systems within the zone shall be located within a defined building envelope of no larger than 3 000m<sup>2</sup>, which has been selected and delineated on-site by the landowner and approved by Council.

The positioning of the building envelope shall be such that—

- it does not encroach within the building setback areas referred to by Clause 5.1—Development Standards (Table No. 2);

or

the “Conservation/Tree Planting Areas” nominated on the Subdivision Guide Plan.

- the location of the building will not detract from the amenity of adjoining residences.

- (iv) Within the Tree Preservation Areas defined on the Subdivision Guide Map, no indigenous trees or substantial vegetation shall be felled or removed except where—

- trees are dead, diseased or dangerous;

- the establishment of a firebreak is required under a regulation or bylaw;
- access to a building site is required and approved;
- an area up to one metre in width for the purpose of erecting and maintaining a fenceline is required and approved by Council. In these areas the land shall be slashed with a view to preventing soil erosion;
- an approved building envelope has been defined, (maximum 3,000m<sup>2</sup>);
- parkland clearing is approved within 50 metres of all building structures to ensure control of flammable material.

The removal of indigenous trees or substantial vegetation for any purpose other than the above exceptions, shall require the Consent of Council and as a condition of granting consent, Council may require the planting and maintenance, for a period of at least 3 years, endemic native trees of species and in locations approved by Council.

- (v) Strategic firebreaks and a 25 000 litre standpipe/tank facility, as nominated on the Subdivision Guide Map, shall be provided as a condition of subdivision and constructed to a standard approved by the Council and Bush Fires Board.

Council shall require that individual landowners are responsible for the maintenance of a Strategic Firebreak where it crosses the landowner's lot.

The clearing of Firebreaks other than for Strategic Firebreak purposes will not be permitted unless for safety reasons to comply with Council and Bush Fires Board requirements.

Limited parkland clearing within a 50 metre radii of buildings structures may be required by Council to establish low fuel zones. The low fuel zones shall be kept free of debris and maintained to a standard approved by Council.

The subdivider shall make arrangements to the satisfaction of Council to ensure prospective purchasers, in the transfer of lots, are aware of the fire management guidelines of the Homeowners Bushfire Survival Manual and the Australian Standard 3959—'Construction of Buildings in Bushfire Prone Areas.'

Council shall require all owners of a lot within the subdivision to annually contribute to a special fund which will be administered by Council and solely used for the maintenance of the strategic firebreaks and the 25 000 litre standpipe/tank facility as nominated on the Subdivision Guide Map.

- (vi) With the intention of preventing overstocking, erosion or any other practices detrimental to the amenity within that zone, intensive agricultural pursuits and the breeding or keeping of animals for commercial gain shall not be permitted without the approval in writing of Council. The Council may impose limits on stocking or any other conditions in the light of prevailing seasonal conditions and the need to prevent nutrient run off from intensive agricultural pursuits undertaken on the lots.

Council may only permit the keeping of stock and other intensive agricultural pursuits in areas that are already substantially cleared and pastured so as not to conflict with Clause (iv) relating to Tree Preservation Areas or Conservation/Tree Planting Areas as nominated on the Subdivision Guide Map.

Council may impose fencing requirements as a condition of its approval to protect substantive vegetation in the Tree Preservation Areas as shown on the Subdivision Guide Map.

Provision of an adequate water supply to the stock may also be required as a condition of approval.

Within the Conservation/Tree Planting Areas nominated on the Subdivision Guide map, Council shall require the subdivider to plant and maintain for a period of at least three years, endemic native trees of species and in locations approved by Council.

- (vii) All buildings constructed within the zone shall be sympathetic to existing landscape elements (namely landform and vegetation) in terms of their design, materials and colour.

Buildings shall be constructed of roof and external wall materials comprising natural earth or olive green colours. Coloured roof and external wall materials which would, in the opinion of Council, prejudice the landscape amenity of the area, will not be permitted.

- (viii) Council shall require that all prospective purchasers and successors in title are advised in writing that Denmark Special Rural Zone No. 11—Denmark Airport Estate Location 6715 McIntosh Road is adjacent to Reserve 41390 "Aerial Landing Ground" and that aircraft noise associated with its purpose and use is acknowledged by the landowners.

A sign to be placed at the entrance of the subdivision with wording as agreed by Council to advise residents and landowners that "This area is subject to

Aircraft Noise" associated with the purpose and use of Reserve 41390 "Aerial Landing Ground".

- (ix) A surveyor's plan (pre-calculated drawing) shall be lodged with Council prior to the clearance of Diagrams of survey and show Tree Preservation Areas, Strategic Firebreaks, Conservation/Tree Planting Areas, roads and drains as proposed and as required by Council for approval.

D. MORRELL, President.  
P. DURTANOVICH, Shire Clerk.

PD423

**TOWN PLANNING AND DEVELOPMENT ACT 1928**  
**APPROVED TOWN PLANNING SCHEME AMENDMENT**

*Shire of Esperance*

Town Planning Scheme No. 22—Amendment No. 4

Ref: 853/11/6/21, Pt. 4.

It is hereby notified for public information, in accordance with section 7 of the Town Planning and Development Act 1928 that the Hon Minister for Planning approved the Shire of Esperance Town Planning Scheme Amendment on December 8, 1994 for the purpose of rezoning Lot 2 Melinjinup Road, Esperance as depicted on the Scheme (Amendment) Map, from "Rural" to "Special Rural".

The attached Schedule of Special Provisions is to be included in Appendix 7 of the Scheme Text.

Special Rural Zone

Schedule of Special Provisions

(For inclusion within Appendix 7—Esperance T.P.S. No. 22)

Locality of Land	Special Provisions
Lot 2 Melinjinup Road, Esperance	<p>All trees and shrubs shall be retained unless their removal is authorised by the Council except in the cases of trees and shrubs which are proposed to be removed to make way for house construction, fences, firebreaks and constructed accessways.</p> <p>The Council may require an owner of a subdivided lot within the subdivision, as a condition of planning consent, to commence a tree planting program to its specification on lots it considers to require tree cover improvement and require the owner to maintain these trees.</p> <p>Where applicable, building development shall be confined to building envelopes indicated on the plan of subdivision adopted by Council for a particular area.</p> <p>Firebreaks shall be established and maintained to the specifications and satisfaction of the Council.</p> <p>Fences shall be erected to protect trees and other vegetation and existing watercourses from damage by grazing livestock where required.</p> <p>Stocking rates shall not exceed Department of Agriculture standards. However, where in the opinion of the Council the continued presence of animals on any portion of land in the estate is likely to contribute, or is contributing to unsatisfactory environmental impacts, notice may be served on the owner of the said land, requiring the immediate removal of those animals specified in the notice for a period specified in the notice.</p> <p>On-site effluent disposal systems shall be to the specifications and satisfaction of the Council. The use of alternative effluent disposal systems may be required and in any event the following requirements shall be satisfied—</p> <ol style="list-style-type: none"> <li>(i) a 2 metre separation between the base of the leach drain and the highest recorded groundwater level or bedrock;</li> <li>(ii) at least a 100m horizontal separation between the effluent disposal system and existing drains, water courses and water bodies;</li> <li>(iii) the area around each effluent disposal system shall be planted with indigenous trees and shrubs by the owners of the subdivided lots and maintained to the satisfaction of the Council.</li> </ol>

D. A. PATERSON, President.  
R. T. SCOBLE, Shire Clerk.

## PD424

**TOWN PLANNING AND DEVELOPMENT ACT 1928**  
**APPROVED TOWN PLANNING SCHEME AMENDMENT**

*Shire of Harvey*

Town Planning Scheme No. 10—Amendment No. 58

Ref: 853/6/12/14, Pt. 58

It is hereby notified for public information, in accordance with section 7 of the Town Planning and Development Act 1928 that the Hon Minister for Planning approved the Shire of Harvey Town Planning Scheme Amendment on 12 December 1994 for the purpose of—

1. Rezoning portion of Lot 1 Wellington Location 1 Clifton Close Australind from "General Farming" to "School" and "Additional Use" as depicted on the amending map.
2. Amending the Scheme Text by adding the following to Appendix 6—Schedule of Additional Uses.

Appendix 6  
 Schedule of Additional Uses

Street	Particulars of Land	Additional Use Permitted
Clifton Close	Lot 1 Wellington Location 1	Church, Presbytery, Hall and Parish Centre

J. L. SABOURNE, President.  
 K. J. LEECE, Shire Clerk.

## PD425

**TOWN PLANNING AND DEVELOPMENT ACT 1928**  
**SCHEME AMENDMENT AVAILABLE FOR INSPECTION**

*Shire of Manjimup*

Town Planning Scheme No. 2—Amendment No. 58

Ref: 853/6/14/20, Pt. 58

Notice is hereby given that the Shire of Manjimup has prepared the abovementioned scheme amendment for the purpose of amending the Scheme Map by—

1. Removing portion of Nelson Location 7333, surrounding Vacant Crown Land, portion of Railway Reserve, Lots 6, 17, 19, 20, 23, 25 and Part Lot 1 from the "Rural" zone and including the land within the "Rural Industry" zone;
2. Removing portion of Nelson Location 7333, Nelson Location 12274, 8453, 7784, Lots 21 and 24 from the "Rural" zone and including the land within the "Park and Recreation Area" Reserve;
3. Removing Lot 1 and Location 12269 Churches Road and portion of Nelson Location 7333 and the Railway Reserve from the "Rural" zone and including the land within the "Residential R10" and "Residential R12.5" zone;
4. Including within the legend to the Scheme Map, a new designation of "Rural Industry";

Amending the Scheme Text by—

1. Amending Clause 3.1 to include "Rural Industry" as an additional zone type within the Scheme Area;
2. Amending Table 1 of the Use Class Table by the insertion of the "Rural Industry" zone and appropriate symbols;
3. Amending Clause 5.2.7 (Industry Zone) by the inclusion of a further notation which contains development standards and provisions as they relate to the "Rural Industry" zone;

Plans and documents setting out and explaining the scheme amendment have been deposited at Council Offices, 36 Rose Street, Manjimup and at the State Planning Commission/Department of Planning and Urban Development, Albert Facey House, 469-489 Wellington Street, Perth, and will be available for inspection during office hours up to and including 27 January 1995.

Submissions on the scheme amendment should be made in writing on Form No. 4 and lodged with the undersigned on or before 27 January 1995.

This amendment is available for inspection in order to provide an opportunity for public comment and it should not be construed that final approval will be granted.

M. D. RIGOLL, Shire Clerk.

PD426

**TOWN PLANNING AND DEVELOPMENT ACT 1928**  
**APPROVED TOWN PLANNING SCHEME AMENDMENT**

*Shire of Mount Magnet*

Town Planning Scheme No. 1—Amendment No. 2

Ref: 853/9/5/2, Pt. 2

It is hereby notified for public information, in accordance with section 7 of the Town Planning and Development Act 1928 that the Hon Minister for Planning approved the Shire of Mount Magnet Town Planning Scheme Amendment on 8 December 1994 for the purpose of—

- (a) rezoning portion of Common Reserve 11342, portion of Vacant Crown Land and portion of a dedicated road, on the northern boundary of Mount Magnet Townsite, from Local Reserve 'Recreation' to 'Special Use—Roadhouse', as more accurately shown on the Scheme Amendment Map.
- (b) amending Schedule II by adding a new Special Use as follows—

**SCHEDULE II—SCHEDULE OF USES IN SPECIAL USE ZONE**

Lot Description	Permitted Special Use	Scheme Map Designation
Ptn Res 11342, Ptn VCL, and part of dedicated road, Mount Magnet	Roadhouse, fuel depot and truck stop	RH

K. M. BRAND, President.  
G. J. McDONALD, Shire Clerk.

PD427

**TOWN PLANNING AND DEVELOPMENT ACT 1928**  
**APPROVED TOWN PLANNING SCHEME AMENDMENT**

*Shire of Murray*

Town Planning Scheme No. 4—Amendment No. 60

Ref: 853/6/16/7, Pt. 60.

It is hereby notified for public information, in accordance with section 7 of the Town Planning and Development Act 1928 that the Hon Minister for Planning approved the Shire of Murray Town Planning Scheme Amendment on 8 December 1994 for the purpose of—

1. Adding to Appendix 1 of the Scheme Text—Interpretations, the following—  
 Storage Premises: means land and buildings used for the secured storage of household items or commercial goods and equipment, but does not include any sale or display for sale on the premises.
2. Amending Schedule 5 of the Scheme Text—Special Use Zone to include Storage Premises as a permitted use on Lots 3, 4, 5, 6, 10, 11 and 14 Douglas Place and Lots 8 and 12 Husband Road, Barragup.

N. H. NANCARROW, President.  
D. A. McCLEMENTS, Shire Clerk.

PD428

**TOWN PLANNING AND DEVELOPMENT ACT 1928**  
**APPROVED TOWN PLANNING SCHEME AMENDMENT**

*Shire of Plantagenet*

Town Planning Scheme No. 3—Amendment No. 7

Ref: 853/5/14/4, Pt. 7.

It is hereby notified for public information, in accordance with section 7 of the Town Planning and Development Act 1928 that the Hon Minister for Planning approved the Shire of Plantagenet Town Planning Scheme Amendment on 8 December 1994 for the purpose of rezoning Pt. Lot 36 Eaton Avenue from the "Service Industrial" zone to the "Residential" zone with an R30 Density Code and the Scheme Maps are hereby amended accordingly.

W. McGOWAN, President.  
C. E. NICHOLLS, Shire Clerk.

PD429

**TOWN PLANNING AND DEVELOPMENT ACT 1928**  
**APPROVED TOWN PLANNING SCHEME AMENDMENT**  
*Shire of Shark Bay*

Town Planning Scheme No. 2—Amendment No. 37

Ref: 853/10/5/3, Pt. 37.

It is hereby notified for public information, in accordance with section 7 of the Town Planning and Development Act 1928 that the Hon Minister for Planning approved the Shire of Shark Bay Town Planning Scheme Amendment on 8 December 1994 for the purpose of—

- (a) rezoning Murchison Location 161 from Parks and Recreation Reserve to Special Use Zone (Historic Place and Tourist Accommodation);
- (b) adding to Appendix No. 5—Schedule of Special Use Zones—

No.	Location	Land Particulars	Permitted Uses
14	Hamelin Telegraph Station	Murchison Loc. 161	<p>Permitted uses include the development of tourist accommodation in the form of a caravan park and camping sites (no more than 20 sites), manager's and staff dwellings and a shop.</p> <p>Special Provisions:</p> <ul style="list-style-type: none"> <li>(a) The primary purpose of the site is the preservation of heritage value, through conservation of the historic buildings. Tourist accommodation shall only be permitted where it is complementary to and of secondary importance to the primary objective.</li> <li>(b) The owner shall make an arrangement with Council for the appointment of an honorary ranger to undertake duties as arranged with the Council.</li> <li>(c) Development shall be in accordance with a detailed Site Development Plan which shall show development of a scale and character sympathetic to the primary purpose of the site. Completion of the Site Development Plan shall be a requirement of any approval to tourist accommodation facilities and shall be adopted by the Council.</li> <li>(d) Registration of the site for tourist accommodation purposes by the Council in accordance with the Local Government By-laws shall be subject to annual renewal and such renewal shall be dependent upon compliance with the adopted Site Development Plan.</li> <li>(e) CALM, as managers of the adjacent Hamelin Pool Marine Nature Reserve, shall be consulted and its support provided in order for Council to adopt a Site Development Plan pursuant to Special Provision (c) and in order for Council to provide a licence renewal.</li> <li>(f) Where development, including expansion or intensification of use, that is not in accordance with the adopted Site Development Plan occurs, such action shall be sufficient to the Council to cancel the approval.</li> </ul>

No.	Location	Land Particulars	Permitted Uses
			<p>(g) An effluent and waste water disposal system shall be provided to the satisfaction of the Local Authority, Department of Conservation and Land Management and Health Department of W.A.</p> <p>Where nutrient enrichment of water within Hamelin Pool can be attributed to tourist accommodation facilities at the site, such a finding shall constitute grounds for refusing to renew a licence issue or registration of the facilities.</p>

L. R. MOSS, President.  
A. R. COOPER, A/Shire Clerk.

PD430

**TOWN PLANNING AND DEVELOPMENT ACT 1928**  
**APPROVED TOWN PLANNING SCHEME AMENDMENT**

*Shire of Swan*

Town Planning Scheme No. 9—Amendment No. 228

Ref: 853/2/21/10 Pt 228

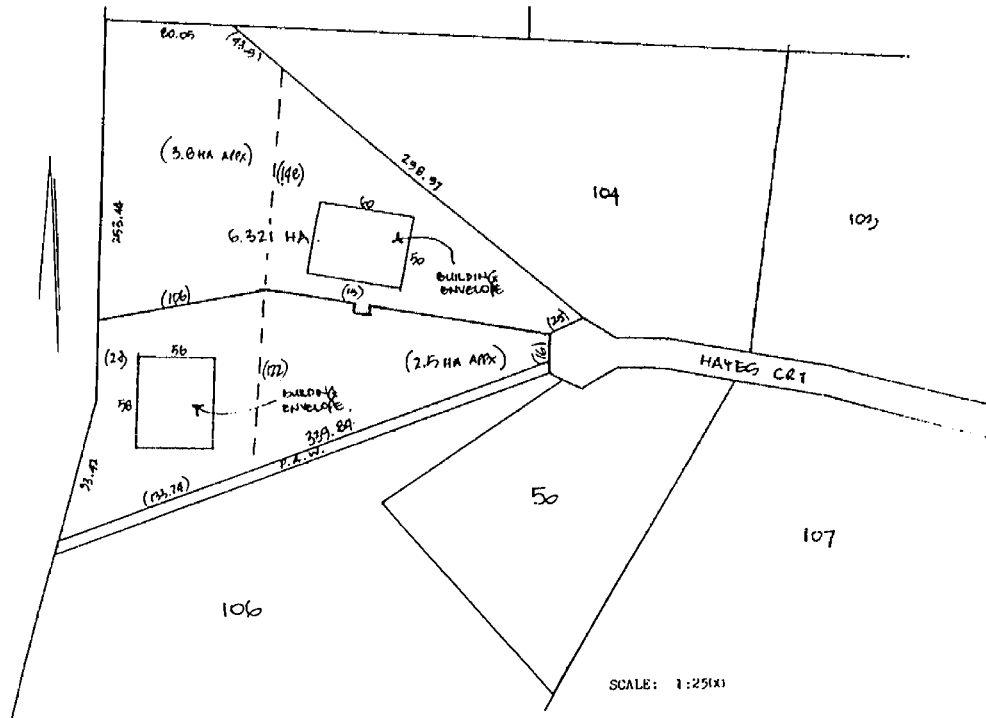
It is hereby notified for public information, in accordance with section 7 of the Town Planning and Development Act 1928 that the Hon Minister for Planning approved the Shire of Swan Town Planning Scheme Amendment on December 8, 1994 for the purpose of—

1. Amending the Subdivision Guide Plan for Special Rural Zone No. 3—Tilden Park for Lot 105 Hayes Court in accordance with the attached plan (Subdivision Guide Plan No. 3/3).
2. Amending Clause 1 of Appendix 7—Special Rural Zones—Provisions Relating to Specified Area—Special Rural Zone No. 3—Tilden Park to read—

“Subdivision of Special Rural Zone No. 3 shall be generally in accordance with the Subdivision Guide Plans No’s 3, 3/1, 3/2 and 3/3 as endorsed by the Shire Clerk and with the following criterion—

- (a) Average lot size shall be 3.5 hectares with minimum lot size 2 hectares.
3. Deleting Clause No. 6 of Appendix 7—Special Rural Zones—Provisions Relating to Specified Area—Special Rural Zone No. 3—Tilden Park and inserting a new Clause 6 as follows—
  6. The following provisions (a), (b) and (c) apply to the area covered by Subdivision Guide Plan 3/1, whilst provisions (a) and (b) related to the area covered by Subdivision Guide Plan 3/2—
    - (a) A general stocking limit of 10 dry sheep equivalents or 1 horse per hectare applies to all lots subject to sufficient pastured land being available on the lot, as determined by the Shire of Swan in conjunction with the Department of Agriculture.
    - (b) Except for the purposes of constructing a dwelling and associated improvements and, except to meet requirements under the Bushfires Act, no vegetation shall be destroyed, removed or otherwise tampered with on any of the lots without the approval of full Council of the Shire of Swan.
    - (c) A revegetation programme shall be undertaken on the northern sector of Subdivision Guide Plan No. 3/1 within the Y1 landform unit to the specification and satisfaction of the Local Authority. Council will require tree planting to be undertaken and satisfactory arrangements being made to ensure the ongoing maintenance of all new vegetation for a period of two years from the date of planting, prior to the issue of titles for any new lots within the Y1 landform unit.

C. M. GREGORINI, President.  
E. W. LUMSDEN, Chief Executive Officer/Shire Clerk.



PD431

**TOWN PLANNING AND DEVELOPMENT ACT 1928**  
**APPROVED TOWN PLANNING SCHEME AMENDMENT**

*Town of Bassendean*

Town Planning Scheme No. 3—Amendment No. 48

Ref: 853/2/13/3, Pt. 48.

It is hereby notified for public information, in accordance with section 7 of the Town Planning and Development Act 1928 that the Hon Minister for Planning approved the Town of Bassendean Town Planning Scheme Amendment on December 8, 1994 for the purpose of—

1. rezoning Lots 7, 8 and 9 Guildford Road, Bassendean from "Service Station" to "Group Residential R35";
2. amending the Scheme Map accordingly.

J. B. COX, Mayor.  
 S. SMITH, Town Clerk.

PD432

**TOWN PLANNING AND DEVELOPMENT ACT 1928**  
**APPROVED TOWN PLANNING SCHEME AMENDMENT**

*Town of Kwinana*

Town Planning Scheme No. 2—Amendment No. 30

Ref: 853/2/26/3, Pt. 30.

It is hereby notified for public information, in accordance with Section 7 of the Town Planning and Development Act 1928 that the Hon Minister for Planning approved the Town of Kwinana Town Planning Scheme Amendment on December 8, 1994 for the purpose of—

1. Rezoning portion of Lot 7 Office Road, Kwinana beach from "Special use Zone (Service Station)" to "General Industry Zone", as depicted on the Scheme Amendment Map.
2. Deleting portion of Lots 6 and 7 Office Road, and Lots 420 and 421 Ocean Street from "MRS Reserves—Important Regional Roads" and rezoning to "General Industry Zone", as depicted on the Scheme Amendment Map.



3. Reserving portion of Lot 421 Office Road as "Local Reserves—Local Roads" (de-zoning from "General Industry Zone"), as depicted on the Scheme Amendment Map.
4. Rezoning the road reserve located between Ocean Street and Office Road, currently designated as "Local Reserve—Local Roads" to "General Industry Zone", as depicted on the Scheme Amendment Map.

J. H. SLINGER, Mayor.  
R. L. THOMPSON, Acting Town Clerk.

**PD433**

**TOWN PLANNING AND DEVELOPMENT ACT 1928**  
**APPROVED TOWN PLANNING SCHEME AMENDMENT**  
*Town of Narrogin*

Town Planning Scheme No. 2—Amendment No. 1

Ref: 853/4/2/10, Pt. 1.

It is hereby notified for public information, in accordance with section 7 of the Town Planning and Development Act 1928 that the Hon Minister for Planning approved the Town of Narrogin Town Planning Scheme Amendment on December 8, 1994 for the purpose of—

1. deletion of South Part Lot 263 cnr Fortune and Rowley Streets from the Special Use Table.
2. rezoning South Part Narrogin Town Lot 263 cnr Fortune and Rowley Streets from Special Use "Telecom" to "Central Business".

D. FAIRCLOUGH, President.  
S. D. TINDALE, Town Clerk.

**PORT AUTHORITIES****PH401**

**ALBANY PORT AUTHORITY ACT 1926**  
**NOTICE**

Application to Lease

In accordance with the provision of section 25 of the Albany Port Authority Act 1926, it is hereby advertised that an application has been received from the AustSand Mining for the lease of Lot 44 of Port land vested in the Albany Port Authority for a period exceeding three years for the purpose of storage of silica and mineral sands.

Dated this 23rd day of November 1994.

C. R. BERRY, Finance Manager.

**PREMIER AND CABINET****PR401**

**MINISTERIAL ACTING ARRANGEMENTS**

It is hereby notified for public information that the Lieutenant-Governor and deputy of the Governor has approved the following temporary allocation of portfolios during the absence from office of the Hon N. F. Moore, MLC at any time in the period 25 December 1994 to 15 January 1995 inclusive—

Acting Minister for Education; Employment and Training Sport and Recreation: Hon C. L. Edwardes, MLA.

M. C. WAUCHOPE, Chief Executive.

**RACING AND GAMING**

RA901

## CASINO CONTROL ACT 1984

## CASINO (BURSWOOD ISLAND) AGREEMENT ACT 1985

## CASINO CONTROL (AREA OF GAMING LICENCE) NOTICE 1994

Given by the Gaming Commission of Western Australia with the approval of the Minister for Racing and Gaming under section 21 (4a) of the *Casino Control Act 1984*.

**Citation**

1. This notice may be cited as the *Casino Control (Area of Gaming Licence) Notice 1994*.

**Commencement**

2. This notice comes into operation on the day after the day on which it is published in the *Government Gazette*.

**Interpretation**

3. In this notice —

“the casino gaming licence” means the casino gaming licence granted in relation to the premises at Burswood Island.

**Area to which the casino gaming licence relates**

4. The respective shaded areas demarcated on the plans set out in the Schedule to this Notice in relation to —

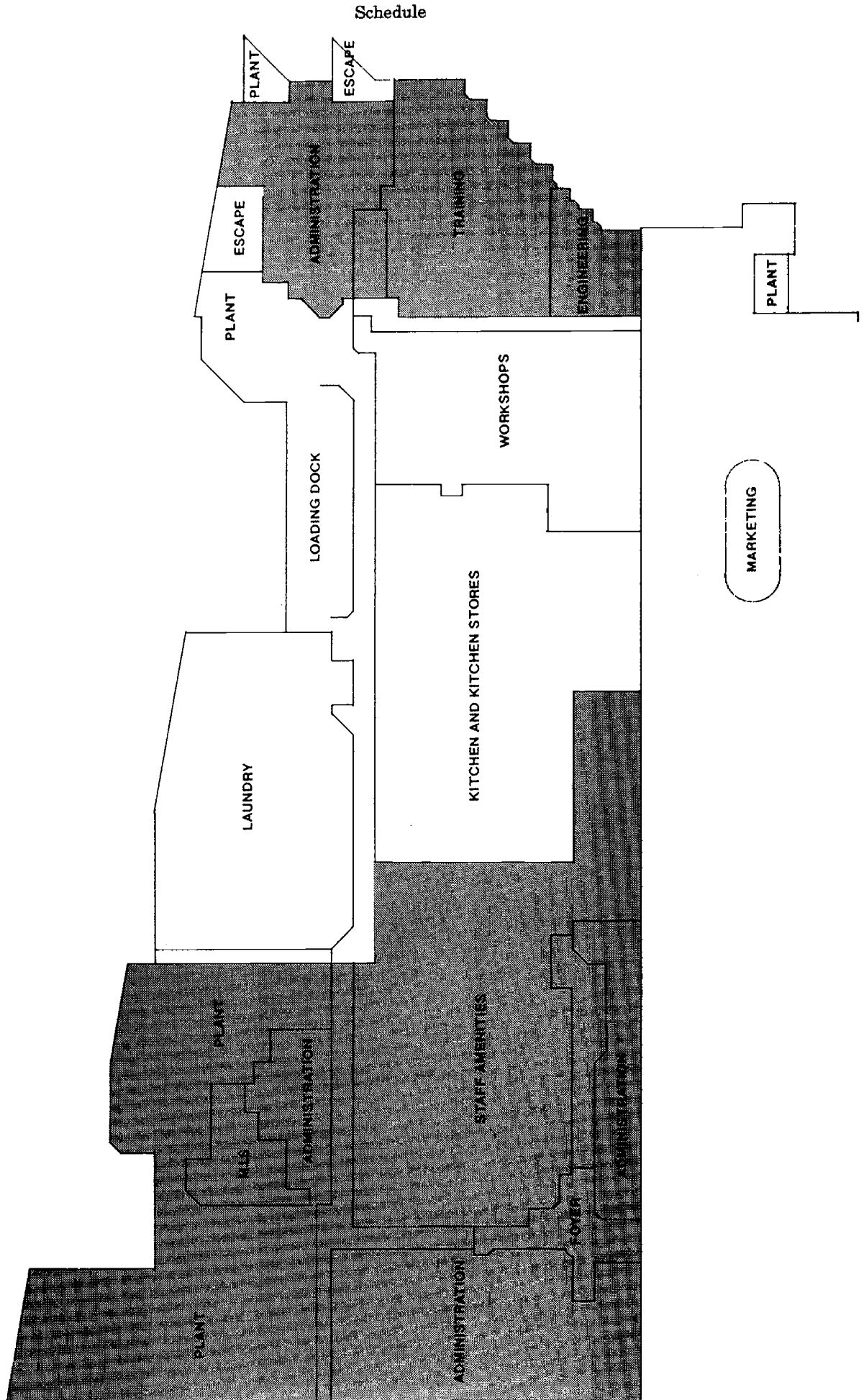
- (a) the basement;
- (b) the ground floor;
- (c) the mezzanine level on the ground floor; and
- (d) the top floor,

of the premises known as the Burswood Casino, are fixed as the areas to which the casino gaming licence relates.

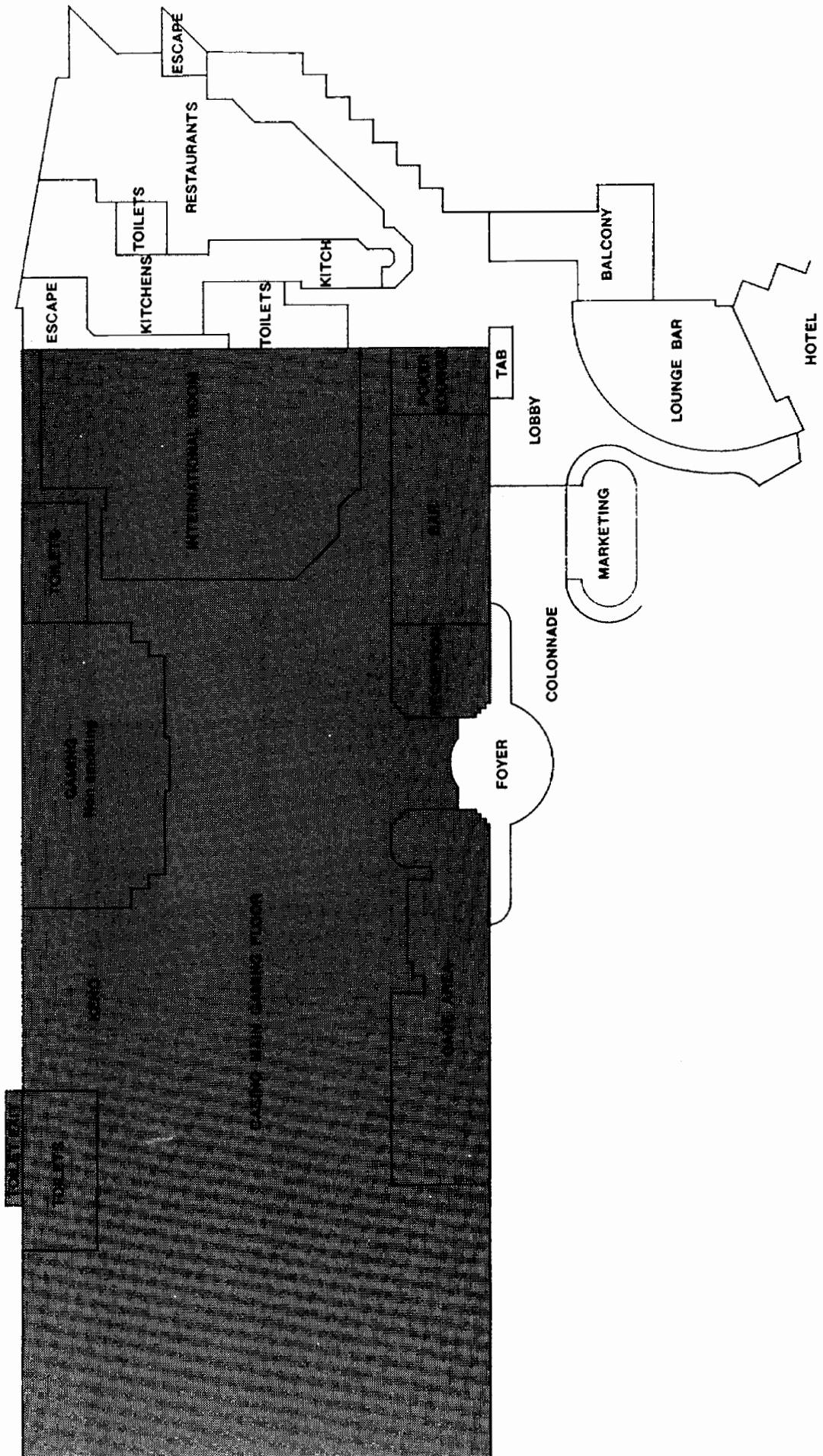
**Revocation**

5. The *Casino Control (Area of Gaming Licence) Notice 1990*, published in the *Gazette* of 9 March 1990, pp. 1388-92, as amended by the *Casino Control (Area of Gaming Licence) Notice (No. 2) 1990*, published in the *Gazette* of 27 July 1990, p. 3613, is revoked.


Plan of Basement, Showing the Administration Area




Plan of Ground Floor, Showing the Gaming Area



Plan of Mezzanine Level on the Ground Floor,  
Showing the Private Gaming Area



Plan of Top Floor, Showing the Surveillance Area and Restaurant on Mezzanine Level



Approved by the Minister for Racing and Gaming—

G. M. EVANS.

Dated 11 December 1994.

Dated 13 December 1994.

Sealed by the Gaming Commission of Western Australia in the presence of—

[L.S.]

B. A. SARGEANT, Chairman.  
K. SHIMMON, Member.  
M. McCOMISH, Member.  
L. STEWART, Member.

## RA401

### LIQUOR LICENSING ACT 1988

#### SUMMARY OF LIQUOR LICENSING APPLICATIONS

The following is a summary of applications received under the Liquor Licensing Act 1988 and required to be advertised. Any person wishing to obtain more details about any application, or about the objection process, should contact the Liquor Licensing Division, 1st Floor, Hyatt Centre, 87 Adelaide Terrace, Perth (Telephone: 425 1888), or consult a solicitor or relevant industry organisation.

App. No.	Applicant	Nature of Application	Last Date for Objections
<b>APPLICATIONS FOR TRANSFER OF LICENCE</b>			
821/94	Fluctuate Pty Ltd	Application for the transfer of a Hotel Licence in respect of premises situated in Wyalkatchem and known as the Wyalkatchem Hotel, from Fluctuate Pty Ltd (S87).	27/12/94
831/94	Westfield Shoppingtown Carousel Pty Ltd	Application for the transfer of a Tavern Licence in respect of premises situated in Cannington and known as the Carousel Tavern, from Carousel Tavern P/L.	28/12/94
833/94	Wentworth Holdings Pty Ltd.	Application for the transfer of a Special Facility Licence in respect of premises situated in Ora Banda and known as the Ora Banda Historic Inn, from Ramul Pty Ltd.	21/12/94
835/94	Finechoice Pty Ltd	Application for the transfer of a Restaurant Licence in respect of premises situated in Northbridge and known as Hawkers Paradise, from Tek Kew and Sooi Mee Choo.	25/12/94
836/94	Bluechip Securities Pty Ltd	Application for the transfer of a Hotel Licence in respect of premises situated in Dunsborough and known as the Dunsborough Resort Hotel, from Metis Pty Ltd.	26/12/94
<b>APPLICATIONS FOR THE GRANT OF A LICENCE</b>			
521/94	Doodlakine Bowling Club	Application for the grant of a Club Restricted Licence in respect of premises situated in Doodlakine and known as the Doodlakine Bowling Club.	13/01/95
524/94	Gracevale Enterprises Pty Ltd	Application for the grant of a Special Facility Licence in respect of premises situated in Albany and known as the Dog Rock Restaurant.	13/01/95
525/94	Roy and Christine Palmer	Application for the grant of a Restaurant Licence in respect of premises situated in Bunbury and known as The Ex-Tension.	04/01/95

This notice is published under section 67(5) of the Liquor Licensing Act 1988.

G. B. AVES, Director of Liquor Licensing.

## RURAL ADJUSTMENT AND FINANCE

RU401

### RURAL ADJUSTMENT AND FINANCE ACT 1993

Rural Adjustment and Finance Corporation,  
Perth, 12 December 1994.

GO0062VO2.

I, Monty House, Minister for Primary Industry acting under the provisions of section 6 (1) (c) of the Rural Adjustment and Finance Act 1993, hereby appoint William Mirelyees as a Member of Corporation for a term of three years expiring on 2 December 1997.

MONTY HOUSE, Minister for Primary Industry.

## STATE TAXATION

SX301

### LAND TAX ASSESSMENT ACT 1976

#### LAND TAX ASSESSMENT AMENDMENT REGULATIONS 1994

Made by the Lieutenant-Governor and deputy of the Governor in Executive Council.

#### Citation

1. These regulations may be cited as the *Land Tax Assessment Amendment Regulations 1994*.

#### Regulation 7 inserted

2. After regulation 6 of the *Land Tax Assessment Regulations 1976\** the following regulation is inserted —

“

#### Prescribed rate of interest for section 37B of the Act

7. The prescribed rate of interest for the purposes of section 37B (2) (b) of the Act is 8% per annum.

”

[\* *Published in Gazette of 10 September 1976 at p. 3343.*  
*For amendments to 8 November 1994 see 1993 Index to Legislation of Western Australia, Table 4, p. 153.*]

By His Excellency's Command,

M. C. WAUCHOPE, Clerk of the Council.

## TENDERS

ZT201

### MAIN ROADS

#### Tenders

Tenders are invited for the following projects.

Tender documents are available from the Contracts Clerk, Supply Branch, Ground Floor, Waterloo Crescent, East Perth.

Tender No.	Description	Closing Date
190/94 .....	Supply and delivery of one (1) only combination body truck.	January 6, 1995
191/94 .....	Supply and delivery of four (4) only 5 000L bulk emulsion storage tanks.	January 6, 1995
181/94 .....	Supply and delivery of gravel basecourse material, Bunbury Division.	January 20, 1995



**MAIN ROADS**  
*Tenders—continued*

Tender No.	Description	Closing Date
182/94 .....	Supply and delivery of limestone sub-base material, Bunbury Division.	January 20, 1995
183/94 .....	Supply and delivery of sand fill, Bunbury Division.	January 20, 1995
185/94 .....	Depot and office lawnmowing, Main Roads Carnarvon.	December 23, 1994
192/94 .....	Load, cart and lay bituminous premix (coldmix), Albany Division.	December 22, 1994
144/94 .....	Bituminous sealing and resealing various roads, Geraldton Division.	January 10, 1995
149/94 .....	Cold planing, rubberised bituminous sealing, and asphalt surfacing Perth-Bunbury and Leach Highway.	December 22, 1994
94D15 .....	Purchase and removal of Arrow skid mtd Accom unit, MRWA B888.	December 30, 1994
94D16 .....	Purchase and removal of one (1) only JEC model SL8300 mobile crane, MRWA 6691 and one (1) only Linmac model TC36D mobile crane, MRWA 6047.	December 30, 1994

**ZT202**

*Acceptance of Tenders*

Contract No.	Description	Successful Tenderer	Amount
			\$
66/94 .....	Supply and delivery of one (1) only 4.2m <sup>3</sup> tip truck.	Major Motors Pty Ltd	71 203.00
42/94 .....	Supply and delivery of one (1) only 2.7m <sup>3</sup> crew cab tip truck.	Skipper Trucks Belmont	71 157.00
94D12 .....	Purchase and removal of Ropa Office Caravan MRWA 1902.	Soltoggio Bros .....	66.00
94D13 .....	Purchase and removal of Scania Primemover MRWA 8207.	Raytone Motors .....	41 257.00

D. R. WARNER, Director, Corporate Services.

**ZT301**

**STATE SUPPLY COMMISSION**

*Tenders Invited*

Tender forms and full particulars of the Schedule hereunder may be obtained on application at the State Supply Commission, 815 Hay Street, Perth, 6000. As of 25 November, 1994 documents will be available from 441 Murray Street, Perth 6000, Telephone 365 8491 Fax 321 7918.

TELEPHONE No. 222 8491

FACSIMILE No. 321 7918

Date of Advertising	Schedule No.	Description	Date of Closing
1994 December 2	717A1994	8 Tonne Forward Control Tray Top Truck for the Dept of Agriculture .....	1994 December 22
December 2	718A1994	Portable Computers and Desktop Computers for the Office of the Auditor General for Western Australia	December 22
December 9	728A1994	Supply, Installation & Maintenance of Unix Based Computer Systems for selected TAFE Colleges—Department of Training .....	December 22

## STATE SUPPLY COMMISSION

*Tenders Invited—continued*

Date of Advertising	Schedule No.	Description	Date of Closing
1994			1995
December 2	202A1994	Primary School Library Books (Multiple Copies) to the Education Department of WA .....	January 5
December 9	727A1994	Supply, Delivery & Assembly of One (1) only Cultivator Bar and Air Seeder for the Department of Education for Morawa Agricultural District High School .....	January 5
December 9	729A1994	Forty Six (46) Laser Printers & Thirty Five (35) Dot Matrix Printers for the Ministry of Justice .....	January 5
December 9	730A1994	Refrigerated Truck for the Ministry of Justice .....	January 5
December 16	087A1994	Office Furniture, Steel—Group 2, to various Government Departments for a one (1) year period with an option to extend for a further twelve (12) months .	January 12
December 9	313A1994	Copy Paper & Other Various Paper Products for Supply West .....	January 12
December 9	731A1994	Manufacture, Printing, Supply & Delivery of Motor Vehicle Registration Labels & Discs .....	January 12
December 16	733A1994	Seventeen (17) only Single Axle Trailers for Police Department .....	January 12
December 16	734A1994	Supply, delivery, installation and commissioning of one (1) only Porous Load Steam Steriliser for Osborne Park Hospital .....	January 12
December 2	101A1994	Fuels and Miscellaneous Petroleum Products (Bulk and Drum) .....	January 26
December 2	101B1994	Fuels (ex-Bowser) .....	January 26
<i>Expression of Interest</i>			
December 9	EOI44/94	Supply & Delivery of Furniture—School Desks and Chairs for various Government Departments .....	January 5
December 16	EOI42/94	Provision of Fully Integrated Financial Management Information Systems for the Department of Agriculture, APB and Rural Adjustment and Finance Corporation .....	January 12
December 9	EOI43/94	For a Consultancy to Produce a Draft Regional Land Use Plan on behalf of the Pilbara Development Commission—This is the first stage of a two stage process with the second stage tendering process restricted to shortlisted respondents .....	January 27
<i>Provision of Service</i>			
1994			1994
December 9	185B1994	Transport of Furniture and Effects (Zone 3)—for the Education Department .....	December 22
December 9	314A1994	A Medical Practitioner for the Ministry of Justice ...	December 22
December 2	705A1994	Printing Services for Homeswest .....	December 22
December 2	723A1994	Preparing Itineraries for Visiting Media and Trade Representatives for the WA Tourism Commission .	December 22
1995			
December 9	732A1994	Consultancy Services for the Financial Management Information Systems (FMIS) for the Ministry of Justice .....	January 5
<i>Purchase and Removal</i>			
December 16	735A1994	Scrap Aluminium Printing Plates for State Print .....	January 5

Tenders addressed to the Chairman, State Supply Commission, 6th Floor, 441 Murray Street, Perth WA 6000, before 10.00 am on the nominated closing date.

Tenders must be properly endorsed on envelopes otherwise they are liable to rejection. No tender necessarily accepted.

**Please Note: The State Supply Commission and Contracts and Purchasing Services have moved to 6th Floor, 441 Murray Street, Perth WA 6000. Ph 365 8491 Fax 321 7918, 365 8520.**

I. W. STEELE, A/Chairman, State Supply Commission.

**ZT302***Accepted Tenders*

Schedule No.	Particulars	Contractor	Rate
<i>Supply and Delivery</i>			
136A1994	Motor Vehicle Rental .....	Busby Investments .....	Details on Request
<i>Provision of a Service</i>			
650A1994	Cash Collection Service for Homeswest	ASAP Security Services	Details on Request
681A1994	Cleaning, Consultancy and Management Service for Royal Perth Hospital	United Health Serv Pty Ltd	Details on Request

**ZT401****WATER AUTHORITY OF WESTERN AUSTRALIA***Tenders*

Tenders are invited for the projects listed below and will be accepted up to 2.30 pm on the closing date specified.

Tender documents are available from the Supply Services Branch, Level 1, Entry 4, John Tonkin Water Centre, 629 Newcastle Street, Leederville, WA 6007.

Tender documents must be completed in full, sealed in the envelope provided and placed in the Tender Box located at the above Leederville address.

The lowest or any tender may not necessarily be accepted.

Contract No.	Description	Closing Date
		1995
MM 40669	Construction of gravity sewers to serve Lot 36 Drew Street, Geraldton Catchment Area 2S.	17 January
AM 40675	Construction of Neerabup Reservoir—Pond No. 1.	31 January
US 40764	Consultancy for architectural design for Perth North Regional Office.	17 January
AS 40765	Consultancy for Perth Coastal Water Study, Metals and Pesticide Survey.	17 January
		1994
AM 41053	Supply of Butterfly Valves for Beenyup Extension 3.	20 December
		1995
AM 41056	Supply of Knife Gate Valves for Beenyup Extension 3, Module 3.	10 January
AP 42042	Supply of cast iron products to Specification SPC003/2 for a twelve month period.	17 January
AV 43324	Supply of three (3) only 15 000 kg Tip Trucks in accordance with Specification 94V/15.	10 January

**ZT402***Accepted Tenders*

Contract	Particulars	Contractor	Price
AM 40242	Carting of water from Hopetoun to Ravensthorpe.	Mantach's Transport.	Schedule of Rates
WP 42016	Supply and delivery of aluminium sulphate for a five year period.	Coogee Chemicals.	Schedule of Prices

W. COX, Managing Director.

## PUBLIC NOTICES

**ZZ101**

### TRUSTEES ACT 1962

#### NOTICE TO CREDITORS AND CLAIMANTS

Creditors and other persons having claims (to which section 63 of the Trustees Act relates) in respect of the Estates of the undermentioned deceased persons are required to send particulars of their claims to me on or before 16 January 1995, after which date I may convey or distribute the assets, having regard only to the claims of which I then have notice.

Adanell, Olive Napier, late of Hamilton Hill Nursing Home, 27 Ivermeyer Road, Hamilton Hill, died 22/5/94. (DEC 272752 DP4)

Ammoscato, Francesca Maria, late of 404 Bulwer Street, Perth, died 30/8/94. (DEC 276546 DA1)

Chol, Maurice Leopold Noe, late of 119 Second Avenue, Bassendean, died 21/10/94. (DEC 276901 DS3)

Clapp, Evelyn, late of Lathlain Nursing Home, Archer Street, Carlisle, died 2/9/94. (DEC 275421 DS3)

Cream, Ronald Joseph Verdun, late of Unit 2, 1 Leeder Street, Glendalough, died 8/9/94. (DEC 276153 DK3)

Harris, Phyllis Kathleen, late of 311/23 Adelaide Street, Fremantle, died 10/11/94. (DEC 277243 DS3)

Hodgson, Thomas Mark, late of 12 Fenwick Mews, Kinross, died 18/2/94. (DEC 272021 DC2)

Jackson, Davina, late of Boston Hostel, 29 Lewis Road, Wattle Grove, died 8/10/91. (DEC 277469 DE3)

Jonker, Maria, late of 3 Brolga Court, High Wycombe, died 15/11/94. (DEC 277869 DD3)

Lasquelles, Louis Paul Eugene, late of 7 Fairfield Street, Mount Hawthorn, died 28/9/94. (DEC 275783 DS4)

Marks, Edith Alice, late of Applecross Nursing Home, Riverway, Applecross, died 14/10/94. (DEC 277686 DL4)

Mortimer, Joan Myrtle, late of 75 Monmouth Street, Mount Lawley, died 14/11/94. (DEC 277451 DG2)

Powell, Ethel Dora, late of Homes of Peace, Thomas Street, Subiaco, died 8/11/94. (DEC 277112 DE2)

Rasymas, Anna, late of Gwentyfred Nursing Home, 62 Gwentyfred Road, South Perth, died 16/11/94. (DEC 277249 DL4)

Scrimgeour, Clarice Gwendoline, also known as Scrimgeour, Claris Gwendoline, late of Pilgram House, Wolsley Street, East Fremantle, died 17/10/94. (DEC 276448 DC4)

Seal, Barbara Lorna, late of 55B Edward Street, Bedford, died 4/11/94. (DEC 277497 DG3)

Sheehan, William John, formerly of Lot 173 Kitchener Road, Kalgoorlie, late of Kalgoorlie Nursing Home, Dugan Street, Kalgoorlie, died 29/10/94. (DEC 277690 DG1)

Tanner, Stanley George, late of 33 Fourth Avenue, Kensington, died 26/10/94. (DEC 276867 DG3)

Taylor, Ethel Annie, late of St George's Nursing Home, 2 Essex Street, Bayswater, died 14/11/94. (DEC 277285 DE3)

Valli, Alex Pietro, formerly of 9 Bayou Court, Heathridge, late of Lot 210 Valley Road, Woodridge, died 23/9/94. (DEC 276493 DP4)

Walker, Grace Florence, late of 18 Angelo Street, Armadale, died 17/10/94. (DEC 277394 DP3)

Wightman, Ellen, late of 18/18 Eighth Avenue, Maylands, died 6/10/94. (DEC 276706 DS3)

Winfield, Edward Charles, late of 69 Simper Street, Wembley, died 8/11/94. (DEC 277453 DS4)

K. E. BRADLEY, Public Trustee,  
Public Trust Office, 565 Hay Street, Perth 6000.  
Telephone: 222 6777.

**ZZ201**

### TRUSTEES ACT 1962

#### NOTICE TO CREDITORS AND CLAIMANTS

Christopher Samuel Potts, late of 78 Scott Street, Cloverdale in the State of Western Australia, Crane Driver, deceased.

Creditors and other persons having claims (to which section 63 of the Trustees Act 1962 relates) in respect of the estate of the deceased who died on 30 March 1994 are required by the Executor Daniel Joseph Moriarty to send particulars of their claim to him, care of Messrs Butcher Paull &

Calder, Barristers and Solicitors, 8th Floor, 231 Adelaide Terrace, Perth WA 6000 (Ref: 949351:JMC) within one (1) month of the date of publication hereof after which date the Executor may convey or distribute the assets having regard to the claims of which he then has notice.

Dated the 13th day of December 1994.

Signed: BUTCHER PAULL & CALDER, as solicitors for the Executor.

---

**ZZ202**

**TRUSTEES ACT 1962**

Claims against the estate of Marjorie Kathleen Hardie, late of Spencer Lodge, Hardie Road, Albany who died on 23 September 1994 should be lodged with the Executors, P.O. Box 485 Albany, before 9 January 1995 after which date the assets will be distributed having regard only to the claims received.

HAYNES ROBINSON.

---

**ZZ203**

**TRUSTEES ACT 1962**

Creditors and other persons having claim (to which section 63 of the Trustees Act 1962 relates) in respect of the undermentioned deceased persons are required to send particulars of their claims to the Executors of care of Kott Gunning, Level 11, 15-17 William Street, Perth by 27 January 1995 after which date the Trustees may convey or distribute the assets having regard only to the claims of which notice has been given.

Surname, Given Names; Address; Occupation; Date of Death.

Booth, Dorothy Eva; District Hospital, Margaret River; Widow; 28 October 1994.

Trpenov, Para; 24 Alexander Street, Balcatta; Widow; 29 September 1994.

Pisano, Antonio; 59 Loton Avenue, Midland; Retired Labourer; 14 July 1994.

Findlay, Alfred Ernest; Carlisle Nursing Home, Star Street, Carlisle; Retired Gardener; 7 July 1994.



**22 STATION STREET, WEMBLEY**

**Instant Printing "While You Wait" or 24-hour Courier  
Pick-up and Delivery Service.**

**TELEPHONE: 383 8877**

**Do you need  
something printed?**

*Tried the  
'Print' lately?*



3 Reasons why you should:

- QUALITY WORK
- COMPETITIVE RATES
- FAST EFFICIENT SERVICE

Telephone our Marketing section for a quote or advice  
on how to produce your next publication in the  
most efficient and economical way

**WE KNOW YOU'LL BE IMPRESSED!**



STATE PRINT  
DEPARTMENT OF STATE SERVICES

STATION STREET, WEMBLEY 6014, PHONE 383 8811



**STATE PRINT**  
DEPARTMENT OF STATE SERVICES

# STATE LAW PUBLISHER

## AT LAST!

### INSTANT ACCESS TO W.A. STATUTES



WESTERN AUSTRALIA

### ON-LINE COMPUTER ACCESS TO WESTERN AUSTRALIAN STATUTORY AND GOVERNMENT INFORMATION

“THE COMPLETE ON-LINE SOLUTION”

- Australian text retrieval software fully supported in WA including user training & Help Desk service
- Access to current legislation
- Simple, user friendly design, providing easy access by most hardware/software configurations
- Competitive \$1.95 per minute access charge

SUBSCRIBE TODAY - CONTACT STATE PRINT

TEL: (09) 383 8821 Fax: (09) 382 1079 22 Station Street Wembley WA 6014



I wish to find out more about LAW-NET Western Australia! PLEASE rush me a LAW-NET Western Australia brochure and APPLICATION and AGREEMENT FORM today!

Name:..... Telephone:.....

Organisation:.....

Address:..... Postcode:.....

SEND TO: REPLY PAID SERVICE 191  
Marketing Manager, LAW-NET Western Australia  
STATE PRINT, Department of State Services  
22 Station Street, WEMBLEY WA 6014

**CONTENTS**  
REGULATIONS, BY-LAWS, RULES, DETERMINATIONS, ORDERS

	Page
Casino Control Act 1984—Casino (Burswood Island) Agreement Act 1985—Casino Control (Area of Gaming Licence) Notice 1994 .....	6838-43
Land Tax Assessment Act 1976—Amendment Regulations 1994 .....	6844
Lotteries Commission Act 1990—Instant Lottery (Telespin) Amendment Rules (No. 3) 1994 .....	6814-15
Retail Trading Hours Act 1987—(Pemberton)—Exemption Order 1994 .....	6799-6800
Retail Trading Hours Act 1987—Petrol Roster Order (No. 8) 1994 .....	6800-8
Town Planning and Development Act 1928—City of Kalgoorlie-Boulder—Interim Development Order No. 2 .....	6821

**GENERAL CONTENTS**

	Page
Agriculture .....	6767-72
Conservation and Land Management .....	6773
Dairy Industry .....	6773
Education .....	6774-99
Fair Trading .....	6799-808
Heritage Council .....	6808
Justice .....	6809
Land Administration—General Information .....	6809-11
Local Government .....	6811-14
Lotteries .....	6814-5
Main Roads .....	6815
Minerals and Energy .....	6816-19
Parliamentary Commissioner .....	6819
Planning and Urban Development .....	6819-37
Port Authorities .....	6837
Premier and Cabinet .....	6837
Proclamations .....	6767
Public Notices—Deceased Persons Estates .....	6848-9
Racing and Gaming .....	6838-43
Rural Adjustment and Finance .....	6844
State Taxation .....	6844
Tenders—	
Main Roads Department .....	6844-5
State Supply .....	6845-7
Water Authority .....	6847



1 9 9 4 0 0 1 7 6 6 6