



WESTERN  
AUSTRALIAN  
GOVERNMENT

# Gazette



PERTH, TUESDAY, 21 FEBRUARY 1995 No. 24

PUBLISHED BY AUTHORITY G. L. DUFFIELD, GOVERNMENT PRINTER AT 3.30 PM

## Publishing Details

The Western Australian *Government Gazette* is published by State Law Publisher for the State of Western Australia on Tuesday and Friday of each week unless disrupted by Public Holidays or unforeseen circumstances (changes to this arrangement will be advertised beforehand on the inside cover).

Special *Government Gazettes* and Extraordinary *Government Gazettes* are published periodically, only the special gazettes are included in the subscription price.

The following guidelines should be followed to ensure publication in the *Government Gazette*.

- Material submitted to the Executive Council and which requires gazettal will require a copy of the signed Executive Council Minute Paper and in some cases the Parliamentary Counsel's Certificate.
- Copy should be received by the Manager, State Law Publisher no later than 3.00 p.m. on Wednesday (Friday edition) or 3.00 p.m. on Friday (Tuesday edition).
- Lengthy or complicated notices should be forwarded several days before advertised closing date for copy. This is to ensure inclusion in current edition. Failure to observe this request could result in the notice being held over until the following edition.
- Proofs will be supplied only when requested.
- No additions or amendments to material for publication will be accepted by telephone.

Send copy to:

The Manager,  
State Law Publisher  
Station Street, Wembley, 6014  
Telephone: 383 8851 Fax: 383 8888

## Advertisers should note:

All Notices should be written in 'plain English'.

- Signatures (in particular) and proper names must be legible.
- All copy should be typed and double spaced.
- If it is necessary through isolation or urgency to communicate by facsimile, confirmation is not required by post. If original copy is forwarded later and published, the cost will be borne by the advertiser.
- Documents not clearly prepared and in the required format for gazettal, will be returned to the sender unpublished.
- Late copy received at State Law Publisher will be placed in the following issue irrespective of any date/s mentioned in the copy.

## IMPORTANT COPYRIGHT NOTICE

© State of Western Australia

This work is copyright. Apart from any use as permitted under the *Copyright Act 1968*, no part may be reproduced by any process without written permission from the Government Printer, State Law Publisher. Inquiries should be directed to the Manager, State Law Publisher, P.O. Box 38, Wembley, W.A. 6014.

## Advertising Rates and Payments

Effective from 1 July 1994.

Deceased Estate notices, (per estate)—\$15.50

Real Estate and Business Agents and Finance Brokers Licences, (per notice)—\$36.00

Other Public Notices Section articles \$36.00 (except items of an exceptionally large nature, then arrangements will be made for invoicing).

All other Notices

Per Column Centimetre—\$7.10

Bulk Notices—\$132.00 per page

## COUNTER SALES 1994-95

(As from 1 July 1994)

	\$
Government Gazette—(General) .....	2.20
Government Gazette—(Special)	
Up to 2 pages .....	2.20
Over 2 pages .....	4.40
Hansard .....	12.60
Industrial Gazette .....	11.20
Bound Volumes of Statutes .....	195.00

## IMPORTANT NOTICE

Periodically notices are published indicating a variation in normal publishing arrangements:

- Easter or Christmas editions etc—these notices appear approximately 4 weeks prior to any change.
- Extraordinary gazettes not circulated to all subscribers—these notices appear in the following general edition of the gazette.

In all cases notices are published on page 2 and readers are urged to check accordingly prior to contacting State Law Publisher.

G. L. DUFFIELD, Director.

# **PROCLAMATIONS**

AA301

## **TRANSFER OF LAND ACT 1893 TRANSFER OF LAND (REVESTMENT) PROCLAMATION**

WESTERN AUSTRALIA P. M. Jeffery, Governor. [L.S.]	}	By His Excellency Major General Philip Michael Jeffery, Officer of the Order of Australia, Military Cross, Governor of the State of Western Australia.
--	---	---

DOLA File 5735/950V13.

Under section 243 of the Transfer of Land Act 1893, I, the Governor acting with the advice and consent of the Executive Council, do hereby revest in Her Majesty as of her former estate, the land described in the Schedules to this Proclamation

Given under my hand and the Seal of the State on 14 February 1995.

By His Excellency's Command,

GEORGE CASH, Minister for Lands.

### **GOD SAVE THE QUEEN!**

#### **Schedule I**

DOLA File	Description of Land	Certificate of Title	
		Volume	Folio
418/994	Wilga Lot 7. (now Lot 57)	1179	890
609/988	Lot 43 on Plan 16232. (now Location 12068)	1848	237
2038/994	Lot 176 on Plan 17327. (now Location 12036)	1879	174
1198/994	Lot 175 on Plan 17327. (now Location 11994)	1879	173
548/994	Lot 226 on Plan 19591. (now Location 3918)	1992	574
4091/968V2	Lancelin Lot 608. (now portions of Lot 1022 and 1023)	1426	241

#### **Schedule II**

DOLA File	Description of Land
2450/994	Portion of Canning Location 19 being the land coloured brown and marked Pedestrian Accessway adjoining Lots 544 and 558 on Plan 11010 and being part of the land comprised in Certificate of Title Volume 1395 Folio 141
2357/993	Portion of Canning Location 2878 and being the land coloured brown and marked Pedestrian Accessway on Plan 12604 and being part of the land comprised in Certificate of Title Volume 1515 Folio 348

AA201

## **PLANNING LEGISLATION AMENDMENT ACT (No. 2) 1994 (No. 84 of 1994)**

### **PROCLAMATION**

WESTERN AUSTRALIA P. M. Jeffery, Governor. [L.S.]	}	By His Excellency Major General Philip Michael Jeffery, Officer of the Order of Australia, Military Cross, Governor of the State of Western Australia.
--	---	---

I, the Governor, acting under section 2 of the Planning Legislation Amendment Act (No. 2) 1994, and with the advice and consent of the Executive Council, fix 1 March 1995 as the day on which all the provisions of that Act come into operation.

Given under my hand and the Public Seal of the State on 14 February 1995.

By His Excellency's Command,

RICHARD LEWIS, Minister for Planning.

GOD SAVE THE QUEEN !

AA101

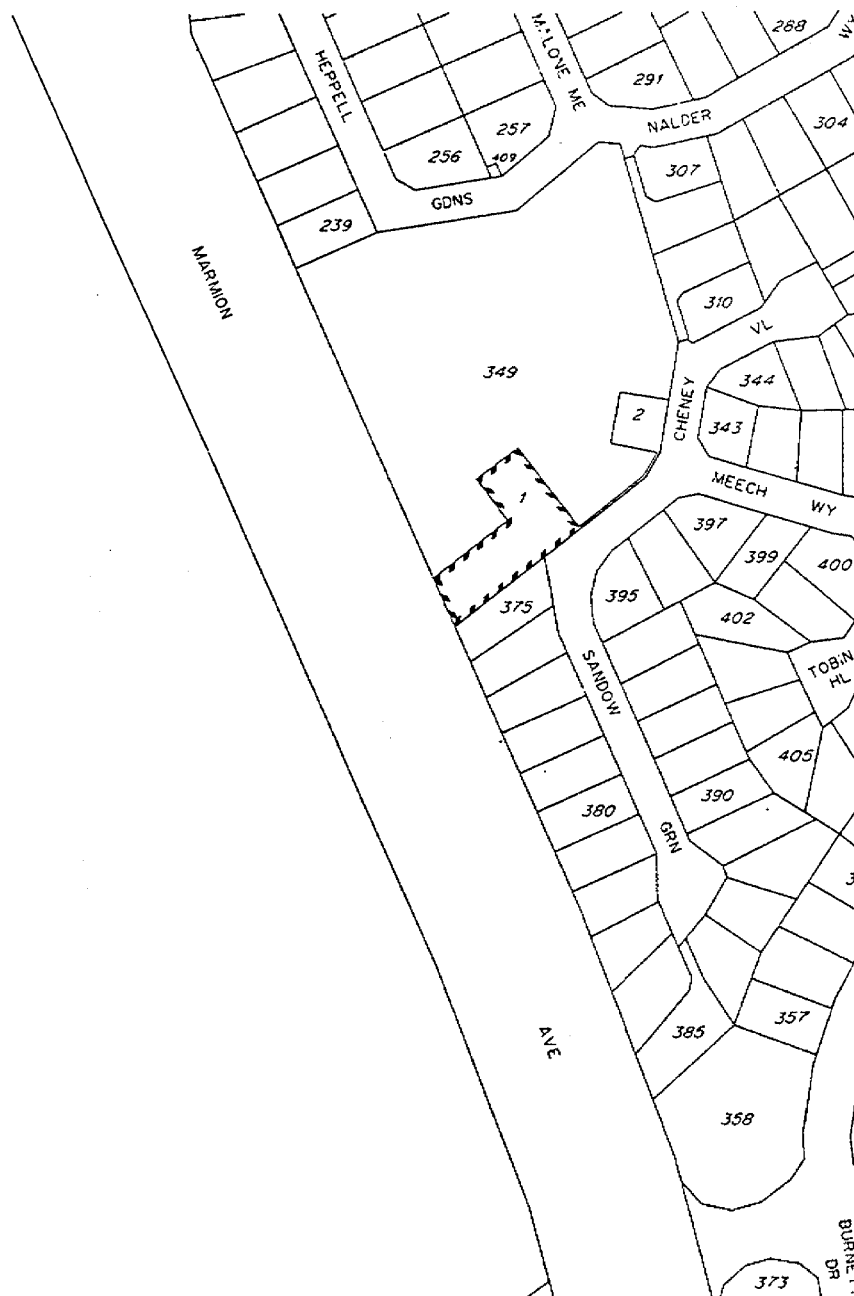
**METROPOLITAN WATER SUPPLY SEWERAGE AND DRAINAGE ACT 1909****Section 13.A.—Water Reserves****PROCLAMATION**

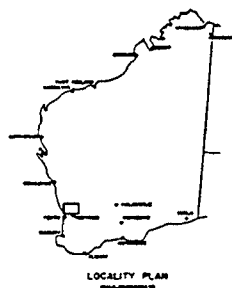
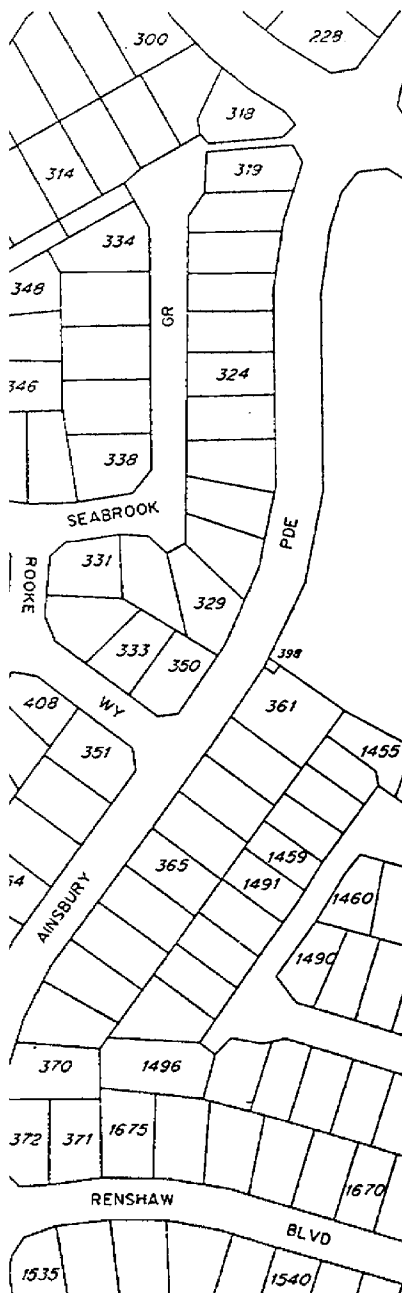
WESTERN AUSTRALIA  
P. M. Jeffery,  
Governor.  
[L.S.]

} By His Excellency Major General Philip Michael  
Jeffery, Officer of the Order of Australia, Military  
Cross, Governor of the State of Western  
Australia.

Under section 13.A. of the Metropolitan Water Supply Sewerage and Drainage Act 1909, I, the Governor, acting on the recommendation of the Water Authority of Western Australia and with the advice and consent of the Executive Council, do hereby proclaim the Quinns-Clarkson Wells QC1, QC2, QC3—Water Reserve, consists of all that portion of land shown with symbolized boundary // // // // on Water Authority of Western Australia Plan DM96-1-1-1 depicted below, the original of which is held by the Water Authority of Western Australia.

962





10 5 0 10 20 30 40 50 60 70 m

-----  
BOUNDARY OF QUINNS - CLARKSON  
WELLS OC1, OC2, OC3 - WATER RESERVE.

Given under my hand and the Public Seal of the State on 31 January 1995.

By His Excellency's Command,

PAUL D. OMODEI, Minister for Water Resources.

GOD SAVE THE QUEEN !

**AGRICULTURE****AG101****CORRECTION****SOIL AND LAND CONSERVATION ACT 1945****LCD APPOINTMENT INSTRUMENT 1995****GASCOYNE ASHBURTON HEADWATERS LAND CONSERVATION DISTRICT COMMITTEE**

An Error occurred in the notice published under the above heading on page 6332 of the *Government Gazette* dated 29 November 1994 reference AG402, it is corrected as follows—

Delete Verne Toy Cook of Milgun Station and insert Verne Roy Cook of Milgun Station.

Dr G. ROBERTSON, Acting Director General of Agriculture.

**AG401****SOIL AND LAND CONSERVATION ACT 1945****NOTICE OF APPOINTMENT**

Under Section 23 of the Soil and Land Conservation Act 1945, the following persons are appointed members of the District Committee for the Wyalkatchem Land Conservation District, which Committee was established by an Order in Council, published in the *Government Gazette* of 18 January 1985 at pp. 266 and amended in the *Gazettes* of 2 June 1989 at pp. 1633-64 and 13 November 1992 at p. 5533 and 7 May 1993 at p. 2340—

- (1) pursuant to Section 23(2b)(d) of the Act, "persons actively engaged in, or affected by, or associated with land use in the District—
  - (a) Noela Katherine Maitland of Wyalkatchem
  - (b) Gary Lloyd Davies of Wyalkatchem
  - (c) Craig Charles Cox of Wyalkatchem
  - (d) Leonie Dawn Stratford of Wyalkatchem

are appointed members of the District the appointment being for a term ceasing on the 15 December 1995.

Mr A. HOLM, Deputy Commissioner for Soil and Land Conservation.

**AG402****SOIL AND LAND CONSERVATION ACT 1945****NOTICE OF APPOINTMENT**

Under Section 23 of the Soil and Land Conservation Act 1945, the following persons are appointed members of the District Committee for the Esperance Land Conservation District, which Committee was established by an Order in Council, published in the *Government Gazette* of 6 September 1985 at pp. 3491-93 and amended in the *Gazettes* of 20 March 1987 at p. 981, 1 December 1989 at pp. 4441-42, 25 May 1990 at p. 2389, 21 December 1990 at p. 6217, 30 July 1993 at p. 4121 and 24 June 1994 at p. 2830—

- (1) pursuant to Section 23(2b)(d) of the Act, "persons actively engaged in, or affected by, or associated with land use in the District" Mary Louise Carmody of Esperance is appointed a member of the District Committee, the appointment being for a term ceasing on the 23 June 1997.
- (2) delete Richard Millard from the land user category (resigned).

Mr A. HOLM, Deputy Commissioner for Soil and Land Conservation.

**AG403****SOIL AND LAND CONSERVATION ACT 1945****NOTICE OF APPOINTMENT**

Under Section 23 of the Soil and Land Conservation Act 1945, the following person is appointed member of the District Committee for the Ashburton Land Conservation District, which Committee was established by an Order in Council, published in the *Government Gazette* of 17 March 1989 at pp. 797-99 and amended in the *Gazette* of 7 August 1992 at pp. 3185-86—

- (1) pursuant to Section 23(2b)(d) of the Act, being "persons actively engaged in, or affected by, or associated with land use in the District" Mark John Bettini of Paraburdoo is appointed a member of the District Committee, the appointment being for a term ceasing on the 9 July 1995.

Mr A. HOLM, Deputy Commissioner for Soil and Land Conservation.

AG404

## SOIL AND LAND CONSERVATION ACT 1945

## NOTICE OF APPOINTMENT

Under Section 23 of the Soil and Land Conservation Act 1945, the following persons are appointed members of the District Committee for the Toodyay Land Conservation District, which Committee was established by an Order in Council, published in the *Government Gazette* of 13 October 1989 at pp. 3805-06 and amended in the *Gazette* of 18 May 1990 at p. 2336—

- (1) pursuant to Section 23(2b)(d) of the Act, being "persons actively engaged in, or affected by, or associated with land use in the District"—

(a) Brian Patrick Hart of Toodyay

(b) Colin John MacGregor of Gidgegannup Springs via Mundaring

are appointed members of the District Committee, the appointment being for a term ceasing on the 11 February 1996.

Mr A. HOLM, Deputy Commissioner for Soil and Land Conservation.

## EDUCATION

ED401

## PUBLIC EDUCATION ENDOWMENT ACT 1909

Office of the Minister for Education,  
Perth, 1994.

His Excellency the Governor in Executive Council, acting under the provisions of section 9A of the Public Education Endowment Act 1909, has been pleased to approve the sale by the Trustees of the Public Education Endowment of land described as—

- (a) Coolgardie Lot 1585 described in Certificate of Title Volume 557 Folio 170;  
vested in the Trustees of the Public Education Endowment pursuant to section 4 of the Act, and the transfer of the land to the purchasers free of all trust.

N. F. MOORE, Minister for Education.  
M. C. WAUCHOPE, Clerk of the Council.

## FISHERIES

FI401

## FISHERIES ACT 1905

## NICKOL BAY PRAWN LIMITED ENTRY FISHERY AMENDMENT NOTICE 1995

## NOTICE No. 694

FD 148/75.

Made by the Minister under section 32.

## Citation

1. This notice may be cited as the *Nickol Bay Prawn Limited Entry Fishery Amendment Notice 1995*.

## Principal notice

2. In this notice the *Nickol Bay Prawn Limited Entry Fishery Notice 1991\** is referred to as the principal notice.

## Clause 2 amended

3. Clause 2 of the principal notice is amended, in the definition of "preliminary opening" by—
- (a) inserting "Extended Nickol Bay Nursery" after "Nickol Bay Nursery";
  - (b) deleting "fourteen" and substituting "twenty eight";
  - (c) deleting "15 March" and substituting "21 March."; and
  - (d) deleting "(or such date specified in writing by the Minister);".

## Clause 9 amended

4. Subclause 9(3) of the principal notice is amended by deleting that part of the subclause commencing from "1 March" and to the end of that subclause and substituting—

"21 March in the following year."

## Clause 10A amended

5. Clause 10A of the principal notice is amended by inserting "Extended Nickol Bay Nursery" immediately following "Nickol Bay Nursery".

**Schedule 3 amended**

6. Schedule 3 to the principal notice is amended in the item relating to the "Extended Nickol Bay Nursery" by deleting "Opens at 1800 hours on 1 March and closes" and substituting—

"During the preliminary opening, from 0600 hours to 1800 hours each day, and thereafter remains open until closure".

[\*Published in the Gazette of 19 April 1991. For amendments to 16 January 1995, see Notice No. 533 published in the Gazette of 3 March 1992, Notice No. 591 published in the Gazette of 2 March 1993 and Notice No. 645 published in the Gazette of 11 March 1994.]

Dated this 10th day of February 1995.

MONTY HOUSE, Minister for Fisheries.

FI402

**FISHERIES ACT 1905****PROHIBITION ON TAKING SAMSON FISH OR YELLOWTAIL KINGFISH (HOUTMAN ABROLHOS) NOTICE 1995**

NOTICE No. 695

FD 698/85.

Made by the Minister under sections 9 and 10.

**Citation**

1. This notice may be cited as the *Prohibition on taking Samson Fish or Yellowtail Kingfish (Houtman Abrolhos) Notice 1995*.

**Prohibition on taking Samson Fish or Yellowtail Kingfish**

2. Unless otherwise authorized in writing by the Minister, a person shall not take, or attempt to take, Samson Fish (*Seriola hippos*) or Yellowtail Kingfish (*Seriola lalandi*) by any means from the waters described in the Schedule.

**Schedule**

1. North Island—All the waters within 600 metres of the northern end of the northern most jetty on the island.

2. Wallabi Group—All the waters below the high water mark bounded by a line commencing at the southern most extremity of Little Pigeon Island; thence in a generally westerly direction to the southern most extremity of Seagull Island; thence generally north along the eastern high water mark of that island to its northern most extremity; thence generally in a northerly direction to the southern most extremity of Barge Rock; thence generally north along the eastern high water mark to its northern most extremity; thence in a generally south easterly direction to the northern most extremity of Pigeon Island; thence generally south along the western high water mark of that island to its southern most extremity; thence generally south to the northern most extremity of Little Pigeon Island; thence generally south along the western high water mark of that island to the commencement point.

3. Easter Group—All the waters below the high water mark bounded by a line commencing at the high water mark on the north eastern most extremity of Rat Island; thence due east for approximately 200 metres to the end of the reef known colloquially as Home Reef; thence in a generally southerly direction along the eastern side of that Reef until due east of the southern most extremity of Roma Island; thence due west to the southern most extremity of Roma Island thence north along the eastern high water mark of Roma Island to the northern extremity of that island; thence north to the southern most extremity of Little Rat Island; thence north along the eastern high water mark to the northern extremity of that Island; thence north to the southern most extremity of Bushby Island; thence north along the eastern high water mark of that island to its northern extremity; thence north west to the southern most extremity of Rat Island; thence generally north along the eastern high water mark of that island to the commencement point.

4. Southern Group—All the waters below high water mark bounded by a line commencing at the south western extremity of Basile Island; thence in a generally south easterly direction to the southern most extremity of Robinson Island; thence in a generally northerly direction along the high water mark on the eastern side of the islands known as Foale Island, Nook Island to the southern most extremity of Newman Island; thence in a generally westerly direction along the high water mark on the northern side of that island to its northern most extremity; thence generally in a west/south west direction along the high water mark on the western side of the islands known as Post Office Island, Mangrove Island, Burnett Island to the northern most extremity of Basile Island; thence in a generally south westerly direction along the high water mark on the western side of that island to the commencement point.

Dated this 10th day of February 1995.

MONTY HOUSE, Minister for Fisheries.



FI403

**PEARLING ACT 1990****SECTION 23 (8)**

The public is hereby notified that pursuant to section 23 of the Pearling Act 1990 I have approved Exmouth Pearls application for a Pearl Oyster Hatchery Licence.

Details of the application can be obtained from the Fisheries Department, 108 Adelaide Terrace, East Perth 6004.

In accordance with section 33 of the Pearling Act 1990 any person aggrieved by this decision may within 14 days after publication of this notice appeal against the decision by serving on the Minister for Fisheries a statement in writing on the grounds on that appeal.

P. P. ROGERS, Executive Director of Fisheries.

**HOMESWEST**

HM401

**HOUSING ACT 1980****DETERMINATION OF STANDARD RATES OF INTEREST**

Homeswest (State Housing Commission),  
Perth, 15 March 1995.

Pursuant to sections 33 and 42 being for loans under section 36 of the Housing Act 1980, the State Housing Commission by this determination which was approved by the Honourable Minister for Housing fixes the following maximum standard rates of interest to apply in respect of the various classes of loan granted by it.

1. Income Based Loans, pre 1985 Variable Interest Schemes and Wisechoice under sections 33 and 36 to 10.5% per annum.
2. In respect of Shared Equity 1994 (Realstart) (Subsidised Rate) Loans the standard rate of interest shall be 6.5% per annum rising by 0.5% per annum on every 30 June subsequent to the date from which interest is to be calculated until the rate of interest is 10.5% per annum.  
In respect of Shared Equity 1994 (Realstart) (unsubsidised Rate) Loans the standard rate of interest shall be 10.5% per annum.

This determination shall take effect from 15 March 1995.

GREG JOYCE, Executive Director.

**LAND ADMINISTRATION**

LA201

**LAND ACT 1933****ORDERS IN COUNCIL**

(Revocation of Vestings)

By the direction of His Excellency the Governor under Section 34B(1), the following Orders in Council and associated Vesting Orders are revoked.

DOLA File 4502/989.

Order in Council 19 July 1963 vesting that portion of Class "A" Reserve No. 1022 being Perth Lot 699 in "The Trustees for the time being under the Zoological Gardens Act 1898-1955" for the designated purpose of "Recreation".

Local Authority—City of South Perth.

DOLA File 4502/989.

Order in Council 16 February 1968 vesting the portion of Class "A" Reserve No. 1022 as comprised in Perth Sub Lots 123, 401 and Lot 749 in the City of South Perth for the designated purpose of "Recreation".

DOLA File 5887/910.

Order in Council 2 March 1990 vesting Reserve No. 14073 (Avon Locations 10048, 17969, 27435, 28302, 28946 and Swan Location 8176) in the Honourable Joseph Max Berinson, M.L.C. Minister for Corrective Services for the time being and his successors in Office for the designated purpose of "Prison Site".

Local Authority—Shire of Mundaring.

DOLA File 1372/907V2.

Order in Council 30 September 1977 vesting Reserve No. 22381 in the Western Australian Meat Commission for the designated purpose of "Use and Requirements of Western Australian Meat Commission".

Local Authority—City of Fremantle.

DOLA File 2872/961.

Order in Council gazetted on 16 April 1965 vesting Reserve No. 27431 (Parkerville Lot 386) in the Shire of Mundaring for the designated purpose of "Gravel".

DOLA File 3819/978V2.

Order in Council 27 February 1981 vesting Reserve No. 37094 in the Minister for Water Resources for the designated purpose of "Waste Water Treatment Works Site".

Local Authority—Shire of Dandaragan.

DOLA File 1848/994.

Order in Council 30 December 1994 vesting Reserve No. 43229 (Denmark Location 1062) in the Water Authority of Western Australia for the designated purpose of "Water Supply".

Local Authority—Shire of Denmark.

M. C. WAUCHOPE, Clerk of the Council.

## LA202

### LAND ACT 1933 ORDERS IN COUNCIL (Vesting of Reserves)

DOLA File 4502/989.

Class "A" Reserve No 1022 (Perth Lot 993) vested in the City of South Perth for the designated purpose of "Recreation" with power, subject to the approval in writing of the Minister for Lands to each and every lease or assignment of lease being first obtained, to lease the whole or any portion thereof for any term not exceeding twenty one (21) years from the date of the lease.

DOLA File 10789/909.

Class 'A' Reserve No 12453 (Parkerville Lots 77, 93 and 243) vested in the Shire of Mundaring for the designated purpose of "Park Lands and Recreation".

DOLA File 5887/910.

Reserve No 14073 (Avon Locations 10048, 17969, 27435, 28302, 28946, 29117 and Swan Location 8176) vested in the Honourable Cheryl Lynn Edwardes, Attorney General, for the time being and her successors in office for the designated purpose of "Prison Site".

Local Authority—Shire of Mundaring.

DOLA File 4108/909V2.

Reserve No 14163 (Parkerville Lots 237, 335, 336 and 386) vested in the Shire of Mundaring for the designated purpose of "Parklands".

DOLA File 1372/907V2.

Reserve No 22381 (Fremantle Lots 1947, 1948 and 1963) vested in the Western Australian Land Authority for the designated purpose of "Use and Requirements of the Western Australian Land Authority" with power, to lease the whole or any portion thereof for any term not exceeding twenty one (21) years from the date of the lease.

Local Authority—City of Fremantle.

DOLA File 2417/994.

Reserve No 43205 (Geraldton Lot 3002) vested in the Aboriginal Lands Trust for the designated purpose of "Protection of Archaeological Midden".

Local Authority—City of Geraldton.

DOLA File 577/994.

Reserve No 43296 (Yilgarn Location 1581) vested in Telstra Corporation Limited for the designated purpose of "Regenerator Site".

Local Authority—Shire of Yilgarn.

DOLA File 1848/994.

Reserve No 43229 (Denmark Lot 1062) vested in the Water Authority of Western Australia for the designated purpose of "Water Supply".

Local Authority—Shire of Denmark.

DOLA File 2071/985V2.

Reserve No 43292 (De Witt Location 249) vested in the Shire of Roebourne for the designated purpose of "Boat Ramp".

DOLA File 2462/994.

Reserve No 43293 (De Witt Location 252) vested in the Shire of Roebourne for the designated purpose of "Car Park".

DOLA File 1198/994.

Reserve No 43298 (Swan Location 11994) vested in the City of Stirling for the designated purpose of "Public Recreation".

DOLA File 1456/992.

Reserve No 43297 (Denham Lot 315) vested in the Shire of Shark Bay for the designated purpose of "Quarry".

DOLA File 2038/994.

Reserve No 43299 (Swan location 12036) vested in the City of Stirling for the designated purpose of "Drainage".

DOLA File 609/988.

Reserve No 43300 (Swan Location 12068) vested in the Town of Cambridge for the designated purpose of "Public Recreation".

DOLA File No. 548/994.

Reserve No. 43304 (Canning Location 3918) vested in the City of Armadale for the designated purpose of "Public Recreation".

M. C. WAUCHOPE, Clerk of the Council.

#### LA401

#### PUBLIC WORKS ACT 1902

##### Declaration That Part IIA of the Public Works Act DOES NOT APPLY

I declare under Section 33L of the Public Works Act that Part IIA of the Act does not apply to the following proposal affecting the land specified.

PROPOSAL	LAND	DOLA FILE
The taking of 70.4456 ha of reserve, leased and vacant Crown land for Bridge, Road Extension and Road Widening—Point Samson—Roebourne Road and Road Extension—Wickham Drive—Shire of Roebourne.	Portion of "Government Requirements" Reserve 26415 (Diagram 90765). Portion of "Resting Place and Commonage" Reserve 613 (Plans 18182 and 18183). Portion of "Common Extension" Reserve 611 (Plan 18182). Portion of "Recreation Golf Course" Reserve 35972 (Plan 18184). Portion of Special Lease 3116/4629 (Crown Lease 310/1970) (Plan 18184). Vacant Crown land (Plans 18184, 18183, 18182 and Diagram 90765).	650/1984

GEORGE CASH, Minister for Lands.

#### LA402

Schedule No.: A1/1995.

ExCo No. 0101.

DOLA 70/1995.

#### LOCAL GOVERNMENT ACT 1960

#### PUBLIC WORKS ACT 1902

#### NOTICE OF RESUMPTION OF LAND

For the purposes of the public work described in the Schedule, the land described in the Schedule ("the resumed land") has been set apart, taken or resumed.

A plan and a more particular description of the resumed land may be inspected between 8.00 a.m. and 5.00 p.m. on working days at:

Department of Land Administration, Midland Square, Midland.

The resumed land shall, by force of the Public Works Act 1902 and Local Government Act 1960, be vested in Her Majesty for an estate in fee simple (except those lands being under the Land Act or dedicated or reserved for a public purpose, which will be vested in Her Majesty absolutely) for the

public work, freed and discharged of all trusts, mortgages, charges, obligations, estates, interest, right-of-way, or other easements whatsoever.

#### Schedule

##### 1. Public Work: Widening of Gunyidi Wubin Road (Road No. 3100)

Local Authority: Shire of Dalwallinu

Plan/Diagram No. showing Land resumed: Diagram 91901

Council Resolution Date: 23 February 1993: DOLA Ref: 2430/1993

Owner or Reputed Owner	Occupier or Reputed Occupier	Description of Land	Area (approx.)
Graeme John Barnes and Alan Jeffery Barnes	G.J. and A.J. Barnes	Part of Lot 2 on Diagram 66115 being part of the land contained in Certificate of Title Volume 1664 Folio 904	2359m <sup>2</sup>

##### 2. Public Work: Extension of Scarp Road (Road No. 14544)

Local Authority: Shire of Waroona

Plan/Diagram No. showing Land resumed: Plans 18277 and 18278

Council Resolution Date: 24 March 1992: DOLA Ref: 3520/1990

Owner or Reputed Owner	Occupier or Reputed Occupier	Description of Land	Area (approx.)
Crown	Lands and Forest Commission	Portion of State Forest No. 14	8.2727ha

#### Schedule

##### 3. Public Work: Extension of Neverman Road (Road No. 18522) and Blythe Road (Road No. 18520), Deviation of Nickoloplas Road (Road No. 18519) and River Road (Road No. 18518) and Widening of Brockman Highway (Road No. 308)

Local Authority: Shire of Nannup

Plan/Diagram No. showing Land resumed: Plans 18248, 18249, 18251, 18252, 18260 and 18265

Council Resolution Date: 9 August 1990: DOLA Ref: 2102/1979

Owner or Reputed Owner	Occupier or Reputed Occupier	Description of Land	Area (approx.)
Crown	Lands and Forest Commission	Portion of State Forest No. 33	30.3386ha

Dated January 18, 1995.

GEORGE CASH, Minister for Lands.

Dated January 31, 1995.

MICHAEL JEFFERY, Governor in Executive Council.

Schedule No.: A2/1995.

ExCo No. 0104.

DOLA 70/1994.

#### LOCAL GOVERNMENT ACT 1960

#### PUBLIC WORKS ACT 1902

#### NOTICE OF RESUMPTION OF LAND

For the purposes of the public work described in the Schedule, the land described in the Schedule ("the resumed land") has been set apart, taken or resumed.

A plan and a more particular description of the resumed land may be inspected between 8.00 a.m. and 5.00 p.m. on working days at:

Department of Land Administration, Midland Square, Midland.

The resumed land shall, by force of the Public Works Act 1902 and Local Government Act 1960, be vested in Her Majesty for an estate in fee simple (except those lands being under the Land Act or dedicated or reserved for a public purpose, which will be vested in Her Majesty absolutely) for the public work, freed and discharged of all trusts, mortgages, charges, obligations, estates, interest, right-of-way, or other easements whatsoever.

## Schedule

1. Public Work: Bridge, Extension and Widening of Point Samson-Roebourne Road and Extension of Wickham Drive

Local Authority: Shire of Roebourne

Plan/Diagram No. showing Land resumed: Diagram 90765 and Plans 18182-18184

Council Resolution Date: 25 July 1994: DOLA Ref: 650/1984

Owner or Reputed Owner	Occupier or Reputed Occupier	Description of Land	Area (approx.)
Crown	Shire of Roebourne as Vestee	Part of Point Sampson Lots 97 and 121 being part of the land set aside as Reserve 26415 for the purpose of "Government Requirements"	1771m <sup>2</sup> from Lot 121 and 876m <sup>2</sup> from Lot 97
Crown	Robe River Mining Co Pty Ltd, Mitsui Iron Ore Development Pty Ltd, Peko-Wallsend Operation Ltd, Nippon Steel Australia Pty Ltd, Sumitomo Metal Australia Pty Ltd	Portion of De Witt Location 68 being part of the land contained in Special Lease 3116/4629 (C.L.310/1970)	1.1809ha
Crown	Shire of Roebourne as Vestee	Portion of unnumbered De Witt Location set aside as portion of Reserve 613 for the purpose of "Resting Place and Commonage"	40.8240ha
Crown	Shire of Roebourne as Vestee	Portion of unnumbered Roebourne Location set aside as part of Reserve 611 for the purpose of "Common Extension"	26.7165ha
Crown	Shire of Roebourne as Vestee	Part of Wickham Lot 178 set aside as part of Reserve 35972 for the purpose of "Recreation Golf Course"	1.4595ha

Dated January 9, 1995.

GEORGE CASH, Minister for Lands.

Dated January 31, 1995.

MICHAEL JEFFERY, Governor in Executive Council.

Schedule No.: A3/1995.

ExCo No. 0103.

DOLA 70/1995.

# LOCAL GOVERNMENT ACT 1960

## PUBLIC WORKS ACT 1902

### NOTICE OF RESUMPTION OF LAND

For the purposes of the public work described in the Schedule, the land described in the Schedule ("the resumed land") has been set apart, taken or resumed.

A plan and a more particular description of the resumed land may be inspected between 8.00 a.m. and 5.00 p.m. on working days at:

Department of Land Administration, Midland Square, Midland.

The resumed land shall, by force of the Public Works Act 1902 and Local Government Act 1960, be vested in Her Majesty for an estate in fee simple (except those lands being under the Land Act or dedicated or reserved for a public purpose, which will be vested in Her Majesty absolutely) for the

public work, freed and discharged of all trusts, mortgages, charges, obligations, estates, interest, right-of-way, or other easements whatsoever.

#### Schedule

1. Public Work: Extension of Tennyson Street (Road No. 18580).

Local Authority: Town of Vincent

Plan/Diagram No. showing Land resumed: Plan 1210

Council Resolution Date: 9 August, 1994: DOLA Ref: 2309/1994

Owner or Reputed Owner	Occupier or Reputed Occupier	Description of Land	Area (approx.)
Town of Vincent	Vacant	Lot 71 on Plan 1210 being the land remaining in Certificate of Title Volume 370 Folio 8.	776m <sup>2</sup>

Dated January 16, 1995.

GEORGE CASH, Minister for Lands.

Dated January 31, 1995.

MICHAEL JEFFERY, Governor in Executive Council.

Schedule No.: A5/1995.

ExCo No. 0102.

DOLA 70/1995.

### LOCAL GOVERNMENT ACT 1960

### PUBLIC WORKS ACT 1902

### NOTICE OF RESUMPTION OF LAND

For the purposes of the public work described in the Schedule, the land described in the Schedule ("the resumed land") has been set apart, taken or resumed.

A plan and a more particular description of the resumed land may be inspected between 8.00 a.m. and 5.00 p.m. on working days at:

Department of Land Administration, Midland Square, Midland.

The resumed land shall, by force of the Public Works Act 1902 and Local Government Act 1960, be vested in Her Majesty for an estate in fee simple (except those lands being under the Land Act or dedicated or reserved for a public purpose, which will be vested in Her Majesty absolutely) for the public work, freed and discharged of all trusts, mortgages, charges, obligations, estates, interest, right-of-way, or other easements whatsoever.

#### Schedule

1. Public Work: Widening of Moir Street (Road No. 16920).

Local Authority: Town of Albany

Plan/Diagram No. showing Land resumed: Diagram 91937

Council Resolution Date: 22 March, 1994: DOLA Ref: 543/1982

Owner or Reputed Owner	Occupier or Reputed Occupier	Description of Land	Area (approx.)
Alice Patricia King and Christopher Peter King	A P and C P King	Portion of the land on Diagram 10856 being part of the land contained in Certificate of Title Volume 1817 Folio 205.	31m <sup>2</sup>

2. Public Work: Widening of Bay Road (Road No. 18682).

Local Authority: City of Nedlands

Plan/Diagram No. showing Land resumed: Diagram 91819

Council Resolution Date: 26 January, 1993: DOLA Ref: 2964/1976

Owner or Reputed Owner	Occupier or Reputed Occupier	Description of Land	Area (approx.)
Crown	City of Nedlands as vestee	Portion of Melville Sub Lot 101 set aside as Class A Reserve 1670 for the purpose of "Recreation".	54m <sup>2</sup>

3. Public Work: Widening of Coode Street (Road No. 1001).  
 Local Authority: City of Stirling  
 Plan/Diagram No. showing Land resumed: Diagram 92041  
 Council Resolution Date: 21 June, 1994: DOLA Ref: 2022/1994

Owner or Reputed Owner	Occupier or Reputed Occupier	Description of Land	Area (approx.)
The Federation of Western Australian Police and Citizen's Youth Clubs (Inc.).	The Federation of Western Australian Police and Citizen's Youth Clubs (Inc.).	Portion of Lot 11 on Diagram 17757 being part of the land contained in Certificate of Title Volume 1184 Folio 488.	18m <sup>2</sup>

4. Public Work: Extension of Smith Street.  
 Local Authority: Shire of Northhampton  
 Plan/Diagram No. showing Land resumed: Diagram 91801  
 Council Resolution Date: 16 December, 1994: DOLA Ref: 1296/1993

Owner or Reputed Owner	Occupier or Reputed Occupier	Description of Land	Area (approx.)
Crown	Shire of Northhampton as vestee	Portion of Kalbarri Lot 259 set aside as Reserve 30953 for the purpose of "Recreation".	1787m <sup>2</sup>

5. Public Work: Widening of Aberdeen Street (Road No. 18632).  
 Local Authority: Town of Albany  
 Plan/Diagram No. showing Land resumed: Diagram 92030  
 Council Resolution Date: 26 October, 1993: DOLA Ref: 1562/1993

Owner or Reputed Owner	Occupier or Reputed Occupier	Description of Land	Area (approx.)
The Roman Catholic Bishop of Bunbury	The Roman Catholic Bishop of Bunbury	Part of Lot 29 on Diagram 21042 being part of the land contained in Certificate of Title Volume 1288 Folio 59.	35m <sup>2</sup>

Dated January 23, 1995.

GEORGE CASH, Minister for Lands.

Dated January 31, 1995.

MICHAEL JEFFERY, Governor in Executive Council.

#### ROAD DEDICATION

It is hereby notified that the Minister for Lands has approved, pursuant to Section 288 of the Local Government Act, the dedication as public street the roads in the various Municipalities as described in the abovementioned resumption notices and the vacant Crown land on Diagrams 91801 and 90765 and Plans 18182, 18183 and 18184.

Dated this 21st day of February, 1995.

ANDREW BURKE, A/Chief Executive.

LA403

#### LOCAL GOVERNMENT ACT 1960 DECLARATION OF CLOSURE OF STREETS Made by the Minister for Lands Under Section 288A

At the request of the local government nominated, the street described in the Schedule is now declared to be closed.

#### Schedule

Shire of Corrigin (DOLA File No. 656/1993; Closure No. C1285).

The whole of the surveyed road commencing at Bullaring Gorge Rock Road and extending along the western boundaries of Avon Locations 24578 and 18602 to terminate at Road No. 6027 (Corrigin Kondinin Road).

Public Plan: Corrigin S.E. (25)

ANDREW BURKE, A/Chief Executive,  
 Department of Land Administration.

LA404

**LAND ACT 1933**  
*Cervantes Townsite*  
**AMENDMENT OF BOUNDARIES**

DOLA File 1604/961V6.

His Excellency the Governor in Executive Council has been pleased to approve, under Section 10 of the Land Act 1933 of the amendment of the boundaries of Cervantes Townsite to exclude Melbourne Location 4142 as surveyed and shown on Land Administration Plan 18455.

Public Plan: BF38 (10) 1.5

ANDREW BURKE, A/Chief Executive.

LA405

**CONSERVATION AND LAND MANAGEMENT ACT 1984**  
**RESERVATION OF STATE FOREST ORDER**

CALM File 029975F2709

DOLA File 2439/928V2.

Made by His Excellency the Governor under Section 8.

It is directed that the area described in the schedule be dedicated as an addition to State Forest No. 25

Schedule

Wellington Location 5630 as surveyed and shown bordered green on Land Administration Diagram 91093.

Public Plan: Wilga NW (25).

M. C. WAUCHOPE, Clerk of the Council.

LA406

**ANNULLMENT**

Department of Land Administration,  
Perth.

DOLA File Ref 1897/994.

It is notified for general information that the notice which appeared in the Government Gazette dated 1 November, 1994 page 5581 under the heading "Proclamations" classifying Nelson Location 13270 as of Class "A" for the purpose of "Conservation of Flora and Fauna" has now been annulled.

ANDREW BURKE, A/Chief Executive.

LA407

**LAND ACT 1933**

Declaration That Part 1A Does Not Apply

I declare under Section 27H of the Land Act 1933 that Part 1A of the Act does not apply to the following proposals affecting the land specified.

Proposal	Land	DOLA File
Reservation for "Public Recreation" with vesting in the City of South Perth	Canning location 3924 (Canning Hwy., near Lockhart St., Como)	01228-1984-01RO
Reservation for "Public Recreation" with vesting in the City of South Perth	Canning location 3926 (Limerick Place, Waterford)	02740-1981-01RO
Reservation for "Public Recreation" with vesting in the City of South Perth	Canning location 3923 (Kent Street, Bentley)	03661-1977-01RO
Reservation for "Public Recreation" with vesting in the City of South Perth	Canning location 3922 (Chica Court, Karawara)	03290-1975-01RO
Reservation for "Public Recreation" with vesting in the City of South Perth	Swan location 12080 (Elderfield Road, Manning)	02741-1981-01RO



Proposal	Land	DOLA File
Reservation for "Public Recreation" with vesting in the City of South Perth	Swan location 12081 (Hugh/Stiles Courts, Como)	03077-1983-01RO
Reservation for inclusion into "Public Recreation" reserve 36494 with vesting in the City of Gosnells	Canning locations 3843 & 3846 (Kingsford Wy/Hannan Pl., Huntingdale)	01826-1979-01RO
Reservation for Public Recreation with vesting in the City of Rockingham	Cockburn Sound location 4112 (Manly Crescent, Warnbro)	01144-1994-01RO
Sale Section 118CA of the Land Act	Portion of Swan location adj lots 125/6 Grebe Street, Stirling	02592-1979-01RO
Reservation for Public Recreation with vesting in the Town of Bassendean	Swan location 12072 (Hatton Court, Bassendean)	02153-1983-01RO
Reservation for Public Recreation with vesting in the Town of Bassendean	Swan location 12094 (Carman Way, Bassendean)	02805-1994-01RO
Reservation for "Drainage" with vesting in the City of Fremantle	Cockburn Sound location 4110 (Marshall Way/South Street, O'Connor)	00409-1995-01RO
Reservation for "Public Recreation" with vesting in the City of Fremantle	Cockburn Sound locations 4108 & 4109 (Cottonwood Pl/Crab Tree Mews O'Connor)	00410-1995-01RO
Reservation for "Drainage" with vesting in the City of Fremantle	Cockburn Sound location 4111 (Doig Place, Beaconsfield)	00408-1995-01RO
Reservation for "Public Recreation" with vesting in the City of South Perth	Canning location 3927 (Manning Road, between Drogheda Way & Waterford Ave., Waterford)	02809-1994-01RO
Cancellation for sale and inclusion into adjoining location	Reserve 16202	03624-1915-01RO
Cancellation for sale and inclusion into adjoining lot	Reserve 20329	05403-1928-01RO
Sale under Section 45B of the Land Act	Portion Reserve 37855	01492-1981-01RO

GEORGE CASH, Minister of Lands.

## LA701

### LAND ACT 1933 RESERVATION NOTICES

Made by His Excellency the Governor under Section 29.

The Crown Land described below has been set apart as a public reserve.

DOLA File 2417/994

Reserve No. 43205 comprising Geraldton Lot 3002 with an area of 168 square metres on Land Administration Diagram 91162 for the designated purpose of "Protection of Archaeological Midden".

Public Plan: BE43 (2) 15.19 Kempton Street.

Local Authority—City of Geraldton.

The Notice at page 6362 of the Government Gazette dated 2 December 1994 is hereby superseded.

DOLA File 432/995.

Reserve No. 43266 comprising Coolgardie Lot 2296 with an area of 291 square metres on Land Administration Diagram 91423 for the designated purpose of "Public Utilities Services".

Public Plan: CF37 (2) 09.11. Jenkins Street.

Local Authority—Shire of Coolgardie.

DOLA File 2071/985V2.

Reserve No. 43292 comprising De Witt Location 249 with an area of 2850 square metres on Land Administration Plan 17466 for the designated purpose of "Boat Ramp".

Public Plans: BH65 (2) 21.36 and 22.36. off The Esplanade.

Local Authority—Shire of Roebourne.

DOLA File 2462/994.

Reserve No. 43293 comprising De Witt Location 252 with an area of 1.2205 hectares on Land Administration Plan 17466 for the designated purpose of "Car Park".

Public Plans: BH65 (2) 21.36 and 22.36. off The Esplanade.

Local Authority—Shire of Roebourne.

DOLA File 2463/994.

Reserve No. 43294 comprising De Witt Location 250 with an area of 4516 square metres on Land Administration Plan 17466 for the designated purpose of "Drainage".

Public Plans: BH65 (2) 21.36 and 22.36. off The Esplanade.

Local Authority—Shire of Roebourne.

DOLA File 2464/994.

Reserve No. 43295 comprising De Witt Locations 247, 248 and 253 with an area of 6.1462 hectares on Land Administration Plan 17466 for the designated purpose of "Recreation".

Public Plans: BH65 (2) 21.36 and 22.36. off The Esplanade.

Local Authority—Shire of Roebourne.

DOLA File 577/994

Reserve No. 43296 comprising Yilgarn Location 1581 with an area of 100 square metres on Land Administration Diagram 92013 for the designated purpose of "Regenerator Site".

Public Plan: Yellowdine (50).

Local Authority—Shire of Yilgarn.

DOLA File 1456/992.

Reserve No. 43297 comprising Denham Lot 315 with an area of 4.2848 hectares on Land Administration Diagram 91737 for the designated purpose of "Quarry".

Public Plan: AM51 (2) 40.10. Denham-Hamelin Road.

Local Authority—Shire of Shark Bay.

DOLA File 1198/994.

Reserve No. 43298 comprising Swan Location 11994 (formerly Lot 175 on Plan 17327) with an area of 2.2687 hectares for the designated purpose of "Public Recreation".

Public Plans: BG34 (2) 14.33 and 14.34. Hellenic Drive.

Local Authority—City of Stirling.

DOLA File 2038/994.

Reserve No. 43299 comprising Swan Location 12036 (formerly Lot 176 on Plan 17327) with an area of 1101 square metres for the designated purpose of "Drainage".

Section 20A

Public Plan: BG34 (2) 14.34. Hellenic Drive.

Local Authority—City of Stirling.

DOLA File 609/988.

Reserve No. 43300 comprising Swan Location 12068 (formerly Lot 43 on Plan 16232) with an area of 3305 square metres for the designated purpose of "Public Recreation".

Section 20A.

Public Plan: BG34 (1) 14.51. West Coast Highway.

Local Authority—Town of Cambridge.

DOLA File 548/994.

Reserve No. 43304 comprising Canning Location 3918 (formerly Lot 226 on 19591) with an area of 810 square metres for the designated purpose of "Public Recreation".

Section 20A.

Public Plan: BG34 (2) 21.03. Lisbon Way.

Local Authority—City of Armadale.

ANDREW BURKE, A/Chief Executive.

## LA801

### LAND ACT 1933 AMENDMENT OF RESERVES

Made by His Excellency the Governor under Section 37.

The following reserves have been amended

DOLA File 5887/910.

Reserve No 14073 (Avon Locations 10048, 17969, 27435, 28302, 28946 and Swan Location 8176) "Prison Site" to include Avon Location 29117 as surveyed and shown bordered pink on Land Administration Diagram 91863 and of its area being increased to 1557.2950 hectares accordingly.

Public Plan: BH35 (10) 1.8. Banks Avenue and Government and Linley Valley Roads. Local Authority—Shire of Mundaring.

DOLA File 4108/909V2.

Reserve No 14163 (Parkerville Lots 237, 335 and 336) "Parklands" to include Lot 386 as shown surveyed on Land Administration Diagram 70113 and of its area being increased to 42.2466 hectares accordingly.

Public Plans: BG34(2) 28.32, 28.33, 29.32 & 29.33 Local Authority—Shire of Mundaring.

DOLA File 768/953.

Reserve No 26573 (Kwinana Lot 49) "Trigonometrical Station" to exclude that portion now comprised in Lot 348 as surveyed and shown bordered green on Land Administration Diagram 92091 and of its area being reduced to 4.8442 hectares accordingly.

Public Plan: BG33 (2) 9.35. Conway Road. Local Authority—Town of Kwinana.

DOLA File 3819/978V2.

Reserve No 37094 (at Cervantes and Melbourne District) "Waste Water Treatment Works Site" to comprise Melbourne Location 4142 as surveyed and shown bordered red on Land Administration Plan 18455 in lieu of Lot 648 and of its area being increased to 43.7924 hectares accordingly.

Public Plan: BF38 (10) 1.5. Cervantes Road. Local Authority—Shire of Dandaragan.

DOLA File 1618/993.

Reserve No 42860 (Carnamah Lots 51, 53, 118, 119, 120, 121, 123, 124, 125, 126, 131, 132, 133, 135, 136, 137, 138 and 139) "Use and Requirements of the Shire of Carnamah" to exclude Lots 131, 132 and 133 and of its area being reduced to 1.5357 hectares accordingly.

Public Plans: BG40 (2) 13.35 and 13.36. Slater Street and Carnamah-Enneabba Road.

DOLA File 1848/994.

Reserve No 43229 (at Denmark) "Water Supply" to comprise Denmark Lot 1062 in lieu of Location 1062 and of its area remaining unaltered.

Public Plan: BJ26 (2) 20.12. Smith Street. Local Authority—Shire of Denmark.

ANDREW BURKE, A/Chief Executive.

---

## LA901

### LAND ACT 1933

#### CHANGE OF PURPOSE OF RESERVES

Made by His Excellency the Governor under Section 37.

The purpose of the following reserves have been changed.

DOLA File 1372/907V2.

Reserve No 22381 (Fremantle Lots 1947, 1948 and 1963) being changed from "Use and Requirements of Western Australian Meat Commission" to "Use and Requirements of the Western Australian Land Authority".

Public Plan: BG34 (2) 07.10. Rollinson Road. Local Authority—City of Fremantle.

DOLA File 3819/978V2.

Reserve No 37094 (Melbourne Location 4142) being changed from "Waste Water Treatment Works Site" to "National Park".

Public Plan: BF38 (10) 1.5. Cervantes Road. Local Authority—Shire of Dandaragan.

Reserve 37094 is automatically vested in the National Parks and Nature Conservation Authority pursuant to Section 7 of CALM Act 1984.

ANDREW BURKE, A/Chief Executive.

---

## LB201

### LAND ACT 1933

#### CANCELLATION OF RESERVES

Made by His Excellency the Governor under Section 37.

The following reserves have been cancelled.

DOLA File 2313/908.

Reserve No 11425 (Kundip Lot 44) "School of Mines (Chemical Class)".

Public Plan: Kundip TS. Stennett Street. Local Authority—Shire of Ravensthorpe.

DOLA File 2814/913.

Reserve No 13837 (Ora Banda Lot 89) "School Site".

Public Plan: Ora Banda TS. Gimlet Street. Local Authority—City of Kalgoorlie-Boulder.

DOLA File 1388/926V4.

Reserve No 19379 (Ninghan Location 4246) "Experimental Farm".

Public Plan: Damperwah Hills (50). Local Authority—Shire of Perenjori.

DOLA File 2872/961

Reserve No 27431 (Parkerville Lot 386) "Gravel"

Public Plan: BG34(2) 28.32 Local Authority—Shire of Mundaring

DOLA File 1716/994.

Reserve No 42967 (Sandstone Lots 149 to 152 inclusive and 157 to 160 inclusive) "Use and Requirements of the Public Education Endowment Trust".

Public Plan: Sandstone TS. Griffith Street. Local Authority—Shire of Sandstone.

DOLA File 2547/993.

Reserve No 43062 (Bencubbin Lot 277) "Use and Requirements of the Government Employees Housing Authority".

Public Plans: BK37 (2) 12.31 and 12.32. Hopwood Street. Local Authority—Shire of Mount Marshall.

DOLA File 2677/984.

Reserve No 43108 (Pingrup Lot 71) "Use and Requirements of the Shire of Kent".

Public Plan: Pingrup TS. Reid Street.

DOLA File 1317/992.

Reserve No 43145 (Derby Lot 1286) "Use and Requirements of the Shire of Derby/West Kimberley".

Public Plans: CK75 (2) Pt 02.07 and 02.08. Villiers Street.

ANDREW BURKE, A/Chief Executive.

---

**LB401**

**LOCAL GOVERNMENT ACT 1960  
DECLARATION OF PUBLIC STREETS  
ORDERS OF THE MINISTER FOR LANDS**

Made under Section 288

At the request of the local government nominated, the portion of land specified in the Notice is now declared to be absolutely dedicated as a public street.

Notice

City of Perth (DOLA File No. 2545/994).

Road No. 18742. The whole of the surveyed way as delineated and coloured brown on Office of Titles Diagram 1825.

Public Plan: BG34(2) 13.27 (Perth).

ANDREW BURKE, A/Chief Executive.

**LOCAL GOVERNMENT**

**LG401**

**DOG ACT 1976**

*City of Bayswater*

It is hereby notified for public information that the following persons have been appointed under the provisions of the Dog Act 1976 as Registration Officers for the Municipality of the City of Bayswater.

Registration Officers—

Mr J. L. Merrick

Mr M. D. Coe

Miss S. Lindenaar

Miss D. Ryan

Miss V. Adams

All previous appointments are hereby cancelled.

MARIO J. CAROSELLA, City Manager/Town Clerk.

---

**LG402**

**SHIRE OF RAVENSTHORPE**

Acting Shire Clerk

It is hereby notified for public information, that Anthony Patrick Rooney has been appointed Acting Shire Clerk from the 20th February 1995 to 2nd April 1995.

B. R. HULLAND, Shire Clerk.

LG901

**LOCAL GOVERNMENT ACT 1960***Shire of Dundas***NOTICE OF INTENTION TO BORROW**

Proposed Loan No. 77 for \$85 000

Pursuant to section 610 of the Local Government Act 1960, the Shire of Dundas hereby gives notice that it proposes to borrow money, by sale of debentures, on the following terms and for the following purpose—

Loan Number 77 for \$85 000 over a 5 year term at the ruling rate of interest for the purpose plant purchase.

Plans, specifications and estimates of costs pursuant to section 609 are open for inspection by ratepayers and electors of the Municipality, at the office of the Council during normal hours, for a period of 35 days from the date of publication of this notice.

P. W. BROWN, President.  
E. A. GILBERT, Shire Clerk.

**MAIN ROADS**

MA401

**PUBLIC WORKS ACT 1902****SALE OF LAND**

MRWA 41-1205-B2.

NOTICE is hereby given that the Deputy of the Governor has authorised under Section 29(7)(a)(ii) of the Public Works Act 1902 the sale by public auction or private contract of the land hereunder described, such land being no longer required for the work for which it was acquired.

**LAND**

1. Portion of Swan Location 35 and being Lot 2 the subject of Diagram 68670 together with a right of carriageway over the portion coloured brown on Diagram 20330 as set out in Transfer 16964/1956 and the portion coloured brown on the said map as set out in Transfer 6393/1921, together also with the right to enter upon the portion coloured blue on the said map for the purpose of laying down, constructing and maintaining a railway or railways with all the requisite accessories as set out in Transfer 12538/1955 and being the whole of the land comprised in Certificate of Title Volume 1720 Folio 378 as is more particularly shown delineated and coloured green on Plan MRWA 9425-63.
2. Portion of Swan Location 35 and being part of Lot 176 on Plan 2619 (Sheet 1) and being part of the land comprised in Certificate of Title Volume 1732 Folio 483 as is more particularly shown delineated and coloured green on Plan MRWA 9425-63.
3. Portion of Swan Location 35 and being part of Lot 175 on Plan 2619 and being part of the land comprised in Certificate of Title Volume 1210 Folio 423 as is more particularly shown delineated and coloured green on Plan MRWA 9425-63.
4. Portion of Swan Location 34 and being part of Lot 40 on Plan 1638 and being part of the land comprised in Certificate of Title Volume 1163 Folio 527 as is more particularly shown delineated and coloured green on Plan MRWA 9425-63.
5. Portion of Swan Location 34 and being part of Lot 4 on Diagram 11402 and being part of the land comprised in Certificate of Title Volume 1124 Folio 140 as is more particularly shown delineated and coloured green on Plan MRWA 9425-63.
6. Portion of Swan Location 34 and being Lot 37 on Plan 1638 (Sheet 1) and being the whole of the land comprised in Certificate of Title Volume 1728 Folio 381 as is more particularly shown delineated and coloured green on Plan MRWA 9425-63.
7. Portion of Swan Location 34 and being Lot 36 on Plan 1638 (Sheet 1) and being the whole of the land comprised in Certificate of Title Volume 1732 Folio 482 as is more particularly shown delineated and coloured green on Plan MRWA 9425-63.
8. Portion of Swan Location 34 and being part of Lot 3 on Diagram 11402 and being part of the land comprised in Certificate of Title Volume 1732 Folio 478 as is more particularly shown delineated and coloured green on Plan MRWA 9425-63.
9. Portion of Swan Location 34 and being part of Lot 48 on Plan 1638 and being part of the land comprised in Certificate of Title Volume 1104 Folio 107 as is more particularly shown delineated and coloured green on Plan MRWA 9425-63.
10. Portion of Swan Location 34 and being Lot 49 on Plan 1638 and being the whole of the land comprised in Certificate of Title Volume 1095 Folio 290 as is more particularly shown delineated and coloured green on Plan MRWA 9425-63.
11. Portion of Swan Location 34 and being Lot 50 on Plan 1638 (Sheet 2) and being the whole of the land comprised in Certificate of Title Volume 1732 Folio 481 as is more particularly shown delineated and coloured green on Plan MRWA 9425-63.

12. Portion of Swan Location 34 and being Lot 51 on Plan 1638 (Sheet 2) and being the whole of the land comprised in Certificate of Title Volume 1732 Folio 480 as is more particularly shown delineated and coloured green on Plan MRWA 9425-63.
13. Portion of Swan Location 34 and being Lot 52 on Plan 1638 and being the whole of the land comprised in Certificate of Title Volume 1169 Folio 756 as is more particularly shown delineated and coloured green on Plan MRWA 9425-63.
14. Portion of Swan Location 34 and being Lot 53 on Plan 1638 and being the whole of the land comprised in Certificate of Title Volume 1169 Folio 755 as is more particularly shown delineated and coloured green on Plan MRWA 9425-63.
15. Portion of Swan Location 34 and being Lot 5 on Diagram 30463 and being the whole of the land comprised in Certificate of Title Volume 1288 Folio 164 as is more particularly shown delineated and coloured green on Plan MRWA 9425-63.
16. Portion of Swan Location 34 and being Lot 340 the subject of Diagram 58504 and being the whole of the land comprised in Certificate of Title Volume 1587 Folio 255 as is more particularly shown delineated and coloured green on Plan MRWA 9425-63.
17. Portion of Swan Location 34 and being Lot 10 the subject of Diagram 51116 and being the whole of the land comprised in Certificate of Title Volume 1473 Folio 972 as is more particularly shown delineated and coloured green on Plan MRWA 9425-63.
18. Portion of Swan Location 34 and being part of Lot 62 on Plan 1638 (Sheet 2) and being part of the land comprised in Certificate of Title Volume 1547 Folio 981 as is more particularly shown delineated and coloured green on Plan MRWA 9425-63.
19. Portion of Swan Location 34 and being Lot 57 on Plan 1638 and being the whole of the land comprised in Certificate of Title Volume 1221 Folio 493 as is more particularly shown delineated and coloured green on Plan MRWA 9425-63.
20. Portion of Swan Location 34 and being Lot 58 on Plan 1638 and being the whole of the land comprised in Certificate of Title Volume 1221 Folio 492 as is more particularly shown delineated and coloured green on Plan MRWA 9425-63.
21. Portion of Swan Location 34 and being Lot 59 on Plan 1638 and being the whole of the land comprised in Certificate of Title Volume 1305 Folio 108 as is more particularly shown delineated and coloured green on Plan MRWA 9425-63.
22. Portion of Swan Location 34 and being Lot 60 on Plan 1638 and being the whole of the land comprised in Certificate of Title Volume 1018 Folio 248 as is more particularly shown delineated and coloured green on Plan MRWA 9425-63.
23. Portion of Swan Location 34 and being Lot 126 on Plan 1638 and being the whole of the land comprised in Certificate of Title Volume 100 Folio 115A as is more particularly shown delineated and coloured green on Plan MRWA 9425-63.
24. Portion of Swan Location 34 and being Lot 125 on Plan 1638 (Sheet 2) and being whole of the land comprised in Certificate of Title Volume 1503 Folio 088 as is more particularly shown delineated and coloured green on Plan MRWA 9425-63.
25. Portion of Swan Location 34 and being Lot 124 on Plan 1638 and being the whole of the land comprised in Certificate of Title Volume 1264 Folio 425 as is more particularly shown delineated and coloured green on Plan MRWA 9425-63.
26. Portion of Swan Location 34 and being Lot 123 on Plan 1638 and being the whole of the land comprised in Certificate of Title Volume 1164 Folio 466 as is more particularly shown delineated and coloured green on Plan MRWA 9425-63.
27. Portion of Swan Location 34 and being Lot 129 on Plan 1638 (Sheet 2) and being the whole of the land comprised in Certificate of Title Volume 1728 Folio 378 as is more particularly shown delineated and coloured green on Plan MRWA 9425-63.
28. Portion of Swan Location 34 and being Lot 137 on Plan 1638 and being the whole of the land comprised in Certificate of Title Volume 1282 Folio 355 as is more particularly shown delineated and coloured green on Plan MRWA 9425-63.
29. Portion of Swan Location 34 and being Lot 136 on Plan 1638 and being the whole of the land comprised in Certificate of Title Volume 1260 Folio 350 as is more particularly shown delineated and coloured green on Plan MRWA 9425-63.
30. Portion of Swan Location 34 and being Lot 1 on Diagram 30354 and being the whole of the land comprised in Certificate of Title Volume 1288 Folio 339 as is more particularly shown delineated and coloured green on Plan MRWA 9425-63.
31. Portion of Swan Location 34 and being Lot 2 on Diagram 30354 and being the whole of the land comprised in Certificate of Title Volume 1288 Folio 340 as is more particularly shown delineated and coloured green on Plan MRWA 9425-63.
32. Portion of Swan Location 34 and being Lot 111 on Plan 1638 and being the whole of the land comprised in Certificate of Title Volume 1080 Folio 230 as is more particularly shown delineated and coloured green on Plan MRWA 9425-63.
33. Portion of Swan Location 34 and being Lot 112 on Plan 1638 (Sheet 2) and being the whole of the land comprised in Certificate of Title Volume 1732 Folio 484 as is more particularly shown delineated and coloured green on Plan MRWA 9425-63.
34. Portion of Swan Location 34 and being Lot 113 on Plan 1638 and being the whole of the land comprised in Certificate of Title Volume 1315 Folio 758 as is more particularly shown delineated and coloured green on Plan MRWA 9425-63.

35. Portion of Swan Location 34 and being Lot 114 on Plan 1638 and being the whole of the land comprised in Certificate of Title Volume 1046 Folio 850 as is more particularly shown delineated and coloured green on Plan MRWA 9425-63.
36. Portion of Swan Location 34 and being Lot 115 on Plan 1638 (Sheet 2) and being the whole of the land comprised in Certificate of Title Volume 1728 Folio 377 as is more particularly shown delineated and coloured green on Plan MRWA 9425-63.
37. Portion of Swan Location 34 and being Lot 116 on Plan 1638 (Sheet 2) and being the whole of the land comprised in Certificate of Title Volume 1617 Folio 190 as is more particularly shown delineated and coloured green on Plan MRWA 9425-63.
38. Portion of Swan Location 34 and being Lot 118 on Plan 1638 (Sheet 2) and being the whole of the land comprised in Certificate of Title Volume 1521 Folio 970 as is more particularly shown delineated and coloured green on Plan MRWA 9425-63.
39. Portion of Swan Location 34 and being Lot 88 on Plan 1638 and being the whole of the land comprised in Certificate of Title Volume 1264 Folio 812 as is more particularly shown delineated and coloured green on Plan MRWA 9425-63.
40. Portion of Swan Location 34 and being Lot 87 on Plan 1638 (Sheet 2) and being the whole of the land comprised in Certificate of Title Volume 1583 Folio 330 as is more particularly shown delineated and coloured green on Plan MRWA 9425-63.
41. Portion of Swan Location 34 and being Lot 86 on Plan 1638 (Sheet 2) and being the whole of the land comprised in Certificate of Title Volume 1583 Folio 329 as is more particularly shown delineated and coloured green on Plan MRWA 9425-63.
42. Portion of Swan Location 34 and being part of Lot 85 on Plan 1638 and being part of the land comprised in Certificate of Title Volume 1152 Folio 614 as is more particularly shown delineated and coloured green on Plan MRWA 9425-63.
43. Portion of Swan Location 34 and being part of Lot 72 on Plan 1638 and being part of the land comprised in Certificate of Title Volume 1037 Folio 247 as is more particularly shown delineated and coloured green on Plan MRWA 9425-63.
44. Portion of Swan Location 34 and being part of Lot 2 on Diagram 26059 and being part of the land comprised in Certificate of Title Volume 1636 Folio 381 as is more particularly shown delineated and coloured green on Plan MRWA 9425-63.
45. Portion of Swan Location 35 and being part of Lot 80 on Plan 2619 and being part of the land comprised in Certificate of Title Volume 1100 Folio 777 as is more particularly shown delineated and coloured green on Plan MRWA 9425-63.
46. Portion of Swan Location 35 and being part of Lot 39 on Plan 2619 and being part of the land comprised in Certificate of Title Volume 93 Folio 137A as is more particularly shown delineated and coloured green on Plan MRWA 9425-63.
47. Portion of Swan Location 35 and being part of Lot 30 on Plan 2619 (Sheet 2) and being part of the land comprised in Certificate of Title Volume 1666 Folio 632 as is more particularly shown delineated and coloured green on Plan MRWA 9425-63.
48. Portion of Swan Location 35 and being part of Lot 31 on Plan 2619 and being part of the land comprised in Certificate of Title Volume 1282 Folio 752 as is more particularly shown delineated and coloured green on Plan MRWA 9425-63.
49. Portion of Swan Location 35 and being part of Lot 32 on Plan 2619 (Sheet 2) and being part of the land comprised in Certificate of Title Volume 1775 Folio 424 as is more particularly shown delineated and coloured green on Plan MRWA 9425-63.
50. Portion of Swan Location 34 and being part of Lot 96 on Plan 1638 (Sheet 2) and being part of the land comprised in Certificate of Title Volume 1583 Folio 332 as is more particularly shown delineated and coloured green on Plan MRWA 9425-63.
51. Portion of Swan Location 34 and being part of Lot 95 on Plan 1638 (Sheet 2) and being part of the land comprised in Certificate of Title Volume 1583 Folio 331 as is more particularly shown delineated and coloured green on Plan MRWA 9425-63.
52. Portion of Swan Location 34 and being part of Lot 7 on Diagram 13163 and being part of the land comprised in Certificate of Title Volume 1805 Folio 467 as is more particularly shown delineated and coloured green on Plan MRWA 9425-63.
53. Portion of Swan Location 34 and being part of Lot 6 on Diagram 13163 and being part of the land comprised in Certificate of Title Volume 1966 Folio 27 as is more particularly shown delineated and coloured green on Plan MRWA 9425-63.
54. Portion of Swan Location 34 and being part of Lot 104 on Plan 1638 (Sheet 2) and being part of the land comprised in Certificate of Title Volume 1460 Folio 464 as is more particularly shown delineated and coloured green on Plan MRWA 9425-63.
55. Portion of Swan Location 34 and being part of Lot 105 on Plan 1638 and being part of the land comprised in Certificate of Title Volume 1332 Folio 780 as is more particularly shown delineated and coloured green on Plan MRWA 9425-63.
56. Portion of Swan Location 34 and being part of Lot 106 on Plan 1638 (Sheet 2) and being part of the land comprised in Certificate of Title Volume 1473 Folio 195 as is more particularly shown delineated and coloured green on Plan MRWA 9425-63.
57. Portion of Swan Location 34 and being part of Lot 107 on Plan 1638 and being part of the land comprised in Certificate of Title Volume 1066 Folio 730 as is more particularly shown delineated and coloured green on Plan MRWA 9425-63.

58. Portion of Swan Location 34 and being part of Lot 108 on Plan 1638 and being part of the land comprised in Certificate of Title Volume 1171 Folio 861 as is more particularly shown delineated and coloured green on Plan MRWA 9425-63.
59. Portion of Swan Location 34 and being part of Lot 109 on Plan 1638 and being part of the land comprised in Certificate of Title Volume 411 Folio 92A as is more particularly shown delineated and coloured green on Plan MRWA 9425-63.
60. Portion of Swan Location 34 and being part of Lot 110 on Plan 1638 and being part of the land comprised in Certificate of Title Volume 1012 Folio 566 as is more particularly shown delineated and coloured green on Plan MRWA 9425-63.
61. Portion of Swan Location 34 and being part of Lot 308 on Plan 1711 and being part of the land comprised in Certificate of Title Volume 1299 Folio 403 as is more particularly shown delineated and coloured green on Plan MRWA 9425-63.
62. Portion of Swan Location 34 and being part of Lot 344 on Plan 1711 and being part of the land comprised in Certificate of Title Volume 1049 Folio 276 as is more particularly shown delineated and coloured green on Plan MRWA 9425-63.
63. Portion of Swan Location 34 and being part of Lot 345 on Plan 1711 (Sheet 1) and being part of the land comprised in Certificate of Title Volume 1926 Folio 538 as is more particularly shown delineated and coloured green on Plan MRWA 9425-63.
64. Portion of Swan Location 34 and being part of Lot 2 on Diagram 13376 and being part of the land comprised in Certificate of Title Volume 1103 Folio 489 as is more particularly shown delineated and coloured green on Plan MRWA 9425-63.
65. Portion of Swan Location 35 and being part of Lots 33 and 34 on Plan 757 and being part of the land comprised in Certificate of Title Volume 1140 Folio 385 as is more particularly shown delineated and coloured green on Plan MRWA 9425-63.
66. Portion of Swan Location 35 and being part of Lot 35 on Plan 757 and being part of the land comprised in Certificate of Title Volume 416 Folio 185A as is more particularly shown delineated and coloured green on Plan MRWA 9425-63.
67. Portion of Swan Location 35 and being part of Lot 8 on Plan 757 (Sheet 4) and being part of the land comprised in Certificate of Title Volume 1897 Folio 340 as is more particularly shown delineated and coloured green on Plan MRWA 9425-63.
68. Portion of Swan Location 35 and being part of Lot 9 on Plan 757 (Sheet 4) and being part of the land comprised in Certificate of Title Volume 1607 Folio 287 as is more particularly shown delineated and coloured green on Plan MRWA 9425-63.
69. Portion of Swan Location 34 and being part of Lot 7 on Plan 5692 and being part of the land comprised in Certificate of Title Volume 1094 Folio 281 as is more particularly shown delineated and coloured green on Plan MRWA 9425-63.
70. Portion of Swan Location 34 and being part of Lot 8 on Plan 5692 and being part of the land comprised in Certificate of Title Volume 1224 Folio 923 as is more particularly shown delineated and coloured green on Plan MRWA 9425-63.
71. Portion of Swan Location 34 and being part of Lot 9 on Plan 5692 and being part of the land comprised in Certificate of Title Volume 1224 Folio 924 as is more particularly shown delineated and coloured green on Plan MRWA 9425-63.
72. Portion of Swan Location 34 and being part of Lot 10 on Plan 5692 and being part of the land comprised in Certificate of Title Volume 1224 Folio 925 as is more particularly shown delineated and coloured green on Plan MRWA 9425-63.
73. Portion of Swan Location 34 and being part of Lot 11 on Plan 5692 and being part of the land comprised in Certificate of Title Volume 1224 Folio 926 as is more particularly shown delineated and coloured green on Plan MRWA 9425-63.
74. Portion of Swan Location 34 and being part of Lot 12 on Plan 5692 and being part of the land comprised in Certificate of Title Volume 1171 Folio 469 as is more particularly shown delineated and coloured green on Plan MRWA 9425-63.
75. Portion of Swan Location 34 and being part of Lot 13 on Plan 5692 and being part of the land comprised in Certificate of Title Volume 1224 Folio 927 as is more particularly shown delineated and coloured green on Plan MRWA 9425-63.
76. Portion of Swan Location 34 and being part of Lot 14 on Plan 5692 and being part of the land comprised in Certificate of Title Volume 1224 Folio 928 as is more particularly shown delineated and coloured green on Plan MRWA 9425-63.
77. Portion of Swan Location 34 and being part of Lot 15 on Plan 5692 and being part of the land comprised in Certificate of Title Volume 1224 Folio 929 as is more particularly shown delineated and coloured green on Plan MRWA 9425-63.
78. Portion of Swan Location 34 and being part of Lot 16 on Plan 5692 and being part of the land comprised in Certificate of Title Volume 1171 Folio 382 as is more particularly shown delineated and coloured green on Plan MRWA 9425-63.
79. Portion of Swan Location 34 and being part of Lot 17 on Plan 5692 and being part of the land comprised in Certificate of Title Volume 1224 Folio 930 as is more particularly shown delineated and coloured green on Plan MRWA 9425-63.



80. Portion of Swan Location 34 and being part of Lot 18 on Plan 5692 and being part of the land comprised in Certificate of Title Volume 1224 Folio 931 as is more particularly shown delineated and coloured green on Plan MRWA 9425-63.

Dated this 22nd day of February 1995.

D. R. WARNER, Director Corporate Services.

MA402

**PUBLIC WORKS ACT 1902**

**SALE OF LAND**

MRWA 41-152-8.

NOTICE is hereby given that His Excellency the Governor has authorised under Section 29(7)(a)(ii) of the Public Works Act 1902 the sale by public auction or private contract of the land hereunder described, such land being no longer required for the work for which it was acquired.

**LAND**

Portion of Swan Location 10256 and being part of the land comprised in Crown Grant Volume 1636 Folio 940 as is more particularly shown delineated and coloured green on Plan MR 94-99.

Dated this 22nd day of February 1995.

D. R. WARNER, Director Corporate Services.

**OCCUPATIONAL HEALTH SAFETY AND WELFARE**

OA401

**OCCUPATIONAL HEALTH, SAFETY AND WELFARE ACT 1984**

**OCCUPATIONAL HEALTH, SAFETY AND WELFARE REGULATIONS 1988**

**Exemption Certificate Pursuant to Regulation 213**

(No. 4 of 1995)

I, Neil Bartholomaeus, Commissioner for Occupational Health, Safety and Welfare, hereby grant an exemption to Midland Brick Company Pty Ltd from the requirements of Regulation 1003 of the Occupational Health, Safety and Welfare Regulations 1988 in relation to persons carrying out dogging duties at the company premises located at Lot 1 Bassett Rd, Midland and 102 Great Northern Hwy, Middle Swan without holding the appropriate Certificate of Competency, subject to the following conditions—

- (1) identification of the tasks requiring a person to hold a dogging certificate is to be promptly carried out; and
- (2) upon identification of these tasks, the training and assessment process of the persons performing these tasks is to be initiated immediately.

This exemption is valid until 5 pm on 1 June 1995.

Dated 9th day of February 1995.

NEIL BARTHOLOMAEUS, Commissioner  
for Occupational Health, Safety and Welfare.

OA402

**OCCUPATIONAL HEALTH, SAFETY AND WELFARE ACT 1984**

**OCCUPATIONAL HEALTH, SAFETY AND WELFARE REGULATIONS 1988**

**Exemption Certificate Pursuant to Regulation 213**

(No. 5 of 1995)

I, Neil Bartholomaeus, Commissioner for Occupational Health, Safety and Welfare, hereby grant an exemption to Main Roads Department—Albany Division from the requirements of Regulation 554 of the Occupational Health, Safety and Welfare Regulations 1988 in relation to the use of a flat synthetic webbing sling to lift drums containing liquid at a total mass of 250 kg each with no back up sling being provided, subject to the following conditions—

- (1) the slings are to comply with AS 1353-1990; and
- (2) the drums are not to contain any substance which may cause damage to the sling if leakage occurs during a lift.

Dated 10th day of February 1995.

NEIL BARTHOLOMAEUS, Commissioner  
for Occupational Health, Safety and Welfare.

**PLANNING AND URBAN DEVELOPMENT****PD401****TOWN PLANNING AND DEVELOPMENT ACT 1928  
SCHEME AMENDMENT AVAILABLE FOR INSPECTION***Shire of Boddington*

Interim Development Order No. 5

Ref: 26/6/15/1, Vol. 3.

Notice is hereby given that the Honourable Minister for Planning has approved of the extension for twelve months from January 31, 1995 of the Shire of Boddington Interim Development Order No. 5, pursuant to the provisions of section 7B of the Town Planning and Development Act 1928.

SARAH ARTHUR, for Secretary, State Planning Commission.

**PD402****TOWN PLANNING AND DEVELOPMENT ACT 1928  
SCHEME AMENDMENT AVAILABLE FOR INSPECTION***City of Gosnells*

Town Planning Scheme No. 1—Amendment No. 445

Ref: 853/2/25/1, Pt. 445.

Notice is hereby given that the City of Gosnells has prepared the abovementioned scheme amendment for the purpose of adding to the Fifth Schedule "Additional Use Zone" Part Lot 236 Kelvin Road, with the additional use "landfill gas extraction and control activities".

Plans and documents setting out and explaining the scheme amendment have been deposited at Council Offices, 2120 Albany Highway, Gosnells and at the State Planning Commission/Department of Planning and Urban Development, Albert Facey House, 469-489 Wellington Street, Perth, and will be available for inspection during office hours up to and including April 4, 1995.

Submissions on the scheme amendment should be made in writing on Form No. 4 and lodged with the undersigned on or before April 4, 1995.

This amendment is available for inspection in order to provide an opportunity for public comment and it should not be construed that final approval will be granted.

D. G. PARKER, A/Town Clerk.

**PD403****TOWN PLANNING AND DEVELOPMENT ACT 1928  
SCHEME AMENDMENT AVAILABLE FOR INSPECTION***Shire of Busselton*

Town Planning Scheme No. 5—Amendment No. 357

Ref: 853/6/6/6, Pt. 357.

Notice is hereby given that the Shire of Busselton has prepared the abovementioned scheme amendment for the purpose of rezoning a portion of Lot 2 of Sussex Location 200 Bussell Highway, Broadwater from "Other Community Uses" Zone to "Short Stay Residential" Zone and removing the "Special Development Area" designation from the Scheme Map with respect to the portion of the land the subject of the amendment.

Plans and documents setting out and explaining the scheme amendment have been deposited at Council Offices, Southern Drive, Busselton and at the State Planning Commission/Department of Planning and Urban Development, Albert Facey House, 469-489 Wellington Street, Perth, and will be available for inspection during office hours up to and including April 4, 1995.

Submissions on the scheme amendment should be made in writing on Form No. 4 and lodged with the undersigned on or before April 4, 1995.

This amendment is available for inspection in order to provide an opportunity for public comment and it should not be construed that final approval will be granted.

I. STUBBS, Shire Clerk.

PD404

**TOWN PLANNING AND DEVELOPMENT ACT 1928  
SCHEME AMENDMENT AVAILABLE FOR INSPECTION***Shire of Northam*

Town Planning Scheme No. 2—Amendment No. 21

Ref: 853/4/23/2, Pt. 21.

Notice is hereby given that the Shire of Northam has prepared the abovementioned scheme amendment for the purpose of rezoning part of Reserve 14275, Burma Road, from Conservation of Flora and Fauna to Special Site, to provide facilities for the keeping and training of greyhound dogs and residences associated with use of the facilities; and adding to Schedule 3—Special Sites—provisions relating to the Zone.

Plans and documents setting out and explaining the scheme amendment have been deposited at Council Offices, 56 Fitzgerald Street, Northam and at the State Planning Commission/Department of Planning and Urban Development, Albert Facey House, 469-489 Wellington Street, Perth, and will be available for inspection during office hours up to and including April 4, 1995.

Submissions on the scheme amendment should be made in writing on Form No. 4 and lodged with the undersigned on or before April 4, 1995.

This amendment is available for inspection in order to provide an opportunity for public comment and it should not be construed that final approval will be granted.

A. J. MIDDLETON, Shire Clerk.

PD405

**TOWN PLANNING AND DEVELOPMENT ACT 1928  
SCHEME AMENDMENT AVAILABLE FOR INSPECTION***Town of Albany*

Town Planning Scheme No. 1A—Amendment No. 83

Ref: 853/5/2/15, Pt. 83.

Notice is hereby given that the Town of Albany has prepared the abovementioned scheme amendment for the purpose of rezoning Pt Lot 1 (204-206) Albany Highway from the "Residential" zone to the "Other Commercial" zone.

Plans and documents setting out and explaining the scheme amendment have been deposited at Council Offices, 221 York Street, Albany and at the State Planning Commission/Department of Planning and Urban Development, Albert Facey House, 469-489 Wellington Street, Perth, and will be available for inspection during office hours up to and including April 4, 1995.

Submissions on the scheme amendment should be made in writing on Form No. 4 and lodged with the undersigned on or before April 4, 1995.

This amendment is available for inspection in order to provide an opportunity for public comment and it should not be construed that final approval will be granted.

R. W. JEFFERIES, A/General Manager/Town Clerk.

**POLICE**

PE401

**POLICE ACT 1892**

An auction of abandoned and unclaimed property will be held at the Kalgoorlie Police Complex at 9.30 am on Saturday the 1st of April 1995.

PE402

**ROAD TRAFFIC ACT 1974**

I, Angelo Neville Scaini, Acting Commander (Traffic Operations) being the delegated officer of the Minister for Police under Section 83(6) of the Road Traffic Act 1974, pursuant to the powers conferred by section 83(1) of that Act and the consent of the Local Authorities having been obtained and nominated for the purpose of a Car Rally by members/entrants of the West Australian Car Club on April 8th and 9th, 1995 between the hours of 0600 on the 8th until 1530 hrs on the 9th, do hereby approve the temporary suspension of the Regulations made under such Act on the carriageway/s mentioned hereunder.

Racing to be confined to: Reservoir Rd, Hairpin Bend, Allen Rd, Kempie Rd, Kalamunda.

All participants to wear approved head protection at all times.

Dated at Perth this 14th day of February 1995.

A. N. SCAINI, A/Commander (Traffic Operations).

**ROAD TRAFFIC ACT 1974**

I, Angelo Neville Scaini, Acting Commander (Traffic Operations) being the delegated officer of the Minister for Police under Section 83(6) of the Road Traffic Act 1974, pursuant to the powers conferred by section 83(1) of that Act and the consent of the Local Authorities having been obtained and nominated for the purpose of a Car Rally by members/entrants of the West Australian Car Club on April 8th, 1995 between the hours of 1200 and 2400 do hereby approve the temporary suspension of the Regulations made under such Act on the carriageway/s mentioned hereunder.

Racing to be confined to: Duchess, Castle, Rickety Bridge, Balmoral, King, Snowden, Link, North Creek, Blackbutt, South Creek, Knoll, Eight Mile Formation, Camford, Big Tree, Fiore, Tracks East of Fiore Rd and Fire Break North of Creek, Lancaster, Dukes, Phillip, Archibald, Athlone, Keeler, Dukes, York, Track running parallel to Honeymoon Rd, Yoke, Clark, Gantry Rds in Harvey district.

All participants to wear approved head protection at all times.

Dated at Perth this 14th day of February 1995.

A. N. SCAINI, A/Commander (Traffic Operations).

---

**ROAD TRAFFIC ACT 1974**

I, Angelo Neville Scaini, Acting Commander (Traffic Operations) being the delegated officer of the Minister for Police under Section 83(6) of the Road Traffic Act 1974, pursuant to the powers conferred by section 83(1) of that Act and the consent of the Local Authorities having been obtained and nominated for the purpose of a Car Rally by members/entrants of the West Australian Car Club on April 8th, 1995 between the hours of 0600 and 1600 do hereby approve the temporary suspension of the Regulations made under such Act on the carriageway/s mentioned hereunder.

Racing to be confined to: Leona Rd, Randall Rd, Millars Rd, Millars Log Rd, Armadale.

All participants to wear approved head protection at all times.

Dated at Perth this 14th day of February 1995.

A. N. SCAINI, A/Commander (Traffic Operations).

---

**ROAD TRAFFIC ACT 1974**

I, Angelo Neville Scaini, Acting Commander (Traffic Operations) being the delegated officer of the Minister for Police under Section 83(6) of the Road Traffic Act 1974, pursuant to the powers conferred by section 83(1) of that Act and the consent of the Local Authorities having been obtained and nominated for the purpose of a Car Rally by members/entrants of the West Australian Car Club on April 8th and 9th, 1995 between the hours of 0900 on April 8th and 1500 on April 9th, do hereby approve the temporary suspension of the Regulations made under such Act on the carriageway/s mentioned hereunder.

Racing to be confined to: Kennedy, Allen, Nockine, Gorries, Oak Gorge, Trew, Firewood, Hairpin, Reservoir Rds, Mundaring Area.

All participants to wear approved head protection at all times.

Dated at Perth this 14th day of February 1995.

A. N. SCAINI, A/Commander (Traffic Operations).

---

**PE403****ROAD TRAFFIC ACT 1974**

I, Angelo Neville Scaini, Acting Commander (Traffic Operations) being the delegated officer of the Minister for Police under Section 83(6) of the Road Traffic Act 1974, pursuant to the powers conferred by section 83(1) of that Act and the consent of the Local Authorities having been obtained and nominated for the purpose of a Car Sprint by members/entrants of the Porsche Club of W.A. on March 5th, 1995 between the hours of 0800 and 1100 do hereby approve the temporary suspension of the Regulations made under such Act on the carriageway/s mentioned hereunder.

Racing to be confined to: Roberts Rd, Albany.

All participants to wear approved head protection at all times.

Dated at Perth this 14th day of February 1995.

A. N. SCAINI, A/Commander (Traffic Operations).

PE404

**ROAD TRAFFIC ACT 1974**

I, Angelo Neville Scaini, Acting Commander (Traffic Operations) being the delegated officer of the Minister for Police under Section 83(6) of the Road Traffic Act 1974, pursuant to the powers conferred by section 83(1) of that Act and the consent of the Local Authorities having been obtained and nominated for the purpose of Cycle races by members/entrants of the Eastern Goldfields Cycle Club on March 5th, 12th, 26th, 1995 between the hours of 0830 and 1200 do hereby approve the temporary suspension of the Regulations made under such Act on the carriageway/s mentioned hereunder.

Racing to be confined to the left hand side of the carriageway on: Arrow Rd near Mt. Percy turnoff travel north for 25klms and return to start.

All participants to wear approved head protection at all times.

Dated at Perth this 14th day of February 1995.

A. N. SCAINI, A/Commander (Traffic Operations).

---

PE405

**ROAD TRAFFIC ACT 1974**

I, Angelo Neville Scaini, Acting Commander (Traffic Operations) being the delegated officer of the Minister for Police under Section 83(6) of the Road Traffic Act 1974, pursuant to the powers conferred by section 83(1) of that Act and the consent of the Local Authorities having been obtained and nominated for the purpose of a Footrace by members/entrants of the W.A. Marathon Club on April 30th, 1995 between the hours of 1000 and 1130 do hereby approve the temporary suspension of the Regulations made under such Act on the carriageway/s mentioned hereunder.

Racing to be confined to the left hand side of the carriageway on: John St, Curtin Ave, Warton St, Marine Pde, Cottesloe.

Dated at Perth this 10th day of February 1995.

A. N. SCAINI, A/Commander (Traffic Operations).

---

PE406

**ROAD TRAFFIC ACT 1974**

I, Angelo Neville Scaini, Acting Commander (Traffic Operations) being the delegated officer of the Minister for Police under Section 83(6) of the Road Traffic Act 1974, pursuant to the powers conferred by section 83(1) of that Act and the consent of the Local Authorities having been obtained and nominated for the purpose of a Cycle race by members/entrants of the Masters Cycling Council of W.A. on April 2nd, 1995 between the hours of 1100 and 1430 do hereby approve the temporary suspension of the Regulations made under such Act on the carriageway/s mentioned hereunder.

Racing to be confined to the left hand side of the carriageway on: Altone Rd, Hull St, Small St, Altone Rd, Beechboro.

All participants to wear approved head protection at all times.

Dated at Perth this 10th day of February 1995.

A. N. SCAINI, A/Commander (Traffic Operations).

---

PE407

**ROAD TRAFFIC ACT 1974**

I, Angelo Neville Scaini, Acting Commander (Traffic Operations) being the delegated officer of the Minister for Police under Section 83(6) of the Road Traffic Act 1974, pursuant to the powers conferred by section 83(1) of that Act and the consent of the Local Authorities having been obtained and nominated for the purpose of a Triathlon by members/entrants of the Nickol Bay Triathlon Club on April 9th, 1995 between the hours of 0800 and 0930 do hereby approve the temporary suspension of the Regulations made under such Act on the carriageway/s mentioned hereunder.

Racing to be confined to the left hand side of the carriageway on: Warambie Rd, Millstream Rd, Maitland Rd, Mystery Rd, Searipple Rd, Karratha.

Dated at Perth this 10th day of February 1995.

A. N. SCAINI, A/Commander (Traffic Operations).

**ROAD TRAFFIC ACT 1974**

I, Angelo Neville Scaini, Acting Commander (Traffic Operations) being the delegated officer of the Minister for Police under Section 83(6) of the Road Traffic Act 1974, pursuant to the powers conferred by section 83(1) of that Act and the consent of the Local Authorities having been obtained and nominated for the purpose of a Triathlon by members/entrants of the Nickol Bay Triathlon Club on April 2nd, 1995 between the hours of 0800 and 0930 do hereby approve the temporary suspension of the Regulations made under such Act on the carriageway/s mentioned hereunder.

Racing to be confined to the left hand side of the carriageway on: Warambie St, Millstream, Maitland, Mystery, Searipple, Balmoral Rd, Karratha.

Dated at Perth this 8th day of February 1995.

A. N. SCAINI, A/Commander (Traffic Operations).

---

**PE408**

**ROAD TRAFFIC ACT 1974**

I, Angelo Neville Scaini, Acting Commander (Traffic Operations) being the delegated officer of the Minister for Police under Section 83(6) of the Road Traffic Act 1974, pursuant to the powers conferred by section 83(1) of that Act and the consent of the Local Authorities having been obtained and nominated for the purpose of a Bicycle Time Trial by members/entrants of the Australian Time Trials on April 2nd, 1995 between the hours of 0800 and 1030 do hereby approve the temporary suspension of the Regulations made under such Act on the carriageway/s mentioned hereunder.

Racing to be confined to the left hand side of the carriageway on: Reserve Rd, Berry Rd, Clenton Rd, O'Brien Rd, Toodyay Rd, Gidgegannup.

All participants to wear approved head protection at all times.

Dated at Perth this 10th day of February 1995.

A. N. SCAINI, A/Commander (Traffic Operations).

---

**PE409**

**ROAD TRAFFIC ACT 1974**

I, Angelo Neville Scaini, Acting Commander (Traffic Operations) being the delegated officer of the Minister for Police under Section 83(6) of the Road Traffic Act 1974, pursuant to the powers conferred by section 83(1) of that Act and the consent of the Local Authorities having been obtained and nominated for the purpose of Triathlons by members/entrants of the Esperance Triathlon club on March 26th, 1995 between the hours of 0800 and 1200 do hereby approve the temporary suspension of the Regulations made under such Act on the carriageway/s mentioned hereunder.

Racing to be confined to the left hand side of the carriageway on: James St Jetty, The Esplanade, Harbour Rd, Fisheries Rd, Goldfields Rd, James St, The Esplanade, Norseman Rd, James St Car Park.

Dated at Perth this 8th day of February 1995.

A. N. SCAINI, A/Commander (Traffic Operations).

---

**PE410**

**ROAD TRAFFIC ACT 1974**

I, Angelo Neville Scaini, Acting Commander (Traffic Operations) being the delegated officer of the Minister for Police under Section 83(6) of the Road Traffic Act 1974, pursuant to the powers conferred by section 83(1) of that Act and the consent of the Local Authorities having been obtained and nominated for the purpose of a Bicycle time trial by members/entrants of the Australian Time Trials on March 26th, 1995 between the hours of 0800 and 1030 do hereby approve the temporary suspension of the Regulations made under such Act on the carriageway/s mentioned hereunder.

Racing to be confined to the left hand side of the carriageway on: Ennis Rd near Elanora Dve travel South for 20klms on Ennis/Mandurah Rd and return to start.

All participants to wear approved head protection at all times.

Dated at Perth this 8th day of February 1995.

A. N. SCAINI, A/Commander (Traffic Operations).

**ROAD TRAFFIC ACT 1974**

I, Angelo Neville Scaini, Acting Commander (Traffic Operations) being the delegated officer of the Minister for Police under Section 83(6) of the Road Traffic Act 1974, pursuant to the powers conferred by section 83(1) of that Act and the consent of the Local Authorities having been obtained and nominated for the purpose of a Bicycle time trial by members/entrants of the Australian Time Trials Assn on March 19th, 1995 between the hours of 0800 and 1030 do hereby approve the temporary suspension of the Regulations made under such Act on the carriageway/s mentioned hereunder.

Racing to be confined to the left hand side of the carriageway on: Toodyay Rd, Gidgegannup, Stoneville Rd, Anketell Rd, Mildura Rd, Bunning Rd, Toodyay Rd.

All participants to wear approved head protection at all times.

Dated at Perth this 8th day of February 1995.

A. N. SCAINI, A/Commander (Traffic Operations).

---

**PE411****ROAD TRAFFIC ACT 1974**

I, Angelo Neville Scaini, Acting Commander (Traffic Operations) being the delegated officer of the Minister for Police under Section 83(6) of the Road Traffic Act 1974, pursuant to the powers conferred by section 83(1) of that Act and the consent of the Local Authorities having been obtained and nominated for the purpose of a Triathlon by members/entrants of the Avon Women In Sport on March 12th, 1995 between the hours of 1000 and 1300 do hereby approve the temporary suspension of the Regulations made under such Act on the carriageway/s mentioned hereunder.

Racing to be confined to the left hand side of the carriageway on: Northam Pool, Grt. Eastern Hwy to Robinson St, Newcastle St to C.B.H. and return.

Dated at Perth this 10th day of February 1995.

A. N. SCAINI, A/Commander (Traffic Operations).

---

**PE412****ROAD TRAFFIC ACT 1974**

I, Angelo Neville Scaini, Acting Commander (Traffic Operations) being the delegated officer of the Minister for Police under Section 83(6) of the Road Traffic Act 1974, pursuant to the powers conferred by section 83(1) of that Act and the consent of the Local Authorities having been obtained and nominated for the purpose of Triathlon Championships by members/entrants of the Western Australian School Sports Assn on February 27th, 1995 between the hours of 0900 and 1100 do hereby approve the temporary suspension of the Regulations made under such Act on the carriageway/s mentioned hereunder.

Racing to be confined to the left hand side of the carriageway on: Burke Dve, Carroll Dve, Hurst St, Warragoon Cr, Mottley St, Attadale.

Dated at Perth this 8th day of February 1995.

A. N. SCAINI, A/Commander (Traffic Operations).

---

**PE413****ROAD TRAFFIC ACT 1974**

I, Angelo Neville Scaini, Acting Commander (Traffic Operations) being the delegated officer of the Minister for Police under Section 83(6) of the Road Traffic Act 1974, pursuant to the powers conferred by section 83(1) of that Act and the consent of the Local Authorities having been obtained and nominated for the purpose of Cycle races by members/entrants of the Bunbury Cycle Club on February 26th, March 12th, 19th, 1995 between the hours of 0800 and 1000 do hereby approve the temporary suspension of the Regulations made under such Act on the carriageway/s mentioned hereunder.

Racing to be confined to the left hand side of the carriageway on: Proffitt St, Craigie St, Wilson Rd, Proffitt St, Bunbury.

All participants to wear approved head protection at all times.

Dated at Perth this 8th day of February 1995.

A. N. SCAINI, A/Commander (Traffic Operations).

PE414

**ROAD TRAFFIC ACT 1974**

I, Angelo Neville Scaini, Acting Commander (Traffic Operations) being the delegated officer of the Minister for Police under Section 83(6) of the Road Traffic Act 1974, pursuant to the powers conferred by section 83(1) of that Act and the consent of the Local Authorities having been obtained and nominated for the purpose of a Triathlon by members/entrants of the Quairading Football Club on February 25th, 1995 between the hours of 1715 and 1930 do hereby approve the temporary suspension of the Regulations made under such Act on the carriageway/s mentioned hereunder.

Racing to be confined to the left hand side of the carriageway on: Quairading/Bruce Rock Rd to Kelly Rd, then return to Quairading, Bike Leg from Dangin to Quairading pool.

Dated at Perth this 10th day of February 1995.

A. N. SCAINI, A/Commander (Traffic Operations).

---

PE415

**ROAD TRAFFIC ACT 1974**

I, Angelo Neville Scaini, Acting Commander (Traffic Operations) being the delegated officer of the Minister for Police under Section 83(6) of the Road Traffic Act 1974, pursuant to the powers conferred by section 83(1) of that Act and the consent of the Local Authorities having been obtained and nominated for the purpose of a Car sprint by members/entrants of the Porsche Club of W.A. on March 4th, 1995 between the hours of 0800 and 1200 do hereby approve the temporary suspension of the Regulations made under such Act on the carriageway/s mentioned hereunder.

Racing to be confined to the left hand side of the carriageway on: Golflinks Rd from Links Place to Troode St, Albany.

All participants to wear approved head protection at all times.

Dated at Perth this 6th day of February 1995.

A. N. SCAINI, A/Commander (Traffic Operations).

---

PE416

**ROAD TRAFFIC ACT 1974**

I, Angelo Neville Scaini, Acting Commander (Traffic Operations) being the delegated officer of the Minister for Police under Section 83(6) of the Road Traffic Act 1974, pursuant to the powers conferred by section 83(1) of that Act and the consent of the Local Authorities having been obtained and nominated for the purpose of a Motorcycle race by members/entrants of the Boddington Football Club Inc on March 19th, 1995 between the hours of 0800 and 1700 do hereby approve the temporary suspension of the Regulations made under such Act on the carriageway/s mentioned hereunder.

Racing to be confined to: Bannister Rd, Wuraming Ave, Johnstone St, Farmers Ave, Bannister/Marradong Rd, Hotham Ave, George St, Bannister Rd, Boddington.

All participants to wear approved head protection at all times.

Dated at Perth this 8th day of February 1995.

A. N. SCAINI, A/Commander (Traffic Operations).

---

PE417

**ROAD TRAFFIC ACT 1974**

I, Angelo Neville Scaini, Acting Commander (Traffic Operations) being the delegated officer of the Minister for Police under Section 83(6) of the Road Traffic Act 1974, pursuant to the powers conferred by section 83(1) of that Act and the consent of the Local Authorities having been obtained and nominated for the purpose of a Car Hillclimb by members/entrants of the Porsche Club of W.A. on March 5th, 1995 between the hours of 0800 and 1400 do hereby approve the temporary suspension of the Regulations made under such Act on the carriageway/s mentioned hereunder.

Racing to be confined to: Apex Drive, Albany.

All participants to wear approved head protection at all times.

Dated at Perth this 6th day of February 1995.

A. N. SCAINI, A/Commander (Traffic Operations).



PE418

**ROAD TRAFFIC ACT 1974**

I, Angelo Neville Scaini, Acting Commander (Traffic Operations) being the delegated officer of the Minister for Police under Section 83(6) of the Road Traffic Act 1974, pursuant to the powers conferred by section 83(1) of that Act and the consent of the Local Authorities having been obtained and nominated for the purpose of a Bicycle Road Race by members/entrants of the Morawa Development Group on March 26th, 1995 between the hours of 0900 and 1300 do hereby approve the temporary suspension of the Regulations made under such Act on the carriageway/s mentioned hereunder.

Racing to be confined to the left hand side of the carriageway on: Solomon Tce, Stokes Rd, Valentine St, Evans St, Morawa.

All participants to wear approved head protection at all times.

Dated at Perth this 6th day of February 1995.

A. N. SCAINI, A/Commander (Traffic Operations).

PE419

**ROAD TRAFFIC ACT 1974**

I, Angelo Neville Scaini, Acting Commander (Traffic Operations) being the delegated officer of the Minister for Police under Section 83(6) of the Road Traffic Act 1974, pursuant to the powers conferred by section 83(1) of that Act and the consent of the Local Authorities having been obtained and nominated for the purpose of a Triathlon by members/entrants of the Triathlon W.A. on February 26th, 1995 between the hours of 0800 and 1000 do hereby approve the temporary suspension of the Regulations made under such Act on the carriageway/s mentioned hereunder.

Racing to be confined to the left hand side of the carriageway on: Safety Bay Beach Carpark, Warnbro Beach Rd to Hilda Rd and return to start.

All participants to wear approved head protection at all times.

Dated at Perth this 6th day of February 1995.

A. N. SCAINI, A/Commander (Traffic Operations).

PE420

**ROAD TRAFFIC ACT 1974**

I, Angelo Neville Scaini, Acting Commander (Traffic Operations) being the delegated officer of the Minister for Police under Section 83(6) of the Road Traffic Act 1974, pursuant to the powers conferred by section 83(1) of that Act and the consent of the Local Authorities having been obtained and nominated for the purpose of a Bicycle Time Trial by members/entrants of the Australian Time Trials Assn on February 26th, 1995 between the hours of 0800 and 1030 do hereby approve the temporary suspension of the Regulations made under such Act on the carriageway/s mentioned hereunder.

Racing to be confined to the left hand side of the carriageway on: Chidlow Hall, Old Northam/Government Rd to Woorooloo, Werribee Rd to Wundowie and return.

All participants to wear approved head protection at all times.

Dated at Perth this 6th day of February 1995.

A. N. SCAINI, A/Commander (Traffic Operations).

**ROAD TRAFFIC ACT 1974**

I, Angelo Neville Scaini, Acting Commander (Traffic Operations) being the delegated officer of the Minister for Police under Section 83(6) of the Road Traffic Act 1974, pursuant to the powers conferred by section 83(1) of that Act and the consent of the Local Authorities having been obtained and nominated for the purpose of a Bicycle Time Trial by members/entrants of the Australian Time Trials Assn on February 19th, 1995 between the hours of 0800 and 1100 do hereby approve the temporary suspension of the Regulations made under such Act on the carriageway/s mentioned hereunder.

Racing to be confined to the left hand side of the carriageway on: Wanneroo Rd Yanchep (1 km north of National Park entrance), travel North for 40 kms and return to start.

All participants to wear approved head protection at all times.

Dated at Perth this 6th day of February 1995.

A. N. SCAINI, A/Commander (Traffic Operations).

PE421

**ROAD TRAFFIC ACT 1974**

I, Angelo Neville Scaini, Acting Commander (Traffic Operations) being the delegated officer of the Minister for Police under Section 83(6) of the Road Traffic Act 1974, pursuant to the powers conferred by section 83(1) of that Act and the consent of the Local Authorities having been obtained and nominated for the purpose of a Criterium Cycle Race by members/entrants of the Bunbury Cycle Club on February 12th, 1995 between the hours of 0800 and 1000 do hereby approve the temporary suspension of the Regulations made under such Act on the carriageway/s mentioned hereunder.

Racing to be confined to the left hand side of the carriageway on: Proffit St, Craigie St, Wilson St, Bunbury.

All participants to wear approved head protection at all times.

Dated at Perth this 6th day of February 1995.

A. N. SCAINI, A/Commander (Traffic Operations).

---

PE422

**ROAD TRAFFIC ACT 1974**

I, Angelo Neville Scaini, Acting Commander (Traffic Operations) being the delegated officer of the Minister for Police under Section 83(6) of the Road Traffic Act 1974, pursuant to the powers conferred by section 83(1) of that Act and the consent of the Local Authorities having been obtained and nominated for the purpose of a Road Cycle races by members/entrants of the Avon Valley Cycling Club on March 15th, 1995 between the hours of 1730 and 1830 do hereby approve the temporary suspension of the Regulations made under such Act on the carriageway/s mentioned hereunder.

Racing to be confined to the left hand side of the carriageway on: York Road, from near Morby Cottage for 8 klms towards Katrine and return.

All participants to wear approved head protection at all times.

Dated at Perth this 16th day of February 1995.

A. N. SCAINI, A/Commander (Traffic Operations).

---

**ROAD TRAFFIC ACT 1974**

I, Angelo Neville Scaini, Acting Commander (Traffic Operations) being the delegated officer of the Minister for Police under Section 83(6) of the Road Traffic Act 1974, pursuant to the powers conferred by section 83(1) of that Act and the consent of the Local Authorities having been obtained and nominated for the purpose of a road cycle race by members/entrants of the Avon Valley Cycling Club on March 22nd 1995 between the hours of 1730 and 1830 do hereby approve the temporary suspension of the Regulations made under such Act on the carriageway/s mentioned hereunder.

Racing to be confined to the left hand side of the carriageway on: York Road, from near Morby Cottage for 8 klms towards Katrine and return.

All participants to wear approved head protection at all times.

Dated at Perth this 16th day of February 1995.

A. N. SCAINI, A/Commander (Traffic Operations).

---

**ROAD TRAFFIC ACT 1974**

I, Angelo Neville Scaini, Acting Commander (Traffic Operations) being the delegated officer of the Minister for Police under Section 83(6) of the Road Traffic Act 1974, pursuant to the powers conferred by section 83(1) of that Act and the consent of the Local Authorities having been obtained and nominated for the purpose of a Road Cycle Race by members/entrants of the Avon Valley Cycling Club on March 8th, 1995 between the hours of 1730 and 1830 do hereby approve the temporary suspension of the Regulations made under such Act on the carriageway/s mentioned hereunder.

Racing to be confined to the left hand side of the carriageway on: York Road, near Morby Cottage for 8 klms towards Katrine and return.

All participants to wear approved head protection at all times.

Dated at Perth this 16th day of February 1995.

A. N. SCAINI, A/Commander (Traffic Operations).

**PREMIER AND CABINET****PR401****APPOINTMENT OF DEPUTY OF THE GOVERNOR**

It is hereby notified for public information that His Excellency the Governor in Executive Council, under clause XVI of the Letters Patent relating to the Officer of Governor of Western Australia dated 14 February 1986, has appointed the Lieutenant-Governor, the Hon David Kingsley Malcolm AC, to be the deputy of the Governor and in that capacity to perform and exercise all the powers and functions of the Governor for the period 26 to 28 February 1995 (all dates inclusive).

M. C. WAUCHOPE, Chief Executive.

**TRANSPORT****TR401****GERALDTON PORT AUTHORITY ACT 1968**

Office of the Minister for Transport,  
Perth.

It is hereby notified for general information that His Excellency the Governor in Executive Council, has approved—

- The appointment of Mr Robert Gillam as Chairman of the Geraldton Port Authority for a one year period expiring on 31 December 1995;
- The appointment of Mr Ian Bogle as Member of the Geraldton Port Authority for a six month period expiring on 31 July 1995;
- The appointment of Mr Michael Burrows as Member of the Geraldton Port Authority for a one year period expiring on 31 December 1995;
- The appointment of Mr Robert Ramage as Member of the Geraldton Port Authority for a one year period expiring on 31 December 1995;

These appointments are in accordance with the Geraldton Port Authority Act.

**WATER AUTHORITY****WA401****IMPROVEMENTS TO METROPOLITAN WATER SUPPLY**

*Shire of Murray*

Cockburn Sound—Murray District

Notice of Authorisation to Construct the Lower South Dandalup Redevelopment Project

In accordance with the provisions of the Water Authority Act 1984, the Minister for Water Resources has authorised the Water Authority to construct the following works—

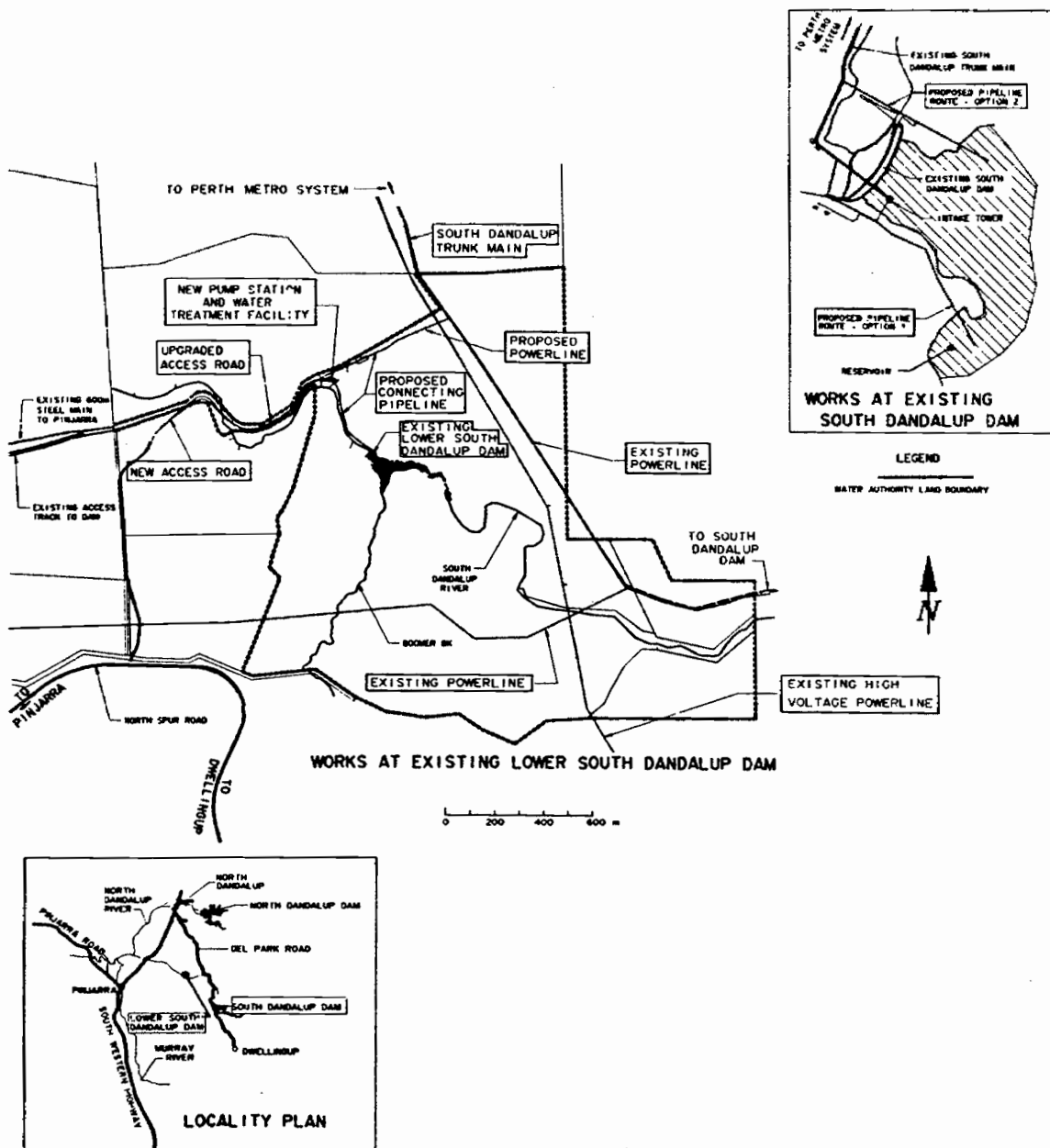
(a) At the existing Lower South Dandalup dam site—

- a new pump station to pump water back to South Dandalup Reservoir.
- new water treatment facilities.
- associated pipework, including a pipeline connecting the dam via the pump station to the existing South Dandalup trunk main.
- associated works including upgraded and extended existing powerlines, access road works, refurbishment of the existing dam and catchment rehabilitation.

(b) At the existing South Dandalup dam site—

- additional pipework to allow the transfer of pumpback water from the existing trunk main just downstream of the dam over one of the abutments of the dam and into the reservoir.

The works are intended to improve the water supply to Pinjarra and augment the water supply to the Mandurah and Perth metropolitan systems.



## PUBLIC NOTICES

ZZ201

### TRUSTEES ACT 1962

Carlton Aloysius Augustine (also known as Carl) late of 90 Kawina Road, Bickley, Western Australia.

Creditors and other persons having claims (to which section 63 of the Trustees Act 1962, relates) in respect of the estate of the deceased, who died on 21 October 1994, are required by the trustee Wendy Ann Augustine of 90 Kawina Road, Bickley, Western Australia to send particulars of their claims to her by 22 March 1995, after which date the trustee may convey or distribute the assets, having regard only to the claims of which she then has notice.

## ZZ401

**UNCLAIMED MONEYS ACT**  
**BUNNINGS FOREST PROJECTS PTY LTD**

Register of Unclaimed Wages

January 1984-December 1984

Surname; Initials; Last Known Address; Amount \$.

Harris; R.; Pemberton; 138.30.  
Johnson; S.; Pemberton; 139.00.  
Flanherty; E.; Claremont; 74.10.  
Haynes; D.; Nyamup; 148.70.  
Lampard; R. J.; Adeline; 77.50.  
Waghorn; M.; Welshpool; 93.50.  
Warren; P.; Claremont; 59.60.  
Tannel; A. J.; —; 50.30.

Total: \$781.00

January 1985-December 1985

Surname; Initials; Last Known Address; Amount \$.

Carmichael; R.; Welshpool; 236.20.  
Ellen; J.; —; 57.90.  
Sceades; —; Welshpool; 179.10.  
Burton; C.; O'Connor; 41.40.  
Bradshaw; R.; Welshpool; 34.10.  
Bradshaw; R.; Welshpool; 102.00.  
Green; D.; Welshpool; 144.10.  
Bingham; S.; —; 37.00.  
Thomas; T.; Logging; 291.40.  
Wickham; M.; Deanmill; 111.40.  
Mortley; D.; Pemberton; 56.20.  
Cranston; N.; Deanmill; 103.50.  
Bossom; M. J. W.; Wanneroo; 6.90.  
Bossom; M. J. W.; Wanneroo; 6.50.  
Costello; G.; Wanneroo; 7.50.  
Dellavale; G. R.; Nyamup; 73.70.  
Tarina; A.; Wanneroo; 64.50.  
Fairfull; J.; Welshpool; 58.80.  
Lang; N. J.; Welshpool; 87.10.  
Ravi; K.; O'Connor; 80.40.  
Ward; T.; Welshpool; 52.30.  
Styles; T.; Deanmill; 170.50.  
Styles; T.; Deanmill; 49.40.  
Bradshaw; S. V.; O'Connor; 86.90.  
Mayowitz; D.; Albany; 283.70.  
Whyte; A.; Welshpool; 78.40.  
Re Bond; D.; Welshpool; 40.90.  
Walley; B.; Welshpool; 93.80.  
Echart; —; Jardee; 272.70.

Total: \$2 908.30

January 1986-December 1986

Surname; Initials; Last Known Address; Amount \$.

Cornish; D.; Jardee; 50.20.  
Freeman; M.; Welshpool; 56.40.  
Nguyen; N.; Welshpool; 127.60.  
Peacock; M.; Welshpool; 142.00.  
Rutter; U. J.; South Perth; 16.00.  
Morris; B.; Welshpool; 91.70.  
Tresley; B. W.; Collie; 147.50.  
Fleay; N.; Manjimup; 323.30.  
Parnell; G.; Deanmill; 54.80.

Total: \$1 009.50

January 1987-December 1987

Surname; Initials; Last Known Address; Amount \$.

Fleay; N.; Manjimup; 252.97.  
Gibb; W.; Nyamup; 255.10.  
Hodson; G.; Pemberton; 104.80.

Total: \$612.87

January 1988-December 1988

Surname; Initials; Last Known Address; Amount \$.

Ross; J.; Jardee; 203.90.  
Fleay; N.; Manjimup; 24.60.  
Kelly; M.; Collie; 269.80.  
Daubrey; R.; Northcliffe; 235.20.  
Brosche; E.; Northcliffe; 139.80.

Total: \$873.30

Grand Total: \$6 184.97

# STATE LAW PUBLISHER

## AT LAST!

### INSTANT ACCESS TO W.A. STATUTES



**ON-LINE COMPUTER ACCESS TO WESTERN  
AUSTRALIAN STATUTORY AND GOVERNMENT  
INFORMATION**

**"THE COMPLETE ON-LINE SOLUTION"**

- Australian text retrieval software fully supported in WA including user training & Help Desk service
- Access to current legislation
- Simple, user friendly design, providing easy access by most hardware/software configurations
- Competitive \$1.95 per minute access charge

**SUBSCRIBE TODAY - CONTACT STATE LAW PUBLISHER**

**TEL: (09) 383 8821 Fax: (09) 383 8888 22 Station Street Wembley WA 6014**



I wish to find out more about LAW-NET Western Australia! PLEASE rush me a LAW-NET Western Australia brochure and APPLICATION and AGREEMENT FORM today!

Name: ..... Telephone: .....

Organisation: .....

Address: ..... Postcode: .....

**SEND TO: REPLY PAID SERVICE 191  
Marketing Manager, LAW-NET Western Australia  
STATE LAW PUBLISHER, Department of State Services  
22 Station Street, WEMBLEY WA 6014**

WESTERN AUSTRALIA  
**RETIREMENT VILLAGES ACT 1992**

Price: \$12.00 Counter Sales  
Plus Postage on 260 grams

**RETIREMENT VILLAGES CODE REGULATION 1992**

\*Price: \$3.60 Counter Sales  
Plus Postage on 25 grams

\* Prices subject to change on addition of amendments.

WESTERN AUSTRALIA  
**FREEDOM OF INFORMATION ACT 1992**

\*Price: \$27.40 Counter Sales  
Plus Postage on 420 grams

\* Prices subject to change on addition of amendments.

***NOW AVAILABLE!!***  
3 $\frac{1}{2}$ " DISK IN ASCII FORMAT  
**FREEDOM OF INFORMATION  
ACT 1992**

\*PRICE \$38.00 PLUS POSTAGE

ELECTRONIC VERSIONS OF LEGISLATION ARE SUBJECT TO COPYRIGHT

WESTERN AUSTRALIA  
**THE CRIMINAL CODE**

(Reprinted as at 17 December 1993)

\*Price: \$34.40 Counter Sales  
Plus Postage on 880 grams

\* Prices subject to change on addition of amendments.

**CONTENTS****REGULATIONS, BY-LAWS, RULES, DETERMINATIONS, ORDERS**

	Page
Occupational Health, Safety and Welfare Regulations 1988—Exemption Certificate Pursuant to Regulation 213—(No. 4 of 1995) .....	589
Occupational Health, Safety and Welfare Regulations 1988—Exemption Certificate Pursuant to Regulation 213—(No. 5 of 1995) .....	589

**GENERAL CONTENTS**

	Page
Agriculture .....	570-71
Education .....	571
Fisheries .....	571-73
Homeswest .....	573
Land Administration—	
General Information .....	575-84
Orders in Council .....	573-75
Local Government .....	584-85
Main Roads .....	585-89
Planning and Urban Development .....	590-91
Police .....	591-98
Premier and Cabinet .....	599
Proclamations .....	567-69
Public Notices—	
Deceased Persons Estates .....	600
Unclaimed Moneys .....	601
Transport .....	599
Water Authority .....	599-600

