



WESTERN  
AUSTRALIAN  
GOVERNMENT

# Gazette



PERTH, FRIDAY, 3 MARCH 1995 No. 29

PUBLISHED BY AUTHORITY G. L. DUFFIELD, GOVERNMENT PRINTER AT 3.30 PM

## Publishing Details

The *Western Australian Government Gazette* is published by State Law Publisher for the State of Western Australia on Tuesday and Friday of each week unless disrupted by Public Holidays or unforeseen circumstances (changes to this arrangement will be advertised beforehand on the inside cover).

Special *Government Gazettes* and Extraordinary *Government Gazettes* are published periodically, only the special gazettes are included in the subscription price.

The following guidelines should be followed to ensure publication in the *Government Gazette*.

- Material submitted to the Executive Council and which requires gazettal will require a copy of the signed Executive Council Minute Paper and in some cases the Parliamentary Counsel's Certificate.
- Copy should be received by the Manager, State Law Publisher no later than 3.00 p.m. on Wednesday (Friday edition) or 3.00 p.m. on Friday (Tuesday edition).
- Lengthy or complicated notices should be forwarded several days before advertised closing date for copy. This is to ensure inclusion in current edition. Failure to observe this request could result in the notice being held over until the following edition.
- Proofs will be supplied only when requested.
- No additions or amendments to material for publication will be accepted by telephone.

Send copy to:

The Manager,  
State Law Publisher  
Station Street, Wembley, 6014  
Telephone: 383 8851 Fax: 383 8888

## Advertisers should note:

All Notices should be written in 'plain English'.

- Signatures (in particular) and proper names must be legible.
- All copy should be typed and double spaced.
- If it is necessary through isolation or urgency to communicate by facsimile, confirmation is not required by post. If original copy is forwarded later and published, the cost will be borne by the advertiser.
- Documents not clearly prepared and in the required format for gazettal, will be returned to the sender unpublished.
- Late copy received at State Law Publisher will be placed in the following issue irrespective of any date/s mentioned in the copy.

## IMPORTANT COPYRIGHT NOTICE

© State of Western Australia

This work is copyright. Apart from any use as permitted under the *Copyright Act 1968*, no part may be reproduced by any process without written permission from the Government Printer, State Law Publisher. Inquiries should be directed to the Manager, State Law Publisher, P.O. Box 38, Wembley, W.A. 6014.

## Advertising Rates and Payments

Effective from 1 July 1994.

Deceased Estate notices, (per estate)—\$15.50

Real Estate and Business Agents and Finance Brokers Licences, (per notice)—\$36.00

Other Public Notices Section articles \$36.00 (except items of an exceptionally large nature, then arrangements will be made for invoicing).

All other Notices

Per Column Centimetre—\$7.10

Bulk Notices—\$132.00 per page

## COUNTER SALES 1994-95

(As from 1 July 1994)

	\$
Government Gazette—(General) .....	2.20
Government Gazette—(Special)	
Up to 2 pages .....	2.20
Over 2 pages .....	4.40
Hansard .....	12.60
Industrial Gazette .....	11.20
Bound Volumes of Statutes .....	195.00

## IMPORTANT NOTICE

Periodically notices are published indicating a variation in normal publishing arrangements:

- Easter or Christmas editions etc—these notices appear approximately 4 weeks prior to any change.
- Extraordinary gazettes not circulated to all subscribers—these notices appear in the following general edition of the gazette.

In all cases notices are published on page 2 and readers are urged to check accordingly prior to contacting State Law Publisher.

G. L. DUFFIELD, Director.

## PROCLAMATIONS

AA101

### MEAT INDUSTRY LEGISLATION (AMENDMENT AND REPEAL) ACT 1993

(No. 32 of 1993)

#### PROCLAMATION

WESTERN AUSTRALIA  
David K. Malcolm,  
Lieutenant-Governor and  
deputy of the Governor.  
[L.S.]

} By the Honourable David Kingsley Malcolm,  
Companion of the Order of Australia, Lieutenant-  
Governor and deputy of the Governor of the  
State of Western Australia.

I, the Lieutenant-Governor and deputy of the Governor, acting under section 2 of the Meat Industry Legislation (Amendment and Repeal) Act 1993, and with the advice and consent of the Executive Council, fix the day after the day on which this proclamation is published in the *Government Gazette* as the day on which Division 4 of Part 2 of that Act comes into operation.

Given under my hand and the Public Seal of the State on 28th February 1995.

By Command of the Lieutenant-Governor and Deputy of the Governor,

MONTY HOUSE, Minister for Primary Industry.

GOD SAVE THE QUEEN !

## AGRICULTURE

AG301

### BEEKEEPERS ACT 1963

#### BEEKEEPERS AMENDMENT REGULATIONS 1995

Made by The Lieutenant-Governor and Deputy of the Governor in Executive Council.

#### Citation

1. These regulations may be cited as the *Beekeepers Amendment Regulations 1995*.

#### Principal regulations

2. In these regulations the *Beekeepers Regulations 1963\** are referred to as the principal regulations.

[\* *Published in the Gazette of 16 December 1963 at pp. 3897-3906.*  
*For amendments to 8 February 1995 see 1993 Index to Legislation of Western Australia, Table 4, pp. 21-22, and Gazette of 24 June 1994.*]

#### Regulation 16 amended

3. Regulation 16 of the principal regulations is amended —

(a) in subregulation (1) by inserting after “bees”, in both places where it occurs, the following —

“ , honey ”;

and

(b) by inserting after subregulation (2) the following subregulations —

“

(3) Subregulation (1) does not apply to honey introduced into the State in a quantity not exceeding 1 kg for scientific or analytical purposes.

(4) This regulation does not prevent honey being treated at temperature and time regimes approved by the Director General of Agriculture.

”.

**Regulation 16A repealed**

4. Regulation 16A of the principal regulations is repealed.

**Second Schedule amended**

5. The Second Schedule to the principal regulations is amended by deleting Form 5 and Form 5A and substituting the following form —

“

**Form No. 5**

[Regulation 16]

Western Australia

*Beekeepers Act 1963*

**HEALTH CERTIFICATE FOR THE INTERSTATE  
MOVEMENT OF APIARY PRODUCTS, BEE COLONIES  
USED EQUIPMENT, QUEEN BEES, ESCORTS, QUEEN  
CELLS AND PACKAGE BEES**

I .....  
(full name of owner/agent/person in charge\*)  
Phone ..... of .....  
(postal address) (post code)  
State/Territory\* .....  
hereby declare that:

- \*1) I propose to introduce (kg/number\*) .....  
of honey/honeycomb/beeswax/pollen/bee colonies/used hive  
equipment, branded .....  
/used equipment/queen bees/queen cells/packages/or other  
apiary products (please specify\*) .....  
into (State/Territory\*) .....  
on (Date) .....  
Addressed to: (Name) .....  
Address ..... Postcode .....
- \*2) The honey/honeycomb/beeswax/pollen/bee colonies/used hive  
equipment/queen bees/queen cells/packages/or other apiary  
products\* described herein were derived from apiaries  
which are free of American foul brood (*Bacillus larvae*) and  
are not showing field symptoms of any other disease of  
bees.
- \*3) The bee colonies are not in quarantine and are not from a  
declared quarantine area or declared prohibited zone.
- \*4) Pollen used for feedback to bees has been sufficiently  
irradiated to a minimum of 15 kilo Gray prior to  
distribution to beekeepers.
- \*5) For importation into Western Australia, Tasmania and  
Northern Territory the State/Territory\* from which the  
bees, honey bee products or equipment originates is free of  
European foul brood (*Melissococcus pluton*) (not Tasmania)  
and chalkbrood disease (*Ascosphaera apis*) OR:
- \*i) The honey/or other apiary products\* described herein  
have been pasteurised by heating to a temperature of  
65° Celsius for not less than 8 hours or 70° Celsius for  
2 hours (not Northern Territory).
- \*ii) Honey used in queen candy, pollen or food for  
package bees containing bee products has been  
irradiated at a minimum of 15 kilo Gray to inactivate  
all infectious agents.
- \*iii) The beeswax described herein has been refined by  
heat treatment to melting point at premises approved  
by the senior apicultural officer (W A only).

\* Delete section or parts, that do NOT apply.

- \*iv) The equipment described herein is free from honey, beeswax, propolis, hive material and contamination with honey bee diseases and, in the case of beehives, have not previously been used for keeping bees (W A only).
- \*v) The queen bee and not more than 6 escorts must be derived from an apiary free of chalkbrood, American and European foul brood for the previous 12 months (Northern Territory only).
- \*6) For movement out of Tasmania, the bees/honeycomb/used hive equipment\* are accompanied by a written approval under Quarantine Proclamation No. 114A from the Director of Quarantine or authorised delegate.

Signed ..... Date .....

### CERTIFICATE BY GOVERNMENT INSPECTOR OR OTHER AUTHORISED PERSON

I ..... being an Apiary Inspector/person authorised in that capacity\* in (State/Territory\*) ..... hereby certify that:

**EITHER:**

\* After due enquiry I have no reason to doubt the correctness of the above declaration;

**OR:**

\* I have inspected the queen rearing/cell production/package bee apiaries\* described in the above declaration within the past 4 months and have no reason to doubt the correctness of the above declaration.

Signed .....  
Date ..... Phone .....  
Address ..... Postcode .....

This certificate is valid for one month for apiary products/bee colonies/used equipment OR 4 months for queen bees/escorts/queen cells/package bees, from the date of signing.

To be prepared in triplicate. Original (white) copy for the owner, second (blue) copy to accompany consignment. Third (pink) copy to be forwarded by the above inspector to the Senior Apicultural Officer in the State/Territory of destination.

\* Delete section or parts, that do NOT apply.

By Command of the Lieutenant-Governor and Deputy of the Governor.

M. C. WAUCHOPE, Clerk of the Council.

**AG302**

### SEEDS ACT 1981

### SEEDS AMENDMENT REGULATIONS 1995

Made by The Lieutenant-Governor and Deputy of the Governor in Executive Council.

### Citation

1. These regulations may be cited as the *Seeds Amendment Regulations 1995*.

### Principal Regulations

2. In these regulations the *Seeds Regulations 1982\** are referred to as the principal regulations.

[\* Published in Gazette of 12 March 1982 at pp. 828-43.  
For amendments to 19 January 1995 see 1993 Index to Legislation  
of Western Australia, Table 4, p. 243, and Gazette of  
24 June 1994.]

### First Schedule amended

3. The First Schedule to the principal regulations is amended in the item relating to "*Vicia faba* var. *minor*" by deleting the common name "Tick bean" from column 2 and substituting the following —

" Faba bean "

### Third Schedule amended

4. The Third Schedule to the principal regulations is amended by deleting the following items —

"*Bromus commutatus* ... Hairy chess";  
 "*Bromus diandrus* .. Great brome";  
 "*Bromus hordaceus* .. Soft brome";  
 "*Bromus inermis* .. Awnless brome";  
 "*Bromus madritensis* ... Madrid brome";  
 "*Bromus rubens* .. Red brome";  
 "*Bromus sterilis* .. Sterile brome";  
 "*Bromus tectorum* .. Drooping brome";  
 "*Erodium species* .. Storksbill";  
 "*Hordeum bulbosum* ... Bulbous barley grass";  
 "*Hordeum geniculatum* .. Mediterranean barley grass";  
 "*Hordeum leporinum* ... Barley grass";  
 "*Hordeum marinum* ... Sea barley grass";  
 "*Hordeum murinum* ... Wall barley grass";  
 "*Hypochaeris glabra* ... Smooth catsear";  
 "*Hypochaeris radicata* ... Catsear";  
 "*Malva parviflora* .. Marshmallow";  
 "*Polygonum aviculare* ... Wireweed";  
 "*Romulea rosea* .. Onion (Guildford) grass"; and  
 "*Vulpia myuros* .. Rat's tail fescue".

**Sixth Schedule amended**

5. The Sixth Schedule to the principal regulations is amended —

- (a) in Part 1, by deleting paragraph (b) and substituting the following paragraph —

“

- (b) sampling procedures are in accordance with the rules contained in chapter 2, the annexe to chapter 2 and Appendix D of the 1993 International Rules for Seed Testing published by the International Seed Testing Association in “Seed Science and Technology”, Volume 21, Supplement;

”;

and

- (b) by repealing Part 2 and the heading thereto and substituting the following —

“

Part 2 — Analysis

The methods to be used in the analysis of a seed sample are those contained in chapters 3, 4, 5 and 15 and in the annexes to chapters 3, 5 and 15 of the 1993 International Rules for Seed Testing published by the International Seed Testing Association in “Seed Science and Technology”, Volume 21, Supplement.

”.

**Ninth Schedule amended**

6. The Ninth Schedule to the principal regulations is amended —

- (a) in item 6, by deleting “10 000 kilograms” and substituting the following —

“

the quantity specified in the annexe to chapter 2 of the 1993 International Rules for Seed Testing published by the International Seed Testing Association in “Seed Science and Technology”, Volume 21, Supplement

”;

and

- (b) in item 7 (1), by deleting “of 50 kilograms”.

By Command of the Lieutenant-Governor and Deputy of the Governor.

M. C. WAUCHOPE, Clerk of the Council.

AG401

**SOIL AND LAND CONSERVATION ACT 1945****SOIL AND LAND CONSERVATION (KENT RIVER LAND CONSERVATION DISTRICT) AMENDMENT ORDER OF 1994**

Made by the Governor in Executive Council under Section 23 (2d) of the *Soil and Land Conservation Act 1945* on the recommendation of the Minister for Primary Industry.

**Citation**

1. This order may be cited as the *Soil and Land Conservation Act (Kent River Land Conservation District) Amendment Order 1994*.

**Principal Order**

**Principal Order**

2. In this order the *Soil and Land Conservation Act (Kent River Land Conservation District) Order 1984\** is referred to as the principal order.

[\*Published in the Gazette of 2 November 1984 at pp. 3547-48 and amended in the Gazettes of 3 October 1986 at pp. 3797-98 and 1 November 1991 at pp. 5590-91.]

**Clause 2 amended**

3. Clause 2 of the principal order is amended by inserting in the appropriate alphabetical position the following definition—

“Commissioner” means the person for the time being holding or acting in the office of the Commissioner of Soil and Land Conservation.

**Clause 6 amended**

4. Clause 6 of the principal order is amended—

(a) in subclause (1)—

(i) be deleting “13” and substituting the following “14”; and

(ii) in paragraphs (b) and (c) be deleting “Minister” and substituting the following “Commissioner”; and

(iii) in paragraph (f) by deleting “7” and substituting the following “8” and in subparagraph (i) by deleting “5” and substituting the following “6” and by deleting “Minister” and substituting the following “Commissioner”.

(b) in subclause (2) by deleting “Minister” in both places where it occurs and substituting the following “Commissioner”; and

(c) in subclause (2a) by deleting “Minister” in both places where it occurs and substituting “Commissioner”.

By His Excellency's Command,

M. C. WAUCHOPE, Clerk of the Council.

AG402

**SOIL AND LAND CONSERVATION ACT 1945  
KENT RIVER LAND CONSERVATION DISTRICT  
(APPOINTMENT OF MEMBERS OF LAND CONSERVATION  
DISTRICT COMMITTEE) INSTRUMENT 1994**

Made by the Commissioner for Soil and Land Conservation.

**Citation**

1. This Instrument may be cited as the *Kent River Land Conservation District (Appointment of Members District Committee) Instrument 1994*.

**Interpretation**

2. In this Instrument—

“Constitution order” means the Soil and Land Conservation (Kent River Land Conservation District) Order 1984\*.

“Committee” means the District Committee established by Clause 5 of the Constitution Order.

[\*Published in the Gazette of 2 November 1984 at pp. 3547-48 and amended in the Gazettes of 3 October 1986 at pp. 3797-98 and 1 November 1991 at pp. 5590-91.]

**Appointment of Members**

3. (1) Under Clause 6 (1) (b) of the Constitution Order Robert Paul Henry Webb of Tenterden is appointed a member of the Committee on the Nomination of the Shire of Cranbrook.

(2) Under Clause 6 (1) (c) of the Constitution Order Joan Golda Cameron of Rocky Gully is appointed a member of the Committee on the Nomination of the Shire of Plantagenet.

(3) Under Clause 6(1)(d) of the Constitution Order John Francis Carpenter of Rocky Gully is appointed a member of the Committee to represent the Western Australian Farmers Federation.

(4) Under Clause 6 (1) (f) of the Constitution Order—

(a) Susan Jane Henderson of Perillup

(b) Henry Thomas Reynolds of Tenterden

(c) Murray Thomas Hall of Kendenup

(d) Chris Parsons of Tenterden

(e) Brian Charles Bunker of Kewdenup

(f) Lynette Gaye Slade of Mount Barker

(g) Regional Manager, Department of Conservation and Land Management, Manjimup.



(h) Regional Services Engineer, Great Southern Region, Water Authority of Western Australia, Albany.

are appointed members of the Committee being persons actively engaged in or affected by, or associated with land use in the Kent River Land Conservation District.

**Term of Office**

4. The appointment which is made under Clause 6 (3) shall be for a term of three years commencing on the day that this Instrument is published in the *Gazette*.

KEVIN GOSS, Commissioner for Soil and Land Conservation.

---

**AG403**

**SOIL AND LAND CONSERVATION ACT 1945**

**NOTICE OF APPOINTMENT AND AMENDMENT OF APPOINTMENT**

Under section 23 of the Soil and Land Conservation Act 1945, the following person is appointed a member of the District Committee for the Wellesley Land Conservation District, which Committee was established by an Order in Council, published in the *Government Gazette* of 19 October 1990 at pp. 5267-69 and amended on 22 July 1994. The appointment being for a term ceasing on the 21 July 1997.

(1) pursuant to section 23 (2b) (c) of the Act, David Michael Lofthouse of Wokalup is appointed a member of the District Committee, to represent the Western Australian Farmers Federation.

(2) delete Murray Allen Taylor of Harvey from the landuser category.

(3) Under Clause 5 (1) (c) of the Constitution Order, Murray Allen Taylor of Harvey is appointed a member of the Committee to represent the Western Australian Farmers Federation.

JOHN DUFF, Deputy Commissioner for Soil and Land Conservation.

---

**AG404**

**MARKETING OF POTATOES ACT 1946**

Department of Agriculture,  
South Perth.

Agric 860408VO3.

His Excellency the Governor in Executive Council has been pleased to appoint the following persons to the Western Australian Potato Marketing Authority pursuant to section 7 of the Marketing of Potatoes Act 1946 for a term of three years commencing on 21 February 1995:

1. Roger John Hussey as Chairman pursuant to section 7 (3) (d) of the Act.
2. Pauline Tew as a member pursuant to section 7 (3) (a) of the Act.

G. A. ROBERTSON, Acting Director General of Agriculture.

---

**AG405**

**AGRICULTURAL PRODUCE (CHEMICAL RESIDUES) ACT 1983  
VETERINARY PREPARATIONS AND ANIMAL FEEDING STUFFS ACT 1976**

Department of Agriculture,  
South Perth.

I, Monty House, Minister for Primary Industry, hereby appoint Lisa Jane Stewart as an Authorised Officer/Inspector in accordance with section 6 (1) of the Agricultural Produce (Chemical Residues) Act 1983 and section 37 (1) of the Veterinary Preparations and Animal Feeding Stuffs Act 1976.

MONTY HOUSE, Minister for Primary Industry.

AG406

## VETERINARY SURGEONS ACT 1960

Department of Agriculture,  
South Perth, 28 February 1995.

Agric. 89/89.

His Excellency the Governor in Executive Council has been pleased to approve under the provisions of the Veterinary Surgeons Act 1960 the appointment of the following persons as members of the Veterinary Surgeons Board for a office expiring on 31 December 1997—

Bryan Joseph Hilbert and Anthony John Paterson under section 5 (1) (b) being elected registered veterinary surgeons and Brian Anthony McErlean and Timothy John Vaughan Mather as their respective Deputies in accordance with section 6 (1) of the Act.

Steven Edward Pawley under section 5 (1) (c) being the nominee of the Australian Veterinary Association and Marshall Alan Porter Croxford as his deputy in accordance with section 6 (1) of the Act.

Anthony Vincent McCarthy under section 5 (1) (d) being the nominee of the Minister for Primary Industry and Michelle Cole as his deputy in accordance with section 6 (1) of the Act.

G. A. ROBERTSON, Acting Director General of Agriculture.

AG407

## SOIL AND LAND CONSERVATION ACT 1945

SOIL AND LAND CONSERVATION (MILING LAND CONSERVATION  
DISTRICT) AMENDMENT ORDER OF 1995

Made by the Lieutenant-Governor and Deputy of the Governor in Executive Council under Section 23 (2d) of the *Soil and Land Conservation Act 1945* on the recommendation of the Minister for Primary Industry.

**Citation**

1. This order may be cited as the *Soil and Land Conservation Act (Miling Land Conservation District) Amendment Order 1995*.

**Principal Order**

2. In this order the *Soil and Land Conservation Act (Miling Land Conservation District) Order 1991\** is referred to as the principal order.

[\*Published in the Gazette of 28 June 1991 at pp 3112-3114].

**Clause 2 amended**

3. Clause 2 of the principal order is amended by inserting in the appropriate alphabetical position the following definition—

“Commissioner” means the person for the time being holding or acting in the office of the Commissioner of Soil and Land Conservation.

**Clause 5 amended**

4. Clause 5 of the principal order is amended—

(a) in subclause (1)—

(i) by deleting 13 and substituting the following 16; and

(ii) in paragraph (b), (c) and (d) by deleting “Minister” and substituting the following “Commissioner”; and

(iii) by deleting paragraph (f) and inserting the following paragraphs—

(f) one shall be appointed in accordance with subclause (2a).

(g) 9 shall be appointed by the Commissioner and shall be persons actively engaged in, or affected by or associated with landuse in the district.

(b) in subclause (2) by deleting “Minister” in both places where it occurs and substituting the following “Commissioner” and by deleting 3 and substituting 2.

(c) after subclause (2) insert the following subclause;

(2a) The Pastoralists and Graziers Association of Western Australia shall submit to the Commissioner a panel containing the names of persons willing to be appointed as members of the committee and, where such a panel is submitted in accordance with this order one person whose name appears on the panel shall be appointed by the Commissioner.

By Command of the Lieutenant-Governor and Deputy of the Governor.

M. C. WAUCHOPE, Clerk of the Council.

AG408

**SOIL AND LAND CONSERVATION ACT 1945**  
**MILING LAND CONSERVATION DISTRICT**  
**(APPOINTMENT OF MEMBERS OF LAND CONSERVATION**  
**DISTRICT COMMITTEE) INSTRUMENT 1995**

Made by the Deputy Commissioner for Soil and Land Conservation.

**Citation**

1. This Instrument may be cited as the *Miling Land Conservation District (Appointment of Members District Committee) Instrument 1995*.

**Interpretation**

2. In this Instrument—

“Constitution order” means the Soil and Land Conservation (Miling Land Conservation District) Order 1991\*.

“Committee” means the District Committee established by Clause 4 of the Constitution Order.

[\*Published in the Gazette of 28 June 1991 at pp 3112-14].

**Appointment of Members**

3. (1) Under Clause 5 (1) (b) of the Constitution Order David John Moore of Miling is appointed a member of the Committee on the Nomination of the Shire of Moora.

(2) Under Clause 5 (1) (c) of the Constitution Order Malcolm George Mills of Pithara is appointed a member of the Committee on the Nomination of the Shire of Dalwallinu.

(3) Under Clause 5 (1) (d) of the Constitution Order Brian Leonard Dennis of Miling is appointed a member of the Committee on the Nomination of the Shire of Wongan-Ballidu.

(4) Under Clause 5(1)(e) of the Constitution Order Terry Reynolds of Miling and Desmond John Seymour of Miling are appointed members of the Committee to represent the Western Australian Farmers Federation.

(5) Under Clause 5 (1) (f) of the Constitution Order Colin William Adams of Miling is appointed a member of the Committee to represent the Pastoralists and Graziers Association.

(6) Under Clause 5 (1) (g) of the Constitution Order—

(a) Jeremy Richard Bruce Lefroy of Miling

(b) Brian Francis White of Miling

(c) Ian Seymour of Miling

(d) Brian Georgy of Miling

(e) Vikki Jones of Miling

are appointed members of the Committee being persons actively engaged in or affected by, or associated with land use in the Miling Land Conservation District.

**Term of Office**

4. The appointment which is made under Clause 5 (3) shall be for a term of three years commencing on the day that this Instrument is published in the Gazette.

A. HOLM, Deputy Commissioner for Soil and Land Conservation.

**COMMERCE AND TRADE**

CI401

**REGIONAL DEVELOPMENT COMMISSIONS ACT 1993**

It is hereby notified for public information that in accordance with Section 15 of the Regional Development Commissions Act 1993 the Hon Hendy Cowan, MLA, Deputy Premier has approved the appointment of Mrs Kathleen Finlayson as Chairperson of the Goldfields Esperance Development Commission for a term expiring on 5 April, 1995.

HENDY COWAN, Deputy Premier.

**DISABILITY SERVICES**

DB301

**DISABILITY SERVICES ACT 1993****DISABILITY SERVICES REGULATIONS 1995**

Made by His Excellency the Governor in Executive Council.

**Citation**

1. These regulations may be cited as the *Disability Services Regulations 1995*.

**Public authorities to which Part 5 does not apply (s. 27)**

2. Part 5 of the Act does not apply to a public authority that is an authority or body (whether incorporated or not) established for a public purpose by the State, regardless of the way it is established, other than —

- (a) a department of the Public Service or an organization specified in column 2 of Schedule 2 of the *Public Sector Management Act 1994*; or
- (b) a municipality under the *Local Government Act 1960*.

By His Excellency's Command,

J. I. GILL, Clerk of the Council.

**FISHERIES**

FI401

**FISHERIES ACT 1905****KIMBERLEY PRAWN LIMITED ENTRY FISHERY AMENDMENT NOTICE 1995**

Notice No. 697

FD 496/84.

Made by the Minister under section 32.

**Citation**

1. This notice may be cited as the *Kimberley Prawn Limited Entry Fishery Amendment Notice 1995*.

**Principal Notice**

2. In this notice the *Kimberley Prawn Limited Entry Fishery Notice 1993\** is referred to as the principal notice.

**Clause 17 amended**

3. Clause 17 of the principal notice is amended—

- (a) in paragraph (a) (i) of subclause (1) by deleting "13 March" and substituting "1 April"; and
- (b) in paragraph (a) (ii) of subclause (1) by deleting "7 June" and substituting "15 June".

[\*Published in the Gazette of 25 January 1994. For amendments to 6 February 1995 see Notice No. 642 published in the Gazette of 11 March 1994.]

Dated this 23rd day of February 1995.

MONTY HOUSE, Minister for Fisheries.

FI402

**FISHERIES ACT 1905**  
**PILBARA FISH TRAWL FISHERY—DIRECTIONS TO LICENSING OFFICERS**  
**AMENDMENT NOTICE 1995**

Notice No. 699

FD 134/75.

Pursuant to section 17 I hereby vary the *Pilbara Fish Trawl Fishery—Directions to Licensing Officers Notice No. 546\**.

**Citation**

1. This notice may be cited as the *Pilbara Fish Trawl Fishery—Directions to Licensing Officers Amendment Notice 1995*.

**Principal Notice**

2. In this notice the *Pilbara Fish Trawl Fishery—Directions to Licensing Officers Notice No. 546\** is referred to as the principal notice.

**Clause 3 amended**

3. Clause 3 of the principal notice is amended by deleting the definition of “transferred” and substituting the following—

“ “transferred” means the passing of ownership or effective control of any endorsement, licence or authorisation from one person to another person; ”.

**Clause 4 amended**

4. Clause 4 of the principal notice is amended by deleting subclause (4) and substituting the following subclause—

“ (4) Unless otherwise authorised in writing by the Minister an endorsement on a fishing boat licence authorising a boat to be used in the Fishery shall—

(a) not be transferred;

(b) lapse if the fishing boat licence relating to that boat is transferred. ”.

**Schedule 3 amended**

5. Schedule 3 of the principal notice is amended by deleting the item commencing “Zone 2” and substituting the following—

“ Zone 2. All waters of the Indian Ocean on the landward side of the 200 metre isobath between 116° east longitude and 120° east longitude and north of a line commencing at the intersection of 20°10' south latitude and 116° east longitude; thence due east to the intersection of 20°10' south latitude and 116°30' east longitude; thence in an east north easterly direction to the intersection of 19°50' south latitude and 117°45' east longitude; thence north easterly to the intersection of 19°20' south latitude and 118°30' east longitude; thence easterly to the intersection of 19° south latitude and 120° east longitude. ”.

[\*Published in the Gazette of 22 December 1992. For amendments to 24 February 1995 see Notice No. 588 published in the Gazette of 23 April 1993 and Notice No. 628 published in the Gazette of 30 November 1993.]

Dated this 27th day of February 1995.

MONTY HOUSE, Minister for Fisheries.

FI403

**FISHERIES ACT 1905**  
**PILBARA FISH TRAWL FISHERY AMENDMENT NOTICE 1995**  
Notice No. 700

FD 134/75.

Made by the Minister under sections 10 and 11.

**Citation**

1. This notice may be cited as the *Pilbara Fish Trawl Fishery Amendment Notice 1995*.

**Principal Notice**

2. In this notice the *Pilbara Fish Trawl Fishery Notice 1992 No. 545\** is referred to as the principal notice.

**Schedule 2 amended**

3. Schedule 2 of the principal notice is amended by deleting the item commencing "Zone 2" and substituting the following—

" Zone 2. All waters of the Indian Ocean on the landward side of the 200 metre isobath between 116° east longitude and 120° east longitude and north of a line commencing at the intersection of 20°10' south latitude and 116° east longitude; thence due east to the intersection of 20°10' south latitude and 116°30' east longitude; thence in an east north easterly direction to the intersection of 19°50' south latitude and 117°45' east longitude; thence north easterly to the intersection of 19°20' south latitude and 118°30' east longitude; thence easterly to the intersection of 19° south latitude and 120° east longitude. "

[\*Published in the Gazette of 22 December 1992. For amendments to 24 February 1995 see Notice No. 589 published in the Gazette of 23 April 1993 and Notice No. 627 published in the Gazette of 30 November 1993.]

Dated this 27th day of February 1995.

MONTY HOUSE, Minister for Fisheries.

## FAIR TRADING

**FT301****RETAIL TRADING HOURS ACT 1987****RETAIL TRADING HOURS (TOURISM PRECINCTS) EXEMPTION AMENDMENT ORDER 1995**

Made by the Minister for Fair Trading under section 5 of the Act.

**Citation**

1. This order may be cited as the *Retail Trading Hours (Tourism Precincts) Exemption Amendment Order 1995*.

**Commencement**

2. This order comes into operation on the day on which it is published in the *Gazette*.

**Principal order**

3. In this order the *Retail Trading Hours (Tourism Precincts) Exemption Order 1995\** is referred to as the principal order.

[\*Published in Gazette of 3 February 1995 at pp. 337-40.]

**Clause 4 amended**

4. Clause 4 of the principal order is amended—

- (a) by deleting "and" after paragraph (a);
- (b) by deleting the full stop at the end of paragraph (b) and substituting the following—  
" ; and "; and
- (c) by inserting after paragraph (b) the following paragraph—  
"

(c) on any other public holiday, until 10 a.m. and from and after 4 p.m.

".

**Clause 5 amended**

5. Clause 5 of the principal order is amended—

- (a) by deleting "and" after paragraph (a);
- (b) by deleting the full stop at the end of paragraph (b) and substituting the following—  
" ; and "; and
- (c) by inserting after paragraph (b) the following paragraph—  
"

(c) on any other public holiday, until 12 p.m. and from and after 6 p.m.

".

PETER FOSS, Minister for Fair Trading.

**HEALTH****HE301**

**HOSPITALS AND HEALTH SERVICES ACT 1927  
PATHCENTRE (COMMON SEAL) REGULATIONS 1995**

Made by the Lieutenant-Governor and deputy of the Governor in Executive Council.

**Citation**

1. These regulations may be cited as the *PathCentre (Common Seal) Regulations 1995*.

**Commencement**

2. These regulations come into operation on 10 April 1995.

**Interpretation**

3. In these regulations unless the contrary intention appears —  
    “agency board” means the agency board by which PathCentre is constituted;  
    “common seal” means the common seal of PathCentre;  
    “PathCentre” means the agency established under section 7B (1) of the Act under the name “The Western Australian Centre for Pathology and Medical Research”.

**Form of common seal**

4. The common seal shall be in the form of 2 concentric circles containing the words “The Western Australian Centre for Pathology and Medical Research” between the circles.

**Use of common seal**

5. The common seal may be affixed to all documents and classes of documents that the agency board has authorized to be sealed with the common seal.

**Execution of documents**

6. A document is duly executed by PathCentre if the common seal is affixed to the document in the presence of 2 members of the agency board and if both of those members sign the document to attest that the common seal was so affixed.

By Command of the Lieutenant-Governor and deputy of the Governor,

M. C. WAUCHOPE, Clerk of the Council.

HE302

**HOSPITALS AND HEALTH SERVICES ACT 1927****AGENCIES (PATHCENTRE) NOTICE 1995**

Made by the Lieutenant-Governor and Deputy of the Governor in Executive Council.

**Citation**

1. This notice may be cited as the *Agencies (PATHCENTRE) Notice 1995*.

**Commencement**

2. This notice is to take effect on 10 April 1995.

**Interpretation**

3. In this notice unless the contrary intention appears—

- “board” means the agency board constituting PATHCENTRE pursuant to clause 7;
- “member” means a member of the board and includes the chairperson;
- “PATHCENTRE” means the agency established under clause 4;
- “pathology service” includes any service related to the provision of a pathology service.

**Establishment and corporate name**

4. An agency to be known as The Western Australian Centre for Pathology and Medical Research is established under section 7B of the Act.

**Objects**

5. The objects of PATHCENTRE are—

- (a) to provide pathology services to meet the requirements of the Department, public hospitals, private hospitals public patients, private patients, medical practitioners and any other person or body;
- (b) to provide clinical teaching or research facilities or both for pathology services;
- (c) to act as reference centre and centre of excellence for pathology services;
- (d) to provide public health services and advice to the Department, any other departments of the State or Commonwealth, or agency of the State or Commonwealth, any local authority and any other person or body;
- (e) to provide forensic science services to the public and private sectors; and
- (f) to undertake commercial exploitation of any research undertaken by, or of any intellectual property rights belonging to, PATHCENTRE for any purpose relating to the carrying on of the agency.

**Powers**

6. (1) Subject to this clause, PATHCENTRE may, in the State or elsewhere, exercise such powers as are necessary or convenient for the purposes of carrying out its objects and without limiting the generality of the foregoing or the powers conferred by or under the Act may do one or more of the following—

- (a) to enter into a joint venture with another person or other persons if the objects or purposes of the joint venture include one or more objects or purposes that are incidental or conducive to the exercise of the powers of PATHCENTRE;
- (b) to undertake commercial exploitation of any research undertaken by, or of any intellectual property rights belonging to, PATHCENTRE for any purpose relating to the carrying on of the agency;
- (c) to—
  - (i) form, establish and promote, or participate in the formation, establishment or promotion of any business undertaking;
  - (ii) enter into and belong to a partnership or an arrangement for the sharing of profits; and
  - (iii) form, establish or promote a company or trust and to subscribe for, invest in or otherwise acquire, and to dispose of, shares or units in or debentures or securities of any company, trust or other business undertaking;
- (d) to appoint agents or attorneys in the State or elsewhere;
- (e) to act as agent or attorney for any person;
- (f) to act as surety for or to provide indemnities for moneys borrowed by or financial accommodation provided to any third party;
- (g) to lend moneys, extend financial accommodation and provide credit;
- (h) to issue, draw, make, accept, endorse and discount bills of exchange and promissory notes;
- (i) to issue, draw, make and endorse cheques;
- (j) to act as trustee of any trust;
- (k) to apply for and hold any licence (statutory or otherwise) or accreditation;
- (l) to belong to trade or professional bodies or associations;



- (m) to donate moneys to or provide sponsorship of other persons or bodies;
- (n) to set fees and charges for services or products;
- (o) to pay money to the Department by way of dividend or return of capital; and
- (p) to do anything incidental to its powers.

(2) PathCentre is not empowered to exercise the power conferred by—

- (a) subclause (1) (a), (f) or (g), without the prior consent of the Treasurer; or
- (b) subclause (1) (c), without the prior consent of the Minister and unless the objects and or purposes of the company or the trust, as the case may be, are, in the opinion of the Minister, incidental or conducive to the exercise of the powers of PathCentre and the Minister has approved—
  - (i) the memorandum and articles of association of any company or the objects of any trust in relation to which the power is to be exercised; and
  - (ii) the other shareholders or trustees, as the case requires, of the company or trust.

(3) An approval given by the Treasurer or the Minister for the purposes of this clause may be given subject to such conditions, restrictions and prohibitions as the Treasurer or the Minister, respectively, thinks fit.

#### **Constitution of PATHCENTRE**

7. (1) PATHCENTRE is to be constituted by a board of not less than 5 and not more than 7 natural persons appointed by the Governor under section 7C of the Act.

(2) The person who holds the office of chief executive officer of PATHCENTRE is eligible to be appointed to be a member of the board.

#### **Terms of office and proceedings**

8. The provisions of the Schedule to the Act apply with such modifications as are specified in the Schedule to this notice.

#### **Duties of members**

9. (1) A member is to act honestly in the exercise of his or her powers and the discharge of the duties of his or her office.

(2) A member shall not make improper use of information acquired by virtue of his or her position as a member or make improper use of his or her position to gain, directly or indirectly, an advantage for himself or herself or for any other person or to cause detriment to PATHCENTRE.

#### **Remuneration**

10. A member is entitled to such remuneration, travelling and other allowances as may be determined by the Minister.

#### **SCHEDULE**

Provision	Modification
Clause 1	Delete subclause (1) and substitute the following— “(1) A member holds office at the pleasure of the Governor.”
Clause 7	Delete subclause (2) and substitute the following— “(2) A member who has a direct or indirect pecuniary interest in any matter at a meeting— (a) shall not vote on the matter, without the consent of the Minister; and (b) shall not be present whilst the matter is being considered by the meeting, without the consent of a majority of the other members or the Minister.”
Clause 9	In subclause (2), after “majority” insert the following— “of the members present”.
Clause 10	Delete and substitute the following— “(10) (1) A written record of all resolutions of the board shall be kept in a minute book maintained for that purpose that is kept in a safe place in the principal office of PATHCENTRE. (2) The minutes of a meeting shall be certified as correct by the member presiding at the meeting of the board next following that meeting if a resolution to that effect is carried at that next following meeting. (3) Each member is entitled to access to and copies of the minute book.”

Provision	Modification
Clause 13	Deleted.
Clause 14	Insert after "14" the subclause designation "(1)": and Insert the following subclauses— <p>"(2) Despite anything in the Schedule, a communication between members constituting a quorum under clause 5 by telephone or audio-visual means is a valid meeting of members, but only if each participating member is capable of communicating with every other participating member simultaneously at all times during the proceedings.</p> <p>(3) If a document containing a statement to the effect that an act, matter or thing has been done or resolution has been passed is sent or given to all members and is assented to by all members that act, matter, thing or resolution is to be taken as having been done at or passed by a meeting of the board.</p> <p>(4) For the purposes of subclause (3)—</p> <p>(a) the meeting is to be taken as having been held—</p> <p>(i) if the members assented to the document on the same day, on the day on which the document was assented to and at the time at which the document was last assented to by a member; or</p> <p>(ii) if the members assented to the document on different days, on the day on which, and at the time at which, the document was last assented to by a member;</p> <p>(b) 2 or more separate documents in identical terms each of which is assented to by one or more members are to be taken to constitute one document; and</p> <p>(c) a member may signify assent to a document by signing the document or by notifying PATHCENTRE of the members assent in person or by post, facsimile transmission, telephone or other method of written, audio or audio-visual communication.</p> <p>(5) Where a member signifies assent to a document otherwise than by signing the document, the member must by way of confirmation sign the document at the next meeting of the board attended by that member, but failure to do so does not invalidate the act, matter, thing or resolution to which the document relates.</p> <p>(6) Where a document is assented to in accordance with subclause (3), the document is to be taken as a minute of a meeting of the board."</p>

By His Excellency's Command,

M. C. WAUCHOPE, Clerk of the Council.

## HE401

### HOSPITALS AND HEALTH SERVICES ACT 1927

#### HOSPITALS AND HEALTH SERVICES (APPOINTMENT OF MEMBERS) NOTICE 1995

Made by Lieutenant-Governor and deputy of the Governor in Executive Council under Section 7C.

1. This notice may be cited as the *Hospitals and Health Services (Appointment of Members) Notice 1995*.

2. The board of an agency the name of which is specified in column 1 of the Schedule is to include the persons whose names are specified opposite and corresponding to the name of the agency in column 2 of the Schedule each of whom is appointed to hold office as a member for the period ending at the close of business on the date specified opposite and corresponding to his or her name in column 3 of the Schedule.

#### Schedule

Column 1 Name of Hospital	Column 2 Member	Column 3 Expiry Date
The Western Australian Centre for Pathology and Medical Research (PathCentre)	Keith G. Shilkin	9 April 2000
	Paul Boyatzis	9 April 1998
	Joanna M. Dewar	9 April 1998
	Iain Gerrard	9 April 1997
	Jenny J. Pickworth	9 April 1997
	Michael G. McCall	9 April 1996

By The Lieutenant-Governor and deputy of the Governor's Command,

M. C. WAUCHOPE, Clerk of the Council.

**JUSTICE****JM401****DECLARATIONS AND ATTESTATIONS ACT 1913**

It is hereby notified for public information that the Hon Attorney General has approved the appointment of the following persons as Commissioners for Declarations under the Declarations and Attestations Act 1913—

Thu Thi Nguyen of Bedford.

Alistair Pirie of Kinross.

RICHARD FOSTER, Executive Director,  
Courts Development and Management.

**JM402****COMMISSIONER FOR DECLARATIONS****Notice**

It is hereby notified for public information that Linda Carol Nicholls of Ellenbrook whose appointment as a Commissioner for Declarations was notified in the *Government Gazette* of 11 September 1987 on Page 3541 is to be known as Linda Carol Bickerstaffe.

RICHARD FOSTER, Executive Director,  
Courts Development and Management.

**JM403****JUSTICES ACT 1902**

It is hereby notified for public information that His Excellency the Governor in Executive Council has—

Approved of the appointment of Stephen Richard Yates of Lot 580 Daw Street, Ravensthorpe and Ravensthorpe District High School, Morgans Street, Ravensthorpe to the Office of Justice of the Peace for the State of Western Australia.

Approved the appointment of Terence Geoffrey Dyer of 2 Shirley Avenue, Laverton and Shire of Laverton, MacPherson Street, Laverton to the Office of Justice of the Peace for the Collier Magisterial District.

RICHARD FOSTER, Executive Director,  
Courts Development and Management.

**JM404****EX OFFICIO JUSTICE OF THE PEACE**

It is hereby notified for public information that Alan Eggleston of 6/A Wodgina Street, Port Hedland and South Hedland Community Health Centre, South Hedland and Town of Port Hedland, Civic Centre, McGregor Street, Port Hedland has been appointed under Section 9 of the Justice Act 1902 to be a Justice of the Peace for the Magisterial District of Port Hedland during his term of office as Mayor of the Town of Port Hedland.

RICHARD FOSTER, Executive Director,  
Courts Development and Management.

## LAND ADMINISTRATION

LA401

## PUBLIC WORKS ACT 1902

## SALE/OTHER USE OF LAND

## Vesting of Railway Land in the City of Bunbury

540/995.

Notice is hereby given that the Lieutenant-Governor and Deputy of the Governor has approved under Section 29B (1) (a) (i) of the Public Works Act 1902, of the sale or other use of the land herein described, which was compulsorily taken or resumed under that Act for a public work, namely the Bunbury-Blackwood Railway which has been used for that public work for a period of ten years or more and being no longer required for that work; and further, Notice is hereby given in pursuance of the provisions of Section 105 of the Public Works Act that the land so described being no longer required for railway purposes is now a road or street and control of such road or street is hereby vested in the City of Bunbury.

## LAND

The land is described hereunder, being part of the resumed land on LTO Plan 1961 (1):

- Portion of Lot 31 of Leschenault Location 26 and being the land remaining in Certificate of Title Volume 30 folio 72.
- Portion of Leschenault Location 26 and being the resumed land remaining in Certificate of Title Volume 8 folio 99.
- Portion of Leschenault Location 26 and being the resumed land remaining in Certificate of Title Volume 10 folio 137.
- Portion of Leschenault Location 26 and being the land resumed for Bunbury-Blackwood Railway in *Government Gazette* dated March 17, 1887 on LTO Plan 1961(1) containing 5 640 m<sup>2</sup> still remains registered under the "Deeds Office" system, with the last registered memorial on the land in Book XIII No. 509.

## SALE OF LAND

File No. 2763/994.

Notice is hereby given that the Lieutenant-Governor and Deputy of the Governor has approved under Section 29B (1) (a) (i) of the Public Works Act 1902, of the sale by public auction or private contract of the land hereinafter described, which was compulsorily taken or resumed under that Act for a public work, namely additions and improvements to Eastern Railway and has been used for that public work for a period of ten years or more and being no longer required for that work.

## LAND

Portion of Swan Location A4 and being Lot 37, part of Lot 38 and part of Lot 39 shown on LTO Plan 3294 and being part of the land held in Certificate of Title Volume 671 Folio 91.

Dated this 28th day of February 1995.

A. A. SKINNER, Chief Executive.

## LOCAL GOVERNMENT

LG301

## LOCAL GOVERNMENT ACT 1960

*The Municipality of the Shire of Broome*

## By-laws Relating to Caravan Parks and Camping Grounds

In pursuance of the powers conferred upon it and of all other powers enabling it, the Council of the abovementioned Municipality hereby records having resolved on the 20th September 1994 to make and submit for confirmation by the Lieutenant-Governor and deputy of the Governor the following amendment to the abovementioned By-laws as published in the *Government Gazette* on the 5th March 1976.

By-law 22 is amended by—

- (a) deleting the figure of \$100.00 where it appears in line two and substituting the figure of \$500.00, and

- (b) deleting the figure of \$10.00 where it appears in line three and substituting the figure of \$50.00.

The Common Seal of the Shire of Broome was hereunder affixed by authority of a resolution of Council in the presence of—

R. JOHNSTON, President.  
G. POWELL, Shire Clerk.

Recommended—

PAUL OMODEI, Minister for Local Government.

Approved by the Lieutenant-Governor and deputy of the Governor in Executive Council this 28th day of February 1995.

M. C. WAUCHOPE, Clerk of the Council.

#### LG302

##### LOCAL GOVERNMENT ACT 1960

###### *The Municipality of the Shire of Busselton*

###### By-law Relating to Verandahs and Awnings over Streets

In pursuance of the powers conferred upon it by the abovementioned Act and of all other powers enabling it, the Council of the abovementioned Municipality hereby records having resolved on the 9th day of November 1994 to repeal the following By-law—

By-law Relating to Verandahs and Awnings over Streets published in the *Government Gazette* on the 7 December 1967.

Dated the 21st day of December 1994.

The Common Seal of the Municipality of the Shire of Busselton was hereto affixed in the presence of—

M. C. SULLY, President.  
I. W. STUBBS, Chief Executive Officer.

Recommended—

PAUL OMODEI, Minister for Local Government.

Approved by the Lieutenant-Governor and deputy of the Governor in Executive Council this 28th day of February 1995.

M. C. WAUCHOPE, Clerk of the Council.

#### LG307

##### LOCAL GOVERNMENT ACT 1960

###### *Municipality of the City of Geraldton*

###### By-law Relating to Parking Facilities

In pursuance of the powers conferred on it by the abovementioned Act, and all other powers enabling it, the Council of the abovementioned Municipality hereby records having resolved on the 22nd day of June 1994 to make and submit for confirmation by the Lieutenant-Governor and deputy of the Governor, the following amendments to the abovementioned By-law as published in the *Government Gazette* on the 14th day of December 1973 and amended from time to time.

The By-law is amended as follows—

1. By adding the words "or Parking Area" in Clause 20 immediately following the words "Parking Station".

2. By adding the words "or Parking Area" in Clause 23 immediately following the words "Parking Station".

Dated this 12th day of January 1995.

The Common Seal of the Municipality of the City of Geraldton was hereunto affixed in the presence of—

PHILLIP G. COOPER, Mayor.  
GRAEME K. SIMPSON, Town Clerk.

Recommended—

PAUL OMODEI, Minister for Local Government.

Approved by the Lieutenant-Governor and deputy of the Governor in Executive Council this 28th day of February 1995.

M. C. WAUCHOPE, Clerk of the Council.

LG303

#### DOG ACT 1976

##### *The Municipality of the Shire of Esperance*

##### By-laws Relating to Dogs

In pursuance of the powers conferred upon it by the abovementioned Act and all other powers enabling it, the Council of the Shire of Esperance hereby records having resolved on 27 September 1994, to make and submit for confirmation by the Lieutenant-Governor and deputy of the Governor, the following By-laws.

The By-laws of the Shire of Esperance published in the *Government Gazette* on 4 October 1962, as amended from time to time is further amended as follows—

1. Schedule 1 is deleted.

The following new schedule is substituted in its place.

##### " Schedule 1

##### Fees

For the seizure or impounding of a dog .....	\$40
For the sustenance and maintenance of a dog in a pound (per day) ..	\$10
For the destruction of a dog .....	\$10 "

Dated this 2nd day of December 1994.

The Common Seal of the Shire of Esperance was hereunto affixed in the presence of—

I. S. MICKEL, President.  
R. T. SCOBLE, Shire Clerk.

Recommended—

PAUL OMODEI, Minister for Local Government.

Approved by the Lieutenant-Governor and deputy of the Governor in Executive Council this 28th day of February 1995.

M. C. WAUCHOPE, Clerk of the Council.

LG304

**LOCAL GOVERNMENT ACT 1960***Municipality of the Shire of Harvey***By-law Relating to Standing Orders—Amendment**

In pursuance of the powers conferred upon it by the abovementioned Act, and all other powers enabling it, the Council of the abovementioned Municipality hereby records having resolved on the 25th day of October, 1994, to make and submit for confirmation by the Lieutenant-Governor and deputy of the Governor, an amendment to the abovementioned By-law which was first published in the *Government Gazette* on the 3rd September 1982, as amended.

(1) By adding a new Clause 22—

“ Recording of Proceedings Prohibited

A person shall not use any visual or vocal electronic device or instrument to record the proceedings of the Council, unless he/she has been given permission by the Council to do so. ”

Dated this 7th day of December, 1994.

JOHN L. SABOURNE, President.  
KEITH J. LEECE, Shire Clerk.

Recommended—

PAUL OMODEI, Minister for Local Government.

Approved by the Lieutenant-Governor and deputy of the Governor in Executive Council this 28th day of February 1995.

M. C. WAUCHOPE, Clerk of the Council.

LG305

**LOCAL GOVERNMENT ACT 1960***The Municipality of the Shire of Quairading***By-law Relating to Buildings—Brick Area**

In pursuance of the powers conferred upon it by the abovementioned Act and of all other powers enabling, the Council of the abovementioned Municipality hereby records having resolved on the 17th day of March 1994, to make and submit for confirmation by the Lieutenant-Governor and deputy of the Governor, the following amendment to the above By-laws published in the *Government Gazette* on 24th February 1970.

The By-law is amended as follows—

- (1) By adding after the word “Road” in line 2 of Schedule A the words “except all lots facing Ashton Street”.

Dated this 22nd day of July 1994.

The Common Seal of the Shire of Quairading was hereto affixed in the presence of—

D. J. BROWN, President.  
G. A. FARDON, Shire Clerk.

Recommended—

PAUL OMODEI, Minister for Local Government.

Approved by the Lieutenant-Governor and deputy of the Governor in Executive Council this 28th day of February 1995.

M. C. WAUCHOPE, Clerk of the Council.

LG306

**DOG ACT 1976***The Municipality of the Town of Kwinana*

## By-law Relating to Dogs

In pursuance of the powers conferred upon it by the abovementioned Act and of all other powers enabling it, the Council of the abovementioned Municipality records having resolved on the 27th day of July 1994 to make and submit for confirmation by the Lieutenant-Governor and deputy of the Governor the following amendment to its By-law Relating to Dogs, as published in the *Government Gazette* (No. 134) of 1 November 1991, as amended. The second line under Designated dog exercise areas in the Sixth Schedule and reading—

“ Rhodes Park, Calista—Reserve 30822 ”  
be deleted

Dated this 27th day of July 1994.

The Common Seal of the Town of Kwinana was hereunto affixed by the authority of a resolution in the presence of—

J. H. D. SLINGER, Mayor.  
R. K. SMILLIE, Town Clerk.

Recommended—

PAUL OMODEI, Minister for Local Government.

Approved by the Lieutenant-Governor and deputy of the Governor in Executive Council this 28th day of February 1995.

M. C. WAUCHOPE, Clerk of the Council.

LG309

**CEMETERIES ACT 1986***The Municipality of the City of Mandurah*

## By-laws Relating to Lakes Memorial Park Public Cemetery

In pursuance of the powers conferred upon it by the abovementioned Act and of all other powers enabling it, the Council of the abovementioned Municipality hereby records having resolved on 14 December 1994, to make and submit for confirmation by the Lieutenant-Governor and deputy of the Governor the following By-laws.

The By-laws of the City of Mandurah published in the *Government Gazette* on 19th November 1982, are hereby amended in the following manner—

- By-law 7—Insert subclause (3)—  
(3) The Board may grant exclusive rights of burial in respect of more than one grave to any person, but shall not grant such rights in respect of more than five graves to any one person.
- By-law 32—Line 1—After the words “Every grave shall be dug at least 2.44 m deep” insert “and no more than 2.5 m deep”.

Dated this 27th day of January 1995.

The Common Seal of the City of Mandurah was hereunder affixed by authority of a resolution of Council in the presence of—

B. P. CRESSWELL, Mayor.  
S. K. GOODE, Chief Executive Officer.

Recommended—

PAUL OMODEI, Minister for Local Government.

Approved by the Lieutenant-Governor and deputy of the Governor in Executive Council this 28th day of February 1995.

M. C. WAUCHOPE, Clerk of the Council.



LG308

**LOCAL GOVERNMENT ACT 1960***The Municipality of the City of Gosnells*

By-laws Relating to Street Lawns and Gardens

In pursuance of the powers conferred upon it by the abovementioned Act and of all other powers enabling it the Council of the City of Gosnells hereby records having resolved on the 22nd day of November 1994, to make and submit for confirmation by the Lieutenant-Governor and deputy of the Governor the following amendment to the abovementioned By-laws as published in the *Government Gazette* on the 31st March 1994.

## 1. Amendment of By-law 4(1) as follows—

Inclusion of the words “nor pave the street verge,” after the word “.... street,”

## 2. Addition of By-law 8(6) to read as follows—

“ (6) The full paving of street verges is permitted only in culs-de-sac where the road width is 5 metres or less and the road reserve width is 16 metres or less, subject to the paved area being designed and constructed in such a way that no additional surface water will enter the stormwater drainage system. ”

## 3. Amendment of By-law 10(1) as follows—

Inclusion of the words “including any paving,” after the word “.... street,”

## 4. Addition of By-law 10(3) to read as follows—

“ (3) Where it has been necessary to remove any paving for the purpose of carrying out authorised works, the Council accepts no responsibility for matching the existing surface colour or texture in the repair work. ”

Dated this 29th day of November 1994.

The Common Seal of the City of Gosnells was hereunto affixed in the presence of—

O. SEARLE, Mayor.  
G. WHITELEY, Town Clerk.

Recommended—

PAUL OMODEI, Minister for Local Government.

Approved by the Lieutenant-Governor and deputy of the Governor in Executive Council this 28th day of February 1995.

M. C. WAUCHOPE, Clerk of the Council.

LG310

**LOCAL GOVERNMENT ACT 1960**

SHIRE OF NORTHAMPTON (SPECIFIED AREA) ORDER No. 1, 1995

Made by the Lieutenant-Governor and deputy of the Governor under the provisions of section 548 (4) of the *Local Government Act 1960*.

**Citation**

1. This Order may be cited as the *Shire of Northampton (Specified Area) Order No. 1, 1995*.

**Commencement**

2. This Order shall take effect on and from the date it is published in the *Government Gazette*.

**Revocation of Previous Order**

3. The *Shire of Northampton (Specified Area) Order No. 1, 1990* published in the *Government Gazette* of 22 June, 1990 on page 3059, is hereby revoked.

**Authorisation to Use Specified Area Rate**

4. The portion of the municipality of the Shire of Northampton, as described in the Schedule to this Order, is declared to be a specified area to which section 548 (4) of the *Local Government Act* applies.

By the Lieutenant-Governor and deputy of the Governor's Command,

M. C. WAUCHOPE, Clerk of the Council.

## Schedule

All that portion of land bounded by lines starting from the northwestern corner of Kalbarri Lot 522 and extending easterly along the northern boundary of that lot and easterly along the northern boundaries of Lots 553, 554, 555, 556 and 557 to the northwestern corner of Lot 558, (Reserve 38384); thence easterly and southerly along boundaries of that lot and onwards to a northern boundary of Lot 563 (Reserve 37825); thence generally westerly, southwesterly, southerly, easterly, again southerly and again easterly along boundaries of that lot to the northwestern corner of Lot 843 (Reserve 41653); thence southerly easterly and northerly along boundaries of that lot to a southern boundary of Lot 563 (Reserve 37825); thence easterly, southeasterly, southerly, again easterly and again southerly along boundaries of that lot to the northwestern corner of Lot 564; thence easterly, southerly, southwesterly and westerly along boundaries of that lot to the prolongation northerly of the eastern boundary of Lot 854; thence southerly to and southerly and westerly along boundaries of that lot to the southeastern corner of Lot 853; thence westerly along the southern boundary of that lot and westerly along the southern boundaries of Lots 852, 851 and 850 to the southeastern corner of Lot 849, thence westerly, northerly and northeasterly along boundaries of that lot to the southern side of Atkinson Crescent; thence westerly and northerly along sides of that crescent to the southeastern corner of Lot 547; thence westerly and northwesterly along boundaries of that lot to the southwestern corner of Lot 548; thence northwesterly along the southwestern boundary of that lot and northwesterly along the southwestern boundaries of Lots 549 and 550 to the southwestern corner of Lot 551; thence northwesterly and easterly along boundaries of that lot to a western side of Atkinson Crescent; thence northerly along that side and onwards to the southern boundary of Lot 553 and thence westerly along that boundary and westerly, northwesterly and northerly along boundaries of Lot 552 to the starting point.

Department of Land Administration Public Plans: BD.46 (2), 26.11, 26.12, 27.11 and 27.12.

## LG311

## LOCAL GOVERNMENT ACT 1960

## SHIRE OF NARROGIN (TEMPORARY CLOSURE OF PUBLIC STREET)

## ORDER No. 1, 1995

Made by the Lieutenant-Governor and deputy of the Governor under the provisions of section 334 of the *Local Government Act 1960*.

**Citation**

1. This Order may be cited as the *Shire of Narrogin (Temporary Closure of Public Street) Order No. 1, 1995*.

**Commencement**

2. This Order shall take effect on and from the date of publication in the *Government Gazette*.

**Temporary Closure of Street**

3. All that portion of the unnamed road adjoining Reserve No. 41779, as described in the Schedule to this Order, is hereby closed for a period not exceeding five years.

By the Lieutenant-Governor and deputy of the Governor's Command,

M. C. WAUCHOPE, Clerk of the Council.

## Schedule

All that portion of road along the southern and western boundaries of Williams Location 3747 extending from the Northern boundary of Location 3195 to a southern side of Contine Road.

Department of Land Administration Public Plan: Highbury NE 1:25 000.

## LG312

## LOCAL GOVERNMENT ACT 1960

## SHIRES OF NORTHAMPTON AND CHAPMAN VALLEY (DISTRICT AND WARD BOUNDARIES) ORDER No. 1, 1995

Made by the Lieutenant-Governor and deputy of the Governor under the provisions of section 12 of the *Local Government Act 1960*.

**Citation**

1. This Order may be cited as the *Shires of Northampton and Chapman Valley (District and Ward Boundaries) Order No. 1, 1995*.

**Commencement**

2. This Order shall take effect on and from the day it is published in the *Government Gazette*.

**Alteration of District Boundaries**

3. The boundaries of the districts of the Shires of Northampton and Chapman Valley are hereby altered by—

- (a) severing from the district of the Shire of Northampton the land described in Schedule A to this Order and annexing that land to the Shire of Chapman Valley; and
- (b) severing from the district of the Shire of Chapman Valley the land described in Schedule B to this Order and annexing that land to the Shire of Northampton.

**Alteration of Ward Boundaries**

4. The boundaries of the South Ward of the Shire of Northampton and the Yuna Ward of the Shire of Chapman Valley are hereby altered by—

- (a) severing the land described in Schedule A of this Order from the South Ward of the Shire of Northampton and annexing that land to the Yuna Ward of the Shire of Chapman Valley; and
- (b) severing the land described in Schedule B of this Order from the Yuna Ward of the Shire of Chapman Valley and annexing that land to the South Ward of the Shire of Northampton.

By the Lieutenant-Governor and deputy of the Governor's Command,

M. C. WAUCHOPE, Clerk of the Council.

---

**Schedule A**

All that portion of land starting from the northwestern corner of the southern severance of Victoria location 2728 and extending easterly generally southerly, westerly, northerly, again westerly and again northerly along boundaries of that severance to the starting point.

**Schedule B**

All that portion of land bounded by lines starting from the southwestern corner of Victoria location 2330 and extending easterly to the northwestern corner of location 2180; thence southerly, easterly and northerly along boundaries of that location to the southwestern corner of the central severance of location 2728; thence easterly along the southern boundary of that severance to the prolongation northerly of the eastern boundary of location 1763; thence southerly along that prolongation to the northeastern corner of that location a point on a southern side of a road; thence westerly along that side and onwards to the western boundary of location 2206; thence northwesterly to the southern most southeastern corner of the western severance of Oakabella Estate lot 23 and thence northerly to the starting point.

LG313

**LOCAL GOVERNMENT ACT 1960****TOWN OF NORTHAM (WARD REPRESENTATION) ORDER No. 1, 1995**

Made by the Lieutenant-Governor and deputy of the Governor under the provisions of section 10 of the *Local Government Act 1960*.

**Citation**

1. This Order may be cited as the *Town of Northam (Ward Representation) Order No. 1, 1995*.

**Reduction in the Number of Councillors**

2. On and from 6 May 1995 the number of offices of councillor for the Town of Northam shall be decreased from 12 to 9.

By the Lieutenant-Governor and deputy of the Governor's Command,

M. C. WAUCHOPE, Clerk of the Council.

LG314

LOCAL GOVERNMENT ACT 1960  
CITY OF PERTH RESTRUCTURING ACT 1993

**CITY OF PERTH AND TOWN OF CAMBRIDGE (PROPERTY  
TRANSFER) ORDER 1995**

Made by the Lieutenant-Governor and deputy of the Governor in Executive Council under section 13 (2) of the *Local Government Act 1960*.

**Citation**

1. This Order may be cited as the *City of Perth and Town of Cambridge (Property Transfer) Order 1995*.

**Commencement**

2. This Order is deemed to have come into operation on 1 July 1994.

**Reasons for Order**

3. This Order is made —
  - (a) as a consequence of the division of the municipal district of the City of Perth into 4 municipal districts by the *City of Perth Restructuring Act 1993*; and
  - (b) to give effect to agreements between the City of Perth and the Town of Cambridge as to the division of property between them.

**Transfer of land**

4. (1) Pursuant to an agreement between the City of Perth and the Town of Cambridge, the land described in Schedule 1 is transferred from the City of Perth to the Town of Cambridge.

(2) The agreement referred to in subclause (1) is evidenced by resolutions of the City of Perth of 11 October and 13 December 1994 and a resolution of the Town of Cambridge of 17 January 1995.

**Transfer of funds**

5. (1) Pursuant to an agreement between the City of Perth and the Town of Cambridge, the funds described in Schedule 2 are transferred from the City of Perth to the Town of Cambridge.

(2) The agreement referred to in subclause (1) is evidenced by a resolution of the City of Perth of 11 October 1994 and a resolution of the Town of Cambridge of 14 February 1995.

(3) On and after 1 July 1994 interest accruing from the investment of the funds described in Schedule 2 is to be regarded as income of the Town of Cambridge.

## SCHEDULE 1

[Clause 4 (1)]

## PART A — GENERAL

Land Type	Lot Number	Plan/ Diagram	Location Number	Volume	Folio
Caretakers Cottage	pt1766	P6135	Perthshire Al, Am	41	189A
Vacant residential site	-		Swan 11036	1810	191
House	pt590	P3185(1)	Swan 388	1508	899
House	627	P7094	Swan 1911	1265	519
Shop	pt91	P73	Perthshire Ae	1400	443
Service Station	3	D38594	Swan 1911	285	105A
Vacant Land	99	P73	Perthshire Ae	439	81
Vacant Land	2, 3	D1630	Perthshire Ae	1118	788
Vacant Land	102	P73	Perthshire Ae	389	89
Parkland	30	P2465	Perthshire Ae	320	36
Parkland	227	P5280(1)	Swan 1911	1708	275
Parkland	1362	P6371(1)	Perthshire Am	1853	501
Parkland	1099	P6558(2)	Perthshire Am	1813	290
Beecroft Park	8	D29031	Swan 1911	1810	495
Parkland	160	P7575(3)	Swan 1911	1810	494
Parkland	1818	P7286	Perthshire Am	1810	499
Parkland	4	D37755	Perthshire Al	235	74A
Parkland	302	D8403	Perthshire Ag	1015	74
Vacant Land	60	D76161	Swan 1911	1848	240
Vacant Land	18	D10036	Swan 388	1049	826
Vacant Land	6	P16232	Swan 1911	1848	201
Vacant Land	7	P16232	Swan 1911	1848	202
Vacant Land	41	P16232	Swan 1911	1848	236
Vacant Land	61	D76161	Swan 1911	1848	241
Vacant Land	62	D76161	Swan 1911	1848	242
Vacant Land	63	D76161	Swan 1911	1848	243
Vacant Land	64	D76161	Swan 1911	1848	244
Vacant Land	4	D969	Perthshire Ae	1483	889
-	ROW	D42072	Swan 1911	534	99A
-	ROW	P133(3)	Swan 391	1980	189
Vacant Land	19	P932	Perthshire Ae	876	121
Rows	ROW	P3232	Perthshire Ag	1718	980
-	ROW	P3232(4)	Perthshire Ag	1947	176
-	ROW	P3232(3)	Perthshire Ag	1890	436
Road Widening	pt440	D8422	Swan 391	1011	556

SCHEDULE 1—continued  
PART A—GENERAL—continued

Land Type	Lot Number	Plan/ Diagram	Location Number	Volume	Folio
Road Widening		D11365	Perthshire Al	1069	344
Road Widening	pt18	P932	Perthshire Ae	887	126
Vacant Land	1	D63902	Perthshire Ax	1631	895
Vacant Land	12	D65539	Swan 388	1656	695
Truncation	-	D66561	Perthshire Ag	1673	678
-	ROW	P3273(1)	Perthshire 116	1947	175
Vacant Land	25	P3480	Perthshire Al	1008	593
Vacant Land	230	D11363	Perthshire Al	1069	341
Vacant Land	232	P7715(2)	Swan 1911	1852	499
Vacant Land	42	D70635	Swan 1911	1740	381
Vacant Land	2	P8007	Swan 1911	1810	470
Vacant Land	273	P3480	Perthshire Al	1133	721
Vacant Land	222	P9378(2)	Swan 1911	279	177A
City of Perth Golf Complex	1	D16637	Perthshire An, Swan 1251	1150	279
Helston Reserve	pt150	P6892(2)	Swan 1911	1860	805
Rose Gardens	549, 550, 551	D8044	Swan 388	1051	740
Rose Gardens	476, 477	D11301	Swan 388	1068	102
Leederville Bowling Club	97	P4413	Perthshire Ae	1077	292
Leederville Bowling Club	98	P4413	Perthshire Ae	1177	195
Land	552-556, 614-619	P3185	Swan 388	926	196
City Beach Tennis Club	149	P6892(1)	Swan 1911	1860	804
City Beach Tennis Club	72-75	P5705	Swan 1911	1133	641
Leederville Croquet Club	5	D1630	Perthshire Ae	1529	462
Land	1543	P6559(2)	Perthshire Am, Al	1853	502
Land	1563	P6559(1)	Perthshire Am	1853	503
Land	1029	P6558(2)	Perthshire Am	1813	288
Land	1057	P6558(2)	Perthshire Am	1813	289
Land	550	P133	Swan 391	562	23
Land	159	P7575(2)	Swan 1911	1810	493
Land	955	P6558(3)	Perthshire Am	1813	287
Land	371	P6184	Perthshire Al	1128	535
Jubilee Park	5	P5609	Swan 1911	1111	389
Jubilee Park	6	P5609	Swan 1911	1040	972

## SCHEDULE 1—continued

## PART A—GENERAL—continued

Land Type	Lot Number	Plan/ Diagram	Location Number	Volume	Folio
Bold Park		P529 (Sh.1)	Swan 571, 585, 617, 691, 1911, Perthshire Ak, Al, Am	1720	277
Land	24	P5659	Perthshire Al	1853	672
Park - Landra Gardens	12	D75713	Swan 1911	1842	205
Land	862	P6558(3)	Perthshire Am	1813	286
Floreat Oval	1752	P6135	Perthshire Al	1128	552
McLean Park	1774	P6135	Perthshire Al, Am	1128	557
Land	pt1	D51991	Swan 1911	2000	590
Land	157	P5153(1)	Swan 1911	1813	323
Car Park	1805	D10608	Perthshire 116	1059	407
Land	10	D75713	Swan 1911	1842	203
ROW		P2465	Perthshire Ae	1894	736
West Coast Kindergarten (Kapinara)	219	D44199	Swan 1911	1415	457
Floreat Kindergarten	-	D3403	Perthshire Al, Ak	1730	371
Boronia Crescent Infant Health Centre/Pre-School	288	P7267	Swan 1911	1805	586
Floreat Branch Library	39	P8175	Perth Al	1294	614
City Beach Civic Centre & Reserve	620	P7094(1)	Swan 1911	1853	512
ROW		P10210	Swan 1911	1691	765
Extn — Wembley Golf Course	2	D54860	Perthshire An, Swan 1251	1522	898
Land	2	D37755	Perthshire Al	235	72A
Land	1	D37755	Perthshire Al	235	71A
Land	5	D37755	Perthshire Al	235	75A
ROW		D42073	Swan 1911	534	100A
Land	-	-	Perthshire Az	1769	74
Land	-	-	Perthshire Az	1769	72
Land	795	D23862	Perthshire Al	1780	469
Land	pt34	P5842(3)	Perthshire Al	1852	494
Land	2	P5609	Swan 1911	1045	905
Land	1	P5609	Swan 1911	1049	157
Land	3	P5609	Swan 1911	1093	403
Land	4	P5609	Swan 1911	1033	532
Land	1	D34414	Swan 1911	1567	670
Land	3	D37755	Perthshire Al	235	73A

**SCHEDULE 1—continued**  
**PART A—GENERAL—continued**

Land Type	Lot Number	Plan/ Diagram	Location Number	Volume	Folio
Land	228	P5280(1)	Swan 1911	1708	276
Leederville Bowling Club	96	D12280	Perthshire Ae	1081	331
Land	4	D1630	Perthshire Ae	1118	789
ROW		P2899	Perthshire 121	1989	816
Land	92	P73	Perthshire Ae	367	26
House	5	D10738	Perthshire Ae	1505	387
Land	549	P133	Swan 391	339	157
Land	-	P3279	Perthshire Aq	935	155
Land	-	D8995	Perthshire Aq	1022	660
Land	pt35	P4413(1)	Perthshire Ae	1324	448
Land	9	D1630	Perthshire Ae	1529	466
Land	6	D1630	Perthshire Ae	1529	463
Land	7	D1630	Perthshire Ae	1529	464
Land	8	D1630	Perthshire Ae	1529	465
ROW & Reserve		D1468	Perthshire Ae	1950	354
Bent Street Reserve	pt218	P9378(1)	Swan 1911	1810	500
Land	220	D37176	Swan 1911	1518	42
Cowden Park	pt36	P4413	Perthshire Ae	977	199
Land			Swan 1911	1878	36
Land			Swan 1911	2000	589
Land	83	P11036	Swan 1911	1390	619
Land	51	P10549	Swan 1911	1350	429
Wembley Kindergarten/ Joan Watters Com Ctr	233/4, 243/4	D12592	Swan 388	1092	325
Land		D22546	Perthshire 117	1214	155
Land	4/5/6	P2186	Perthshire Ae	590	42
Land		D7845	Perthshire Ae	1003	283
Land	pt32	P560	Perthshire Ad	1065	881
Land	6	P1606	Perthshire Ad	668	160
Land	7	P1606	Perthshire Ad	208	5
Land	3	P1606	Perthshire Ad	296	28
Land	4	P1606	Perthshire Ad	155	158
Land	5	P1606	Perthshire Ad	661	174
Land	pts7/8	P848	Perthshire Ad	1062	733
Land	8	P2186	Perthshire Ae	595	62
Land	7	P2186	Perthshire Ae	428	44
Land	1	D8400	Perthshire Ad	1015	72
Land	-	D9323	Perthshire Ad	1033	263
Land	-	P1412	Perthshire Ad	948	27
Land	Pt9	P2186	Perthshire Ae	1769	76
Land	548	P133	Swan 391	562	22



## SCHEDULE 1—continued

## PART B — LAND ENCUMBERED BY DEEDS OF TRUST

Type	Lot	Plan/	Location	Volume	Folio
	Number	Diagram	Number		
Pandora/ Malton/ Durstun Reserve	202	P7715(2)	Swan 1911	1852	498
Seymour Avenue/ The Boulevard	89	P5842(2)	Perthshire A1	1852	495
Tilton Terrace/ Empire Avenue	235	P7715(1)	Swan 1911	1852	500
Land	5	P7542(1)	Swan 1911	1809	189
Land	87	P7542(2)	Swan 1911	1809	190
Wembley Child Care Centre	253, 225, 226, 230, 231, 232, 245, 246, 247, 249, 251, 252	D11148, D6623, P3083	Swan 388	1075	396
Henderson Park			Swan 2124	1665	259
Cowden Park	25,26,pts35,36 & 25	P4413, P2464	Perthshire Ac, Swan 1911	1075	395

## PART C — VESTING ORDERS

Type	Lot	Plan/	Location	Vesting
	Number	Diagram	Number	Order
Beach Front Reserve	R16921			3495/16
Chipping Road Reserve	R32788		Swan 9091	391/72
Dodd Street Reserve	R34689	DOLA 88514	Swan 11071	17/898V5
Karla Place Reserve	R35420	P12386	Swan 9822	969/978
Cobb Drabble Reserve	R35474		Swan 9831	968/78
Grantham/Selby Street Reserve	R35968	-	Swan 9896	2416/78
Park (Kav/Ruislip Street)	R40338	-	Swan 11060	1653/987
Taworri Way Reserve	R40067	-	Swan 10972	1078/987
Windarra Reserve	R40066	-	Swan 10970	2570/986
Yaltara Road Reserve	R33396	-	Swan 9292,9399	1329/973
Yaringa/Oceanic Reserve	R40073	P15641	Swan 10971	1077/987
Hill of Tara	R40148	P15834	Swan 10992	1058/987

**SCHEDULE 2**

[Clause 5 (1)]

**FUNDS**

<i>Retained Earnings</i>	<i>Established Reserves</i>	<i>Endowment Lands</i>	<i>Municipal Funds</i>	<i>Parking Funds</i>	<i>Total</i>
652,095	94,000	1,183,200	\$1,929,295	—	\$1,929,295

By Command of the Lieutenant-Governor and deputy of the Governor,

M. C. WAUCHOPE, Clerk of the Council.

LG315

## LOCAL GOVERNMENT ACT 1960

## CITY OF PERTH RESTRUCTURING ACT 1993

**CITY OF PERTH AND TOWN OF VICTORIA PARK (PROPERTY TRANSFER) ORDER 1995**

Made the Lieutenant-Governor and deputy of the Governor in Executive Council under section 13 (2) of the *Local Government Act 1960*.

**Citation**

1. This Order may be cited as the *City of Perth and Town of Victoria Park (Transfer of Property) Order 1995*.

**Commencement**

2. This Order is deemed to have come into operation on 1 July 1994.

**Reasons for Order**

3. This Order is made —

- (a) as a consequence of the division of the municipal district of the City of Perth into 4 municipal districts by the *City of Perth Restructuring Act 1993*; and
- (b) to give effect to agreements between the City of Perth and the Town of Victoria Park as to the division of property between them.

**Transfer of land**

4. (1) For the purposes of Part 4 of the *City of Perth Restructuring Act 1993* and pursuant to an agreement between the City of Perth and the Town of Victoria Park, the land described in Schedule 1 is transferred from the City of Perth to the Town of Victoria Park.

(2) The agreement referred to in subclause (1) is evidenced by resolutions of the City of Perth of 11 October and 13 December 1994 and a resolution of the Town of Victoria Park of 17 January 1995.

**Transfer of funds**

5. (1) For the purposes of Part 4 of the *City of Perth Restructuring Act 1993* and pursuant to an agreement between the City of Perth and the Town of Victoria Park, the funds described in Schedule 2 are transferred from the City of Perth to the Town of Victoria Park.

(2) The agreement referred to in subclause (1) is evidenced by a resolution of the City of Perth of 11 October 1994 and a resolution of the Town of Victoria Park of 14 February 1995.

(3) On and after 1 July 1994 interest accruing from the investment of the funds described in Schedule 2 is to be regarded as income of the Town of Victoria Park.

# SCHEDULE 1

[clause 4 (1)]

## PART A — GENERAL

Land Type	Lot Number	Plan/ Diagram	Location Number	Volume	Folio
Vacant Ground	pt66	D2383	Swan 35/36	1694	380
Vacant Ground	76/77	D4770	Swan 35/36	1133	719
Vacant Ground	41	P2594	Swan 36	1347	52
Vacant Ground	pts707/709	P4377	Swan 36	1018	229
Vacant Ground	ROW	P1734(5)	Canning 2	1962	10
Vacant Ground	Pt. 1	D7013	Canning 2	1457	513
Vacant Ground	ROW	D22362	Swan 35	1242	279
Vacant Ground	ROW	D23781	Canning 2	1235	394
Vacant Ground	1	D8092	Swan 35	1006	572
Vacant Ground	3	D8023	Swan 36	1003	67
Vacant Ground	405	P1030	Swan 36	1014	774
Vacant Ground	447	P1030	Swan 36	861	41
Vacant Ground	225	P2072(3)	Canning 2	1400	667
Vacant Ground	361	P2042(2)	Canning 2	1446	22
Vacant Ground	421	P2042(2)	Canning 2	1442	103
Infant Health Centre	59	P6215(4)	Swan 35	1763	469
Carlisle Scout Hall	60	P6215(4)	Swan 35	39	270A
Carlisle Scout Hall	61	P6215(4)	Swan 35	39	271A
Depot /Tennis Courts	3	D26715	Swan 35/36	1425	936
Vacant Ground	pt341	P2916	Swan 36	1097	495
Infant Health Centre	13	P6627	Canning 2	1200	400
Infant Health Centre	5&6	D7868	Swan 36	1089	604
Sump	6	P3844	Canning 2	815	109
Vacant Ground	26	D56930	Swan36	1545	898
Sump	8	D21756	Swan 35	1201	164
Sump	191	D8911/P2916	Swan 36	1046	414
Sump	57	D8408	Canning 2	36	215A
Sump	-	-	Cann 1044	1716	798
Sump	724	P6416	Canning 1274	1187	120
Sump	791	P6417	Canning 1274	1187	122
Sump	1117	P4377(4)	Swan 36	39	239 A
Sump	1152	P4377	Swan 36	1008	622
Sump	606/631/62	P6417	Canning 1274	1187	121
Sump	912	P6418	Cann 1274	1187	123
Sump	137	P1995	Canning 2	1050	540
Vacant Ground	70	D8687	Canning 2	1046	440
Vacant Ground	-	-	Cann 1082	1716	799
Sump	41	D8688/P2589	Canning 2	1020	174
Sump	2	D28599	Swan 35	1275	884
Sump	162	D8938	Swan 35	1046	441
Sump	509	P6252	Swan 35	1763	473
Sump	247	P6412	Cann 1274	1187	116
Sump	257	P2072	Canning 2	1133	718
Sump	30	P757	Swan 35	777	68
Sump	31	P757	Swan 35	760	19
Sump	32	P757	Swan 35	1020	824
Sump	187	P1030(2)	Swan 35/36	1154	680
Land	2	D12683	Canning 2	1109	997
Sump	106/7	P1820	Canning 2	627	121
Sump	10	D41671	Swan 35	548	22A
Sump	535	P6414	Cann 1274	1211	582

**SCHEDULE 1—continued**  
**PART A—GENERAL—continued**

Land Type	Lot Number	Plan/ Diagram	Location Number	Volume	Folio
Vacant Land	1	D11726	Canning 2	13	171A
House	2	D8092	Swan 35	1104	808
House	403	P1030	Swan 36	966	146
House	445	P1030	Swan 36	1074	400
Vacant Land	448	P1030	Swan 36	1066	267
House	pt406	P1030(3)	Swan 36	1457	384
Vacant Ground	pt444	P1030(3)	Swan 36	1457	507
Land	pt402	P1030(3)	Swan 36	1458	199
House	pt295	P757	Swan 36	1191	579
House	229	P2072(2)	Canning 2	1313	40
Land	19	D41440	Swan 35	482	102A
House	-	-	Canning 994	1763	666
Vacant Land	700	D58601	Swan 36	1560	195
Vacant Land	81	D43857	Canning 2	1333	897
Vacant Land	220	P2916	Swan 36	1194	267
Vacant Land	16	P4570	Swan 36	3	291A
Berwick Street Playground		D12564	Canning 2	1092	321
ROW	-	D37912	Canning 2	410	192A
ROW	-	D1224	Swan 36	1980	440
R.O.W.	-	D20913	Swan 35	1377	264
Vacant Land	482	P2042	Canning 2	293	88A
Vacant Land	-	D12138	Canning 2	1140	783
Vacant Land	891	P4377(4)	Swan 36	1098	77
Vacant Land	6	D20593	Swan 35	1192	193
Vacant Land	66	D39142	Swan 35	425	14A
Vacant Land	629	P1740	Swan 35	1011	761
Vacant Land	639	P1740	Swan 35	1200	192
Vacant Land	769	P4377	Swan 36	813	14
Vacant Land		ptD11965	Swan 36	1459	46
Vacant Land	pt1 & 2/3	D5751	Canning 2	262	43A
Vacant Land	57	D34069	Swan 35	1425	971
Vacant Land	135	D41442	Swan 35	483	134A
Vacant Land	196	P6215(2)	Swan 35	1763	470
Vacant Land	57	D32744	Swan 35	231	185A
Vacant Land	pt19	D9566	Canning 2	1112	7
Vacant Land	146	P1740	Canning 2	1053	383
Vacant Land	303	P1740(2)	Canning 2	1974	955
Vacant Land	1	D19943	Canning 2	1976	975
Vacant Land	361	P6414	Cann 1274	1187	117
Vacant Land	320	P757	Swan 36	314	6
Vacant Land	404	P1740	Canning 2	1072	74
Vacant Land	136	D41442	Swan 35	483	135A
Vacant Ground	pt4	P5869(1)	Canning 2	1458	397
Vacant Land	4	D41417	Swan 35	481	195A
Vacant Land	425	P1030(2)	Swan 36	1286	128
Vacant Land	842	P3334	Swan 35	1203	641
Land	77	P1534	Swan 36	1339	217
Vacant Land	999	P4377(2)	Swan 36	1310	92
Vacant Land	54	P2619	Swan 35	1105	227
Vacant Land	534	P6252	Swan 35	1763	474
Vacant Land	pts 12/13	D8472	Swan 36	1015	843
Vacant Land	6	P6287(1)	Canning 2	1321	918
Vacant Land	112/113	P2072	Canning 2	1109	996
Vacant Land	128/129	P2072	Canning 2	274	5
Vacant Land	1	D8436	Swan 36	1017	700
Vacant Land	50	P2570	Canning 2	1139	696
Vacant Land	147	P2042	Canning 2	1008	623
Vacant Land	383	P6414	Cann 1274	1187	118
Vacant Land	395	D8913	Canning 2	1046	445
Vacant Land	680	P6416	Cann 1274	1187	119

## SCHEDULE 1—continued

## PART A—GENERAL—continued

Land Type	Lot Number	Plan/ Diagram	Location Number	Volume	Folio
Lathlain Oval - Caretakers Residence	2	D26715	Swan 36	1425	935
Albany Hwy/Shepperton Rd Reserve	-	D10163	Swan 36	1051	496
Victoria Park Bowling Club	-	D17390	Canning 2	1172	325
Asquith Street Reserve	-	D12600	Swan 36	1405	835
Carlisle Reserve	169	P3903	Canning 2	836	62
Carlisle Reserve	-	-	Cann 1087	1317	447
Carlisle Reserve*	178/179	P3903(1)	Canning 2	1763	152
Lathlain Oval	1	D26715	Swan 35/36	1425	934
Victoria Park Bowling Club	pt15	P3844	Canning 2	1166	917
Fletcher Park	946/ 952, 955	D10307	Swan 35	1053	778
Fletcher Park	953/4	P3334	Swan 35	720	53
Rayment Street Playground*	373	P6215(3)	Swan 35	1763	471
Roberts Road Reserve	200	D60911	Swan 36	1591	324
Victoria Park Croquet Club	pt62,63,64	P2908(1)	Swan 36	1365	864
Victoria Park Croquet Club	pt90	P2908(1)	Swan 36	1365	865
Victoria Park Croquet Club	65	D11107	Swan 36	1065	22
J A Lee Reserve	pt537	P6252	Swan 35	1558	611
Victoria Park Bowling Club	-	D11996	Canning 2	1077	393
Welshpool Road/Forward Street*	-	D12311	Canning 2	1085	377
No 28 Carpark & Sump	2	D5628	Canning 2	785	169
No 28 Carpark & Sump	3	D5628	Canning 2	1168	192
No 28 Carpark & Sump	387-90	P2072	Canning 2	364	194
No 28 Carpark & Sump	391/2	P2072	Canning 2	1236	796
No 30 Carpark	11	D16974	Swan 36	1158	925
No 30 Carpark	12	D16974	Swan 36	1159	996
No 30 Carpark	13	D16974	Swan 36	1181	349
No 34 Carpark	328	P1740	Canning 2	216	178A
No 37 Carpark	pt30	D10509	Canning 2	2001	175
No 37 Carpark	pt488	P2609(1)	Canning 2	2001	177
No 37 Carpark plus widening strips*	-	P5869 (1)(2)	Canning 2	2001	178
Vacant Land	8	D11462	Canning 2	1069	343
Vacant Land	6&7	P2570	Canning 2	1230	4
ROW	-	D25168	Canning 2	1234	889
ROW	-	D7601	Swan 36	987	91
ROW	-	D9020	Canning 2	1302	161
Harold Hawthorn Senior Citizens' & Hall	3	D80380	Canning 1165, Canning 2	1946	813
Land	395	P1740(2)	Canning 2	1443	493
Land	397	P1740(2)	Canning 2	1443	491
Kindergarten	593/596	P1740	Canning 2	1109	998
Land	9	D8823	Canning 2	1028	800
Land	4	D21691	Swan 35	1200	988
Land	21/23	P2194	Canning 2	1018	534
Land	289	P1030 (2)	Swan 36	1174	822
Land	pt22	P5869(2)	Canning 2	2001	176
Land	1186	D8689	Swan 36	1020	175
Land	2	D21290	Swan 35	1194	752
Land	-	D8410	Swan 36	1081	151
Land	9,10,11	D3983	Swan 35	1133	644
Land	180, 261	D11415, D11416	Swan 35, Swan 36	1069	342
Land	221	P2916	Swan 36	1014	73
Land	-	D11758	Canning 2	1689	55
Land	4	D70590	Canning 2	1746	249
McCallum Park	-	P711	Swan 36	433	159
McCallum Park	-	D665	Swan 36	193	146
McCallum Park	1	P1741	Swan 36	861	27
McCallum Park	19	P1741	Swan 36	1000	980
McCallum Park	127	P1741	Swan 36	559	141
McCallum Park	156	P1741	Swan 36	725	118

**SCHEDULE 1—continued**  
**PART A—GENERAL—continued**

Land Type	Lot Number	Plan/ Diagram	Location Number	Volume	Folio
McCallum Park	123/4	P1741	Swan 36	792	97
McCallum Park	157/61	P1741	Swan 36	586	158
McCallum Park	162	P1741	Swan 36	152	71
Fletcher Park	945	P3334	Swan 35	574	195
McCallum Park	62	P1741(2)	Swan 36	1445	280
McCallum Park	58/61	P1741(2)	Swan 36	1445	279
McCallum Park	63/76	P5714	Swan 36	1445	281
Land	300	P2042	Canning 2	1002	343
R.O.W	-	D22263	Swan 35	1242	281
Land	176	P2042(2)	Canning 2	1443	200
Park Recreation Centre V.P.C.C.	1	D8413	Canning 2	1045	167
Park Recreation Centre V.P.C.C.	2	D8413	Canning 2	1045	168
Park Recreation Centre V.P.C.C.	3	D8413	Canning 2	1397	245
Park Recreation Centre	4	D5825	Canning 2	1270	267
Park Recreation Centre V.P.C.C.	5	D5825	Canning 2	1135	646
Park Recreation Centre V.P.C.C.	Pt.12	D5825	Canning 2	1436	581
Park Recreation Centre	2	D5825	Canning 2	1105	497
Park Recreation Centre	3	D5825	Canning 2	1097	933
Land	7	P1954	Canning 2	725	136
Office	8	P1954	Canning 2	1254	926
Office	9	P1954	Canning 2	1220	681
Office	10	P1954	Canning 2	46	394A
Park Recreation Centre	61	D41646	Canning 2	1436	580
Park Recreation Centre	Pt. 24	P3844	Canning 2	1065	604
Park Recreation Centre	Pt. 24 & 27	P3844	Canning 2	1068	183
Park Recreation Centre	Pt. 24 & 27	D11014	Canning 2	1065	17
Park Recreation Centre	Pt. 27	P3844	Canning 2	1064	701
Arts Centre	Pt.10	P3844	Canning 2	1166	916
Park Recreation Centre	1	D7170	Canning 2	928	154
Park Recreation Centre	2	D7170	Canning 2	1243	266
Park Recreation Centre	3	D7170	Canning 2	920	171
Victoria Park Child Care Centre	17	P1954	Canning 2	990	8
Victoria Park Child Care Centre	18	P1954	Canning 2	1397	250
Park Recreation Centre	25	P3844	Canning 2	728	16
Victoria Park Child Care Centre	15/16	P1954	Canning 2	1106	471
Land	Pt.14	P3844	Canning 2	1207	983
Land	Pt.13	P3844	Canning 2	1173	323
Park Recreation Centre	Pt.2	D6670	Canning 2	1131	144
Park Recreation Centre	Pt.22	P3844	Canning 2	904	1
Park Recreation Centre	Pt.3	D6670	Canning 2	1014	412
Park Recreation Centre	Pt.4	D6670	Canning 2	1012	455
Land	237	P2042	Canning 2	1003	403
Harold Rossiter Reserve	R3694	-	Cann 705	Crown Lease	8010
Fletcher Park	R22322	-	-	1078	278
/Mazzini Street Reserve	R26995	-	Cann 1932	1259	831
Higgins Park Tennis Club / Higgins Park	R26993	-	Cann 1930	1259	829
McCallum Park	R21889	-	Swan 3872	210	2A

## SCHEDULE 1—continued

## PART B — LAND ENCUMBERED BY DEEDS OF TRUST

Type	Lot Number	Plan/ Diagram	Location Number	Volume	Folio
Read Park	124, 126	D11084, D10665	Swan 36	1075	397
Read Park	127	D7442	Swan 36	1075	397
Read Park	125, 128/130	P2916	Swan 36	1075	397
Fraser Park	-	D12041	Canning 2	1075	792
Memorial Gardens	149	P2908	Swan 36	332	22
Memorial Gardens	147/8	P2908	Swan 36	511	63
Hawthorne Park	501/4 572/5	D9924	Swan 36	1046	347
Parnham Reserve	816	P2880	Canning 2, Swan 35	1067	533
Raphael Park	-	P598	Swan 36	406	58
Raphael Park	92/101, 122/131, 177/186, 226/235	P598	Swan 36	391	92
Somerset Street Swimming Pool	224/30	P 2199	Canning 2	313	166
Kate Street Reserve	L386-93	P1734	Canning 2	640	58
Tom Wright Reserve	558/560	P 1740	Canning 2	791	107
Tom Wright Reserve	541/557	D10714	Canning 2	1059	406
Victoria Park Bowling Club	Pt. 12	P3844	Canning 2	1164	450
Community Police	442	P2072	Canning 2	980	45
J Mac Millan Park	16/21	Section A	Canning 2	34	363
J Mac Millan Park	pt22	P3844	Canning 2	902	180
Carlisle Reserve	172, 175, 176; 171, 173, 174, 177	D11074; P3903	Canning 2	1075	791
Parnham Oval	-	D11694	Swan 35, Canning 2	1073	280
J Mac Millan Park	-	D6899	Canning 2	913	91
Rotary Park (R)	-	-	Cann 1931	1259	830
Houghton Park (Reserve)	-	-	Cann 1934	1259	833
Huntingdon Street Playground	-	-	Cann 1933	1259	832

## SCHEDULE 1—continued

## PART C — VESTING ORDERS

Type	Lot Number	Plan/ Diagram	Location Number	Vesting Order
G.O. Edwards Park	R35275	-	Swan 9788	4625/52V2
Drainage Sump	R30134	-	Cann 2279	2310/68
George /Anketell Street	R7682	DOLA 90410	Cann 3763	1280/901
Asquith Street Reserve	R36688	P14674	Swan 7981	1517/78
Paterson Park	R27743	-	Swan 7766	4625/52
Lion Walk off Marchamely Street	R34909		Swan 2946	2366/76
Part Carlisle Reserve	R36134		Cann 3119	3390/960
Alday Reserve	R26956	-	Cann 3810	635/961
Pedestrian Accessway	R33145	-	Cann 2453	1631/74
Drainage Sump	R28956	-	Cann 2051	1113/66

## SCHEDULE 2

[Clause 5 (1)]

## FUNDS

<i>Retained Earnings</i>	<i>Established Reserves</i>	<i>Endowment Lands</i>	<i>Municipal Funds</i>	<i>Parking Funds</i>	<i>Total</i>
1,514,222	352,910	—	\$1,867,132	\$4,000	\$1,871,132

By Command of the Lieutenant-Governor and deputy of the Governor,

M. C. WAUCHOPE, Clerk of the Council.



LG316

LOCAL GOVERNMENT ACT 1960  
CITY OF PERTH RESTRUCTURING ACT 1993

**CITY OF PERTH AND TOWN OF VINCENT (PROPERTY TRANSFER)  
ORDER 1995**

Made by the Lieutenant-Governor and deputy of the Governor in Executive Council under section 13 (2) of the *Local Government Act 1960*.

**Citation**

1. This Order may be cited as the *City of Perth and Town of Vincent (Property Transfer) Order 1995*.

**Commencement**

2. This Order is deemed to have come into operation on 1 July 1994.

**Reasons for Order**

3. This Order is made —
  - (a) as a consequence of the division of the municipal district of the City of Perth into 4 municipal districts by the *City of Perth Restructuring Act 1993*; and
  - (b) to give effect to agreements between the City of Perth and the Town of Vincent as to the division of property between them.

**Transfer of land**

4. (1) Pursuant to an agreement between the City of Perth and the Town of Vincent, the land described in Schedule 1 is transferred from the City of Perth to the Town of Vincent.

(2) The agreement referred to in subclause (1) is evidenced by resolutions of the City of Perth of 11 October and 13 December 1994 and a resolution of the Town of Vincent of 17 January 1995.

**Transfer of funds**

5. (1) Pursuant to an agreement between the City of Perth and the Town of Vincent, the funds described in Schedule 2 are transferred from the City of Perth to the Town of Vincent.

(2) The agreement referred to in subclause (1) is evidenced by a resolution of the City of Perth of 11 October 1994 and a resolution of the Town of Vincent of 14 February 1995.

(3) On and after 1 July 1994 interest accruing from the investment of the funds described in Schedule 2 is to be regarded as income of the Town of Vincent.

**SCHEDULE 1**  
**PART A — GENERAL**

[clause 4 (1)]

Land Type	Lot Number	Plan/ Diagram	Location Number	Volume	Folio
Land	pt9	P177	PTL Y268	1458	626
Land	10	P177	PTL Y268	753	71
Land	2	P1438	PTL Y269	1607	158
Land	pt231	P2672	Swan 707	1574	95
House	14	P2736	Perthshire 115	698	2
House and Car Park	62	D44321	Swan 816	1337	727
Land	7	P975	Perthshire Ax	1325	376
Land	4	P975	Perthshire Ax	1549	92
House	9	P975	Perthshire Ax	1355	168
Land	6	D2406	Perthshire Ax	553	36A
ROW	-	P2925	Perthshire I & Ac	1840	937
ROW	-	P3192	Swan 816	1884	467
ROW	-	P2889	Perthshire 115	1915	580
Land	3a/3b	D883	Perthshire Ax	234	57
Land	pt1a	D883	Perthshire Ax	1034	362
Land	2a	D883	Perthshire Ax	153	57
Land	2	D2406	Perthshire Ax	840	180
Land	11	D62797	Perthshire Ax	1615	903
Land	pt71	P2824	Swan 112	986	86
ROW	-	P3204	Swan 816	1730	648
ROW	-	P2600	Swan 707	1963	192
ROW	-	P2630(1)	Swan 707	1950	850
Land	pts232-4	P2672	Swan 707	1566	298
ROW	-	P2612, P2324, P2359	Swan 816	1890	435
ROW	-	P2861(1)	Swan 816	1947	174
ROW	-	P2503	Swan 724	1976	293
Land	214	D11169	Swan 696	1330	883
ROW	-	P2816	Swan 696	1894	734
ROW	-	P2334	Swan 658	1894	733
Land	-	D8697	Swan 658	1080	508
ROW	-	2790(1&2)	Swan 696	1894	732
ROW	-	P2630(2), P2672	Swan 707	1894	735
ROW	-	P2889	Perthshire 115	1984	977
Land	pt33, pt34	P2002	Swan 653	692	85
ROW	-	P3660	Swan 804	1953	252
ROW	-	P3660	Swan 804	1977	238
Truncating Corner	pt88	P2503	Swan 724	1002	483
House-Service Road	7	D2406	Perthshire Ax	1061	166
Land	43	P3204	Swan 816	1310	115
ROW	-	D3948	Swan 653	1976	292
ROW	-	P1493(1)	Swan 647, 653	1953	253
Corner Truncation	pt289	P2355	Swan 671	996	20
Truncation	-	D6334	Swan 653	847	118

**SCHEDULE 1—continued**  
**PART A—GENERAL—continued**

Land Type	Lot Number	Plan/ Diagram	Location Number	Volume	Folio
ROW		P2358	Perthshire Ac	1976	296
ROW		P2463	Swan 661	1950	849
ROW		D6645	Perth N94, N102	1978	948
ROW		P2600	Swan 707	1915	582
Truncation	-	D12999	Perthshire Ax	1103	485
Truncation	pt 50	P3784	Swan 685	806	105
Truncation	pt98	P4538	Swan 112	1022	728
ROW		P861	PTL N18	1979	897
ROW		P2287	Perthshire Ac	1976	294
Land	7	D1598	Swan 671	616	196
ROW		P1283	PTL Y219-Y220	1872	283
ROW		D9518	Swan 647	1038	777
Land	8	P975	Perthshire Ax	624	190
Land	6	P975	Perthshire Ax	270	19
Land	324	P2099	Swan 673	1120	500
Land	pt15, pt20	D8954	Swan 653-4	1046	472
Truncation	-	D6135	Swan 671	829	45
Truncation	pt11	P688	Perthshire Ax	845	150
ROW		D6959	Swan 661	926	98
Truncation	-	D7008	Swan 661	925	146
Truncation	pt 3, pt 22	D8838	Perthshire Ad	1046	443
Land	-	D9755	Perthshire 115	1041	342
Land	4	P2889	Perthshire 115	1073	759
Land	-	-	Perthshire 115	793	56
Truncation	pt46	P1220	Perthshire Ac	833	172
Land	6	P1049	Perthshire Ac	100	42
Land	11	D11538	Swan 696	39	265A
ROW		P1777	Perthshire Ac	1979	896
Land	pt10,pt11	D4297	PTL N92	646	184
Truncation	-	D7989	Swan 671	1002	248
Land	-	D10722	Swan 707	1872	282
Land	1	D8690	Swan 739	1018	868
Dorrien Gardens Extn	pts4,5,6	P836	PTL Y211/2	1406	945
Dorrien Gardens Extn	-		PTL Y209	1799	202
Dorrien Gardens Extn	pt11	D22744	PTL Y210/1	1799	201
Health/Dental Clinic	93	P2334	Swan 660	720	56
Land	18-21	P4856	Perthshire Ac	1264	817
ROW	-	P4538	Swan 112	1270	951
Dorrien Gardens Extn	pt9	D22607	PTL Y208	1375	18
Robertson Park Extn	3,pt4	D2503	PTL Y241/2	1389	497
Land	74	P10804	Perthshire Ac	1389	154
ROW	76	P10804	Perthshire Ac	1389	156
Land	pt14	P559	Perthshire Ay	1389	160
Land	pt16	P559	Perthshire Ay	1389	161
Land	-	D6583	Perthshire Ay	1769	77
Land	-	D6718	Perthshire Ay	1389	163
Land	pt101	D49865	Perthshire Ac	1793	860
Extn Len Fletcher Pavilion	13	P2736	Perthshire 115	1555	104
Land	33	D53031	Perthshire Ad	1696	605
Land	-	P7601(4)	Swan 660	1334	960
Land	-	D3052	PTL Y247	1462	551
Land	-	-	PTL Y246	1462	550
Land	-	-	PTL Y246	1462	548
ROW	-	P3784(2)	Swan 685	1848	634
Land	pts4/5	P1027	Perthshire 115	1849	967

**SCHEDULE 1—continued**  
**PART A—GENERAL—continued**

Land Type	Lot Number	Plan/ Diagram	Location Number	Volume	Folio
Len Fletcher Sports Pavilion	9-11,pt8	P2736	Perthshire 115	1849	972
ROW		P2861(1)	Swan 816	1890	434
ROW		P2790(2)	Swan 696	1915	581
ROW		P692(2)	Perth Suburban 146	1982	773
ROW		P2095	PTL N78/9	1979	40
ROW		P2600	Swan 707	1986	577
ROW		P2554	Perthshire 1, Ac	1996	224
Land	9	D11538	Swan 690, 696	39	264A
Land	274	P125	Swan 669	582	39
ROW	-	P1306	Swan 653	2000	787
ROW	-	P1323	Swan 653	2000	788
ROW	-	P1551	Swan 653	2000	789
ROW	-	P1823(1)	Swan 653	2000	790
ROW	-	P672	PTL N146, N150	2000	785
ROW	-	P1106	PTL N145, N151	2000	786
ROW	-	P2270	Swan 661	1989	817
ROW	-	P2454	Swan 661	1989	818
Land	7, pt8	P559(1)	Perthshire Ay	1769	73
ROW	pt13	P2287	Perthshire Ac	827	18
ROW	pt45	P1220	Perthshire Ac	837	91
Land	5	P975	Perthshire Ax	346	51
ROW	-	D43949	Perthshire Ac	1342	104
Truncation	Pt9	P2039	Perthshire Ac	972	68
No. 19 Car Park	33	D50121	PTL N97	1460	433
No 45 Car Park	9	P2324	Swan 816	1028	354
No. 14A Car Park	-	D7904	Perthshire Ax	1237	970
No 39 Car Park	299	D11169	Swan 690/696	1330	884
No.38 Car Park	18	P2878	Swan 661	425	167
No 14 Car Park	-	D33012	Swan 671	47	13A
No 42 Car Park	4	P3642	Swan 669	931	107
No 42 Car Park	5	P3642	Swan 669	1250	965
No. 14 Car Park	3	D4674	Swan 671	719	189
No 14A Car Park	26	P450	Perthshire Ax	1012	845
No 14A Car Park	27, 28	P450	Perthshire Ax	1079	117
No 46 Car Park	1/2	D5932	Swan 816	368	62A
No 47 Car Park	23	P2324	Swan 816	1549	677
No 38 Car Park	11	P2878	Swan 661	1076	728
No. 14A Car Park	25	D24301	Perthshire Ad	1246	990
No 41 Car Park	72	P1823(1)	Swan 653	1604	793
No 41 Car Park	73	P1823	Swan 653	1185	500
No 29 Car Park	60	D25118	Swan 816	1241	604
No. 32 Car Park	32	D50900	Perthshire Ad	1503	772
No 18 Car Park	109	P3642(2)	Swan 669	1630	869
No 18 Car Park	3	D62595	Swan 669	1630	868
No 32 Car Park	pt10	P880	Perthshire Ad	1053	306
No 32 Car Park	8&9	P880	Perthshire Ad	1218	28
No 44 Car Park	16	D29892	Swan 653	1283	156
No 43 Car Park	-	D1843	Swan 671	534	10
No. 19 Car Park	31	D50119	PTL N97	1460	436
No. 19 Car Park	30	D50119	PTL N99	1460	435
No. 19 Car Park	17, 18	P1304	PTL N98, N99	1375	63
No. 19. Car Park	-	-	PTL N97	1375	64
No. 14A Car Park	5	P940	Perthshire Ax	1382	300
No. 14A Car Park	15	D53030	Perth Ax	1741	900

**SCHEDULE 1—continued**  
**PART A—GENERAL—continued**

Land Type	Lot Number	Plan/ Diagram	Location Number	Volume	Folio
No 32 Car Park	34	D53032	Perthshire Ad	1794	602
No 32 Car Park	36	D61931	Perthshire Ad	1833	196
Corner Truncation	pt55	P1823	Swan 653	891	69
ROW		P2861(2)	Swan 816	1948	87
Corner Truncation		D4575	Perthshire Ax	662	184
Land	-	P7634 (3)	PTL Y260	1671	183
Land	-	P7634(3)	PTL Y260	1671	182
Land	12	P1151	PTL Y260	1176	497
Land		P2359	Swan 816	1947	173
Redfern/Norham Streets	pt34	P3784(2)	Swan 685	1668	197
Private Nursing Home	170	P7489	Perthshire Ac	40	153A
Land	pt8	P177	PTL Y268	1457	511
Highgate Infant Health Centre	44	D8680	Perth Sub 146	1018	867
Infant Health Dental Clinic	-	D12589	Swan 660	1092	327
Mt Hawthorn Infant Health Centre	281	P3642	Swan 669	650	11
Mt Hawthorne Kindergarten	2&3	P3845	Swan 739	969	163
Charles Veryard /Smiths Lake Reserve	15	P2736	Perthshire 115	634	111
Woodville Reserve	10	P1306	Swan 653	1239	70
Woodville Reserve	11	P1306	Swan 653	264	4
Woodville Reserve	12	P1306	Swan 653	250	45
Woodville Reserve	13	P1306	Swan 653	315	71A
Woodville Reserve	14	P1306	Swan 653	315	74A
Robertson Park Reserve	1&2	D2503	PTL Y241	598	153
Robertson Park Reserve	4,7,10	D9231	PTL Y228	1031	829
Robertson Park Reserve	-	D2503	Perth Y242/3	952	83
Braithwaite Park	273	P3642	Swan 669	679	58
Dorrien Gardens	14	D39795	PTL Y208/9	587	187A
Reserve	pt31,pt32	P687	Perthshire 1	1769	75
Lake Monger reserve	pt34	P 687	Perthshire 1	695	166
Lake Monger Veledrome	pt30	P687	Perthshire 1	1839	768
Mt. Hawthorn Kindergart	1	D 7898	Swan 739	1015	73
Dorrien Gardens	42	D46441	Perth 756, pts Perth 869, PTL Y 205, Y206, Y207	1375	62
Lake Monger Reserve	pt29	P560	Perthshire Ad	1053	309
Lake Monger Reserve	pt27 & 28	P560	Perthshire Ad	1133	717
Banks Reserve	3	D5796	Swan A4	1134	503
Mt. Hawthorn Kindergarten	-	-	Swan 7681	1259	908
Dorrien Gardens	14	P114	PTL Y221	1106	891
Dorrien Gardens	15	P114	PTL Y221/2	1307	850
pt Banks Reserve	-	-	Swan 8036	86	100A
Smith's Lake Sports Pavilion	12	P2736	Perthshire 115	342	160
Land	325	P2099	Swan 673	280	155A
Day Care Centre	169	P7489(1)	Perthshire Ac	1325	686
Brittania Road reserve	-	P5208	Perthshire I	1389	164
Charles Veryard Reserve	165	D29922	Swan 112	1424	801
Charles Veryard Reserve	166	D29922	Swan 112	1424	802
Lake Monger reserve	18	P931	Perthshire Ad	1599	993

**SCHEDULE 1—continued**  
**PART A—GENERAL—continued**

Land Type	Lot Number	Plan/ Diagram	Location Number	Volume	Folio
Dorrien Gardens	-	D10569	PTL Y214-221	1630	294
Smith's Lake Reserve	204	P7473	Perthshire 115	1810	498
Smith's Lake Recreation Area	pt54	D4479	Perthshire 115	1812	991
Smith's Lake Recreation Area	pt56	D4479	Perthshire 115	1812	992
Smith's Lake Recreation Area	pt55	D4479	Perthshire 115	1812	999
Banks Reserve	4	D5796	Swan A4	1551	976
Charles Veryard Reserve	142/3, 161 pt160, pt162	P7489(1)(2)	Perth Ac. Swan 172	1943	499
Smith's Lake Recreation Area	pt4	P1027	Perthshire 115	1849	966
Land	1	D15262	Perthshire Ax	1404	311
Hyde Park	-	-	PTL Y288	1454	634
Blackford Street	1,2,3,4	P3845	Swan 739	1109	868
Leederville Tennis Club	75	P 10804	Perthshire 1, Ac & Ay	1944	195
Monmouth Street	pt363	P2355(2)	Swan 671	1776	312
Franchina Reserve	22-29	D11060	Perth Sub.141-2	1065	21
Franchina Reserve	-	D12533	Perth Sub.141	1164	264
Land	-	P7624(3)	PTL Y263	1721	313
Corner Truncation	-	D66995	PTL W109	1695	276
Corner Truncation	Pt2	P1616	PTL N126	965	182
ROW	-	P2001(1)	Swan A4	1965	321
ROW	-	D872	PTL N120	1270	8
Corner Truncation	pt1	D4812	PerthshireAc	749	28
Corner Truncation	pt57	D8037	Perth Sub Lot 147	1003	224
Land	-	D6621	Perthshire Ad	1769	78
Lake Street Kindergarten	R21	-	Perth N45	223	6
Lake Street Kindergarten	R21	-	Perth N50	223	7
Childrens Protection Society	-	-	PTL W111	189	55
Forrest Park	R7338	-	Perth Sub.L143	223	8
Hyde Park	-	-	PTL Y288	1454	634
Hyde Park	-	-	Perth Lot 637	1452	383
Woodville Reserve	-	-	Swan 2545	Crown Lease 1013/1925	

## SCHEDULE 1—continued

## PART B — LAND ENCUMBERED BY DEEDS OF TRUST

Type	Lot Number	Plan / Diagram	Location Number	Volume	Folio
Birdwood Square		D12063	Perth Town N100, pts N95/6, N101	1075	794
Perth Oval			Swan 114	183	169
Perth Oval			Swan 114	407	110
Perth Oval			Swan 114	409	180
Perth Oval		-	Swan 114	965	70
Perth Oval		-	Swan 114	414	72
Kyilla Reserve	-	D7925	Swan 685 and 707	1009	887
Edinboro Street Reserve	1	D8697	pt Swan 658 and 696	1077	520
Menzies Park	295,316,pt294,317, 296-305, 306-315, pt504, 21-24, 27,28,29, pt20,30,31	D8849, P1791, P1939, D10386, D7832, D9505	Swan 3239,pts782, 673	1075	445
Les Lilleyman Reserve	2	D6658,D1114	Swan 690	1077	517
Robertson Park Reserve	-	D8847, 7698,964	PTL Y245, 228, 229-234, 241-244	1077	518
NorthBch/ Anzac Rd	1	P2463	Swan 661	993	100
NorthBch/ Anzac Rd	2	P2463	Swan 661	993	101
Tom Axford Park	-	D3107	Swan 658	487	183
Brigatti Gardens	14- 15, 18- 19	P60	Perth Suburban 140-141	267	108
Hamilton Park - Trust Deed	-	-	Perth 25,24,56	600	143
Auckland/ Hobart St Reserve	2	P167	Swan 658	325	112
Kyilla Kindergarten	9	P167	Swan 660	46	151
Pre-primary School	-	-	Swan 10349	1711	765
Recreation (Pt of Menzies Park)	25,26	D10446	Swan 673	1054	528
Royal Park		-	PTL Y256	33	327
Royal Park			PTL Y257	33	328
Royal Park			PTL Y258	33	329
Mt Hawthorn Community Centre	167- 172; 271- 272, pt279	P1791, P3642, D7822	Swan 669, 782	1077	529

## SCHEDULE 1—continued

## PART C — VESTING ORDERS

Type	Lot	Plan /	Location	Vesting
	Number	Diagram	Number	Order
Car Park	R38671	-	Swan 9790	1471/78
Brentham St	R33196	-	Swan 9216	3825/69
Dorrien Gardens	R32662		Perth 874	3179/70
Selkirk Street-Kyilla Park	R41062	D88980	Swan 11088	996/989
Hawthorn, Anzac, Matlock, The Boulevard	R42641	DOLA 90939	Swan 11851	551/992
Beatty Park Reserve	R884	-	-	10803/99
Leederville Oval	R3839	DOLA P16914	Swan 10926	3213/895V3
Loftus Community Centre	R39009	P16914	Swan 10927	3078/984
Ellesmere Street Reserve	R22124	-	Swan 4115	130/40
Bulwer/Vincent	R25675		Perth 802	2481/58
Pedestrian Accessway	R39678	DOLA 86557	Swan 10568	2545/983

## SCHEDULE 2

## FUNDS

[Clause 5 (1)]

<i>Retained Earnings</i>	<i>Established Reserves</i>	<i>Endowment Lands</i>	<i>Municipal Funds</i>	<i>Parking Funds</i>	<i>Total</i>
2,631,476	1,175,726	—	\$3,807,202	\$32,327	\$3,839,529

By Command of the Lieutenant-Governor and deputy of the Governor,

M. C. WAUCHOPE, Clerk of the Council.

LG401

## CITY OF BUNBURY

## Sportsground Charges Levied

It is hereby listed for public information the 1994/95 sportsground charges levied by the City of Bunbury

	\$
Bunbury Archery Club .....	138.00
Bunbury Athletic Club .....	241.50
Bunbury & Districts Little Athletics Club .....	557.75
Bunbury & Districts Cricket Association .....	1 518.00



	\$
Bunbury & Districts Dog Club .....	563.00
Bunbury & Districts Junior Football Assoc. ....	2 156.25
Bunbury & Districts Men's Hockey Assoc. ....	4 312.20
Bunbury Women's Hockey Association .....	1 586.80
Bunbury Junior Soccer Association .....	2 566.70
Bunbury Dynamos Soccer Club .....	408.25
Bunbury United Soccer Club .....	370.45
Hay Park United Soccer Club .....	557.75
Country Women's Soccer Association .....	310.50
Bunbury Rugby Union Football Club .....	172.50
Bunbury Tee Ball Association .....	3 450.00
Bunbury Touch Football .....	437.00
Bandits Softball Club .....	344.90
Wanderers Softball Club .....	258.75
Bunbury Runners Club .....	2 409.25
	\$22 359.55

E. C. MANEA, Mayor.  
GARY P. BRENNAN, Town Clerk/City Manager.

**LG402****DOG ACT 1976***Town of Cottesloe*

It is hereby notified for public information that Terry John Hewitson and David Roper have been appointed as Registration Officers in accordance with the provisions of the Dog Act 1976 and the Dog Amendment Act 1987.

JAN GRIMOLDBY, Chief Executive Officer.

**LG403****CITY OF GOSNELLS**

It is hereby notified for public information that David Ross has been appointed as Ranger effective from 20 February 1995 and is authorised to enforce the following Acts, Regulations and By-laws—

Local Government Act 1960  
Control of Vehicles (Off-Road Areas) Act 1978 and Regulations  
Dog Act 1976 and Regulations  
Bush Fires Act 1954 and Regulations  
Litter Act 1979 and Regulations  
Parking Facilities By-laws  
Removal and Disposal of Obstructing Animals or Vehicles By-laws  
By-laws Relating to Dogs

The appointment of Colin Maxwell Carroll is hereby revoked for the above.

G. WHITELEY, Town Clerk.

**LG404****DOG ACT 1976***City of Bunbury*

It is hereby notified for public information that Maria Philomena Klem, Kylie Ann Ursino and Karen Leanne Collins have been appointed as Registration Officers for the City of Bunbury pursuant to the provisions of the Dog Act 1976.

GARY P. BRENNAN, City Manager/Town Clerk.

LG406

## LOCAL GOVERNMENT ACT 1960

City of Bunbury  
Closure of Private Street

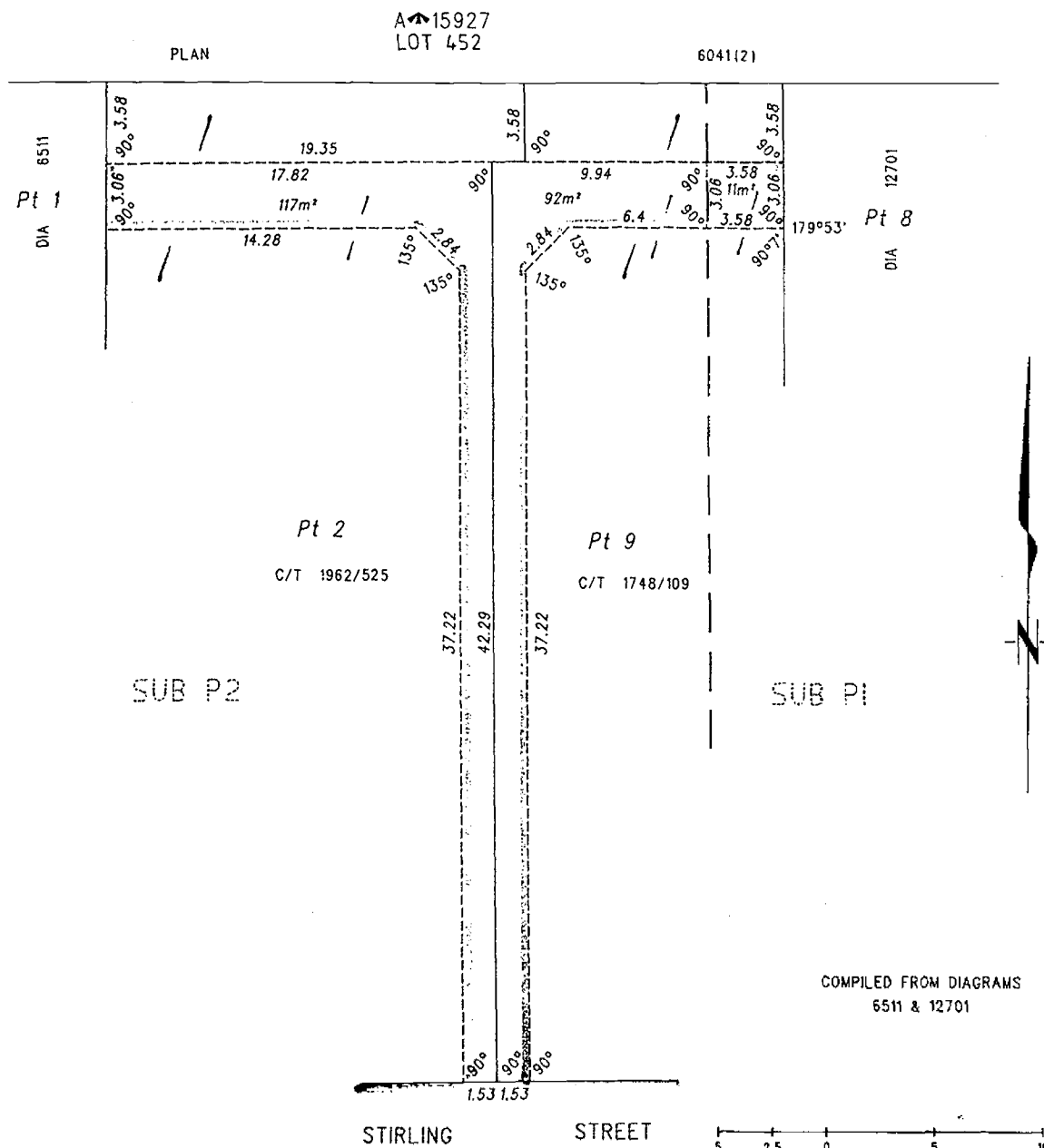
Department of Local Government,  
Perth, 23 February 1995.

LG: BY 4-14.

It is hereby notified for public information that His Excellency the Governor has approved under the provisions of section 297A of the Local Government Act 1960, the resolution passed by the City of Bunbury that the private street which is described as being portion of Bunbury Suburban Lots P1 and P2, being the whole of the land coloured brown and marked "R.O.W." on Diagrams 6511 and 12701 and being the whole of the land contained in Certificate of Title Vol 848 Fol 26 and portion of the land contained in Certificate of Title Vol 1748 Fol 109 be closed, and the land contained therein be amalgamated with the adjoining Part Lot 2 and Part Lot 9 Stirling Street, Bunbury, as shown in the Schedule hereunder.

JOHN LYNCH, Executive Director,  
Department of Local Government.

Schedule  
Diagram No. 88490



LG405

**LOCAL GOVERNMENT ACT 1960**

## Municipal Elections

Department of Local Government,  
Perth.

It is hereby notified for general information in accordance with section 138 of the Local Government Act 1960, that the following persons have been elected members of the undermentioned Municipalities to fill the vacancies shown in the particulars hereunder:

Date of Election; Members Elected, Surname, First Names; Office, Ward; How Vacancy Occurred;  
(a) Effluxion of time; (b) Resignation; (c) Death; (d) Disqualified; (e) Other; Name of Previous Member; Remarks.

*Shire of Menzies*

4/3/1995; Dwyer, Gregory; Councillor; Menzies; (b); McLaughlin, B. S.; Extraordinary.

JOHN LYNCH, Executive Director.

LG407

**LOCAL GOVERNMENT ACT 1960***City of Stirling*

## Closure of Private Street

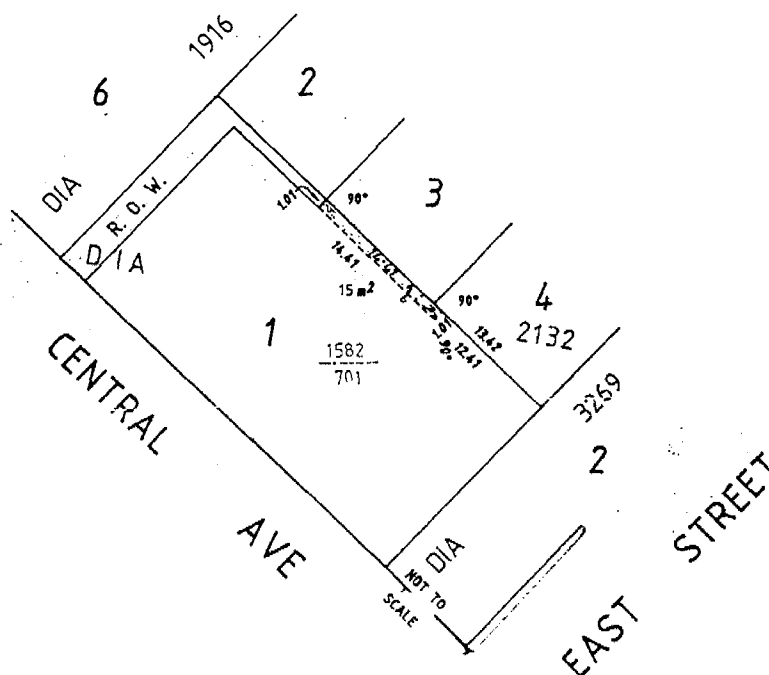
Department of Local Government,  
Perth, 16 February 1995.

LG: ST 4-12.

It is hereby notified for public information that His Excellency the Governor has approved under the provisions of section 297A of the Local Government Act 1960, the resolution passed by the City of Stirling that the private street which is described as being portion of Swan Location Y, being portion of the land coloured brown and marked "R.O.W." on Diagram 2132 and being portion of the land contained in Certificate of Title Vol 1582 Fol 702 be closed, and the land contained therein be amalgamated with adjoining Lot 1 Central Avenue, Maylands, as shown in the Schedule hereunder.

JOHN LYNCH, Executive Director,  
Department of Local Government.

Schedule  
Diagram No. 79926



LG408

**BUSH FIRES ACT 1954***City of Kalgoorlie-Boulder*

It is notified for public information that the following appointments have been made—

Chief Bush Fire Control Officer: Mr Robert J. Radosevich

Deputy Chief Bush Fire Control Officer: Mr Anthony D. Chisholm

Bush Fire Control Officers:

Mr Norman L. Smith	Mr Murray McQuie
Mr Graeme Gibson	Mr Neil A. Hogg
Mr Brendan M. C. Jones	Mr Rod S. Campbell
Mr Shane A. McMahon	Mr Greg Campbell
Mr Russell R. Swann	Mr Malcolm Sim
Mrs Judy B. Swann	Mr Shane Hampton
Mr Peter M. Carter	Mr Burchell F. C. Jones
Mrs Jackie P. Carter	Mr Trevor Watson
Mr Donald J. Hogg	Mr Steven F. Tonkin
Mr Anthony W. Thomas	Mr Tim Funston
Mr Ray Merredith	Mr Brett Day
Mr Clive Thornbill	Mr Jeff Thornton

All previous appointments are hereby cancelled.

R. S. YURYEVICH, Mayor.  
L. P. STRUGNELL, Town Clerk.

LG409

**BUSH FIRES ACT 1954***Shire of Chittering***Fire Control Officer**

Notice is hereby given that William Peacock has been appointed to the position of Fire Control Officer with the Shire of Chittering. The appointment of Bradley Firth is hereby cancelled.

P. L. FITZGERALD, Shire Clerk.

LG901

**LOCAL GOVERNMENT ACT 1960***Shire of Lake Grace***NOTICE OF INTENTION TO BORROW****Proposed Loan No. 160 of \$25 000**

Pursuant to section 610 of the Local Government Act 1960 the Shire of Lake Grace hereby gives notice of intention to borrow by sale of debentures on the following terms and for the following purpose—

One (1) x \$25 000 Loan for a period of 10 years repayable at the office of the Shire of Lake Grace by equal half yearly or quarterly instalments of principal and interest for Community Housing Project—Newdegate.

Estimates of costs as required by section 609 of the Local Government Act are available at the office of the Council during business hours for thirty five (35) days from the publication of this notice.

Dated this 25th day of February, 1995.

S. J. BRANDENBURG, President.  
G. R. DOUGALL, Acting Shire Clerk.

**LG902****LOCAL GOVERNMENT ACT 1960***Shire of Murray***NOTICE OF INTENTION TO BORROW**

Proposed Loan No. 153 of \$470 000

Pursuant to section 610 of the Local Government Act 1960, the Council of the Shire of Murray hereby gives notice that it proposes to borrow money by the sale of a debenture on the following terms and for the following purpose—

\$470 000 for a 10 year term at the current rate of interest, repayable at the office of the Council, Pinjarra by 20 half yearly instalments of principal and interest, such interest rate to be renegotiated after 4 years.

Purpose: Construction of Recreation Centre, Camp Road, Pinjarra.

Specification as required by section 609 of the Act are available for inspection at the Office of the Council during normal office hours for the period of thirty-five (35) days after publication of this notice.

N. H. NANCARROW, President.  
M. KIDD, Acting Chief Executive/Shire Clerk.

**LG903****LOCAL GOVERNMENT ACT 1960***City of Fremantle***NOTICE OF INTENTION TO BORROW**

Proposed Loan No. 203 of \$15 000

Pursuant to Section 610 of the Local Government Act 1960 the City of Fremantle hereby gives notice that it proposes to borrow money by sale of debenture repayable at the Office of the Lender on the following terms and conditions—

Amount: \$15 000.

Repayment: Quarterly instalments of Principal and Interest over a period of twenty (20) years.

Purpose: Roofing repairs to the Hilton Community Centre.

Note: The repayment of this loan will be met by the Hilton Community Centre Trust and as such will not impact on the expenditure of Council.

Plans, specifications and estimates of costs thereof and the statement required by Section 609 are open for inspection at the Office of the Council, 8 William Street, Fremantle, for 35 days from publication of this notice.

Dated this 24th day of February, 1995.

J. K. ARCHIBALD, Major.  
R. GLICKMAN, Town Clerk.

**MINERALS AND ENERGY****MN401****COAL MINES REGULATION ACT 1946**

Appointment

Department of Minerals and Energy,  
Perth.

Pursuant to Section 38(4) of the Coal Mines Regulation Act 1946, the Hon Minister for Mines has re-appointed Robert Shaw Ferguson as a member and Chairman of the Board of Trustees of the Collie Coal Mines Accident Relief Fund Trust for a term ending 31 December 1995.

K. R. PERRY, Director General.

MN402

COMMONWEALTH OF AUSTRALIA  
PETROLEUM (SUBMERGED LANDS) ACT 1967  
PROHIBITION OF ENTRY INTO SAFETY ZONES

Wanaea—1, 2, 3 and 4 and Cossack—4 Wellheads

I, Ian Fraser, the Director Petroleum Operations Division of the Department of Minerals and Energy of the said State by instrument of delegation dated 2 March 1993, in exercise of the power conferred by Section 119 of the above Act, prohibit all vessels other than vessels engaged in or in connection with petroleum exploration operations under the control of the registered holders of Production Licence Nos. WA-3-L and WA-9-L from entering or remaining in the safety zone areas specified in the following schedule without the consent in writing of the Director, Petroleum Operations Division.

SCHEDULE

The area within a distance of 500 metres measured from the subsea wellheads of:

Wanaea—1 situated at latitude 19° 35' 35" South longitude 116° 26' 03" East

Wanaea—2 situated at latitude 19° 36' 49" South longitude 116° 24' 40" East

Wanaea—3 situated at latitude 19° 34' 46" South longitude 116° 26' 55" East

Wanaea—4 situated at latitude 19° 37' 52" South longitude 116° 23' 44" East

Cossack—4 situated at latitude 19° 33' 28" South longitude 116° 29' 31" East

Where an unauthorised vessel enters or remains in the safety zones specified in contravention of this instrument, the owner and the person in command or in charge of the vessel are each guilty of an offence against Section 119 of the Act and are punishable, under conviction, by a fine not exceeding \$100,000 or imprisonment for a term not exceeding 10 years, or both, pursuant to Section 119 (3) of the Act.

Dated this 24th day of February 1995.

Made under the Petroleum (Submerged Lands) Act 1967 of the Commonwealth of Australia.

IAN FRASER, Director Petroleum Operations Division.

MN403

PETROLEUM (SUBMERGED LANDS) ACT 1967

Expiry of Exploration Permit WA-212-P

Notice is hereby given that Exploration Permit WA-212-P held by Ampolex (AOE) Limited and Parker & Parsley Australasia Limited expired on 21 February 1995.

IAN FRASER, Director Petroleum Operations Division.

**PLANNING AND URBAN DEVELOPMENT**

PD401

TOWN PLANNING AND DEVELOPMENT ACT 1928  
APPROVED TOWN PLANNING SCHEME AMENDMENT

*City of Bunbury*

Town Planning Scheme No. 6—Amendment No. 120

Ref: 853/6/2/9, Pt. 120.

It is hereby notified for public information, in accordance with section 7 of the Town Planning and Development Act 1928, that the Hon Minister for Planning approved the City of Bunbury Town Planning Scheme Amendment on February 26, 1995 for the purpose of—

- (i) Amending the Scheme Map by rezoning Lot 69 Pennant Road from 'Residential R15' to 'Special Use' zone.

- (ii) Amending the Scheme text by the addition in 'Appendix IV—First Schedule: Special Uses' of the following—

Description of Land (Lot, Street, Etc.)	Permitted Uses	Development Conditions
75 Lot 69, Pennant Road, Bunbury.	"A service commercial centre comprising of 1,560m <sup>2</sup> nla and a free standing 80 seat restaurant building with a drive through take away food facility. Uses to be accommodated within the service commercial building may include some showroom activity, service commercial uses such as fast food outlets, real estate agents and banks, a pawn broking establishment, video hire premises and an amusement centre".	Refer Scheme Provisions.

E. C. MANEA, Mayor.  
G. BRENNAN, Town Clerk.

PD402

**TOWN PLANNING AND DEVELOPMENT ACT 1928**  
**APPROVED TOWN PLANNING SCHEME AMENDMENT**

*City of Bunbury*

Town Planning Scheme No. 6—Amendment No. 166

Ref: 853/6/2/9, Pt. 166.

It is hereby notified for public information, in accordance with section 7 of the Town Planning and Development Act 1928, that the Hon Minister for Planning approved the City of Bunbury Town Planning Scheme Amendment on February 26, 1995 for the purpose of—

1. Rezoning Lot 47 at the corner of Spencer Street and Johnson Street, Bunbury from 'Residential R15' to 'Special Use—Professional Offices/Photographic Studio'; as depicted on the amending map adopted by Council, and
2. Adding Lot 47 Spencer Street, Bunbury to the list of Special Use Zones at Appendix IV—First Schedule of the Scheme Text as follows—

**Appendix IV—First Schedule: Special Uses**

Description of Land (Lot, Street, Etc.)	Permitted Uses	Development Conditions
Lot 47 Corner Spencer Street and Johnson Street	Professional Offices and Photographic Studio	Refer Scheme Provisions except that the facade of the building fronting Spencer Street shall be required to maintain the outward appearance of a residence.

3. Adding 'Professional Offices' to the list of interpretations at Appendix V of the Scheme Text as follows—

"Professional Offices—means a building used for the purposes of his profession by an accountant, architect, author, barrister, chiropodist, consular official, dentist, doctor, engineer, masseur, nurse, physiotherapist, quantity surveyor, solicitor, surveyor, teacher (other than a dancing teacher or a music teacher), town planner, or valuer, or a person having an occupation of a similar nature."

E. C. MANEA, Mayor.  
G. BRENNAN, Town Clerk.

PD403

**TOWN PLANNING AND DEVELOPMENT ACT 1928**  
**APPROVED TOWN PLANNING SCHEME AMENDMENT**

*City of Stirling*

District Planning Scheme No. 2—Amendment No. 238

Ref: 853/2/20/34, Pt. 238.

It is hereby notified for public information, in accordance with section 7 of the Town Planning and Development Act 1928, that the Hon Minister for Planning approved the City of Stirling Town Planning Scheme Amendment on February 27, 1995 for the purpose of—

1. Rezoning Lots 33 and 504 Hastings Street, Scarborough from "Medium Density Residential R20/40" to "Special Use Zone—Holiday Units".
2. Altering Schedule II of the Scheme by the addition thereto of the following—

---

Hastings Street	Portion of Swan Location 1136 being Lot 33 Diagram 2603 and portion of Swan Location 1136 being Lot 504 on Diagram 72963	Holiday Units
-----------------	--	---------------

---

A. A. SPAGNOLO, Mayor.  
G. S. BRAY, Town Clerk.

PD404

**TOWN PLANNING AND DEVELOPMENT ACT 1928**  
**SCHEME AMENDMENT AVAILABLE FOR INSPECTION**

*City of Wanneroo*

Town Planning Scheme No. 1—Amendment No. 714

Ref: 853/2/30/1, Pt. 714.

Notice is hereby given that the City of Wanneroo has prepared the abovementioned scheme amendment for the purpose of introducing an interpretation for incidental use.

Plans and documents setting out and explaining the scheme amendment have been deposited at Council Offices, Boas Avenue, Joondalup and at the State Planning Commission/Department of Planning and Urban Development, Albert Facey House, 469-489 Wellington Street, Perth, and will be available for inspection during office hours up to and including March 31, 1995.

Submissions on the scheme amendment should be made in writing on Form No. 4 and lodged with the undersigned on or before March 31, 1995.

This amendment is available for inspection in order to provide an opportunity for public comment and it should not be construed that final approval will be granted.

R. F. COFFEY, Town Clerk.

PD405

**TOWN PLANNING AND DEVELOPMENT ACT 1928**  
**APPROVED TOWN PLANNING SCHEME AMENDMENT**

*Shire of Beverley*

Town Planning Scheme No. 2—Amendment No. 3

Ref: 853/4/5/2, Pt. 3.

It is hereby notified for public information, in accordance with section 7 of the Town Planning and Development Act 1928, that the Hon Minister for Planning approved the Shire of Beverley Town Planning Scheme Amendment on February 26, 1995 for the purpose of rezoning Lot 41, portion Avon Location 452, Waterhatch Road, Beverley from "Farming" to "Residential" with R2.5 density code as depicted in the Scheme Amendment Map.

R. A. HUTCHINSON, President.  
I. M. NICHOLSON, Acting Shire Clerk.



PD406

**TOWN PLANNING AND DEVELOPMENT ACT 1928**  
**SCHEME AMENDMENT AVAILABLE FOR INSPECTION**

*Shire of Bridgetown-Greenbushes*

Town Planning Scheme No. 4—Amendment No. 23

Ref: 853/6/5/4, Pt. 23.

Notice is hereby given that the Shire of Bridgetown-Greenbushes has prepared the abovementioned scheme amendment for the purpose of—

1. Introducing a new Subdivision Guide Plan for a portion of Special Rural Zone No. 2 being the whole of Nelson Location 439 and portion of Nelson Location 1020 Henderson Road, Bridgetown.
2. Amending Schedule 3 of the Scheme Text.

Plans and documents setting out and explaining the scheme amendment have been deposited at Council Offices, 1 Steere Street, Bridgetown and at the State Planning Commission/Department of Planning and Urban Development, Albert Facey House, 469-489 Wellington Street, Perth, and will be available for inspection during office hours up to and including April 18, 1995.

Submissions on the scheme amendment should be made in writing on Form No. 4 and lodged with the undersigned on or before April 18, 1995.

This amendment is available for inspection in order to provide an opportunity for public comment and it should not be construed that final approval will be granted.

I. M. BODILL, Shire Clerk.

PD407

**TOWN PLANNING AND DEVELOPMENT ACT 1928**  
**APPROVED TOWN PLANNING SCHEME AMENDMENT**

*Shire of Busselton*

Town Planning Scheme No. 5—Amendment No. 325

Ref: 853/6/6/6, Pt. 325.

It is hereby notified for public information, in accordance with section 7 of the Town Planning and Development Act 1928 that the Hon Minister for Planning approved the Shire of Busselton Town Planning Scheme Amendment on February 27, 1995 for the purpose of—

1. Adding an "Additional Use" zone over the current "General Farming Zone for Sussex Location 817, Bussell Highway, Metricup.
  2. Amending the Scheme Text by adding to Appendix IV—Additional Use Zones, the following—
- |             |                     |                    |
|-------------|---------------------|--------------------|
| Street      | Particulars of Land | Only Use Permitted |
| Bussell Hwy | Sussex Location 817 | Tearoom            |

M. C. SULLY, President.  
I. STUBBS, Shire Clerk.

PD408

**TOWN PLANNING AND DEVELOPMENT ACT 1928**  
**APPROVED TOWN PLANNING SCHEME AMENDMENT**

*Shire of Busselton*

Town Planning Scheme No. 5—Amendment No. 327

Ref: 853/6/6/6, Pt. 327.

It is hereby notified for public information, in accordance with section 7 of the Town Planning and Development Act 1928 that the Hon Minister for Planning approved the Shire of Busselton Town Planning Scheme Amendment on February 26, 1995 for the purpose of rezoning Pt Lot 31 Hadfield Avenue from "General Farming" to "Other Community Use" and "Recreation".

M. C. SULLY, President.  
K. B. LANG, A/Shire Clerk.

PD409

**TOWN PLANNING AND DEVELOPMENT ACT 1928**  
**APPROVED TOWN PLANNING SCHEME AMENDMENT**

*Shire of Gingin*

District Planning Scheme No. 8—Amendment No. 22

Ref: 853/3/8/10, Pt. 22, Vol. 2.

It is hereby notified for public information, in accordance with section 7 of the Town Planning and Development Act 1928 that the Hon Minister for Planning approved the Shire of Gingin Town Planning Scheme Amendment on February 27, 1995 for the purpose of—

- (1) adding to the list of zones under subsection 3.1.1 of the Scheme Text after Rural Industrial an additional zone—  
**"URBAN DEVELOPMENT"**
- (2) inserting in subsection 3.1.3 of the Scheme Text after subsection (h) an additional subsection—  
 (i) Urban Development Zone—to ensure that the area will derive the maximum possible benefit from the design, layout and provision of works and services;
- (3) inserting in Table 1—Zoning Table of the Scheme Text an additional column under Zones after Rural Industrial and adding at the head of that column the words:  
**"URBAN DEVELOPMENT"**
- (4) inserting in Table 1—Zoning Table of the Scheme Text under the URBAN DEVELOPMENT column opposite the following land use classes, the following symbols—  
 Dwelling                      AA  
 Grouped Dwelling        AA
- (5) inserting in Part 5 Development Requirements of the Scheme Text after clause 5.4 an additional clause 5.5 as follows—

**5.5 URBAN DEVELOPMENT**

- 5.5.1** Having regard to the purpose and intent of the zone, described in clause 3.1.3, before supporting or approving any proposal for subdivision or development of land within the Zone Council shall require the preparation of an Outline Development Plan for that land in accordance with a process jointly agreed by the State Planning Commission and Council.

**Outline Development Plan**

The following issues will be addressed in the preparation of the Outline Development Plan.

- (a) Preparation of a vision statement which recognises the regional and local context, locational and natural attributes of the site.
- (b) Identification of all existing features of the land including—  
 (i) lot boundaries, road and reserves;  
 (ii) landuse, buildings and structures;  
 (iii) vegetation;  
 (iv) contours and slopes;  
 (v) water courses, drainage alignments and wetlands;  
 (vi) soil types and ground conditions;  
 (vii) utility services.
- (c) Comprehensive aerial photography and production of accurate plans at scales 1:1000, 1:2000, 1:5000 and 1:10,000 as required, with 0.5m contour intervals.
- (d) Environmental assessment of the site in terms of water quality, flora, fauna, sensitive areas, conservation areas, significant recreation areas, landscape protection areas, wetlands, groundwater, drainage and any other relevant factors.
- (e) Archaeological and Ethnographic assessment of site to identify areas of cultural, ethnographic or heritage significance.
- (f) Shoreline movement analysis as required.
- (g) Determination of foreshore reservation areas and the preparation of management plans for those reservations as required.
- (h) Major transportation and movement systems; including pedestrian and cycle networks, public transport networks, river crossing options and connections to the Perth Metropolitan Region.
- (i) (i) Community facilities.  
 (ii) Employment opportunities.  
 (iii) Demographic characteristics.

- (j) Retail and service commercial areas.
  - (k) Engineering services.
  - (l) Proposed residential mix and densities.
  - (m) Population growth dynamics.
  - (n) Relationship with relevant studies and strategies.
  - (o) Other information as the Council or State Planning Commission requires.
- 5.5.2 Council will adopt an Outline Development Plan with or without modification as the basis for the preparation of a Scheme Amendment.
- 5.5.3 When Council adopts an Outline Development Plan then the following provisions shall apply—
- (a) Council shall invite submissions from interested persons by advertising in a newspaper circulating in the area, placing a notice on the land and such other notice as it deems fit;
  - (b) Submissions will be received, by Council up to 42 days from the date of the notifications referred to in this section;
  - (c) Council shall consider any submissions made under subsections (a) and (b) and may amend the Outline Development Plan after consideration of such submissions;
  - (d) Council shall forward the Outline Development Plan to the State Planning Commission together with a precis of and Council's decision in relation to each submission received in respect of the Plan, and request the Commission's endorsement to the Plan. The approved Plan will be used as the basis for approval of subdivision applications within the area covered by the Plan.
  - (e) Minor modifications to the Outline Development Plan that do not reduce the amenity of the Plan may be permitted subject to approval of the State Planning Commission; and
  - (f) The components of the endorsed Outlined Development Plan will require appropriate Amendments to the zoning in the Scheme.
- 5.5.4 In the event of an impasse being reached between the proponent of development and Council over the content of an Outline Development Plan, the proponent may seek arbitration of the issue by the Minister for Planning.
- An impasse is not deemed to be reached unless Council has failed to consider or approve the Outline Development Plan on three separate occasions or otherwise after a period of 6 months from date of submittal.
- (6) Renumbering the clause headed Home Occupation to clause 5.6 and all subsequent clauses in Part 5 Development Requirements re-numbered accordingly.
  - (7) Adding to the list of Zones in the legend of the Scheme Map a new zone "URBAN DEVELOPMENT" and against it a coloured notation to indicate land which is included within that zone under the Scheme, such notation being coloured pale orange.
  - (8) Excising Swan location 2802 portions of Swan location 2424 and 2914 from the Rural zone and including in it the Urban Development Zone as depicted on the attached amending map and the Scheme Map is hereby amended accordingly.

G. F. DREW, President.  
A. W. HORTIN, Shire Clerk.

PD410

**TOWN PLANNING AND DEVELOPMENT ACT 1928**  
**APPROVED TOWN PLANNING SCHEME AMENDMENT**  
*Shire of Greenough*  
Town Planning Scheme No. 4—Amendment No. 59

Ref: 853/3/7/6, Pt. 59.

It is hereby notified for public information, in accordance with section 7 of the Town Planning and Development Act 1928 that the Hon Minister for Planning approved the Shire of Greenough Town Planning Scheme Amendment on February 27, 1995 for the purpose of rezoning Lot 1 North West Coastal Highway, Glenfield from 'General Farming' to 'Low Density Residential R5'.

J. P. EDWARDS, President.  
W. T. PERRY, Shire Clerk.

**PD411**

**TOWN PLANNING AND DEVELOPMENT ACT 1928**  
**SCHEME AMENDMENT AVAILABLE FOR INSPECTION**

*Shire of Harvey*

Town Planning Scheme No. 10—Amendment No. 74

Ref: 853/6/12/14, Pt. 74.

Notice is hereby given that the Shire of Harvey has prepared the abovementioned scheme amendment for the purpose of—

Amending the Scheme Map by—

1. Recoding Lots 531 and 532 McDowell Street from the "Residential R12.5" zone and including the land within the "Residential R20" zone.
2. Removing a portion of Location 826 Johnston Road from the "General Farming" zone and including the land within the "Public Purpose—Recreation" reserve and the "Special Rural" and "Residential R5" zone.
3. Removing portion of Lot 1 and Location 897 Railway Parade from the "General Industry" zone and including the land within the "Tourist" zone.
4. Removing portion of Location 897 Railway Parade from the "General Farming" zone and including the land within the "Tourist" zone, the "Public Purpose—Recreation" reserve and the "Residential R10" zone.
5. Removing Reserve 28473 from the "General Farming" zone and including the land within the "Public Purpose—School" reserve.
6. Removing Lot 100 Railway Parade from the "General Farming" zone and including the land within the "Public Purpose—Recreation" reserve.
7. Including portions of the land which is the subject of the amendment within a Policy Precinct (Special Design) designated "Precinct Yarloop 1".

Amending the Scheme Text by—

- Amending Clause 4.2 (Places of Heritage Value) by the insertion of a new Clause 4.2.12 (Precinct Yarloop 1) which outlines the planning objectives and provisions for the Precinct Yarloop 1 area.
- Amending Appendix 4 (Additional Requirements—Special Rural Zones) by the insertion of a new area "Area 10: Yarloop—Johnston Road", which outlines the subdivision/development criteria and landuse controls for Area 10.

Plans and documents setting out and explaining the scheme amendment have been deposited at Council Offices, 102 Uduc Road, Harvey and at the State Planning Commission/Department of Planning and Urban Development, Albert Facey House, 469-489 Wellington Street, Perth, and will be available for inspection during office hours up to and including April 18, 1995.

Submissions on the scheme amendment should be made in writing on Form No. 4 and lodged with the undersigned on or before April 18, 1995.

This amendment is available for inspection in order to provide an opportunity for public comment and it should not be construed that final approval will be granted.

K. J. LEECE, Shire Clerk.

**PD412**

**TOWN PLANNING AND DEVELOPMENT ACT 1928**  
**APPROVED TOWN PLANNING SCHEME AMENDMENT**

*Shire of Murray*

Town Planning Scheme No. 4—Amendment No. 50

Ref: 853/6/16/7, Pt. 50.

It is hereby notified for public information, in accordance with section 7 of the Town Planning and Development Act 1928 that the Hon Minister for Planning approved the Shire of Murray Town Planning Scheme Amendment on February 26, 1995 for the purpose of—

1. Rezoning Lots 1-17 (inclusive) Willows Gardens, Lots 60, 61, 62 and 65 Shean Place and part of Part Murray Location 17 Pateman Place from 'Canal Development' to 'Residential (R15)';
2. Rezoning Lots 1-3 Wharf Cove and Lots 4-9 Dilley Court from 'Canal Development (R25)' to 'Residential (R25)';
3. Rezoning Lot 631 Yunderup Road South from 'Canal Development (R15)' to 'Hotel/Motel';
4. Transferring Lots 346 and 349 Dilley Court and Lot 350 and 650 Yunderup Road South from the 'Canal Development (R15)' zone to the 'Public Purposes' Reserve (as marked);
5. Rezoning Part Lot 131 Yunderup Road South from 'Canal Development (R15)' to 'Commercial';

6. Amending Schedule 3 of the Scheme Text by—
  - (a) In the column titled Development Control Provisions corresponding with “Murray Lakes”—
    - (i) deleting all of the words pertaining to item 3. Canal Estate; and substitute the following words—

“Within the Canal Development Zone, subdivision and development of the land and waterway shall be in accordance with the ‘Subdivision Guide Map’ dated 10 August 1981, being notated Plan No. 80/51/25 endorsed by the Shire Clerk or any variation to that plan approved by the State Planning Commission”;
  - (b) Under Permitted Uses and Development Control Provisions corresponding with “Murray Lakes”—
    - (i) deleting the whole of item 6. “Shops and Associated Facilities”.
7. Amending the Scheme Maps accordingly.

N. H. NANCARROW, President.  
D. A. McCLEMENTS, Shire Clerk.

---

**PD413**

**TOWN PLANNING AND DEVELOPMENT ACT 1928**  
**APPROVED TOWN PLANNING SCHEME AMENDMENT**

*Shire of Roebourne*

Town Planning Scheme No. 6—Amendment No. 37

Ref: 853/8/5/4, Pt. 37.

It is hereby notified for public information, in accordance with section 7 of the Town Planning and Development Act 1928 that the Hon Minister for Planning approved the Shire of Roebourne Town Planning Scheme Amendment on February 26, 1995 for the purpose of—

1. Amending Clause 3.2.4 Store Rooms as follows—

Deleting the words “....., to be constructed with either brick or masonry walls, colour bonded or similar roof sheeting, and .....”.
2. Adding a new Clause as follows—

“3.2.9 Minimum area of open space—  
Notwithstanding table 1 of the R-Codes a single residential dwelling may have a minimum area of open space of 40% of site area where 10% of the site area is covered by verandas, patios or similar covered area open to the air.”

R. MUNDY, President.  
T. RULAND, Chief Executive Officer.

---

**PD414**

**TOWN PLANNING AND DEVELOPMENT ACT 1928**  
**APPROVED TOWN PLANNING SCHEME AMENDMENT**

*Shire of Serpentine-Jarrahdale*

District Planning Scheme No. 2—Amendment No. 13

Ref: 853/2/29/3, Pt. 13.

It is hereby notified for public information, in accordance with section 7 of the Town Planning and Development Act 1928 that the Hon Minister for Planning approved the Shire of Serpentine-Jarrahdale Town Planning Scheme Amendment on February 27, 1995 for the purpose of—

- (1) Amending the Scheme Map by rezoning Lots 2, 6, 221 and 222 Abernethy and Hopkinson Roads, Oakford from ‘Rural’ to ‘Special Rural’ zone.
- (2) Adding a new Clause 17 to Appendix 4 of the Scheme Text as follows—

APPENDIX 4—Special Rural Zone

—Provisions relating to Specific Areas (continued)

17. “Abernethy and Hopkinson Roads, Oakford” Lot 2, 6, 221 and 222 as delineated on Scheme Map.
  - 17.1 The minimum lot size shall be 2 hectares.
  - 17.2 The total number of lots created shall not exceed 47 excluding lots for Public Utility.

- 17.3 On-site effluent disposal systems servicing development on the lots shall be to the specifications and satisfaction of the Council. All lots shall be serviced by an 'Alternative Treatment System' (ATS), and in any event the following requirements shall be satisfied—
- (i) At least a 50 metre horizontal separation is achieved between the disposal system and existing/proposed drains, water courses and/or water bodies;
  - (ii) The area around each effluent disposal system shall be planted with indigenous trees and shrubs by the landowners and be maintained to the satisfaction of the Local Authority; and
  - (iii) If necessary, soil amendment around and under each disposal area.
- 17.4 No indigenous vegetation or trees shall be destroyed or cleared except, but subject to the developer of the estate/landowner obtaining the prior consent in writing of the Council, where such vegetation is dead, diseased or where the clearing is required for the purpose of a firebreak, dwelling, outbuilding, fence, drainage systems and/or drive-ways.
- 17.5 The developer of the estate shall within the "Tree Planting Area" depicted on the Subdivision Guide Plan plant indigenous and native trees and shrubs of a species and at a density and distribution to be determined by the Council following consultation with the Department of Environmental Protection. Tree planting shall occur and be undertaken to the satisfaction of Council prior to the endorsement of the State Planning Commission of Diagrams of Survey to create the lots depicted on the Subdivisional Guide Plan.
- 17.6 The developer of the estate shall maintain the trees and shrubs planted within the "Tree Planting Area" and vegetation to be retained on each lot to the satisfaction of the Council until the land as a whole or in lots is sold. Thereafter the new landowner(s) shall be responsible for the maintenance and the replacement (if necessary) of those trees and shrubs planted by the developer and vegetation retained on each lot to the satisfaction of the Council.
- 17.7 Within this Special Rural estate land uses other than a single residence, that are permitted or may be permitted by the Council pursuant to the Scheme shall only be permitted when the Council is satisfied following consultation with the Department of Environmental Protection that the land use does not involve excessive nutrient application or the clearing of the land.
- 17.8 Notwithstanding Clause 5.9.6(b) of the Scheme any residence and all other outbuildings shall only be constructed within the Building Envelope shown on the Subdivisional Guide Plan.
- 17.9 To ensure adequate control of bushfires, the following requirements shall be implemented or provided by the developer of the estate—
- (i) A Fire Management Plan to the satisfaction of the Shire of Serpentine-Jarrahdale and Bush Fires Board which addresses Council and environmental concerns and management objectives of remnant bushland, whilst reducing the bushfire threat to a manageable level.
  - (ii) A perimeter firebreak cleared to a minimum of 5 metres width around the total site, and provision of a building envelope firebreak plan.
  - (iii) A strategic firebreak of 3 metres width between the building envelope and the native vegetation—any dead wood to be burnt or removed before release of title.
  - (iv) Removal of understorey vegetation (excluding trees) from the entire building envelope on each lot.
- 17.10 Signs hoardings or advertisements shall not be erected without the prior written approval of the Council.
- 17.11 At the time of the building application for each lot a plan of the site shall be submitted by the applicant to the satisfaction and specifications of the Council which shall show site contours existing trees and stands of vegetation those trees and vegetation to be removed and retained and proposals for tree planting and maintenance.
- 17.12 The keeping of horses, sheep, goats and other grazing animals shall be subject to the prior approval of the Council and these animals shall be restricted to fenced areas of the lot to the satisfaction of Council. Approval to keep animals shall not exceed the stocking rates recommended by the Department of Agriculture for the applicable pasture types.

No clearing outside the building envelopes of either trees or understorey shall be permitted.

Council may approve the grazing of animals outside of the Building Envelope provided that the Council is satisfied that nutrient input to the land can be controlled to the satisfaction of the Department of Environmental Protection and that such will not result in the removal or damage of the vegetation and, trees or result in soil erosion and dust pollution. As a condition of approval the Council may require the animals to be stabled or corralled.

No stocking will be allowed in the bush behind the strategic firebreaks.

Where in the opinion of Council the continued presence of animals on any portion of land in the estate is likely to contribute, or is contributing to the dust pollution or soil erosion, notice may be served on the owner of the said land, requiring immediate removal of those animals specified in the notice for a period specified in the notice.

When notice has been served on a landowner in accordance with this Clause the Council may also require the land to be fully rehabilitated within 3 months or serving the notice.

- 17.13 Stormwater drainage shall be contained on-site to the satisfaction and specifications of the Council who shall have regard to the recommendations of the Department of Environmental Protection. The developer of the estate shall obtain the approval of the Water Authority and the Council for drainage proposals prior to the commencement of site works.
- 17.14 The drainage system shall not be altered without the prior approval of the Council. Council shall, when considering a request to obstruct or dam any part of the drainage system through a private property, have regard to the effects on the drainage system, impacts on the land and environment generally and shall consult with any agency deemed necessary prior to determining whether to approve the request.
- 17.15 With the intention of preserving the existing natural vegetation and mature trees and preventing land use practices detrimental to the amenity of the locality the approval of the Council is required for any intensive agricultural pursuit. The Council will have regard to limits on stocking the limited groundwater resources, tree and vegetation preservation and the effects on the environment of the locality and residents of the estate when considering the application and may, should approval be granted, impose any conditions the Council deems fit and may modify or vary such conditions to take account of seasonal changes.
- 17.16 The land is situated within the catchment of the Peel-Harvey system where nutrient control through fertiliser application is to be promoted. Therefore the application, type and distribution of fertiliser to the land shall be subject to the prior approval of the Council who shall consult the Department of Environmental Protection before approval is granted.
- 17.17 The land is situated within the Serpentine Groundwater Area and a well licence for a bore must be obtained from the Water Authority of Western Australia. The siting of bores shall be to the requirements of the Authority having regard to the location of any effluent disposal systems, water bodies, drains and neighbouring bores. The licence will contain a number of conditions including the quantity of water that can be pumped each year. Under current management guidelines 1500 kilolitres per year is allocated. The allocation of 1500 kilolitres if efficiently used is sufficient for domestic use and the irrigation of up to 0.1 hectares.
- 17.18 Fencing outside of the building envelope shall be subject to the prior approval of Council and will require to be justified and shall be stock proof.
- 17.19 A sign (1m x 600mm) shall be created at the entrance to the subdivision detailing all rezoning conditions as advised by Council.

D. J. HADDOW, President.  
N. D. FIMMANO, Shire Clerk.

#### PD415

#### TOWN PLANNING AND DEVELOPMENT ACT 1928 SCHEME AMENDMENT AVAILABLE FOR INSPECTION

##### *Town of Albany*

##### Town Planning Scheme No. 1A—Amendment No. 89

Ref: 853/5/2/15, Pt. 89.

Notice is hereby given that the Town of Albany has prepared the abovementioned scheme amendment for the purpose of changing on the Scheme Map in Town Planning Scheme 1A the zoning of allotments 1, 18 and 19 Lockyer Avenue from "Parks and Recreation" to "Industry".

Plans and documents setting out and explaining the scheme amendment have been deposited at Council Offices, 221 York Street, Albany and at the State Planning Commission/Department of Planning and Urban Development, Albert Facey House, 469-489 Wellington Street, Perth, and will be available for inspection during office hours up to and including April 18, 1995.

Submissions on the scheme amendment should be made in writing on Form No. 4 and lodged with the undersigned on or before April 18, 1995.

This amendment is available for inspection in order to provide an opportunity for public comment and it should not be construed that final approval will be granted.

R. W. JEFFERIES, A/Town Clerk.

PD416

**TOWN PLANNING AND DEVELOPMENT ACT 1928**  
**APPROVED TOWN PLANNING SCHEME AMENDMENT**

*Town of Bassendean*

Town Planning Scheme No. 3—Amendment No. 45

Ref: 853/2/13/3, Pt. 45 Vol. 2

It is hereby notified for public information, in accordance with Section 7 of the Town Planning and Development Act 1928 that the Hon Minister for Planning approved the Town of Bassendean Town Planning Scheme Amendment on 26 February 1995 for the purpose of—

1. Rezoning portion of Lot 501 Anstey Road from "Recreation Zone" to "Group Residential R25 Zone" as shown on the Amendment Map.
2. Rezoning portion of Lot 503 Hyland Street from "Recreation Zone" to "Group Residential R25 Zone" as shown on the Amendment Map.
3. Rezoning Lot 502 Anstey Road from "Single Residential R20 Zone" to "Group Residential R25 Zone" as shown on the Amendment Map.
4. Deleting the portion of Lot 503 Hyland Street shown as Road Reservation and including the portion within the "Group Residential R25 Zone" as shown on the Amendment Map.
5. Including that portion of Lot 7 Hyland Street shown as Road Reservation within the "Single Residential R20 Zone" as shown on the Amendment Map.
6. Amending the face of the Scheme Map accordingly.

J. B. COX, Mayor.  
S. SMITH, Town Clerk.

PD417

**TOWN PLANNING AND DEVELOPMENT ACT 1928**  
**APPROVED TOWN PLANNING SCHEME AMENDMENT**

*Town of Bassendean*

Town Planning Scheme No. 4A—Amendment No. 14

Ref: 853/2/13/4, Pt. 14

It is hereby notified for public information, in accordance with Section 7 of the Town Planning and Development Act 1928 that the Hon Minister for Planning approved the Town of Bassendean Town Planning Scheme Amendment on 26 February 1995 for the purpose of—

1. Deleting portion of Lot 501 Anstey Road and portion of Lot 503 Hyland Street, Bassendean from Area B and including the land within Area C as shown on the Amendment Map.
2. Deleting portion of Lot 503 Hyland Street, Bassendean from New Roads and Footways and including the land within Area C as shown on the Amendment Map.
3. Amending the face of the Scheme Map accordingly.

J. B. COX, Mayor.  
S. SMITH, Town Clerk.

PD418

**TOWN PLANNING AND DEVELOPMENT ACT 1928**  
**APPROVED TOWN PLANNING SCHEME AMENDMENT**

*Town of Claremont*

Town Planning Scheme No. 3—Amendment No. 45

Ref: 853/2/2/3, Pt. 45

It is hereby notified for public information, in accordance with Section 7 of the Town Planning and Development Act 1928 that the Hon Minister for Planning approved the Town of Claremont Town Planning Scheme Amendment on 27 February 1995 for the purpose of substituting the words "Cash in Lieu Reserve Fund" for the words "separate trust account" in line 2 of subclause 33 (2).

P. H. WEYGERS, Mayor.  
R. J. STEWART, Town Clerk.



PD419

**TOWN PLANNING AND DEVELOPMENT ACT 1928**  
**APPROVED TOWN PLANNING SCHEME AMENDMENT**

*Town of Kwinana*

Town Planning Scheme No. 2—Amendment No. 33

Ref: 853/2/26/3, Pt. 33

It is hereby notified for public information, in accordance with Section 7 of the Town Planning and Development Act 1928 that the Hon Minister for Planning approved the Town of Kwinana Town Planning Scheme Amendment on 26 February 1995 for the purpose of—

1. Rezoning Lot 14, Cnr Braddock Road and Banksia Road, Wellard from Rural Zone to Special Rural Zone No. 15.
2. Modifying the 2nd Schedule of the Scheme Text by inserting into Special Rural Zone No. 15 under the column headed "Lot Description"—"Lot 14, Cnr Braddock Road and Banksia Road, Wellard".
3. Inserting into Development Condition No. 1 of Special Rural Zone No. 15 "Lot 14, cnr Braddock Road and Banksia Road, Wellard; Subdivision Guide Plan No. 6.

J. H. D. SLINGER, Mayor.  
R. L. THOMPSON, Town Clerk.

PD501

**METROPOLITAN REGION TOWN PLANNING SCHEME ACT 1959**  
**METROPOLITAN REGION SCHEME**

Notice of Section 33 Amendment

"North West Corridor and City of Nedlands Omnibus Amendment"

File No. 809-2-1-27.

Amendment No. 963/33.

The State Planning Commission proposes to amend the Metropolitan Region Scheme (the Scheme) for various portions of land in the north west corridor of the Perth metropolitan region.

The procedure for amending the Scheme, as set out in section 33 of the Metropolitan Region Town Planning Scheme Act 1959, is to be used to advertise this proposal. Public submissions are invited and the amendment will eventually be put to Parliament for final approval. In accordance with the procedure in section 33, the Hon Minister for Planning has approved the amendment for public display and for the calling of submissions.

Copies of the maps showing the proposed changes to the zones and reservations of the Scheme will be available for the public inspection at each of the places listed hereunder over the period Monday, February 20, 1994 to Friday, May 19, 1995.

The Metropolitan Region Scheme is proposed to be amended by substituting amending map sheets numbered 4/3, 7/43, 8/7, 11/52, 12/54 and 15/53 and for those parts of Metropolitan Region Scheme map sheets 4, 7, 8, 11, 12 and 15. The detail of these changes are included in a brief report which will also be available at the places of exhibition.

The amending plans 1.3213 to 1.3216 and on detail plans 3.0665/1, 3.0747/1, 3.0849 to 3.0862, 3.0865 to 3.0870 and 1.3212 will be available for inspection from Monday, February 20, 1994 to Friday, May 19, 1995 at each of the following places—

- (a) Department of Planning and Urban Development  
1st Floor, Albert Facey House  
469-489 Wellington Street  
Perth WA 6000
- (b) Council Offices of the municipalities of—
  - (i) City of Perth  
Westralia Square  
141 St George's Terrace  
Perth WA 6000
  - (ii) City of Nedlands  
71 Stirling Highway  
Nedlands WA 6009
  - (iii) City of Stirling  
Civic Place  
Stirling WA 6021
  - (iv) City of Wanneroo  
Administration Centre  
Boas Avenue  
Joondalup WA 6027

- (c) J S Battye Library  
Alexander Library Building  
Cultural Centre  
Francis Street  
Northbridge WA 6163

Any person who desires to make a submission either supporting or objecting to any provisions of the proposed amendment may do so on the prescribed Form 6A. Submission forms are available on request from the display locations and must be lodged with the—

Secretary, State Planning Commission  
c/- Department of Planning and Urban Development  
469-489 Wellington Street  
Perth WA 6000

on or before 4.30 pm Friday, May 19, 1995.

IAN WIGHT-PICKIN, A/Secretary,  
State Planning Commission.

---

**PD601**

**WESTERN AUSTRALIAN PLANNING COMMISSION ACT 1985**  
**CANCELLATION OF DELEGATION**

File No. 970-1-1-3

Notice is hereby given that the Western Australian Planning Commission has resolved to cancel the delegation of powers and functions of the Commission to various eligible persons and bodies details of which were—

- (i) published in the *Government Gazette* (No. 94 of 1993) on 6 July 1993;
- (ii) published in the *Government Gazette* (No. 104 of 1993) on 27 July 1993; and
- (a) modified and extended by further notice published in the *Government Gazette* (No. 34 of 1994) on 18 March 1994;
- (b) further modified and extended by notice published in the *Government Gazette* (No. 67 of 1994) on 20 May 1994; and
- (c) further modified by notice published in the *Government Gazette* (No. 149 of 1994) on 21 October 1994.

IAN WIGHT-PICKIN, A/Secretary.

---

**PD602**

**WESTERN AUSTRALIAN PLANNING COMMISSION ACT 1985**  
**NOTICE OF DELEGATION**

File No. 970-1-1-3

Notice is hereby given that the Western Australian Planning Commission ("the Commission") acting pursuant to the provisions of section 20 of the Western Australian Planning Commission Act 1985 ("the Act") has resolved to delegate its powers and functions set out in—

- (a) Schedule 1, to those eligible persons and bodies set out in Schedule 2;
- (b) Schedule 3, to those eligible bodies set out in Schedule 4;
- (c) Schedule 5, to those eligible persons set out in Schedule 6;
- (d) Schedule 7, to those eligible persons set out in Schedule 8;
- (e) Schedule 9, to those eligible persons and bodies set out in Schedule 10;
- (f) Schedule 11, to the eligible body set out in Schedule 12; and
- (g) Schedule 13, to the eligible body set out in Schedule 14.

**SCHEDULE 1—POWERS DELEGATED**

1. All powers and functions of the Commission set out in—

- (i) paragraphs (i), (ii), (iv) and (v) of subsection (1) (e) of section 18 of the Act;
- (ii) the Metropolitan Region Town Planning Scheme Act 1959 (as amended), and
- (iii) the Metropolitan Region Scheme.

2. Power to determine applications for approval to commence and carry out development lodged with or referred to the Commission pursuant to the provisions of the Metropolitan Region Scheme.

3. Power to determine applications for approval to commence and carry out development lodged with or referred to the Commission pursuant to the provisions of the Metropolitan Region Scheme but only where those determinations will not be significantly at variance with the recommendations made by the relevant local government authority.
4. Powers to issue Clause 42 Certificates pursuant to the provisions of the Metropolitan Region Scheme.

#### SCHEDULE 2—APPLICATION OF DELEGATION

The delegation of powers and functions set out in—

1. Schedule 1 apply to the Statutory Planning Committee meeting as the Perth Region Planning Committee being a Committee of that name established by the Commission under section 19 (1d) of the Act.
2. Paragraph 2 of Schedule 1 apply to the Statutory Planning Committee established under section 19 (1c) of the Act.
3. Paragraph 3 of Schedule 1 apply to the officers of the Ministry for Planning for the time being exercising the duties of the offices of—
  - (i) Area Team Leader Metropolitan North, and
  - (ii) Area Team Co-ordinator Metropolitan North

\* but for both officers confined to those matters related to land within the Perth North Metropolitan Region within the Cities, Towns and Shires of—  
Wanneroo, Stirling, Bayswater, Mundaring, Swan, Bassendean, Kalamunda, Perth, Victoria Park, Cambridge, Vincent, Claremont, Cottesloe, Nedlands, Peppermint Grove, Mosman Park and Subiaco.

  - (iii) Area Team Leader Metropolitan South, and
  - (iv) Area Team Co-ordinator Metropolitan South

\* but for both officers confined to those matters related to land within the Perth South Metropolitan Region within the Cities, Towns and Shires of—  
South Perth, Armadale, Gosnells, Canning, Belmont, Serpentine/Jarrahdale, Cockburn, Kwinana, Rockingham, Fremantle, East Fremantle and Melville.
4. Paragraph 4 of Schedule 1 apply to the officers of the Ministry for Planning for the time being exercising the duties of the offices of Secretary and Legislative Review Officer, and Co-ordinator Statutory Mapping.

#### SCHEDULE 3—POWERS DELEGATED

All powers and functions of the Commission as set out in—

- (i) Section 7B, 19, 20, 20C, 21, 24 and 25 of the Town Planning and Development Act 1928 (as amended).
- (ii) Town Planning Regulations 1967 (as amended).
- (iii) Western Australian Planning Commission Regulations 1962 (as amended).
- (iv) Strata Titles Act 1985 (as amended).
- (v) Strata Titles General Regulations 1985 (as amended).
- (vi) Section 295 (2a) and Section 297A (6) (a) of the Local Government Act.
- (vii) Section 18 (1) (a), (ba) and (c) of the Western Australian Planning Commission Act 1985 (as amended).
- (viii) Power to advise the Minister for Planning on any appeal or matter arising therefrom pursuant to Part V of the Town Planning and Development Act and to defend or otherwise deal with appeals lodged with the Town Planning Appeal Tribunal.
- (ix) Power to prepare and submit for approval Statements of Planning Policy pursuant to Section 5AA of the Town Planning and Development Act and to prepare and promulgate, subject to the prior approval of the Minister for Planning, other Policy Statements relating to planning matters and/or the functions of the Commission.

#### SCHEDULE 4—APPLICATION OF DELEGATION

1. The powers and functions set out in Schedule 3 apply to the Statutory Planning Committee established under section 19 of the Act, except for matters concerning land within that area of the State comprising the South West Region as defined in Schedule 1 of the Act and subject to the exercise of the powers and functions under this clause shall comply in each case with published Commission policy.
2. The powers and functions set out in Schedule 3 apply to the South West Region Planning Committee being a Committee by that name established by the Commission under Section 19 of the Act, but only in respect of the matters within the South West Region of the State as defined in Schedule 1 to the Act and subject to the exercise of the powers and functions under this clause shall comply in each case with published Commission policy.

#### SCHEDULE 5—POWERS DELEGATED

1. Powers to recommend to the Minister for Planning that approval be granted or withheld with respect to Interim Development Orders and extensions thereto made or extended pursuant to section 7B of the Town Planning and Development Act (as amended).

2. Powers to determine all applications to the Commission under section 20 of the Town Planning and Development Act (as amended), where such determination is in accordance with predetermined policies (if any) of the Commission.
3. Powers, with respect to applications to the Commission under section 20 of the Town Planning and Development Act (as amended) determined by or on behalf of the Commission to accept revised plans of subdivision in substitution for those previously approved in circumstances where the acceptance of the revised plan does not materially affect the decision given by or on behalf of the Commission.
4. Power pursuant to subsection (6) of section 24 of the Town Planning and Development Act (as amended) to determine the requests for reconsideration made pursuant to subsection (5) of that section.
5. Power to give or withhold consent, pursuant to section 295 (2) of the Local Government Act 1960, to the setting out and construction within a subdivision approved in accordance with section 20 of the Town Planning and Development Act of street or streets the width or widths of which are less than 20 metres; such power having been delegated pursuant to section 295 (2a) of the first mentioned Act by instrument in writing dated 9 December 1986 by the Minister for Planning and the power being limited by the provision of section 295 (2b) of that Act.
6. Power to determine requests for variations to plans of subdivision where Commission approval is required pursuant to the provisions of an approved town planning scheme.
7. Power to provide responses to the Minister for Planning on appeals arising from decisions related to the subdivision of land pursuant to Part III of the Town Planning and Development Act, to the development of land pursuant to the provisions of the Metropolitan Region Town Planning Scheme and local authority town planning schemes and to strata schemes pursuant to the provisions of the Strata Titles Act 1985 and power to defend or take any other relevant action in the Town Planning Appeal Tribunal in respect of any such appeals lodged with that body.
8. Power to determine applications and other matters lodged with the Commission for decision under the provisions of the Strata Titles Act 1985 (as amended) where any such determination is in accordance with predetermined policies (if any) of the Commission.
9. Power to give consent to advertise amendments to Local Authority Town Planning Schemes in cases where such determination rests with the Commission under the provisions of the Town Planning Regulations 1967 (as amended) and to determine the periods for which those amendments are advertised where variations to the 42 day period prescribed by regulation 25 (fa) are justified.
10. Power to recommend to the Minister for Planning as to whether or not requests for extensions of time for the consideration of submissions be granted pursuant to regulations 17 (1) and 25 (b) of the Town Planning Regulations.
11. Power to recommend to the Minister for Planning that amendments to Local Authority Town Planning Schemes be given Final Approval where no submissions were made during the advertising period, or where that recommendation accords with Council's determination of any submissions received, under the provisions of regulations 19 and 25 (g) of the Town Planning Regulations 1967.
12. Power to comment to members of the Town Planning Appeal Committee on submissions made pursuant to the provisions of section 33A of the Metropolitan Region Town Planning Scheme Act 1959.
13. Power to grant approval to plans known generally as outline development plans and similar documents or amendments thereto requiring the approval of the Commission pursuant to the provisions of a town planning scheme.
14. Power to note that Local Authorities have withdrawn or do not wish to proceed with Town Planning Scheme amendments.

#### SCHEDULE 6—APPLICATION OF DELEGATION

The delegation of powers and functions set out in Schedule 5 apply to the following eligible persons being officers of the Ministry for Planning for the time being exercising the duties of the offices designated below but subject to the conditions specified—

- (i) Area Team Leader Metropolitan North, and
- (ii) Area Team Co-ordinator Metropolitan North
  - \* but for both officers confined to those matters related to land within the Perth North Metropolitan Region within the Cities, Towns and Shires of—
    - Wanneroo, Stirling, Bayswater, Mundaring, Swan, Bassendean, Kalamunda, Perth, Victoria Park, Cambridge, Vincent, Claremont, Cottesloe, Nedlands, Peppermint Grove, Mosman Park and Subiaco.
- (iii) Area Team Leader Metropolitan South, and
- (iv) Area Team Co-ordinator Metropolitan South
  - \* but for both officers confined to those matters related to land within the Perth South Metropolitan Region within the Cities, Towns and Shires of—
    - South Perth, Armadale, Gosnells, Canning, Belmont, Serpentine/Jarrahdale, Cockburn, Kwinana, Rockingham, Fremantle, East Fremantle and Melville.
- (v) Regional Teams Leader—State
  - \* but confined to those matters related to land outside the Perth Metropolitan Region as defined in Schedule 1 to the Act but excluding the South West Region of the State.

- (vi) Manager—Local Planning
  - \* but confined to those matters related to land outside the Perth Metropolitan Region as defined in Schedule 1 to the Act in the Gascoyne, Goldfields-Esperance, Kimberley, Pilbara and Wheatbelt Regions, but excluding the Shires of West Arthur, Wagin, Dumbleyung, Lake Grace and Ravensthorpe.
- (vii) Great Southern Region Manager
  - \* but confined to those matters related to land within the Great Southern Region of the State as defined in Schedule 1 of the Act and including West Arthur, Wagin, Dumbleyung, Lake Grace and Ravensthorpe.
- (viii) Regional Team Leader—South West, and
- (ix) Manager Local Planning—South West
  - \* but for both officers confined to those matters related to land within the South West Region of the State as defined in Schedule 1 to the Act.
- (x) Mid West Region Manager
  - \* but confined to those matters related to land within the Mid West Region of the State as defined in Schedule 1 to the Act
- (xi) Peel Region Manager
  - \* but confined to those matters related to land within the Peel Region of the State as defined in Schedule 1 to the Act.

#### SCHEDULE 7—POWERS DELEGATED

1. Powers to endorse approval granted pursuant to Part III of the Town Planning and Development Act 1928 (as amended) of—

- (i) diagrams and plans of survey involving the subdivisions or amalgamation of land; and
- (ii) any other documents relating to leases, licences, transfers, conveyances and mortgages, and other dealings in land,

submitted for formal endorsement, subject to prior compliance with all conditions (if any) imposed with respect to any matter in respect of which this delegated power is exercised.

2. Powers pursuant to Regulation 22 of the Town Planning Regulations 1967 (as amended) to endorse town planning scheme and town planning scheme amendment documents for submission to the Minister for Planning.

#### SCHEDULE 8—POWERS DELEGATED

1. The delegation of powers and functions set out in Schedule 7 apply to the officers of the Ministry for Planning for the time being exercising the duties of the offices of—

- (i) the Secretary and Legislative Review Officer
- (ii) the Director, Planning Implementation
- (iii) Area Team Co-ordinator Metropolitan North
  - \* but confined to those matters related to land within the Perth North Metropolitan Region within the Cities, Towns and Shires of  
Wanneroo, Stirling, Bayswater, Mundaring, Swan, Bassendean, Kalamunda, Perth, Victoria Park, Cambridge, Vincent, Claremont, Cottesloe, Nedlands, Peppermint Grove, Mosman Park and Subiaco.
- (iv) Area Team Co-ordinator Metropolitan South
  - \* but confined to those matters related to land within the Perth South Metropolitan Region within the Cities, Towns and Shires of—  
South Perth, Armadale, Gosnells, Canning, Belmont, Serpentine/Jarrahdale, Cockburn, Kwinana, Rockingham, Fremantle, East Fremantle and Melville.
- (v) Regional Teams Leader—State
  - \* but confined to those matters related to land outside the Perth Metropolitan Region as defined in Schedule 1 to the Act.
- (vi) Manager Local Planning—South West
  - \* but confined to those matters related to land within the South West Region of the State as defined in Schedule 1 to the Act.

#### SCHEDULE 9—POWERS DELEGATED

1. Such of the powers and functions set out—

- (i) paragraphs (i), (ii), (iv) and (v) of subsection (1) (e) of Section 18 of the Act;
- (ii) the Metropolitan Region Town Planning Scheme Act 1959 (as amended); and
- (iii) the Metropolitan Region Scheme,

as may be necessary for—

- (a) the acquisition, management and, in accordance with the provisions of the Metropolitan Region Town Planning Scheme Act, the sale, return, lease, exchange or disposal of land for the purposes of the Metropolitan Region Scheme;
- (b) the implementation of any Improvement Plan approved by the Governor under section 37A of the Metropolitan Region Town Planning Scheme Act; and

- (c) any action required to safeguard situations for which a Planning Control Area has with the approval of the Minister, been declared pursuant to Part IVA of the Metropolitan Region Town Planning Scheme Act,

subject to a limitation of \$500,000 on any individual transaction.

2. Power to undertake the following administrative and financial obligations and functions of the Commission—

- (i) Arrangements for the leasing of Commission property including the determination of rents in accordance with established Commission practice, and the signature of appropriate documentation;
- (ii) Arrangements for the management, maintenance, repair, insurance, valuation and other related incidental functions with respect to Commission property subject to a \$50,000 maximum figure of expenditure per property in any one financial year;
- (iii) Determination of rate payments due to the Water Authority of WA and local government authorities;
- (iv) Appoint incurring and certifying officers and issue corporate cards to relevant persons;
- (v) Monitor budgets with respect to the WAPC Account and the Metropolitan Region Improvement Fund and approve all expenditures within budget subject to a limitation of \$500,000 on any one transaction and to compliance with the procedures set out in Commission Policy Guidelines;
- (vi) Appoint consultants pursuant to section 41 of the Act within budget subject to a maximum figure in any one contract of \$100,000;
- (vii) Prescribing charges for and special conditions surrounding the sale and/or release of Commission publications;
- (viii) Authorise membership of associations;
- (ix) Write off bad debts and assets for sums not exceeding \$5,000 and make recommendations to the Commission for writing off bad debts and assets in excess of that figure;
- (x) Appoint officers to undertake functions prescribed by the Freedom of Information Act 1992; and
- (xi) administer the Swan Valley Heritage Program—Loan Scheme, and undertake as necessary all financial transactions including the operation of appropriate bank accounts in connection therewith.

#### SCHEDULE 10—APPLICATION OF DELEGATION

1. The powers and functions set out in Schedule 9, with exception of paragraph 2 (xi), apply to the Executive, Finance & Property Committee being a committee established under section 19 (1b) of the Act.

2. The powers and functions in—

- (a) paragraphs 2 (i), (ii), (iv);
- (b) paragraph 2 (vi) but subject to a limitation of \$30,000 and compliance in each case with State Supply Commission procedures; and
- (c) paragraph 2 (ix) but subject to a limitation of \$500,

of Schedule 9, apply to the officer for the time being occupying the position of Chief Executive in the Ministry for Planning.

3. The powers and functions in paragraph 2 (xi) of Schedule 9 apply to the officers of the Heritage Council of Western Australia for the time being exercising the duties of the offices of—

- (a) Director
- (b) Finance and Administration Officer.

4. The powers and functions in paragraph 2 (vi) of Schedule 9 but subject to a limitation of \$50,000 in any one contract, apply to—

- (a) the Transport Committee, being a committee established under section 19 (1e) of the Act, for transportation studies and initiatives; and
- (b) the Infrastructure Co-ordinating Committee, being a committee established under section 19 (1g) of the Act, for infrastructure studies and initiatives.

#### SCHEDULE 11—POWERS DELEGATED

Such powers and functions under the Act and the Metropolitan Region Town Planning Scheme Act as are necessary to—

- (i) determine alignments, reservations and plans for the protection of road reserves which may require amendments to the Metropolitan Region Scheme;
- (ii) determine transportation requirements of amendments to the Metropolitan Region Scheme; and
- (iii) prepare transportation strategies and policies both within and outside the Perth Metropolitan Region.

**SCHEDULE 12—APPLICATION OF DELEGATION**

The powers and functions set out in Schedule 11 apply to the Transport Committee being a committee established under section 19 (1e) of the Act.

**SCHEDULE 13—POWERS DELEGATED**

Such powers and functions under the Act and the Metropolitan Region Town Planning Scheme Act as are necessary to—

- (i) co-ordinate the preparation of the Metropolitan Development Plan; and
- (ii) plan for the co-ordinated provision of infrastructure for land development.

**SCHEDULE 14—APPLICATION OF DELEGATION**

The powers and functions set out in Schedule 13 apply to the Infrastructure Co-ordinating Committee being a committee established under section 19 (1g) of the Act.

IAN WIGHT-PICKIN, A/Secretary.

**POLICE****PE401****POLICE AUCTION**

Under the provisions of the Police Act 1892, unclaimed stolen and found property will be sold by public auction at the Department of State Services, State Supply Disposal Centre, 21 Pilbara Street, Welshpool on Tuesday, 4 April 1995 at 9.00 am.

Auction to be conducted by Mr K. Treloar, Government Auctioneer.

R. FALCONER, Commissioner of Police.

**PE402****POLICE AUCTION**

Under the provisions of the Police Act 1892, unclaimed stolen bicycles will be sold by public auction at the Department of State Services, State Supply Disposal Centre, 21 Pilbara Street, Welshpool on Tuesday, 11 April 1995 at 9.00 am.

Auction to be conducted by Mr K. Treloar, Government Auctioneer.

R. FALCONER, Commissioner of Police.

**PE403****ROAD TRAFFIC ACT 1974**

I, Angelo Neville Scaini, Acting Commander (Traffic Operations) being the delegated officer of the Minister for Police under Section 83(6) of the Road Traffic Act 1974, pursuant to the powers conferred by section 83(1) of that Act and the consent of the Local Authorities having been obtained and nominated for the purpose of a Bicycle Time Trial by members/entrants of the Australian Time Trials Association on April 14, 1995 between the hours of 0800 hrs and 1030 hrs do hereby approve the temporary suspension of the Regulations made under such Act on the carriageway/s mentioned hereunder.

Racing to be confined to the left hand side of the carriageway on: Bibra Dr, Hope Rd, Progress Dr, Bibra Dr. Starting in Bribra Drive near Walliabup Wy and ending in Progress Dr.

All participants to wear approved head protection at all times.

Dated at Perth this 28th day of February 1995.

A. N. SCAINI, A/Commander (Traffic Operations).

PE404

**ROAD TRAFFIC ACT 1974**

I, Angelo Neville Scaini, Acting Commander (Traffic Operations) being the delegated officer of the Minister for Police under Section 83(6) of the Road Traffic Act 1974, pursuant to the powers conferred by section 83(1) of that Act and the consent of the Local Authorities having been obtained and nominated for the purpose of a Bicycle Road Race by members/entrants of the Narrogin District Cycling Club on April 22nd, June 3rd, July 15th, August 26th, 1995 between the hours of 1300 hrs and 1700 hrs do hereby approve the temporary suspension of the Regulations made under such Act on the carriageway/s mentioned hereunder.

Racing to be confined to the left hand side of the carriageway on: Great Southern Highway between Popanyinning and Yornaning.

All participants to wear approved head protection at all times.

Dated at Perth this 28th day of February 1995.

A. N. SCAINI, A/Commander (Traffic Operations).

---

**ROAD TRAFFIC ACT 1974**

I, Angelo Neville Scaini, Acting Commander (Traffic Operations) being the delegated officer of the Minister for Police under Section 83(6) of the Road Traffic Act 1974, pursuant to the powers conferred by section 83(1) of that Act and the consent of the Local Authorities having been obtained and nominated for the purpose of a Road Cycle Race by members/entrants of the Narrogin District Cycling Club on May 20th, July 1st, August 12th, 1995 between the hours of 1300 hrs and 1700 hrs do hereby approve the temporary suspension of the Regulations made under such Act on the carriageway/s mentioned hereunder.

Racing to be confined to the left hand side of the carriageway on: Campbell St, Alton St, Austral St and Darcy St, Cuballing.

All participants to wear approved head protection at all times.

Dated at Perth this 28th day of February 1995.

A. N. SCAINI, A/Commander (Traffic Operations).

---

**ROAD TRAFFIC ACT 1974**

I, Angelo Neville Scaini, Acting Commander (Traffic Operations) being the delegated officer of the Minister for Police under Section 83(6) of the Road Traffic Act 1974, pursuant to the powers conferred by section 83(1) of that Act and the consent of the Local Authorities having been obtained and nominated for the purpose of a Bicycle road race by members/entrants of the Narrogin District Cycling Club on April 29th, June 10th, July 22nd, September 2nd, 1995 between the hours of 1300 hrs and 1700 hrs do hereby approve the temporary suspension of the Regulations made under such Act on the carriageway/s mentioned hereunder.

Racing to be confined to the left hand side of the carriageway on: Narrakine Road for 30 kilometres from Narrogin.

All participants to wear approved head protection at all times.

Dated at Perth this 28th day of February 1995.

A. N. SCAINI, A/Commander (Traffic Operations).

---

**ROAD TRAFFIC ACT 1974**

I, Angelo Neville Scaini, Acting Commander (Traffic Operations) being the delegated officer of the Minister for Police under Section 83(6) of the Road Traffic Act 1974, pursuant to the powers conferred by section 83(1) of that Act and the consent of the Local Authorities having been obtained and nominated for the purpose of a Bicycle Road Race by members/entrants of the Narrogin District Cycling Club on May 6th, June 17th, July 29th, September 9th, 1995 between the hours of 1300 hrs and 1700 hrs do hereby approve the temporary suspension of the Regulations made under such Act on the carriageway/s mentioned hereunder.

Racing to be confined to the left hand side of the carriageway on: Williams-Kondinin Rd from Narrogin Cemetery to Williams and return.

All participants to wear approved head protection at all times.

Dated at Perth this 28th day of February 1995.

A. N. SCAINI, A/Commander (Traffic Operations).



**ROAD TRAFFIC ACT 1974**

I, Angelo Neville Scaini, Acting Commander (Traffic Operations) being the delegated officer of the Minister for Police under Section 83(6) of the Road Traffic Act 1974, pursuant to the powers conferred by section 83(1) of that Act and the consent of the Local Authorities having been obtained and nominated for the purpose of a Bicycle Road Race by members/entrants of the Narrogin District Cycling Club on May 13th, June 24th, August 5th, September 16th, 1995 between the hours of 1300 hrs and 1700 hrs do hereby approve the temporary suspension of the Regulations made under such Act on the carriageway/s mentioned hereunder.

Racing to be confined to the left hand side of the carriageway on: Federal St, Egerton St, Williams/Kondinin Rd, Dumberning Rd to Highbury, West Rd, Great Southern Hwy to Narrogin. Start and finish at Narrogin Holden.

All participants to wear approved head protection at all times.

Dated at Perth this 28th day of February 1995.

A. N. SCAINI, A/Commander (Traffic Operations).

---

**ROAD TRAFFIC ACT 1974**

I, Angelo Neville Scaini, Acting Commander (Traffic Operations) being the delegated officer of the Minister for Police under Section 83(6) of the Road Traffic Act 1974, pursuant to the powers conferred by section 83(1) of that Act and the consent of the Local Authorities having been obtained and nominated for the purpose of a Bicycle Road Race by members/entrants of the Narrogin Districts Cycling Club on May 27th, July 8th, August 19th, 1995 between the hours of 1300 hrs and 1700 hrs do hereby approve the temporary suspension of the Regulations made under such Act on the carriageway/s mentioned hereunder.

Racing to be confined to the left hand side of the carriageway on: Wickepin Rd, from 90 k sign on Narrogin Boundary to Wickepin and return.

All participants to wear approved head protection at all times.

Dated at Perth this 28th day of February 1995.

A. N. SCAINI, A/Commander (Traffic Operations).

---

**ROAD TRAFFIC ACT 1974**

I, Angelo Neville Scaini, Acting Commander (Traffic Operations) being the delegated officer of the Minister for Police under Section 83(6) of the Road Traffic Act 1974, pursuant to the powers conferred by section 83(1) of that Act and the consent of the Local Authorities having been obtained and nominated for the purpose of a Bicycle Road Race by members/entrants of the Western Australian Cycling Federation on March 15th, 1995 between the hours of 1800 hrs and 2200 hrs do hereby approve the temporary suspension of the Regulations made under such Act on the carriageway/s mentioned hereunder.

Racing to be confined to the full carriageway on: South Terrace, Collie Street, Marine Terrace, Essex Street, Fremantle.

All participants to wear approved head protection at all times.

Dated at Perth this 28th day of February 1995.

A. N. SCAINI, A/Commander (Traffic Operations).

---

**PE405****ROAD TRAFFIC ACT 1974**

I, Angelo Neville Scaini, Acting Commander (Traffic Operations) being the delegated officer of the Minister for Police under Section 83(6) of the Road Traffic Act 1974, pursuant to the powers conferred by section 83(1) of that Act and the consent of the Local Authorities having been obtained and nominated for the purpose of a Vintage Motor Cycle Sprint by members/entrants of the Vintage Motorcycle Club on April 15th, 1995 between the hours of 1200 hrs and 1700 hrs do hereby approve the temporary suspension of the Regulations made under such Act on the carriageway/s mentioned hereunder.

Racing to be confined to the left hand side of the carriageway on: East end of Princes Royal Drive for approximately 1 kilometre between C.B.H. Building and Somit Fertilizers Building.

All participants to wear approved head protection at all times.

Dated at Perth this 28th day of February 1995.

A. N. SCAINI, A/Commander (Traffic Operations).

PE406

**ROAD TRAFFIC ACT 1974**

I, Angelo Neville Scaini, Acting Commander (Traffic Operations) being the delegated officer of the Minister for Police under Section 83(6) of the Road Traffic Act 1974, pursuant to the powers conferred by section 83(1) of that Act and the consent of the Local Authorities having been obtained and nominated for the purpose of a Car Rally by members/entrants of the Light Car Club on March 4th, 1995 between the hours of 0800 hrs and 2400 hrs do hereby approve the temporary suspension of the Regulations made under such Act on the carriageway/s mentioned hereunder.

Racing to be confined to the left hand side of the carriageway on: Atkins Rd, Northledge Rd, Poison Lease, Kennedy, Gorrie, Chamber, Stockwhip, Smit, Oak Gorge, Chidlow, Allen, Nockine, Surveyors, and Yetar Rds, also other unnamed roads in the Flynn, Wellbucket and Gorrie Plantations in the Mundaring Shire.

All participants to wear approved head protection at all times.

Dated at Perth this 28th day of February 1995.

A. N. SCAINI, A/Commander (Traffic Operations).

---

PE407

**ROAD TRAFFIC ACT 1974**

I, Angelo Neville Scaini, Acting Commander (Traffic Operations) being the delegated officer of the Minister for Police under Section 83(6) of the Road Traffic Act 1974, pursuant to the powers conferred by section 83(1) of that Act and the consent of the Local Authorities having been obtained and nominated for the purpose of a Off Road Motor Race by members/entrants of the Western Australian Off Road Racing Association on April 15th and 16th, 1995 between the hours of 1400 hrs on April 15th till 1600 hrs on April 16th, 1995 do hereby approve the temporary suspension of the Regulations made under such Act on the carriageway/s mentioned hereunder.

Racing to be confined to the left hand side of the carriageway on: Clinic Road between Moonajin Road and Ward Road, Dowerin.

All participants to wear approved head protection at all times.

Dated at Perth this 28th day of February 1995.

A. N. SCAINI, A/Commander (Traffic Operations).

---

PE408

**ROAD TRAFFIC ACT 1974**

I, Angelo Neville Scaini, Acting Commander (Traffic Operations) being the delegated officer of the Minister for Police under Section 83(6) of the Road Traffic Act 1974, pursuant to the powers conferred by section 83(1) of that Act and the consent of the Local Authorities having been obtained and nominated for the purpose of a triathlon by members/entrants of the Shire of York on March 26th, 1995 between the hours of 0900 hrs and 1000 hrs do hereby approve the temporary suspension of the Regulations made under such Act on the carriageway/s mentioned hereunder.

Racing to be confined to the left hand side of the carriageway on: CYCLE LEG: Georgiana St, Macartney St, Avon Tce, Bland Rd, Ulster Rd, South St, Georgiana St. RUNNING LEG: Georgiana St, Macartney St, Grey St, Ford St, Ulster Rd, South St, Georgiana St.

All participants to wear approved head protection at all times.

Dated at Perth this 28th day of February 1995.

A. N. SCAINI, A/Commander (Traffic Operations).

---

**ROAD TRAFFIC ACT 1974**

I, Angelo Neville Scaini, Acting Commander (Traffic Operations) being the delegated officer of the Minister for Police under Section 83(6) of the Road Traffic Act 1974, pursuant to the powers conferred by section 83(1) of that Act and the consent of the Local Authorities having been obtained and nominated for the purpose of a Triathlon by members/entrants of the Albany Triathlon Club on April 13th, 1995 between the hours of 1000 hrs and 1200 hrs do hereby approve the temporary suspension of the Regulations made under such Act on the carriageway/s mentioned hereunder.

Racing to be confined to the left hand side of the carriageway on: CYCLING LEG:- Barker Rd, Graham St, Sanford Rd, North Rd, Albany Hwy, Barker Rd. Starting and finishing at Albany Leisure and Aquatic Centre. RUNNING LEG:- Dual use path around sporting complex at Albany Leisure and Aquatic Centre.

All participants to wear approved head protection at all times.

Dated at Perth this 28th day of February 1995.

A. N. SCAINI, A/Commander (Traffic Operations).

## PREMIER AND CABINET

### PR401

#### MINISTERIAL ACTING ARRANGEMENTS

It is hereby notified for public information that His Excellency the Governor has approved the following temporary allocation of portfolios during the absence from office of the Hon. H. J. Cowan, MLA at any time in the period 6 to 23 March 1995 inclusive—

Acting Minister for Commerce and Trade;  
Regional Development; Small Business

Hon. N. F. Moore, MLC.

M. C. WAUCHOPE, Chief Executive.

### PR402

#### MINISTERIAL ACTING ARRANGEMENTS

It is hereby notified for public information that His Excellency the Governor has approved the following temporary allocation of portfolios during the absence from office of the Hon. R. F. Court, MLA at any time in the period 27 February to 9 March 1995 inclusive—

Acting Premier; Minister for Federal Affairs;  
Tourism

Hon. H. J. Cowan, MLA  
(27 February-5 March)

Hon. C. J. Barnett, MLA  
(6-9 March)

Acting Treasurer; Minister for Public Sector  
Management

Hon. S. G. E. Cash, MLC  
(27 February-9 March)

M. C. WAUCHOPE, Chief Executive.

## RACING AND GAMING

### RA401

#### LIQUOR LICENSING ACT 1988

#### SUMMARY OF LIQUOR LICENSING APPLICATIONS

The following is a summary of applications received under the Liquor Licensing Act 1988 and required to be advertised. Any person wishing to obtain more details about any application, or about the objection process, should contact the Liquor Licensing Division, 1st Floor, Hyatt Centre, 87 Adelaide Terrace, Perth (Telephone: 425 1888), or consult a solicitor or relevant industry organisation.

App No.	Applicant	Nature of Application	Last Date for Objections
<b>TRANSFER OF LICENCE</b>			
893/94	John Joseph Ramage	Application for the transfer of a Liquor Store Licence in respect of premises situated in Waggrakine and known as the Sunset Liquor Mart, from Toovey Nominees Pty Ltd.	12/3/95
894/94	P. Coffey, M. Coffey, A. Pileggi & L. Pileggi	Application for the transfer of a Hotel Licence in respect of premises situated in Norseman and known as the Railway Hotel, from Halsell Pty Ltd.	9/3/95

App No.	Applicant	Nature of Application	Last Date for Objections
<b>TRANSFER OF LICENCE—continued</b>			
895/94	Gordon Ronald Jones and Fiona Ann Jones	Application for the transfer of a Hotel Licence in respect of premises situated in Narrogin and known as the Cornwall Hotel, from Cascade Bay Pty Ltd.	9/3/95
897/94	Hylux Pty Ltd and Rodney Paul Desmond	Application for the transfer of a Hotel Licence in respect of premises situated in Mullewa and known as the Railway Hotel, from Brijoy Pty Ltd.	10/3/95
898/94	Rymerie Pty Ltd	Application for the transfer of a Hotel Licence in respect of premises situated in Gascoyne Junction and known as the Junction Hotel, from Bluebay Nominees Pty Ltd.	13/3/95
899/94	Allan Edward Waters & Michael John Vodanovich	Application for the transfer of a Hotel Licence in respect of premises situated in Northam and known as the Avon Bridge Hotel, from Northrow Nominees Pty Ltd.	12/3/95
900/94	Miu Han Fung and Ka Choi Fung	Application for the transfer of a Restaurant Licence in respect of premises situated in Perth and known as Lee Gardens Chinese Restaurant, from Swanreef Holdings Pty Ltd.	13/3/95
901/94	Crosswave Enterprises Pty Ltd	Application for the transfer of a Restaurant Licence in respect of premises situated in Northbridge and known as Cafe Paparazzi Brasserie, from Tambar Pty Ltd.	14/3/95
<b>GRANT OF LICENCE</b>			
556/94	Bunbury United Soccer Club	Application for the grant of a Club Restricted Licence in respect of premises situated in Bunbury and known as Bunbury United Soccer Club.	30/3/95

This notice is published under section 67 (5) of the Liquor Licensing Act 1988.

G. B. AVES, Director of Liquor Licensing.

## TRANSPORT

### TR401

#### NAVIGABLE WATERS REGULATIONS Declaration of Emergency Vessels

Department of Transport,  
Fremantle, 24 February 1995.

Acting pursuant to the powers conferred by Regulation 19H of the Navigable Waters Regulations I hereby declare the following vessels to be emergency vessels and are permitted to use a lamp displaying intermittent blue flashes when actually deployed on sea search and rescue operations and authorised by the Marine Emergency Operations Centre in the Metropolitan Area. In country areas the prior approval of local Police or the Department of Transport Marine Officer will be required.

Albany Volunteer Sea Rescue Group—Private Vessel "Dennis C Robinson III" Registration Number AB 976.

Jurien Bay Volunteer Sea Rescue Group—Private Vessel—Registration Number AK 551.

STUART HICKS, Director General of Transport.

## TR402

## NAVIGABLE WATERS REGULATIONS

## Water Ski Areas

Department of Transport,  
Fremantle, 24 February 1995.

Acting pursuant to powers conferred by Regulation 48A (1) (c) of the Navigable Waters Regulations, the Department of Transport, by this notice defines the following area as a water ski take off and set down point.

West Busselton—Newton Beach: All waters contained within an area commencing 100 metres west of the boat launching ramp at Newton Beach for a distance of 400 metres west along the foreshore and extending 300 metres to seaward.

STUART HICKS, Director General of Transport.

## TENDERS

## ZT201

MAIN ROADS  
WESTERN AUSTRALIA  
*Tenders*

Tenders are invited for the following projects.

Tender documents are available from the Contracts Officer, Supply Services Branch, Ground Floor, Waterloo Crescent, East Perth.

Tender No.	Description	Closing Date
		1995
268/94 .....	Supply and delivery of one (1) only SAA Class 5WL 4WD Loader .....	March 10
269/94 .....	Supply and delivery of one (1) only Trailer Mounted 50KVA 3 Phase Diesel Alternator Set	March 10
270/94 .....	Supply and delivery of two (2) only 3 000 kg Forklift Trucks .....	March 10
271/94 .....	Supply and delivery of one (1) only SAA Class 5WL 4WD Loader .....	March 10
94D25 .....	Purchase and removal of one only 1968 Shower Caravan MRWA 0699 and one only 1984 Pantry Type Caravan MRWA 7648	March 10
94D26 .....	Purchase and removal of one only 1989 HME Hydraulic Truck Mounted Crane MRWA A783 Model: L202-T2	March 10
94D27 .....	Purchase and removal of one only 1991 Nissan 4WD Tray Top Utility MRWA C102 Model: Patrol Engine TD42046527 KMS: 150 493 Air Conditioned	March 10
256/94 .....	Supply and erect fencing, Mandurah-Pinjarra Road between Ranceby Ave, and Wanjeep Road, Mandurah	March 10
266/94 .....	Implementation of a Quality Management System in the Perth based Plant and Mechanical Branch	March 14
264/94 .....	Complete painting, Main Roads Office and Depot buildings, Kununurra	March 14

## ZT202

*Acceptance of Tenders*

Contract No.	Description	Successful Tenderer	Amount
			\$
179/94 ....	Sealing and resealing, various roads, Albany Division.	Boral Asphalt .....	325 925.48
180/94 ....	Asphalt surfacing, Bindoon Townsite, Great Northern Highway	Boral Asphalt .....	99 275.00
70/94 .....	Road and bridge construction, Reid Highway, Beechboro Road to Middleswan Road.	Highway Construction Pty Ltd	10 929 184.78
168/94 ....	Pavement repairs and primer seal, various roads, Kalgoorlie Division.	Pioneer Road Services Pty Ltd	475 232.85

D. R. WARNER, Director, Corporate Services.

## ZT301

## STATE SUPPLY COMMISSION

*Tenders Invited*

Tenders forms and full particulars of the Schedule hereunder may be obtained on application at the State Supply Commission, 6th Floor, 441 Murray Street, Perth, 6000.

TELEPHONE No. 365 8491

FACSIMILE No. 321 7918

Date of Advertising	Schedule No.	Description	Date of Closing
1995			1995
February 17	431A1995	Supply, Delivery and Installation of MacIntosh Computer Equipment and Services for the WA Dept of Training (Central Metro College of TAFE) .....	March 9
February 24	439A1995	File Server(s) (Banyan Certified) & Associated Equipment for the Department of State Services ...	March 9
March 3	018A1995	Polyethylene Plastic Bags to various Government Departments .....	March 9
February 24	444A1995	Information Technology Services for support of the Student Data System for WA Department of Training .....	March 16
March 3	068A1995	Poultry, Fresh and Frozen for various Government Departments .....	March 23
March 3	446A1995	Supply of Integrated Document and File Management System for the Ministry of Premier and Cabinet ....	March 30
<i>Invitation to Register Interest</i>			
February 24	5/95	Provision of Competitive Tendering Training for Senior Public Service Managers on behalf of the State Supply Commission and the Public Service Management Office .....	March 16
<i>Provision of Service</i>			
February 17	170A1995	For the Provision of a Property Management Service for Technology Park, Bentley for the Dept of Commerce and Trade .....	March 9
February 17	435A1995	Systems Based Audits of Six (6) TAFE Colleges for the WA Dept of Training .....	March 9
February 24	437A1995	Software Development Services for the Assessment Module of the College Management Information System (CMIS) .....	March 9
February 24	375A1995	Printing Services for Eventscorp .....	March 16
February 24	441A1995	Provision of a Consultancy Service incorporating the first phase of the first steps in Mathematics Project (K-7) for the Education Department of WA	March 16
February 10	406A1995	Electronic Trading Database Services for Dept of State Services .....	March 23
February 17	434A1995	Pre-vocational Training Courses for July 1, 1995 to June 30, 1996 for the WA Dept of Training .....	March 23
March 3	052A1995	Conduct of Funerals of Deceased Indigent Persons in Country Areas for the Department of Community Development .....	March 23
March 3	221A1995	Fleet Management Services for the Passenger & Light Commercial Vehicles of various Government Departments (Contract E) .....	March 30
<i>Purchase and Removal</i>			
February 17	433A1995	1992 Ford Falcon Station Wagon (6QH 098) for the Dept of Agriculture, Kununurra .....	March 9
February 24	442A1995	1983 Mitsubishi 8 Tonne Tray Top Truck (XQX 612) for the Education Department .....	March 16
February 24	443A1995	Radio Transmitting Equipment for the Department of Agriculture .....	March 16

Tenders addressed to the Chairman, State Supply Commission, 6th Floor, 441 Murray Street, Perth WA 6000, before 10.00 am on the nominated closing date.

Tenders must be properly endorsed on envelopes otherwise they are liable to rejection. No tender necessarily accepted.

L. W. GRAHAM, Chairman, State Supply Commission.

## ZT302

## STATE SUPPLY COMMISSION—continued

## Accepted Tenders

Schedule No.	Particulars	Contractor	Rate
<i>Request for Proposal</i>			
45/94	Provision of Contract Support Services for Bureau Services	Various	Details on Request
<i>Provision of Service</i>			
226A1993	Home Detention Monitoring Equipment as directed by the Ministry of Justice	Telsol Pty Ltd	Details on Request
671A1994	National & International Market Public Relations Representation and Activity for the WA Tourism Commission	Hill & Knowlton Aust P/L	Details on Request

## ZT401

## WATER AUTHORITY OF WESTERN AUSTRALIA

## Tenders

Tenders are invited for the projects listed below and will be accepted up to 2.30 pm on the closing date specified.

Tender documents are available from the Supply Services Branch, Level 1, Entry 4, John Tonkin Water Centre, 629 Newcastle Street, Leederville, WA 6007.

Tenders documents must be completed in full, sealed in the envelope provided and placed in the Tender Box located at the above Leederville address.

The lowest or any tender may not be necessarily accepted.

Contract No.	Description	Closing Date
		1995
NM 50204	Mundaring Weir to Kalgoorlie Main Conduit-chemical weed spraying	14/3/95
OM 50206	Derby 2250m <sup>3</sup> Ground level tank roof replacement	14/3/95
AM 50626	Supply and installation of 6.6kv wound rotor electric motors and secondary resistance stage at the Lower South Dandalup pump station	14/3/95
AM 50627	The construction of gravity sewers for metropolitan sewerage reticulation areas Bateman 1F and 5C—Civil works	7/3/95
AM 50628	The construction of gravity sewers for metropolitan sewerage reticulation area East Cannington 10D—Civil works	7/3/95
AM 50629	The construction of gravity sewers for metropolitan sewerage reticulation area Cannington 7W—Civil works	7/3/95
AM 50630	The construction of gravity sewers for metropolitan sewerage reticulation area Balga 12L—Civil works	7/3/95
AM 50631	Supply and installation of portable water pump for Lower South Dandalup Dam	14/3/95
AM 50632	The construction of gravity sewers for metropolitan sewerage reticulation areas Bassendean 5D and 7F—Civil works	14/3/95
AM 50633	The construction of gravity sewers for metropolitan sewerage reticulation area Maddington 1Q—Civil works	14/3/95
AM 50634	The construction of gravity sewers for metropolitan sewerage reticulation area Cannington 7X—Civil works	14/3/95
AM 50636	The construction of gravity sewers for metropolitan sewerage reticulation area East Cannington 4G—Civil works	21/3/95
AM 50637	The construction of gravity sewers for metropolitan sewerage reticulation area Cannington 8A—Civil works	21/3/95
AM 50638	The construction of gravity sewers for metropolitan sewerage reticulation area Kelmscott 2PP—Civil works	21/3/95

WATER AUTHORITY OF WESTERN AUSTRALIA—*continued*  
Tenders—*continued*

Contract No.	Description	Closing Date
		1995
AM 50639	The construction of gravity sewers for metropolitan sewerage reticulation area Victoria Park 18D—Civil works	21/3/95
AM 50640	The construction of gravity sewers for metropolitan sewerage reticulation area Victoria Park 25E—Civil works	21/3/95
AM 50641	The construction of gravity sewers for metropolitan sewerage reticulation area Victoria Park 17B—Civil works	21/3/95
AM 50642	The construction of gravity sewers for metropolitan sewerage reticulation area Bayswater 3A—Civil works	21/3/95
AM 50643	Roadworks for Swanbourne Main Pumping Station pressure main section 1	14/3/95
AM 51008	Supply of two centrifugal pumps for Nulla Nulla pump station	7/3/95
AS 53002	Cleaning of John Tonkin Office Complex and the Operation Building	14/3/95
AV 53302	Supply of one (1) only 15 000 kg G.V.M. tray top truck in accordance with specification 94V/01	7/3/95
AV 53303	Supply of one (1) only 9 000 kg. G.V.M. tray top truck in accordance with specification 95V/03	14/3/95

**ZT402***Accepted Tenders*

Contract	Particulars	Contractor	Price
			\$
AM 41047	Supply of non-metalic sludge collector chain for metropolitan wastewater treatment plant	Gibson Battle & Company	229 974.00
AM 41056	Supply of knife gate valves for Beenypup Extension 3, Module 3	John Valves Pty Ltd	175 013.00
AP 42031	Supply of cast iron sluice valves up to and including DN300 for a twelve month period	Tubemakers of Aust; Charmac Industries; John Valves Pty Ltd; The Dobbie Dico Meter Co Pty Ltd.	Schedule of prices
AM 50601	The construction of gravity sewers for metropolitan sewerage reticulation area Cannington 7V—Civil works	H. & L. Projects Pty. Ltd.	41 900.00
AM 50602	The construction of gravity sewers for metropolitan sewerage reticulation areas Midland 5M and Wexcombe 1K—Civil works	Island Drainage Service	126 832.00
AM 50618	The construction of roadworks for Morley 18B sewerage reticulation area	KTB Contractors (1982) Pty Ltd	Schedule of Rates
AM 50619	The construction of roadworks for Victoria Park 24A Part 1 infill sewerage reticulation area	KTB Contractors (1982) Pty Ltd	Schedule of Rates
AS 53001	Manned plant hire for Manjimup Dam Project February 1995 to April 1995	Piacentini & Sons Pty Ltd	Schedule of Rates

W. COX, Managing Director.



**PUBLIC NOTICES****ZZ101****PUBLIC TRUSTEE ACT 1941**

Notice is hereby given that pursuant to section 14 of the Public Trustee Act 1941 and amendments the Public Trustee has elected to administer the estates of the undermentioned deceased persons.

Dated at Perth the 24th day of February 1995.

K. E. BRADLEY, Public Trustee,  
565 Hay Street, Perth 6000.

---

Name of Deceased; Address; Date of Death; Date Election Filed.

Broadhead, Gary John; Fremantle; 6 October 1994; 23 February 1995.  
Calder-Wilson, John; Albany; 4 October 1994; 23 February 1995.  
Cooper, Edward; Glendalough; 30 December 1994; 23 February 1995.  
Crack, Daphne Verrill; Bullcreek; 31 December 1994; 23 February 1995.  
Edwards, Miriam Mary May; Leederville; 23 December 1994; 23 February 1995.  
Goodman, Harry; Nedlands; 29 November 1994; 23 February 1995.  
Holyoake, Ellen Mary; Redcliffe; 9 January 1995; 23 February 1995.  
Kite, Derek; Mount Lawley; 23 October 1994; 23 February 1995.  
Mangall, Violet Rose; Subiaco; 13 January 1995; 23 February 1995.  
Morgan, William Volkman; Derby; 14 March 1980; 23 February 1995.  
Semini, Frank Edward; Maylands; 2 February 1995; 23 February 1995.  
Salkus, Kazys; Forrestfield; 22 October 1994; 23 February 1995.  
Smith, William Henry; Como; 24 December 1994; 23 February 1995.

**ZZ102****TRUSTEE ACT 1962**

Creditors and other persons having claims (to which Section 63 of the Trustees Act relates) in respect of the Estates of the undermentioned deceased persons are required to send particulars of their claims to me on or before the 3rd April 1995, after which date I may convey or distribute the assets, having regard only to the claims of which I then have notice.

Alin, Hugo Mathies, late of Homes of Peace, Walter Road, Inglewood, died 8/6/94, (DEC 272392 DS4).  
Carroll, Patrick ABeckett, late of Foley Village, Hilton, died 31/10/94, (DEC 276819 DE3).  
Chapman, Janet Veronica, late of 39B Grosvenor Road, Bayswater, died 23/1/95, (DEC 279619) DG2).  
Coombs, Albert, formerly of Unit B, 118 Kent Street, Rockingham, late of Charles Jenkins Hospital, Rowethorpe, Bentley, died 22/12/94, (DEC 278766 DS3).  
Dadson, Ronald, late of 23 Whimbrel Street, Stirling, died 7/2/95, (DEC 280020 DL3).  
Haig, James, also known as Aitken, James, formerly of 94B Toodyay Road, Northam, late of War Veterans Home, 51 Alexander Drive, Mount Lawley, died 23/1/95, (DEC 255308 DL4).  
Kalnarajs, Albert, late of 6 Gallipoli Street, Victoria Park, died 30/12/94, (DEC 280445 DG2).  
MacIntyre, Elizabeth Lamb, late of MacDougall Park Nursing Home, 18 Ley Street, Como, died 14/12/94, (DEC 278718 DG3).  
McCarthy, Terence George, late of 11B France Street, Mandurah, died 27/11/94, (DEC 278533 DA2).  
Ruddick, Juliet Estelle, also known as Ruddick, Estella Julia, late of Southern Cross Nursing Home, Leach Highway, Bateman, died 4/2/95, (DEC 279937 DS4).  
Semple, Phyllis, formerly of 85 Harrison Street, Nollamara, late of Lakeview Lodge, 5 Britannia Street, Leederville, died 11/1/95, (DEC 280077 DP4).  
Shepherd, Phillip Ronald, late of 9 Selden Street, North Perth, died 2/8/89, (DEC 278811 DG3).  
Silke, Eric Donald Charles, late of Augusta Hospital, Blackwood Avenue, Augusta, died 9/1/95, (DEC 278993 DP3).  
Solomon, Beatrice Grace Daviess, late of Belmont Community Nursing Home, 5 Kemp Place, Rivervale, died 3/1/95, (DEC 278748 DP3).

Tupper, Marjory, also known as Tupper, Marjorie, late of Unit 55, Elanora Villas, Hastie Drive, Bunbury, died 28/1/95, (DEC 279629 DS2).

Walkington, Terance Richard, late of 17/32 Cambridge Street, Leederville, died 5/11/94, (DEC 277029 DE3).

Whitworth, Annie Mellor, late of Warwick Nursing Home, Ellersdale Avenue, Warwick, died 22/1/95, (DEC 280104 DS2).

Whitworth, Antony, late of 3/228 Armadale Road, Kewdale, died 6/7/94, (DEC 272520 DL4).

K. E. BRADLEY, Public Trustee,  
565 Hay Street, Perth 6000.

---

**ZZ201**

**TRUSTEES ACT 1962**

**NOTICE TO CREDITORS AND CLAIMANTS**

Creditors and other persons having claims in respect of the estate of Marjory Eleanor Frances Lovegrove late of Hollywood Village, 31 Williams Road, Nedlands in the State of Western Australia who died on 2 April 1994 at Nedlands are requested to send particulars of their claims to the Executors, Frederic Thomas Alexander Lovegrove and Robert James Hyde, c/- Michael Whyte & Co, Barristers & Solicitors, Level 1, 41-43 Ord Street, West Perth, WA 6005 within one month from the date of this notice after which date the executors may distribute the assets having regard only to the claims of which they have had notice and the said executors shall not be liable to any person of whose claim they have had no notice at the time of administration or distribution.

---

**ZZ401**

**NOTICE OF DISSOLUTION OF PARTNERSHIP**

**Ed-Sail**

Reginald Herry Van der Slys hereby gives notice in terms of sections 47 (2) and 48 of the Partnership Act that the partnership formerly existing between him and Jeremy Phillip Hammond was terminated on 20 January 1995 and that Reginald Herry Van der Sluys is now conducting the business Ed-Sail on his own, as sole proprietor.

---

# STATE LAW PUBLISHER

**AT LAST!**  
**INSTANT ACCESS TO W.A. STATUTES**



**ON-LINE COMPUTER ACCESS TO WESTERN  
AUSTRALIAN STATUTORY AND GOVERNMENT  
INFORMATION**

**"THE COMPLETE ON-LINE SOLUTION"**

- Australian text retrieval software fully supported in WA including user training & Help Desk service
- Access to current legislation
- Simple, user friendly design, providing easy access by most hardware/software configurations
- Competitive \$1.95 per minute access charge

**SUBSCRIBE TODAY - CONTACT STATE LAW PUBLISHER**

**TEL: (09) 383 8821 Fax: (09) 383 8888 22 Station Street Wembley WA 6014**



I wish to find out more about LAW-NET Western Australia! PLEASE rush me a LAW-NET Western Australia brochure and APPLICATION and AGREEMENT FORM today!

Name: ..... Telephone: .....

Organisation: .....

Address: ..... Postcode: .....

**SEND TO: REPLY PAID SERVICE 191**  
**Marketing Manager, LAW-NET Western Australia**  
**STATE LAW PUBLISHER, Department of State Services**  
**22 Station Street, WEMBLEY WA 6014**

## Reprinted Statutes

Individual Acts and Regulations are from time to time reprinted under the *Reprints Act 1984* incorporating all amendments up to a particular date.

This program is managed by Parliamentary Counsel's Office.

A standing order for either Acts or Regulations may be placed with State Law Publisher for all Reprints that become available.

Where this is done, a charge will be made for each Reprint at the time of supply.

If a customer wishes to be placed on either or both mailing lists, send written notification to:

Manager, State Law Publisher  
22 Station Street  
Wembley 6014

### Statutes Reprinted in 1993

These Statutes are in the process of being reprinted and will be available during this year.

Criminal Code

Salaries and Allowances Act 1975

Judges Salaries and Pensions Act 1950

Workers' Compensation and Rehabilitation Act 1981

Registration of Births, Deaths and Marriages Act 1961

Local Courts Act 1904

Nurses Act

Industrial Relations Act 1979

Government Employees Superannuation Act 1987

Gold Corporation Act 1987

Finance Administration and Audit Act 1985 (Schedule 1 only)

### Regulations Reprinted in 1993

These Regulations are in the process of being reprinted and will be available during the year.

Land Regulations 1968

Fire Brigades Superannuation Fund Regulations 1986

Road Traffic Licensing Regulations 1975

GNOTICE-2

Reprinted under the Reprints Act 1984 as at 30 January 1992

WESTERN AUSTRALIA

## WILDLIFE CONSERVATION REGULATIONS 1970

Including any amendments published since

**\*Prices:—**

Counter Sales—\$7.80

Mailed plus postage on 107 grams

\* Prices subject to change on addition of amendments.

## WESTERN AUSTRALIA

**NURSES ACT 1992**

\*Price: \$6.40 Counter Sales

Plus Postage on 150 grams

**NURSES RULES 1993**

\*Price: \$5.00 Counter Sales

Plus Postage on 80 grams

\* Prices subject to change on addition of amendments.

**CLAIMS FOR MISSING ISSUES****(SUBSCRIPTION ITEMS)**

For a claim to be recognised as valid, written notification must be lodged at State Law Publisher, within 28 days of publication of the missing item.

Claims lodged after this date will attract payment in full.

**STATE LAW PUBLISHER****SUBSCRIPTION CHARGES 1995**

All subscriptions and standing orders run from 1 January to 31 December 1995.

The policy of the State Law Publisher is that no refunds or credits will be given if a subscription is cancelled during the year.

Quoted price includes postage by surface mail unless stated otherwise.

**GOVERNMENT GAZETTE**

The *Government Gazette* is published on Tuesday and Friday of each week, unless disrupted by public holidays or unforeseen circumstances.

Special *Government Gazettes* and Extraordinary *Government Gazettes* are published periodically. Only the special gazettes are included in the subscription price.

Subscription rates:	\$
Within WA	506.00
Interstate	533.00
Overseas (airmail)	664.00
Bound Volumes of <i>Government Gazette</i>	808.00

**INDUSTRIAL GAZETTE**

*Industrial Gazette* is published monthly.

Subscription rates:	\$
Within WA	227.00
Interstate	266.00
Overseas (airmail)	378.00

**HANSARD**

*Hansard* is printed and posted weekly during a parliamentary session.

Subscription rates:	\$
Within WA	277.00
Interstate	324.00
Overseas (airmail)	640.00
Bound Volumes of <i>Hansard</i> :	
Within W.A.	470.00
Interstate	500.00

**STATUTES**

Bound Statutes:	\$
Within W.A.	195.00
Interstate	215.00
Overseas	220.00
Half Calf Bound Statutes	537.00
Loose Statutes:	
Within W.A.	157.00
Interstate	180.00
Overseas	221.00
Sessional Bills	
Within W.A.	187.00
Interstate	196.00
Overseas	239.00

WESTERN AUSTRALIA  
**RETIREMENT VILLAGES ACT 1992**

Price: \$12.00 Counter Sales  
Plus Postage on 260 grams

**RETIREMENT VILLAGES CODE REGULATION 1992**

\*Price: \$3.60 Counter Sales  
Plus Postage on 25 grams

\* Prices subject to change on addition of amendments.

WESTERN AUSTRALIA

**FREEDOM OF INFORMATION ACT 1992**

\*Price: \$27.40 Counter Sales  
Plus Postage on 420 grams

\* Prices subject to change on addition of amendments.

***NOW AVAILABLE!!***

3½" DISK IN ASCII FORMAT

**FREEDOM OF INFORMATION  
ACT 1992**

\*PRICE \$38.00 PLUS POSTAGE

ELECTRONIC VERSIONS OF LEGISLATION ARE SUBJECT TO COPYRIGHT

WESTERN AUSTRALIA

**THE CRIMINAL CODE**

(Reprinted as at 17 December 1993)

\*Price: \$34.40 Counter Sales  
Plus Postage on 880 grams

\* Prices subject to change on addition of amendments.

# WESTLINK

## *WA's interactive satellite TV network*

Government departments regularly use WESTLINK for:

Regional staff meetings;

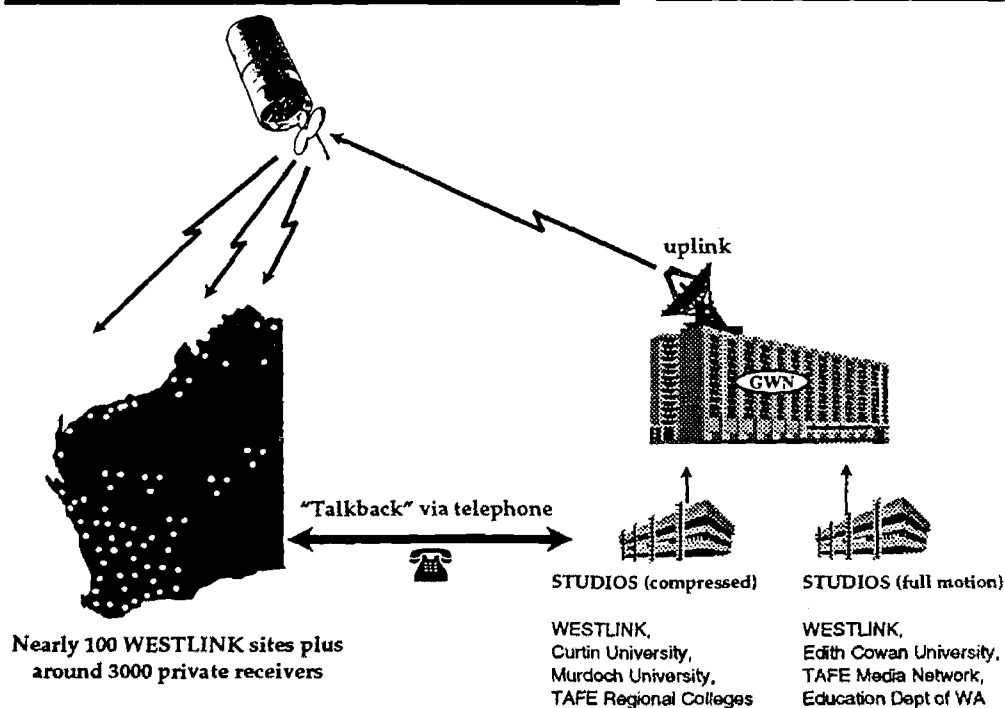
Education and training courses;

Seminars and public information;

Professional development activities.

WESTLINK programs can be received at nearly 100 community access centres throughout WA.

Programs can also be encoded so that they are received only at those sites selected by the program presenter. Audience interaction is possible using standard telephones.



For further information, contact the WESTLINK office,  
c/o STATE I.T. Department of State Services  
Tel (09) 365 8234 Fax (09) 365 8230  
Non metro callers 008 199 283



WESTLINK Delivering better service to the community ... by satellite

## CONTENTS

## REGULATIONS, BY-LAWS, RULES, DETERMINATIONS, ORDERS

	Page
Beekkeepers Amendment Regulations 1995 .....	767-9
Cemeteries Act—City of Mandurah—By-laws Relating to Lakes Memorial Park Public Cemetery .....	788
Disability Services Act—Disability Services Regulations 1995 .....	776
Dog Act—	
Shire of Esperance—By-laws Relating to Dogs .....	786
Town of Kwinana—By-law Relating to Dogs .....	788
Hospitals and Health Services Act—	
Agencies (Pathcentre) Notice 1995 .....	780-2
Pathcentre (Common Seal) Regulations 1995 .....	779
Local Government Act—	
City of Geraldton—By-law Relating to Parking Facilities .....	785-6
City of Gosnells—By-laws Relating to Street Lawns and Gardens .....	789
Shire of Broome—By-laws Relating to Caravan Parks and Camping Grounds .....	784-5
Shire of Busselton—By-law Relating to Verandahs and Awnings over Streets .....	785
Shire of Harvey—By-law Relating to Standing Orders—Amendment .....	787
Shire of Narrogin (Temporary Closure of Public Street) Order No. 1, 1995 .....	790
Shire of Northampton and Chapman Valley (District and Ward Boundaries) Order No. 1, 1995 .....	790-1
Shire of Northampton (Specified Area) Order No. 1, 1995 .....	789-90
Shire of Quairading—By-law Relating to Buildings-Brick Area .....	787
Town of Northam (Ward Representation) Order No. 1, 1995 .....	791
City of Perth Restructuring Act—	
City of Perth and Town of Cambridge (Property Transfer) Order 1995 .....	792-8
City of Perth and Town of Victoria Park (Property Transfer) Order 1995 .....	792-804
City of Perth and Town of Vincent (Property Transfer) Order 1995 .....	805-12
Retail Trading Hours Act—Retail Trading Hours (Tourism Precincts) Exemption Amendment Order 1995 .....	778
Seeds Act—Seeds Amendment Regulations 1995 .....	769-71

## GENERAL CONTENTS

	Page
Agriculture .....	767-75
Commerce and Trade .....	775
Disability Services .....	776
Fair Trading .....	778
Fisheries .....	776-8
Health .....	779-82
Justice .....	783
Land Administration—General Information .....	784
Local Government .....	784-817
Minerals and Energy .....	817-8
Planning and Urban Development .....	818-35
Police .....	835-9
Premier and Cabinet .....	839
Proclamations .....	767
Public Notices—	
Deceased Persons Estates .....	845-6
Partnerships .....	846
Racing and Gaming .....	839-40
Tenders—	
Main Roads Department .....	841
State Supply Commission .....	842-3
Water Authority .....	843-4
Transport .....	840-1

