

WESTERN AUSTRALIAN GOVERNMENT Gazette

259



PERTH, FRIDAY, 29 JANUARY 1999 No. 10

PUBLISHED BY AUTHORITY JOHN A. STRIJK, GOVERNMENT PRINTER AT 3.30 PM

CONTENTS

PART 1

Conservation and Land Management Act 1984—Shark Bay Marine Park (Classified Waters) Notice 1999.....	261-8
Health Act 1911—	
Shire of Carnamah—Health Local Laws 1998.....	268-70
Shire of Kellerberrin—Health Local Laws 1998.....	270-2
Local Government Act 1995—Local Government (Elections) Amendment Regulations 1999.....	272
Misuse of Drugs Act 1981—Misuse of Drugs Amendment Regulations (No. 2) 1998.....	273

PART 2

Agriculture.....	274
Censorship.....	274-8
Fisheries.....	278
Fair Trading.....	278-9
Health.....	279
Homeswest.....	280
Justice.....	280
Local Government.....	280-8
Minerals and Energy.....	288-90
Planning.....	290-3
Police.....	293-8
Public Notices—Deceased Estates.....	302-4
Racing, Gaming and Liquor.....	299
Superannuation Board.....	300
Water.....	300-2

NEW FORMAT FOR GENERAL GOVERNMENT GAZETTES

For ease of access to particular notices the general Gazette will be divided into two parts as detailed below. In each part, the notices will appear in alphabetical order of the authorising Department.

Part 1 will contain Proclamations, Regulations, Rules, Local Laws and various other Instruments etc. but not Town Planning Schemes.

Part 2 will contain general notices and information and Town Planning Schemes.

IMPORTANT COPYRIGHT NOTICE

© State of Western Australia

This work is copyright. Apart from any use as permitted under the *Copyright Act 1968*, no part may be reproduced by any process without written permission from the Government Printer, State Law Publisher. Inquiries should be directed to the Manager Sales & Editorial, State Law Publisher, 10 William St, Perth 6000.

PUBLISHING DETAILS

The Western Australian *Government Gazette* is published by State Law Publisher for the State of Western Australia on Tuesday and Friday of each week unless disrupted by Public Holidays or unforeseen circumstances (changes to this arrangement will be advertised beforehand on the inside cover).

Special *Government Gazettes* containing notices of an urgent or particular nature are published periodically.

The following guidelines should be followed to ensure publication in the *Government Gazette*.

- Material submitted to the Executive Council prior to gazettal will require a copy of the signed Executive Council Minute Paper and in some cases the Parliamentary Counsel's Certificate.
- Copy should be received by the Manager (Sales and Editorial), State Law Publisher no later than 12 noon on Wednesday (Friday edition) or 12 noon on Friday (Tuesday edition).

Postal address:
State Law Publisher
P.O. Box 8448,
Perth Business Centre 6849

Delivery address:
State Law Publisher
Ground Floor,
10 William St. Perth, 6000
Telephone: 9321 7688 Fax: 9321 7536

- Lengthy or complicated notices should be forwarded early to allow for preparation. Failure to observe this request could result in the notice being held over.

If it is necessary through isolation or urgency to fax copy, confirmation is not required by post. *If original copy is forwarded later and published, the cost will be borne by the advertiser.*

ADVERTISING RATES AND PAYMENTS

EFFECTIVE FROM 1 JULY 1998.

Deceased Estate notices, (per estate)—\$17.70

Real Estate and Business Agents and Finance Brokers Licences, (per notice)—\$41.30

Other articles in Public Notices Section—\$41.30 (except items of an exceptionally large nature. In these instances arrangements will be made for pricing the notice at time of lodging).

All other Notices

Per Column Centimetre—\$8.15

Bulk Notices—\$153.00 per page

Clients who have an account will be invoiced for advertising charges.

Clients without an account will need to pay at time of lodging the notice.

PUBLISHING ALTERATIONS

Periodically the normal *Gazette* publishing times need to be altered to cater for disruption caused by public holidays.

- Easter and Christmas holidays cause disruption each year.
- Australia Day and Anzac Day cause disruption when they fall on a Tuesday or Friday.

In these instances, notices warning of the change are generally published on page 2 for approximately 4 weeks prior to the date.

Readers are urged to check *Gazettes* accordingly, prior to contacting State Law Publisher.

JOHN A. STRIJK, Government Printer.

PART 1

CONSERVATION AND LAND MANAGEMENT

CM401*

Conservation and Land Management Act 1984

Shark Bay Marine Park (Classified Waters) Notice 1999

Made by the Minister under section 62(1a) of the Act, having taken the submission of the Marine Parks and Reserves Authority into account under section 62(1c) of the Act and having received the concurrence of the Minister for Fisheries and the Minister for Mines under section 62(3)(c) of the Act.

1. Citation

This notice may be cited as the *Shark Bay Marine Park (Classified Waters) Notice 1999*.

2. Interpretation

In this notice —

“**approved management plan**” means the management plan for the Shark Bay Marine Park, entitled Shark Bay Marine Reserves Management Plan 1996-2006, approved by the Minister under section 60 of the Act as notified in the *Gazette* on 7 March 1997 at p. 1403;

“**high water mark**” means that part of the high water mark that is a boundary of the Shark Bay Marine Park;

“**Shark Bay Marine Park**” means all Western Australian waters reserved as Marine Reserve No. 7 under section 13 of the Act by an Order in Council published in the *Gazette* on 30 November 1990 at p. 5898.

3. Classification of sanctuary areas

Waters of the Shark Bay Marine Park referred to in an item in Schedule 1 are classified under section 62(1a)(c) of the Act as a sanctuary area.

4. Classification of recreation areas

Waters of the Shark Bay Marine Park referred to in an item in Schedule 2 are classified under section 62(1a)(a) of the Act as a recreation area for the purposes set out in that item.

5. Classification of special purpose areas

Waters of the Shark Bay Marine Park referred to in an item in Schedule 3 are classified under section 62(1a)(d) of the Act as a special purpose area for the purposes set out in that item.

6. Classification of a general use area

All waters of the Shark Bay Marine Park, other than the waters classified under clauses 3, 4, and 5, are classified under section 62(1a)(b) of the Act as a general use area.

7. Declaration of activities incompatible with conservation purposes of a special purpose area

For the purposes of section 13B(5)(c), (6)(c), (7)(c), and (8)(c) of the Act, the activities referred to in Table 2 of the approved management plan which are designated as activities which are not permitted in a special purpose zone are declared incompatible with the conservation purposes described in the approved management plan for the special purpose zones classified as special purpose areas under clause 5 and referred to in Schedule 3.

8. Declaration of activities incompatible with recreational purposes of a recreation area

For the purposes of section 13B(7)(b) of the Act, the recreational fishing activities referred to in Table 1 of the approved management plan which are designated as activities which are not permitted in a recreation zone or part of a recreation zone are declared incompatible with another recreation purpose described in the approved management plan for the recreational zones classified as a recreational area under clause 4 and referred to in Schedule 2.

9. Revocation

The *Shark Bay Marine Park (Classified Waters) Notice 1993*, published in the *Gazette* of 22 January 1993 at p. 761, is revoked.

Schedule 1 — Sanctuary Areas

[cl. 3]

1. Disappointment Reach Sanctuary Area

All waters of the Shark Bay Marine Park bounded by a line commencing at the intersection of 25° 38' 00" south latitude and 113° 53' 04" east longitude and extending —
southerly to the intersection of 25° 46' 00" south latitude and 113° 58' 16" east longitude,

then easterly to the intersection of $25^{\circ} 46' 00''$ south latitude and the high water mark of Disappointment Reach in the Shark Bay Marine Park,

then generally northerly along the high water mark to its intersection with $25^{\circ} 38' 00''$ south latitude,

then westerly to the starting point.

2. Lharidon Bight Sanctuary Area

All waters of the Shark Bay Marine Park bounded by a line commencing at the intersection of $26^{\circ} 10' 00''$ south latitude and $113^{\circ} 42' 55''$ east longitude and extending —

north-easterly to the intersection of $26^{\circ} 08' 25''$ south latitude and $113^{\circ} 50' 00''$ east longitude,

then generally southerly and then generally northerly along the high water mark of Lharidon Bight in the Shark Bay Marine Park to its intersection with the starting point.

3. Gudrun Wreck Sanctuary Area

All waters of the Shark Bay Marine Park bounded by a line at a 0.5 nautical mile radius from the intersection of $25^{\circ} 25' 30''$ south latitude and $113^{\circ} 31' 31''$ east longitude.

4. Big Lagoon Sanctuary Area

All waters of the Shark Bay Marine Park bounded by a line commencing at the intersection of $25^{\circ} 46' 00''$ south latitude and $113^{\circ} 27' 10''$ east longitude and extending —

easterly to the intersection of $25^{\circ} 46' 10''$ south latitude and $113^{\circ} 28' 00''$ east longitude,

then generally northerly and then generally southerly along the high water mark of Big Lagoon in the Shark Bay Marine Park to its intersection with the starting point.

5. Eighteen Mile Sanctuary Area

All waters of the Shark Bay Marine Park bounded by a line commencing at the intersection of the high water mark of the Henri Freycinet Harbour in the Shark Bay Marine Park and $26^{\circ} 26' 00''$ south latitude and extending —

generally southerly along the high water mark to its intersection with $26^{\circ} 32' 00''$ south latitude,

then westerly to a point along $26^{\circ} 32' 00''$ south latitude that is one nautical mile from the high water mark,

then northerly to a point along $26^{\circ} 26' 00''$ south latitude that is one nautical mile westerly of the starting point,

then easterly to the starting point.

6. Mary Anne Island Sanctuary Area

All waters of the Shark Bay Marine Park included in an area bounded by a line along the high water mark of Mary Anne Island in the Shark Bay Marine Park and a line 0.5 nautical miles seaward of the high water mark of Mary Anne Island.

7. Sandy Point Sanctuary Area

All waters of the Shark Bay Marine Park bounded by a line at a 2.5 nautical mile radius from Sandy Point, other than those waters within that radial line which are between the high water mark and 0.5 nautical miles seaward of the high water mark.

8. Surf Point Sanctuary Area

All waters of the Shark Bay Marine Park bounded by a line commencing at the high water mark at Surf Point in the Shark Bay Marine Park and extending —

south-westerly about 0.5 nautical miles along the boundary of the Shark Bay Marine Park to the intersection of 26° 07' 48" south latitude and 113° 10' 25" east longitude,

then easterly to the intersection of 26° 07' 55" south latitude and 113° 12' 10" east longitude,

then generally northerly and then generally southerly along the high water mark to the starting point.

Schedule 2 — Recreation Areas

[cl. 4]

1. Monkey Mia Recreation Area

Area

All waters of the Shark Bay Marine Park bounded by a line commencing at the intersection of the high water mark west of the jetty at Monkey Mia in Red Cliff Bay in the Shark Bay Marine Park and a line at an 800 metre radius from the north-west corner of the jetty at Monkey Mia and extending —

generally northerly and then generally southerly along that radial line to its intersection with the high water mark at Eastern Bluff,

then generally northerly and then generally westerly along the high water mark to the starting point.

Purpose

To provide for a wide variety of recreational uses compatible with the protection of dolphins and the maintenance of the dolphin interaction experience in accordance with the approved management plan.

2. Little Lagoon Recreation Area

Area

All waters of the Shark Bay Marine Park bounded by a line commencing at the southern extremity of the mouth of Little Lagoon in the Shark Bay Marine Park and extending —

generally easterly and then generally northerly and then generally westerly along the high water mark of Little Lagoon to the northern extremity of the mouth of Little Lagoon,

then generally northerly along the high water mark towards Lagoon Point to the intersection of the high water mark and a line at a 275 metre radius from the central point of the mouth of Little Lagoon,

then generally southerly along that radial line to its intersection with the high water mark,

then generally northerly along the high water mark to the starting point.

Purpose

To provide recreational opportunities compatible with the maintenance of the fish nursery values in accordance with the approved management plan.

3. Dubaut Inlet Recreation Area

Area

All waters of the Shark Bay Marine Park bounded by a line commencing at the intersection of $113^{\circ} 43' 25''$ east longitude and the high water mark at the northern extremity of the mouth of Dubaut Inlet in the Shark Bay Marine Park and extending —

generally southerly and then generally easterly and then generally northerly along the high water mark of Dubaut Inlet to the intersection of the high water mark at the southern extremity of the mouth of Dubaut Inlet and $113^{\circ} 43' 25''$ east longitude,

then northerly along $113^{\circ} 43' 25''$ east longitude to the starting point.

Purpose

To protect nursery habitat and local fish stocks in accordance with the approved management plan.

Schedule 3 — Special Purpose Areas

[cl. 5]

1. Cape Peron Special Purpose Area

Area

All waters of the Shark Bay Marine Park bounded by a line commencing at the intersection of the high water mark in Herald Bight in the Shark Bay Marine Park and $25^{\circ} 30' 55''$ south latitude and extending —

easterly to the intersection of $25^{\circ} 30' 55''$ south latitude and $113^{\circ} 31' 33''$ east longitude,

then northerly to the intersection of $25^{\circ} 29' 47''$ south latitude and $113^{\circ} 31' 33''$ east longitude,

then westerly to the intersection of $25^{\circ} 29' 47''$ south latitude and $113^{\circ} 29' 54''$ east longitude,

then southerly to the intersection of $113^{\circ} 29' 54''$ east longitude and the high water mark in Broadhurst Bight,

then generally northerly along the high water mark to Cape Peron North,

then generally southerly along the high water mark to the starting point.

Purpose

To provide marine wildlife viewing opportunities for visitors to the Cape and to preserve the biological components and diversity of this productive area in accordance with the approved management plan.

2. Wooramel Special Purpose Area

Area

All waters of the Shark Bay Marine Park bounded by a line commencing at the intersection of the high water mark of the Shark Bay Marine Park and the westerly prolongation of the southern boundary of Gascoyne location 343 and extending —

westerly along the northern boundary of the Shark Bay Marine Park to a point 6 nautical miles from the starting point,

then generally southerly at a distance of about 6 nautical miles seaward of the high water mark to the intersection of 25° 13' 00" south latitude and 113° 41' 00" east longitude,

then generally southerly at a distance of about 8 nautical miles seaward of the high water mark to 25° 27' 30" south latitude,

then generally southerly at a distance of about 8 nautical miles seaward of the high water mark to the intersection of 25° 38' 00" south latitude and 113° 53' 04" east longitude,

then easterly along 25° 38' 00" south latitude to its intersection with the high water mark,

then generally northerly along the high water mark to the starting point.

Purpose

To conserve the Wooramel seagrass bank in accordance with the approved management plan.

3. Gladstone Special Purpose Area

Area

All waters of the Shark Bay Marine Park bounded by a line commencing at the intersection of 25° 50' 37" south latitude and 114° 08' 39" east longitude and extending —

southerly to the intersection of 25° 59' 00" south latitude and 114° 08' 39" east longitude,

then easterly along 25° 59' 00" south latitude to its intersection with the high water mark,

then generally northerly along the high water mark to its intersection with 25° 50' 37" south latitude,

then westerly along 25° 50' 37" south latitude to the starting point,

other than the waters that are bounded by a line commencing at the intersection of the high water mark and 25° 55' 57" south latitude and extending —

westerly along 25° 55' 57" south latitude to a point about 0.25 nautical miles seaward of the starting point,

then generally southerly at a distance of about 0.25 nautical miles seaward of the high water mark to 25° 57' 14" south latitude,
then easterly to the intersection of 25° 57' 14" south latitude and the high water mark,
then generally northerly along the high water mark to the starting point.

Purpose

To conserve important dugong habitat and protect dugongs from disturbance while allowing compatible uses to continue in accordance with the approved management plan.

4. Big Lagoon Special Purpose Area

Area

All waters of the Shark Bay Marine Park bounded by a line commencing at the intersection of 25° 46' 48" south latitude and 113° 26' 31" east longitude and extending —
easterly along 25° 46' 48" south latitude to its intersection with the high water mark,
then generally southerly and then generally northerly along the high water mark to its intersection with 25° 46' 00" south latitude and 113° 27' 10" east longitude,
then easterly to the intersection of 25° 46' 10" south latitude and 113° 28' 00" east longitude,
then generally southerly along the high water mark to its intersection with 25° 48' 37" south latitude,
then westerly to the intersection of 25° 48' 37" south latitude and 113° 26' 31" east longitude,
then northerly to the starting point.

Purpose

To protect seagrass and mangrove habitat important as a fish nursery and to provide for recreational and commercial opportunities compatible with this protection in accordance with the approved management plan.

5. Boorabuggatta Special Purpose Area

Area

All waters of the Shark Bay Marine Park bounded by a line commencing at the intersection of 26° 29' 30" south latitude and the high water mark at the north-western extremity of the mouth of Boorabuggatta Inlet in the Shark Bay Marine Park and extending —
generally southerly and then generally northerly along the high water mark of Boorabuggatta Inlet to the intersection of the high water mark at the north-eastern extremity of the mouth of Boorabuggatta Inlet and 26° 29' 30" south latitude,
then westerly along 26° 29' 30" south latitude to the starting point.

Purpose

To protect fish stocks using the area for nursery purposes from over exploitation in accordance with the approved management plan.

6. Freycinet Special Purpose AreaArea

All waters of the Shark Bay Marine Park, excluding the waters of the Mary Anne Sanctuary Zone, bounded by a line commencing at the high water mark on the northern extremity of Giraud Point and extending —

to the high water mark on the northern extremity of Mary Anne Island,

then to the intersection of the high water mark on the north-eastern extremity of Salutation Island and 26° 32' 00" south latitude,

then easterly along 26° 32' 00" south latitude to its intersection with the high water mark of Henri Freycinet Harbour in the Shark Bay Marine Park,

then generally southerly, generally westerly and generally northerly along the high water mark to the starting point.

Purpose

To provide protection for important seagrass habitat and for dugongs in the summer months in accordance with the approved management plan.

CHERYL EDWARDES, Minister for the Environment.

LOCAL GOVERNMENT

LG301***HEALTH ACT 1911**

Shire of Carnamah

HEALTH LOCAL LAWS 1998

Made by the Council of the Shire of Carnamah

Citation

1. These local laws may be cited as the "*Shire of Carnamah Health Local Laws 1998*".

Incorporation by Reference

2. (i) In these local laws, "*The Shire of Plantagenet Health Local Laws 1997*";
- (a) means *The Shire of Plantagenet Health Local Laws 1997* published in the *Government Gazette*, special edition number 69, on the 30th March 1998; and
- (b) does not include any amendments that might be made to those Local Laws
- (ii) Subject to the modifications set out in the Schedule, *The Shire of Plantagenet Health Local Laws 1997* are incorporated with and form part of these Local Laws.

Repeal

3. (1) The Health Local Laws adopted by the Shire of Carnamah and published in the *Government Gazette* on 15 November 1929 and amended from time to time, are repealed;

- (2) The Health Local Laws adopted by the Shire of Carnamah on 10 July 1953 and published in the *Government Gazette* on 2 October 1953, and amended from time to time, are repealed;
- (3) The Health Local Laws adopted by the Shire of Carnamah on 17 October 1956 and published in the *Government Gazette* on 21 January 1957, and amended from time to time, are repealed; and
- (4) The Health Local Laws adopted by the Shire of Carnamah on 4 February 1964 and published in the *Government Gazette* on 17 September 1964, and amended from time to time, are repealed.

SCHEDULE

Modifications to The Shire of Plantagenet Health Local Laws 1997

Item	Sections Affected	Description
1	1.1	Delete Section 1.1 and substitute the following: “ 1.1 These local laws may be cited as the ‘ <i>Shire of Carnamah Health Local Laws 1998</i> ’”
2	1.2	Delete Section 1.2
3	1.3(1), and Schedules 1-12	Delete “Shire of Plantagenet” wherever it occurs and substitute “Shire of Carnamah”
4	2.1.5(1)(c)(ii)	Insert the word “flap” before the word “valve”.
5	2.1.9(2)	In the first line, delete the word “a” before the words “the premises”.
6	3.2.4(1)	In the first line, delete the word “of” before the word “occupy” and substitute the word “or”.
7	3.3.2	In the first line, delete the word “for” before the words “a rainwater tank” and substitute the word “from”.
8	4.2.10(2)(a)(i)	In subsection (2)(a)(i), delete the last word “or” and substitute “and”.
9	4.2.10(2)(a)(ii)	In subparagraph (ii), delete the word “suitable” and substitute “unsuitable”.
10	4.2.13	After section 4.2.12, insert a new section as follows: “4.2.13 The areas specified in Schedule 13 are the areas within which the provisions of Section 112A of the Act, shall operate and have effect.”
11	4.3.1	Delete the definition of “butchers’ waste” and substitute— “ butchers’ waste ” includes animal skeletons and rib cages from a boning room and the inedible products of an abattoir.’
12	5.2.4(1)	Delete the words “of the Council” after the word “District” in the second line.
13	5.3.3(1)(b)(ii)	Insert the word “a” before the word “minimum”.
14	5.3.3(2)(a)	Delete the word “to” after the word “Officer” and substitute a comma.
15	5.3.3(2)(b)	In the second line, delete the word “of” before the word “other” and substitute the word “or”.
16	6.1.4	In paragraph (c), delete the words “of flies” and insert them on the next line, aligned with the first word of the section.
17	7.3.1 and 7.3.2	In PART 7, delete Division 3—Skin Penetration.
18	8.2.5	Delete paragraph (e) and insert a new subsection (6) as follows : “(6) Paragraphs (b) and (c) of subsection (5) do not apply to a serviced apartment.”
19	8.3.9	In paragraph (i), delete the comma after the word “bedding” and insert a comma after the word “furniture”.
20	9.4.1	Delete the definition of “ exempt laundry ”.
21	9.4.1	In the definition of “ laundry ”, delete the words “an exempt laundry or”.
22	9.4.2	Delete the word “withdrawn” and substitute “withdraw”.
23	9.4.3	Delete the word “except” from the first line of subsection (1)(a).

Item	Sections Affected	Description
24	10.1.1	In subsection (2), delete the words "of this section".
25	Schedule 2	In the title, insert the words "REGISTRATION OF" before the words "A LODGING HOUSE".
26	Schedule 13	Insert a new Schedule 13 as follows : <p style="text-align: center;"> Schedule 13 SHIRE OF CARNAMAH HEALTH ACT 1911 PRESCRIBED AREAS—SECTION 112A The townsites of Carnamah and Eneabba.".</p>

Passed at a meeting of the Council of the Shire of Carnamah held on 21st October 1998.

The Common Seal of the Shire of Carnamah was hereunto affixed by authority of a resolution of Council in the presence of :

R. D. BOWMAN, Shire President.
M. L. CROFT, Chief Executive Officer.

on this 21st day of October 1998.

Consented to

Dr. C. F. QUADROS, delegate of
Executive Director, Public Health.

Dated this 13th day of January 1999.

LG302

HEALTH ACT 1911
Shire of Kellerberrin
HEALTH LOCAL LAWS 1998

Made by the Council of the Shire of Kellerberrin

Citation

1. These local laws may be cited as the "*Shire of Kellerberrin Health Local Laws 1998*".

Incorporation by Reference

2. (i) In these local laws, "*The Shire of Plantagenet Health Local Laws 1997*";
- (a) means *The Shire of Plantagenet Health Local Laws 1997* published in the *Government Gazette*, special edition number 69, on the 30 March 1998; and
- (b) does not include any amendments that might be made to those Local Laws
- (ii) Subject to the modifications set out in the Schedule, *The Shire of Plantagenet Health Local Laws 1997* are incorporated with and form part of these Local Laws.

Repeal

3. (1) The Health Local Laws adopted by the Shire of Kellerberrin and published in the *Government Gazette* on the 22 October 1920 and amended from time to time, are repealed;
- (2) The Health Local Laws adopted by the Shire of Kellerberrin and published in the *Government Gazette* on the 29 August 1947 and amended from time to time, are repealed;
- (3) The Health Local Laws adopted by the Shire of Kellerberrin on 15 October 1956 and published in the *Government Gazette* on the 25 January 1957, and amended from time to time, are repealed;
- (4) The Health Local Laws adopted by the Shire of Kellerberrin on 15 August 1963 and published in the *Government Gazette* on the 28 February 1964, and amended from time to time, are repealed; and

- (5) The *Shire of Kellerberrin Stables Local Laws* made by the Shire of Kellerberrin on 27 July 1976 and published in the *Government Gazette* on the 7 April 1977, and amended from time to time, are repealed.”

SCHEDULE

Modification to *The Shire of Plantagenet Health Local Laws 1997*

Item	Sections Affected	Description
1.	1.1	Delete Section 1.1 and substitute the following: “ 1.1 These local laws may be cited as the “ <i>Shire of Kellerberrin Health Local Laws 1998</i> .”
2.	1.2	Delete Section 1.2.
3.	1.3(1), and Schedules 1-12	Delete “Shire of Plantagenet” wherever it occurs and substitute “Shire of Kellerberrin”.
4.	2.1.5(1)(c)(ii)	Insert the word “flap” before the word “valve”.
5.	2.1.9(2)	In the first line, delete the word “a” before the words “the premises”.
6.	3.2.4(1)	In the first line, delete the word “of” before the word “occupy” and substitute the word “or”.
7.	3.3.2	In the first line, delete the word “for” before the words “a rainwater tank” and substitute the word “from”.
8.	4.2.10(2)(a)(i)	In subsection (2)(a)(i), delete the last word “or” and substitute “and”.
9.	4.2.10(2)(a)(ii)	In subparagraph (ii), delete the word “suitable” and substitute “unsuitable”.
10.	4.2.13	After following section 4.2.12, insert a new section as follows: “4.2.13 The areas specified in Schedule 13 are the areas within which the provisions of Section 112A of the Act, shall operate and have effect”.
11.	4.3.1	Delete the definition of “butchers’ waste” and substitute— ‘ “ butchers’ waste ” includes animal skeletons and rib cages from a boning room and the inedible products of an abattoir.’
12.	5.2.4(1)	Delete the words “of the Council” after the word “District” in the second line.
13.	5.3.3(1)(b)(ii)	Insert the word “a” before the word “minimum”.
14.	5.3.3(2)(a)	Delete the word “to” after the word “Officer” and substitute a comma.
15.	5.3.3(2)(b)	In the second line, delete the word “of” before the word “other” and substitute the word “or”.
16.	5.5.2(1)	Delete the fifth word “approved” and substitute the word “used”.
17.	5.5.3(1)(b)	Delete the word “composing” and substitute the word “composed”.
18.	6.1.4	In paragraph (c), delete the words “of flies” and insert them on the next line, aligned with the first word of the section.
19.	7.3.1 and 7.3.2	In PART 7, delete Division 3—Skin Penetration.
20.	8.2.5	Delete paragraph (e) and insert a new subsection (6) as follows : “(6) Paragraphs (b) and (c) of subsection (5) do not apply to a serviced apartment.”
21.	8.3.9	In paragraph (i), delete the comma after the word “bedding” and insert a comma after the word “furniture”.
22.	9.4.1	Delete the definition of “ exempt laundry ”.
23.	9.4.1	In the definition of “ laundry ”, delete the words “an exempt laundry or”.
24.	9.4.2	Delete the word “withdrawn” and substitute “withdraw”.
25.	9.4.3	Delete the word “except” from the first line of subsection (1)(a).
26.	10.1.1	In subsection (2), delete the words “of this section”.
27.	Schedule 2	In the title, insert the words “ REGISTRATION OF ” before the words “ A LODGING HOUSE ”.

Item	Sections Affected	Description
28.	Schedule 13	Insert a new Schedule 13 as follows : “ Schedule 13 SHIRE OF KELLERBERRIN HEALTH ACT 1911 PRESCRIBED AREAS—SECTION 112A The townsite of Kellerberrin & Doodlakine”.

Passed at a meeting of the Council of the Shire of Kellerberrin held on 16th June 1998.

The Common Seal of the Shire of Kellerberrin was hereunto affixed in the presence of:

G. J. DIVER, Shire President.
S. A. TAYLOR, Chief Executive Officer.

on this 15th day of December, 1998.

Consented to

Dr. C. F. QUADROS, delegate of
Executive Director, Public Health.

Dated this 8th day of January 1999.

LG303*

Local Government Act 1995

Local Government (Elections) Amendment Regulations 1999

Made by the Governor in Executive Council.

1. Citation

These regulations may be cited as the *Local Government (Elections) Amendment Regulations 1999*.

2. Regulation 52 amended

Regulation 52(3) of the *Local Government (Elections) Regulations 1997** is amended as follows:

- (a) after “paper” by inserting —
“ envelope ”;
- (b) by deleting “(1)(d)” and inserting instead —
“ (1)(a) ”.

[* *Published in Gazette 14 February 1997, pp. 905-1008*
For amendments to 15 January 1999 see Gazette 20
November and 22 December 1998.]

By Command of the Governor,

ROD SPENCER, Clerk of the Executive Council.

POLICE

PE301*

Misuse of Drugs Act 1981

**Misuse of Drugs Amendment
Regulations (No. 2) 1998**

Made by the Governor in Executive Council.

1. Citation

These regulations may be cited as the *Misuse of Drugs Amendment Regulations (No. 2) 1998*.

2. Regulation 7 amended

Regulation 7(1)(b)(i) of the *Misuse of Drugs Regulations 1982** is amended by deleting “either holds or acts in the rank of Superintendent or above or is a Regional Officer or an Assistant Regional Officer of a region established under section 39(2) of the Police Act 1892” and inserting instead —

“

is a commissioned officer appointed
under section 6 of the *Police Act 1892*

”.

[* *Published in Gazette 13 August 1982, pp. 3113-9.*
For amendments to 16 October 1998 see 1997 Index to
Legislation of Western Australia, Table 4, p. 191.]

By Command of the Governor,

M. C. WAUCHOPE, Clerk of the Executive Council.

PART 2

AGRICULTURE

AG401

PLANT DISEASES ACT 1914

Agriculture, Western Australia,
South Perth WA 6151.

I, the undersigned Minister for Primary Industry; Fisheries, being the Minister responsible for the administration of the above listed Acts, hereby appoint Jeremy Barton Lindsey as an Inspector pursuant to Section 7 of the Plant Diseases Act 1914.

MONTY HOUSE, Minister for Primary Industry; Fisheries.

PLANT DISEASES ACT 1914

Agriculture, Western Australia,
South Perth WA 6151.

I, the undersigned Minister for Primary Industry; Fisheries, being the Minister responsible for the administration of the above listed Acts, hereby appoint Ernest Charles Steiner as an Inspector pursuant to Section 7 of the Plant Diseases Act 1914.

MONTY HOUSE, Minister for Primary Industry; Fisheries.

CENSORSHIP

CS401*

CENSORSHIP ACT 1996

I, Cheryl Lynn Edwardes, being the Minister administering the Censorship Act 1996, acting in the exercise of the powers conferred by Section 15 of that Act, do hereby determine that the publications specified in the schedule below shall be classified as restricted publications for the purposes of that Act.

Dated this 19th day of January 1999.

CHERYL LYNN EDWARDES, Minister for Labour Relations.

Schedule

12 January 1999

Restricted Classification

Title or Description	Publisher
30 Something (Score Special) No 24 40+ Nov 1998	The Score Group Blair Publishing Inc
Adult Industry Review Vol 1 No 5	Eros Foundation
Anal (Silwa Special) No 33	Silwa Film GMBH
Asian Beauties Vol 6 No 9	WBC Publishing
Asian Lace Vol 4 No 4	WBC Publishing
Assertive Women Oct-Nov 1998	Rev International Inc
Australian Penthouse (Limited Edition) Feb 1999 Vol 20 No 2	Gemkilt Publishing Pty Ltd
Australian Penthouse (National) Feb 1999 Vol 20 No 2	Gemkilt Publishing Pty Ltd
Australian Penthouse (Plus) Feb 1999 Vol 20 No 2	Gemkilt Publishing Pty Ltd
Australian Rosie, The Jan 1999 No 112	Clean Culture Int. Pty Ltd
Babyface (Holiday) 1998 Vol 1 No 4	The Score Group
Babylon	Herausgeber & Chefredakteur
Best of Asian Babes, The Vol 1 Iss 7	Fantasy Publications Ltd
Best of Big & Black, The Vol 1 Iss 5	Fantasy Publications Ltd
Best of Cheri, The (Special Edition #111) Vol 21 No 4	Cheri Magazine Inc

Schedule—*continued*

12 January 1999

Restricted Classification

Title or Description	Publisher
Best of Club, The No 137	Paragon Publishing Inc
Best of Club, The No 139	Paragon Publishing Inc
Best of Club, The No 140	Paragon Publishing Inc
Best of Genesis (Friends & Lovers) 1998 No 12	Genesis Publications Inc
Best of Private, The Vol 10	Private Media Group
Buttman Vol 1 No 3	EA Productions
Candy Girls Dec 1998 Vol 1 No 10	Dowager Inc
Celebrity Skin Sep 1998 Vol 20 No 70	Man's World Publications
Cheeks Feb 1999	Swank Publications Inc
Club (Holiday) 1998 Vol 24 No 12	Paragon Publishing Inc
Club Dec 1998 Vol 24 No 11	Paragon Publishing Inc
Club Confidential Oct 1998 Vol 7 No 10	Paragon Publishing Inc
Club International Vol 27 No 12	Paul Raymond Publications Ltd
Club International Oct 1998 Vol 22 Iss 10	Paragon Publishing Inc
Club International Nov 1998 Vol 22 Iss 11	Paragon Publishing Inc
Color Climax No 178	Color-Climax Corporation
Contact Girls Vol 2 No 9	Fantasy Publications Ltd
D-Cup Jan 1999	Swank Publications Inc
Encounters Iss 41	Pleasures Pty Ltd
Eros Vol 1 No 4	Fantasy Publications Ltd
Eroticat Vol 1 No 4	Scandinavian Picture GMBH
Escort Vol 18 No 13	Paul Raymond Publications Ltd
Euroticon No 13	MGM
Eva's Extra No 2	Staviss GMBH
Fiesta (Readers' Letters) No 19	Galaxy Publications Ltd
Fiesta (Christmas Special) 1998	Galaxy Publications Ltd
Fox Apr 1999 Vol 17 No 10	Montcalm Publishing Corporation
Genesis Jan 1999	Genesis Publications Inc
Girls/Girls (XXX Confessions) 1998 No 12	Genesis Publications Inc
Hawk Jan 1999 Vol 8 No 1	Killer Joe Productions Inc
High Society Dec 1998 Vol 23 No 12	The Crescent Publishing Group Inc
High Society Jan 1999 Vol 24 No 1	The Crescent Publishing Group Inc
Hustler's Leg World Nov 1998 Vol 2 No 4	LFP Inc
Just 18 Feb 1999	Swank Publications Inc
Just Come of Age Oct-Nov 1998	Rev International Inc
Knave (Summer Special) No 5	Galaxy Publications Ltd
Knave (Christmas Special) Vol 30 Iss 13	Galaxy Publications Ltd
Leg Tease Oct 1998	Rev International Inc
Link Iss 13	In Touch Publications
Live Young Girls Jan 1999 Vol 18 No 12	Rev International Inc
Mayfair Vol 33 No 12	Paul Raymond Publications Ltd
Men Only Vol 63 No 13	Paul Raymond Publications Ltd
Men Only's Sexmania Iss 1	Paul Raymond Publications Ltd
Mens World Vol 10 No 13	Paul Raymond Publications Ltd
Naughty Neighbors Jan 1999 Vol 5 No 1	The Score Group
New Talent Vol 5 No 12	Fantasy Publications Ltd
Nude Readers' Wives No 137	Fantasy Publications Ltd
Only 18 Vol 1 No 9	Fantasy Publications Ltd
Penthouse Forum Dec 1998 Vol 28 No 12	General Media Communications Inc
Pirate No 53	Private Media Group
Playboy's Girls of Winter Jan 1999	Playboy Press
Pleasure Vol 25 No 145	Pleasure-Verlags GMBH
Prestige No 16	Color-Climax Corporation
Ravers (Christmas Special) No 4	Galaxy Publications Ltd
Readers' Wives Vol 6 No 9	Fantasy Publications Ltd
Stag's Sex Acts Jan 1999	Stag Publications Inc
Sugah Feb 1999	Portfolio Magazine Inc
Swank Exposed (Open Legs & Lace) Feb 1999	Swank Publications Inc
Swank Satin (Bra Busters) Feb 1999	Swank Publications Inc
Swank Temptations (Heels) Jan 1999	Swank Publications Inc
Swank Uninhibited (Girls of Swank) Feb 1999	Swank Publications Inc
Swank Unleashed (Mature Nymphs) Feb 1999	Swank Publications Inc
Swank X-Rated Series (300 Uncensored Sex Scenes) Jan 1999	Swank Publications Inc
Swank's Taboo (Innocence) Jan 1999	Swank Publications Inc
Teazer (Porn Stars Special) No 2	Galaxy Publications Ltd
Teazer (Christmas Special) No 3	Galaxy Publications Ltd
Titten Action	MTC GMBH
Triple X No 27	Private Media Group
Two Blue Couples Vol 2 Iss 2	Galaxy Publications Ltd
Very Best of Big Girls, The Vol 1 Iss 5	Fantasy Publications Ltd
Very Best of High Society, The #102 Vol 15 No 10	The Crescent Publishing Group
Voluptuous Jan 1999 Vol 6 No 1	The Score Group
Wilde Aug-Sep 1995	PDA Press Inc

CS402***CENSORSHIP ACT 1996**

I, Cheryl Lynn Edwardes, being the Minister administering the Censorship Act 1996, acting in the exercise of the powers conferred by Section 15 of that Act, do hereby determine that the publications specified in the schedule below shall be classified as unrestricted publications for the purposes of that Act.

Dated this 19th day of January 1999.

CHERYL LYNN EDWARDES, Minister for Labour Relations.

Schedule

12 January 1999

Unrestricted Classification

Title or Description	Publisher
Australian Penthouse (State) Feb 1999 Vol 20 No 2	Gemkilt Publishing Pty Ltd
Australian Sun & Health Jan-Mar 1999 Iss 65	Australian Sun & Health
Fiesta International Vol 2 Iss 3	Galaxy Publications Ltd
H & E Dec 1998	New Freedom Publications Ltd
Playboy Feb 1999 Vol 46 No 2	Playboy
Playboy's Book of Lingerie Jan 1999 Vol 65	Playboy Press

CS403***CENSORSHIP ACT 1996**

I, Cheryl Lynn Edwardes, being the Minister administering the Censorship Act 1996, acting in the exercise of the powers conferred by Section 15 of that Act, do hereby determine that the publications specified in the schedule below shall be classified as refused publications for the purposes of that Act.

Dated this 19th day of January 1999.

CHERYL LYNN EDWARDES, Minister for Labour Relations.

Schedule

12 January 1999

Refused Classification

Title or Description	Publisher
Anal Sex No 47	Peter Theander
Assertive Women Aug-Sep 1998	Rev International Inc
Australian Rosie Lesbian, The Summer 1998 No 11	Clean Culture Int. Pty Ltd
Hustler Dec 1998 Vol 25 No 6	LFP Inc
Hustler's Taboo Oct 1998 Vol 1 No 4	LFP Inc
Razzle Vol 16 No 12	Paul Raymond Publications Ltd

CS404***CENSORSHIP ACT 1996**

I, Cheryl Lynn Edwardes, being the Minister administering the Censorship Act 1996, acting in the exercise of the powers conferred by Section 15 of that Act, do hereby determine that the publications specified in the schedule below shall be classified as restricted publications for the purposes of that Act.

Dated this 19th day of January 1998.

CHERYL LYNN EDWARDES, Minister for Labour Relations.

Schedule

22 December 1998

Restricted Classification

Title or Description	Publisher
40+ Dec 1998	Blair Publishing Inc
Amateur Erotica Vol 4 No 2	Gourmet Editions
Asian Babes Vol 7 No 3	Fantasy Publications Ltd
Australian Penthouse Forum Vol 7 No 5	Gemkilt Publishing Pty Ltd
Australian Rosie, The Dec 1998 No 111	Clean Culture Pty Ltd
Big Girls Vol 5 No 2	Fantasy Publications Ltd
Big Ones (International) Vol 9 No 11	Fantasy Publications Ltd
Blow Up No 26	Scandinavian Picture GMBH
Buf Jan 1999	Swank Publications Inc
Busen-Extra Vol 13 No 30	Pleasure-Verlag GMBH

Schedule—*continued*

22 December 1998

Restricted Classification

Title or Description	Publisher
Cummin Up Vol 7 No 4	Gourmet Editions
D-Cup (Holiday) 1998	Swank Publications Inc
Escort Vol 18 No 12	Paul Raymond Publications Ltd
Express Vol 8 No 1	Gourmet Editions
For Men Iss 101	Fantasy Publications Ltd
Freeway Iss 173	Not Known
Gallery Jan 1999 Vol 27 No 1	Montcalm Publishing Corporation
Girls of Australian Penthouse, The No 112	Gemkilt Publishing Pty Ltd
Girls of Australian Penthouse, The (Cat 1) No 112	Gemkilt Publishing Pty Ltd
Hustler (Honeybun) Vol 8	LFP Inc
Just 18 Jan 1999	Swank Publications Inc
Just Come of Age Sep 1998	REV International Inc
Leg Action Jan 1999	Swank Publications Inc
Mating Club, The Vol 1 Iss 8	The Mating Club
Men Only Vol 63 No 12	Paul Raymond Publications Ltd
Model Directory Vol 16 No 12	Paul Raymond Publications Ltd
Penthouse Dec 1998 Vol 30 No 4	General Media Communications Inc
Penthouse Variations 1998 No 72	General Media Communications Inc
Private No 150	Private Media Group
Private Sex No 17	Private Media Group
Rage Sep 1996 Vol 1 No 2	LFP Inc
Rage Oct 1996 Vol 1 No 3	LFP Inc
Rage Nov 1996 Vol 1 No 4	LFP Inc
Rage Mar 1997 Vol 1 No 8	LFP Inc
Rage Apr 1997 Vol 1 No 8	LFP Inc
Razzle (Readers' Wives) No 19	Paul Raymond Publications Ltd
Real Wives Vol 5 No 10	Fantasy Publications Ltd
Rookies Oct 1998 Vol 2 Iss 5	Millennium Publishing Partners Inc
Score Jan 1999 Vol 8 No 1	The Score Group
Sperma Schlucker #23 (Distra Spezial) Vol 4 No 5	Distra GMBH
Stag's Girls Over 40 (Holiday) 1999	Stag Publications Inc
Swank Jan 1999	Swank Publications Inc
Swank Confidential Jan 1999	Swank Publications Inc
Swank Photo Series (Pepper) Dec 1998	Swank Publications Inc
Swank Pleasure (Uncensored Sex) Dec 1998	Swank Publications Inc
Swank Unleashed (Shaved Smooth) Jan 1999	Swank Publications Inc
Swank Untamed (Anal Action) Dec 1998	Swank Publications Inc
Swank X-Rated Series (Uncensored Close-Up) Dec 1998	Swank Publications Inc
Swank's Video World Feb 1999	Swank Publications Inc
Thrust Vol 11 No 2	Magcorp
Transexual Climax No 23	Color-Climax Corporation
Visions of Fantasy Presents Completely Nuts No 4	VOF
Visions of Fantasy Presents Just Say Yes No 1	VOF
Visions of Fantasy Presents Sexpose Hardcore Collection No 1	VOF
Visions of Fantasy Presents Video Sex Journal No 5	VOF
Xmania No 1	MGM
Young One, The No 21	MGM

CS405***CENSORSHIP ACT 1996**

I, Cheryl Lynn Edwardes, being the Minister administering the Censorship Act 1996, acting in the exercise of the powers conferred by Section 15 of that Act, do hereby determine that the publications specified in the schedule below shall be classified as unrestricted publications for the purposes of that Act.

Dated this 19th day of January 1998.

CHERYL LYNN EDWARDES, Minister for Labour Relations.

Schedule

22 December 1998

Unrestricted Classification

Title or Description	Publisher
Bizarre Dec 1998 Iss 15	John Brown Publishing
H & E Lifestyle No 8	New Freedom Publications
Hustler (Australian Edition) Vol 4 No 1	JT Publishing Australia Pty Ltd

CS406***CENSORSHIP ACT 1996**

I, Cheryl Lynn Edwardes, being the Minister administering the Censorship Act 1996, acting in the exercise of the powers conferred by Section 15 of that Act, do hereby determine that the publications specified in the schedule below shall be classified as refused publications for the purposes of that Act. Dated this 19th day of January 1998.

CHERYL LYNN EDWARDES, Minister for Labour Relations.

Schedule

22 December 1998

Refused Classification

Title or Description	Publisher
Hot Lesben In Action (Silwa Special) No 7	Silwa Film
Maximum Perversum (Silwa Special) No 27	Silwa Film
Open Door No 29	Staviss GMBH

FISHERIES

FI401**FISH RESOURCES MANAGEMENT ACT 1994**

SOUTH COAST PURSE SEINE MANAGEMENT PLAN 1994

Clause 9—Notice of Prohibition of Fishing

FD 1404/98 [250]

In accordance with clause 9 of the *South Coast Purse Seine Management Plan 1994** I hereby prohibit all persons from fishing in the waters of Zone 4 of the Fishery during the period commencing on 30 January 1999 and ending on 28 February 1999.

[*Published in the Gazette of 22 February 1994. For amendments to 20 January 1999 see Notice No. 708 published in the Gazette of 23 May 1995, Notice No. 714 published in the Gazette of 16 June 1995, Notice No. 727 published in the Gazette of 29 September 1995, the South Coast Purse Seine Management Plan Amendment 1996 published in the Gazette of 9 February 1996, the South Coast Purse Seine Management Plan Amendment (No. 2) 1996 published in the Gazette of 29 March 1996, the South Coast Purse Seine Management Plan Amendment 1997 published in the Gazette of 27 March 1997 and the South Coast Purse Seine Management Plan Amendment (No. 5) 1997 published in the Gazette of 29 August 1997. See regulation 183 of the Fish Resources Management Regulations 1995 concerning the citation of notices under the Fisheries Act 1905 immediately before the commencement of those regulations.]

Dated this 21st day of January 1999.

P. P. ROGERS, Executive Director.

FAIR TRADING

FT401**CHARITABLE COLLECTIONS ACT 1946**

I, Cheryl Edwardes, being the Minister administering the Charitable Collections Act 1946, acting in the exercise of the powers conferred by subsection (3) of section 12 of that Act, hereby give notice that I have revoked the licence of the organisations listed below—

- Recherche Aged Welfare Committee Inc
- Starlight Foundation of Australia

Dated this 21st day of January 1999.

CHERYL EDWARDES, Acting Minister for Fair Trading.

FT402

FINANCE BROKERS SUPERVISORY BOARD

ELECTIONS

Western Australia

Finance Brokers Control 1975

NOTICE OF ELECTION

(Regulation 3)

Notice is hereby given that an election of the elective members and deputy members of the Finance Brokers Supervisory Board, as constituted under section 7 of the Finance Brokers Control Act 1975, will take place by Postal Ballot.

The vacancies in the membership of the Board to be filled at such election are those place by Postal Ballot.

The vacancies in the membership of the Board to be filled at such election are those specified hereunder—

two members; and

two deputy members,

each of whom is a licensed finance broker.

Nominations of candidates shall be made in accordance with the Finance Brokers Supervisory Board (Elections) Regulations 1978 and must be received by the Returning Officer at his office at 222 Broome Street, Cottesloe, WA 6011 not later than five o'clock in the afternoon of Tuesday, 2 March 1999.

Dated this 25 day of January, 1999.

RON CAMP, Returning Officer.

(Tel. 9384 3846)

NOMINATION FORMS AVAILABLE FROM MINISTRY OF FAIR TRADING

Contact Mr Chas Fitzgerald on telephone 9222 0691, or fax 9325 6638 for nomination forms to be posted/faxed, or you may collect nomination forms from the REVS counter, 6th Floor Parvail House, 251 Hay Street, East Perth.

HEALTH

HE401**HEALTH ACT 1911**NOTICE OF CONFERRAL OF POWER ON THE EXECUTIVE DIRECTOR,
PUBLIC HEALTH

It is hereby notified for public information that on 12 January 1999 the Lieutenant-Governor and deputy of the Governor in Executive Council conferred on the Executive Director, Public Health under section 251 (18) of the Health Act 1911 the following powers—

Where the Executive Director, Public Health has—

- (a) under section 251 (6) of the Act, ordered a person to be isolated or quarantined at a place; and
- (b) under section 251 (8) of the Act, forbidden the person from leaving the place,

the Executive Director, Public Health may—

- (c) if he or she has reasonable grounds for believing that the person is likely to unlawfully leave the place, restrain the person from leaving that place; and
- (d) restrain the person from engaging in conduct at the place that the Executive Director, Public Health believes, on reasonable grounds, is likely to lead to the spread of a dangerous infectious disease.

Dr PAUL PSAILA-SAVONA, Executive Director,
Public Health.

HOMESWEST

HM401**HOUSING ACT 1980**

DETERMINATION OF STANDARD RATES OF INTEREST

Homeswest (The State Housing Commission),
Perth, 20 January 1999.

Pursuant to Sections 33 and 42 being loans under Section 36 of the Housing Act 1980, The State Housing Commission by this determination which was approved by the Honourable Minister for Housing fixes the following maximum standard rates of interest to apply in respect of the various classes of loan granted by it.

1. Income Based Loans, pre 1985 Variable Interest Schemes and Wisechoice under Sections 33 and 36 to 7.00% per annum.
2. In respect of Shared Equity 1994 (Real Start) (Subsidised Rate) Loans the standard rate of interest shall be 6.5% per annum rising by 1.0% per annum on every 30 June subsequent to the date from which interest is to be calculated until the rate of interest is 7.00% per annum.
3. In respect of Shared Equity 1994 (Aboriginal) (Subsidised Rate) Loans the standard rate of interest shall be 6.5% per annum rising 0.5% per annum on every 30 June subsequent to the date from which interest is to be calculated until the rate of interest is 7.00% per annum.
4. In respect of Shared Equity 1994 (Access) (Subsidised Rate) Loans the standard rate of interest shall be 6.5% per annum rising 0.5% per annum on every 30 June subsequent to the date from which interest is to be calculated until the rate of interest is 7.00% per annum.
5. In respect of Shared Equity 1994 (Real Start) (Unsubsidised Rate) Loans the standard rate of interest shall be 7.0% per annum.
6. In respect of Shared Equity 1997 (Good Start) (Subsidised Rate) Loans the standard rate of interest shall be 6.5% fixed per annum, until the borrowers' income exceeds Homeswest's maximum rental income eligibility limits. The rate will then move to the Commonwealth Bank standard home loan variable interest rate subject to a minimum interest rate of 6.5% per annum.

This determination shall take effect from 1 January 1999.

GREG JOYCE, Executive Director.

JUSTICE

JM401**DECLARATIONS AND ATTESTATIONS ACT 1913**

It is hereby notified for public information that the Hon Attorney General has approved the appointment of the following persons as Commissioners for Declarations under the Declarations and Attestations Act 1913—

Mr Martin Hampton Anderson of 23 Yatana Road, Bayonet Head
Mr Rafael Arias of 18 Kyarra Street, Innaloo
Miss Nadine Susan Armstrong of 5 Spicer Place, Bellevue
Mr Graeme Francis Brice of 8 Limpet Court, Mullaloo
Mr Laurie Joseph Cetinic-Dorol of 70 Carawatha Avenue, Mount Nasura
Mr Dean Andrew Davidson of 956 Beaufort Street, Inglewood
Mr Damon Richard Fowler of 3/50 McMillan Street, Victoria Park
Mr Jeff Anoshirvan Jafari of 117 Risely Street, Ardross
Mr Malcolm Raymond Scott James of 110 Broadberry Boulevard, Hillarys
Mr Giuseppe Madaffari of 12 Cantara Rise, Ocean Reef.

RICHARD FOSTER, Executive Director, Court Services.

LOCAL GOVERNMENT

LG401**SHIRE OF ESPERANCE**

It is hereby notified for public information that Michael Stephen Lee Archer has been appointed as Chief Executive Officer of the Shire of Esperance and commenced duties on Monday, 18 January 1999.

I. S. MICKEL, Shire President.

LG402**DOG ACT 1976***Shire of Dundas*

Dog Catcher

It is hereby notified for public information that Mr Warren Henry McCleary has been appointed an authorised person for the purpose of the exercise of the powers conferred pursuant to section 29 of the Dog Act 1976.

E. A. GILBERT, Chief Executive Officer.

LG403

SHIRE OF EXMOUTH

It is hereby notified for public information that Ronald Thomas Baker has been appointed as Ranger effective from 1 February 1999 and is authorised to enforce the following Acts, Regulations, By-laws and Local Laws—

Local Government Act 1995 (as amended)
Dog Act 1976 and Regulations
Litter Act 1979 and Regulations
Bush Fires Act 1954 and Regulations
Caravan Parks and Camping Grounds Act 1995 and Regulations
Shire of Exmouth By-laws and Local Laws.

The appointment of Allan Richard Ross is hereby cancelled.

K. J. GRAHAM, Chief Executive Officer,
Shire of Exmouth, PO Box 21, Exmouth WA 6707.

LG404***LOCAL GOVERNMENT ACT 1995**

DISTRICT OF CORRIGIN (WARD BOUNDARIES AND REPRESENTATION) ORDER 1999

Made by His Excellency the Governor under the provisions of sections 2.2, 2.3, 2.18 and 9.62 of the *Local Government Act 1995*.

CITATION

1. This Order may be cited as the *District of Corrigin (Ward Boundaries and Representation) Order 1999*.

ABOLITION OF EXISTING WARDS

2. Immediately prior to 1 May 1999 the existing Bilbarin, Bullaring, Central, Dondakin and Kunjin Wards shall be abolished.

COUNCILLORS TO GO OUT OF OFFICE

3. Immediately before 1 May 1999 all councillors holding office on the Council for the Bilbarin, Bullaring, Central, Dondakin and Kunjin Wards shall go out of office.

REDUCTION IN THE NUMBER OF COUNCILLORS IN THE DISTRICT

4. On and from 1 May 1999 the number of offices of councillor on the Council for the District of Corrigin shall be reduced from 11 to 9.

CREATION OF NEW WARDS

5. On and from 1 May 1999 there shall be created three new wards named North, South and Central as designated and described in the Schedule to this Order.

NUMBER OF OFFICES OF COUNCILLOR IN WARDS

6. On and from 1 May 1999 the number of offices of councillor on the Council for each of the South, North and Central Wards shall be 3.

ELECTIONS TO BE HELD

7. Elections to fill the offices of councillor for the South, North and Central Wards shall be held on 1 May 1999.

By Command of the Governor,

ROD SPENCER, Clerk of the Council.

SCHEDULE

SOUTH WARD

All that portion of land bounded by lines starting from the intersection of an eastern side of Pruden Road with a northern side of Bendering Road, a point on a present eastern boundary of the Shire of Corrigin and extending westerly, generally northwesterly and generally westerly along sides of that road to the prolongation northerly of the eastern boundary Avon of Location 18798; thence southerly to and southerly and northwesterly along boundaries of that location and onwards to the southern boundary of Location 11766; thence westerly and northerly along boundaries of that location to a line in prolongation easterly of the southern boundary of Location 9944; thence westerly to and westerly along the southern boundary of that location to the southeastern corner of Location 8659; thence westerly along the southern boundary of that location and onwards to a western side of Corrigin-Kondinin Road; thence northerly along that side to the southernmost southeastern corner of Location 9111; thence westerly, northerly, again westerly and again northerly along boundaries of that location to a southern side of Turner Avenue; thence westerly along that side to a southeastern side of Seimons Avenue; thence southwesterly, southerly and again southwesterly along sides of that road to the easternmost northeastern corner of Corrigin Town Lot 467 (Reserve 31328); thence southwesterly and southerly along boundaries of that lot to an eastern side of Centenary Avenue; thence southerly along that side to the northern corner of Lot 374 of Avon Location 9110, as shown on Office of Titles Plan 7551; thence southerly along the eastern boundary of that lot to a northeastern side of Larke Crescent; thence northwesterly and generally westerly along sides of that road to the westernmost southwestern corner of Corrigin Town Lot 393 (Reserve 26419), a point on an eastern side of Lynch Street; thence southerly along that side to a line in prolongation easterly of a northern side of Lynch Street; thence westerly to and westerly and northwesterly along that side to the westernmost southwestern corner of Lot 408; thence northerly along the western boundary of that lot to a line in prolongation easterly of the northern side of Dartee Street; thence easterly to and along that side to the southwestern corner of Lot 8 and onwards to an eastern side of Connelly Parade; thence southerly and southeasterly along that side to a northern side of Kunjin Street; thence westerly along that side to the southeastern corner of Lot 2 of Avon Location 11595, as shown on Office of Titles Diagram 21363, a point on the northern side of Brookton-Corrigin Road; thence westerly, northwesterly and generally southwesterly along sides of that road and onwards to the prolongation northwesterly of a southwestern side of Corrigin-Dudin Road; thence southeasterly to and generally southeasterly along sides of that road and onwards to the southeastern corner of the southern severance of Kunjin Agricultural Area Lot 17; thence westerly along the southern boundary of that severance and onwards to and westerly and northwesterly along boundaries of the northern severance of the last mentioned lot and onwards to the easternmost southeastern boundary of Lot 15; thence generally southwesterly, northerly, westerly and again northerly along boundaries of that lot to the northernmost northeastern corner of Reserve 20785; thence westerly and southerly along boundaries of that reserve and onwards to a southern side of Brookton-Corrigin Road (Road Number 2746); thence generally westerly along sides of that road to the northernmost northeastern corner of the eastern severance of Avon Location 17856; thence westerly along the northernmost northern boundary of that severance and onwards to and westerly along the northern boundary of the northwestern severance of the last mentioned location to the northeastern corner of Location 23957; thence westerly, northerly, again westerly, generally northwesterly and southerly along boundaries of that location to the southeastern corner of the southern severance of Location 16003; thence westerly along the southern boundaries of that severance and the southeastern severance of Location 10054 and onwards to the southernmost southeastern corner of the northwestern severance of the last mentioned location; thence westerly along the southern boundary of that severance, the southern boundary of Location 28712 and the northern side of Richardson Road and onwards to a western side of Lomos Road North; thence southerly along a western side of that road to the to the southeastern corner of the southeastern severance of Location 9545; thence westerly along the southern boundary of that severance and onwards to and westerly and southerly along boundaries of the northwestern severance of Location 15808 and onwards to the easternmost northeastern corner of the southeastern severance of Location 18521; thence southerly along the eastern boundary of that severance to a northern side of Brookton-Corrigin Road; thence generally westerly along sides of that road and westerly along the northern side of Road Number 7752 to the northeastern corner of Lot 1 of Location 7221, as shown on Office of Titles Diagram 18560; thence southerly along the easternmost eastern boundary of that lot and southerly and westerly along boundaries of Location 9837 (Reserve 17131) to a southeastern corner of the northern severance of Location 7221; thence generally westerly, southerly and again westerly along boundaries of that severance to the southernmost southeastern corner of the northern severance of Location 18461; thence northerly, westerly, again northerly, again westerly, again northerly, again westerly, again northerly and again westerly along boundaries of that severance to the southernmost southwestern corner of Location 21261; thence northerly, easterly and again northerly along boundaries of that location to an easternmost northeastern corner of Lot 3 of Locations 13884, 14556, 16368, 26202 & Part Locations 16691 & 26203, as shown on Office of Titles Diagram 14018; thence westerly, northerly, again westerly, southerly, again westerly, again southerly, again westerly an again southerly along boundaries of that lot to the northernmost northern boundary of Lot 4 of Locations 26216 & Part Locations 16690, 16691 & 26203, as shown on Office of Titles Diagram 14017; thence westerly, southwesterly, southerly, again westerly, again southerly, again westerly, again southerly and again southwesterly along boundaries of that lot to an eastern side of Kweda Road North, a point on a present western boundary of the Shire of Corrigin and thence generally southeasterly, generally easterly and generally northeasterly along boundaries of that Shire to the starting point.

Department of Land Administration Public Plans:

Corrigin NE, NW, SE, SW, Kurrenkutten NE, NW, SE, SW, Lomos NE, NW, SE, SW, Malyalling NE, NW, Mears NE, SE, & Sewell NE, NW 1:25 000

BK33 (10) 3.5, BK33 (2) 11.23 & 12.23

CENTRAL WARD

All that portion of land bounded by the lines starting from the northeastern corner of Lot 201 of Avon Location 9110, as shown on Office of Titles Diagram 95212, a point on a southern side of Turner Avenue and extending westerly along that side to a southeastern side of Seimons Avenue; thence southwesterly, southerly and again southwesterly along sides of that road to the easternmost northeastern corner of Corrigin Town Lot 467 (Reserve 31328); thence southwesterly and southerly along boundaries of that lot to an eastern side of Centenary Avenue; thence southerly along that side to the northern corner of Lot 374 of Avon Location 9110, as shown on Office of Titles Plan 7551; thence southerly along the eastern boundary of that lot to a northeastern side of Larke Crescent; thence northwesterly and generally westerly along sides of that road to the westernmost southwestern corner of Corrigin Town Lot 393 (Reserve 26419), a point on an eastern side of Lynch Street; thence southerly along that side to a line in prolongation easterly of a northern side of Lynch Street; thence westerly to and westerly and northwesterly along that side to the westernmost southwestern corner of Lot 408; thence northerly along the western boundary of that lot to a line in prolongation easterly of the northern side of Dartee Street; thence easterly to and along that side to the southwestern corner of Lot 8 and onwards to an eastern side of Connelly Parade; thence northerly and northeasterly along that side to a line in prolongation easterly of the northern boundary of Lot 249 (Reserve 22723); thence easterly to an eastern side of Walton Street; thence northerly along that side to a southeastern side of Murphy Street; thence generally northwesterly and easterly along that side to a line in prolongation southerly of the western boundary of Lot 238 (Reserve 18331); thence northerly to and along the western boundary of that lot and northerly and easterly along the boundaries of Lot 245 (Reserve 18331) to a northwestern corner of Lot 452 (Reserve 18331); thence easterly along the northern boundary of that lot to the northernmost northwestern corner of the central severance of Lot 4 of Avon Location 9110, as shown on Office of Titles Diagram 26373; thence easterly to the westernmost western boundary of Location 9111 and thence southerly along that boundary to the starting point.

Department of Land Administration Public Plans:

BK33 (2) 11.23 & 12.23

NORTH WARD

All that portion of land bounded by lines starting from the intersection of an eastern side of Pruden Road with a northern side of Bendering Road, a point on a present eastern boundary of the Shire of Corrigin and extending westerly, generally northwesterly and generally westerly along sides of that road to the prolongation northerly of the eastern boundary of Avon Location 18798; thence southerly to and southerly and northwesterly along boundaries of that location and onwards to the southern boundary of Location 11766; thence westerly and northerly along boundaries of that location to a line in prolongation easterly of the southern boundary of Location 9944; thence westerly to and westerly along the southern boundary of that location to the southeastern corner of Location 8659; thence westerly along the southern boundary of that location and onwards to a western side of Corrigin-Kondinin Road; thence northerly along that side to the southernmost southeastern corner of Location 9111; thence westerly, northerly, again westerly and again northerly along boundaries of that location to the northernmost northeastern corner of the central severance of Lot 4 of Location 9110, as shown on Office of Titles Diagram 26373; thence westerly along that boundary to the northeastern corner of Corrigin Town Lot 452 (Reserve 18331); thence westerly along the northern boundary of that lot and westerly and southerly along the boundaries of Lot 245 (Reserve 18331) to a northwestern corner of Lot 238 (Reserve 18331); thence southerly along the western boundary of that lot and onwards to a line in prolongation easterly of the southern side of Murphy Street; thence westerly and generally southwesterly along that side to an eastern side of Walton Street; thence southerly along that side to a line in prolongation easterly of a northern boundary of Lot 249 (Reserve 22723); thence westerly to and along that side to a southeastern side of Connelly Parade; thence southwesterly, southerly and southeasterly along sides of that road to a northern boundary of Kunjin Street; thence westerly along that side to the southeastern corner of Lot 2 of Avon Location 11595, as shown on Office of Titles Diagram 21363, a point on the northern side of Brookton-Corrigin Road; thence westerly to and westerly, northwesterly and generally southwesterly along sides of that road and onwards to the prolongation northwesterly of a southwestern side of Corrigin-Dudinin Road; thence southeasterly to and generally southeasterly along sides of that road and onwards to the southeastern corner of the southern severance of Kunjin Agricultural Area Lot 17; thence westerly along the southern boundary of that severance and onwards to and westerly and northwesterly along boundaries of the northern severance of the last mentioned lot and onwards to the easternmost southeastern boundary of Lot 15; thence generally southwesterly, northerly, westerly and again northerly along boundaries of that lot to the northernmost northeastern corner of Reserve 20785; thence westerly and southerly along boundaries of that reserve and onwards to a southern side of Brookton-Corrigin Road (Road Number 2746); thence generally westerly along sides of that road to the northernmost northeastern corner of the eastern severance of Avon Location 17856; thence westerly along the northernmost northern boundary of that severance and onwards to and westerly along the northern boundary of the northwestern severance of the last mentioned location to the easternmost northeastern corner of Location 23957; thence westerly, northerly, again westerly, generally northwesterly and southerly along boundaries of that location to the southeastern corner of the southern severance of Location 16003; thence westerly along the southern boundaries of that severance and the southeastern severance of Location 10054 and onwards to the southernmost southeastern corner of the northwestern severance of the last mentioned location; thence westerly along the southern boundary of that severance, the southern boundary of Location 28712 and the northern side of Richardson Road and onwards to a western side of Lomos Road North; thence southerly along a western side of that road to the southeastern corner of the southeastern severance of Location 9545; thence westerly along the southern boundary of that severance and onwards to and westerly and southerly along boundaries of the northwestern severance of Location 15808 and onwards to the easternmost northeastern corner of the southeastern severance of Location 18521; thence southerly along the

eastern boundary of that severance to a northern side of Brookton-Corrigin Road; thence generally westerly along sides of that road and westerly along the northern side of Road Number 7752 to the northeastern corner of Lot 1 of Location 7221, as shown on Office of Titles Diagram 18560; thence southerly along the eastern boundary of that lot and southerly and westerly along boundaries of Location 9837 (Reserve 17131) to a southeastern corner of the northern severance of Location 7221; thence generally westerly, southerly and again westerly along boundaries of that severance to the southernmost southeastern corner of the northern severance of Location 18461; thence northerly, westerly, again northerly, again westerly, again northerly, again westerly, again northerly and again westerly along boundaries of that severance to the southernmost southwestern corner of Location 21261; thence northerly, easterly and again northerly along boundaries of that location to an easternmost northeastern corner of Lot 3 of Locations 13884, 14556, 16368, 26202 & Part Locations 16691 & 26203, as shown on Office of Titles Diagram 14018; thence westerly, northerly, again westerly, southerly, again westerly, again southerly, again westerly and again southerly along boundaries of that lot to the northernmost northern boundary of Lot 4 of Locations 26216 & Part Locations 16690, 16691 & 26203, as shown on Office of Titles Diagram 14017; thence westerly, southwesterly, southerly, again westerly, again southerly, again westerly, again southerly and again southwesterly along boundaries of that lot to an eastern side of Kweda Road North, a point on a present western boundary of the Shire of Corrigin and thence generally northerly, generally northeasterly, generally easterly, generally southeasterly and generally southerly along boundaries of that Shire to the starting point.

Department of Land Administration Public Plans:

Babakin SE, SW, Corrigin NE, NW, Kurrenkutten NE, NW, SE, Lomos NE, NW, Mears NE, Pikaring SE, SW, Quarading SE & Wogerlin SE, SW 1:25 000

BK33 (10) 3.5, BK33 (2) 11.23, 12.23 & 12.24

LG405*

LOCAL GOVERNMENT ACT 1995

DISTRICT OF BRUCE ROCK (WARD BOUNDARIES AND REPRESENTATION) ORDER 1999

Made by His Excellency the Governor under the provisions of sections 2.2, 2.3, 2.18 and 9.62 of the *Local Government Act 1995*.

CITATION

1. This Order may be cited as the *District of Bruce Rock (Ward Boundaries and Representation) Order 1999*.

ABOLITION OF EXISTING WARDS

2. Immediately prior to 1 May 1999 the existing Ardath, Babakin, Kwolyin, Shackleton, Belka and Coodarin Wards shall be abolished.

COUNCILLORS TO GO OUT OF OFFICE

3. Immediately before 1 May 1999 all councillors holding office on the Council for the Ardath, Babakin, Kwolyin, Shackleton, Belka and Coodarin Wards shall go out of office.

REDUCTION IN THE NUMBER OF COUNCILLORS IN THE DISTRICT

4. On and from 1 May 1999 the number of offices of councillor on the Council for the District of Bruce Rock shall be reduced from 13 to 11.

CREATION OF NEW WARDS

5. On and from 1 May 1999 there shall be created three new wards named South, West and East as designated and described in the Schedule to this Order.

REDESCRIPTION OF EXISTING WARDS

6. On and from 1 May 1999 the existing Town and Central Wards shall be as designated and described in the Schedule to this Order.

NUMBER OF OFFICES OF COUNCILLOR IN WARDS

7. On and from 1 May 1999 the number of offices of councillor on the Council for each of the South, West and East Wards shall be 2.

ELECTIONS TO BE HELD

8. Elections to fill the offices of councillor for the South, West and East Wards shall be held on 1 May 1999.

By Command of the Governor,

ROD SPENCER, Clerk of the Council.

SCHEDULE

WEST WARD

All that portion of land bounded by lines starting from the northernmost northeastern corner of lot 1 of Avon Location 15303, as shown on Office of Titles Diagram 26303, a point on a present northern

boundary of the Shire of Bruce Rock and extending southeasterly and southerly along western sides of Liebeck Road and onwards to the northern corner of the central severance of Location 23033; thence southerly along the eastern boundary of that severance and onwards to the southernmost northeastern corner of the western severance of the last mentioned location; thence southerly along the southernmost eastern boundary of that severance and onwards to the northern corner of Location 15313; thence southerly along the eastern boundary of that location and southerly and generally southwesterly along boundaries of Location 23142 to the eastern corner of the northwestern severance of Location 9067; thence generally southwesterly along boundaries of that severance and generally southwesterly and northwesterly along boundaries of Location 25350 to the southern corner of Location 15313; thence northwesterly along the southwestern boundary of that location to a line in prolongation northeasterly of the northwestern boundary of the northwestern severance of Yarding Lot 37; thence southwesterly to and southwesterly and southeasterly along boundaries of that lot and southeasterly along the southwestern boundary of Lot 36 and onwards to the northwestern corner of the southeastern severance of Lot 37; thence southeasterly along the southwestern boundary of that severance and onwards to the easternmost northwestern boundary of Avon Location 16161; thence northeasterly and generally southerly along boundaries of that location to a western side of Yarding South Road; thence southerly, westerly and generally southerly along sides of that road to the southeastern corner of Location 19158; thence westerly along the southern boundary of that location and westerly along the southern boundaries of Locations 22644 and 18904 to a line in prolongation northerly of the eastern boundary of Location 26768; thence southerly to and southerly and westerly along boundaries of that location and onwards to the eastern corner of Location 26767; thence westerly along the southern boundary of that location and westerly along the southern boundary of Location 26766 to the northeastern corner of Location 19461; thence southerly and westerly along boundaries of that location to the eastern boundary of lot 241 of Location 18858, as shown on Office of Titles Diagram 82410; thence northerly and westerly along boundaries of that lot and onwards to a western boundary of Bilbarin-Shackleton Road; thence southerly along that side of road to the northern boundary of Reserve 5314; thence westerly and southerly along the boundaries of that Reserve and onwards to the northwestern corner of the eastern severance of lot 245 of Location 18858, as shown on Office of Titles Diagram 95502; thence southwesterly and southerly along the boundaries of that lot to the northernmost northwestern corner of Lot 246 of that location, as shown on Office of Titles Diagram 95501; thence southerly, westerly and again southerly to the southwestern corner of that lot and onwards to the northwestern corner of Location 17860; thence southerly along the western boundary of that location to a northern side of Sorensens Road; thence westerly along that side and onwards to a northeastern boundary of Location 25781; thence generally southeasterly along boundaries of that location to its southeastern corner, a point on a present southern boundary of the Shire of Bruce Rock, thence generally westerly, generally northerly and generally easterly along boundaries of that Shire to the starting point.

Department of Land Administration Public Plans:

Pantapin NE & SE, Pikaring NE & SE, Wogerlin NW, NE & SW 1: 25000

Kwolyin 1:50000

EAST WARD

All that portion of land bounded by lines starting from the intersection of the prolongation westerly of the southern boundary of Avon Location 22820 with a western side of Liebeck Road, a point on a present western boundary of the Shire of Bruce-Rock and extending easterly and onwards to the southwestern corner of that location; thence easterly along the southern boundary of that location and easterly along the southern boundary of Location 20184 to the northeastern corner of the northern severance of Location 20238; thence southerly along the boundary of that location to a point in prolongation easterly of the northern boundary of Location 27020; thence easterly to and easterly along the northern boundary of that location to the northernmost northwestern corner of Location 20019; thence easterly along the northernmost boundary of that location and easterly along the northern boundary of Location 20028, easterly along the northern boundary of Location 27419 and easterly along the northern boundary of Location 20023 and onwards to the southwestern boundary of Location 20187; thence southeasterly and northerly along the boundaries of that location to the southwestern corner of Location 16944; thence northeasterly along the southern boundary of that location and northeasterly along the southern boundaries of Locations 16943 and 23196 and onwards to the southwestern corner of Location 27448; thence northeasterly along the southern boundary of that location and northeasterly along the southern boundary of Location 20478 and onwards to the northwestern corner of Location 16930; thence northeasterly along the northwestern boundary of the western severance of that location to the northeastern corner of the western severance of that location and onwards to the northwestern corner of the eastern severance of that location; thence northeasterly, southeasterly, southwesterly and again southeasterly along the boundaries of that severance and onwards to the centreline of the Bruce Rock-Merredin Railway; thence generally southwesterly along that centreline to a line in prolongation westerly of the southern boundary of Location 26240; thence easterly to and along that boundary to a western boundary of the eastern severance of Location 16262; thence southerly along that boundary and onwards to the northwestern corner of Location 14927; thence southerly along the western boundary of that location to the northernmost northeastern corner of the northeastern severance of Location 14871; thence westerly and southwesterly along boundaries of that severance to the northeastern corner of lot 1 of that location, as shown on Office of Titles Diagram 78441; thence westerly and southerly along boundaries to the southwestern corner of that lot; thence southerly along a western boundary of the northeastern severance of Location 14871 to the northernmost southwestern corner of that severance; thence southwesterly to the easternmost northern corner of the southwestern severance of the last mentioned location, a point on a southwestern side of Bruce Rock-Naremben Road; thence northwesterly along that side and onwards to the centreline of the Bruce Rock-Corrigin Railway; thence generally southwesterly along that centreline to a line in prolongation westerly of the

southern boundary of the southeastern severance of Location 16216; thence easterly to and along the southern boundary of that severance and onwards to the southwestern corner of Location 16215; thence easterly along the southern boundary of that location and easterly along the southern boundary of Location 16214 to a southwestern side of Bruce Rock South Road; thence southeasterly along sides of that road to the prolongation westerly of northern side of Lawrie Road; thence easterly to and easterly, northwesterly and again easterly along sides of that road and onwards to an eastern side of Cumminin Road; thence southerly along that side to the southwestern corner of Location 15925; thence easterly along the southern boundary of that location to the southwestern boundary of Location 15902; thence southeasterly along that boundary and southeasterly along the southwestern boundary of Location 15901 to its southwestern corner, a point on a present southern boundary of the Shire of Bruce Rock and thence generally easterly, generally northerly, generally westerly and generally southerly along boundaries of that Shire to the starting point.

Department of Land Administration Public Plans:

Bruce Rock, Doodlakine, Kwolyin, Nangeenan, Naremben, Norpa, 1:50 000

Babakin NE 1:25 000

BK34 (2) 28.32, 29.32, 29.33 & 29.34

SOUTH WARD

All that portion of land bounded by lines starting from the southeastern corner of the southern severance of Avon Location 25781; a point on a present southern boundary of the Shire of Bruce Rock and extending northeasterly along the eastern boundary of that severance to a point in prolongation of the southern boundary of Location 23634; thence easterly to and along the southern boundary of that location and onwards to the southwestern corner of Location 17860; thence northerly along the western boundary of that location and onwards to the southwestern corner of lot 246 of Location 18858, as shown on Office of Titles Diagram 95501; thence northerly, easterly and again northerly along the boundaries of that lot to the southwestern corner of the eastern severance of lot 245 of that location, as shown on Office of Titles Diagram 95502; thence northerly and northeasterly along the boundaries of that lot to a western boundary of Reserve 5314; thence northerly and easterly along the boundaries of that reserve to the easternmost southeastern corner of lot 243 of Location 18858, as shown on Office of Titles Diagram 82983; thence northerly along an eastern boundary of that lot to a point in prolongation westerly of the northern boundary of lot 241 of that location, as shown on Office of Titles Diagram 82410; thence easterly to and easterly and southerly along the boundaries of that lot to the southernmost southwestern corner of Location 19461; thence easterly and northerly along the boundaries of that location to the northwestern corner of Location 20077; thence easterly along the northern boundary of that location and easterly along the northern boundary of Location 20076 and onwards to the northwestern corner of Location 20078; thence easterly along the northern boundary of that location to the western boundary of Location 20470; thence northerly along the western boundary of that 20470 and onwards to the southern boundary of Location 18904; thence easterly along that boundary to the southeastern corner of that location; thence easterly along the southern boundary of Location 22644, easterly along the southern boundary of Location 19158 and onwards to the southwestern corner of Location 19228, a point on the northern side of Jones Road; thence easterly and generally southerly along sides of that road to the northwestern corner of Location 20093; thence easterly along the northern boundary of that location and easterly along the northern boundary of Location 20094 and onwards to the northwestern corner of Location 20095; thence easterly along the northern boundary of that location to the western boundary of Location 20096; thence northerly, easterly and southerly along boundaries of that location and onwards to the centreline of the Bruce Rock-Corrigin Railway; thence generally northeasterly along that centreline to a line in prolongation easterly of the northern boundary of the western severance of Location 14535; thence westerly to and along that boundary to a line in prolongation southwesterly of the southeastern boundary of the southern severance of Location 14536; thence northeasterly to and along that boundary and onwards to the southernmost southeastern corner of lot 1 of Location 14536 and Location 14537 as shown on Office of Titles Diagram 32123; thence northeasterly and easterly along boundaries of that lot to a southwestern corner of lot 2 of Location 14536, as shown on Office of Titles Diagram 82218; thence easterly and northeasterly along the boundaries of that lot to southwestern side of Bruce Rock-Corrigin Road; thence northwesterly and northerly along sides of that road to a line in prolongation westerly of the southern boundary of the western severance of Location 16216; thence easterly to and along that boundary and onwards to the southwestern corner of the southeastern severance of the last mentioned location; thence easterly along the southern boundary of that severance and onwards to the southwestern corner of Location 16215; thence easterly along the southern boundary of that location and easterly along the southern boundary of Location 16214 to a southwestern side of Bruce Rock South Road; thence southeasterly along sides of that road to the prolongation westerly of a northern side of Lawrie Road; thence easterly to and easterly, northwesterly and again easterly along sides of that road and onwards to an eastern side of Cumminin Road; thence southerly along that side to the southwestern corner of Location 15925; thence easterly along the southern boundary of that location to the southwestern boundary of Location 15902; thence southeasterly along that boundary and southeasterly along the southwestern boundary of Location 15901 to its southwestern corner, a point on a present southern boundary of the Shire of Bruce Rock and thence generally southerly, generally westerly, generally southerly, generally westerly, generally northerly and generally westerly along boundaries of that Shire to the starting point.

Department of Land Administration Public Plans:

Babakin NE, SE & SW, Wogerlin NW, SE & SW 1:25 000, Bruce Rock & Naremben 1:50 000

TOWN WARD

All that portion of land bounded by lines starting from the southwestern corner of the western severance of Avon Location 16262, a point on a present northern boundary of Bruce Rock Townsite and

extending easterly to the southwestern corner of Location 26240; thence easterly along the southern boundary of that location to a western severance of the eastern severance of Location 16262, thence southerly along that boundary and onwards to the northwestern corner of Location 14927; thence southerly along the western boundary of that location to the northernmost northeastern corner of the northeastern severance of Location 14871; thence westerly and southwesterly along boundaries of that severance to the northeastern corner of lot 1 of that location, as shown on Office of Titles Diagram 78441; thence westerly and southerly along boundaries of that lot to its southwestern corner; thence southerly along a western boundary of the northeastern severance of Location 14871 to the northernmost southwestern corner of that severance; thence southwesterly to the easternmost northern corner of the southwestern severance of the last mentioned location, a point on a southwestern side of Bruce Rock-Narembeen Road; thence northwesterly along that side and onwards to a point on a southwestern side of Noonajin Road; thence northwesterly, northerly and again northwesterly along sides of that road to a line in prolongation westerly of the southern boundary of the western severance of Location 16262 and thence easterly along that boundary to the starting point.

Department of Land Administration Public Plans:

BK34 (2) 28.32, 28.33, 28.34, 29.32, 29.33, 29.34

CENTRAL WARD

All that portion of land bounded by lines starting from the northernmost northeastern corner of lot 1 of Avon Location 15303, as shown on Office of Titles Diagram 26303, a point on a present northern boundary of the Shire of Bruce Rock and extending southeasterly and southerly along western sides of Liebeck Road and onwards to the northern corner of the central severance of Location 23033; thence southerly along the eastern boundary of that severance and onwards to the southernmost northeastern corner of the western severance of the last mentioned location; thence southerly along the southernmost eastern boundary of that severance and onwards to the northern corner of Location 15313; thence southerly along the eastern boundary of that location and southerly and generally southwesterly along boundaries of Location 23142 to the eastern corner of the northwestern severance of Location 9067; thence generally southwesterly along boundaries of that severance and generally southwesterly and northwesterly along boundaries of Location 25350 to the southern corner of Location 15313; thence northwesterly along the southwestern boundary of that location to a line in prolongation northeasterly of the northwestern boundary of the northwestern severance of Yarding Lot 37; thence southwesterly to and southwesterly and southeasterly along boundaries of that lot and southeasterly along the southwestern boundary of Lot 36 and onwards to the northwestern corner of the southeastern severance of Lot 37; thence southeasterly along the southwestern boundary of that severance and onwards to the easternmost northwestern boundary of Avon Location 16161; thence northeasterly and generally southerly along boundaries of that location to a western side of Yarding South Road; thence southerly, westerly and generally southerly along sides of that road to the prolongation westerly of a northern side of Jones Road; thence easterly to and easterly and generally southerly along sides of that road to the northwestern corner of Location 20093; thence easterly along the northern boundary of that location and easterly along the northern boundary of Location 20094 and onwards to the northwestern corner of Location 20095; thence easterly along the northern boundary of that location to the western boundary of Location 20096; thence northerly, easterly and southerly along boundaries of that location and onwards to the centreline of the Bruce Rock-Corrigin Railway; thence generally northeasterly along that centreline to a line in prolongation easterly of the northern boundary of the western severance of Location 14535; thence westerly to and along that boundary to a line in prolongation southwesterly of the southeastern boundary of the southern severance of Location 14536; thence northeasterly to and along that boundary and onwards to the southernmost southeastern corner of lot 1 of Location 14536 and Location 14537 as shown on Office of Titles Diagram 32123; thence northeasterly and easterly along boundaries of that lot to a southwestern corner of lot 2 of Location 14536, as shown on Office of Titles Diagram 82218; thence easterly and northeasterly along the boundaries of that lot to southwestern side of Bruce Rock-Corrigin Road; thence northwesterly and northerly along sides of that road to a line in prolongation westerly of the southern boundary of the western severance of Location 16216; thence easterly to and easterly along that boundary and onwards to the centreline of the Bruce Rock-Corrigin Railway; thence generally northeasterly along that centreline to a line in prolongation southeasterly of a southwestern boundary of Noonajin Road; thence northwesterly to and northwesterly, northerly and again northwesterly along sides of that road to a line in prolongation westerly of the southern boundary of the western severance of Location 16262; thence easterly to and along that boundary and onwards to the centreline of the Bruce Rock-Merredin Railway; thence generally northeasterly along that centreline to a northwestern side of Jura West Road; thence northeasterly along that side to the southernmost southeastern corner of the eastern severance of Location 16930; thence generally northeasterly, northwesterly and southwesterly along boundaries of that severance and onwards to the northeastern corner of the western severance of the last mentioned location; thence southwesterly along the northwestern boundary of that severance and onwards to the southeastern corner of Location 20478; thence southwesterly along the southeastern boundary of that location and southwesterly along the southeastern boundary of Location 27448 and onwards to the southernmost southeastern corner of Location 23196; thence southwesterly along the southeastern boundary of that location and southwesterly along the southeastern boundaries of Locations 16943 and 16944 to the eastern boundary of Location 20187; thence southerly and northwesterly along boundaries of that location to a line in prolongation easterly of the southern boundary of Location 20025; thence westerly to and westerly along that boundary and westerly along the southern boundary of Location 20027 and onwards to the eastern boundary of the northern severance of Location 20238; thence northerly and westerly along boundaries of that severance and westerly along the northern boundary of Location 20316 and onwards to a western side of Liebeck Road, a point on a

present eastern boundary of the Shire of Bruce Rock and thence southerly and westerly along boundaries of that Shire to the starting point.

Department of Land Administration Public Plans:

Bruce Rock & Kwolyin 1:50 000

Babakin NW & Wogerlin NE 1:25 000

BK34 (2) 28.32, 28.33, 28.34

LG406

LOCAL GOVERNMENT ACT 1995

CITY OF BUNBURY (RECTIFICATION OF ORDER OF RETIREMENT OF MEMBERS) ORDER 1999

Made by the Governor in Executive Council under section 9.64 of the Act.

Citation

1. This order may be cited as the City of Bunbury (*Rectification of Order of Retirement of Members Order 1999*).

Commencement

2. This order comes into operation when it is published in the *Gazette*.

Purpose of Order

3. The purpose of this order is to rectify an error made by the returning officer of the City of Bunbury in the manner of giving effect to the provisions of Schedule 4.2 of the Act when declaring the result of the election held on 3 May 1997 by declaring that—

- (a) Wayne Major was to represent the West Ward of the City for a 4 year term expiring in May 2001; and
- (b) Tom Dillon was to represent the East Ward of the City for a 2 year term expiring in May 1999.

Term of councillors declared

4. The Governor declares that—

- (a) Wayne Major is to represent the West Ward of the City of Bunbury for a 2 year term expiring in May 1999; and
- (b) Tom Dillon is to represent the East Ward of the City of Bunbury for a 4 year term expiring in May 2001.

By Command of the Governor,

ROD SPENCER, Clerk of the Council.

MINERALS AND ENERGY

MN401

MINING ACT 1978

NOTICE OF APPLICATION FOR AN ORDER FOR FORFEITURE

Department of Minerals and Energy,
Broome.

In accordance with Regulation 49(2)(c) of the Mining Act 1978, notice is hereby given that the licences are liable to forfeiture under the provision of Section 96(1)(a) for breach of covenant, viz. non payment of rent.

A. BLOEMEN S.M., Warden.

To be heard in the Warden's Court, Broome on the 12th March, 1999.

WEST KIMBERLEY MINERAL FIELD

Prospecting Licences

04/180—Rimbal Pty Ltd
04/181—Rimbal Pty Ltd
04/182—Rimbal Pty Ltd

MN402**MINING ACT 1978**

NOTICE OF APPLICATION FOR AN ORDER FOR FORFEITURE

Department of Minerals and Energy,
Norseman.

In accordance with Regulation 49(2)(c) of the Mining Act 1978, notice is hereby given that the licences are liable to forfeiture under the provision of Section 96(1)(a) for breach of covenant, viz. non payment of rent.

KIERAN BOOTHMAN S.M., Warden.

To be heard in the Warden's Court, Norseman on Wednesday 17th March, 1999.

DUNDAS MINERAL FIELD

P63/806—Australasian Gold Mines NL
P63/807—Australasian Gold Mines NL
L63/48—Australasian Gold Mines NL
L63/49—Australasian Gold Mines NL

MN403**MINING ACT 1978**

NOTICE OF APPLICATION FOR AN ORDER FOR FORFEITURE

Department of Minerals and Energy,
Mt Magnet, 19th January 1999.

In accordance with Regulation 49(2)(c) of the Mining Act 1978, notice is hereby given that the licences are liable to forfeiture under the provisions of Section 96(1)(a) for breach of covenant, viz. non payment of rent.

D. JONES, Warden.

To be heard in the Warden's Court, Mt Magnet on the 16th March 1999.

MURCHISON MINERAL FIELD

Cue District

P20/1538—Hallmark Exploration NL
P20/1539—Hallmark Exploration NL
P20/1540—Hallmark Exploration NL
P20/1541—Hallmark Exploration NL
P20/1542—Hallmark Exploration NL
P20/1543—Hallmark Exploration NL
P20/1544—Hallmark Exploration NL

MN404**MINING ACT 1978**

Department of Minerals and Energy,
Perth WA 6000..

I hereby declare in accordance with the provisions of Sections 96A(1) of the Mining Act 1978, that the undermentioned mining tenements are forfeited for breach of covenant viz; failure to comply with the prescribed expenditure conditions.

NORMAN MOORE, Minister for Mines.

Number	Holder	Mineral Field
		Exploration Licences
36/303	G.H.K. Mining Pty Ltd	East Murchison
53/631	Brewer, Gerard Victor	East Murchison

MN405

**WESTERN AUSTRALIAN
MINING ACT 1978**

INSTRUMENT OF EXEMPTION OF CROWN LAND

The Minister for Mines pursuant to the powers conferred on him by Section 19 of the Mining Act 1978, hereby exempts all areas of Crown Land described hereunder (not being Crown Land that is the subject of a mining tenement or an application therefor) from Divisions 1-5 of part IV of the Mining Act 1978 for a period of 2 years.

Schedule

Railway Purposes Reserve 2299

Department of Minerals and Energy Public Plan: PERTH 1:50,000

Dated at Perth this the 12th day of January 1999.

N. F. MOORE, Minister for Mines.

MN406*

PETROLEUM ACT 1967

INVITATION FOR APPLICATIONS FOR PETROLEUM EXPLORATION TITLES

Applications are hereby invited for the grant of exploration titles within all available vacant areas of the State's sedimentary basins that are under the jurisdiction of the Petroleum Act 1967.

Application packages are available on request from the Petroleum Operations Division 11th Floor, Mineral House, 100 Plain Street, Perth, contact Sara Sinclair—telephone (08) 9222 3312.

Plans showing the available vacant areas can be viewed and purchased at the Public Counter, First Floor, Mineral House.

Applications will be received up until 4:00 pm, Thursday 25 March 1999.

W. L. TINAPPLE, Director Petroleum Operations Division.

PLANNING

PD401*

TOWN PLANNING AND DEVELOPMENT ACT 1928

TOWN PLANNING SCHEME AMENDMENT AVAILABLE FOR INSPECTION

CITY OF GOSNELLS

TOWN PLANNING SCHEME NO. 1—AMENDMENT NO. 508

Ref: 853/2/25/1, Pt. 508.

Notice is hereby given that the local government of the City of Gosnells has prepared the abovementioned scheme amendment for the purpose of rezoning Lot 1 and Lot 104 Albany Highway, Gosnells, from "Service Station" to "Shops and Local Business".

Plans and documents setting out and explaining the scheme amendment have been deposited at Council Offices, 2120 Albany Highway, Gosnells and at the Western Australian Planning Commission, Albert Facey House, 469 Wellington Street, Perth, and will be available for inspection during office hours up to and including 12 March, 1999.

Submissions on the scheme amendment may be made in writing on Form No. 4 and lodged with the undersigned on or before 12 March, 1999.

This amendment is available for inspection in order to provide an opportunity for public comment and it should not be construed that final approval will be granted.

S. HOLTBY, Chief Executive Officer.

PD402*

TOWN PLANNING AND DEVELOPMENT ACT 1928

TOWN PLANNING SCHEME AMENDMENT AVAILABLE FOR INSPECTION

CITY OF GOSNELLS

TOWN PLANNING SCHEME NO. 1—AMENDMENT NO. 511

Ref: 853/2/25/1, Pt. 511.

Notice is hereby given that the local government of the City of Gosnells has prepared the abovementioned scheme amendment for the purpose of—

1. Rezoning Pt Canning Location 17 Towncentre Drive, Thornlie, from Residential "A" (R17.5) to Residential "B" (R30).

2. Rezoning Pt Lot 11 and Pt Lot 6 Murdoch Road, Thornlie, from Parks and Recreation to Residential "B" (R30).
3. Rezoning Pt Lot 11 Murdoch Road, Thornlie, from Civic and Cultural to Residential "B" (R30).

Plans and documents setting out and explaining the scheme amendment have been deposited at Council Offices, 2120 Albany Highway, Gosnells and at the Western Australian Planning Commission, Albert Facey House, 469 Wellington Street, Perth, and will be available for inspection during office hours up to and including 12 March, 1999.

Submissions on the scheme amendment may be made in writing on Form No. 4 and lodged with the undersigned on or before 12 March, 1999.

This amendment is available for inspection in order to provide an opportunity for public comment and it should not be construed that final approval will be granted.

S. HOLTBY, Chief Executive Officer.

PD403*

TOWN PLANNING AND DEVELOPMENT ACT 1928

TOWN PLANNING SCHEME AMENDMENT AVAILABLE FOR INSPECTION

CITY OF ROCKINGHAM

TOWN PLANNING SCHEME NO. 1—AMENDMENT NO. 311

Ref: 853/2/28/1, Pt. 311.

Notice is hereby given that the local government of the City of Rockingham has prepared the abovementioned scheme amendment for the purpose of—

1. Rezoning Lot 448 Baldivis Road, Baldivis from 'Rural' to 'Special Rural'.
2. Incorporating a new table into Table IV—Special Rural Zones—Provisions Relating to Specified Areas (Precinct 8).

Plans and documents setting out and explaining the scheme amendment have been deposited at Council Offices, Civic Boulevard, Rockingham and at the Western Australian Planning Commission, Albert Facey House, 469 Wellington Street, Perth, and will be available for inspection during office hours up to and including 12 March, 1999.

Submissions on the scheme amendment may be made in writing on Form No. 4 and lodged with the undersigned on or before 12 March, 1999.

This amendment is available for inspection in order to provide an opportunity for public comment and it should not be construed that final approval will be granted.

G. G. HOLLAND, Chief Executive Officer.

PD404*

TOWN PLANNING AND DEVELOPMENT ACT 1928

TOWN PLANNING SCHEME AMENDMENT AVAILABLE FOR INSPECTION

CITY OF ROCKINGHAM

TOWN PLANNING SCHEME NO. 1—AMENDMENT NO. 323

Ref: 853/2/28/1, Pt. 323.

Notice is hereby given that the local government of the City of Rockingham has prepared the abovementioned scheme amendment for the purpose of modifying Exclusive Use Clause No. 5.20 (xvii) as follows—

- "5.20 Nothing in the Scheme shall operate to allow the use of—
- (xvii) Lot 271 Safety Bay Road, Waikiki for no purpose other than Medical Centre and any other use permitted within the Residential SR3 Zone under the Scheme."

Plans and documents setting out and explaining the scheme amendment have been deposited at Council Offices, Civic Boulevard, Rockingham and at the Western Australian Planning Commission, Albert Facey House, 469 Wellington Street, Perth, and will be available for inspection during office hours up to and including 12 March, 1999.

Submissions on the scheme amendment may be made in writing on Form No. 4 and lodged with the undersigned on or before 12 March, 1999.

This amendment is available for inspection in order to provide an opportunity for public comment and it should not be construed that final approval will be granted.

G. G. HOLLAND, Chief Executive Officer.

PD405*

TOWN PLANNING AND DEVELOPMENT ACT 1928
TOWN PLANNING SCHEME AMENDMENT AVAILABLE FOR INSPECTION
CITY OF SOUTH PERTH
TOWN PLANNING SCHEME NO. 5—AMENDMENT NO. 110

Ref: 853/2/11/7, Pt. 110.

Notice is hereby given that the local government of the City of South Perth has prepared the abovementioned scheme amendment for the purpose of increasing the R Code density from R20 to R30 for the land in the Residential—R Zone comprising Locations 4567-4569 and Lots 717-721 Ryrrie Avenue; and Locations 4570, 4571 and Lots 738-741 Thelma Street, Como.

Plans and documents setting out and explaining the scheme amendment have been deposited at Council Offices, Civic Centre, Sandgate Street, South Perth and at the Western Australian Planning Commission, Albert Facey House, 469 Wellington Street, Perth, and will be available for inspection during office hours up to and including 12 March, 1999.

Submissions on the scheme amendment may be made in writing on Form No. 4 and lodged with the undersigned on or before 12 March, 1999.

This amendment is available for inspection in order to provide an opportunity for public comment and it should not be construed that final approval will be granted.

L L METCALF, Chief Executive Officer.

PD406*

TOWN PLANNING AND DEVELOPMENT ACT 1928
TOWN PLANNING SCHEME AMENDMENT AVAILABLE FOR INSPECTION
SHIRE OF HARVEY
TOWN PLANNING SCHEME NO. 1—AMENDMENT NO. 33

Ref: 853/6/12/18, Pt. 33.

Notice is hereby given that the local government of the Shire of Harvey has prepared the abovementioned scheme amendment for the purpose of—

1. Rezoning Lots 60 and 61 Young Street Harvey, from "Residential R15/30" to "Residential R15/30—Additional Use—Restaurant, Art and Craft Studio".
2. Amending the Scheme Text by adding to "Schedule 7—Schedule of Additional Uses" Lots 60 and 61 Young Street Harvey, and imposing landuse controls to permit a Restaurant, Art and Craft Studio, and development conditions to ensure adequate landscaping and carparking facilities are provided.

Plans and documents setting out and explaining the scheme amendment have been deposited at Council Offices, 102 Uduc Road, Harvey and at the Western Australian Planning Commission, Albert Facey House, 469 Wellington Street, Perth, and will be available for inspection during office hours up to and including 12 March, 1999.

Submissions on the scheme amendment may be made in writing on Form No. 4 and lodged with the undersigned on or before 12 March, 1999.

This amendment is available for inspection in order to provide an opportunity for public comment and it should not be construed that final approval will be granted.

J. GALE, A/Chief Executive Officer.

PD407*

TOWN PLANNING AND DEVELOPMENT ACT 1928
TOWN PLANNING SCHEME AMENDMENT AVAILABLE FOR INSPECTION
SHIRE OF MANJIMUP
TOWN PLANNING SCHEME NO. 2—AMENDMENT NO. 87

Ref: 853/6/14/20, Pt. 87.

Notice is hereby given that the local government of the Shire of Manjimup has prepared the abovementioned scheme amendment for the purpose of—

1. Rezoning Nelson Location 10283 Pemberton—Northcliffe Road, Northcliffe from 'Rural' to 'Special Rural'.
2. Amending the Scheme Text by adding to 'Appendix 1—Schedules relating to additional requirements and modifications to the provisions of the Scheme Text for Specific Rural Zones'; appropriate land use controls.

Plans and documents setting out and explaining the scheme amendment have been deposited at Council Offices, 37-39 Rose Street, Manjimup and at the Western Australian Planning Commission, Albert

Facey House, 469 Wellington Street, Perth, and will be available for inspection during office hours up to and including 12 March, 1999.

Submissions on the scheme amendment may be made in writing on Form No. 4 and lodged with the undersigned on or before 12 March, 1999.

This amendment is available for inspection in order to provide an opportunity for public comment and it should not be construed that final approval will be granted.

K. D. LIDDELOW, Chief Executive Officer.

PD408*

TOWN PLANNING AND DEVELOPMENT ACT 1928
TOWN PLANNING SCHEME AVAILABLE FOR INSPECTION
SHIRE OF WYALKATCHEM
TOWN PLANNING SCHEME NO. 3

Ref: 853/4/33/3.

Notice is hereby given that the local government of the Shire of Wyalkatchem has prepared the abovementioned town planning scheme for the purpose of—

1. reserving land required for public purposes;
2. zoning the balance of the land within the Scheme Area for the various purposes described in the Scheme;
3. providing development controls for the purpose of securing and maintaining orderly and properly planned use and development of land within the Scheme Area;
4. introducing measures by which heritage places and places of cultural significance may be conserved;
5. assisting the implementation of the State Planning Strategy and other relevant regional policies;
6. making provision for other matters authorised by the enabling Act.

Plans and documents setting out and explaining the town planning scheme have been deposited at Council Offices, Corner Honour Avenue/Flint Street, Wyalkatchem and at the Western Australian Planning Commission, Albert Facey House, 469 Wellington Street, Perth, and will be available for inspection during office hours up to and including 29 April, 1999.

Submissions on the town planning scheme may be made in writing on Form No. 4 and lodged with the undersigned on or before 29 April, 1999.

B. E. TAYLOR, Chief Executive Officer.

POLICE

PE401

ROAD TRAFFIC ACT 1974

I, Peter John Otway, A/Commander (Traffic and Operation Support) being the delegated officer of the Minister for Transport under section 83(6) of the Road Traffic Act 1974, pursuant to the powers conferred by section 83(1) of that Act and the consent of the Local Authorities having been obtained and nominated for the purpose of a Bicycle Time Trial by members/entrants of the Australian Time Trials Assn on 2 February 1999 between the hours of 1745 and 1830 do hereby approve the temporary suspension of the Regulations made under such Act on the carriageway/s mentioned hereunder.

Racing to be confined to the left hand side of the carriageway on—Clifton St, Canning Mills Rd, Kylie Rd, Roleystone.

All participants to wear approved head protection at all times.

Dated at Perth this 19th day of January 1999.

P. J. OTWAY, A/Commander (Traffic and Operation Support).

ROAD TRAFFIC ACT 1974

I, Peter John Otway, A/Commander (Traffic and Operation Support) being the delegated officer of the Minister for Transport under section 83(6) of the Road Traffic Act 1974, pursuant to the powers conferred by section 83(1) of that Act and the consent of the Local Authorities having been obtained and nominated for the purpose of Bicycle Time Trials by members/entrants of the Peel District Cycling Club on 2, 9, 16 and 23 February 1999 between the hours of 1700 and 1900 do hereby approve the

temporary suspension of the Regulations made under such Act on the carriageway/s mentioned hereunder.

Racing to be confined to the left hand side of the carriageway on—Patterson Rd, Pinjarra.

All participants to wear approved head protection at all times.

Dated at Perth this 19th day of January 1999.

P. J. OTWAY, A/Commander (Traffic and Operation Support).

ROAD TRAFFIC ACT 1974

I, Peter John Otway, A/Commander (Traffic and Operation Support) being the delegated officer of the Minister for Transport under section 83(6) of the Road Traffic Act 1974, pursuant to the powers conferred by section 83(1) of that Act and the consent of the Local Authorities having been obtained and nominated for the purpose of a Bicycle Time Trial by members/entrants of the Australian Time Trials Assn on 7 February 1999 between the hours of 0730 and 09300 do hereby approve the temporary suspension of the Regulations made under such Act on the carriageway/s mentioned hereunder.

Racing to be confined to the left hand side of the carriageway on—Northcote Rd, Old Northam Rd, Needham Rd, Breeze Rd, Lillydale Rd, Chidlow.

All participants to wear approved head protection at all times.

Dated at Perth this 19th day of January 1999.

P. J. OTWAY, A/Commander (Traffic and Operation Support).

ROAD TRAFFIC ACT 1974

I, Peter John Otway, A/Commander (Traffic and Operation Support) being the delegated officer of the Minister for Transport under section 83(6) of the Road Traffic Act 1974, pursuant to the powers conferred by section 83(1) of that Act and the consent of the Local Authorities having been obtained and nominated for the purpose of a Bicycle Time Trial by members/entrants of the Australian Time Trials on 14 February 1999 between the hours of 0730 and 1030 do hereby approve the temporary suspension of the Regulations made under such Act on the carriageway/s mentioned hereunder.

Racing to be confined to the left hand side of the carriageway on—Toodyay Town Hall, Toodyay Rd, Gidgegannup.

All participants to wear approved head protection at all times.

Dated at Perth this 19th day of January 1999.

P. J. OTWAY, A/Commander (Traffic and Operation Support).

PE402

ROAD TRAFFIC ACT 1974

I, Peter John Otway, A/Commander (Traffic and Operation Support) being the delegated officer of the Minister for Transport under section 83(6) of the Road Traffic Act 1974, pursuant to the powers conferred by section 83(1) of that Act and the consent of the Local Authorities having been obtained and nominated for the purpose of Cycle Criteriums by members/entrants of the Peel District Cycling Club on 7 and 28 February 1999 between the hours of 0800 and 1200 do hereby approve the temporary suspension of the Regulations made under such Act on the carriageway/s mentioned hereunder.

Racing to be confined to the left hand side of the carriageway on—Cumberland, Hampton, and Panton Rd, Mandurah.

All participants to wear approved head protection at all times.

Dated at Perth this 19th day of January 1999.

P. J. OTWAY, A/Commander (Traffic and Operation Support).

PE403

ROAD TRAFFIC ACT 1974

I, Peter John Otway, A/Commander (Traffic and Operation Support) being the delegated officer of the Minister for Transport under section 83(6) of the Road Traffic Act 1974, pursuant to the powers conferred by section 83(1) of that Act and the consent of the Local Authorities having been obtained and nominated for the purpose of Road Cycle Races by members/entrants of the Masters Cycling Council of W.A. on 27 January and 3, 10, 17, 24 February 1999 between the hours of 1800 and 1900 do hereby

approve the temporary suspension of the Regulations made under such Act on the carriageway/s mentioned hereunder.

Racing to be confined to—Chisholm Crescent, Kewdale.

All participants to wear approved head protection at all times.

Dated at Perth this 12th day of January 1999.

P. J. OTWAY, A/Commander (Traffic and Operation Support).

ROAD TRAFFIC ACT 1974

I, Peter John Otway, A/Commander (Traffic and Operation Support) being the delegated officer of the Minister for Transport under section 83(6) of the Road Traffic Act 1974, pursuant to the powers conferred by section 83(1) of that Act and the consent of the Local Authorities having been obtained and nominated for the purpose of a Cycle Race by members/entrants of the Spokes Cycle Club on 7 February 1999 between the hours of 0800 and 1000 do hereby approve the temporary suspension of the Regulations made under such Act on the carriageway/s mentioned hereunder.

Racing to be confined to the left hand side of the carriageway on—Chapman Valley Rd to Narra Tarra Rd, Moonyoonooka Rd, Morrell Rd, Chapman Valley Rd, Mills Park.

All participants to wear approved head protection at all times.

Dated at Perth this 19th day of January 1999.

P. J. OTWAY, A/Commander (Traffic and Operation Support).

ROAD TRAFFIC ACT 1974

I, Peter John Otway, A/Commander (Traffic and Operation Support) being the delegated officer of the Minister for Transport under section 83(6) of the Road Traffic Act 1974, pursuant to the powers conferred by section 83(1) of that Act and the consent of the Local Authorities having been obtained and nominated for the purpose of Road Cycle Races by members/entrants of the West Coast Veterans Cycle Club on 7, 14, 21 and 28 February 1999 between the hours of 0800 and 1300 do hereby approve the temporary suspension of the Regulations made under such Act on the carriageway/s mentioned hereunder.

Racing to be confined to the left hand side of the carriageway on—Valentine Rd, Hazelhurst, Bradford, Chilvers, Valentine Rd, Welshpool.

All participants to wear approved head protection at all times.

Dated at Perth this 19th day of January 1999.

P. J. OTWAY, A/Commander (Traffic and Operation Support).

ROAD TRAFFIC ACT 1974

I, Peter John Otway, A/Commander (Traffic and Operation Support) being the delegated officer of the Minister for Transport under section 83(6) of the Road Traffic Act 1974, pursuant to the powers conferred by section 83(1) of that Act and the consent of the Local Authorities having been obtained and nominated for the purpose of a Cycle Race by members/entrants of the Bunbury Cycle Club on 13 February 1999 between the hours of 1530 and 1930 do hereby approve the temporary suspension of the Regulations made under such Act on the carriageway/s mentioned hereunder.

Racing to be confined to the left hand side of the carriageway on—Trumper, Cook, Ponsford, Hasset, Bradman St, Trumper Dve, Busselton.

All participants to wear approved head protection at all times.

Dated at Perth this 19th day of January 1999.

P. J. OTWAY, A/Commander (Traffic and Operation Support).

ROAD TRAFFIC ACT 1974

I, Peter John Otway, A/Commander (Traffic and Operation Support) being the delegated officer of the Minister for Transport under section 83(6) of the Road Traffic Act 1974, pursuant to the powers conferred by section 83(1) of that Act and the consent of the Local Authorities having been obtained and nominated for the purpose of Cycle Races by members/entrants of the Melville/Fremantle Cycle Club on 14, 21, 28 February and 7 March 1999 between the hours of 0830 and 1100 do hereby approve the temporary suspension of the Regulations made under such Act on the carriageway/s mentioned hereunder.

Racing to be confined to the left hand side of the carriageway on—Canvale Rd and Wittenburg Dve, Canning Vale.

All participants to wear approved head protection at all times.

Dated at Perth this 8th day of January 1999.

P. J. OTWAY, A/Commander (Traffic and Operation Support).

ROAD TRAFFIC ACT 1974

I, Peter John Otway, A/Commander (Traffic and Operation Support) being the delegated officer of the Minister for Transport under section 83(6) of the Road Traffic Act 1974, pursuant to the powers conferred by section 83(1) of that Act and the consent of the Local Authorities having been obtained and nominated for the purpose of Cycle Races by members/entrants of the Melville/Fremantle Cycle Club on 14, 21, 28 March 1999 between the hours of 0830 and 1100 do hereby approve the temporary suspension of the Regulations made under such Act on the carriageway/s mentioned hereunder.

Racing to be confined to the left hand side of the carriageway on—Canvale Rd and Wittenburg Dve, Canning Vale.

All participants to wear approved head protection at all times.

Dated at Perth this 8th day of January 1999.

P. J. OTWAY, A/Commander (Traffic and Operation Support).

PE404**ROAD TRAFFIC ACT 1974**

I, Peter John Otway, A/Commander (Traffic and Operation Support) being the delegated officer of the Minister for Transport under section 83(6) of the Road Traffic Act 1974, pursuant to the powers conferred by section 83(1) of that Act and the consent of the Local Authorities having been obtained and nominated for the purpose of an Aquathon by members/entrants of the Nickol Bay Triathlon on 14 February 1999 between the hours of 0730 and 0900 do hereby approve the temporary suspension of the Regulations made under such Act on the carriageway/s mentioned hereunder.

Racing to be confined to the left hand side of the carriageway on—Warambie Rd, Searipple Rd, Welcome Rd, Balmoral Rd, Karratha.

Dated at Perth this 19th day of January 1999.

P. J. OTWAY, A/Commander (Traffic and Operation Support).

PE405**ROAD TRAFFIC ACT 1974**

I, Peter John Otway, A/Commander (Traffic and Operation Support) being the delegated officer of the Minister for Transport under section 83(6) of the Road Traffic Act 1974, pursuant to the powers conferred by section 83(1) of that Act and the consent of the Local Authorities having been obtained and nominated for the purpose of a Footrace by members/entrants of the W.A. Marathon Club on 7 February 1999 between the hours of 0700 and 0900 do hereby approve the temporary suspension of the Regulations made under such Act on the carriageway/s mentioned hereunder.

Racing to be confined to the left hand side of the carriageway on—Pt. Walter Reserve cycle path to Tompkins Park and return to start.

Dated at Perth this 19th day of January 1999.

P. J. OTWAY, A/Commander (Traffic and Operation Support).

PE406**ROAD TRAFFIC ACT 1974**

I, Peter John Otway, A/Commander (Traffic and Operation Support) being the delegated officer of the Minister for Transport under section 83(6) of the Road Traffic Act 1974, pursuant to the powers conferred by section 83(1) of that Act and the consent of the Local Authorities having been obtained and nominated for the purpose of a Funrun by members/entrants of the Bunbury Runners Club on 26 January 1999 between the hours of 0700 and 0900 do hereby approve the temporary suspension of the Regulations made under such Act on the carriageway/s mentioned hereunder.

Racing to be confined to—Blair St, Koombana Dve, Oliver St, Richmond, Austral Parade, Bunbury.

Dated at Perth this 12th day of January 1999.

P. J. OTWAY, A/Commander (Traffic and Operation Support).

PE407**ROAD TRAFFIC ACT 1974**

I, Peter John Otway, A/Commander (Traffic and Operation Support) being the delegated officer of the Minister for Transport under section 83(6) of the Road Traffic Act 1974, pursuant to the powers conferred by section 83(1) of that Act and the consent of the Local Authorities having been obtained and nominated for the purpose of a Triathlon by members/entrants of the Goldfields Triathlon Club on 17, 31 January and 14, 21 February 1999 between the hours of 0730 and 1100 do hereby approve the temporary suspension of the Regulations made under such Act on the carriageway/s mentioned hereunder.

Racing to be confined to—MacDonald St, Lionel St, Frank St, Lane St, Boulder Rd, Cheetham St, Kalgoorlie.

Dated at Perth this 12th day of January 1999.

P. J. OTWAY, A/Commander (Traffic and Operation Support).

ROAD TRAFFIC ACT 1974

I, Peter John Otway, A/Commander (Traffic and Operation Support) being the delegated officer of the Minister for Transport under section 83(6) of the Road Traffic Act 1974, pursuant to the powers conferred by section 83(1) of that Act and the consent of the Local Authorities having been obtained and nominated for the purpose of a Triathlon by members/entrants of the Rotary Club of Subiaco North on 26 January 1999 between the hours of 0730 and 1030 do hereby approve the temporary suspension of the Regulations made under such Act on the carriageway/s mentioned hereunder.

Racing to be confined to—Hackett Dve, The Avenue, Birdwood Pde, Jutland Pde, Victoria Ave, Nedlands/Dalkeith/Claremont.

Dated at Perth this 12th day of January 1999.

P. J. OTWAY, A/Commander (Traffic and Operation Support).

ROAD TRAFFIC ACT 1974

I, Peter John Otway, A/Commander (Traffic and Operation Support) being the delegated officer of the Minister for Transport under section 83(6) of the Road Traffic Act 1974, pursuant to the powers conferred by section 83(1) of that Act and the consent of the Local Authorities having been obtained and nominated for the purpose of a Triathlon by members/entrants of the Bunbury Triathlon Club on 31 January 1999 between the hours of 0730 and 0900 do hereby approve the temporary suspension of the Regulations made under such Act on the carriageway/s mentioned hereunder.

Racing to be confined to—Potters Gorge Carpark, Wellington Weir Rd to Goldfields Hwy and return to start.

Dated at Perth this 14th day of January 1999.

P. J. OTWAY, A/Commander (Traffic and Operation Support).

ROAD TRAFFIC ACT 1974

I, Peter John Otway, A/Commander (Traffic and Operation Support) being the delegated officer of the Minister for Transport under section 83(6) of the Road Traffic Act 1974, pursuant to the powers conferred by section 83(1) of that Act and the consent of the Local Authorities having been obtained and nominated for the purpose of a Triathlon by members/entrants of the Albany Triathlon Club on 31 January 1999 between the hours of 0800 and 1000 do hereby approve the temporary suspension of the Regulations made under such Act on the carriageway/s mentioned hereunder.

Racing to be confined to—Emu Point, Roe Pde, Bedwell St, Greeble St, Swarbrick St, Clark St, Mermaid Ave, Albany.

All participants to wear approved head protection at all times.

Dated at Perth this 19th day of January 1999.

P. J. OTWAY, A/Commander (Traffic and Operation Support).

ROAD TRAFFIC ACT 1974

I, Peter John Otway, A/Commander (Traffic and Operation Support) being the delegated officer of the Minister for Transport under section 83(6) of the Road Traffic Act 1974, pursuant to the powers conferred by section 83(1) of that Act and the consent of the Local Authorities having been obtained and nominated for the purpose of a Triathlon by members/entrants of Triathlon W.A. on 7 February 1999 between the hours of 0600 and 1030 do hereby approve the temporary suspension of the Regulations made under such Act on the carriageway/s mentioned hereunder.

Racing to be confined to—Mews Rd, Marine Tce, Cliff St, Mouat St, Phillimore St, Elder Place, Beach St, Fremantle.

Dated at Perth this 21st day of January 1999.

P. J. OTWAY, A/Commander (Traffic and Operation Support).

ROAD TRAFFIC ACT 1974

I, Peter John Otway, A/Commander (Traffic and Operation Support) being the delegated officer of the Minister for Transport under section 83(6) of the Road Traffic Act 1974, pursuant to the powers conferred by section 83(1) of that Act and the consent of the Local Authorities having been obtained and nominated for the purpose of a Triathlon by members/entrants of the Norseman on 7 February 1999 between the hours of 0730 and 1030 do hereby approve the temporary suspension of the Regulations made under such Act on the carriageway/s mentioned hereunder.

Racing to be confined to the left hand side of the carriageway on—Robert St from the swimming pool for 15klms and return to start.

Dated at Perth this 21st day of January 1999.

P. J. OTWAY, A/Commander (Traffic and Operation Support).

ROAD TRAFFIC ACT 1974

I, Peter John Otway, A/Commander (Traffic and Operation Support) being the delegated officer of the Minister for Transport under section 83(6) of the Road Traffic Act 1974, pursuant to the powers conferred by section 83(1) of that Act and the consent of the Local Authorities having been obtained and nominated for the purpose of a Triathlon by members/entrants of the Albany Triathlon Club on 7 February 1999 between the hours of 0830 and 1130 do hereby approve the temporary suspension of the Regulations made under such Act on the carriageway/s mentioned hereunder.

Racing to be confined to the left hand side of the carriageway on—Holling Rd, Inlet Dve and return to start.

Dated at Perth this 19th day of January 1999.

P. J. OTWAY, A/Commander (Traffic and Operation Support).

ROAD TRAFFIC ACT 1974

I, Peter John Otway, A/Commander (Traffic and Operation Support) being the delegated officer of the Minister for Transport under section 83(6) of the Road Traffic Act 1974, pursuant to the powers conferred by section 83(1) of that Act and the consent of the Local Authorities having been obtained and nominated for the purpose of a Triathlon by members/entrants of the Sports Performance and Management on 14 February 1999 between the hours of 0600 and 0830 do hereby approve the temporary suspension of the Regulations made under such Act on the carriageway/s mentioned hereunder.

Racing to be confined to the left hand side of the carriageway on—Canning Beach Rd, Duncraig Rd, Nisbet Rd, The Strand, Ardross Rd, Fraser Rd, Dee Rd, Melville Beach Rd, Collier Rd, Applecross.

Dated at Perth this 19th day of January 1999.

P. J. OTWAY, A/Commander (Traffic and Operation Support).

ROAD TRAFFIC ACT 1974

I, Peter John Otway, A/Commander (Traffic and Operation Support) being the delegated officer of the Minister for Transport under section 83(6) of the Road Traffic Act 1974, pursuant to the powers conferred by section 83(1) of that Act and the consent of the Local Authorities having been obtained and nominated for the purpose of a Triathlon by members/entrants of the Albany Triathlon Club on 14 February 1999 between the hours of 0800 and 1000 do hereby approve the temporary suspension of the Regulations made under such Act on the carriageway/s mentioned hereunder.

Racing to be confined to the left hand side of the carriageway on—Princess Royal Drive, Albany.

Dated at Perth this 19th day of January 1999.

P. J. OTWAY, A/Commander (Traffic and Operation Support).

ROAD TRAFFIC ACT 1974

I, Peter John Otway, A/Commander (Traffic and Operation Support) being the delegated officer of the Minister for Transport under section 83(6) of the Road Traffic Act 1974, pursuant to the powers conferred by section 83(1) of that Act and the consent of the Local Authorities having been obtained and nominated for the purpose of Triathlons by members/entrants of the Goldfields Triathlon Club on 7, 14, 21 and 28 March 1999 between the hours of 0730 and 1100 do hereby approve the temporary suspension of the Regulations made under such Act on the carriageway/s mentioned hereunder.

Racing to be confined to—McDonald St, Lionel St, Frank St, Lane St, Boulder Rd, McDonald St, Cheetham St, Wilson St, George St, Kalgoorlie.

Dated at Perth this 12th day of January 1999.

P. J. OTWAY, A/Commander (Traffic and Operation Support).

RACING, GAMING AND LIQUOR

RA401**TOTALISATOR AGENCY BOARD BETTING ACT 1960**

NOTICE THAT OFFICE HAS BECOME VACANT

Under section 6(4) of the Totalisator Agency Board Betting Act 1960 I have accepted the resignation of Roger J. Hussey as a member of the Board of the TAB.

I declare that the office has become vacant.

Dated: 15 January 1999.

G. M. EVANS, Minister for Racing and Gaming.

RA402**LIQUOR LICENSING ACT 1988**

SUMMARY OF LIQUOR LICENSING APPLICATIONS

The following is a summary of applications received under the Liquor Licensing Act 1988 and required to be advertised. Any person wishing to obtain more details about any application, or about the objection process, should contact the Liquor Licensing Division, 1st Floor, Hyatt Centre, 87 Adelaide Terrace, Perth, Telephone: (08) 9425 1888, or consult a solicitor or relevant industry organisation.

App. No.	Applicant	Nature of Application	Last Date for Objections
APPLICATION FOR THE GRANT OF A LICENCE			
1532/98	Victoria Enterprises Pty Ltd	Application for the grant of a Restaurant Licence in respect of premises situated in Myaree and known as Nishi Japanese Restaurant.	15/1/99
APPLICATION FOR EXTENDED TRADING PERMITS—ONGOING EXTENDED HOURS			
1063/98	Nikcarfee Pty Ltd	Application for the grant of an Extended Trading Permit—Ongoing Extended Hours in respect of premises situated in Onslow and known as Onslow Supermarket.	14/2/99

This notice is published under section 67(5) of the Liquor Licensing Act 1988.

G. B. AVES, Director of Liquor Licensing.

RA403**RACING PENALTIES (APPEALS) ACT 1990**

RACING PENALTIES APPEAL TRIBUNAL INSTRUMENT OF APPOINTMENT

I, George Maxwell Evans, being the Minister responsible for the administration of the Racing Penalties (Appeals) Act and acting in accordance with section 6(3) of that Act, hereby appoint the following members of the Racing Penalties Appeal Tribunal for terms commencing on 1 March 1999 and expiring as indicated—

Appointee	Term Expiring On
Ms Karen Farley	28 February 2002
Mr John Healy	28 February 2002
Mr Andrew Monisse	28 February 2002
Mr Robert Nash	28 February 2002
Mr Steven Pynt	28 February 2002

Dated this 20th day of January 1999.

G. M. EVANS, Minister for Racing and Gaming.

SUPERANNUATION BOARD

SD401

GOVERNMENT EMPLOYEES SUPERANNUATION ACT 1987

Government Employees Superannuation Board,
Central Park, 152 St. George's Terrace, Perth WA 6000.

In accordance with Regulation 23 of the Government Employees Superannuation (Board Elections) Regulations 1988, notice is hereby given that the following persons have been elected as members of the Government Employees Superannuation Board for a second three year term as indicated below.

Name	Term
Robert John Walker	17 January 1999 to 16 January 2002
Kevin Matthew Farrell	8 February 1999 to 7 February 2002

P. J. FARRELL, Executive Director.

WATER

WA401

WATER AGENCIES (POWERS) ACT 1984

Collie Wastewater: Shire of Collie

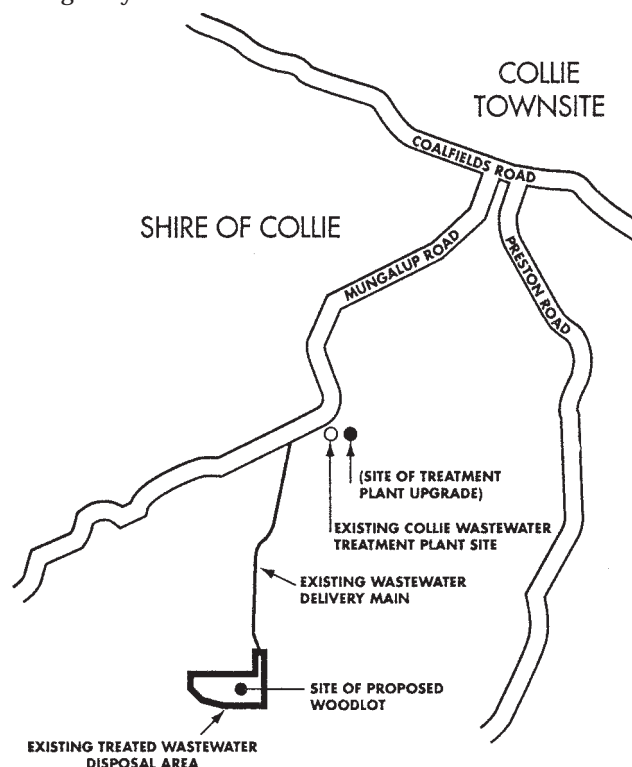
PROPOSAL TO UPGRADE WASTEWATER TREATMENT PLANT AND ESTABLISH A WOODLOT
This project will begin in May 1999 and will take approximately two years to complete. It involves upgrading the existing wastewater treatment plant with new facilities and establishing a woodlot at the existing treated wastewater disposal area.

For further information on this essential wastewater project please telephone Jim Ghaswala during normal office hours on (08) 9429 2012. A copy of this notice of proposal is available at the Water Corporation's Customer Enquiries counter District Office at 2 Patterson Street, Collie between 7.30am and 12 noon.

If you have an objection to the proposed works, please write to—

Jim Ghaswala
Project Manager
Water Corporation
PO Box 100
Leederville WA 6902

Any objections must be lodged by the close of business on 1 March 1999.



WA402**WATER AGENCIES (POWERS) ACT 1984***Water Supply Improvements: Shire of Capel***PROPOSAL TO CONTRUCT DALYELLUP WATER SUPPLY SCHEME STAGE 1**

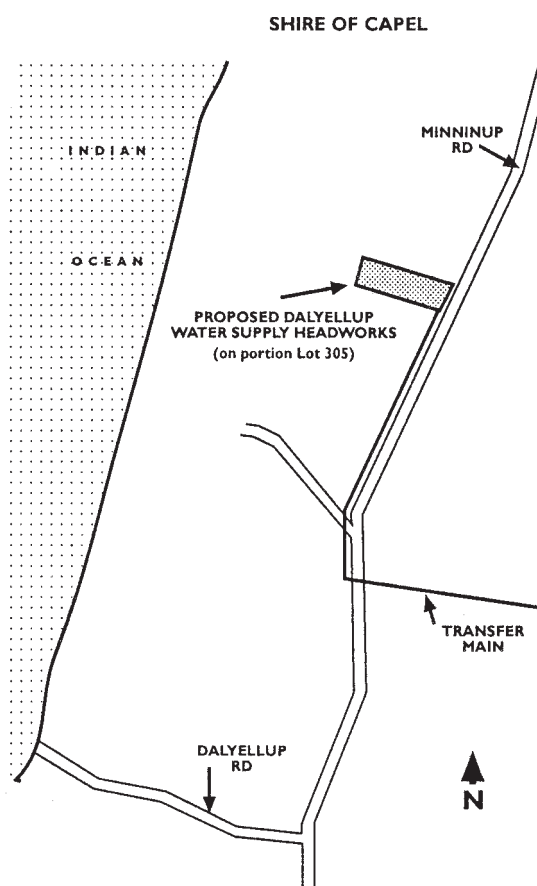
This project will begin in April 1999 and will take approximately six months to complete. It involves the construction of a water treatment plant, bore, water collection tank, pump station and transfer mains.

For further information on this essential water supply project please telephone Graham Brown during normal business hours on (08) 9791 0464.

If you have an objection to the proposed works, please write to—

Neil La Roche
Project Manager
Water Corporation
PO Box 100
Leederville WA 6902

Any objections must be lodged by the close of business on 23 February 1999.

**WA403****WATER AGENCIES (POWERS) ACT 1984***Water Supply Improvements: Shire of Wyndham—East Kimberley—Wyndham***PROPOSAL TO RAISE THE LEVEL OF MOOCHALABRA DAM, CONSTRUCT A SPILLWAY & DECOMMISSION REDUNDANT INFRASTRUCTURE**

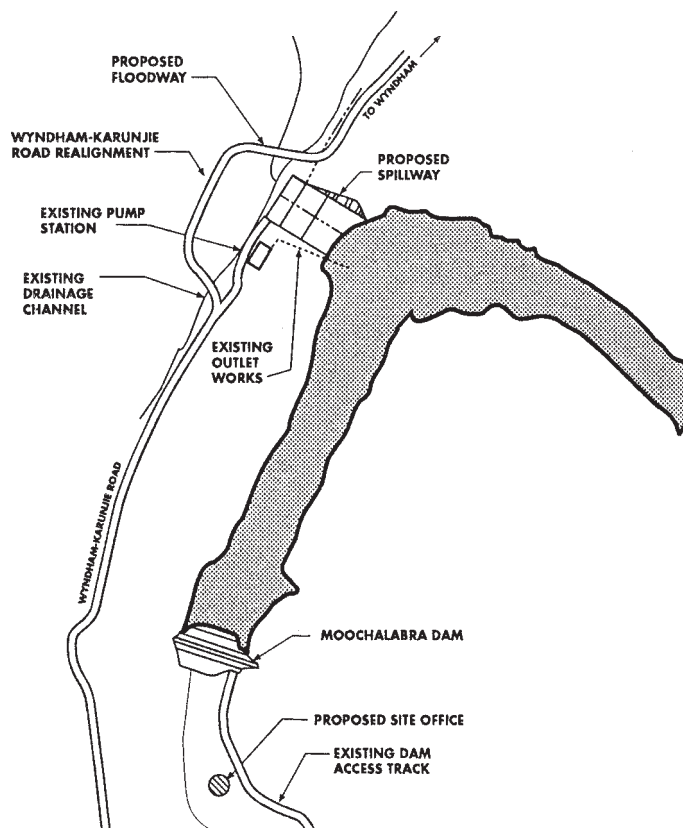
This project will begin in April 1999 and will take approximately eight months to complete. It involves raising the height of the existing dam wall, constructing a spillway through the right abutment, decommissioning of redundant infrastructure and other associated construction works.

For further information on this essential water supply project please telephone Phil Pyle during normal office hours on (08) 9168 0720.

If you have an objection to the proposed works, please write to—

Phil Pyle
Project Manager
Water Corporation
PO Box 21
Kununurra WA 6743

Any objections must be lodged by the close of business on 3 March 1999.



PUBLIC NOTICES

ZZ101

PUBLIC TRUSTEE ACT 1941

Notice is hereby given that pursuant to section 14 of the Public Trustee Act 1941 and amendments the Public Trustee has elected to administer the estates of the undermentioned deceased persons.

Dated at Perth the 22nd day of January 1999.

K. E. BRADLEY, Public Trustee,
565 Hay Street, Perth WA 6000.

Name of Deceased; Address; Date of Death; Date Election Filed.

Dudumas, Violet Olive (DEC 315680 DP4); Heathridge; 18/11/98; 11/1/99.

Lawrence, Sheila (DEC 315363 DC3); Dalglish; Between 29/10/98 & 12/11/98; 13/1/99.

Sentance, Harry (DEC 311716 DL4); Hillarys; 15/6/98; 13/1/99.

Mitchell, Donald Francis (DEC 315714 DG4); Subiaco; 7/12/98; 14/1/99.

Ritchie, Eleanor Gertrude McIlroy (DEC 314967 DS4); Ardross; 18/10/98; 30/12/98.

Enkel, Florence Lillian (DEC 315543 DP4); Kelmscott; 15/11/98; 20/1/99.

Prince, Richard Brodie (DEC 313978 DL4); Doubleview; 8/9/98; 15/1/99.

ZZ201**TRUSTEES ACT 1962**

NOTICE TO CREDITORS AND CLAIMANTS

Creditors and other persons having claims (to which section 63 of the Trustees Act relates) in respect of the Estates of the undermentioned deceased persons are required to send particulars of their claims to me on or before the 1st March 1999 after which date I may convey or distribute the assets, having regard only to the claims of which I then have notice.

Ayres, Charles Allan, late of Ascot Nursing Home, 29 Neville Street, Bayswater, formerly of 5210 Great Eastern Highway, Mundaring, died 17/1/99 (DEC 316520 DG1).

Bartholomeusz, Sheila Doreen, late of 55A Karalundie Way, Mullaloo, died 23/11/98 (DEC 315712 DC4).

Berisha, Halil, late of 214B/93 Thomas Street, Subiaco, died 30/10/98 (DEC 314947 DP4).

Bond, Victor, late of 15 Jurrell Street, Mandurah, died 8/11/98 (DEC 315214 DC2).

Brady, Eileen Nancy, late of 23 Marian Street, Innaloo, died 5/1/99 (DEC 316403 DD1).

Cameron, Robert Harvey, late of 95 Parkside Gardens, Bindoon, died 14/12/98 (DEC 316215 DA3).

Cooney, Nelson Malcolm, late of Joondanna Village, 5 Osborne Street, Joondanna, died 18/12/98 (DEC 316420 DA2).

Davis, Mary Celine Sybil, late of Catherine McAuley Family Centre, died 26/12/98 (DEC 316118 DG2).

Dear, John, late of 24 Bovell Avenue, Margaret River, died 22/11/98 (DEC 316425 DL3).

Dennett, Robert John, late of 20 Miller Street, Victoria Park, died 9/12/98 (DEC 316029 DS4).

Fee, Warren William, late of 17 Zinnia Way, Willetton, died 31/12/98 (DEC 316453 DC2).

Ford, Lucy Claire, late of Geraldton Nursing Home, 21 Milford Street, Geraldton, died 10/12/98 (DEC 316426 DP4).

Fryer, Jean Gibson, late of Hollywood Village Nursing Home, Monash Avenue, Nedlands, died 31/12/98 (DEC 316561 DA3).

Greay, Ethel Gertrude, late of UE/7 Hyde Street, Midland, died 30/12/98 (DEC 316495 DA3).

Gregg, Charles James, late of 7 Hopgood Street, Melville, died 8/12/98 (DEC 316396 DG4).

Henderson, Hugh Hunter, late of 138 Dalkeith Road, Nedlands, died 17/12/98 (DEC 316095 DD1)

Horner, Gordon Eric William, late of St George's Home, Essex Street, Bayswater, died 12/10/98 (DEC 316306 DS4).

Kelly, Sandra Dianne, late of 118 Osprey Drive, Yangebup, died 15/12/98 (DEC 316207 DG2).

Keppie, Mary Maxwell (also known as Molly), late of Unit 4/53 Thompson Road, North Fremantle, died 14/10/98 (DEC 314805 DG4).

Lund, Gertrude Mabel, late of 73 Jarrah Road, Bentley, died 11/12/98 (DEC 315832 DC4).

Marsano, Muriel Blanche Mary, late of Salvation Army Nursing Home, Monash Avenue, Nedlands, formerly of 344 Marmion Street, Cottesloe, died 16/12/98 (DEC 316035 DS2).

Mildwaters, Phillip, late of 45 Crowther Street, Bayswater, died 6/1/99 (DEC 316526 DS3).

Miranovich, Hazel Elizabeth, late of RSL War Veterans' Homes, 82 Oakmont Avenue, Mandurah, died 16/1/99 (DEC 316531 DC2).

McRae, Ivy Winifred, late of Brightwater Nursing Home, Thomas Street, Subiaco, died 1/1/99 (DEC 316305 DG2).

Nitschke, Audrey, late of Hollywood Senior Citizens' Village Nursing Home, Monash Avenue, Nedlands, died 1/11/98 (DEC 315199 DG3).

Patterson, Elvie Rhodesia, late of Kingsley Lodge Retirement Village, 190 Twickenham Drive, Kingsley, died 30/11/98 (DEC 316404 DP3).

Quigley, Alexandra Esma, late of Durham Cottage, 67 Cleaver Street, West Perth, died 5/12/98 (DEC 316376 DP3).

Rasic, Branco, late of 25/61 Wright Street, Highgate, died 9/11/98 (DEC 315282 DG2).

Robey, Allan Brian, late of 31 Carlton Street, Leederville, died 5/1/99 (DEC 316529 DA2).

Stack, Edward John, late of Elanora Lodge, 37 Hastie Street, Bunbury, died 8/1/99 (DEC 316496 DP4).

Wardlow, Rosemary, late of 27 Ann Street, Launceston, Tasmania, died 20/6/98 (DEC 316315 DS2).

Weir, Amy Estelle, late of 87 Lynton Street, Mt Hawthorn, died 26/12/98 (DEC 316472 DS2).

K. E. BRADLEY, Public Trustee,
Public Trust Office, 565 Hay Street, Perth WA 6000.
Telephone: 9222 6777.

ZZ202**TRUSTEES ACT 1962**

NOTICE TO CREDITORS AND CLAIMANTS

Creditors and other persons having claims (to which section 63 of the Trustees Act 1962 relates) in respect of the Estate of the undermentioned deceased persons, are required by Perpetual Trustees W.A. Ltd of 89 St George's Terrace, Perth, to send particulars of their claims to the Company, by the

undermentioned date, after which date the said Company may convey or distribute the assets, having regard only to the claims of which the Company then has notice.

Claims for the following expire one month after the date of publication hereof.

Baker, Marion, late of Yarloop Health Service, Barrington-Knight Road, Yarloop WA 6218, Widow, died 28 December 1998.

Birmingham, Betty Catherine, late of 36 Mandalay Place, Craigie WA 6025, Retired Shop Owner, died 18 December 1998.

Connor, Edward William, late of Yallambee Hostel, 16 Fenton Street, Mundaring WA 6073, Retired Fibrous Plasterer, died 4 December 1998.

Cousins, Eileen Joyce, late of 26A Illawona Way, Kingsley WA 6026, Widow, died 11 January 1999.

Dent, Edith Mary, late of Leighton Nursing Home, Florence Street, West Perth WA 6005, Widow, died 18 August 1998.

Dowling, Edward John, late of 35A Bradford Street, Mt Lawley WA 6050, Retired Chartered Accountant, died 23 December 1998.

Knott, Ellen Bertha, late of St Vincents Nursing Home, 1 Mangle Street, Bunbury WA 6230, Widow, died 1 January 1999.

Pix, Brian Alfred, late of 41 Probert Road, Thornlie WA 6108, Telephonist, died 3 January 1999.

Rattenbury, William Henry, late of 48 Pearl Street, Cloverdale WA 6105, Retired Carpenter, died 8 January 1999.

Reed, John, late of 11 Leeder Street, Safety Bay WA 6169, Crane Driver, died 14 October 1998.

Scobbie, James Robertson, late of Guildford Village, 30 Swan Street, Guildford WA 6054, Retired Butcher, died 21 November 1998.

Dated this 27th day of January 1999.

P. M. PRINDABLE, Senior Manager, Private Clients.

WESTERN AUSTRALIA

RETIREMENT VILLAGES ACT 1992

Price: \$23.50 Counter Sales

Plus Postage on 695 grams

RETIREMENT VILLAGES REGULATIONS 1992

***Price: \$3.90 Counter Sales**

Plus Postage on 25 grams

* Prices subject to change on addition of amendments.

WESTERN AUSTRALIA

FREEDOM OF INFORMATION ACT 1992

***Price: \$15.50 Counter Sales**

Plus Postage on 365 grams

* Prices subject to change on addition of amendments.

New Publication - Now Available!


The Western Australian Parliamentary Handbook 1998

This volume has been available through 19 editions for over three-quarters of a century and the effective reworking of its contents and presentation which was achieved in the centenary edition has now been greatly enhanced by the addition of a number of "user friendly" aspects. Use of colour coding and the addition of a comprehensive index make the information much more accessible than in the past.

Clear and logical presentation of information which covers not only biographical details of current Members and Officers of Parliament, but also a comprehensive historical record presented chronologically of Members of the Legislative Assembly from 1832 until the present day helps us all.

In addition to that general information, there are a number of small but extremely useful sections which deal with questions often asked about the Parliament, such as the youngest and oldest members ever to occupy various offices, statistics relating to women members of the Western Australian Parliament, slightly quirky information related to Members of Parliament who have been close relations, as well as concise and valuable information relating to changes of total membership and new membership following general elections and information on referendums

This volume is recommended as an invaluable reference tool for schools, researchers, private business organisations, government departments and authorities and local community libraries.



For further information please contact:

State Law Publisher
Telephone: 9321 7688
Facsimile: 9321 7536



SafetyLine

Workplace Safety on the Internet

Information on solutions to work safety and health challenges has been delivered to your workplace.

Go to the World Wide Web on the Internet on your computer and contact <http://www.wt.com.au/safetyline>

Help yourself to the information WorkSafe Western Australia has put there to help you.

For further information call (08) 9327 8777.

Go on-line to SafetyLine



CUSTOMER
FOCUS
WESTERN AUSTRALIA

