

# WESTERN AUSTRALIAN GOVERNMENT Gazette

2281



PERTH, FRIDAY, 12 MAY 2000 No. 86

PUBLISHED BY AUTHORITY JOHN A. STRIJK, GOVERNMENT PRINTER AT 3.30 PM

**CONTENTS**

**PART 1**

	Page
Fuel Suppliers Licensing Act 1997—Fuel Suppliers Licensing Amendment Regulations 2000.....	2289-90
Gaming Commission Act 1987—Gaming Commission Amendment Regulations 2000..	2285
Gas Pipelines Access (Western Australia) Act 1998—Gas Pipelines Access (Western Australia) Regulations 2000—Printers Correction .....	2283-4
Liquor Licensing Act 1988—Liquor Licensing Amendment Regulations 2000.....	2286
Racing Penalties (Appeals) Act 1990—Racing Penalties (Appeals) Amendment Regulations 2000.....	2287
Taxation (Reciprocal Powers) Act 1989—Taxation (Reciprocal Powers) Amendment Order 2000.....	2288-9
Totalisator Agency Board Betting Act 1960—Totalisator Agency Board (Betting) Amendment Regulations 2000 .....	2287-8

**PART 2**

Censorship.....	2291-2
Fair Trading .....	2293
Heritage Council.....	2293-5
Justice.....	2295-6
Land Administration.....	2296
Local Government .....	2296-8
Minerals and Energy.....	2298-2321
Planning.....	2322-4
Police.....	2324
Public Notices—Deceased Estates.....	2327-9
Racing, Gaming and Liquor.....	2324-5
Salaries and Allowances .....	2325-6
Transport .....	2326
Water Board .....	2327

## **IMPORTANT COPYRIGHT NOTICE**

© State of Western Australia

This work is copyright. Apart from any use as permitted under the *Copyright Act 1968*, no part may be reproduced by any process without written permission from the Government Printer, State Law Publisher. Inquiries should be directed to the Manager Sales & Editorial, State Law Publisher, 10 William St, Perth 6000.

## **PUBLISHING DETAILS**

The Western Australian *Government Gazette* is published by State Law Publisher for the State of Western Australia on Tuesday and Friday of each week unless disrupted by Public Holidays or unforeseen circumstances (changes to this arrangement will be advertised beforehand on the inside cover).

Special *Government Gazettes* containing notices of an urgent or particular nature are published periodically.

The following guidelines should be followed to ensure publication in the *Government Gazette*.

- Material submitted to the Executive Council prior to gazettal will require a copy of the signed Executive Council Minute Paper and in some cases the Parliamentary Counsel's Certificate.
- Copy should be received by the Manager (Sales and Editorial), State Law Publisher no later than 12 noon on Wednesday (Friday edition) or 12 noon on Friday (Tuesday edition).

Postal address:

State Law Publisher  
P.O. Box 8448,  
Perth Business Centre 6849

Delivery address:

State Law Publisher  
Ground Floor,  
10 William St. Perth, 6000  
Telephone: 9321 7688 Fax: 9321 7536

- Lengthy or complicated notices should be forwarded early to allow for preparation. Failure to observe this request could result in the notice being held over.

If it is necessary through isolation or urgency to fax copy, confirmation is not required by post. *If original copy is forwarded later and published, the cost will be borne by the advertiser.*

## **ADVERTISING RATES AND PAYMENTS**

EFFECTIVE FROM 1 JULY 1999.

Deceased Estate notices, (per estate)—\$17.80

Real Estate and Business Agents and Finance Brokers Licences, (per notice)—\$41.50

Other articles in Public Notices Section—\$41.50 (except items of an exceptionally large nature. In these instances arrangements will be made for pricing the notice at time of lodging).

All other Notices

Per Column Centimetre—\$8.20

Bulk Notices—\$154.00 per page

Clients who have an account will be invoiced for advertising charges.

Clients without an account will need to pay at time of lodging the notice.

## **PUBLISHING ALTERATIONS**

Periodically the normal *Gazette* publishing times need to be altered to cater for disruption caused by public holidays.

- Easter and Christmas holidays cause disruption each year.
- Australia Day and Anzac Day cause disruption when they fall on a Tuesday or Friday.

In these instances, notices warning of the change are generally published on page 2 for approximately 4 weeks prior to the date.

Readers are urged to check *Gazettes* accordingly, prior to contacting State Law Publisher.

JOHN A. STRIJK, Government Printer.

— PART 1 —

**ENERGY**

**EG101**

*PRINTERS CORRECTION*

**GAS PIPELINES ACCESS (WESTERN AUSTRALIA) ACT 1998**

**GAS PIPELINES ACCESS (WESTERN AUSTRALIA) REGULATIONS 2000**

An error occurred in the notice published under above heading on page 2100 of *Government Gazette* No. 77 dated 2 May 2000 and is corrected as follows.

At page 2108 in diagram 1 delete the words "PIG LAUNCHE" and insert " PIG LAUNCHER ".

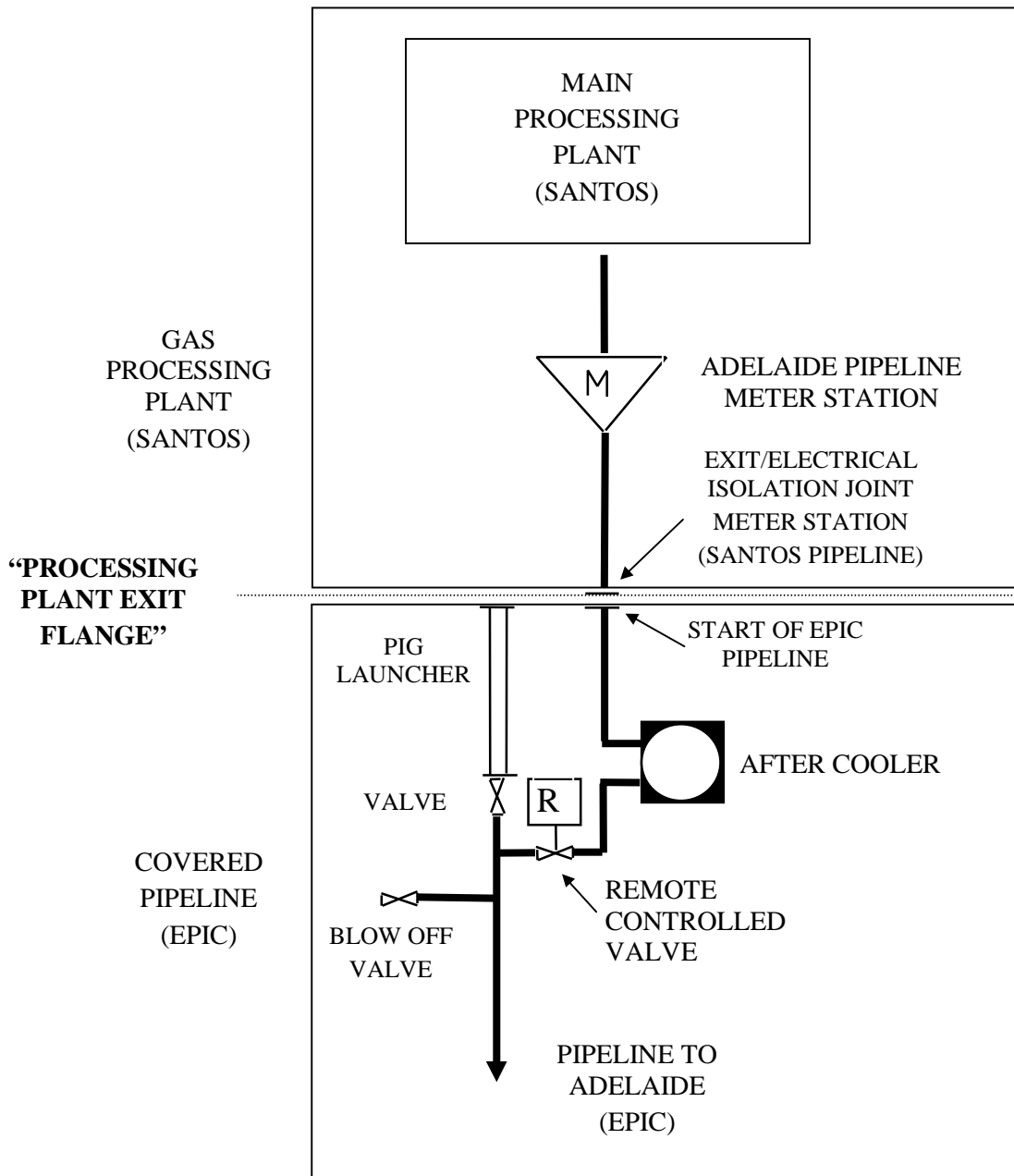
At page 2109 in diagram 2 delete the words "PIG LAUNCHE" and insert " PIG LAUNCHER ".

Both diagrams are reproduced below in their correct format.

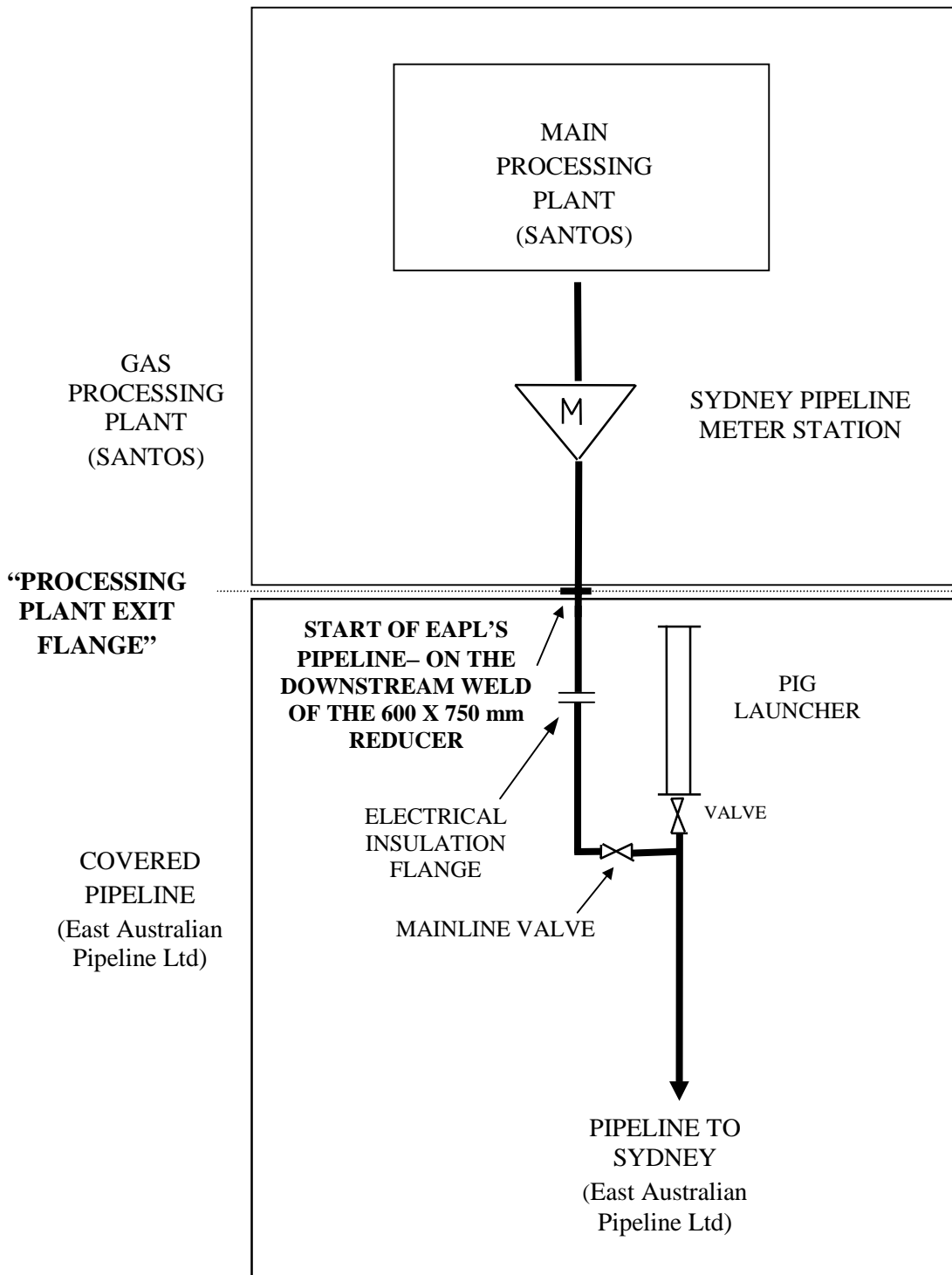
**DIAGRAM 1**

**MOOMBA PLANT PRESCRIBED PLANT AND EXIT FLANGE**

**- MOOMBA TO ADELAIDE PIPELINE**



**DIAGRAM 2**  
**MOOMBA PLANT PRESCRIBED PLANT AND EXIT FLANGE**  
**- MOOMBA TO SYDNEY PIPELINE**



---

---

## RACING, GAMING AND LIQUOR

---

---

RA301\*

Gaming Commission Act 1987

### Gaming Commission Amendment Regulations 2000

Made by the Governor in Executive Council.

**1. Citation**

These regulations may be cited as the *Gaming Commission Amendment Regulations 2000*.

**2. Commencement**

These regulations come into operation on 1 July 2000.

**3. Schedule 1 amended**

Schedule 1 to the *Gaming Commission Regulations 1988\** is amended in the item commencing “50 (3)” as follows:

- (a) in column 3 by deleting “5” and inserting instead —  
“ 5.50 ”;
- (b) in column 3 by deleting “10” and inserting instead —  
“ 11 ”.

[\* Reprinted as at 6 June 1987.

For amendments to 29 March 2000 see 1998 Index to  
Legislation of Western Australia, Table 4, p. 122, and Gazette  
5 February and 2 July 1999.]

By Command of the Governor,

M. C. WAUCHOPE, Clerk of the Executive Council.

RA302\*

Liquor Licensing Act 1988

## Liquor Licensing Amendment Regulations 2000

Made by the Governor in Executive Council.

### 1. Citation

These regulations may be cited as the *Liquor Licensing Amendment Regulations 2000*.

### 2. Commencement

These regulations come into operation on 1 July 2000.

### 3. Schedule 3 amended

Schedule 3 to the *Liquor Licensing Regulations 1989*\* is amended as follows:

- (a) in item 17 by deleting “70.00” and inserting instead —  
“ 77.00 ”;
- (b) in item 18 by deleting “80.00” and inserting instead —  
“ 88.00 ”;
- (c) in item 21 by deleting “20.00” and inserting instead —  
“ 22.00 ”;
- (d) in item 24 by deleting “15.00” and inserting instead —  
“ 16.50 ”;
- (e) in item 26 by deleting “20.00” and inserting instead —  
“ 22.00 ”;
- (f) in item 28 by deleting “3.00” and inserting instead —  
“ 3.30 ”;
- (g) in item 29(a) by deleting “20.00” and inserting  
instead —  
“ 22.00 ”;
- (h) in item 29(b) by deleting “50.00” and inserting  
instead —  
“ 55.00 ”;
- (i) in item 30 by deleting “30.00” and inserting instead —  
“ 33.00 ”.

[\* Reprinted as at 8 September 1987.

For amendments to 29 March 2000 see 1998 Index to  
*Legislation of Western Australia, Table 4, pp. 188-9, and  
Gazette 30 April, 31 August and 21 December 1999.*]

By Command of the Governor,

M. C. WAUCHOPE, Clerk of the Executive Council.

**RA303\***

Racing Penalties (Appeals) Act 1990

## **Racing Penalties (Appeals) Amendment Regulations 2000**

Made by the Governor in Executive Council.

**1. Citation**

These regulations may be cited as the *Racing Penalties (Appeals) Amendment Regulations 2000*.

**2. Commencement**

These regulations come into operation on 1 July 2000.

**3. Regulation 7 amended**

Regulation 7 of the *Racing Penalties (Appeals) Regulations 1991\** is amended by deleting “\$3” and inserting instead —

“ \$3.30 ”.

[\* *Published in Gazette 12 April 1991, p. 1662-3.*  
*For amendments to 29 March 2000 see 1998 Index to  
Legislation of Western Australia, Table 4, p. 251.*]

By Command of the Governor,

M. C. WAUCHOPE, Clerk of the Executive Council.

**RA304\***

Totalisator Agency Board Betting Act 1960

## **Totalisator Agency Board (Betting) Amendment Regulations 2000**

Made by the Governor in Executive Council.

**1. Citation**

These regulations may be cited as the *Totalisator Agency Board (Betting) Amendment Regulations 2000*.

**2. Regulation 34D inserted**

After regulation 34C of the *Totalisator Agency Board (Betting) Regulations 1988*\* the following regulation is inserted —

“

**34D. Corporation prescribed for the purposes of section 27A**

Tabcorp Manager Pty. Ltd. (ACN 064 304 016) is prescribed for the purposes of section 27A of the Act.

”

[\* Reprinted as at 20 August 1999.

For amendments to 18 April 2000 see 1999 Index to Legislation of Western Australia, Table 4, p. 294.]

By Command of the Governor,

M. C. WAUCHOPE, Clerk of the Executive Council.

---

---

## STATE REVENUE

---

---

**SX302\***

Taxation (Reciprocal Powers) Act 1989

### Taxation (Reciprocal Powers) Amendment Order 2000

Made by the Governor in Executive Council.

**1. Citation**

This order may be cited as the *Taxation (Reciprocal Powers) Amendment Order 2000*.

**2. Commencement**

This order comes into operation on 1 July 2000.

**3. Schedule 1 amended**

Schedule 1 to the *Taxation (Reciprocal Powers) Order 1990*\* is amended as follows:

- (a) in item 1 by deleting “*Tobacco Sellers Licensing Act 1975*”;



(b) by deleting items 5, 14, 18, 24, 28 and 35;

[\* *Published in Gazette 5 October 1990, pp. 5161-3.*  
*For amendments to 23 March 2000 see 1998 Index to*  
*Legislation of Western Australia, Table 4, p.300, and*  
*Gazette 31 August 1999.*]

By Command of the Governor,

M. C. WAUCHOPE, Clerk of the Executive Council.

**SX301\***

Fuel Suppliers Licensing Act 1997

## **Fuel Suppliers Licensing Amendment Regulations 2000**

Made by the Governor in Executive Council.

### **1. Citation**

These regulations may be cited as the *Fuel Suppliers Licensing Amendment Regulations 2000*.

### **2. Commencement**

These regulations come into operation on 1 July 2000.

### **3. Regulation 16 amended**

Regulation 16(2) of the *Fuel Suppliers Licensing Regulations 1998\** is repealed and the following subregulation is inserted instead —

“

- (2) For the purpose of section 44(2) of the Act, the prescribed time in respect of a prescribed period is any time within the shorter of —
- (a) the period of 2 years after the end of the prescribed period; or

- (b) the period beginning on the day after the end of the prescribed period and ending on 31 December 2000.

”.

[\* *Published in Gazette 30 January 1998, pp. 549-58.*  
*For amendments to 12 April 2000 see 1999 Index to Legislation of Western Australia, Table 4, p. 105.*]

By Command of the Governor,

M. C. WAUCHOPE, Clerk of the Executive Council.

---

# — PART 2 —

---



---

## ENSORSHIP

---



---

**CS401\*****CENSORSHIP ACT 1996**

I, CHERYL LYNN EDWARDES, being the Minister administering the Censorship Act 1996, acting in the exercise of the powers conferred by Section 15 of that Act, do hereby determine that the publications specified in the schedule below shall be classified as refused publications for the purposes of that Act. Dated this 8<sup>th</sup> day of May 2000.

CHERYL LYNN EDWARDES, Minister for Labour Relations.

Schedule

18 April 2000

Refused Classification

Title or Description	Publisher
Australian Rosie, The Apr 2000 Iss 128	Clean Culture Int Pty Ltd
Dolly Buster Vol 9 No 14	Dino
Frivol No 282	Verlag Schmitt U Laufer GMBH
Seventeen Schoolgirl No 53	Bookpress BV

**CS402\*****CENSORSHIP ACT 1996**

I, CHERYL LYNN EDWARDES, being the Minister administering the Censorship Act 1996, acting in the exercise of the powers conferred by Section 15 of that Act, do hereby determine that the publications specified in the schedule below shall be classified as restricted publications for the purposes of that Act.

Dated this 8<sup>th</sup> day of May 2000.

CHERYL LYNN EDWARDES, Minister for Labour Relations.

Schedule

18 April 2000

Restricted Classification

Title or Description	Publisher
Australasian Sex Paper May 2000 Vol 11 No 103	ASP Productions Pty Ltd
Australian Flesh Iss 87	Adult Media Group Pty Ltd
Australian Mating Club, The 1999 Vol 1 Iss 1	Not Known
Australian Rosie Lolita, The Apr 2000 Iss 12	Clean Culture Int Pty Ltd
Babyface Apr 2000 No 4	The Score Group
Best of Big & Black, The Vol 1 Iss 10	Fantasy Publications Ltd
Best of Eros, The Vol 1 No 3	Fantasy Publications Ltd
Best of Men Only, The No 44	Paul Raymond Publications Ltd
Black Label Vol 1 Iss 1	Galaxy Publications Ltd
Club 69 Feb 1998	Not Known
Club International Vol 29 No 2	Paul Raymond Publications Ltd
Color Climax No 181	Color-Climax Corporation
Dirty Teens Vol 20	Bookpress BV
Eros Vol 2 No 2	Fantasy Publications Ltd
Escort Vol 20 No 3	Paul Raymond Publications Ltd
Euroticon No 19	MGM
Fiesta (Readers' Wives Special) No 27	Galaxy Publications Ltd
Fiesta Vol 34 Iss 4	Galaxy Publications Ltd
Fiesta Digest Vol 1 Iss 3	Galaxy Publications Ltd

Schedule—*continued*

18 April 2000

Restricted Classification—*continued*

Title or Description	Publisher
Fox May 2000 Vol 18 No 12	Montcalm Publishing Corporation
Global Guys 1999 Iss 8	Phoenix Mags Limited
Global Guys 1999 Iss 9	Phoenix Mags Limited
High School No 20	Scandinavian Picture GMBH
Horny Bitches Iss 1	Tanya Hansen
Hustler (Australia - Gold Label Edition) Vol 5 No 5	JT Publishing Pty Ltd
Knave (Girls on Girls) No 2	Galaxy Publications Ltd
Knave Vol 32 Iss 3	Galaxy Publications Ltd
Men Only Vol 65 No 3	Paul Raymond Publications Ltd
New Talent Vol 7 No 2	Fantasy Publications Ltd
Nude Readers' Wives No 153	Fantasy Publications Ltd
Only 18 Vol 2 No 12	Fantasy Publications Ltd
Oui Jun 2000 Vol 30 Iss 6	Global Media Group Ltd
Picture Premium, The Iss 19	ACP Extra
Plumpers and Big Women May 2000 Vol 8 Iss 4	Dugent Corporation
Posh Wives! Vol 2 No 6	Fantasy Publications Ltd
Private No 158	Private Media
Private Mega Pack (Pirate 57, Private 147 & Private Sex 20)	Private Media
Private Sex No 25	Private Media
Ravers (Best Of Special) No 1	Galaxy Publications Ltd
Ravers Vol 6 Iss 3	Galaxy Publications Ltd
Razzle Vol 18 No 2	Paul Raymond Publications Ltd
Score May 2000 Vol 9 No 5	The Score Group
Seventeen Special (Collectors Item) No 86	Bookpress BV
Swank Pleasure (20 Uncensored Sex Acts) May 2000 No 27	Dogwood Publications Inc
Swank Super Special (Leg Love) May 2000 No 27	Dogwood Publications Inc
Teazer (Just 18 Bottoms Up Special) No 2	Galaxy Publications Ltd
Teazer (Just 18) Vol 2 Iss 3	Galaxy Publications Ltd
Teenage Sex No 75	Color-Climax Corporation
Teenager No 74	Silwa Film GMBH
Two Blue Couples Vol 4 Iss 3	Galaxy Publications Ltd
Ultimate of Sarah Young, The No 13	MGM
Wild Thing No 1	Bookpress BV
Wix-Supergirls No 1	Oderfer-Werbe & Verlags-GMBH
Xmania No 6	MGM

**CS403\*****CENSORSHIP ACT 1996**

I, CHERYL LYNN EDWARDES, being the Minister administering the Censorship Act 1996, acting in the exercise of the powers conferred by Section 15 of that Act, do hereby determine that the publications specified in the schedule below shall be classified as unrestricted publications for the purposes of that Act.

Dated this 8<sup>th</sup> day of May 2000.

CHERYL LYNN EDWARDES, Minister for Labour Relations.

## Schedule

18 April 2000

## Unrestricted Classification

Title or Description	Publisher
Australian Lifestyles Adult Review, The 1999 Vol 1 Iss 1	Not Known
Be Happy	Not Known
Hustler (Australia) Vol 5 No 5	JT Publishing Pty Ltd
Strip Idol On Stage	Not Known

---



---

## FAIR TRADING

---



---

FT401\*

**REAL ESTATE AND BUSINESS AGENTS ACT 1978**

## NOTICE OF ELECTION

(Regulation 3)

NOTICE is hereby given that an election (By-election) of a deputy member of the Real Estate and Business Agents Supervisory Board, as constituted under section 7 of the *Real Estate and Business Agents Act 1978*, will take place at the office of the Returning Officer at 222 Broome Street, Cottesloe, WA 6011, on Wednesday, 5 July 2000, closing at six pm in the afternoon on such date.

The vacancies in the membership of the Board to be filled at such election are those specified hereunder: ONE DEPUTY MEMBER—Term of Office Expires 26 April 2001.

NOMINATIONS of candidates shall be made in accordance with the *Real Estate and Business Agents Supervisory Board (Elections) Regulations 1980* and must be received by the Returning Officer at his office not later than six pm in the afternoon of Monday 12 June, 2000,

Dated 12 May 2000.

RON CAMP, Returning Officer.

---



---

## HERITAGE COUNCIL

---



---

HR401\*

## GOVERNMENT OF WESTERN AUSTRALIA

**HERITAGE OF WESTERN AUSTRALIA ACT 1990**

## NOTICE OF ENTRY OF PLACES IN THE REGISTER OF HERITAGE PLACES

Notice is hereby given in accordance with Section 51(2) of the Heritage of Western Australia Act 1990 that, pursuant to directions from the Minister for Heritage, the places described in Schedule 1 have been entered in the Register of Heritage Places on a permanent basis with effect from today.

## Schedule 1

Name	Location	Description of Place
Bungarun (Leprosarium), Derby	Bungarun Road, Derby	(Firstly) Fitzroy Location 102, being Crown Reserve 37929 and being the whole of the land comprised in Crown Land Record Volume 3059 Folio 392 and (secondly) that part of Fitzroy Location 57, being part of Crown Reserve 21474 and being part of the land comprised in Crown Land Record Volume 3059 Folio 351 as together are defined in HCWA survey drawing No 2980 prepared by Steffanoni Ewing & Cruickshank Pty Ltd
Cremorne Theatre (fmr)	46 Hannan Street, Kalgoorlie	Kalgoorlie Town Lot 453, being the whole of the land comprised in Certificate of Title Volume 1059 Folio 611.
Hannan's Club	Cnr Maritana & Brookman Streets, Kalgoorlie	Lot 9 the subject of Diagram 88288, being the whole of the land comprised in Certificate of Title Volume 2042 Folio 395.
House, 57 Dampier Terrace	57 Dampier Terrace, Broome	Lot 74 on Diagram 93089, being the whole of the land comprised in Certificate of Title Volume 2106 Folio 297
Highgate Hill Police Station, Lockup & Quarters (fmr)	57 Lincoln Street, Cnr Smith Street, Highgate	Perth Lot 1088, being Crown Reserve 6245 and being the whole of the land comprised in Crown Land Title Volume 3109 Folios 928.
Jarman Island Lighthouse & Quarters	Jarman Island, Cossack	De Witt Location 331, being Crown Reserve 44103, the whole of the land comprised in Crown Land Record Volume 3106 Folio 124 and being part of the land comprised in Crown Lease 463/1996
John Curtin's House	24 Jarrad Street, Cottesloe	Lot 26 on Plan 3639, being the whole of the land comprised in Certificate of Title Volume 712 Folio 65.

Schedule 1—*continued*

Name	Location	Description of Place
Lord Forrest Olympic Pool	Cnr Cassidy & McDonald Streets, Kalgoorlie	That portion of Kalgoorlie Lot 1140, being part of Crown Reserve 6589 and being part of the land comprised in Crown Land Record Volume 3042 Folio 97 as is defined in HCWA survey drawing No 3511 prepared by Steffanoni Ewing & Cruickshank Pty Ltd
Maltings Plant (fmr)	33-35 Stuart Street, Perth	Lots 800 and 810 on Diagram 97978, being the whole of the land comprised in Certificates of Title Volume 2164 Folios 263 and 264 respectively
McKenzie's Buildings	140-144 Hannan Street, Kalgoorlie	Kalgoorlie Town Lot 59, being the whole of the land comprised in Certificate of Title Volume 2166 Folio 416.
Napier Terrace Cottages	4-6 Napier Terrace, Broome	Lot 4 on Diagram 44754, being the whole of the land comprised in Certificate of Title Volume 1364 Folio 606. Portion of Broome Lot 12, being the whole of the land comprised in Certificate of Title Volume 1653 Folio 870.
Old Police Lockup & Boab Tree	Carnarvon Street, Broome	(Firstly) Lot 1 on Diagram 90609, being the whole of the land comprised in Certificate of Title Volume 2069 Folio 768 & (secondly) that portion of Road reserve 14626 (Carnarvon Street) as together are defined in HCWA survey drawing No 0294 prepared by Steffanoni Ewing & Cruickshank Pty Ltd
Palace Hotel (fmr)	Cnr St George's Terrace & William Street, Perth	(Firstly) portion of Perth Town lot F9 and including (a) the subject of Diagram 3454, (b) the subject of Plan 732, (secondly) portion of each of Perth Town Lots F8 and F9 and being the portion coloured brown and marked R.O.W on Diagram 3435 and (thirdly) Portion of each of Perth Town Lots F9 and F10 including the subject of Diagram 5408 being the whole of the land comprised in Certificates of Title Volume 1681 Folio 737 and Volume 1671 Folio 786.
Pinjarra Railway Yards	Cnr Williams Road & South Western Highway, Pinjarra	Pinjarra Lots 361 to 363 inclusive, being Crown Reserve 45518 and being the whole of the land comprised in Crown Land Record Volume 3109 Folios 735 to 737 respectively, and that portion of Railway Reserve in the Townsite of Pinjarra, as together are defined in HCWA survey drawing No 3097 prepared by Steffanoni Ewing & Cruickshank Pty Ltd
Residences, 45 & 47 Dugan Street	45 & 47 Dugan Street, Kalgoorlie	Lot 1 on Strata Plan 34464, together with a share of the common property as set out therein, being the whole of the land comprised in Certificate of Title Volume 2140 Folio 155. Lot 2 on Strata Plan 34464, together with a share of the common property as set out therein, being the whole of the land comprised in Certificate of Title Volume 2140 Folio 156
Yarloop Timber Mill Workshops	Railway Parade, Yarloop	(Firstly) Yarloop Lot 2, being Crown Reserve 45018 and being the whole of the land comprised in Crown Land Record Volume 3109 Folio 393 and (secondly) those portions of Lot 1 on Diagram 68074, being part of the land comprised in Certificate of Title Volume 1708 Folio 671, Lot 100 on Diagram 64848, being part of the land comprised in Certificate of Title Volume 1650 Folio 579 and Wellington Location 897, being part of the land comprised in Certificate of Title Volume 2118 Folio 328 as together are defined in HCWA survey drawing No 1203 prepared by Steffanoni Ewing & Cruickshank Pty Ltd

Pursuant to directions from the Minister for Heritage, notice is hereby given in accordance with Section 49(1) of the Heritage of Western Australia Act 1990 that it is proposed that the places described in

Schedule 2 be entered in the Register of Heritage Places. The Heritage Council invites submissions on the proposal; submissions must be in writing and should be forwarded to the following address not later than 30 June 2000.

The Director, Office of the Heritage Council  
108 Adelaide Terrace, East Perth WA 6004

The places will be entered in the Register on an interim basis with effect from today.

#### Schedule 2

Place	Location	Description of Place
Hillview House Group	124 Massingham Street, Kellerberrin	Lot 27 on 95393, being the whole of the land comprised in Certificate of Title Volume 2147 Folio 919.

#### NOTICE OF ADVICE REGARDING REGISTRATION OF CROWN PROPERTY

In accordance with the requirements of Section 47 (5) of the Heritage of Western Australia Act, the Heritage Council hereby gives notice that it has advised the Minister for Heritage that the places listed in Schedule 3 should be entered in the Register of Heritage Places on an interim basis. The Heritage Council hereby gives notice of the **interim registration** and invites submissions on the matter; submissions must be in writing and should be forwarded to the following address not later than 23 June 2000.

The Director, Office of the Heritage Council  
108 Adelaide Terrace East Perth WA 6004

The places listed in Schedule 3 are vested in the Crown, or in a person on behalf of the Crown, in right of the State.

#### Schedule 3

Place	Location	Description of Place
1915 Block, Albany Primary School	70-88 Albany Highway, Albany	That portion of Albany Lot 1274, being part of Crown Reserve 34020 and being part of the land comprised in Crown Land Record Volume 3009 Folio 581 as is defined in HCWA survey drawing No 3463 prepared by Steffanoni Ewing & Cruickshank Pty Ltd.
Perry's Paddock, Cottage & Stables	1170 Ocean Reef Road, Woodvale	That portion of Lot 1 on Diagram 61697, being part of the land comprised in Certificate of Title Volume 2085 Folio 749 as is defined in HCWA survey drawing No 9484 prepared by Steffanoni Ewing & Cruickshank Pty Ltd
WA School for Deaf Children	53 Curtin Avenue, Cottesloe	Cottesloe Suburban Lot 88, being Crown Reserve 23147 and being the whole of the land comprised in Crown Land Record Volume 3090 Folio 879.

Dated this 12th day of May 2000.

IAN BAXTER, Director,  
Office of The Heritage Council.

---



---

## JUSTICE

---



---

JM401

#### JUSTICES ACT 1902

It is hereby notified for public information that His Excellency the Governor in Executive Council has approved of the appointment of—

Mr John Edward Hardwick of 66 Roebuck Drive, Salter Point  
Mr Peter John McMahon of 4 Lysons Way, Bateman  
Mrs Diane Pearl O'Dowd of 55 Jennaberring Road, Quairading  
Ms Sandra Perry of 20 Hassell Street, Mount Barker  
Mr Malcolm Sue of 62 Alvah Street, St James

to the office of Justice of the Peace for the State of Western Australia.

PAULINE PHILLIPS, A/Executive Director, Court Services.

**JM402****CHILDREN'S COURT OF WESTERN AUSTRALIA ACT 1988**

It is hereby notified for public information that His Excellency the Governor in Executive Council has approved of the appointment of the following persons as Members of the Children's Court of Western Australia—

Mrs Maria Anne Croft of Lot 28 Gallops Way, Nullagine  
 Mr Harvey Lockier Hamersley of 19 Clemensen Street, Nullagine  
 Ms Kaye Hansord of 28 Francis Street, Lower King  
 Ms Helen Kay Holzwart-Jones of 3 Kitchener Place, Newman  
 Mr Jeffrey Gordon Medcalf of 37 Ware Road, Albany.

PAULINE PHILLIPS, A/Executive Director, Court Services.

---



---

**LAND ADMINISTRATION**


---



---

**LA401\***

**LAND ACT 1933**  
**FORFEITURES**

Department of Land Administration.

The following Licences together with all rights, title and interest therein have this day been forfeited to the Crown under the Land Act 1933 for the reasons stated.

Name	Licence	District	Reason	Corres. Number	Plan
Rukavina, John and Drago, Pasquale Antonio	345B/3279	Newman Lot 2092	Non payment of purchase monies	1547/1987	BN58 (2) 16.14
Rukavina, John and Drago, Pasquale Antonio	345B/3280	Newman Lot 2093	Non payment of purchase monies	1548/1987	BN58 (2) 16.14
Orion Resources N.L. and Gascoyne Gold Mines N.L.	338/20732	Marvel Loch Lot 155	Non compliance with conditions	2678/1994	Marvel Loch Townsite

Date: 10 May 2000.

A. A. SKINNER, Chief Executive Officer.

---



---

**LOCAL GOVERNMENT**


---



---

**LG401****CEMETERIES ACT 1986**

*Shire of Dundas—Norseman Cemetery*  
 Fees & Charges

Under the powers conferred by section 53 of the Cemeteries Act 1986, the Council of the Shire of Dundas resolved on 10 April 2000 to adopt the following schedule of fees & charges.

Schedule of Fees & Charges

1. Burial Fee .....	\$50
2. Grant of Right of Burial (25 years)	
Ordinary land .....	\$400
Single Wall Niche .....	\$100
Double Wall Niche .....	\$150
3. Interment of Ashes Niche wall	
i) single (including plaque) .....	\$280
ii) double (first placement) including plaque) .....	\$420
iii) double (second placement) including plaque) 140.00 .....	\$140
4. Miscellaneous Charges	
Funeral Director's License fee per annum .....	\$50
Copy of Grant or Right of Burial .....	\$40
Transfer of Grant or Right of Burial .....	\$40
Permit to erect a headstone, monument or rail .....	\$100
Single Funeral Permit .....	\$50

The above fees & charges will apply 14 days after publication of this notice.

E. A. GILBERT, Chief Executive Officer.



**LG402****LOCAL GOVERNMENT ACT 1995***City of Belmont*

## Appointment of Authorised Person

It is hereby notified for public information that effective from 5th May 2000, the persons listed hereunder have been appointed an "authorised person" in accordance with Section 9.10 of the Local Government Act 1995 and are hereby authorised to exercise powers in accordance with the following Acts, Regulations and Local Laws—

- Local Government (Parking for Disabled Persons) Regulations 1996
- City of Belmont—Parking and Parking Facilities Local Laws

This authorisation is confined to the Belmont Forum Shopping Centre Parking Station (Parking Station No. 1).

Authorised Person:

- Jordan Melanie
- Delson Blackwood
- Lesley Reid
- Norm Rickwood

The appointment of Peter James Cooper is hereby cancelled.

BRUCE GENONI, Chief Executive Officer.

**LG403****BUSHFIRES ACT 1954***City of Bayswater*

## NOTICE OF APPOINTMENT OF BUSH FIRE CONTROL OFFICERS

In accordance with Section 38 of the Bush Fires Act the following officers have been appointed Bush Fire Control Officers:

Mario Carosella (Chief)	Anthony Smith (Deputy)
Raymond McArthur	Karen Wright
Steven Chua	Peter Phegan
Chris Sousa	Beverley Cottrell

MARIO J. CAROSELLA, Chief Executive Officer.  
Chief Bush Fire Control Officer.

**LG501\*****BUSHFIRES ACT 1954***Shire of Derby/West Kimberley*

## FIRE BREAK NOTICE

PURSUANT to the powers contained in Section 33 of the Bush Fires Act 1954, all owners or occupiers of land within the Shire of Derby/West Kimberley are hereby required, on or before 30<sup>th</sup> June 2000 and thereafter up to and including 31<sup>st</sup> December 2000 to have fire breaks or fire control measures installed in accordance with the following:

1. **Rural lands** being all land outside townsites and not being land held under pastoral lease, fire breaks are required to be:
  - a. A bare mineral earth fire break not less than four metres wide of a trafficable condition inside, along and within three metres of the external boundaries of the land, free of all overhanging vegetation to a height of four metres.

**OR;**

- b. A low fuel break of not less than four metres wide of a trafficable condition with vegetation not exceeding seventy five millimetres in height inside, along and within three metres of the external boundaries of the land, free of all overhanging vegetation to a height of four metres.

**AND:**

- c. A bare mineral earth fire break of not less than four metres wide of a trafficable condition and within three metres of the perimeter of all buildings and/or haystacks or groups of buildings, free of all overhanging vegetation to a height of four metres.

**OR;**

- d. A low fuel break of not less than ten metres wide with vegetation not exceeding seventy five millimetres in height completely surrounding and within three metres of the perimeter of all buildings and/or haystacks or groups of buildings.  
For the purposes of this requirement live standing trees and non-flammable, maintained lawns and gardens are deemed to comply.
2. **Pastoral lands** being all land outside townsites held under pastoral lease, low fuel breaks are required to be not less than twenty five metres wide, totally surrounding and within three metres of the perimeter of all buildings and/or haystacks or groups of buildings.
3. **Townsite Lands:**
- 1(a) **Where the area of the land is 2023 square metres or less**, all inflammable material from the whole of the land is required to be removed, with any stubble left not exceeding seventy five millimetres in height.
- 2(a) **Where the area of the land is greater than 2023 square metres** a bare mineral earth fire break of not less than three metres in width of a trafficable condition, inside, along and within two metres of the external boundaries of the land, free of all overhanging vegetation to a height of four metres,
- OR:**
- 2(b). A low fuel break of not less than three metres wide of a trafficable condition with vegetation not exceeding seventy five millimetres in height inside, along and within three metres of the external boundaries of the land, free of all overhanging vegetation to a height of four metres.
- AND:**
- 2(c). A bare mineral earth fire break of not less than three metres wide of a trafficable condition and within three metres of the perimeter of all buildings and/or haystacks or groups of buildings, free of all overhanging vegetation to a height of four metres.
- OR:**
- 2(d). A low fuel break of not less than ten metres wide with vegetation not exceeding seventy five millimetres in height completely surrounding and within three metres of the perimeter of all buildings and/or haystacks or groups of buildings.  
For the purposes of this requirement live standing trees and non-flammable, maintained lawns and gardens are deemed to comply.
- OR:**
- 2(e). All inflammable material from the whole of the land is required to be removed, with any stubble left not exceeding seventy five millimetres in height.
4. **Rubbish Sites** being all rubbish sites for pastoral stations, townsite and community use. Fire breaks are required to be of bare mineral earth in a trafficable condition not less than four metres wide and within five metres of the perimeter of the rubbish sites.
5. **Fuel dumps and depots** – remove all inflammable material where fuel drum ramps or dumps are located, and where fuel drums, whether containing fuel or not are stored to a distance of at least ten metres outside the perimeter of any drum, ramp or stack of drums.
6. The acts referred to in sections 1 to 5 hereof must be performed to the satisfaction of a duly authorised Fire Control Officer of the Shire of Derby/West Kimberley.
7. If it is considered impracticable for any reason to clear firebreaks or to remove inflammable material from the land as required by this notice, you may apply to this Council or it's duly authorised Officer no later than 30<sup>th</sup> May 2000 for permission to provide fire breaks in alternative positions or to take alternative action to abate fire hazards on the land. If permission is not given in writing you must comply with this notice.
8. The penalty for failing to comply with this notice is a fine of up to \$1000.00 or a prescribed modified penalty of \$100.00 on service of an infringement notice, and an owner or occupier is also liable, whether prosecuted or not, to pay the cost to Council of its employees or contractors performing the work.

Councils Authorised Officer has legal right of entry to any property with any machinery or personnel deemed necessary in order to complete the work, under section 33(4)(b) of the Bush Fires Act 1954

Dated this 26th day of April 2000.

By Order of the Council,

P. D. ANDREW, Chief Executive Officer.

---



---

## MINERALS AND ENERGY

---



---

MN401

### MINING ACT 1978

#### INSTRUMENT OF EXEMPTION

The Minister for Mines pursuant to the powers conferred on him by Section 19 of the Mining Act 1978, hereby exempts all areas of land as described in the schedule hereunder (not being private land or

land that is the subject of a mining tenement or an application therefore) from DIVISIONS 1 to 5 of Part IV of the Mining Act 1978.

## SCHEDULE

Location: Lake Brown—Yilgarn Mineral Field

Primary Number

2716

Graticular Sections

a, b, c, f, g, h, n

Dated at Perth this 5th day of May 2000.

NORMAN MOORE, Minister for Mines.

**MN402**

**MINING ACT 1978**

Department of Minerals & Energy,  
2 May 2000, Perth.

In accordance with the provisions of the Mining Act 1904, the Governor in Executive Council has been pleased to deal with the following Temporary Reserves.

L. RANFORD, Director General.

The rights of occupancy on the undermentioned Temporary Reserves have been renewed.

Number	Occupant	For Further Period Expiring On	Locality	Mineral Field
4192H, 4193H, 4266H, 4267H, 4737H, and 4881H to 4884H	Hancock Prospecting Pty Ltd Wright Prospecting Pty Ltd Hamersley Resources Ltd	31 December 2000	Rhodes Ridge	West Pilbara and Peak Hill

**MN403**

**MINING ACT 1978**

## INSTRUMENT OF EXEMPTION OF LAND—EXTENSION OF PERIOD

The Minister for Mines pursuant to the powers conferred on him by Section 19 of the Mining Act 1978, hereby extends the exemption granted on 27 June 1996 and published in *Government Gazette* dated 12 July 1996 and extended for a period of two years to 26 June 2000 on 13 May 1998 and published in the *Government Gazette* dated 22 May 1998 of that area described hereunder (not being private land or land that is the subject of a mining tenement or an application therefor) from Divisions 1 to 5 of Part IV of the Mining Act 1978.

**Description of Land:**

All those portions of land, not being private land or land the subject of a mining tenement or application for a mining tenement bordered 'red' on the plans at pages 29 and 30 of Department of Minerals and Energy File No. 6390/96 and designated 'S19/52' on the Departmental Public Plan.

Area: 1,255 hectares approximately

Period of Extension: 27 June 2000 to 26 June 2001

Dated at Perth this 20th day of April 2000.

NORMAN MOORE, Minister for Mines.

**MN404****MINING ACT 1978**Department of Minerals & Energy,  
Perth WA 6000.

I hereby declare in accordance with the provisions of Sections 96A(1) and 97(1) of the Mining Act 1978 that the undermentioned mining tenements are forfeited for breach of covenant viz; non payment of rent.

NORMAN MOORE, Minister for Mines.

Number—Holder—Mineral Field

**EXPLORATION LICENCES**

29/313—Western Diamond Corporation NL—North Coolgardie

31/270—Western Diamond Corporation NL—North Coolgardie

51/603—Johns, William Edward—Murchison

**MINING LEASES**

38/41—Norris, Geoffrey Dalton; Mount Margaret

53/385—Quadrant Australia NL; East Murchison

**MN405****MINING ACT 1978**Department of Minerals & Energy,  
Perth WA 6000.

I hereby declare in accordance with the provisions of Sections 96A(1) and 97(1) of the Mining Act 1978 that the undermentioned mining tenements are forfeited for breach of covenant viz; non payment of rent.

NORMAN MOORE, Minister for Mines.

Number—Holder—Mineral Field

**EXPLORATION LICENCES**

08/796—Parry, Helen; Pinniger, Leslie Hamilton; Pinniger, Ninian—Ashburton

08/1036—Slayed Pty Ltd—Ashburton

08/1037—Slayed Pty Ltd—Ashburton

08/1038—Slayed Pty Ltd—Ashburton

15/536—Mantra, Holdings Pty Ltd—Coolgardie

**MINING LEASE**

27/69—Smith, Richard John—North East Coolgardie

**GOLD MINING LEASE**

37/2218—Richardson, Robert Arthur—Mt Margaret

**MN406****MINING ACT 1978**Department of Minerals & Energy,  
Perth WA 6000.

I hereby declare in accordance with the provisions of Sections 96A(1) of the Mining Act 1978 that the undermentioned Exploration Licences are forfeited for breach of covenant viz; non payment of rent.

NORMAN MOORE, Minister for Mines.

Number—Holder—Mineral Field

80/2288—Kimberley Mining NL—Kimberley

80/2289—Kimberley Mining NL—Kimberley

80/2290—Kimberley Mining NL—Kimberley

**MN407****MINING ACT 1978**Department of Minerals & Energy,  
Perth WA 6000.

I hereby declare in accordance with the provisions of Sections 96A(1) of the Mining Act 1978 that the undermentioned Exploration Licence is forfeited for breach of covenant viz; failure to comply with the prescribed expenditure conditions.

NORMAN MOORE, Minister for Mines.

---

Number—Holder—Mineral Field  
EXPLORATION LICENCE

53/255—Wiluna Gold Pty Ltd—East Murchison

**MN408****MINING ACT 1978**Department of Minerals & Energy,  
Perth WA 6000.

I hereby declare in accordance with the provisions of Section 96A(1) of the Mining Act 1978 that the undermentioned Exploration Licence be forfeited for breach of covenant viz; failure to comply with the prescribed expenditure conditions.

NORMAN MOORE, Minister for Mines.

---

Number—Holder—Mineral Field  
EXPLORATION LICENCE

30/142—Davy Hurst Project Pty Ltd—North Coolgardie

**MN409**

Commonwealth of Australia

**PETROLEUM (SUBMERGED LANDS) ACT 1967**

NOTICE OF INVITATION FOR APPLICATIONS FOR EXPLORATION PERMITS  
(2000 OFFSHORE ACREAGE RELEASE—WEST AUSTRALIAN ADJACENT AREA)

I, William Lee Tinapple, the delegate of the Designated Authority in respect of the adjacent area of Western Australia, for and on behalf of the Commonwealth-Western Australia Offshore Petroleum Joint Authority, by virtue of an instrument dated 25 August 1999 and published in the Government Gazette of Western Australia on 3 September 1999, acting pursuant to Section 20(1) of the Petroleum (Submerged Lands) Act 1967, hereby invite applications for the grant of exploration permits in respect of the following Blocks within the areas as described in the following schedule and as shown on the plans immediately following this notice.

The block descriptions of the areas released in the '2000 Offshore Petroleum Exploration Acreage Release' are based on AUSLIG'S 'Australian Maritime Boundaries Information System' dataset of 1995. AUSLIG plan to release a revised dataset, 'Australian Maritime Boundaries Information System 2000', after the announcement of the 2000 Offshore Petroleum Acreage Release. This revised dataset may result in changes to State/Commonwealth jurisdiction boundaries over some areas, particularly blocks in areas located along the coastal waters boundary. Permits granted from the 2000 Offshore Petroleum Acreage Release will be issued in accordance with the revised coastal boundaries.

Applications for areas **W00-33 to W00-57 and W00-62 to W00-68** will be received up until 4:00 pm on Thursday, **2 November 2000**.

Applications for areas **W00-1 to W00-12, W00-14 to W00-32 and W00-58 to W00-61** will be received up until 4:00 pm on Thursday **3 May 2001**

## Schedule

(The references hereunder are to the names of map sheets of the 1:1 000 000 series and to the number of the graticular sections shown thereon).

**Area W00-1**

Map Sheet SC51

Block No.	Block No.	Block No.	Block No.	Block No.
2376(Part)	2448(Part)	2519(Part)	2520(Part)	2591(Part)
2592	2663(Part)	2664	2734(Part)	2735(Part)
2736	2806(Part)	2807	2808	2877(Part)
2878(Part)	2879	2880	2949(Part)	2950
2951	2952	3020(Part)	3021(Part)	3022
3023	3024			

Assessed to contain 27 graticular blocks

**Area W00-2**

Map Sheet SC51

Block No.	Block No.	Block No.	Block No.	Block No.
3092(Part)	3093	3094	3095	3096
3163(Part)	3164(Part)	3165	3166	3167
3168	3235(Part)	3236	3237	3238
3239	3240	3306(Part)	3307(Part)	3308
3309	3310	3311	3312	3378(Part)
3379	3380	3381	3382	3383
3384	3449(Part)	3450(Part)	3451	3452
3453	3454	3455	3456	

Assessed to contain 39 graticular blocks

**Area W00-3**

Map Sheet SD51 (Brunswick Bay)

Block No.	Block No.	Block No.	Block No.	Block No.
64(Part)	65(Part)	66	136(Part)	137
138	207(Part)	208(Part)	209	210
279(Part)	280	281	282	350(Part)
351(Part)	352	353	354	421(Part)
422(Part)	423	424	425	426
493(Part)	494	495	496	497
498				

Assessed to contain 31 graticular blocks

**Area W00-4**

Map Sheet SD51 (Brunswick Bay)

Block No.	Block No.	Block No.	Block No.	Block No.
67	68	69	70	139
140	141	142	211	212
213	214	283	284	285
286	355	356	357	358
427	428	429	430	499
500	501	502		

Assessed to contain 28 graticular blocks

**Area W00-5**

Map Sheet SD51 (Brunswick Bay)

Block No.	Block No.	Block No.	Block No.	Block No.
71	72	143	144	215
216	287	288	359	360
431	432	503	504	

Map Sheet SD52 (Darwin)

Block No.	Block No.	Block No.	Block No.	Block No.
1	2	73	74	145
146	217	218	289	290
361	362	433	434	

Assessed to contain 28 graticular blocks

**Area W00-6**

Map Sheet SD51 (Brunswick Bay)

Block No.	Block No.	Block No.	Block No.	Block No.
564(Part)	565(Part)	566	567	568
569	570	636(Part)	637	638
639	640	641	642	707(Part)
708(Part)	709	710	711	712
713	714	779(Part)	780	781
782	783	784	785	786

Assessed to contain 30 graticular blocks

**Area W00-7**

Map Sheet SC52 (Melville Island)

Block No.	Block No.	Block No.	Block No.	Block No.
2816(Part)	2817(Part)	2818(Part)	2819(Part)	2820(Part)
2887(Part)	2888(Part)	2889	2890	2891
2892	2960	2961	2962	2963
2964	3032	3033	3034	3035
3036	3104	3105	3106	3107
3108				

Assessed to contain 26 graticular blocks

**Area W00-8**

Map Sheet SC52 (Melville Island)

Block No.	Block No.	Block No.	Block No.	Block No.
2821(Part)	2822(Part)	2823(Part)	2824(Part)	2893
2894	2895	2896	2965	2966
2967	2968	3037	3038	3039
3040	3109	3110	3111	3112
3180	3181	3182	3183	3184
3252	3253	3254	3255	3256
3324	3325	3326	3327	3328

Assessed to contain 35 graticular blocks

**Area W00-9**

Map Sheet SC52 (Melville Island)

Block No.	Block No.	Block No.	Block No.	Block No.
2754(Part)	2755(Part)	2825(Part)	2826(Part)	2827(Part)
2828(Part)	2897	2898	2899	2900(Part)
2969	2970	2971	2972(Part)	2973(Part)
3041	3042	3043	3044	3045(Part)
3046(Part)	3113	3114	3115	3116
3117	3118(Part)			

Assessed to contain 27 graticular blocks

**Area W00-10**

Map Sheet SC52 (Melville Island)

Block No.	Block No.	Block No.	Block No.	Block No.
3176	3177	3178	3179	3248
3249	3250	3251	3320	3321
3322	3323	3392	3393	3394
3395				

Map Sheet SD52 (Darwin)

Block No.	Block No.	Block No.	Block No.	Block No.
7	8	9	10	11
79	80	81	82	83
154	155			

Assessed to contain 28 graticular blocks

**Area W00-11**

Map Sheet SC52 (Melville Island)

Block No.	Block No.	Block No.	Block No.	Block No.
3396	3397	3398	3399	3400

Map Sheet SD52 (Darwin)

Block No.	Block No.	Block No.	Block No.	Block No.
12	13	14	15	16
84	85	86	87	88
156	157	158	159	160

Assessed to contain 20 graticular blocks

**Area W00-12**

Map Sheet SC52 (Melville Island)

Block No.	Block No.	Block No.	Block No.	Block No.
3185	3186	3187	3188	3189
3190(Part)	3191(Part)	3257	3258	3259
3260	3261	3262	3263(Part)	3264(Part)
3329	3330	3331	3332	3333
3334	3335	3336(Part)	3401	3402
3403	3404	3405	3406	3407
3408(Part)	3409(Part)			

Assessed to contain 32 graticular blocks

**THERE IS NO AREA W00-13****Area W00-14**

Map Sheet SD52 (Darwin)

Block No.	Block No.	Block No.	Block No.	Block No.
226	227	228	229	230
231	232	298	299	300
301	302	303	304	371
372	373	374	375	376
445	446	447	448	517
518	519	520		

Assessed to contain 28 graticular blocks

**Area W00-15**

Map Sheet SD52 (Darwin)

Block No.	Block No.	Block No.	Block No.	Block No.
17	18	19	20	21
22	89	90	91	92
93	94	161	162	163
164	165	166	233	234
235	236	237	238	305
306	307	308	309	310

Assessed to contain 30 graticular blocks

**Area W00-16**

Map Sheet SD52 (Darwin)

Block No.	Block No.	Block No.	Block No.	Block No.
23	24	25(Part)	26(Part)	95
96	97	98(Part)	167	168
169	170(Part)	171(Part)	239	240
241	242	243(Part)	244(Part)	311
312	313	314	315	316(Part)
317(Part)				

Assessed to contain 26 graticular blocks

**Area W00-17**

Map Sheet SD52 (Darwin)

Block No.	Block No.	Block No.	Block No.	Block No.
377	378	379	380	381
382	449	450	451	452
453	454	521	522	523
524	525	526	593	594
595	596	597	598	665
666	667	668	669	670

Assessed to contain 30 graticular blocks

**Area W00-18**

Map Sheet SD52 (Darwin)

Block No.	Block No.	Block No.	Block No.	Block No.
383	384	385	386	387
388	389(Part)	455	456	457
458	459	460	461(Part)	527
528	529	530	531	532
533(Part)	534(Part)	599	600	601
602	603	671	672	673
674	675			

Assessed to contain 32 graticular blocks

**Area W00-19**

Map Sheet SD52 (Darwin)

Block No.	Block No.	Block No.	Block No.	Block No.
588	589	590	591	592
660	661	662	663	664
731	732	733	734	735
736	803	804	805	806
807	808			

Assessed to contain 22 graticular blocks

**Area W00-20**

Map Sheet SD51 (Brunswick Bay)

Block No.	Block No.	Block No.	Block No.	Block No.
931	932	933	934	935
936	1003	1004	1005	1006
1007	1008	1075	1076	1077
1078	1079	1080	1147	1148
1149	1150	1151	1152	

Assessed to contain 24 graticular blocks



**Area W00-21**

Map Sheet SD52 (Darwin)

Block No.	Block No.	Block No.	Block No.	Block No.
865	866	867	868	869
937	938	939	940	941
1009	1010	1011	1012	1013
1081	1082	1083	1084	1085

Assessed to contain 20 graticular blocks

**Area W00-22**

Map Sheet SD52 (Darwin)

Block No.	Block No.	Block No.	Block No.	Block No.
727	728	729	730	799
800	801	802	870	871
872	873	874	942	943
944	945	946	1014	1015
1016	1017	1018	1086	1087
1088	1089	1090	1158	1159
1160	1161	1162	1230	1231
1232	1233	1234		

Assessed to contain 38 graticular blocks

**Area W00-23**

Map Sheet SD52 (Darwin)

Block No.	Block No.	Block No.	Block No.	Block No.
875	876	877	878	879
880	947	948	949	950
951	952	1019	1020	1021
1022	1023	1024	1091	1092
1093	1094	1095	1096	1163
1164	1165	1166	1167	1168
1235	1236	1237	1238	1239
1240	1309	1310	1311	1312
1384				

Assessed to contain 41 graticular blocks

**Area W00-24**

Map Sheet SD52 (Darwin)

Block No.	Block No.	Block No.	Block No.	Block No.
737	738	739	740	741
742	809	810	811	812
813	814	881	882	883
884	885	886	953	954
955	956	957	958	1025
1026	1027	1028	1029	1030

Assessed to contain 30 graticular blocks

**Area W00-25**

Map Sheet SD52 (Darwin)

Block No.	Block No.	Block No.	Block No.	Block No.
743	744	745	746	747
815	816	817	818	819
820	821	887	888	889
890	891	892	893	894(Part)
961	962	963	964	965
966(Part)	035	1036	1037	1038(Part)
1107	1108	1109	1110(Part)	

Assessed to contain 34 graticular blocks

**Area W00-26**

Map Sheet SD52 (Darwin)

Block No.	Block No.	Block No.	Block No.	Block No.
1097	1098	1099	1100	1169
1170	1171	1172	1241	1242
1243	1244	1313	1314	1315
1316	1385	1386	1387	1388
1457	1458	1459	1460	1530
1531	1532			

Assessed to contain 27 graticular blocks

**Area W00-27**

Map Sheet SD52 (Darwin)

Block No.	Block No.	Block No.	Block No.	Block No.
1101	1102	1103	1104	1173
1174	1175	1176	1177	1178
1245	1246	1247	1248	1249
1250	1317	1318	1319	1320
1321	1322	1389	1390	1391
1392	1393	1394	1461	1462
1463	1464	1465	1466	1533
1534	1535	1536	1537	1538

Assessed to contain 40 graticular blocks

**Area W00-28**

Map Sheet SD52 (Darwin)

Block No.	Block No.	Block No.	Block No.	Block No.
1179	1180	1181	1182(Part)	1251
1252	1253	1254(Part)	1323	1324
1325	1326(Part)	1327(Part)	1395	1396
1397	1398	1399(Part)	1467	1468
1469	1470	1471(Part)	1539	1540
1541	1542	1543(Part)		

Assessed to contain 28 graticular blocks

**Area W00-29**

Map Sheet SD52 (Darwin)

Block No.	Block No.	Block No.	Block No.	Block No.
1603	1604	1605	1606	1607
1608	1675(Part)	1676	1677	1678
1679	1680	1747(Part)	1748(Part)	1749
1750	1751	1752	1820(Part)	1821(Part)
1822	1823	1824	1893(Part)	1894(Part)
1895	1896	1966(Part)	1967(Part)	1968
2039(Part)	2040			

Assessed to contain 32 graticular blocks

**Area W00-30**

Map Sheet SD52 (Darwin)

Block No.	Block No.	Block No.	Block No.	Block No.
1609	1610	1611	1612	1681
1682	1683	1684	1753	1754
1755	1756	1825	1826	1827
1828	1897	1898	1899	1900
1969	1970	1971	1972	2041
2042	2043	2044		

Assessed to contain 28 graticular blocks

**Area W00-31**

Map Sheet SD51 (Brunswick Bay)

Block No.	Block No.	Block No.	Block No.	Block No.
963	964(Part)	965(Part)	1033	1034
1035	1036	1037	1103	1104
1105	1106	1107	1108	1109
1175	1176	1177	1178	1179
1180	1181	1247	1248	

Assessed to contain 24 graticular blocks

**Area W00-32**

Map Sheet SD51 (Brunswick Bay)

Block No.	Block No.	Block No.	Block No.	Block No.
1249	1250	1251	1252	1253
1319	1320	1321	1322	1323
1324	1325	1391	1392	1393
1394	1395	1396	1397	1463
1464	1465	1535	1536	

Assessed to contain 24 graticular blocks

**Area W00-33**

Map Sheet SE49

Block No.	Block No.	Block No.	Block No.	Block No.
1790	1791	1792	1793	1794
1795	1796	1797	1862	1863
1864	1865	1866	1867	1868
1869	1934	1935	1936	1937
1938	1939	1940	1941	2006
2007	2008	2009	2010	2011
2012	2013	2078	2079	2080
2081	2082	2083	2084	2085
2150	2151	2152	2153	2154
2155	2156	2157	2222	2223
2224	2225	2226	2227	2228
2229	2294	2295	2296	2297
2298	2299	2300	2301	2366
2367	2368	2369	2370	2371
2372	2373	2438	2439	2440
2441	2442	2443	2444	2445
2510	2511	2512	2513	2514
2515	2516	2517	2582	2583
2584	2585	2586	2587	2588
2789	2654	2655	2656	2657
2658	2659	2660	2661	2726
2727	2728	2729	2730	2731
2732	2733			

Assessed to contain 112 graticular blocks

**Area W00-34**

Map Sheet SE49

Block No.	Block No.	Block No.	Block No.	Block No.
1798	1799	1800	1870	1871
1872	1942	1943	1944	2014
2015	2016	2086	2087	2088
2158	2159	2160	2230	2231
2232	2302	2303	2304	2374
2375	2376	2446	2447	2448
2518	2519	2520		

Map Sheet SE50 (Rowley Shoals)

Block No.	Block No.	Block No.	Block No.	Block No.
1729	1730	1731	1732	1733
1734	1801	1802	1803	1804
1805	1806	1873	1874	1875
1876	1877	1878	1945	1946
1947	1848	1949	1950	2017
2018	2019	2020	2021	2022
2089	2090	2091	2092	2093
2094	2161	2162	2163	2164
2165	2166	2233	2234	2235
2236	2237	2238	2305	2306
2307	2308	2309	2310	2377
2378	2379	2380	2381	2382
2449	2450	2451	2452	2453
2454				

Assessed to contain 99 graticular blocks

**Area W00-35**

Map Sheet SE50 (Rowley Shoals)

Block No.	Block No.	Block No.	Block No.	Block No.
1735	1736	1737	1738	1739
1740	1741	1742	1743	1807
1808	1809	1810	1811	1812
1813	1814	1815	1879	1880
1881	1882	1883	1884	1885
1886	1887	1951	1952	1953
1954	1955	1956	1957	1958
1959	2023	2024	2025	2026
2027	2028	2029	2030	2031
2095	2096	2097	2098	2099
2100	2101	2102	2103	2167
2168	2169	2170	2171	2172
2173	2174	2175	2239	2240
2241	2242	2243	2244	2245

**Area W00-35—continued**

Block No.	Block No.	Block No.	Block No.	Block No.
2246	2247	2311	2312	2313
2314	2315	2316	2317	2318
2319	2383	2384	2385	2386
2387	2388	2389	2390	2391
2455	2456	2457	2458	2459
2460	2461	2462	2463	

Assessed to contain 99 graticular blocks

**Area W00-36**

Map Sheet SE50 (Rowley Shoals)

Block No.	Block No.	Block No.	Block No.	Block No.
1744	1745	1746	1747	1748
1749	1750	1751	1752	1753
1816	1817	1818	1819	1820
1821	1822	1823	1824	1825
1888	1889	1890	1891	1892
1893	1894	1895	1896	1897
1960	1961	1962	1963	1964
1965	1966	1967	1968	1969
2032	2033	2034	2035	2036
2037	2038	2039	2040	2041
2104	2105	2106	2107	2108
2109	2110	2111	2112	2113
2176	2177	2178	2179	2180
2181	2182	2183	2184	2185
2248	2249	2250	2251	2252
2253	2254	2255	2256	2257
2320	2321	2322	2323	2324
2325	2326	2327	2328	2329
2392	2393	2394	2395	2396
2397	2398	2399	2400	2401
2464	2465	2466	2467	2468
2469	2470	2471	2472	2473

Assessed to contain 110 graticular blocks

**Area W00-37**

Map Sheet SE49

Block No.	Block No.	Block No.	Block No.	Block No.
2790	2791	2792	2793	2794
2795	2796	2862	2863	2864
2865	2866	2867	2868	2934
2935	2936	2937	2938	2939
2940	3006	3007	3008	3009
3010	3011	3012	3078	3079
3080	3081	3082	3083	3084
3150	3151	3152	3153	3154
3155	3156	3222	3223	3224
3225	3226	3227	3228	

Assessed to contain 49 graticular blocks

**Area W00-38**

Map Sheet SE49

Block No.	Block No.	Block No.	Block No.	Block No.
2797	2798	2799	2800	2801
2802	2803	2804	2805	2869
2870	2871	2872	2873	2874
2875	2876	2877	2941	2942
2943	2944	2945	2946	2947
3013	3014	3015	3016	3017
3018	3019	3085	3086	3087
3088	3089	3090	3091	3157
3158	3159	3160	3161	3162
3163	3229	3230	3231	3232
3233	3234	3235		

Assessed to contain 53 graticular blocks

**Area W00-39**

## Map Sheet SE49

Block No.	Block No.	Block No.	Block No.
Block No.	3294	3295	3296
3297	3298	3299	3300
3366	3367	3368	3369
3370	3371	3372	3438
3439	3440	3441	3442
3443	3444		

## Map Sheet SF49 (Cardabia)

Block No.	Block No.	Block No.	Block No.
Block No.	54	55	56
57	58	59	60
126	127	128	129
130	131	132	198
199	200	201	202
203	204	270	271
272	273	274	275
276			

Assessed to contain 49 graticular blocks

**Area W00-40**

## Map Sheet SE49

Block No.	Block No.	Block No.	Block No.	Block No.
3301	3305	3306	3307	3373
3377	3378	3379	3445	3449
3450	3451			

## Map Sheet SF49 (Cardabia)

Block No.	Block No.	Block No.	Block No.	Block No.
61	62	63	64	65
66	67	133	134	135
136	137	138	139	205
206	207	208	209	210
211	277	278	279	280
281	282	283		

Assessed to contain 40 graticular blocks

**Area W00-41**

## Map Sheet SF49 (Cardabia)

Block No.	Block No.	Block No.	Block No.	Block No.
342	343	344	345	346
347	348	414	415	416
417	418	419	420	486
487	488	489	490	491
492	558	559	560	561
562	563	564	630	631
632	633	634	635	636
702	703	704	705	706
707	708	774	775	776
777	778	779	780	

Assessed to contain 49 graticular blocks

**Area W00-42**

## Map Sheet SF49 (Cardabia)

Block No.	Block No.	Block No.	Block No.	Block No.
349	350	351	352	353
354	355	421	422	423
424	425	426	427	493
494	495	496	497	498
499	565	566	567	568
569	570	571	637	638
639	640	641	642	643
709	710	711	712	713
714	715	781	782	783
784	785	786	787	

Assessed to contain 49 graticular blocks

**Area W00-43**

Map Sheet SF49 (Cardabia)

Block No.	Block No.	Block No.	Block No.	Block No.
500	501	502	503	504
572	573	574	575	576
644	645	646	647	648
716	717	718	719	720
788	789	790	791	792

Assessed to contain 25 graticular blocks

**Area W00-44**

Map Sheet SF50 (Hamersley Range)

Block No.	Block No.	Block No.	Block No.	Block No.
433	434	435	436	437
438	505	506	507	508
509	510	577	578	579
580	581	582		

Assessed to contain 18 graticular blocks

**Area W00-45**

Map Sheet SF50 (Hamersley Range)

Block No.	Block No.	Block No.	Block No.	Block No.
649	650	651	652	721
722	723	724	795	

Assessed to contain 9 graticular blocks

**Area W00-46**

Map Sheet SF49 (Cardabia)

Block No.	Block No.	Block No.	Block No.	Block No.
846	847	848	849	850
851	852	918	919	920
921	922	923	924	990
991	992	993	994	995
996	1062	1063	1064	1065
1066	1067	1068	1134	1135
1136	1137	1138	1139	1140
1206	1207	1208	1209	1210
1211	1212	1278	1279	1280
1281	1282	1283	1284	

Assessed to contain 49 graticular blocks

**Area W00-47**

Map Sheet SF50 (Hamersley Range)

Block No.	Block No.	Block No.	Block No.	Block No.
939	1011	1082	1083	1084
1155				

Assessed to contain 6 graticular blocks

**Area W00-48**

Map Sheet SF50 (Hamersley Range)

Block No.	Block No.	Block No.	Block No.	Block No.
798	799	870	871	943

Assessed to contain 5 graticular blocks

**Area W00-49**

Map Sheet SF50 (Hamersley Range)

Block No.	Block No.	Block No.	Block No.
800	801	872	873

Assessed to contain 4 graticular blocks

**Area W00-50**

Map Sheet SF50 (Hamersley Range)

Block No.  
445

Assessed to contain 1 graticular block.

**Area W00-51**

Map Sheet SE50 (Rowley Shoals)

Block No.	Block No.
3259	3331

Assessed to contain 2 graticular blocks

**Area W00-52**

Map Sheet SE50 (Rowley Shoals)

Block No.

3404

Map Sheet SF50 (Hamersley Range)

Block No.	Block No.	Block No.	Block No.
19	20	90	

Assessed to contain 4 graticular blocks

**Area W00-53**

Map Sheet SE50 (Rowley Shoals)

Block No.	Block No.	Block No.	Block No.
3335	3405	3406	

Map Sheet SF50 (Hamersley Range)

Block No.

21

Assessed to contain 4 graticular blocks

**Area W00-54**

Map Sheet SE50 (Rowley Shoals)

Block No.	Block No.	Block No.	Block No.	Block No.
2846	2847	2848	2849	2850
2851	2918	2919	2920	2921
2922	2923	2990	2991	2992
2993				

Assessed to contain 16 graticular blocks

**Area W00-55**

Map Sheet SE50 (Rowley Shoals)

Block No.	Block No.	Block No.	Block No.	Block No.
2994	2995	3061	3062	3063
3064	3065	3066	3067	3133
3134	3135	3136	3137	3138
3139				

Assessed to contain 16 graticular blocks

**Area W00-56**

Map Sheet SE50 (Rowley Shoals)

Block No.	Block No.	Block No.	Block No.	Block No.
3208	3209	3210	3211	3278
3279	3280	3281	3282	3283
3348	3349	3350	3351	3352
3353	3354	3419	3420	3421
3422	3423	3424		

Assessed to contain 23 graticular blocks

**Area W00-57**

Map Sheet SF50 (Hamersley Range)

Block No.	Block No.	Block No.	Block No.	Block No.
34	35	36	37	38
39	105	106	107	108
109	110	111	174	175
176	177	178	179	180
181	182	183		

Assessed to contain 23 graticular blocks

**Area W00-58**

Map Sheet SH50 (Perth)

Block No.	Block No.	Block No.	Block No.	Block No.
2166	2167	2168	2169	2170
2171	2172(Part)	2238	2239	2240
2241	2242	2243	2244(Part)	2245(Part)
2310	2311	2312	2313	2314
2315	2316	2317(Part)	2383	2384
2385	2386	2387	2388	2389(Part)
2390(Part)	2455	2456	2457	2458
2459	2460	2461	2462(Part)	2463(Part)

Assessed to contain 40 graticular blocks

**Area W00-59**

Map Sheet SH50 (Perth)

Block No.	Block No.	Block No.	Block No.	Block No.
2527	2528	2529	2530	2531
2532	2533	2534	2535(Part)	2599
2600	2601	2602	2603	2604
2605	2606	2607(Part)	2608(Part)	2671
2672	2673	2674	2675	2676
2677	2678	2679	2680(Part)	2743
2744	2745	2746	2747	2748
2749	2750	2751	2752(Part)	

Assessed to contain 39 graticular blocks

**Area W00-60**

Map Sheet SH50 (Perth)

Block No.	Block No.	Block No.	Block No.	Block No.
2815	2816	2817	2818	2819
2820	2821	2822	2823	2824(Part)
2825(Part)	2887	2888	2889	2890
2891	2892	2893	2894	2895
2896	2897(Part)	2898(Part)	2959	2960
2961	2962	2963	2964	2965
2966	2967	2968	2969	2970(Part)
2971(Part)	3031	3032	3033	3034
3035	3036	3037	3038	3039
3040	3041	3042	3043(Part)	

Assessed to contain 49 graticular blocks

**Area W00-61**

Map Sheet SH50 (Perth)

Block No.	Block No.	Block No.	Block No.	Block No.
3103	3104	3105	3106	3107
3108	3109	3110	3111	3112
3113	3114	3115(Part)	3116(Part)	3175
3176	3177	3178	3179	3180
3181	3182	3183	3184	3185
3186	3187	3188(Part)	3247	3248
3249	3250	3251	3252	3253
3254	3255	3256	3257	3258
3259	3260(Part)	3319	3320	3321
3322	3323	3324	3325	3326
3327	3328	3329	3330	3331
3332(Part)	3333(Part)	3391	3392	3393
3394	3395	3396	3397	3398
3399	3400	3401(Part)	3402(Part)	3403(Part)
3404(Part)				

Assessed to contain 71 graticular blocks

**Area W00-62**

Map Sheet SE50 (Rowley Shoals)

Block No.	Block No.	Block No.	Block No.	Block No.
2720	2721	2722	2723	2724
2725	2726	2727	2728	2729
2730	2731	2732	2733	2734
2735	2736	2792	2793	2794
2795	2796	2797	2798	2799
2800	2801	2802	2803	2804
2805	2806	2807	2808	2864
2865	2866	2867	2868	2869
2870	2871	2872	2873	2874
2875	2876	2877	2878	2879
2880	2936	2937	2938	2939
2940	2941	2942	2943	2944
2945	2946	2947	2948	2949
2950	2951	2952	3008	3009
3010	3011	3012	3013	3014
3015	3016	3017	3018	3019
3020	3021	3022	3023	3024
3080	3081	3082	3083	3084
3085(Part)	3086(Part)	3087	3088	3089
3090	3091	3092	3093	3094
3095	3096	3152	3153	3154
3155	3156	3157(Part)	3158(Part)	159



**Area W00-62**—*continued*

Block No.	Block No.	Block No.	Block No.	Block No.
3160	3161	3162	3163	3164
3165	3166	3167	3168	3224
3225	3226	3227	3228	3229
3230	3231	3232	3233	3234
3235	3236	3237	3238	3239
3240	3301	3302	3303	3304
3305	3306	3307	3308	3309
3310	3311	3312	3373(Part)	3374(Part)
3375(Part)	3376(Part)	7377	3378	3379
3380	3381(Part)	3382(Part)	3383(Part)	3384(Part)
3445(Part)	3448(Part)	3449(Part)	3450(Part)	3451(Part)
3452(Part)	3453(Part)			

Map Sheet SF50 (Hamersley Range)

Block No.           Block No.

67(Part)           68(Part)

Assessed to contain 169 graticular blocks

**Area W00-63**

Map Sheet SE50 (Rowley Shoals)

Block No.	Block No.	Block No.	Block No.	Block No.
1792	1793	1794	1795	1796
1797	1798	1799	1800	1864
1865	1866	1867	1868	1869
1870	1871	1872	1936	1937
1938	1939	1940	1941	1942
1943	1944	2008	2009	2010
2011	2012	2013	2014	2015
2016	2080	2081	2082	2083
2084	2085	2086	2087	2088
2152	2153	2154	2155	2156
2157	2158	2159	2160	2224
2225	2226	2227	2228	2229
2230	2231	2232	2296	2297
2298	2299	2300	2301	2302
2303	2304	2368	2369	2370
2371	2372	2373	2374	2375
2376	2440	2441	2442	2443
2444	2445	2446	2447	2448
2512	2513	2514	2515	2516
2517	2518	2519	2520	2584
2585	2586	2587	2588	2589
2590	2591	2592	2656	2657
2658	2659	2660	2661	2662
2663	2664			

Map Sheet SE51 (Broome)

Block No.	Block No.	Block No.	Block No.	Block No.
1729	1730	1731	1732	1801
1802	1803	1804	1873	1874
1875	1876	1945	1946	1947
1948	2017	2018	2019	2020
2089	2090	2091	2092	2161
2162	2163	2164	2233	2234
2235	2236	2305	2306	2307
2308	2377	2378	2379	2380
2449	2450	2451	2452	

Assessed to contain 161 graticular blocks

**Area W00-64**

Map Sheet SE50 (Rowley Shoals)

Block No.	Block No.	Block No.	Block No.	Block No.
935	936	1007	1008	1079
1080	1151	1152	1218(Part)	1219
1220	1221	1222	1223	1224
1290	1291	1292	1293	1294
1295	1296	1360	1361	1362
1363	1364	1365	1366	1367
1368	1432	1433	1434	1435
1436	1437	1438	1439	1440
1504	1505	1506	1507	1508
1509	1510	1511	1512	1576

**Area W00-64—continued**

Block No.	Block No.	Block No.	Block No.	Block No.
1577	1578	1579	1580	1581
1582	1583	1584	1648	1649
1650	1651	1652	1653	1654
1655	1656	1720	1721	1722
1723	1724	1725	1726	1727
1728				

## Map Sheet SE51 (Broome)

Block No.	Block No.	Block No.	Block No.	Block No.
865	866	867	868	869
937	938	939	940	941
1009	1010	1011	1012	1013
1081	1082	1083	1084	1085
1153	1154	1155	1156	1157
1225	1226	1227	1228	1229
1297	1298	1299	1300	1301
1369	1370	1371	1372	1373
1441	1442	1443	1444	1445
1513	1514	1515	1516	1517
1585	1586	1587	1588	1589
1657	1658	1659	1660	1661

Assessed to contain 136 graticular blocks

**Area W00-65**

## Map Sheet SE51 (Broome)

Block No.	Block No.	Block No.	Block No.	Block No.
2521	2522	2523	2524	2525
2526	2527	2528	2529	2530
2531	2532	2533	2534	2535
2536	2537	2538(Part)	2539(Part)	2593
2594	2595	2596	2597	2598
2599	2600	2601	2602	2603
2604	2605	2606	2607	2608
2609	2610(Part)	2665	2666	2667
2668	2669	2670	2671	2672
2673	2674	2675	2676	2677
2678	2679	2680	2681(Part)	2682(Part)
2737	2738	2739	2740	2741
2742	2743	2744	2745	2746
2747	2748	2749	2750	2751
2752(Part)	2753(Part)	2809	2810	2811
2812	2813	2814	2815	2816
2817	2818	2819	2820	2821
2822	2823(Part)	2824(Part)	2881	2882
2883	2884	2885	2886	2887
2888	2889	2890	2891	2892
2893	2894(Part)	2895(Part)	2953	2954
2955	2956	2957	2958	2959
2960	2961	2962	2963	2964
2965(Part)	2966(Part)	3025	3026	3027
3028	3029	3030	3031	3032
3033	3034	3035(Part)	3036(Part)	3037(Part)
3097	3098	3099	3100	3101
3102	3103	3104	3105(Part)	3106(Part)
3107(Part)	3169	3170	3171	3172
3173	3174(Part)	3175(Part)	3176(Part)	3177(Part)
3241	3242	3243	3244(Part)	3245(Part)
3246(Part)	3313(Part)	3314(Part)	3315(Part)	

Assessed to contain 159 graticular blocks

**Area W00-66**

## Map Sheet SE51 (Broome)

Block No.	Block No.	Block No.	Block No.	Block No.
1733	1734	1735	1736	1737
1738	1739	1740	1741	1742
1743	1744	1745	1746	1805
1806	1807	1808	1809	1810
1811	1812	1813	1814	1815
1816	1817	1818	1877	1878
1879	1880	1881	1882	1883
1884	1885	1886	1887	1888
1889	1890	1949	1950	1951

**Area W00-66**—*continued*

Block No.	Block No.	Block No.	Block No.	Block No.
1952	1953	1954	1955	1956
1957	1958	1959	1960	1961
1962	2021	2022	2023	2024
2025	2026	2027	2028	2029
2030	2031	2032	2033	2034
2093	2094	2095	2096	2097
2098	2099	2100	2101	2102
2103	2104	2105	2106	2165
2166	2167	2168	2169	2170
2171	2172	2173	2174	2175
2176	2177	2178	2237	2238
2239	2240	2241	2242	2243
2244	2245	2246	2247	2248
2249	2250	2309	2310	2311
2312	2313	2314	2315	2316
2317	2318	2319	2320	2321
2322	2381	2382	2383	2384
2385	2386	2387	2388	2389
2390	2391	2392	2393	2394
2453	2454	2455	2456	2457
2458	2459	2460	2461	2462
2463	2464	2465	2466	

Assessed to contain 154 graticular blocks

**Area W00-67**

Map Sheet SE51 (Broome)

Block No.	Block No.	Block No.	Block No.	Block No.
870	871	872	873	874
875	876	877	878	879
880	881	882	883	884
942	943	944	945	946
947	948	949	950	951
952	953	954	955	956
1014	1015	1016	1017	1018
1019	1020	1021	1022	1023
1024	1025	1026	1027	1028
1086	1087	1088	1089	1090
1091	1092	1093	1094	1095
1096	1097	1098	1099	1100
1158	1159	1160	1161	1162
1163	1164	1165	1166	1167
1168	1169	1170	1171	1172
1230	1231	1232	1233	1234
1235	1236	1237	1238	1239
1240	1241	1242	1243	1244
1302	1303	1304	1305	1306
1307	1308	1309	1310	1311
1312	1313	1314	1315	1316
1374	1375	1376	1377	1378
1379	1380	1381	1382	1383
1384	1385	1386	1387	1388
1446	1447	1448	1449	1450
1451	1452	1453	1454	1455
1456	1457	1458	1459	1460
1518	1519	1520	1521	1522
1523	1524	1525	1526	1527
1528	1529	1530	1531	1532
1590	1591	1592	1593	1594
1595	1596	1597	1598	1599
1600	1601	1602	1603	1604
1662	1663	1664	1665	1666
1667	1668	1669	1670	1671
1672	1673	1674	1675	1676

Assessed to contain 180 graticular blocks

**Area W00-68**

Map Sheet SE51 (Broome)

Block No.	Block No.	Block No.	Block No.	Block No.
451	452	453	454	455
456	457	458	459	460
461	462	463	464	465(Part)
466(Part)	523	524	525	526
527	528	529	530	531
532	533	534	535	536
537(Part)	595	596	597	598
599	600	601	602	603
604	605	606	607(Part)	608(Part)
609(Part)	667	668	669	670
671	672	673(Part)	674(Part)	675(Part)
676	677	678(Part)	679(Part)	739
740	741	742	743	744
745(Part)	747(Part)	748(Part)	749(Part)	750(Part)
811	812	813	814	815
816	817(Part)	818(Part)	819(Part)	820(Part)
821(Part)				

Assessed to contain 81 graticular blocks

**APPLICATIONS FOR AREAS -W00-1 TO W00-12 AN W00-14 TO W00-68**

Applications for the award of a permit over areas W00-1 to W00-12 and W00-14 to W00-68 are required to be made in the approved manner, submitted in duplicate and should be accompanied by:

## 1.1 Details of—

## 1.1.1 Technical Assessment

The applicant's technical assessment of the petroleum potential of the area, including the concepts underlying its proposed exploration work program, with sufficient detail to support that program

## 1.1.2 Minimum Guaranteed Work Program

The applicant's minimum guaranteed proposal (including indicative minimum expenditure) for exploration wells to be drilled, 3D and 2D seismic and other surveying activities, data evaluation and other work, for each year of the first three years of the permit term. This proposal, to be known as the minimum guaranteed work program, should comprise work expected to involve a substantial exploration component - normally, appraisal work should not be included

## 1.1.3 Secondary Work program

The applicant's proposal (including indicative minimum expenditure) for exploration wells to be drilled, 3D and 2D seismic and other surveying activities, data evaluation and other work, for each of the three remaining years of the permit term. This proposal, to be known as the secondary work program, should comprise work expected to involve a substantial exploration component—normally, appraisal work should not be included.

## 1.2 Particulars of the applicant—

## 1.2.1 the technical qualifications of the applicant and of its key employees

## 1.2.2 the technical advice available to the applicant

## 1.2.3 the financial resources available to the applicant, including evidence of the applicant's ability to fund the work program proposed, a statement of other exploration commitments over the next 6 years, and a copy of the latest annual and quarterly reports for each applicant company

## 1.2.4 where relevant, the viability of the consortium lodging the application, including evidence that a satisfactory settlement has been, or can be, reached on the Joint Operating Agreement (a copy of a signed Heads of Agreement dealing will generally suffice), and

## 1.2.5 the percentage participating interest of each party to the application.

## 1.3 Other Information

Such other information as the applicant wishes to be taken into account in consideration of the application.

## 1.4 Fee

Each application must be accompanied by a fee of \$A3,000, payable to the Commonwealth of Australia through an Australian bank or bank cheque.

Further details of the work program bidding system outlined above, including the criteria for assessment of applications and the conditions to apply following the award of a permit, are available from the

Director, Petroleum Division, Department of Minerals and Energy in Perth and from the Petroleum Exploration & Development Branch of the Petroleum and Electricity Division, Department of Primary Industries and Energy in Canberra.

It should be noted that any income derived in the future from the recovery of petroleum from these areas will be subject to the Commonwealth Government's Resources Rent Tax.

### **Lodgement of Applications**

Applications for areas **W00-33 to W00-57 and W00-62 to W00-68** must be lodged before 4:00 pm on Thursday, 2 November 2000.

Applications for areas **W00-1 to W00-12, W00-14 to W00-32 and W00-58 to W00-61** must be lodged before 4:00 pm on Thursday 3 May 2001.

Applications, together with supporting data should be submitted in the following manner to—

Director Petroleum Division  
Department of Minerals and Energy  
Level 11, Mineral House  
100 Plain Street  
East Perth, Western Australia 6004

Attention: Petroleum Applications Receiving Officer

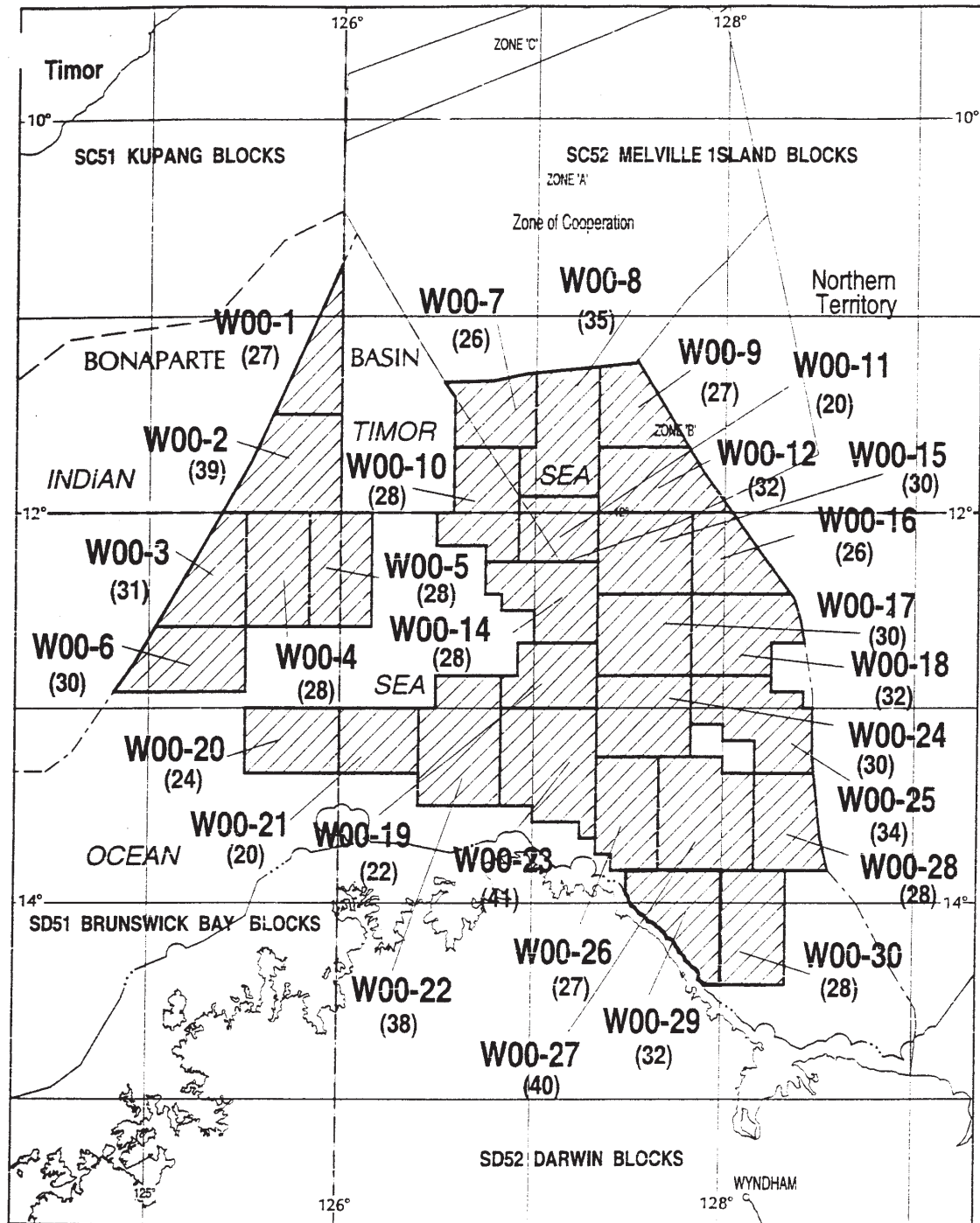
The following special instructions should be observed:—

- two copies of the application and supporting data together with the application fee should be sealed in an envelope or package, clearly marked "Application for Exploration Permit Area ... Commercial-in-Confidence"; and
- further enclosed in a plain covering envelope or package and delivered by hand or posted to the above address.

Receipts for applications (received and delivered by hand) will be issued by the Petroleum Applications Receiving Officer.

Enquiries concerning this gazettal should be referred to:

Margaret Beall  
Petroleum Division  
Telephone: (09) 222 3278  
Facsimile: (09) 222 3515



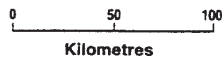
DEPARTMENT OF MINERALS AND ENERGY, WESTERN AUSTRALIA

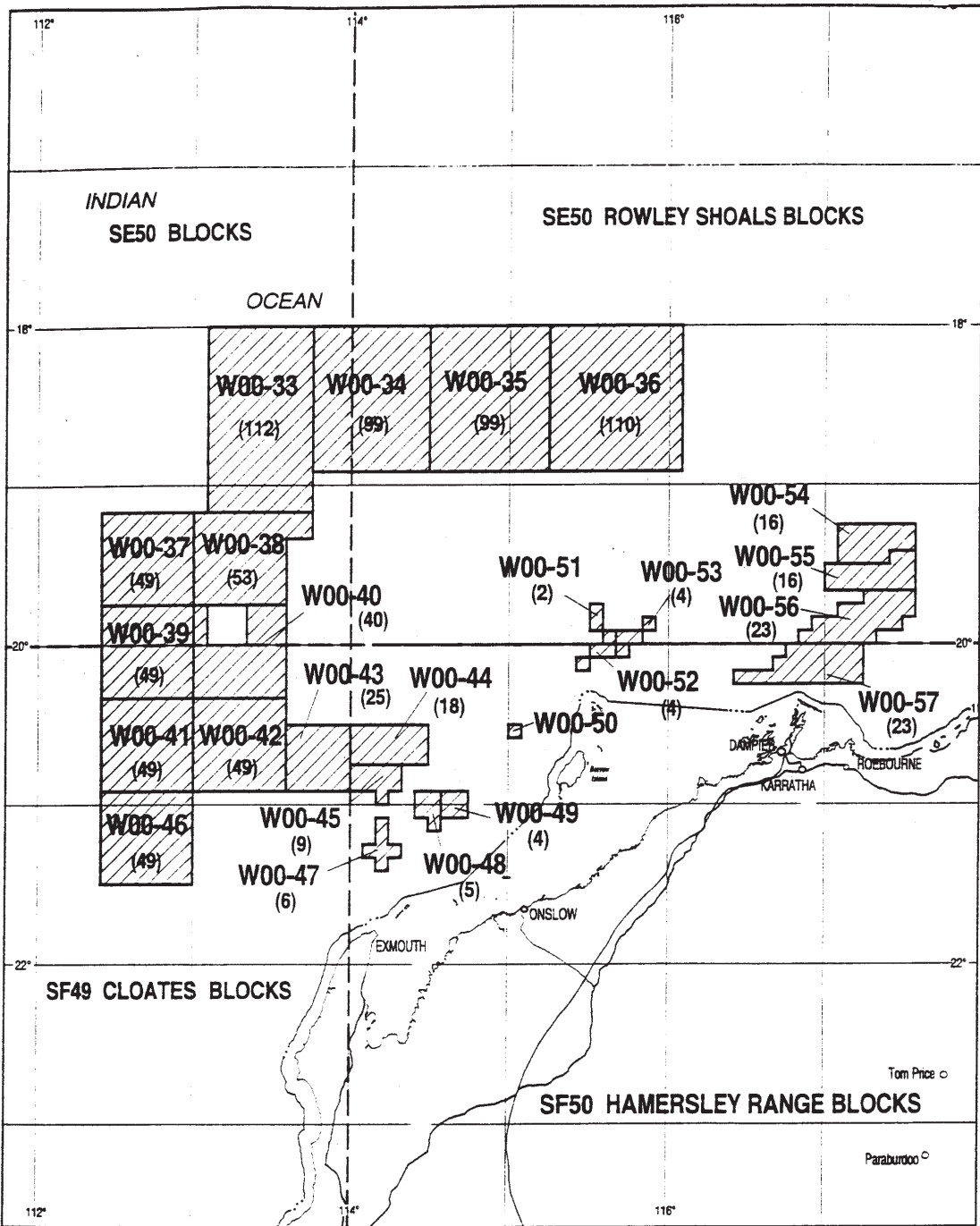
PLAN TO ACCOMPANY

**NOTICE OF INVITATION FOR APPLICATIONS  
FOR PETROLEUM EXPLORATION PERMITS**



AREAS AVAILABLE FOR APPLICATION, SECTION 20(1) PETROLEUM (SUBMERGED LANDS) ACT, 1967



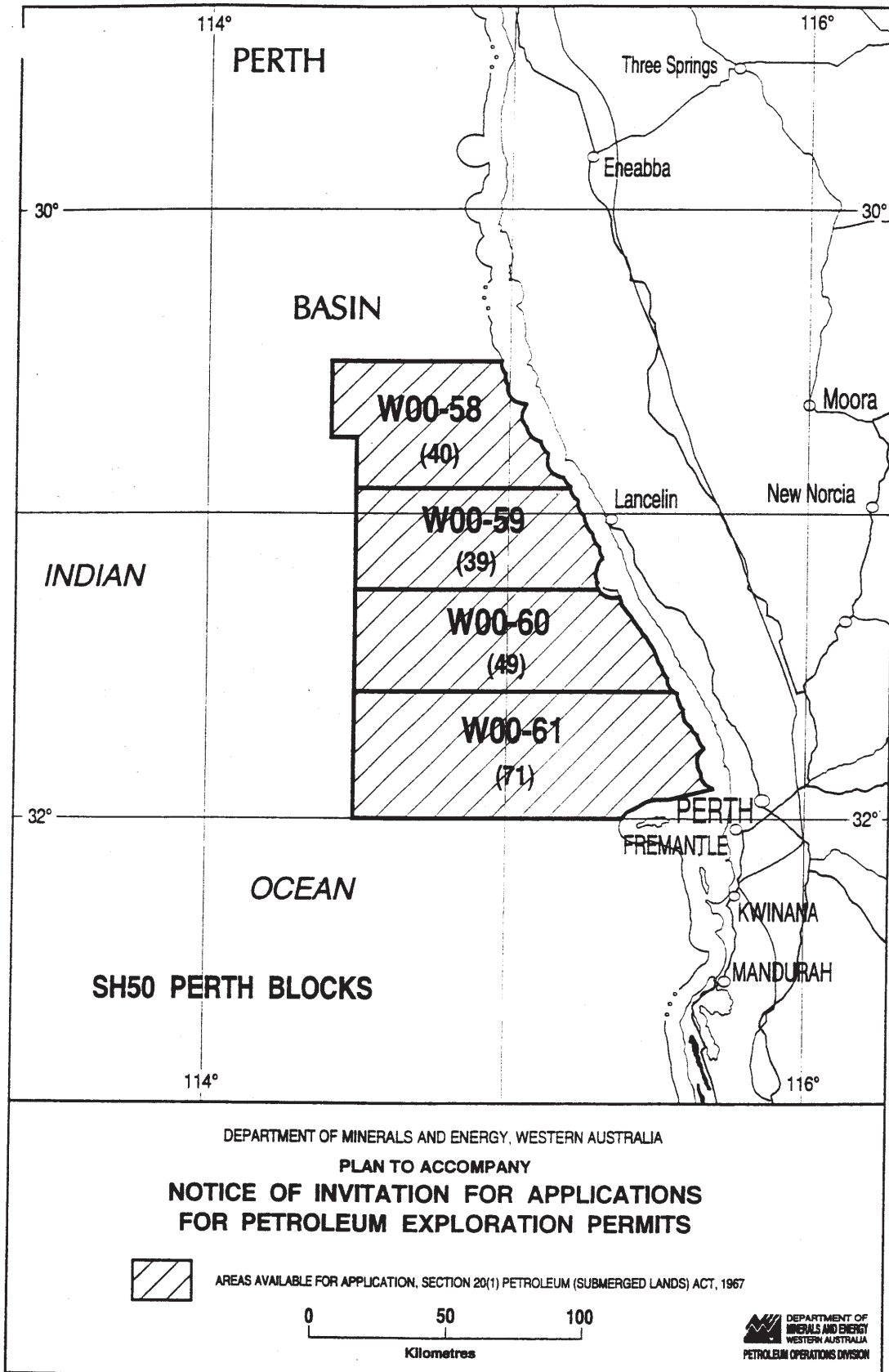


DEPARTMENT OF MINERALS AND ENERGY, WESTERN AUSTRALIA  
 PLAN TO ACCOMPANY  
**NOTICE OF INVITATION FOR APPLICATIONS  
 FOR PETROLEUM EXPLORATION PERMITS**

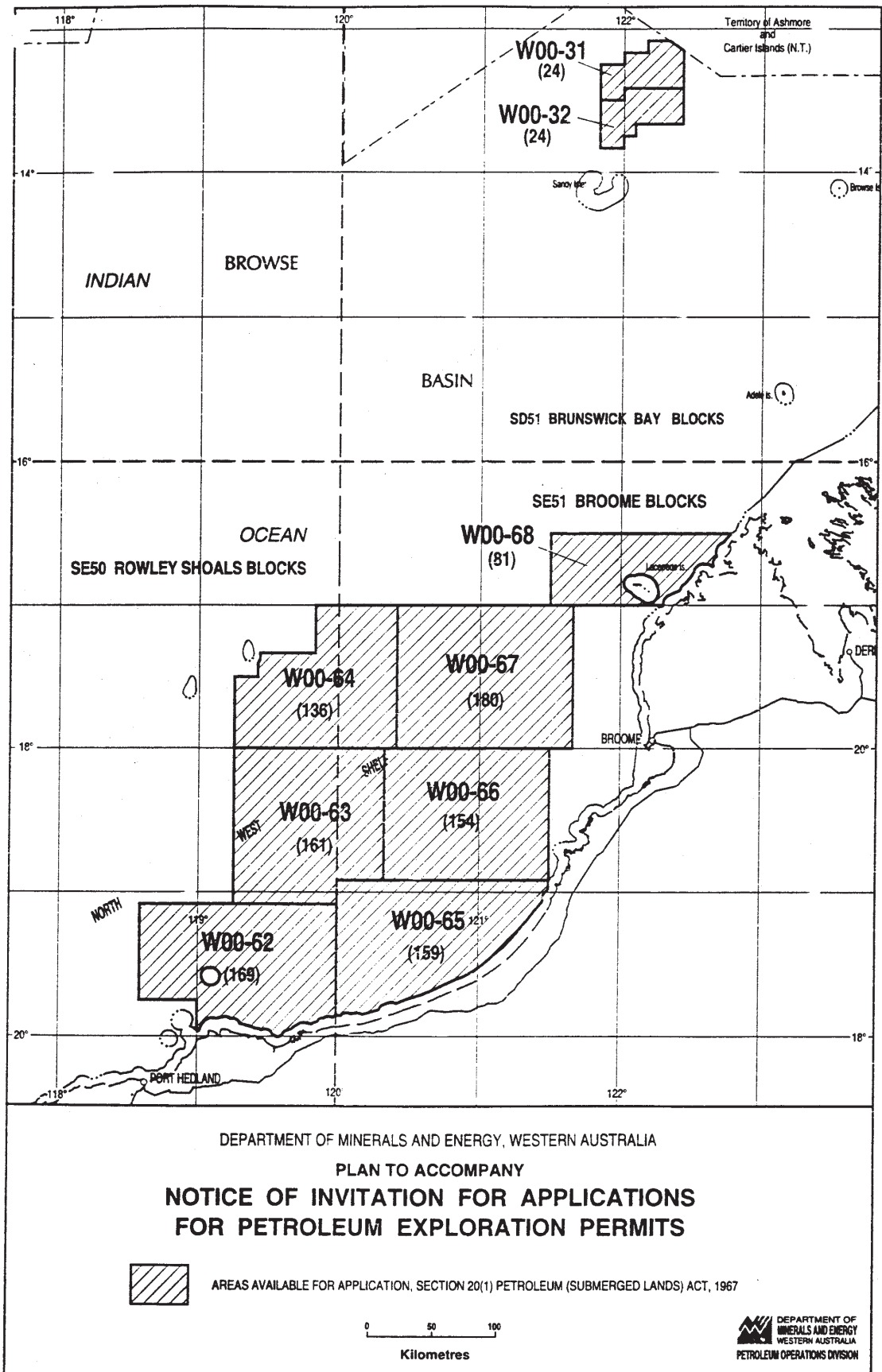


AREAS AVAILABLE FOR APPLICATION, SECTION 20(1) PETROLEUM (SUBMERGED LANDS) ACT, 1967









DEPARTMENT OF MINERALS AND ENERGY, WESTERN AUSTRALIA

PLAN TO ACCOMPANY  
**NOTICE OF INVITATION FOR APPLICATIONS  
FOR PETROLEUM EXPLORATION PERMITS**



AREAS AVAILABLE FOR APPLICATION, SECTION 20(1) PETROLEUM (SUBMERGED LANDS) ACT, 1967

0 50 100  
Kilometres



---



---

**PLANNING**


---



---

**PD401\*****METROPOLITAN REGION TOWN PLANNING SCHEME ACT 1959**

WESTERN AUSTRALIAN PLANNING COMMISSION

METROPOLITAN REGION SCHEME—SECTION 33 AMENDMENT

OUTCOME OF AMENDMENT

SOUTH WEST DISTRICTS OMNIBUS (No. 4)

Amendment No. 1006/33

File: 809-2-1-51 Pt 1

It is hereby notified for public information that the South West Districts Omnibus (No.4) Amendment to the Metropolitan Region Scheme has been submitted before both Houses of Parliament in accordance with the provisions of section 33 of the Metropolitan Region Town Planning Scheme Act.

This amendment, as depicted on Western Australian Planning Commission plan numbers 1.3877/3, 1.3878 and 1.3879/1, are effective in the Metropolitan Region Scheme on and from 4 May, 2000.

PETER MELBIN, Secretary, Western Australian Planning Commission.

**PD402\*****TOWN PLANNING AND DEVELOPMENT ACT, 1928**

ADVERTISEMENT OF APPROVED TOWN PLANNING SCHEME AMENDMENT

*CITY OF KALGOORLIE-BOULDER*

TOWN PLANNING SCHEME No. 1—AMENDMENT No. 18

Ref: 853/11/3/6 Pt 18.

It is hereby notified for public information, in accordance with Section 7 of the Town Planning and Development Act, 1928 (as amended) that the Hon Minister for Planning approved the City of Kalgoorlie-Boulder Town Planning Scheme Amendment on 3 May, 2000 for the purpose of replacing the existing definition of Motel with the following definition—

Motel means premises used to accommodate patrons in a manner similar to a hotel but in which specific provision is made for accommodation of patrons with motor vehicles and to which a licence under the Liquor Licensing Act 1988 may be granted.

P. ROBSON, Mayor.  
P. A. ROB, Chief Executive Officer.

**PD403****TOWN PLANNING AND DEVELOPMENT ACT, 1928**

ADVERTISEMENT OF APPROVED TOWN PLANNING SCHEME AMENDMENT

*CITY OF STIRLING*

DISTRICT PLANNING SCHEME No. 2—AMENDMENT No. 346

Ref: 853/2/20/34 Pt 346.

It is hereby notified for public information, in accordance with Section 7 of the Town Planning and Development Act, 1928 (as amended) that the Hon Minister for Planning approved the City of Stirling Town Planning Scheme Amendment on 15 April 2000 for the purpose of amending the Scheme Text by—

1. Amending Table 1: ZONING TABLE by inserting a new "Town Centre" Zone heading (between the Service Station and General Industrial Zone headings) and inserting against the Use Classes listed below, the following symbols—

USE CLASS	SYMBOL
Amusement Area	IP
Automotive: Accessory Sales	P
Betting Agency	P
Boarding House	AA
Caretakers Dwelling	IP
Car Parking Station	P
Child Day Care Centre	AA
Cinema/Theatre	P

USE CLASS	SYMBOL
Civic Use	P
Club Premises	AA
Consulting Rooms	P
Consulting Rooms—Group Practice	P
Corner Store/Service Shop	P
Dwellings: Multiple Dwellings	IP
Educational Establishment	P
Funeral Parlour	AA
Garden Centre	AA
Home Occupation	IP
Hotel Motel	AA
Indoor Sports Centre	AA
Local Convenience Store	P
Medical Centre	P
Office	P
Personal Services	P
Public Amusement	AA
Public Utility	AA
Public Worship	AA
Radio Equipment	IP
Reception Centre	P
Restaurant/Nightclub	P
Restricted Premises	AA
Shop	P
Showroom	P
Takeaway/Fast Foods	P
Tavern	AA
Trade Display	IP
Veterinary Consulting Rooms	P
Video Hire Outlet	P

Use Classes not listed above are to have no symbol inserted, thereby meaning that such Use Classes are "Not Permitted" within the Town Centre Zone.

2. Amending Clause 1.3.1 by substituting the existing number "17" with "18" and inserting the words "Town Centre" following the words "Service Station".
3. Amending Clause 3.2.1.1 by inserting the words "Town Centre" following the words "Service Station".
4. Inserting the following new Clause 3.2.6—

#### 3.2.6 TOWN CENTRE ZONES

The provisions of Clause 3.2.6 shall apply to all development within a Town Centre Zone, regardless of the specific identification or naming of a particular Town Centre Zone. The Town Centre Zone is intended to provide a focal point for retail, office, entertainment, recreational and community type activities for the local area.

3.2.6.1 It is the intention of the Council to ensure that any development within a Town Centre Zone is in accordance with and reflects in its design, setbacks and finishes—

- (a) a positive contribution to and strengthening of the recognisable features of that town centre as a "main street/strip shopping" precinct;
- (b) a high quality of pedestrian amenity, consistent with "main street/strip shopping" principles, through the provision of (but not limited to) continuous pathways, shade, landscaping, lighting, wall and window facades and paving;
- (c) the character of existing commercial buildings in the town centre; and
- (d) the local streetscape.

3.2.6.2 All development within that Town Centre Zone shall comply with the following—

- (a) The provisions of the Scheme, including but not limited to the provisions of Clause 3.2.6.1 of the Scheme; and
- (b) Any relevant Policies or Design Guidelines adopted by the Council.

3.2.6.3 For the purpose of Clause 3.2.6.1 and Clause 3.2.6.2, the Council may adopt appropriate Design Guidelines for a particular Town Centre Zone. Prior to adopting Design Guidelines for a particular Town Centre Zone, the Council shall—

- (a) advertise the Design Guidelines inviting comments, for a period of not less than 21 days, in a local newspaper circulating the district and notification in writing of land owners and business operators in the Town Centre Zone; and

- (b) have due regard of any comments received during the advertising period.
- 3.2.6.4 Where Design Guidelines have been adopted by the Council for a particular Town Centre Zone, development within that Zone shall comply with the provisions of those Design Guidelines and the provisions of the Scheme. Where there is an inconsistency between the standards of the Scheme and the Design Guidelines adopted by the Council for a particular Town Centre Zone, the standards of the Design Guidelines shall prevail.
5. Amending the Scheme Map and Legend.

D. C. VALLELONGA, Mayor.  
M. J. WADSWORTH, Chief Executive Officer.

---



---

## POLICE

---



---

**PE501**

**POLICE ACT 1892**  
**POLICE AUCTION**

Under the provisions of the Police Act 1892, unclaimed found and stolen property and bicycles will be sold by public auction at Smith Broughton & Sons, 1 Clayton Street, Midland on Saturday 13th of May 2000 at 9.00 am.

The Auction is to be conducted by Mr Gary Silcock.

B. MATTHEWS, Commissioner of Police,  
West Australian Police Service.

---



---

## RACING, GAMING AND LIQUOR

---



---

**RA401**

**LIQUOR LICENSING ACT 1988**

**SUMMARY OF LIQUOR LICENSING APPLICATIONS**

The following is a summary of applications received under the Liquor Licensing Act 1988 and required to be advertised. Any person wishing to obtain more details about any application, or about the objection process, should contact the Liquor Licensing Division, 1st Floor, Hyatt Centre, 87 Adelaide Terrace, Perth, Telephone: (08) 9425 1888, or consult a solicitor or relevant industry organisation.

App. No.	Applicant	Nature of Application	Last Date for Objections
<b>APPLICATIONS FOR THE GRANT OF A LICENCE</b>			
7759	Clearwater Corporate Services Pty Ltd	Application for the grant of a Producer—Wine licence in respect of premises situated in West Perth and known as Shelton Wines.	15/6/00
7760	Passchendaele Ridge Pty Ltd	Application for the grant of a Producer—Wine licence in respect of premises situated in Mount Barker and known as Forest Hill Vineyard.	8/6/00
7761	Karel Kolar and Mirna Kolar	Application for the grant of a Wholesalers' licence in respect of premises situated in Merriwa and known as Australian Best.	7/6/00
7723	Groveside Investments Pty Ltd	Application for the grant of a Special Facility—Sports Promotion licence in respect of premises situated in Canning Vale and known as Courtside Multisports.	17/5/00

App. No.	Applicant	Nature of Application	Last Date for Objections
<b>APPLICATIONS FOR EXTENDED TRADING PERMITS—ONGOING EXTENDED HOURS</b>			
4282	Quangi Pty Ltd	Application for the grant of an extended trading permit—ongoing extended hours, in respect of premises situated in Broome and known as Divers Camp Tavern.	26/5/00
4242	Shankill Holdings Pty Ltd	Application for the grant of an extended trading permit—ongoing extended hours, in respect of premises situated in Gnowangerup and known as Gnowangerup Hotel.	22/5/00
4244	Bremerton Pty Ltd and West Lander Pty Ltd	Application for the grant of an extended trading permit—ongoing extended hours, in respect of premises situated in Kalgoorlie and known as De Bemales.	22/5/00
<b>APPLICATIONS TO ADD, VARY OR CANCEL A CONDITION OF LICENCE</b>			
110791	Purely Entertainment Pty	Application to add, vary or cancel a condition of the Tavern licence in respect of premises situated in Victoria Park East and known as Babylon Hotel.	31/5/00
111352	Moonstar Nominees Pty Ltd	Application to add, vary or cancel a condition of the Special Facility—Wine house licence in respect of premises situated in Fremantle and known as Benny's Cafe.	24/5/00

This notice is published under section 67(5) of the Liquor Licensing Act 1988.

H. R. HIGHMAN, A/Director of Liquor Licensing.

---

## **SALARIES AND ALLOWANCES**

---

**SA401\***

### **SALARIES AND ALLOWANCES ACT 1975**

DETERMINATION OF THE SALARIES AND ALLOWANCES TRIBUNAL  
PURSUANT TO SECTION 5A OF THE SALARIES AND ALLOWANCES ACT 1975  
(REMUNERATION OF THE GOVERNOR)

28 April 2000 .

Section 5A (1) of the Salaries and Allowances Act 1975 requires that, "The Premier shall, before an appointment is made to the office of Governor, request the Tribunal to inquire into, and determine, the remuneration to be paid to the Governor."

A request in accordance with Section 5A (1) of the Act was made by the Premier on 21 February 2000.

Section 5A (3) of the Act states that the "Tribunal may, in complying with a request made under subsection (1), in its determination specify a method of altering from time to time the remuneration payable to the Governor during the subsistence of the appointment referred to in that subsection." The Tribunal in inquiring into the matter referred under subsection (1) has also determined a method of altering from time to time the remuneration payable to the Governor during the subsistence of the appointment.

In the course of conducting its inquiry, the Tribunal ascertained that numerous personal costs associated with the position were being met from the budget allocation provided to Government House. It is considered that these costs, and other items of a personal and semi official nature should be met from an expense of office allowance provided to the Governor.

#### DETERMINATION

The Tribunal, having conducted its own inquiries, determines that the remuneration for the office of Governor shall be \$116,000 per annum. This rate shall be adjusted at the same percentage and from the same date as increases occurring in the judicial salaries in the Western Australian Courts, as recommended by this Tribunal.

To cover items of a personal nature, but associated with the office of Governor, a \$20,000 per annum expense of office allowance shall also be provided to the Governor.

Dated at Perth this 28<sup>th</sup> day of April 2000.

D. G. BLIGHT AO, Chairman.

R. H. C. TURNER AM, Member.

J. A. S. MEWS, Member,  
Salaries and Allowances Tribunal.

---

**SA402\***

SALARIES AND ALLOWANCES TRIBUNAL  
VARIATION OF A DETERMINATION  
DATED 19 DECEMBER 1999  
SECOND SCHEDULE

**Aboriginal Affairs Department**

Chief Executive Officer                      Group 2                      Minimum  
Add: - plus a Personal Merit Allowance to Group 2 Maximum for 12 months from 1 April 2000 to Mr H Lowe.

**Fisheries Department**

Director    Group 2                      Minimum  
Add: - plus a Personal Merit Allowance to Group 2 Maximum for 12 months from 1 January 2000 to Mr P Rogers.

**Fremantle Port Authority**

General Manager                              Group 3                      Minimum  
Add: - plus a Personal Merit Allowance to Group 3 Maximum for 12 months from 1 April 2000 to Ms K Sanderson.

**Totalisator Agency Board**

General Manager                              Group 1                      Maximum  
Add: - plus a Personal Merit Allowance to Group 2 Minimum for 12 months from 1 April 2000 to Mr R Bennett.

**Workers' Compensation and Rehabilitation Commission**

Executive Director                          Group 1                      Maximum  
Add: - plus a Personal Merit Allowance to Group 2 Minimum for 12 months from 1 January 2000 to Mr H Neesham.

Dated at Perth this 14<sup>th</sup> day of April 2000.

D. G. BLIGHT AO, Chairman.

R. H. C. TURNER AM, Member.

J. A. S. MEWS, Member,  
Salaries and Allowances Tribunal.

---

**TRANSPORT**

---

**TR401\***

**WESTERN AUSTRALIAN MARINE ACT 1982**  
RESTRICTED SPEED AREAS—ALL VESSELS  
BARRACK STREET JETTY COMPLEX  
SWAN RIVER—PERTH

Department of Transport,  
Fremantle WA, 12 May, 2000.

ACTING pursuant to the powers conferred by Section 67 of the Western Australian Marine Act 1982 the Department of Transport by this notice declares the following area of navigable waters as a maximum 6 knot speed area until further notice—

**Barrack Street Jetty Complex, Swan River—Perth**

All those waters within 200 metres of the Barrack Street Jetty complex, Swan River, Perth.

MICHAEL LINLAY HARRIS, Acting, Director General of Transport.

---



---

## WATER BOARD

---



---

**WA401****WATER BOARDS ACT 1904****BUSSELTON WATER BOARD**

The Governor in Executive Council has approved the re-appointment of the following persons as members of the Busselton Water Board—

Mr David Reid	for a period expiring on 31 May 2003
Mr Anthony La Mancusa	for a period expiring on 31 May 2003

M. C. WAUCHOPE, Clerk of the Executive Council.

---

**WA402****WATER BOARDS ACT 1904****AQWEST—BUNBURY WATER BOARD**

The Governor in Executive Council has approved the re-appointment of the following persons as members of the Aqwest—Bunbury Water Board—

Mrs Veronica Guinness	for a period expiring on 31 May 2003
Mr Max Brett	for a period expiring on 31 May 2003

M. C. WAUCHOPE, Clerk of the Executive Council.

---



---

## PUBLIC NOTICES

---



---

**ZZ101****TRUSTEES ACT 1962****NOTICE TO CREDITORS AND CLAIMANTS**

Creditors and other persons having claims (to which section 63 of the Trustees Act relates) in respect of the Estates of the undermentioned deceased persons are required to send particulars of their claims to me on or before the 12th June 2000, after which date I may convey or distribute the assets, having regard only to the claims of which I then have notice.

Baxter, Francis Andrew, late of Rowethorpe Nursing Home, Hillview Terrace, Bentley, died 10/3/2000 (DEC 326218 DD1).

Best, Margaret Philomena, late of 103B Star Street, Carlisle, died 30/4/2000 (DEC 326788 DP4).

Chapman, Ronald Louis, late of 108 Sixth Avenue, Inglewood, died 15/4/2000 (DEC 326694 DG2).

Covolato, Amalia, late of 16 Myindee Way, Nollamara, died 17/4/2000 (DEC 326881 DA2).

Curedale, Alfred, late of Nazareth House, Collick Street, Hilton, died 2/9/1986 (DEC 325611 DP1).

Doig, Barbara Charlotte, late of 44 Hamersley Street, North Beach, died 8/4/2000 (DEC 326697 DC2).

Fleming, Marjorie, late of Bassendean Nursing Home, 27 Hamilton Street, Bassendean, died 20/3/2000 (DEC 326876 DP2).

Harris, Richard Bruce, late of 142 Coogee Beach Resort, Coogee, died 29/3/2000 (DEC 326856 DC4).

Johnson, Kate Barton, late of 17 York Street, South Perth, died 22/4/2000 (DEC 326744 DA1).

Johnston, John Frederick, late of 73 Glyde Street, Mosman Park, died 13/4/2000 (DEC 326779 DS2).

Jolly, Melva Blanche, late of 70/74 Fourth Avenue, Shoalwater Hostel, Shoalwater Bay, formerly of 19A Andrews Road, Wilson, died 24/3/2000 (DEC 326666 DP4).

Lawson, Mary Isobel, late of Archbishop Goody Hostel, 29 Goderich Street, East Perth, died 22/4/2000 (DEC 326823 DC3).

Miller, Mavis Doreen, also known as Martin, Mavis Doreen, late of St Francis Nursing Home, Healy Road, Hamilton Hill, formerly of Foley Village, 84 Collick Street, Hilton, died 29/2/2000 (DEC 325974 DG4).

Parkinson, Barbara June, late of 188B St Kilda Road, Rivervale, died 20/4/2000 (DEC 326787 DL3).

Rewell, Winifred May, late of Rowethorpe Nursing Centre, Hillview Terrace, Bentley, formerly of Unit 3, Graham Crescent, Bentley, died 23/9/1999 (DEC 325438 DC4).

Ritchie, Charles William, late of Brightwater, 41 Renegade Way, Kingsley, died 9/3/2000 (DEC 326351 DG4).

Roberts, Daisy Christiana Jane, late of 438 Charles Street, North Perth, died 5/3/2000 (DEC 326548 DP1).

Sloan, Laura Alvina, late of Swan Cottage Homes, 13 Pugh Place, Jarrah Road, Bentley, died 24/2/2000 (DEC 325941 DG4).

Taylor, Nora Louise, late of Glen Craig Nursing Home, Beaufort Road, Albany, formerly of "Yallakool" The Esplanade, Lower King, Albany, died 11/4/2000 (DEC 326814 DS4).

Turner, William Charles, late of Flat 4/58-60 Railway Parade, Midland, died 29/4/2000 (DEC 326798 DC4).

Walker, Eileen Betty, late of 29 Carman Way, Bassendean, died 13/3/2000 (DEC 326749 DG4).

Zapackis, Vladimirs, late of Craigmont Nursing Home, Third Avenue East, Maylands, died 25/4/2000 (DEC 326821 DS3).

ANTONINA ROSE McLAREN, Public Trustee,  
Public Trust Office, 565 Hay Street, Perth WA 6000.  
Telephone 9222 6777.

---

**ZZ201****TRUSTEES ACT 1962**

## NOTICE TO CREDITORS AND CLAIMANTS

Creditors and other persons having claims (to which Section 63 of the Trustees Act, 1962 relates) in respect of the Estate of the undermentioned deceased person, are required by Perpetual Trustees W.A. Ltd of C/- 5th Floor, 39 Hunter Street, Sydney NSW, to send particulars of this claim to the Company, by the undermentioned date, after which date the said Company may convey or distribute the assets, having regard only to the claims of which the Company then has notice.

Claims for the following expire one month after the date of publication hereof.

STEPHEN MAXWELL, Senior Estate Manager.  
Perpetual Trustees WA Limited  
Direct Phone: (02) 9229 3419.

---

Estate of late Frank Lucius Patrick Moore, late of Rockingham Nursing Home, 16 Langley Street, Rockingham WA 6168, Retired Bank Officer, died 29/12/1999.

---

**ZZ202****TRUSTEES ACT 1962**

In the matter of the Estate of Robert William Leslie Burrridge, late of Hamersley Nursing Home, Rokeby Road, Subiaco in the State of Western Australia, Retired Chartered Accountant, deceased.

Creditors and other persons having claims to which Section 63 of the Trustees Act, 1962 relate in respect of the Estate of the deceased, who died on the 11th day of December 1999, are required by the Executor, John Raymond Waddell, to send the particulars of their claim to Messrs Taylor Smart of Level 28, 44 St George's Terrace, Perth in the State of Western Australia, by the 12th day of June 2000, after which date the said Executor may convey or distribute the assets, having regard only to the claims of which he then has had notice.

Dated the 4th day of May 2000.

GARRY E. SAME, Taylor Smart.

---

**ZZ203****TRUSTEES ACT 1962**

In the matter of the Estate of Eythan Shany, late of 411/69-71 King George Street, Victoria Park in the State of Western Australia, Investor/Clerk, deceased.

Creditors and other persons having claims to which Section 63 of the Trustees Act, 1962 relate in respect of the Estate of the deceased, who died on the 29th day of November 1999, are required by the Administrator, Garry Evan Same (as duly appointed Attorney of Ariela Rossler Shany and Amihud Shany), to send the particulars of their claim to Messrs Taylor Smart of Level 28, 44 St George's



Terrace, Perth in the State of Western Australia, by the 12th day of June 2000, after which date the said Administrator may convey or distribute the assets, having regard only to the claims of which he then has had notice.

Dated the 4th day of May 2000.

GARRY E. SAME, Taylor Smart.

---

**ZZ204**

**TRUSTEES ACT 1962**

Notice to Creditors and Claimants

CREDITORS and other persons having claims (to which Section 63 of the Trustees Act, 1962 relates) in respect of the Estate of the undermentioned deceased person, are required by Perpetual Trustees WA Limited of C/- 5th Floor 39 Hunter St, Sydney NSW, to send particulars of this claims to the Company by the undermentioned date, after which date the said Company may convey or distribute the assets, having regard only to the claims of which the Company then has notice.

CLAIMS for the following expire one month after the date of publication hereof.

Estate Late, Peter John Delaney, late of Unit 21, 294-304 Knutsford Avenue, Kewdale WA 6105, Retired Fabric Worker. Died 4/1/2000.

---

**ZZ205**

**TRUSTEES ACT 1962**

Notice to Creditors and Claimants

Claims against the estate of Margaret Patricia Daw, late of 1-2 Carlisle Street, Ravensthorpe, Western Australia should be lodged with the Executors, c/- P.O. Box 485, Albany, W.A. before (put in a date 4 weeks from date of advert) after which date the assets will be distributed having regard only to the claims received.

HAYNES ROBINSON.

---

**ZZ206**

**TRUSTEES ACT 1962**

Notice to Creditors and Claimants

CREDITORS and other persons having claims (to which Section 63 of the Trustees Act, 1962 relates) in respect of the estates of the undermentioned deceased persons, are required by the personal representatives of care of Messrs. Corsers, 1st Floor, 256 Adelaide Terrace, Perth to send particulars of their claims to them within one month from the date of publication of this notice at the expiration of which time the personal representatives may convey or distribute the assets having regard only to the claims of which they have then had notice—

McKeown, Florence Elizabeth, late of 6B Genesta Crescent, Dalkeith, Home Duties, died on 26 February 2000.

Brealey, Hilda Mary, late of 38 Reserve Street, Wembley, Widow, died on 1 March 2000.

Forbes, Mabel Frances, late of Brightwater, Renegade Way, Kingsley, Home Duties, died on 5 April 2000.

Osmond, Patrick John, late of 36 Salisbury Road, Kalgoorlie, Retired Shift Boss, died on 8 January 2000.

Sceresini, Eva Cecilia, late of Victoria Park Home for the Frail Aged, Kalgoorlie, Home Duties, died on 26 March 2000.

Dewar, Ivy Isobel, late of Ocean Gardens, 220/60 Kalinda Drive, City Beach, Retired Secretary, died on 4 January 2000.

Dated this 8th day of May 2000.

CORSERS.



# SafetyLine

Workplace Safety on the Internet

**I**nformation on solutions to work safety and health challenges has been delivered to your workplace.

**G**o to the World Wide Web on the Internet on your computer and contact <http://www.safetyline.wa.gov.au>

**H**elp yourself to the information WorkSafe Western Australia has put there to help you.

*For further information call (08) 9327 8777.*

**Go on-line to SafetyLine**



CUSTOMER  
FOCUS  
WESTERN AUSTRALIA

# PERTH OBSERVATORY



## THE W.A. SPECIALISTS IN ASTRONOMICAL

Research & Educational Astronomy

**PUBLIC TOURS (DAY & NIGHT)**

**FIELD NIGHTS, LECTURES**

**Astronomical Information**

Astronomical Handbook

Sun rise & set; Moon rise & set

Legal advice

Chronometer calibration

Astronomical souvenirs

*SERVING WESTERN AUSTRALIA SINCE 1896*

**WALNUT ROAD, BICKLEY 6076**

**TELEPHONE 9293 8255 FAX 9293 8138**

**ASTRONOMY IS LOOKING UP**

## CLAIMS FOR MISSING ISSUES (SUBSCRIPTION ITEMS)

For a claim to be recognised as valid, written notification must be lodged at State Law Publisher, 10 William Street, Perth 6000 within 28 days of publication of the missing item.

Claims lodged after this date will attract payment in full.

### STATE LAW PUBLISHER

#### SUBSCRIPTION CHARGES 2000

All subscriptions are for the period from 1 January to 31 December 2000. Subject to certain limitations, refunds may be allowed if a subscription is cancelled during the year. The prices quoted include postage by surface mail unless stated otherwise.

**PLEASE NOTE:** A Goods and Services charge (GST) will be applicable to all goods and services supplied after 30 June 2000. Clients will be sent an additional invoice for these charges when details are finalised.

#### GOVERNMENT GAZETTE

General *Government Gazettes* are published on Tuesday and Friday of each week, unless disrupted by public holidays or unforeseen circumstances.

Special *Government Gazettes* are published periodically.

<b>All Gazettes</b>	\$
Within WA .....	649
Interstate .....	673
Overseas (airmail) .....	1012
<b>Bound Volumes of full year</b>	894

#### Electronic Gazette Online

(includes all Gazettes from Jan 1998)

Existing hard copy subscriber .....	150
Electronic Subscription only .....	500

<i>1999 Gazettes on CD ROM</i> .....	600
<i>1998 Gazettes on CD ROM</i> .....	600

#### INDUSTRIAL GAZETTE

Industrial Gazette is published monthly.

	\$
Within WA .....	261
Interstate .....	311
Overseas (airmail) .....	435

<i>1999 Gazettes on CD ROM</i> .....	260
<i>1998 Gazettes on CD ROM</i> .....	260

#### HANSARD

Hansard is printed and distributed weekly during parliamentary sessions.

	\$
Within WA .....	416
Interstate .....	514
Overseas (airmail) .....	557

#### Bound Volumes of Hansard

Within WA .....	502
Interstate .....	535
<i>1999 Hansards on CD ROM</i> .....	500

#### STATUTES

##### Bound Statutes

Bound volumes are posted during March of the following year.

	\$
Within WA .....	224
Interstate .....	247
Overseas .....	252
Half Calf Bound Statutes .....	615

<i>1999 Bound Volumes on CD ROM</i> .....	223
<i>1998 Bound Volumes on CD ROM</i> .....	223

##### Loose Statutes

Statutes are posted weekly as they become available

	\$
Within WA .....	239
Interstate .....	247
Overseas (airmail) .....	354

##### Sessional Bills

Bills are posted weekly as they become available

	\$
Within WA .....	330
Interstate .....	344
Overseas (airmail) .....	515

##### Electronic Statutes Online

Includes all Acts, Regulations, Bills, Acts by year, Index to Statutes, Hansard, etc

	\$
1 <sup>st</sup> user .....	600
2 <sup>nd</sup> and each additional user .....	300

Data on CD's is fully indexed and is searchable. Other CD ROM products with legislation or other statutory information can be packaged to individual requirements. Prices are available on request.

