

WESTERN AUSTRALIAN GOVERNMENT Gazette

2071



PERTH, TUESDAY, 10 APRIL 2001 No. 76

PUBLISHED BY AUTHORITY JOHN A. STRIJK, GOVERNMENT PRINTER AT 3.30 PM

© STATE OF WESTERN AUSTRALIA

CONTENTS

PART 1

	Page
Land Administration Act 1997—Land Administration Amendment Regulations 2001.	2073-4
Local Government Act 1995—	
City of Fremantle—	
Parking Local Laws Amendment	2076
Shire of Narembeen—	
Local Law Relating to the Repeal of Local Laws	2075
Proclamation—Land Administration Amendment Act 2000—59 of 2000.....	2073

PART 2

Fair Trading	2077
Land Administration.....	2078
Local Government	2078
Minerals and Energy.....	2078-89
Pharmaceutical Council.....	2090
Police.....	2090
Premier and Cabinet	2091
Public Notices—Deceased Persons	2091-2

IMPORTANT COPYRIGHT NOTICE

© State of Western Australia

This work is copyright. Apart from any use as permitted under the *Copyright Act 1968*, no part may be reproduced by any process without written permission from the Attorney General for Western Australia. Inquiries in the first instance should be directed to the Government Printer, State Law Publisher, 10 William St, Perth 6000.

PUBLISHING DETAILS

The Western Australian *Government Gazette* is published by State Law Publisher for the State of Western Australia on Tuesday and Friday of each week unless disrupted by Public Holidays or unforeseen circumstances.

Special *Government Gazettes* containing notices of an urgent or particular nature are published periodically.

The following guidelines should be followed to ensure publication in the *Government Gazette*.

- Material submitted to the Executive Council prior to gazettal will require a copy of the signed Executive Council Minute Paper and in some cases the Parliamentary Counsel's Certificate.
- Copy must be lodged with the Sales and Editorial Section, State Law Publisher no later than 12 noon on Wednesday (Friday edition) or 12 noon on Friday (Tuesday edition).

Postal address:

State Law Publisher
P.O. Box 8448,
Perth Business Centre 6849

Delivery address:

State Law Publisher
Ground Floor,
10 William St. Perth, 6000
Telephone: 9321 7688 Fax: 9321 7536

- Inquiries regarding publication of notices can be directed to the Editor on (08) 9426 0010.
- Lengthy or complicated notices should be forwarded early to allow for preparation. Failure to observe this request could result in the notice being held over.

If it is necessary through isolation or urgency to fax copy, confirmation is not required by post. *If original copy is forwarded later and published, the cost will be borne by the advertiser.*

ADVERTISING RATES AND PAYMENTS

EFFECTIVE FROM 1 JULY 2000 (Prices include GST).

Deceased Estate notices, (per estate)—\$19.91

Real Estate and Business Agents and Finance Brokers Licences, (per notice)—\$46.53

Other articles in Public Notices Section—\$46.53 (except items of an exceptionally large nature. In these instances arrangements will be made for pricing the notice at time of lodging).

All other Notices

Per Column Centimetre—\$9.24

Bulk Notices—\$172.70 per page

Clients who have an account will be invoiced for advertising charges.

Clients without an account will need to pay at time of lodging the notice.

SPECIAL PUBLICATION NOTICE

GOVERNMENT GAZETTE—EASTER 2001

Advertisers are advised to note the following changes to publication dates for *Government Gazette* over the Easter period 2001.

EASTER ISSUES:

THURSDAY 12 APRIL (Copy closes Tuesday 10 April at 12.00 noon)

FRIDAY 20 APRIL (Copy closes Wednesday 18 April at 12.00 noon)

There will be no edition for TUESDAY 17 APRIL.

Any enquiries should be directed to John Thompson, Phone (08) 9426 0010

— PART 1 —

PROCLAMATIONS

AA101*

LAND ADMINISTRATION AMENDMENT ACT 2000

59 of 2000

PROCLAMATION

WESTERN AUSTRALIA
John Sanderson,
Governor.
[L.S.]

} By His Excellency Lieutenant General John Murray
Sanderson, Companion of the Order of Australia,
Governor of the State of Western Australia.

I, the Governor, acting under section 2 of the *Land Administration Amendment Act 2000*, and with the advice and consent of the Executive Council fix the day on which this proclamation is published in the *Government Gazette* as the day on which sections 8, 10(2), 12, 14(1) and (2), 19(2) and (3), 22, 24 to 37, and 51 of that Act come into operation.

Given under my hand and the Public Seal of the State on 3 April 2001.

By Command of the Governor,

ALANNAH MacTIERNAN, Minister for Planning
and Infrastructure.

GOD SAVE THE QUEEN!

LAND ADMINISTRATION

LA301*

Land Administration Act 1997

Land Administration Amendment Regulations 2001

Made by the Governor in Executive Council.

1. Citation

These regulations may be cited as the *Land Administration Amendment Regulations 2001*.

2. Commencement

These regulations come into operation on the day after the day on which they are published in the *Gazette*.

3. The regulations amended

The amendments in these regulations are to the *Land Administration Regulations 1998**.

[* *Published in Gazette 27 March 1998, p. 1741-61.*
For amendments to 19 March 2001 see 1999 Index to Legislation of Western Australia, Table 4, p. 155, and Gazette 16 June and 15 December 2000.]

4. Regulation 4 amended

Regulation 4(a) is amended by inserting before “the advice of the Valuer-General” —

“ subject to regulation 12, ”.

5. Regulation 17 amended

Regulation 17(1) is amended by inserting after “by the Department” —

“ for and on behalf of the Minister ”.

6. Regulations 17B and 17C inserted

After regulation 17A in Part 2 the following regulations are inserted —

“

17B. Acts prescribed for the purposes of section 18(8)(b)(ii) of the Act

For the purposes of section 18(8)(b)(ii) of the Act, the *Local Government Act 1995* is prescribed.

17C. Stock prescribed for the purposes of the definition of authorised stock in section 93 of the Act

For the purposes of the definition of authorised stock in section 93 of the Act the following stock is prescribed —

- (a) sheep (*ovis aries*);
- (b) cattle (*bos indicus*, *bos taurus*);
- (c) horses (*equus caballus*); and
- (d) stock kept for domestic or household use.

”.

By Command of the Governor,

M. C. WAUCHOPE, Clerk of the Executive Council.

LOCAL GOVERNMENT

LG301

LOCAL GOVERNMENT ACT 1995

Shire of Narembeen

LOCAL LAW RELATING TO THE REPEAL OF LOCAL LAWS

Pursuant to the powers conferred upon it by the Local Government Act 1995 and all of the other powers unabling it, the Council of the Shire of Narembeen hereby records having resolved on the 20th day of December 2000 to make a Local Law for the repealing of the following local laws.

Name of Local Law	Date Gazetted
Order in Council—Parking	14/04/27
Heavy Traffic Order in Council	12/01/34
Heavy Traffic Order in Council	20/04/34
Building Line Churchill Street	18/01/52
Parking, Signs etc Order in Council	09/11/56
Halls—Management and use of	01/08/60
Control and Management Narembeen Swimming Pool	16/06/63
Model By-Law No. 3—Motels	16/06/63
Numbering of buildings and houses	07/11/63
Model Health Series A	20/05/64
Verandahs over streets	14/04/65
Model By-Law No. 15 Preventing damage to streets	10/06/65
Fencing	10/06/65
Model By-Law No. 2—Caravan Parks and Camping Grounds	13/04/72
Model By-Law No. 7—Removal and Disposal of Obstruct Animals—Vehicles	28/09/79
Model By-Law No. 10—Petrol Pumps	28/09/79
Model By-Law No. 8—Old refrigerators and cabinets	28/09/79
Model By-Law No. 16—Deposit of refuse and litter	28/09/79
Model By-Law No. 11—Street lawns and gardens	28/09/79
Model By-Laws No. 17—Vehicle Wrecking	28/09/79
Model By-Laws No. 6—Hawkers	12/10/79
Model By-Laws No. 13—Signs, Hoarding and Bill Postings	12/10/79
Revocation—30/01/25 general	12/10/79
01/07/27 parking	12/10/79
26/06/31 dogs	12/10/79
30/06/33 minute book	12/10/79
17/08/34 hawkers	12/10/79
29/01/39 heavy traffic	12/10/79
27/01/39 buildings	12/10/79
30/05/41 Narembeen Hall	12/10/79
21/11/41 Appointment of Employees	12/10/79
09/02/25 supply of water	12/10/79
09/03/51 building	12/10/79
21/12/51 Narembeen Hall	12/10/79
18/07/52 long service leave	12/10/79
23/10/53 Narembeen Hall	12/10/79
26/01/55 Building	12/10/79
21/10/57 Traffic	12/10/79
23/06/59 Hawkets	12/10/79
16/04/66 Damage to Streets	12/10/79
14/04/65 Caravan Parks	12/10/79
Adopt: Draft Model—Hawkets No. 6	12/10/79
Model By-Laws No. 4—Standing Orders	07/12/79
Cemeteries Emu Hill	30/09/81
Pest Plants	26/02/82
Management of Narembeen Memorial Swimming Pool	14/10/83
Dogs	14/10/83
Emu Hill Public Cemetery—Amendment	04/01/85
Dogs—Amendment	04/11/88
Emu Hill Public Cemetery—Amendment	11/01/91

Dated this 20th day of December 2000.

The Common Seal of the Shire of Narembeen hereunto affixed in the presence of—

H. W. J. COWAN, President.
A. B. WRIGHT, Chief Executive Officer.

LG302*

LOCAL GOVERNMENT ACT 1995*City of Fremantle***PARKING LOCAL LAWS AMENDMENT**

Pursuant to its powers under the Local Government Act 1995 the City of Fremantle resolved on the 19 March 2001 to make the following amendments to the City of Fremantle Parking Local Law—

Part 3 Definitions

In the correct alphabetical order, insert new definition as follows—

“City” means the City of Fremantle.

Delete definition “parking facility” and substitute the new definition as follows—

“parking facility” includes land, buildings, reserve, road, parking area, metered zone, ticket machine zone, parking bay, parking station, attended parking station and any other facility available to the public generally with or without signs and/or for a specified class of persons for the parking of a vehicle, whether or not a fee is charged.

Delete definition “public reserve” and substitute the new definition as follows—

“reserve” includes any land;

- (a) Owned by the City;
- (b) Of which the City is the management body under the Land Administration Act 1997; or
- (c) Which is an ‘otherwise unvested facility’ in terms of section 3.53 of the Act.

Insert—New Clause as follows—

Part 10—Other Areas**Reserves**

- 88(1) A person, other than an employee of the City in the course of his or her duties or a person authorised by the City, must not stand or park a vehicle on or over any portion of a reserve other than an area specifically set aside for that purpose.
- 88(2) Unless authorised by the City, a person—
 - (a) Must not, for the purposes of conducting a business, stand or park a vehicle on any part of a reserve; or
 - (b) Must not stand or park a vehicle in front of or over any footpath constructed across a reserve.

Sixth Schedule**Modified Penalties**

Insert the following—

Clause	Nature of Offence	Modified Penalty
88(1)	Stand or park a vehicle on a reserve	\$50.00
88(2)(a)	Stand or park a vehicle on a reserve, for conducting a business.	\$50.00
88(2)(b)	Stand or park on or in front of a footpath on a reserve.	\$50.00

Dated this Third day of April, 2001.

The Common Seal of the City of Fremantle was affixed in the presence of—

RICHARD UTTING, Mayor.
RAY GLICKMAN, Chief Executive Officer.

— PART 2 —

FAIR TRADING

FT401

CHARITABLE COLLECTIONS ACT 1946

I, John Kobelke being the Minister administering the Charitable Collections Act 1946, acting in the exercise of the powers conferred by subsection (3) of section 12 of that Act, hereby give notice that I have revoked the licence of the organisations listed below—

- Boyup Brook Health Service
- Care Croatia (WA) Inc
- Kondinin/Kulin Aged Care (Inc)
- Lady Brand Lodge for Frail Aged (Inc)
- Manguri Corporation (Inc)
- Midwest Alcohol Rehabilitation Service (Inc)
- Project Timor
- Southland Care Centre Inc
- WA Grandparents Reform Organisation
- Williams Syndrome Family Support Group of WA Inc

Dated this 30th March 2001.

JOHN KOBELKE MLA, Minister for Consumer Affairs.

FT402

CHARITABLE COLLECTIONS ACT 1946

I, John Kobelke being the Minister administering the Charitable Collections Act 1946, acting in the exercise of the powers conferred by subsection (3) of section 12 of that Act, hereby give notice that I have revoked the licence of the organisation listed below—

- Community Link & Network (Mandurah) Inc

Dated this 3rd April 2001.

JOHN KOBELKE MLA, Minister for Consumer Affairs.

FT403

SUNDAY ENTERTAINMENTS ACT 1979

I, John Charles Kobelke, Minister for Consumer Affairs, acting pursuant to Section 3(2) of the Sunday Entertainments Act 1979, do hereby declare that the provisions of Section 3(1) of the Act shall not apply to, or in relation to, any person who uses any place between 12.00 noon and 12.00 midnight on Good Friday, 13 April 2001 for the screen or viewing of any motion picture including a motion picture classified under the Censorship Act 1996 as being for restricted exhibition.

Dated 3 April 2001.

JOHN KOBELKE MLA, Minister for Consumer Affairs.

LAND ADMINISTRATION

LB401***LEGAL PRACTICE BOARD RULES 1949**The Legal Practice Board
of Western Australia.

It is hereby notified for general information in accordance with Rule 10 of the Legal Practice Board Rules that, at a duly convened meeting of the Board held on Wednesday 4 April 2001, the following practitioners were declared to be duly elected members of the Legal Practice Board for the year commencing Thursday 5 April 2001—DR Clyne, Ms AM Liscia, S Penglis, MT Ritter, TH Sharp, AS Stavrianou, JG Syminton, DM Watt & I Weldon.

Dated this 4th day of April 2001.Mrs. A. J. THOMPSON, Secretary
to the Legal Practice Board, Perth,
Returning Officer.

LOCAL GOVERNMENT

LG401**LOCAL GOVERNMENT ACT 1995***Shire of Pingelly*

It is hereby notified for public information that the appointment of Clare Thomson as Acting Chief Executive Officer is hereby revoked.

E. HODGES, Shire President.

LG402**LOCAL GOVERNMENT ACT 1995***Shire of Pingelly*

It is hereby notified for public information that Marilyn Davies has been appointed as relieving Chief Executive Officer for the Shire of Pingelly.

C. M. THOMSON, Deputy Chief Executive Officer.

MINERALS AND ENERGY

MN401*

Commonwealth of Australia

PETROLEUM (SUBMERGED LANDS) ACT 1967

NOTICE OF INVITATION FOR APPLICATIONS FOR EXPLORATION PERMITS

(2001 Offshore Acreage Release—West Australian Adjacent Area)

I, William Lee Tinapple, the delegate of the Designated Authority in respect of the adjacent area of Western Australia, for and on behalf of the Commonwealth-Western Australia Offshore Petroleum Joint Authority, by virtue of an instrument dated 28 March 2001 and published in the *Government Gazette* of Western Australia on 3 April 2001, acting pursuant to Section 20(1) of the Petroleum (Submerged Lands) Act 1967, hereby invite applications for the grant of exploration permits in respect of the following Blocks within the areas as described in the following schedule and as shown on the plans immediately following this notice.

The block descriptions of the areas released in the '2001 Offshore Petroleum Exploration Acreage Release' are based on AUSLIG'S 'Australian Maritime Boundaries Information System' dataset of 2000. AUSLIG released this revised dataset in January 2001. The dataset defines the State/Commonwealth jurisdictional boundaries over coastal waters.

Applications for areas **W01-1, W01-10 to W01-15** will be received up until 4:00 pm on Thursday, **11 October 2001**.

Applications for areas **W01-2 to W01-9** and **W01-16 to W01-26** will be received up until 4:00 pm on Thursday, **11 April 2002**.

Schedule

(The references hereunder are to the names of map sheets of the 1:1 000 000 series and to the number of the graticular sections shown thereon).

Area W01-1

Map Sheet SD 52 (Darwin)

Block No.	Block No.	Block No.	Block No.	Block No.
2049	2050	2051 (part)	2052 (part)	2122
2123	2195			

Assessed to contain 7 graticular blocks

Area W01-2

Map Sheet SD 51 (Brunswick Bay)

Block No.	Block No.	Block No.	Block No.	Block No.
1121 (part)	1122 (part)	1123 (part)	1124 (part)	1125 (part)
1126 (part)	1193	1194	1195	1196
1197	1198	1265	1266	1267
1268	1269	1270	1341	1342

Assessed to contain 20 graticular blocks

Area W01-3

Map Sheet SD 51 (Brunswick Bay)

Block No.	Block No.	Block No.	Block No.	Block No.
1127 (part)	1128 (part)	1129 (part)	1130 (part)	1131 (part)
1199	1200	1201	1202	1203
1271	1272	1273	1274	1275
1343	1344	1345	1346	1347
1416	1417	1418	1419	

Assessed to contain 24 graticular blocks

Area W01-4

Map Sheet SD 51 (Brunswick Bay)

Block No.	Block No.	Block No.	Block No.	Block No.
1132(part)	1133(part)	1134(part)	1204	1205
1206	1276	1277	1278	1279
1280	1281	1348	1349	1350
1351	1352	1353	1420	1421
1422	1423	1424	1425	1492
1493	1494	1495	1496	1497
1564	1565	1566	1567	1568
1569	1636	1637	1638	1639
1640	1641			

Assessed to contain 42 graticular blocks

Area W01-5

Map Sheet SD 51 (Brunswick Bay)

Block No.	Block No.	Block No.	Block No.	Block No.
1207	1208	1209	1210	1211
1212	1213	1214	1215	1282
1283	1284	1285	1286	1287
1354	1355	1356	1357	1358
1359	1426	1427	1428	1429
1430	1498	1499	1500	1501
1502	1573	1574		

Assessed to contain 33 graticular blocks

Area W01-6

Map Sheet SD 51 (Brunswick Bay)

Block No.	Block No.	Block No.	Block No.	Block No.
1410	1411	1412	1413	1414
1482	1483	1484		

Assessed to contain 8 graticular blocks

Area W01-7

Map Sheet SD 51 (Brunswick Bay)

Block No.	Block No.	Block No.	Block No.	Block No.
1488	1489	1559	1560	1561
1631	1632	1633	1701	1702
1703	1704	1705	1773	1774
1775	1776	1777	1845	1846
1847	1848	1849	1917	1918
1919	1920	1921	1989	1990
1991	1992	1993	2061	2062
2063	2064	2065		

Assessed to contain 38 graticular blocks

Area W01-8

Map Sheet SD 51 (Brunswick Bay)

Block No.	Block No.	Block No.	Block No.	Block No.
1490	1491	1562	1563	1634
1635	1706	1707	1708	1709
1710	1711	1778	1779	1780
1781	1782	1783	1850	1851
1852	1853	1854	1922	1923
1924	1925	1926	1994	1995
1996	1997	2066	2067	2068
2069				

Assessed to contain 36 graticular blocks

Area W01-9

Map Sheet SD 51 (Brunswick Bay)

Block No.	Block No.	Block No.	Block No.	Block No.
1570	1571	1572	1642	1643
1644	1645	1712	1713	1714
1715	1716	1717	1784	1785
1786	1787	1788	1789	1855
1856	1857	1858	1859	1860
1861	1927	1928	1929	1998
1999	2000	2001	2070	2071
2072	2073			

Assessed to contain 37 graticular blocks

Area W01-10

Map Sheet SE 50 (Rowley Shoals)

Block No.	Block No.	Block No.	Block No.	Block No.
2689	2690	2691	2761	2762
2763	2834	2835		

Assessed to contain 8 graticular blocks

Area W01-11

Map Sheet SE 50 (Rowley Shoals)

Block No.	Block No.	Block No.	Block No.	Block No.
2550	2622	2693	2694	2764
2765	2766			

Assessed to contain 7 graticular blocks

Area W01-12

Map Sheet SE 50 (Rowley Shoals)

Block No.	Block No.	Block No.	Block No.
3407	3408	3409	3410

Map Sheet SF 50 (Hamersley Range)

Block No.	Block No.	Block No.
22	23	24

Assessed to contain 7 graticular blocks

Area W01-13

Map Sheet SF 50 (Hamersley Range)

Block No.	Block No.	Block No.	Block No.	Block No.
796	867	868	869	940
941	942	1012	1013	

Assessed to contain 9 graticular blocks

Area W01-14

Map Sheet SF 50 (Hamersley Range)

Block No.	Block No.	Block No.	Block No.	Block No.
1014	1015	1085	1086	1087
1156	1157	1158	1159	

Assessed to contain 9 graticular blocks

Area W01-15

Map Sheet SF 50 (Hamersley Range)

Block No.	Block No.	Block No.	Block No.
946	1018	1019	1020(part)

Assessed to contain 4 graticular blocks

Area W01-16

Map Sheet SG 49 (Carnarvon)

Block No.	Block No.	Block No.	Block No.	Block No.
1771	1772	1773	1774	1775
1776	1777	1778	1843	1844
1845	1846	1847	1848	1849
1850	1851	1911	1912	1913
1914	1915	1916	1917	1918
1919	1920	1921	1922	1923
1924	1983	1984	1985	1986
1987	1988	1989	1990	1991
1992	1993	1994	1995	1996
1997	2056	2057	2058	2059
2060	2061	2062	2063	2064
2065	2066	2067	2068	2069
2070	2128	2129	2130	2131
2132				

Assessed to contain 66 graticular blocks

Area W01-17

Map Sheet SG 49 (Carnarvon)

Block No.	Block No.	Block No.	Block No.	Block No.
1779	1780	1781	1782	1783
1784	1785	1786	1787	1852
1853	1854	1855	1856	1857
1858	1859	1860	1925	1926
1927	1928	1929	1930	1931
1932	1998	1999	2000	2001
2002	2003	2004	2005	2071
2072	2073	2074	2075	2076
2077	2078	2143	2144	2145
2146	2147	2148	2149	2150

Assessed to contain 50 graticular blocks

Area W01-18

Map Sheet SG 49 (Carnarvon)

Block No.	Block No.	Block No.	Block No.	Block No.
2133	2134	2135	2136	2137
2138	2139	2140	2141	2142
2200	2201	2202	2203	2204
2205	2206	2207	2208	2209
2210	2211	2212	2213	2214
2272	2273	2274	2275	2276
2277	2278	2279	2280	2281
2282	2283	2284	2285	2286
2345	2346	2347	2348	2349
2350	2351	2352	2353	2354
2355	2356	2357	2358	2417
2418	2419	2420	2421	2422
2423	2424	2425	2426	2427
2428	2429	2430	2490	2491
2492	2493	2494	2495	2496
2497	2498	2499	2500	2501
2502	2503			

Assessed to contain 82 graticular blocks

Area W01-19

Map Sheet SG 49 (Carnarvon)

Block No.	Block No.	Block No.	Block No.	Block No.
2215	2216	2217	2218	2219
2220	2221	2222	2223	2287
2288	2289	2290	2291	2292
2293	2294	2295	2359	2360
2361	2362	2363	2364	2365
2366	2367	2368	2369	2431
2432	2433	2434	2435	2436
2437	2438	2439	2440	2441
2442	2504	2505	2506	2507
2508	2509	2510	2511	2512
2513	2514	2515	2576	2577
2578	2579	2580	2581	2582
2583	2584	2585	2586	2587
2588	2649	2650	2651	2652
2653	2654	2655	2656	2657
2658	2659	2660		

Assessed to contain 78 graticular blocks

Area W01-20

Map Sheet SG 49 (Carnarvon)

Block No.	Block No.	Block No.	Block No.	Block No.
2562	2563	2564	2565	2566
2567	2568	2569	2570	2571
2572	2573	2574	2575	2634
2635	2636	2637	2638	2639
2640	2641	2642	2643	2644
2645	2646	2647	2648	2707
2708	2709	2710	2711	2712
2713	2714	2715	2716	2717
2718	2719	2720	2779	2780
2781	2782	2783	2784	2785
2786	2787	2788	2789	2790
2791	2792	2852	2853	2854
2855	2856	2857	2858	2859
2860	2861	2862	2863	2864
2925	2926	2927	2928	2929
2930	2931	2932	2933	2934
2935	2936	2937		

Assessed to contain 83 graticular blocks

Area W01-21

Map Sheet SG 49 (Carnarvon)

Block No.	Block No.	Block No.	Block No.	Block No.
2998	2999	3000	3001	3002
3003	3004	3005	3006	3007
3008	3009	3010	3071	3072
3073	3074	3075	3076	3077
3078	3079	3080	3081	3082
3083	3144	3145	3146	3147
3148	3149	3150	3151	3152
3153	3154	3155	3156	3217
3218	3219	3220	3221	3222
3223	3224	3225	3226	3227
3228	3290	3291	3292	3293
3294	3295	3296	3297	3298
3299	3300	3301	3363	3364
3365	3366	3367	3368	3369
3370	3371	3372	3373	

Assessed to contain 74 graticular blocks

Area W01-22

Map Sheet SG 49 (Carnarvon)

Block No.	Block No.	Block No.	Block No.	Block No.
2730	2731	2732	2733	2802
2803	2804	2805	2806	2874
2875	2876	2877	2878	2946
2947	2948	2949	2950	2951
3018	3019	3020	3021	3022
3023	3090	3091	3092	3093

Area W01-22—continuedMap Sheet SG 49 (Carnarvon)—*continued*

Block No.	Block No.	Block No.	Block No.	Block No.
3094	3095	3096	3161	3162
3163	3164	3165	3166	3167
3168	3229	3230	3231	3232
3233	3234	3235	3236	3237
3238	3239	3240	3302	3303
3304	3305	3306	3307	3308
3309	3310	3311	3312	3374
3375	3376	3377	3378	3379
3380	3381	3382	3383	3384
3447	3448	3449	3450	3451
3452	3453	3454	3455	3456

Assessed to contain 85 graticular blocks

Area W01-23

Map Sheet SG 49 (Carnarvon)

Block No.	Block No.	Block No.	Block No.	Block No.
3436	3437	3438	3439	3440
3441	3442	3443	3444	3445
3446				

Map Sheet SH 49 (Houtman Abrolhos)

Block No.	Block No.	Block No.	Block No.	Block No.
53	54	55	56	57
58	59	60	61	62
125	126	127	128	129
130	131	132	133	134
135	197	198	199	200
201	202	203	204	205
206	207	208	269	270
271	272	273	274	275
276	277	278	279	280
341	342	343	344	345
346	347	348	349	350
351	352	353		

Assessed to contain 69 graticular blocks

Area W01-24

Map Sheet SH 49 (Houtman Abrolhos)

Block No.	Block No.	Block No.	Block No.	Block No.
63	64	65	66	67
68	69	70	71	72
136	137	138	139	140
141	142	143	144	209
210	211 (part)	212 (part)	213	214
215	216	281	282	283 (part)
284 (part)	285 (part)	286	287	288
354	355 (part)	357 (part)	358 (part)	359 (part)
360	431 (part)	432	503 (part)	504 (part)
576 (part)	648 (part)	936 (part)		

Map Sheet SH 50 (Perth)

Block No.	Block No.	Block No.	Block No.	Block No.
145	217	218	289	290
291	361	362	363	364
433	434	435	436	505
506	507	508	509	577 (part)
578	579	580	581	649 (part)
650 (part)	651	652	653	721 (part)
722 (part)	723	724	725	793 (part)
794	795	796	797	865 (part)
866	867			

Assessed to contain 90 graticular blocks

Area W01-25

Map Sheet SH 49 (Houtman Abrolhos)

Block No.	Block No.	Block No.	Block No.	Block No.
414	415	416	417	418
419	420	421	422	423
424	425	426	427 (part)	428 (part)
488	489	490	491	492
493	494	495	496	497
498	499	500 (part)	561	562
563	564	565	566	567
568	569	570	571	572 (part)
634	635	636	637	638
639	640	641	642	643
644 (part)	707	708	709	710
711	712	713	714	715
716 (part)	717 (part)	780	781	782
783	784	785	786	787
788	789 (part)	790 (part)		

Assessed to contain 73 graticular blocks

Area W01-26

Map Sheet SH 49 (Houtman Abrolhos)

Block No.	Block No.	Block No.	Block No.	Block No.
852	853	854	855	856
857	858	859	860	861
862 (part)	863 (part)	926	927	928
929	930	931	932	933
934	935 (part)	1000	1001	1002
1003	1004	1005	1006	1007
1073	1074	1075	1076	1077
1078	1146	1147	1148	1149
1218	1219	1220	1290	1291
1292	1363	1364	1436	

Assessed to contain 49 graticular blocks

APPLICATIONS FOR AREAS—W01-1 TO W01-26

Applications for the award of a permit over areas W01-1 to W01-26 are required to be made in the approved manner, submitted in duplicate and should be accompanied by—

1.1 Details of—

1.1.1 Technical Assessment

The applicant's technical assessment of the petroleum potential of the area, including the concepts underlying its proposed exploration work program, with sufficient detail to support that program

1.1.2 Minimum Guaranteed Work Program

The applicant's minimum guaranteed proposal (including indicative minimum expenditure) for exploration wells to be drilled, 3D and 2D seismic and other surveying activities, data evaluation and other work, for each of the first three years of the permit term. This proposal, to be known as the minimum guaranteed work program, should comprise work expected to involve a substantial exploration component - normally, appraisal work should not be included

1.1.3 Secondary Work program

The applicant's proposal (including indicative minimum expenditure) for exploration wells to be drilled, 3D and 2D seismic and other surveying activities, data evaluation and other work, for each of the three remaining years of the permit term. This proposal, to be known as the secondary work program, should comprise work expected to involve a substantial exploration component—normally, appraisal work should not be included.

NOTE: Applicants should note it is mandatory that the minimum work program proposed in each year of the exploration permit is stated precisely to avoid any ambiguity. Proposals for work programs that cannot be guaranteed to be undertaken within the first 3 years of the permit must not be included.

1.2 Particulars of the applicant—

1.2.1 the technical qualifications of the applicant and of its key employees

1.2.2 the technical advice available to the applicant

1.2.3 the financial resources available to the applicant, including evidence of the applicant's ability to fund the work program proposed, a statement of other exploration commitments over the next 6 years, and a copy of the latest annual and quarterly reports for each applicant company

1.2.4 where relevant, the viability of the consortium lodging the application, including evidence that a satisfactory settlement has been, or can be, reached on the Joint Operating Agreement (a copy of a signed Heads of Agreement dealing will generally suffice), and

1.2.5 the percentage participating interest of each party to the application.

1.3 Other Information

Such other information as the applicant wishes to be taken into account in consideration of the application. Where an applicant has previously had an exploration permit cancelled such information might include why the applicant believes the prior failure is irrelevant to the current application.

1.4 Fee

Each application must be accompanied by a fee of \$A3,000, payable to the Commonwealth of Australia through an Australian bank or bank cheque.

An information package on the release areas detailing the work program bidding system outlined above and including the criteria for assessment of applications and the conditions to apply following the award of a permit, is available on the Department of Industry, Science and Resources Website at www.isr.gov.au/resources/petroleum.html, or on CD-ROM. Copies of the CD-ROM can be obtained through the Department of Industry, Science and Resources by e-mailing petroleum.exploration@isr.gov.au.

Obtaining and observing the release package is essential to making an informed application for any of the areas.

It should be noted that any income derived in the future from the recovery of petroleum from these areas will be subject to the Commonwealth Government's Resources Rent Tax.

Lodgement of Applications

Applications for areas **W01-1, W01-10 to W01-15** must be lodged before 4:00 pm on Thursday, **11 October 2001**.

Applications for areas **W01-2 to W01-9** and **W01-16 to W01-26** must be lodged before 4:00 pm on Thursday, **11 April 2002**.

Applications, together with supporting data should be submitted in the following manner to—

Director Petroleum Division
Department of Minerals and Energy
Level 11, Mineral House
100 Plain Street
East Perth
Western Australia 6004

Attention: Petroleum Applications Receiving Officer

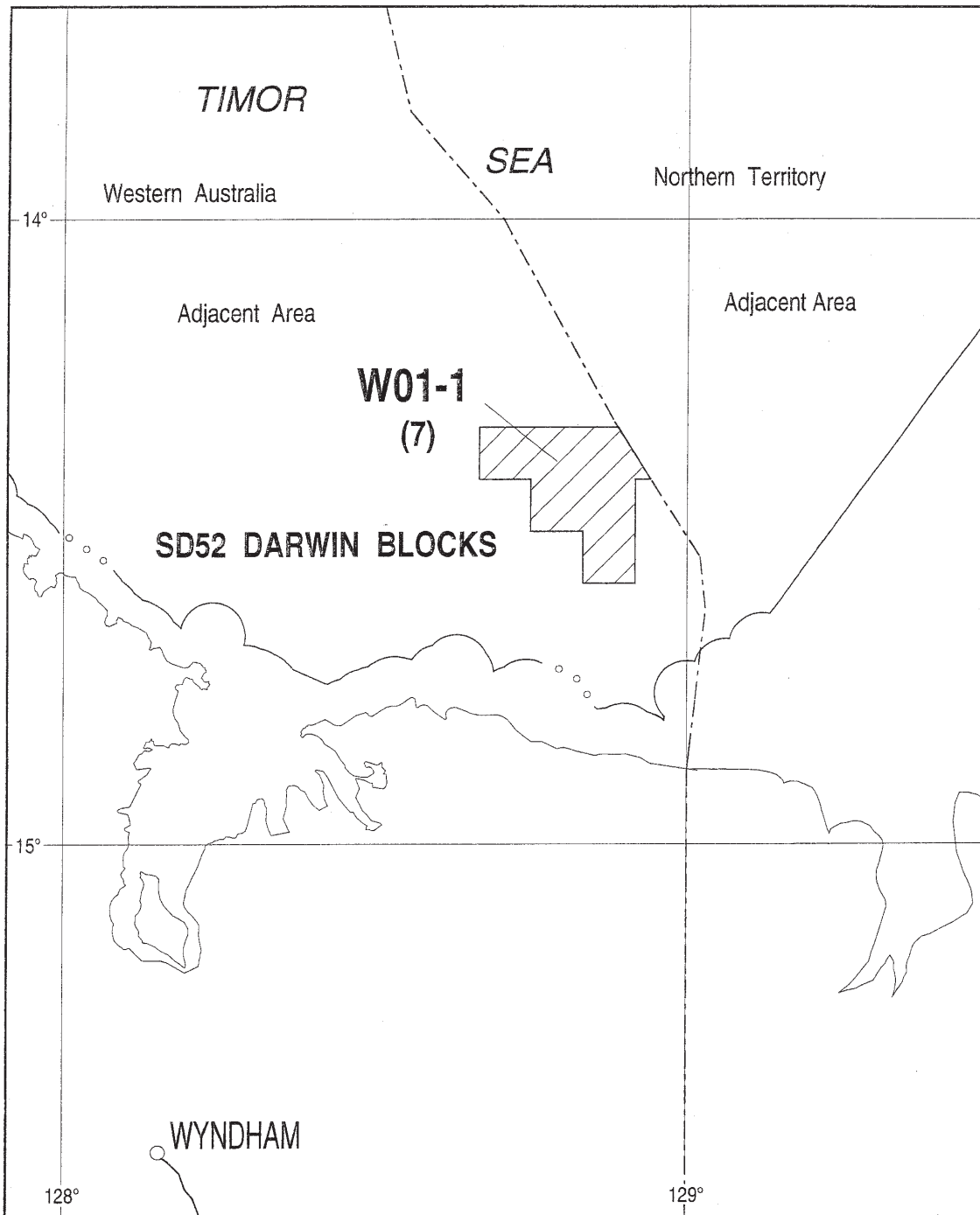
The following special instructions should be observed—

- two copies of the application and supporting data together with the application fee should be sealed in an envelope or package, clearly marked "Application for Exploration Permit Area ... Commercial-in-Confidence"; and
- further enclosed in a plain covering envelope or package and delivered by hand or posted to the above address.

Receipts for applications (received and delivered by hand) will be issued by the Petroleum Applications Receiving Officer.

Enquiries concerning this gazettal should be referred to—

Margaret Beall
Petroleum Division
Telephone: (09) 222 3278
Facsimile: (09) 222 3515



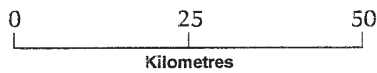
DEPARTMENT OF MINERALS AND ENERGY, WESTERN AUSTRALIA

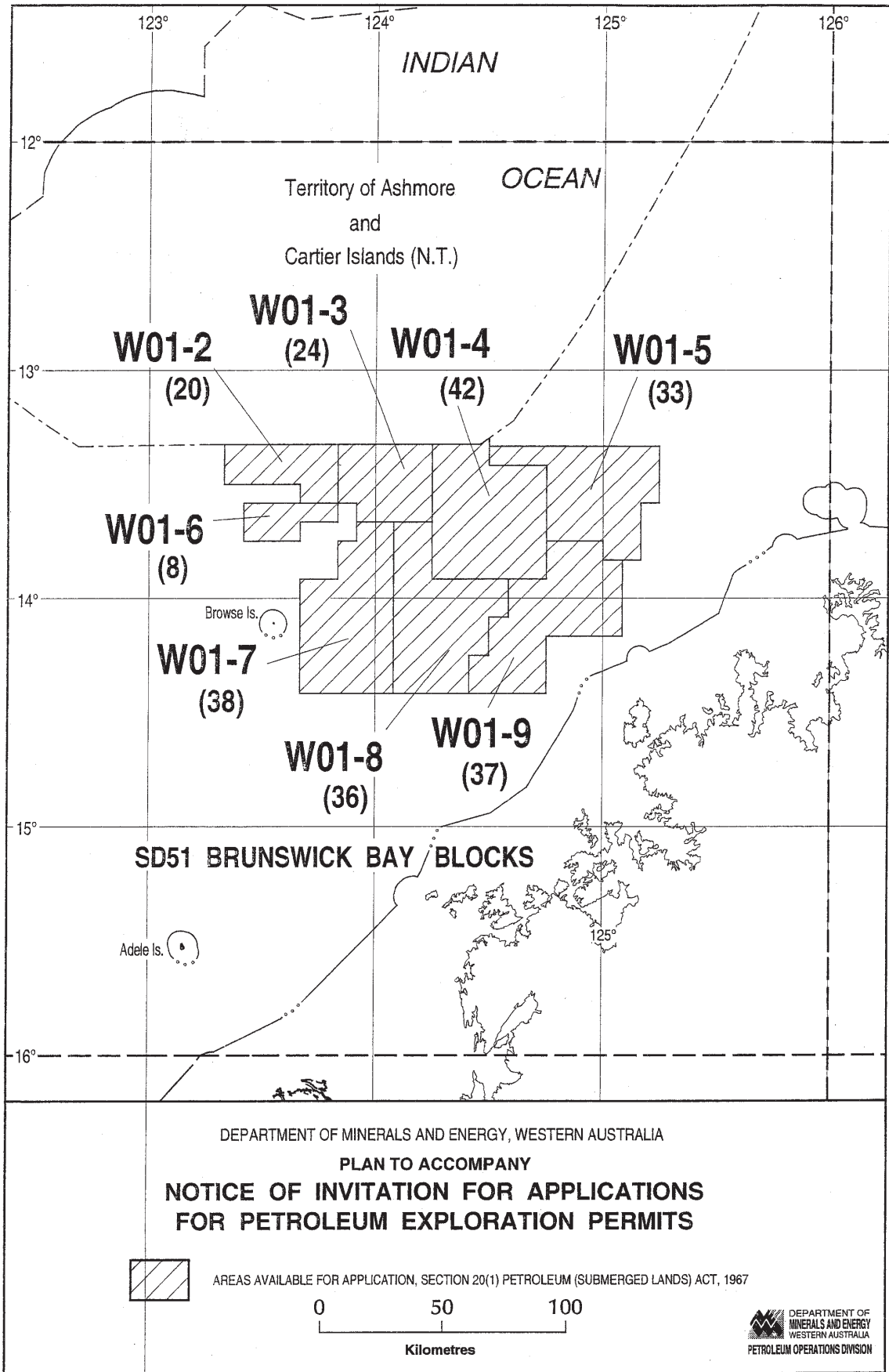
PLAN TO ACCOMPANY

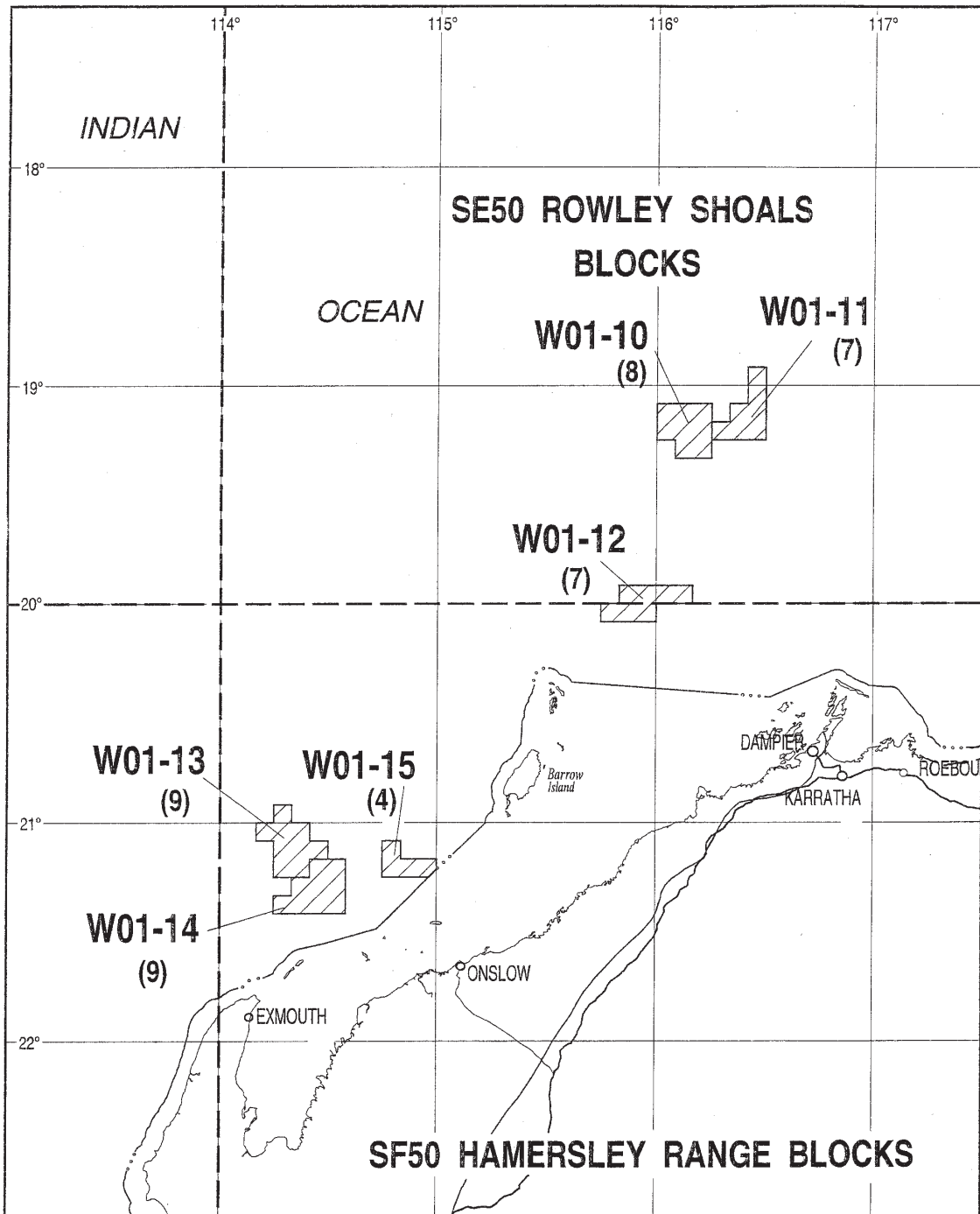
**NOTICE OF INVITATION FOR APPLICATIONS
FOR PETROLEUM EXPLORATION PERMITS**



AREAS AVAILABLE FOR APPLICATION, SECTION 20(1) PETROLEUM (SUBMERGED LANDS) ACT, 1967





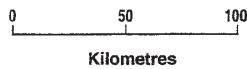


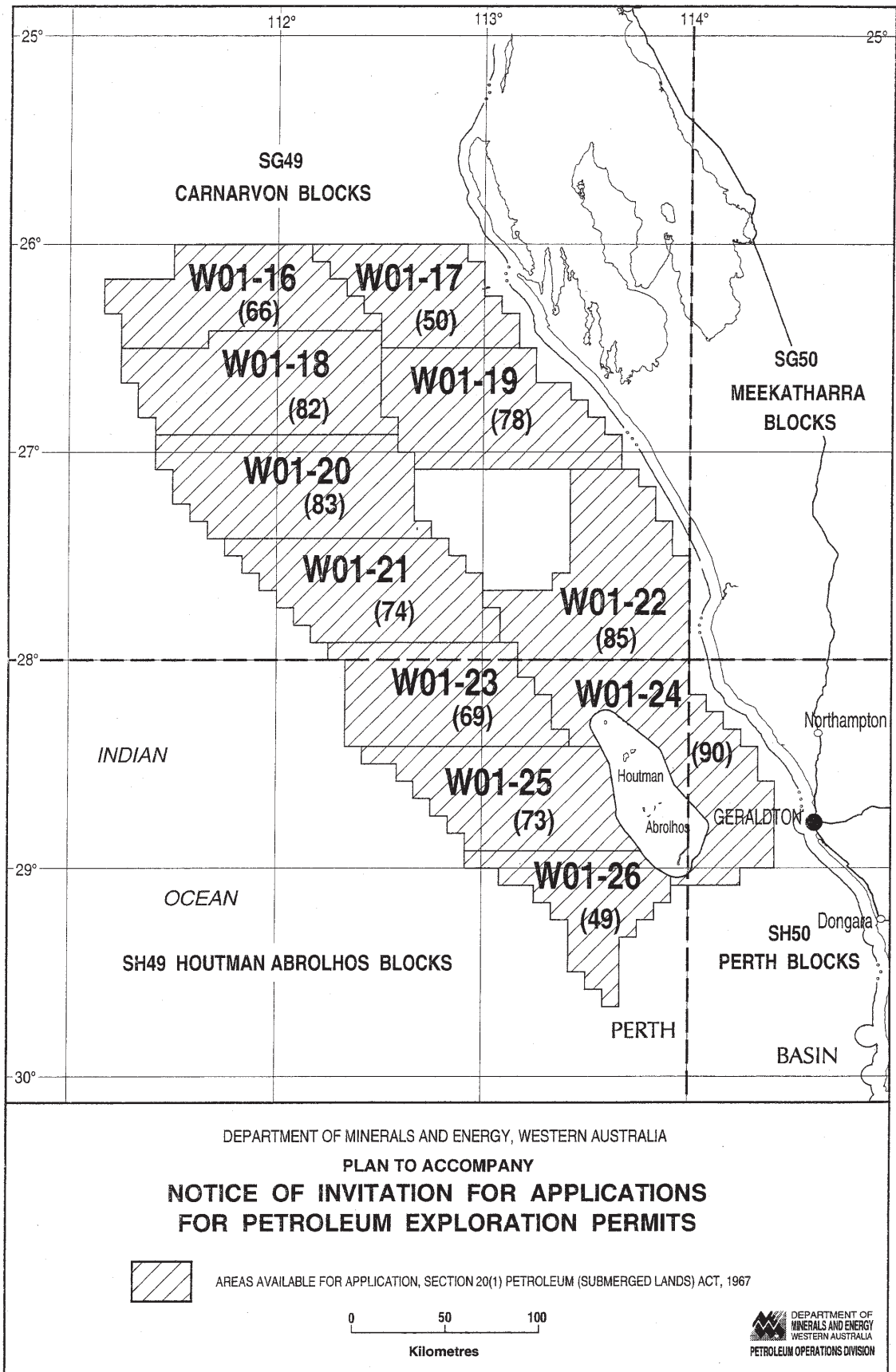
DEPARTMENT OF MINERALS AND ENERGY, WESTERN AUSTRALIA

**PLAN TO ACCOMPANY
NOTICE OF INVITATION FOR APPLICATIONS
FOR PETROLEUM EXPLORATION PERMITS**



AREAS AVAILABLE FOR APPLICATION, SECTION 20(1) PETROLEUM (SUBMERGED LANDS) ACT, 1967





PHARMACEUTICAL COUNCIL

PB401**PHARMACY ACT 1964**

(Regulation 14, Pharmacy Act Regulations 1976)

The Pharmaceutical Council
of Western Australia.

The following persons have been elected members of the Pharmaceutical Council of Western Australia—

Michael John Garlepp
43 Orrel Avenue, Floreat Park WA 6014Zoe Lenette Mullen
3 Haig Road, Attadale 6156

The following persons have been elected to the offices shown—

President: Kevin Thomas James McAnuff
5 Orana Crescent, Brentwood WA 6153Deputy President: Zoe Lenette Mullen
3 Haig Road, Attadale 6156

POLICE

PE401**MISUSE OF DRUGS ACT 1981**

I, Barry Eldon Matthews, Commissioner of Police, in the State of Western Australia, declare the following person to be an approved analyst under the provisions of Section 3A(1)(a) of the Misuse of Drugs Act 1981—

Dominic Reynolds, DOB 21/2/67, PhD in Chemistry from Liverpool University, United Kingdom
and a Bachelor of Science from the University of Leicester, United Kingdom.

To be declared by notice in the Gazette as an Approved Analyst for the purposes of the Misuse of Drugs Act 1981.

Dated: 16 March 2001.

B. MATTHEWS, Commissioner of Police,
Western Australian Police Service.**PE501****POLICE ACT 1892****POLICE AUCTION**

Under the provisions of the Police Act 1892, unclaimed and stolen property will be sold by public auction at Karratha Police Station, Welcome Road, Karratha at 10.00 am on Saturday, 12 May 2001.

Auction to be conducted by Judith Wright, Licensed Auctioneer.

B. MATTHEWS, Commissioner of Police,
Western Australian Police Service.**PE502****POLICE ACT 1892****POLICE AUCTION**

Under the provisions of the Police Act 1892, unclaimed found and stolen property and bicycles will be sold by public auction at Smith Broughton & Sons, 1 Clayton Street, Midland on Saturday, 21 April 2001 at 10.00 am.

The auction is to be conducted by Mr Gary Silcock.

B. MATTHEWS, Commissioner of Police,
Western Australian Police Service.

PREMIER AND CABINET

PR401**APPOINTMENT OF DEPUTY OF THE GOVERNOR**

It is hereby notified for public information that the Governor, under clause XVI of the Letters Patent relating to the Office of Governor of the State of Western Australia dated 14 February 1986, has appointed the Honourable David K. Malcolm AC, to be the deputy of the Governor and in that capacity to perform and exercise all the powers and functions of the Governor during the period commencing on 11 April 2001 and ending on 15 April 2001.

It is further notified for public information that the Governor, under clause XVI of the Letters Patent relating to the Office of Governor of the State of Western Australia dated 14 February 1986, has appointed the Honourable Geoffrey A. Kennedy AO, to be the deputy of the Governor and in that capacity to perform and exercise all the powers and functions of the Governor during the period commencing on 16 April 2001 and ending on 17 April 2001.

M. C. WAUCHOPE, Director General,
Ministry of the Premier and Cabinet.

PUBLIC NOTICES

ZZ101**PUBLIC TRUSTEE ACT 1941**

Notice is hereby given that pursuant to Section 14 of the Public Trustee Act 1941 and amendments the Public Trustee has elected to administer the estates of the undermentioned deceased persons.

Dated at Perth the 4th day of April 2001.

A. R. McLAREN, Public Trustee,
565 Hay Street, Perth WA 6000.

Name of Deceased; Address; Date of Death; Date Election Filed

Bouwhuis, Maria (DEC 331347 DL4); Mount Lawley; 23/1/01; 13/3/01

Job, Eric Elliott (DEC 331644 DL4); Coolbinia; 24/1/01; 13/3/01

Wallis, Stella Louisa (DEC 331425 DC3); Applecross; 15/12/51; 26/3/01

Smith, Edwin Derek (DEC 328656 DG4); Hamilton Hill; 10/7/00; 26/3/01

Crittenden, Roderick John (DEC 330931 DS4); Guildford; 25/9/00; 2/4/01

ZZ201**TRUSTEES ACT 1962****NOTICE TO CREDITORS AND CLAIMANTS**

Francesco Fedrici late of 139A Railway Parade, Mount Lawley, in the State of Western Australia, Retired Stonemason, deceased.

Creditors and other persons having claims (to which Section 63 of the Trustees Act 1962, relates) in respect of the estate of the deceased who died on 6 November 2000 at Mount Lawley aforesaid are required by the Executor and Trustee of care of Dwyer Durack Barristers and Solicitors of 10th Floor, Dwyer Durack House, 40 St Georges Terrace, Perth, to send particulars of their claims to him by 6 July 2001 after which date the Trustee may convey or distribute the assets having regard only to the claims of which he then has notice.

Your account should be directed to this office and should quote our file reference MXF:2826588 to ensure prompt payment.

MICHELLE FITZGERALD, Law Clerk.

ZZ202**TRUSTEES ACT 1962****NOTICE TO CREDITORS AND CLAIMANTS**

Creditors and other persons having claims (to which section 63 of the Trustees Act 1962 relates) in respect of the estate of the undermentioned deceased persons are required by the personal representatives of care of Marks & Sands, Level 26, Exchange Plaza, Sherwood Court, Perth to send particulars of their claims to them by the 22nd May 2001 after which date the personal representatives may convey or distribute the assets having regard only to the claims of which they then have notice.

Prosser, Arthur Victor late of 21 Solquest Way, Coolongup, Western Australia, Processor, died 15 February 1999.

Kitson, Henry Maxwell late of Unit 3, 64 Matheson Road, Applecross, Western Australia, Chartered Accountant/Company Director, died 8 October 2000.

Durack, Eileen Mary late of Kimberley Nursing Home, 78 Kimberley Street, West Leederville, Western Australia, Retired Businesswoman, died 28 November 2000.

Baldwin, Catherine Mary late of Apartment 33, "Rose Mount", 21 Dianella Drive, Dianella, Western Australia, Retired Teacher, died 16 July 2000.

Ledder, Brenda Jean late of 2 Regent Way, Mount Pleasant, Western Australia, Part Time Squash Centre Manageress, died 21 March 2000.

Hodge, Andrew Scott, late of 5B Martha Street, Beaconsfield, Western Australia, Barrister, died 14 February 2001.

WESTERN AUSTRALIA

RETIREMENT VILLAGES ACT 1992

Price: \$7.65 Counter Sales
Plus Postage on 132 grams

RETIREMENT VILLAGES REGULATIONS 1992

***Price: \$4.45 Counter Sales**
Plus Postage on 25 grams

* Prices subject to change on addition of amendments.

WESTERN AUSTRALIA

FREEDOM OF INFORMATION ACT 1992

***Price: \$12.45 Counter Sales**
Plus Postage on 365 grams

* Prices subject to change on addition of amendments.

PERTH OBSERVATORY



THE W.A. SPECIALISTS IN ASTRONOMICAL

Research & Educational Astronomy

PUBLIC TOURS (DAY & NIGHT)

FIELD NIGHTS, LECTURES

Astronomical Information

Astronomical Handbook

Sun rise & set; Moon rise & set

Legal advice

Chronometer calibration

Astronomical souvenirs

SERVING WESTERN AUSTRALIA SINCE 1896

WALNUT ROAD, BICKLEY 6076

TELEPHONE 9293 8255 FAX 9293 8138

ASTRONOMY IS LOOKING UP

CLAIMS FOR MISSING ISSUES (SUBSCRIPTION ITEMS)

For a claim to be recognised as valid, written notification must be lodged at State Law Publisher, 10 William Street, Perth 6000 within 28 days of publication of the missing item.

Claims lodged after this date will attract payment in full.

STATE LAW PUBLISHER

SUBSCRIPTION CHARGES 2001

All subscriptions are for the period from 1 January to 31 December 2001. Subject to certain limitations, refunds may be allowed if a subscription is cancelled during the year. The prices quoted include postage by surface mail unless stated otherwise.

GOVERNMENT GAZETTE

General *Government Gazettes* are published on Tuesday and Friday of each week, unless disrupted by public holidays or unforeseen circumstances.

Special *Government Gazettes* are published periodically.

All Gazettes	\$
Within WA	728.20
Interstate	754.60
Overseas (airmail)	1,031.00
Bound Volumes of full year	983.40

Electronic Gazette Online

(includes all *Gazettes* from Jan 1998)

Existing hard copy subscriber	168.30
Electronic Subscription only	561.00
<i>2000 Gazettes on CD ROM</i>	673.20
<i>1999 Gazettes on CD ROM</i>	673.20
<i>1998 Gazettes on CD ROM</i>	673.20

INDUSTRIAL GAZETTE

Industrial Gazette is published monthly.

	\$
Within WA	292.60
Interstate	348.70
Overseas (airmail)	443.00
<i>1999 Gazettes on CD ROM</i>	291.50
<i>1998 Gazettes on CD ROM</i>	291.50

HANSARD

Hansard is printed and distributed weekly during parliamentary sessions.

	\$
Within WA	466.40
Interstate	576.40
Overseas (airmail)	568.00
Bound Volumes of Hansard	
Within WA	563.20
Interstate	599.50
<i>1999 Hansards on CD ROM</i>	561.00

STATUTES

Bound Statutes

Bound volumes are posted during March of the following year.

	\$
Within WA	250.80
Interstate	277.20
Overseas	257.00
Half Calf Bound Statutes	689.70

<i>1999 Bound Volumes on CD ROM</i>	249.70
<i>1998 Bound Volumes on CD ROM</i>	249.70

Loose Statutes

Statutes are posted weekly as they become available

	\$
Within WA	268.40
Interstate	277.20
Overseas (airmail)	361.00

Sessional Bills

Bills are posted weekly as they become available

	\$
Within WA	369.60
Interstate	386.10
Overseas (airmail)	525.00

Electronic Statutes Online

Includes all Acts, Regulations, Bills, Acts by year, Index to Statutes, Hansard, etc

	\$
1 st user	660
Between 2 and 10 users (each)	330
More than 10 users (each)	165

Data on CD's is fully indexed and is searchable. Other CD ROM products with legislation or other statutory information can be packaged to individual requirements. Prices are available on request.

