

**WESTERN
AUSTRALIAN
GOVERNMENT
Gazette**

ISSN 1448-949X

4747



PERTH, FRIDAY, 17 NOVEMBER 2006 No. 192

PUBLISHED BY AUTHORITY JOHN A. STRIJK, GOVERNMENT PRINTER AT 3.30 PM

© STATE OF WESTERN AUSTRALIA

CONTENTS

PART 1

	Page
Credit (Administration) Act 1984—Credit (Administration) (Private Mortgagee Licensing Exemption) Revocation Order 2006.....	4749
Local Government Act 1995—Shire of Bridgetown-Greenbushes—Repeal Local Law 2006 .	4762
Motor Vehicle Dealers Act 1973—Motor Vehicle Dealers (Sales) Amendment Regulations 2006	4750
Real Estate and Business Agents Act 1978—Real Estate and Business Agents (General) Amendment Regulations (No. 2) 2006.....	4759
Racing and Wagering Western Australia Act 2003—	
RWWA Rules of Greyhound Racing 2005.....	4768
RWWA Rules of Harness Racing 2004.....	4768
RWWA Rules of Thoroughbred Racing 2004	4769
School Education Act 1999—School Education Amendment Regulations 2006.....	4760
Subiaco Redevelopment Act 1994—Subiaco Redevelopment (Subtracted Area—Stage 2) Regulations 2006	4764

PART 2

Agriculture	4770
Consumer and Employment Protection.....	4770
Deceased Estates	4791
Fire and Emergency Services.....	4771
Heritage.....	4771
Land.....	4772
Local Government.....	4773
Marine/Maritime.....	4780
Minerals and Petroleum	4780
Planning and Infrastructure	4782
Police	4784
Premier and Cabinet.....	4789
Racing, Gaming and Liquor.....	4789
Water/Sewerage	4790
WorkSafe.....	4791

IMPORTANT COPYRIGHT NOTICE

© State of Western Australia

This work is copyright. Apart from any use as permitted under the *Copyright Act 1968*, no part may be reproduced by any process without written permission from the Attorney General for Western Australia. Inquiries in the first instance should be directed to the Government Printer, State Law Publisher, 10 William St, Perth 6000.

PUBLISHING DETAILS

The Western Australian *Government Gazette* is published by State Law Publisher for the State of Western Australia on Tuesday and Friday of each week unless disrupted by Public Holidays or unforeseen circumstances.

Special *Government Gazettes* containing notices of an urgent or particular nature are published periodically.

The following guidelines should be followed to ensure publication in the *Government Gazette*.

- Material submitted to the Executive Council prior to gazettal will require a copy of the signed Executive Council Minute Paper and in some cases the Parliamentary Counsel's Certificate.
- Copy must be lodged with the Sales and Editorial Section, State Law Publisher no later than 12 noon on Wednesday (Friday edition) or 12 noon on Friday (Tuesday edition).

Delivery address:

State Law Publisher
Ground Floor,
10 William St. Perth, 6000
Telephone: 9321 7688 Fax: 9321 7536

- Inquiries regarding publication of notices can be directed to the Editor on (08) 9426 0010.
- Lengthy or complicated notices should be forwarded early to allow for preparation. Failure to observe this request could result in the notice being held over.

If it is necessary through isolation or urgency to fax copy, confirmation is not required by post. *If original copy is forwarded later and published, the cost will be borne by the advertiser.*



GOVERNMENT GAZETTE

PUBLISHING DETAILS FOR CHRISTMAS 2006 AND NEW YEAR HOLIDAY PERIOD 2007

NOTE: Due to Tuesday 26th December being a public holiday there will not be a gazette published on that day

Publishing Dates and times

Friday 29 December 2006 at 3.30 pm

Tuesday 2 January 2007 at 3.30 pm

Closing Dates and Times for copy

Wednesday 27 December 2006 at 12 noon

Friday 29 December 2006 at 12 noon



— PART 1 —

CONSUMER AND EMPLOYMENT PROTECTION

CE301*

Credit (Administration) Act 1984

Credit (Administration) (Private Mortgagee Licensing Exemption) Revocation Order 2006

Made by the Lieutenant-Governor and deputy of the Governor in Executive Council under s. 45 of the Act.

1. Citation

This order is the *Credit (Administration) (Private Mortgagee Licensing Exemption) Revocation Order 2006*.

2. Revocation Order

The *Credit (Administration) (Private Mortgagee Licensing Exemption) Order 1985* is revoked.

By Command of the Lieutenant-Governor and deputy of the Governor,

G. M. PIKE, Clerk of the Executive Council.

CE302*

Motor Vehicle Dealers Act 1973

**Motor Vehicle Dealers (Sales) Amendment
Regulations 2006**

Made by the Lieutenant-Governor and deputy of the Governor in Executive Council.

1. Citation

These regulations are the *Motor Vehicle Dealers (Sales) Amendment Regulations 2006*.

2. Commencement

These regulations come into operation on 1 January 2007.

3. The regulations amended

The amendments in these regulations are to the *Motor Vehicle Dealers (Sales) Regulations 1974**.

[* Reprinted as at 2 July 1999.

For amendments to 3 August 2006 see *Western Australian Legislation Information Tables for 2005, Table 4, p. 268-9.*]

4. Regulation 2 amended

Regulation 2 is amended in the definition of “Form” by deleting “First Schedule” and inserting instead —

“ Schedule 1 ”.

5. Regulations 3 and 4 replaced

Regulations 3 and 4 are repealed and the following regulations are inserted instead —

“

3. Form of register of transactions

For the purposes of section 25 the register of prescribed transactions —

(a) is to be in the form of Form 1; and

(b) may be kept —

(i) in writing in accordance with regulation 4; or

(ii) in an electronic form in accordance with regulation 4A.

4. Registers kept in writing

- (1) A register that is kept in writing is to be kept in a series of books each of which —
 - (a) consist of pages permanently bound together; and
 - (b) bear on the front cover a number corresponding to the book's number in the series; and
 - (c) are used for the purposes of the register and for no other purpose.
- (2) Each page in a book of the register is to consist of white paper of a size not less than 297 mm by 210 mm.
- (3) Each record (which consists of one or more entries) in respect of a vehicle is to be consecutively numbered (the Register No. in Form 1).
- (4) Each person who makes an entry in the register (including an amendment or deletion of a previous entry) must record his or her name and the date of the entry in the Remarks column (see Form 1).
- (5) The register is to be clearly legible.
- (6) Any amendment or deletion to the register is to be made so as to leave the amended or deleted particulars decipherable.

4A. Registers kept in electronic form

- (1) A register that is kept in electronic form is to be kept by means of software that ensures that —
 - (a) the information in the register —
 - (i) is capable of being displayed and printed at any time at each place of business to which the dealer's licence relates; and
 - (ii) when displayed or printed, is displayed or printed in the form of Form 1; and
 - (iii) includes the date on which each entry in the register was made and who made it; and
 - (iv) is backed up to an electronic storage facility kept at separate premises on a weekly basis;and
 - (b) if any information in the register is amended or deleted, a record is kept —
 - (i) of the information in the form in which it was before it was amended or deleted; and
 - (ii) of the date on which the information was amended or deleted and who amended it.

- (2) Each record (which consists of one or more entries) in respect of a vehicle is to be consecutively numbered (the Register No. in Form 1).

6. Regulation 6 amended

Regulation 6(2)(a) is amended by deleting “orange”.

7. Regulation 7 amended

- (1) Regulation 7(1) is amended as follows:

- (a) by deleting “34(1)” and inserting instead —
“ 34 ”;
- (b) by deleting “the notice” in the first place where it occurs and inserting instead —
“ the copy of the notice ”;
- (c) by deleting “and, if” and inserting instead —
“ and ”;
- (d) by deleting “33, the Form 4 shall be regarded as a copy of the notice attached to the vehicle pursuant to section 33” and inserting instead —
“ 33(1) ”.

- (2) Regulation 7(2) is amended as follows:

- (a) by deleting “34(1)” and inserting instead —
“ 34 ”;
- (b) by deleting “the notice” in the first place where it occurs and inserting instead —
“ the copy of the notice ”;
- (c) by deleting “and, if” and inserting instead —
“ and ”;
- (d) by deleting “33, the Form 6 shall be regarded as a copy of the notice attached to the vehicle pursuant to section 33” and inserting instead —
“ 33(1) ”.

8. Regulations 8, 9 and 10 repealed

Regulations 8, 9 and 10 are repealed.

9. Regulation 12 amended

Regulation 12 is amended by deleting “the Second Schedule” and inserting instead —

“ Schedule 2 ”.

10. Regulation 13 amended

Regulation 13 is amended by deleting “the Third Schedule” and inserting instead —

“ Schedule 3 ”.

11. Regulation 13A amended

Regulation 13A is amended by deleting “the Fourth Schedule” and inserting instead —

“ Schedule 4 ”.

12. Regulation 13B amended

Regulation 13B is amended by deleting “the Fifth Schedule” and inserting instead —

“ Schedule 5 ”.

13. First Schedule replaced

The First Schedule is repealed and the following Schedule is inserted instead —

Schedule 1 — Forms
Form 1 — Register of transactions

[r. 3]

Western Australia <i>Motor Vehicle Dealers Act 1973 section 25</i> <i>Motor Vehicle Dealers (Sales) Regulations 1974 regulation 3</i> Dealers register of transactions for registered premises situated at: (This register is to be produced on demand by any person mentioned in the <i>Motor Vehicle Dealers Act 1973 section 25(2).</i>)											
Register No.:	Vehicle:					Person in whose name vehicle is registered:	Seller of vehicle:	Date purchased:	Date sold:	Purchaser of vehicle:	Remarks:
	Licence Plate No.	VIN/Chassis No.	Engine No.	Make	Model		Name:	Address:	Name:	Address:	

Note: Forms 2 and 3 have been deliberately omitted.

Form 4 — Vehicle particulars and warranty

[r. 7]

WESTERN AUSTRALIA

Motor Vehicle Dealers Act 1973 section 33*Motor Vehicle Dealers (Sales) Regulations 1974* regulation 7**VEHICLE PARTICULARS AND WARRANTY**

YEAR OF MANUFACTURE (Compliance Plate)	ODOMETER READING (at time vehicle acquired from last owner)	CASH PRICE (INC. GST)
..... Kilometres/Miles	\$

Make Model

V.I.N./Chassis No. Engine No.

Licence Plate No.

Year of first registration Registration expires on

(If vehicle not licensed under *Road Traffic Act 1974*, insert "Unlicensed")

Date of sale Odometer reading at time of sale kms/miles

Register reference/Stock No.

Dealer — Name and address

.....

.....

Signature of dealer, yard manager
or salesperson Signature of purchaser**STATUTORY WARRANTY**

A motor vehicle is covered by the terms of a statutory warranty under the *Motor Vehicle Dealers Act 1973* if the cash price (inc. GST) paid is \$4 000 or more and the vehicle is not more than 12 years old and has travelled not more than 180 000 km. The length of time the vehicle is covered under warranty is determined by the age of the vehicle and kilometres it has travelled at the time of sale. Where a vehicle is —

- not more than 10 years old and has travelled not more than 150 000 km at the time of sale — warranty is for 3 months or 5 000 km, whichever happens first; or
- between 10 and 12 years old or has travelled between 150 000 and 180 000 km at the time of sale — warranty is for 1 month or 1 500 km, whichever happens first.

A motorcycle is covered by the terms of a statutory warranty if the cash price (inc. GST) paid is \$3 500 or more and the motorcycle is not more than 8 years old and has travelled not more than 80 000 km. The warranty is for 3 months or 5 000 km, whichever happens first.

The warranty means that the selling dealer must repair or make good all defects which make or are likely to make the vehicle unroadworthy or unserviceable. The repair should make the vehicle roadworthy and in a reasonable condition having regard to its age.

MORE INFORMATION

If you have any questions or require further information about the statutory warranty contact the Consumer Protection Call Centre on 1300 304 054 (Mon to Fri). TTY (08) 9282 0800 (hearing impaired).

Internet: www.docep.wa.gov.au

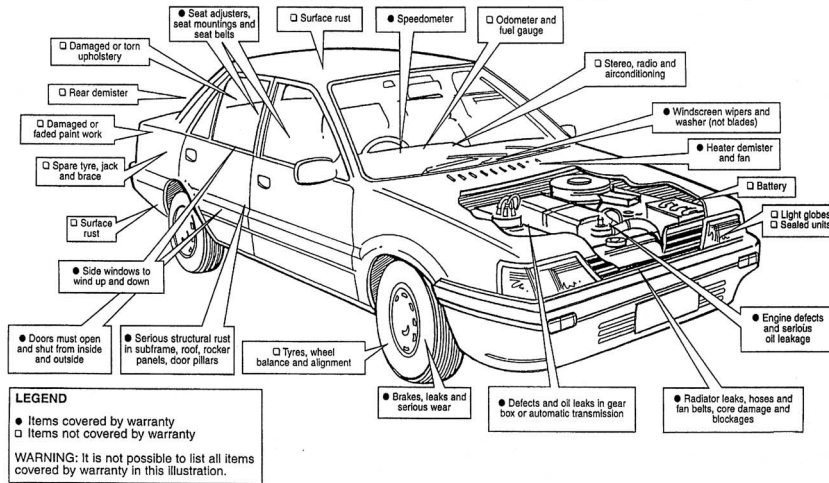
**ALWAYS CONTACT THE DEALER FIRST TO DISCUSS
WARRANTY REPAIRS**

Please see reverse for a "Quick Guide to Warranty Items"

(reverse — for cars)

THE USED CAR WARRANTY

Check to see which defects are covered and which are excluded from warranty

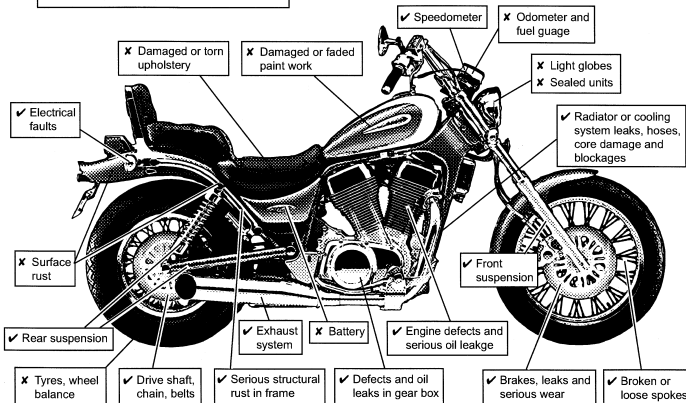


(reverse— for bikes)

THE USED BIKE WARRANTY

Check to see which items are covered (✓) and which are not (✗) by the warranty

WARNING: It is not possible to list all items covered by warranty in this illustration



Form 5 — Notice of defects excluded from warranty

[r. 6]

WESTERN AUSTRALIA

Motor Vehicle Dealers Act 1973 section 35

Motor Vehicle Dealers (Sales) Regulations 1974 regulation 6

NOTICE OF DEFECTS EXCLUDED FROM WARRANTY

This vehicle is provided with a warranty under the Motor Vehicle Dealers Act 1973, except for the defects stated below

THIS VEHICLE CONTAINS THE DEFECTS STATED BELOW. THE COST OF REPAIR, UP TO THE ESTIMATES SHOWN, BECOME THE RESPONSIBILITY OF THE PURCHASER. THE DEALER REMAINS LIABLE FOR THE REPAIR OF ANY DEFECTS NOT LISTED.

Dealer — name and address

.....

Make

Model

V.I.N./Chassis No.

Licence Plate No. Engine No.

Date of sale

Odometer reading at time of sale kilometres/miles

Details of defect	Estimated cost of repair (inc. GST)
.....	\$
.....	\$
.....	\$
.....	\$
.....	\$

UNDERESTIMATED REPAIR COSTS

If the amount estimated by the dealer as the fair cost of repairing or making good the defect is underestimated, then you may claim the difference between the fair cost of repair and the amount stated by the dealer on this form as the cost of repair.

.....
Signature of dealer, yard manager or salesperson

.....
Signature of purchaser

PLEASE SEE REVERSE FOR IMPORTANT INFORMATION ABOUT THIS VEHICLE PURCHASE

(reverse)

ITEMS COVERED BY THE STATUTORY WARRANTY

This vehicle is covered by the terms of the statutory warranty under section 34 of the *Motor Vehicle Dealers Act 1973*. This means the dealer must repair or make good all defects which make or are likely to make the vehicle unroadworthy or unserviceable. For more information on warranty defects, refer to the vehicle diagram on the reverse side of the “Vehicle Particulars and Warranty” Form 4.

ITEMS NOT COVERED BY THE STATUTORY WARRANTY

The defects which are not required to be repaired by the dealer are those stated on the front of this form, provided —

- this form was filled out and displayed on the vehicle before you negotiated to purchase it; and
- an accurate and detailed description of the defect, and an accurate estimate of the repair cost has been stated; and
- you are given a signed copy of this notice before, or at the time of, sale.

Remember, it will be your responsibility to repair the defects listed on the front of this notice.

DESCRIPTION OF DEFECTS

The “Details of Defect” should set out (with reasonable particularity) a description of the nature of the defect. For example, it would not be considered reasonable for a dealer to state “engine” as the defect and estimate \$800 as the cost of repairs. What should be stated is the particular defect with the engine, such as “excessive exhaust smoke — piston rings require replacement” together with the estimated cost of repairs.

MORE INFORMATION

If you have any questions or require further information about statutory warranties or this notice, contact the Consumer Protection Call Centre on 1300 304 054 (Mon to Fri). TTY (08) 9282 0800 (hearing impaired).

Internet: www.docep.wa.gov.au

Form 6 — Vehicle particulars — no warranty

[r. 7]

WESTERN AUSTRALIA

Motor Vehicle Dealers Act 1973 section 33

Motor Vehicle Dealers (Sales) Regulations 1974 regulation 7

VEHICLE PARTICULARS — NO WARRANTY

YEAR OF MANUFACTURE (Compliance Plate)	ODOMETER READING (at time vehicle acquired from last owner) Kilometres/Miles	CASH PRICE (INC. GST) \$
---	--	-----------------------------------

Make Model

V.I.N./Chassis No. Engine No.

Licence Plate No.

Year of first registration Registration expires on

(If vehicle not licensed under *Road Traffic Act 1974*, insert "Unlicensed")

Date of sale Odometer reading at time of sale kms/miles

Register reference/Stock No.

Dealer — Name and address

.....

.....

Signature of dealer, yard manager
or salesperson

Signature of Purchaser

**PLEASE SEE REVERSE FOR IMPORTANT INFORMATION
ABOUT THIS VEHICLE PURCHASE**

ALWAYS CONTACT THE DEALER FIRST TO DISCUSS ANY PROBLEMS

(reverse)

STATUTORY WARRANTY

This vehicle is not covered by the terms of the statutory warranty under Part III Division 4 of the *Motor Vehicle Dealers Act 1973*. This is because —

- the cash price (inc. GST) paid in the case of a motor cycle is less than \$3 500 or in the case of any other vehicle is less than \$4 000; or
- in the case of a motor cycle it is more than 8 years old or has been driven more than 80 000 km or in the case of any other vehicle it is more than 12 years old or has been driven more than 180 000 km; or
- the vehicle was sold at auction on behalf of a member of the public; or
- the vehicle is excluded from the statutory warranty under the *Motor Vehicle Dealers Act 1973*.

The following vehicles are excluded —

1. A caravan built to be towed by a motor vehicle.
2. A motor cycle —
 - (a) built for off-road use; and
 - (b) not built to carry any passengers.

3. A motor vehicle —
 - (a) built to be used primarily to carry goods or materials used in any trade, business or industry; and
 - (b) having only one row of seats.
4. A motor vehicle —
 - (a) built to be used primarily to carry people; and
 - (b) that seats more than 9 adults (including the driver).
5. A multi-wheeled open motor vehicle the driver of which sits astride the vehicle or part of the vehicle in a manner similar to that customary for the driver of a motor cycle.

WARRANTIES IMPLIED UNDER FAIR TRADING AND TRADE PRACTICES LAWS

The *Fair Trading Act 1987* and *Trade Practices Act 1974* (Cwlth) require the dealer selling this vehicle to ensure that the vehicle matches any description given and that it is of “merchantable quality.” This means that it must be fit for the purpose for which a vehicle of that nature is normally used. The amount of money you have paid for the vehicle is taken into account when determining merchantable quality.

For example, even though a vehicle is not covered by the statutory warranty under the *Motor Vehicle Dealers Act 1973*, you are entitled to expect the dealer to repair any major defects that were present at the time of sale which prevent the vehicle from being used in the normal way. This also applies to anything that makes the vehicle unsafe to drive (eg. faulty brakes, faulty steering or major structural rust).

The requirement of merchantable quality does not apply —

- to defects specifically drawn to your attention before the contract of sale is made; or
- if you examine the vehicle for defects before the contract is made, to defects that examination should have revealed.

VEHICLES BOUGHT AT AUCTION

Vehicles purchased at auction do not carry a “statutory warranty” if they are being auctioned on behalf of a member of the public.

MORE INFORMATION

If you have any questions or require further information about statutory warranties or this notice, contact the Consumer Protection Call Centre on 1300 304 054 (Mon to Fri). TTY (08) 9282 0800 (hearing impaired).

Internet: www.docep.wa.gov.au

”.

14. Second Schedule amended

The Second Schedule is amended by deleting the headings “Second Schedule”, “(Section 41 Regulation 12)” and “Undesirable practices” and inserting instead —

“

Schedule 2 — Undesirable practices

[r. 12]

”.

15. Third Schedule amended

The Third Schedule is amended by deleting the headings “Third Schedule”, “(Regulation 13)” and “Prescribed accessories” and inserting instead —

“

Schedule 3 — Prescribed accessories

[r. 13]

”.

16. Fourth Schedule amended

The Fourth Schedule is amended by deleting the heading “Fourth Schedule” and inserting instead —

“

Schedule 4 — Vehicle consignment contract

”

17. Fifth Schedule amended

The Fifth Schedule is amended by deleting the heading “Fifth Schedule” and inserting instead —

“

Schedule 5 — Vehicle sale contract

”

By Command of the Lieutenant-Governor and deputy of the Governor,

G. M. PIKE, Clerk of the Executive Council.

CE303*

Real Estate and Business Agents Act 1978

Real Estate and Business Agents (General) Amendment Regulations (No. 2) 2006

Made by the Lieutenant-Governor and deputy of the Governor in Executive Council.

1. Citation

These regulations are the *Real Estate and Business Agents (General) Amendment Regulations (No. 2) 2006*.

2. The regulations amended

The amendments in these regulations are to the *Real Estate and Business Agents (General) Regulations 1979**.

[* Reprinted as at 8 March 2002.

For amendments to 4 August 2006 see *Western Australian Legislation Information Tables for 2005, Table 4, p. 335, and Gazette 27 June 2006.*]

3. Regulation 6B amended

Regulation 6B(c) is amended by deleting “regulation 6(a) or (b).” and inserting instead —

“ regulation 6(1)(a) or (b). ”.

4. Regulation 6G amended

Regulation 6G is amended by inserting before paragraph (a) —

“
(aa) the heading “Trust Account Receipt”;
”.

5. Schedule 1 amended

Schedule 1 is amended by deleting items 8 and 9.

By Command of the Lieutenant-Governor and deputy of the Governor,

G. M. PIKE, Clerk of the Executive Council.

EDUCATION AND TRAINING

ED301*

School Education Act 1999

School Education Amendment Regulations 2006

Made by the Governor in Executive Council.

1. Citation

These regulations are the *School Education Amendment Regulations 2006*.

2. Commencement

These regulations come into operation on 1 January 2007.

3. The regulations amended

The amendments in these regulations are to the *School Education Regulations 2000**.

[* Reprint 1 as at 3 March 2006.]

4. Regulation 36 replaced

Regulation 36 is repealed and the following regulation is inserted instead —

“

**36. Non-compliance with a school dress code:
s. 123(2)(a)**

(1) In this regulation —

“**non-complying student**” means a student at a government school —

(a) who does not comply with —

(i) a requirement of the school’s dress code when not exempted under regulation 35 from complying with the requirement; or

(ii) a condition imposed under regulation 35(3) on an exemption that applies to the student;

and

(b) who had reached the age of 6 years and 6 months at the time of the alleged non-compliance or would have reached that age during the calendar year in which the alleged non-compliance occurred; and

(c) who had not reached the age of 18 at the time of the alleged non-compliance.

(2) If a non-complying student is enrolled in a primary programme the principal of the school may do one or both of the following things —

(a) prevent the student from attending any activity in respect of which the student would have been representing the school;

(b) prevent the student from attending or participating in any school activity which, in the opinion of the principal, is not an essential part of the student’s educational programme.

(3) Despite any provision of Division 5, a student to whom subregulation (2) applies is not to be disciplined in relation to the non-compliance in any manner other than the manner set out in that subregulation.

(4) If a non-complying student is enrolled in an educational programme other than a primary programme the provisions of Division 5 Subdivision 1 apply as if the student had committed a breach of school discipline.

- (5) Despite subregulation (4), a student may not be prevented from attending or participating in any school activity which, in the opinion of the school's principal, is an essential part of the student's educational programme.
- (6) Nothing in this regulation enables a student to be treated as having committed a breach of school discipline for the purpose of suspending or excluding the student under Part 3 Division 5 of the Act.

”.

By Command of the Governor,

M. C. WAUCHOPE, Clerk of the Executive Council.

LOCAL GOVERNMENT

LG301*

LOCAL GOVERNMENT ACT 1995

Shire of Bridgetown-Greenbushes

REPEAL LOCAL LAW 2006

Under the powers conferred by the *Local Government Act 1995* as amended and under all other powers enabling it, the Council of the Shire of Bridgetown-Greenbushes resolved on the twenty-sixth day of October 2006 to adopt the “*Repeal Local Law 2006*”.

1. Repeal

The following local laws are repealed—

- 1.1 Uniform General By-laws relating to heavy Traffic. published in the *Government Gazette* 13 March 1914;
- 1.2 Nelson Road Board. published in the *Government Gazette* 2 October 1914;
- 1.3 The Roads Act, 1911” By-law No. 1 and By-law No. 2 published in the *Government Gazette* 16 October 1914;
- 1.4 Nelson Road Board. By-law relating to Cattle. published in the *Government Gazette* 16 October 1914;
- 1.5 Nelson Road Board—By-law. published in the *Government Gazette* 2 June 1916;
- 1.6 Bridgetown Road Board. published in the *Government Gazette* 2 May 1919;
- 1.7 Bridgetown Road Board. published in the *Government Gazette* 29 July 1921;
- 1.8 Bridgetown District Road Board. Heavy Traffic By-law. published in the *Government Gazette* 5 September 1924;
- 1.9 Greenbushes Road Board. published in the *Government Gazette* 3 December 1926;
- 1.10 Bridgetown Road Board. published in the *Government Gazette* 23 September 1927;
- 1.11 Bridgetown Road Board. published in the *Government Gazette* 17 February 1928;
- 1.12 General By-laws—Straying Stock. published in the *Government Gazette* 24 August 1934;
- 1.13 Greenbushes Road Board By-laws. published in the *Government Gazette* 9 April 1936;
- 1.14 Greenbushes Road Board. published in the *Government Gazette* 21 January 1938;

- 1.15 Bridgetown Road Board. Buildings By-laws. published in the *Government Gazette* 25 August 1939;
- 1.16 Greenbushes Road Board. By-law re Poundage Fees. published in the *Government Gazette* 5 December 1941;
- 1.17 Greenbushes Road Board—Parking By-law. published in the *Government Gazette* 23 September 1949;
- 1.18 Greenbushes Road Board. By-laws—Long Service Leave. published in the *Government Gazette* 16 June 1950;
- 1.19 Greenbushes Road Board. Buildings By-laws. published in the *Government Gazette* 19 October 1951;
- 1.20 Greenbushes Road Board. Amendment to Building By-laws. Height of Rooms. published in the *Government Gazette* 23 November 1951;
- 1.21 Bridgetown Road Board. By-laws for the Management and Use of the Bridgetown Hall and any other Buildings under the Control of the Board. published in the *Government Gazette* 30 November 1951;
- 1.22 Bridgetown Road Board. Amendment of the By-laws for the Management and Use of the Bridgetown Hall and any other Building under the Control of the Board. published in the *Government Gazette* 12 July 1957;
- 1.23 Health Act, 1911-1956. Bridgetown Road Board. published in the *Government Gazette* 12 July 1957;
- 1.24 Bridgetown Road Board. Parking By-laws. published in the *Government Gazette* 15 October 1957;
- 1.25 Bridgetown Road Board. Passenger Vehicle By-laws. published in the *Government Gazette* 15 October 1957;
- 1.26 Bridgetown Road Board. Parking By-laws. published in the *Government Gazette* 25 October 1957;
- 1.27 Bridgetown Road Board. HAWKER'S LICENSE. published in the *Government Gazette* 2 April 1958;
- 1.28 Bridgetown Road Board. Amendment to Building By-laws. published in the *Government Gazette* 26 February 1959;
- 1.29 Bridgetown Road Board. Amendment to General By-laws. published in the *Government Gazette* 30 December 1959, page 3498;
- 1.30 ROAD DISTRICTS ACT, 1919. Notice. published in the *Government Gazette* 27 May 1960;
- 1.31 Bridgetown Road Board. Motel By-laws. published in the *Government Gazette* 27 October 1960;
- 1.32 Greenbushes Road Board. By-laws for Regulating the Construction, Establishment, Operation and Maintenance of Motels. published in the *Government Gazette* 16 March 1961;
- 1.33 Bridgetown Road Board. Amendment to Motel By-laws. published in the *Government Gazette* 16 March 1961;
- 1.34 The Municipality of the Shire of Bridgetown. By-laws for the Management and Use of the Bridgetown Town Hall and other Buildings under the Control of the Council. published in the *Government Gazette* 15 February 1962;
- 1.35 The Municipality of the Shire of Greenbushes. By-laws Relating to the Clearing and Removal of Trees, Scrub, Undergrowth, Refuse, Rubbish or Material from Land. published in the *Government Gazette* 13 June 1962;
- 1.36 The Municipality of the Shire of Bridgetown. Adoption of Draft Model By-Law Relating to Holiday Cabins and Chalets. published in the *Government Gazette* 6 February 1969;
- 1.37 The Municipality of the Shire of Bridgetown. Adoption of Draft Model By-law Relating to Extractive Industries. published in the *Government Gazette* 2 July 1969;
- 1.38 METRIC CONVERSION ACT, 1972-1973. NOTICE. Shire of Bridgetown-Greenbushes. published in the *Government Gazette* 3 October 1975;
- 1.39 The Municipality of the Shire of Bridgetown-Greenbushes. By-laws Relating to the Removal of Refuse, etc. published in the *Government Gazette* 10 March 1978; and
- 1.40 SHIRE OF BRIDGETOWN-GREENBUSHES LOCAL LAW RELATING TO THE CONDUCT OF PROCEEDINGS AND THE BUSINESS OF COUNCIL published in the *Government Gazette* 30 August 1999.

Dated this 26th day of October 2006.

The Common Seal of the Shire of Bridgetown-Greenbushes was affixed by authority of a resolution of the Council in the presence of—

ROBERT WALSTER, President.
TIMOTHY CLYNCH, Chief Executive Officer.

PLANNING AND INFRASTRUCTURE

PI301*

Subiaco Redevelopment Act 1994

**Subiaco Redevelopment (Subtracted Area -
Stage 2) Regulations 2006**

Made by the Lieutenant-Governor and deputy of the Governor in Executive Council.

1. Citation

These regulations are the *Subiaco Redevelopment (Subtracted Area - Stage 2) Regulations 2006*.

2. Commencement

These regulations come into operation on the day on which they are published in the *Gazette*.

3. Schedule 1 to the Act replaced

- (1) In this regulation —

“**Schedule 1**” means the *Subiaco Redevelopment Act 1994**
Schedule 1.

[* *Reprint 2 as at 2 June 2006.*]

- (2) When an order under regulation 4 takes effect, Schedule 1 is repealed and the following Schedule is inserted instead —

“

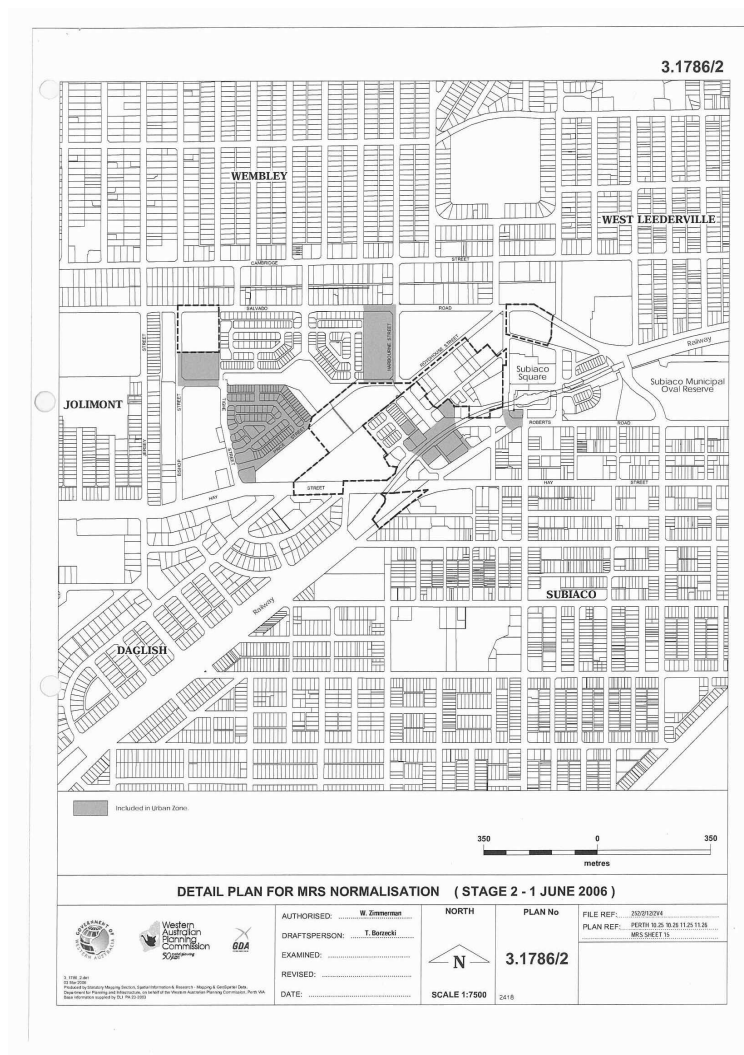
Schedule 1

[Section 4]

Redevelopment Area

All of the land outlined by a broken black and white line on Plan No. 3.1786/2 held at the office of the Authority. For guidance, the

redevelopment area is indicated in the following representation of Plan No. 3.1786/2 —



4. Minister may amend planning schemes

- (1) The Minister may, by order published in the *Gazette*, amend the Metropolitan Region Scheme or the *City of Subiaco Town Planning Scheme No. 4* to provide for —
 - (a) land in the subtracted area to be included in the area to which that scheme applies; and
 - (b) the land to have a reservation or zoning under that scheme the same as, or similar to, that which applied to the land immediately before it ceased to be in the redevelopment area.
- (2) In subregulation (1) —

“**subtracted area**” means the area to be subtracted from the redevelopment area by regulation 3.
- (3) An order takes effect at the beginning of the day after the day on which it is published in the *Gazette*.

5. Transitional matters to do with *City of Subiaco Town Planning Scheme No. 4*

- (1) This regulation applies in relation to land included under regulation 4(1) in the area to which the City Scheme applies, but only to the extent that the City Scheme has not been amended to expressly exclude the application of this regulation.
- (2) The provisions of the Redevelopment Scheme that applied in relation to the land before it was included in the area to which the City Scheme applies continue to apply in relation to that land as if they were a part of the City Scheme but with —
 - (a) references to the Authority being read as references to the City of Subiaco; and
 - (b) any other modifications necessary to enable the provisions to apply as if they were a part of the City Scheme administered by the City of Subiaco.
- (3) Provisions of the Redevelopment Scheme that are listed in the Table to this subregulation do not continue to apply under subregulation (2).

Table

cl. 1 to 4	cl. 34
cl. 6(e)	cl. 37
cl. 10 to 14	cl. 39
cl. 16	cl. 50 to 68
cl. 17 to 24	Sch. 2 to 5
cl. 26	App. 2
cl. 29 to 31	

- (4) Provisions applying under subregulation (2) prevail to the extent of any inconsistency with another provision of the City Scheme.
- (5) The General Planning Policies, Precinct Planning Policies and Design Manuals adopted under the Redevelopment Scheme and listed in Schedule 1 of these regulations are to be treated as if —
 - (a) they were policies prepared under the provisions applying under subregulation (2); and
 - (b) to the extent of any inconsistency with any other provision of the City Scheme, they prevailed over that provision.
- (6) In this regulation —

“City Scheme” means the *City of Subiaco Town Planning Scheme No. 4*;

“Redevelopment Scheme” means the redevelopment scheme in force under Part 4 of the Act immediately before an order under regulation 4 takes effect.

6. Other transitional matters

When an order under regulation 4 takes effect, the effect, if any, of a decision previously made by the Authority about a development application or approval continues.

7. Expiry of regulations

- (1) These regulations expire if the Minister has made an order under regulation 4(1) but there is no longer any land in relation to which regulation 5 applies, unless these regulations have already expired under subregulation (2).
- (2) These regulations expire at the end of the period of 4 years commencing on the day on which they come into operation, unless they have already expired under subregulation (1).
- (3) The expiry of these regulations does not affect the amendment made by regulation 3(2) nor an amendment made by an order under regulation 4(1).

Schedule 1 — Adopted policies and manuals

[r. 5(5)]

General Planning Policies

Planning Policy 1.1	The Redevelopment Area
Planning Policy 1.2	Neighbourhood design
Planning Policy 1.3	Land Uses in the Project Area
Planning Policy 1.4	Residential Development
Planning Policy 1.5	Subdivision Design
Planning Policy 1.6	Environmental Assessment
Planning Policy 1.7	Resource Efficiency
Planning Policy 1.8	The Urban Landscape
Planning Policy 1.9	Movement
Planning Policy 1.10	Car Parking
Planning Policy 1.11	Heritage
Planning Policy 1.12	Public Art
Planning Policy 1.13	Safety
Planning Policy 1.14	Signage
Planning Policy 1.15	Roof Mounted Structures

Precinct Planning Policies

Planning Policy 2.1	Precinct 1 — Station
Planning Policy 2.2	Precinct 2 — Roydhouse
Planning Policy 2.3	Precinct 3 — Centro Place
Planning Policy 2.4	Precinct 4 — Salvado
Planning Policy 2.5	Precinct 5 — Bishop Street
Planning Policy 2.6	Precinct 6 — Greenway
Planning Policy 2.7	Precinct 7 — Price Street

Design Manual

Subiaco Redevelopment Residential Design Manual November 1996

By Command of the Lieutenant-Governor and deputy of the Governor,

G. M. PIKE, Clerk of the Executive Council.

RACING, GAMING AND LIQUOR

RG301**RACING AND WAGERING WESTERN AUSTRALIA ACT 2003****RWWA RULES OF GREYHOUND RACING 2005**

In accordance with Section 45(1)(c) of the *Racing and Wagering Western Australia Act 2003*, notice is hereby given that the Board of Racing and Wagering WA on 13 November 2006 resolved that the RWWA Rules of Greyhound Racing 2005 be amended as follows, with effect from 1 January 2007—

Amendment to National Rules

Amend R93; R115(1); R130(4); R131(8); R156(1); R164(7)(j); R166(2)(a); R167(1); R173(1); R173(5)(a), (b) & (C); R173(6)(a)

Delete R7(2); R164(10)(b)(i); R167(3)(b) and renumber (c) & (d) accordingly

Insert R73(6); R131(2)(b)

Renumber existing R131(2) as R131(2)(a)

Amendment to Local Rules

Delete Local Rule 131D

Amend Local Rule 125C(1)(e)

A copy of the above rules may be obtained during office hours from the Western Australian Greyhound Racing Association, Cnr. Albany Highway & Station Street, Cannington, WA or Racing and Wagering Western Australia website, www.rwwa.com.au.

R. B. BENNETT, Chief Executive Officer.

RG302**RACING AND WAGERING WESTERN AUSTRALIA ACT 2003****RWWA RULES OF HARNESS RACING 2004**

In accordance with Section 45(1)(b) of the *Racing and Wagering Western Australia Act 2003*, notice is hereby given that the Board of Racing and Wagering WA on 13 November 2006 resolved that, the RWWA Rules of Harness Racing 2004 be amended as follows, with effect from 1 January 2007—

Amendments to National Rules

Add Definitions for: "Disqualification", "Legal Practitioner", "Suspension"

Amend 25(1), 66, 128(2), 141(1), 153(3), 182(a), 210, 235A

Repeal existing rule and Replace with new rule 30, 119A

Amendments to Local Rules

Add LR46, LR211

Renumber LR159A to 159A

A copy of the above rules may be obtained during office hours from the Western Australian Trotting Association or Racing and Wagering Western Australia website, www.rwwa.com.au.

R. B. BENNETT, Chief Executive Officer.

RG303**RACING AND WAGERING WESTERN AUSTRALIA ACT 2003****RWWA RULES OF THOROUGHBRED RACING 2004**

In accordance with Section 45(1)(a) of the *Racing and Wagering Western Australia Act 2003*, notice is hereby given that the Board of Racing and Wagering WA on 13 November 2006 resolved that, the RWWA Rules of Thoroughbred Racing 2004 be amended as follows to take effective from 1 January 2007—

Amendment to National Rules

Amend: AR1—

1. Insert definition of “Lay”
2. Insert definition of “Participant in racing”

Insert: AR175B, AR175C

Delete and Replace: AR103, AR104

A copy of the above rules may be obtained during office hours from the offices of the Western Australian Turf Club, 70 Grandstand Road, Ascot, WA or Racing and Wagering Western Australia website, www.rwwa.com.au.

R. B. BENNETT Chief Executive Officer.

— PART 2 —

AGRICULTURE

AG401*

AGRICULTURE PROTECTION BOARD ACT 1950
AGRICULTURE PROTECTION BOARD OF WESTERN AUSTRALIA
Appointment of Members

Department of Agriculture and Food,
South Perth WA 6151.

I, the undersigned Minister for Agriculture and Food, being the Minister charged with the administration of the *Agriculture Protection Board Act 1950* ('the Act'), hereby give notice of my decision to—

- (a) appoint the following persons as members of the Agriculture Protection Board of Western Australia for a one year term expiring on 8 December 2007.
- Pursuant to Section 5 (2) (b) of the Act—
 - Mr Christopher John Richardson
 - Ms Maxinne Sclanders
 - Mr Ron Creagh
 - Mr Robert John Gillam
 - Mrs Michelle Allen
 - Mr John Michael O'Brien
 - Pursuant to Section 5 (2) (c) of the Act—
 - Mr Keith David Wright
 - Mr Peter William Brown
 - Mr Brian William Young
 - Mr Michael Blackburn
 - Mr Keith Stanley Bridgart
- (b) appoint, pursuant to Section 5 (3) of the Act, Mr Christopher Richardson to be the chairperson of the Agriculture Protection Board of Western Australia for a one year term expiring on 8 December 2007.

KIM CHANCE MLC, Minister for Agriculture and Food.

CONSUMER AND EMPLOYMENT PROTECTION

CE401

INDUSTRIAL RELATIONS ACT 1979
APPOINTMENT OF INDUSTRIAL MAGISTRATE

The Lieutenant-Governor and deputy of the Governor has been pleased to appoint—

Catherine Patricia Crawford

as an industrial magistrate under s.81B(2) of the Industrial Relations Act 1979 as from and including 7 November 2006.

JOHN BOWLER, Minister for Employment Protection.

FIRE AND EMERGENCY SERVICES

FE401*

FIRE AND EMERGENCY SERVICES AUTHORITY OF WESTERN AUSTRALIA ACT 1998

APPROVAL OF FESA UNITS

Fire and Emergency Services Authority
of Western Australia.

I, Josephine Harrison-Ward, the Fire and Emergency Services Authority of Western Australia Chief Executive Officer, hereby declare under section 18M(1) of the *Fire and Emergency Services Authority of Western Australia Act 1998* that the following Volunteer Fire Service Brigade is approved as a Volunteer Fire Service Brigade for the purposes of the Act—

Beacon Volunteer Fire Service Brigade

JOSEPHINE HARRISON-WARD, Chief Executive Officer.
Fire and Emergency Services Authority of Western Australia.

FE402*

FIRE AND EMERGENCY SERVICES AUTHORITY OF WESTERN AUSTRALIA ACT 1998

APPROVAL OF FESA UNITS

Fire and Emergency Services Authority
of Western Australia.

I, Josephine Harrison-Ward, the Fire and Emergency Services Authority of Western Australia Chief Executive Officer, hereby declare under section 18M(1) of the *Fire and Emergency Services Authority of Western Australia Act 1998* that the following Volunteer Fire Service Brigade is approved as a Volunteer Fire Service Brigade for the purposes of the Act—

Morawa Volunteer Fire Service Brigade

JOSEPHINE HARRISON-WARD, Chief Executive Officer.
Fire and Emergency Services Authority of Western Australia.

HERITAGE

HR401*

HERITAGE OF WESTERN AUSTRALIA ACT 1990

ENTRY OF PLACES IN THE REGISTER OF HERITAGE PLACES

Notice is hereby given in accordance with section 51(2) of the *Heritage of Western Australia Act 1990* that, pursuant to directions from the Minister for Heritage, the places described in Schedule 1 have been entered in the Register of Heritage Places on a permanent basis with effect from today.

Schedule 1

Description of Place

Air Beef Abattoir and Aerodrome (ruins) and Glenroy Homestead Group at Glenroy Station, via Derby–Gibb River Road, West Kimberley; Ptn of Lot 21 on DP 238201 being part of Crown Lease 331/1967 and part of the land contained in CLT V 3137 F 102 and Lot 300 on DP 49565 being unallocated Crown land and the whole of the land contained in CLT V 3138 F 254 together as shown on HCWA Survey Drawing No. 11738 prepared by Midland Survey Services and dated 9 May 2005.

Colwyn, Claremont at 50 Victoria Avenue, Claremont; Lots 1 and 2 on D 504 being the whole of the land contained in C/T V 2114 F 371.

Ironclad Hotel, Marble Bar at Francis Street, Marble Bar; Ptn of Lot 500 on D 74725 being part of the land contained in C/T V 1848 F 798 as is defined in HCWA Survey Drawing No. 3954 (DP 49600) prepared by Midland Survey Services.

Poinciana House at cnr Contest & Augusta Streets, Marble Bar; The whole of Marble Bar Lot 32 and being part of the land contained in C/T V 46 F 171A.

Slab Hut, Boyanup Farm at South West Highway, Boyanup; That Ptn of Lot 21 on DP 42342 being part of the land contained in C/T V 2592 F 990 as shown on HCWA Survey Drawing No. 3089 prepared by HCWA and dated 16 March 2005.

St Andrew's Anglican Church & Cemetery, Greenhills at Quairading Rd, Greenhills; Ptn of Lot 1793 on DP 224691 and being part of the land contained in C/T V 408 F 161. Ptn of Lot 29644 on DP 253933 being part of Res 2570 and part of the land contained in CLT V 3129 F 747 together as shown on HCWA Survey Drawing No. 2821 prepared by Midland Survey Services and dated 17 January 2005.

The Kalgoorlie Club at 108-110 Egan St, Kalgoorlie; Lot 4 on D 548 being the whole of the land contained in C/T V 1880 F 974 and Lot 22 on DP 222586 being the whole of the land contained in C/T V 1880 F 975.

Throssell House, Perth at 15 Throssell Street, Perth; Lot 19 and part of Lot 18 on Plan 2411 and being the whole of the land contained in C/T V 1854 F 741.

Pursuant to directions from the Minister for Heritage, notice is hereby given in accordance with section 49(1) of the *Heritage of Western Australia Act 1990* that it is proposed that the place described in Schedule 2 be entered in the Register of Heritage Places on a permanent basis. The Heritage Council invites submissions on the proposal, which must be in writing & should be forwarded to the address below not later than 29 December 2006. The place will be entered in the Register on an interim basis with effect from today in accordance with section 50(1) of the *Heritage of Western Australia Act 1990*.

Schedule 2

Description of Place

Faversham at 2075 Jacoby Street, Mundaring; Lot 16 on D 59049 and being the whole of the land contained in C/T V 1595 F 787.

NOTICE OF ADVICE REGARDING REGISTRATION OF CROWN PROPERTY

In accordance with section 47(5) of the *Heritage of Western Australia Act 1990*, the Heritage Council hereby gives notice that it has advised the Minister for Heritage that it has resolved that—

1. the place listed in Schedule 3 is of cultural heritage significance, and are of value for the present community and future generations;
2. the protection afforded by the *Heritage of Western Australia Act 1990* is appropriate; and
3. the places should be entered in the Register of Heritage Places on an interim basis.

The place will be entered in the Register of Heritage Places on an interim basis with effect from today in accordance with section 50(1)(b) of the *Heritage of Western Australia Act 1990*. The place listed in Schedule 3 is vested in the Crown, or in a person on behalf of the Crown, in right of the State.

The Heritage Council hereby invites submissions as to whether the places listed in Schedule 3 should be entered in the Register of Heritage Places on a permanent basis. The submissions must be in writing and should be forwarded to the address set out below not later than 29 December 2006.

Schedule 3

Description of Place

Pinjarra Massacre Site at McLarty Road, along Murray River; Lot 301 on DP 42796, being Res 31032 and the whole of the land contained in CLT V 3135 F 545.

IAN BAXTER, Director,
Office of the Heritage Council of W.A.
108 Adelaide Terrace East Perth WA 6004.
17 November 2006

LAND

LA401*

DAMPIER TO BUNBURY PIPELINE ACT 1997

DESIGNATED LAND

I, Hon Tony McRae, DBNGP Land Access Minister, give notice in accordance with section 33(1) of the *Dampier to Bunbury Pipeline Act 1997* that the land the subject of the LAND DESCRIPTION described below is designated, at the beginning of the day this notice is published in the *Government Gazette*, as additional land in the DBNGP corridor.

LAND DESCRIPTION

1. Portion of Lot 1273 on Deposited Plan 202744 shown as DBNGP corridor marked Y on the Deposited Plan 39101 being part of the land comprised in Certificate of Title Volume 1931 Folio 423.

The Plans may be inspected at the Department of Land Information, Midland Square, Midland.

TONY McRAE MLA, BNGP Land Access Minister.

LOCAL GOVERNMENT

LG101

LOCAL GOVERNMENT ACT 1995*City of Wanneroo***(BASIS OF RATES)**

Correction Notice

Department of Local Government
and Regional Development,
14 November 2006.

DLGRD: WC5-4#04

It is hereby notified for public information that an error has been made in the notice published in the *Government Gazette* of Friday 27 October 2006 on page 4573 concerning the basis of rates for the City of Wanneroo. The error is to be corrected by—

Deleting all the words where they appear under “City of Wanneroo” on page 4573 and replacing them with “All those portions of land being Lots 644 to 656 inclusive and Lots 767 to 774 inclusive as shown on Deposited Plan 45227”.

CHERYL GWILLIAM, Director General.

 LG401*
BUSH FIRES ACT 1954*Shire of Jerramungup***BUSH FIRE CONTROL OFFICERS**

The following have been appointed as Bush Fire Control Officers for the Shire of Jerramungup in accordance with the Bush Fires Act 1954. All previous appointments are hereby cancelled—

Chief Bush Fire Control Officer	Wes Thomas	
Deputy Chief Bush Fire Control Officers	Trevor Ross	
	Trevor Brown	
Chief Fire Weather Officer	Wes Thomas	
Deputy Chief Fire Weather Officers	Anthony Thomas	
	Trevor Daniel	
Brigade Fire Weather Officers	Keith Tomas	Jerramungup
	Stuart Bee	Jacup
	Rick Dorrell	Bremer Bay
	Geoff Plane	Boxwood Hill
	Phil Dorrell	Gairdner
	Trevor Daniel	Needilup
Chief Radio Officer	Wes Thomas	
Fire Control Officers	John Iffla	Bremer Bay Captain
	Rick Dorrell	Bremer Bay
	Andrew Gooch	Bremer Bay
	Anthony Thomas	Boxwood Hill Captain
	Geoff Plane	Boxwood Hill
	Phil Wishart	Boxwood Hill
	Michael Nelson	Gairdner Captain
	Phil Dorrell	Gairdner
	Chris Cook	Gairdner
	Trevor Ross	Jacup Captain
	Stuart Bee	Jacup
	Brad Bailey	Jacup
	John Mudie	Jacup
	David Edwards	Jerramungup Captain
	Keith Thomas	Jerramungup
	Kim Parsons	Jerramungup
	Trevor Brown	Needilup Captain
	Trevor Daniel	Needilup
	Geoff Wellstead	Needilup
	Mark Moore	Ranger
	Gary Carr	Ranger

LG402

SHIRE OF NORTHAMPTON
APPOINTMENT OF AUTHORISED OFFICERS

It is hereby notified for public information that the following members of the WA Police Force—

- Senior Constables Gregory Bancroft, Daniel Thurston and 1st Class Constable David Coton of the Northampton Police,

have been appointed as authorised officers to exercise powers on behalf of the Northampton Shire Council pursuant to the following—

1. Dog Act 1976
2. Bush Fires Act 1954
3. Local Laws relating to—

Reserves & Foreshores, Removal & Disposal of Obstructing Vehicles, Safety & Decency, Convenience and Comfort of persons in respect of bathing.

The previous appointments of police officers based at the Northampton Police Station are cancelled.

GARRY L. KEEFFE, Chief Executive Officer.

LG403

LOCAL GOVERNMENT ACT 1995

District of Busselton

(DISCONTINUATION OF WARD SYSTEM) ORDER 2006

Made by the Lieutenant-Governor and deputy of the Governor in Executive Council on the recommendation of the Minister for Local Government and Regional Development.

1. Citation

This order may be cited as the *District of Busselton (Discontinuation of Ward System) Order 2006*.

2. Discontinuation of ward system (s.2.2(1)(d) of the Act)

All wards in the district of Busselton are abolished immediately before the first ordinary elections day of the district after the commencement of this order.

3. Consequential directions (s.9.62 of the Act)

(1) Part 4 of the Act, modified to the extent necessary to give effect to clause 2, applies to preparing for and conducting the next ordinary elections of the Shire of Busselton as if the change effected by that clause had taken effect on the day on which this order commenced.

(2) For the avoidance of doubt, clause 2 does not affect the term of office of any councillor.

I recommend that the order in clause 2 be made as recommended by the Local Government Advisory Board.

Hon JON FORD JP MLC, Minister for Local Government and
Regional Development; Fisheries;
the Kimberley, Pilbara and Gascoyne.

By Command of the Lieutenant-Governor and
deputy of the Governor,

G. M. PIKE, Clerk of the Council.

LG404

LOCAL GOVERNMENT ACT 1995

District of Corrigin

(DISCONTINUATION OF WARD SYSTEM) ORDER 2006

Made by the Lieutenant-Governor and deputy of the Governor in Executive Council on the recommendation of the Minister for Local Government and Regional Development.

1. Citation

This order may be cited as the *District of Corrigin (Discontinuation of Ward System) Order 2006*.

2. Discontinuation of ward system (s.2.2(1)(d) of the Act)

All wards in the district of Corrigin are abolished immediately before the first ordinary elections day of the district after the commencement of this order.

3. Consequential directions (s.9.62 of the Act)

(1) Part 4 of the Act, modified to the extent necessary to give effect to clause 2, applies to preparing for and conducting the next ordinary elections of the Shire of Corrigin as if the change effected by that clause had taken effect on the day on which this order commenced.

(2) For the avoidance of doubt, clause 2 does not affect the term of office of any councillor.

I recommend that the order in clause 2 be made as recommended by the Local Government Advisory Board.

Hon JON FORD JP MLC, Minister for Local Government and
Regional Development; Fisheries;
the Kimberley, Pilbara and Gascoyne.

By Command of the Lieutenant-Governor and
deputy of the Governor,

G. M. PIKE, Clerk of the Council.

LG405

LOCAL GOVERNMENT ACT 1995

District of Kwinana

(DISCONTINUATION OF WARD SYSTEM) ORDER 2006

Made by the Lieutenant-Governor and deputy of the Governor in Executive Council on the recommendation of the Minister for Local Government and Regional Development.

1. Citation

This order may be cited as the *District of Kwinana (Discontinuation of Ward System) Order 2006*.

2. Discontinuation of ward system (s.2.2(1)(d) of the Act)

All wards in the district of Kwinana are abolished immediately before the first ordinary elections day of the district after the commencement of this order.

3. Consequential directions (s.9.62 of the Act)

(1) Part 4 of the Act, modified to the extent necessary to give effect to clause 2, applies to preparing for and conducting the next ordinary elections of the Town of Kwinana as if the change effected by that clause had taken effect on the day on which this order commenced.

(2) For the avoidance of doubt, clause 2 does not affect the term of office of any councillor.

I recommend that the order in clause 2 be made as recommended by the Local Government Advisory Board.

Hon JON FORD JP MLC, Minister for Local Government and
Regional Development; Fisheries;
the Kimberley, Pilbara and Gascoyne.

By Command of the Lieutenant-Governor and
deputy of the Governor,

G. M. PIKE, Clerk of the Council.

LG406

LOCAL GOVERNMENT ACT 1995

District of West Arthur

(DISCONTINUATION OF WARD SYSTEM) ORDER 2006

Made by the Lieutenant-Governor and deputy of the Governor Executive in Council on the recommendation of the Minister for Local Government and Regional Development.

1. Citation

This order may be cited as the *District of West Arthur (Discontinuation of Ward System) Order 2006*.

2. Discontinuation of ward system (s.2.2(1)(d) of the Act)

All wards in the district of West Arthur are abolished immediately before the first ordinary elections day of the district after the commencement of this order.

3. Consequential directions (s.9.62 of the Act)

(1) Part 4 of the Act, modified to the extent necessary to give effect to clause 2, applies to preparing for and conducting the next ordinary elections of the Shire of West Arthur as if the change effected by that clause had taken effect on the day on which this order commenced.

(2) For the avoidance of doubt, clause 2 does not affect the term of office of any councillor.

I recommend that the order in clause 2 be made as recommended by the Local Government Advisory Board.

Hon JON FORD JP MLC, Minister for Local Government and
Regional Development; Fisheries;
the Kimberley, Pilbara and Gascoyne.

By Command of the Lieutenant-Governor and
deputy of the Governor,

G. M. PIKE, Clerk of the Council.

LG407*

LOCAL GOVERNMENT ACT 1995
District of the Shire of Plantagenet
(CHANGE OF WARDS) ORDER 2006

Made by the Lieutenant-Governor and deputy of the Governor in Executive Council on the recommendation of the Minister for Local Government and Regional Development.

1. Citation

This order is the *District of the Shire of Plantagenet (Change of Wards) Order 2006*.

2. Abolition of 5 existing wards in the District of the Shire of Plantagenet (s. 2.2 (1) (d) of the Act)

The East Ward, Kendenup Town Ward, Mount Barker Ward, South Ward and Rocky Gully/West Ward of the district of the Shire of Plantagenet are abolished immediately before the first ordinary elections day of the Shire after the commencement of this order.

3. New wards created in the District of the Shire of Plantagenet (s. 2.2 (1) (b) of the Act)

(1) On and after the first ordinary elections day of the Shire of Plantagenet, after the commencement of this order, a new ward is created in that district, named the East Ward.

(2) The East Ward consists of the land described in Schedule 1.

(3) On and after the first ordinary elections day of the Shire of Plantagenet, after the commencement of this order, a new ward is created in that district, named the Kendenup Town Ward.

(4) The Kendenup Town Ward consists of the land described in Schedule 2.

(5) On and after the first ordinary elections day of the Shire of Plantagenet, after the commencement of this order, a new ward is created in that district, named the Mount Barker Ward.

(6) The Mount Barker Ward consists of the land described in Schedule 3.

(7) On and after the first ordinary elections day of the Shire of Plantagenet, after the commencement of this order, a new ward is created in that district, named the South Ward.

(8) The South Ward consists of the land described in Schedule 4.

(9) On and after the first ordinary elections day of the Shire of Plantagenet, after the commencement of this order, a new ward is created in that district, named the Rocky Gully/West Ward.

(10) The Rocky Gully/West Ward consists of the land described in Schedule 5.

4. Number of councillors specified (s. 2.18 (3) (b) of the Act)

On and after the first ordinary elections day after the commencement of this order—

(1) the number of offices of councillor on the council of the Shire of Plantagenet is nine (9);

(2) the number of offices of councillor for the East Ward and Rocky Gully/West Ward created under clause 3 is two (2) each;

(3) the number of offices of councillor for the Kendenup Town Ward and the South Ward created under clause 3 is one (1) each; and

(4) the number of offices of councillor for the Mount Barker Ward created under clause 3 is three (3).

5. Continuing councillors allocated to new wards (s. 9.62 of the Act)

(1) In this clause—

“**continuing councillor**” means a person—

(a) who was a councillor immediately before the commencement of this order; and

(b) whose term of office as councillor continues beyond the day of the first ordinary elections after the commencement of this order.

(2) A person who was a continuing councillor for a ward abolished under clause 2 immediately before the abolition of that ward, is, on and after the first ordinary elections day, to be taken to have been elected as a councillor for the East Ward, Kendenup Town Ward, Mount Barker Ward, South Ward and Rocky Gully/West Ward respectively created under clause 3.

(3) For the avoidance of doubt, it is declared that this clause does not affect the term of office of any continuing councillor.

6. Election to fill vacancies (s. 4.11 and 9.62 of the Act)

(1) Any poll needed for an election to fill the offices is to be held on the first ordinary elections day after the commencement of this order.

(2) Part 4 of the Act applies to preparing for and conducting the election as if the changes effected by clauses 2, 3, 4 and 5 had taken effect on the day on which this order commenced.

(3) For the purposes of subclause (2)—

- (a) Part 4 of the Act is modified to the extent necessary to give effect to subclauses (1) and (2); and
- (b) without limiting paragraph (a), a reference in Part 4 of the Act to a ward, in relation to the district of the Shire of Plantagenet, is to be read as including a reference to the wards created under clause 3 as it is or will be, as a result of the operation of that clause, on the first ordinary elections day after the commencement of this order.

Schedule 1—Description of land in the East Ward (cl. 3 (1))

All that portion of land bounded by lines starting from the northeastern corner of Lot 5786, as shown on Deposited Plan 206370, a point on a present southern boundary of the Shire of Plantagenet and extending easterly along the prolongation easterly of the northern boundary of that lot to the centreline of Chester Pass Road; thence northwesterly along that centreline to the prolongation southeasterly of the centreline of Yellanup Road; thence northwesterly to and generally northwesterly and generally westerly along that centreline to the prolongation southerly of the centreline of Woodlands Road; thence northerly to and along that centreline to the prolongation easterly of the centreline of O'Neill Road; thence westerly to and westerly and generally northwesterly along that centreline and onwards to the centreline of Albany Highway; thence generally northerly, generally northeasterly and generally northwesterly along that centreline to the prolongation westerly of the southern side of the eastern section of Warburton Road; thence easterly to and along that side to the prolongation southerly of the eastern side of Sounness Street and extending northerly to and along that side to the southwestern corner of Lot 500, as shown on Diagram 11056; thence northerly along the westernmost western boundary of that lot and onwards to the northernmost southeastern corner of Mount Barker Lot 608 (Reserve 5306), as shown on Deposited Plan 215929; thence northerly, westerly and again northerly along boundaries of that lot to its northernmost corner; thence west to a northwestern side of Woogenellup Road; thence generally southwesterly and westerly along sides of that road and onwards to the centreline of Albany Highway; thence generally northwesterly along that centreline to the centreline of Beattie Road; thence generally northeasterly and easterly along that centreline and onwards to the centreline of Jutland Road; thence easterly along that centreline and onwards to and easterly along the centreline of an unnamed Road passing along the northern boundaries of Lots 1 to 6 inclusive, as shown on Diagram 91971, and Lots 506 to 510 inclusive, as shown on Plan 4693 (Sheet 5), and again onwards to the centreline of Hudson Road; thence easterly along that centreline and onwards to and easterly along the centreline of an unnamed road passing along the northern boundaries of Lot 30 and Lot 31, as shown on Diagram 93086; and again onwards to the centreline of Carbarup Road; thence generally northwesterly along that centreline to the prolongation southeasterly of the centreline of Moorilup Road; thence northwesterly to and generally northwesterly and northerly along that centreline and onwards to the centreline of View Range Road; thence northerly along that centreline to the prolongation easterly of the centreline of Kitchener Road; thence westerly to and along that centreline and onwards to the centreline of Costello Road; thence westerly along that centreline and onwards to the centreline of Lake Matilda Road; thence northwesterly along that centreline to the prolongation easterly of the centreline of Hamilton Road; thence westerly to and along that centreline and onwards to the centreline of De Pledge Road; thence southerly along that centreline to the prolongation easterly of the centreline of Tivey Road; thence westerly to and along that centreline and onwards to the centreline of Albany Highway; thence generally northwesterly along that centreline to the prolongation westerly of the westernmost northern boundary of Lot 3808, as shown on Deposited Plan 81122; thence easterly along that prolongation to its westernmost northwestern corner, a point on a present northern boundary of the Shire of Plantagenet, and thence generally easterly and generally southwesterly along boundaries of that shire to the starting point.

Schedule 2—Description of land in the Kendenup Town Ward (cl. 3 (2))

All that portion of land bounded by lines starting from the intersection of the centreline of Albany Highway with the centreline of Beattie Road and extending generally northeasterly and easterly along the centreline of Beattie Road and onwards to the centreline of Jutland Road; thence easterly along that centreline and onwards to and easterly along the centreline of an unnamed Road passing along the northern boundaries of Lots 1 to 6 inclusive, as shown on Diagram 91971, and Lots 506 to 510 inclusive, as shown on Plan 4693 (Sheet 5) and again onwards to the centreline of Hudson Road; thence easterly along that centreline and onwards to and easterly along the centreline of an unnamed Road passing along the northern boundaries of Lot 30 and Lot 31, as shown on Diagram 93086 and again onwards to the centreline of Carbarup Road; thence generally northwesterly along that centreline to the prolongation southeasterly of the centreline of Moorilup Road; thence northwesterly to and generally northwesterly and northerly along that centreline and onwards to the centreline of View Range Road; thence northerly along that centreline to the prolongation easterly of the centreline of Kitchener Road; thence westerly to and along that centreline and onwards to the centreline of Costello Road; thence westerly along that centreline and onwards to the centreline of Lake Matilda Road; thence northwesterly along that centreline to the prolongation easterly of the centreline of Hamilton Road; thence westerly to and along that centreline and onwards to the centreline of De Pledge Road; thence southerly along that centreline to the prolongation easterly of the centreline of Tivey Road; thence westerly to and along that centreline and onwards to the centreline of Albany Highway and thence generally southeasterly along that centreline to the starting point.

Schedule 3—Description of land in the Mount Barker Ward (cl. 3 (3))

All that portion of land bounded by lines starting from the intersection of the southern side of the eastern section of Warburton Road with the prolongation southerly of the eastern side of Sounness Street and extending northerly to and along that side to the southwestern corner of Lot 500, as shown on Diagram 11056; thence northerly along the westernmost western boundary of that lot and onwards to the northernmost southeastern corner of Mount Barker Lot 608 (Reserve 5306), as shown on Deposited Plan 215929; thence northerly, westerly and again northerly along boundaries of that lot to its northernmost corner; thence west to a northwestern side of Woogenellup Road; thence generally southwesterly and westerly along sides of that road and onwards to the prolongation northwesterly of the northeastern boundary of Lot 2, as shown on Diagram 21285; thence southeasterly to and southeasterly and southwesterly along boundaries of that lot to the northern side of an unnamed Road on the southern boundary of that lot; thence westerly along the northern side of that road and onwards to the easternmost eastern boundary of the western severance of Lot 101, as shown on Plan 21650; thence southerly along that boundary to the northeastern corner of Plantagenet Location 6905 (Reserve 27185); thence westerly, southerly and generally northeasterly along boundaries of that location to the prolongation northerly of the western boundary of Lot 579 (Reserve 27185), as shown on Deposited Plan 26284; thence southerly to and along that boundary and onwards to the northeastern corner of Lot 5262, as shown on Deposited Plan 163872; thence southerly along the eastern boundary of that lot and southerly along the eastern boundary of Lot B21, as shown on Diagram 111, to the southern side of Omrah Road; thence easterly along that side and onwards to the northwestern boundary of Lot 1, as shown on Plan 15051; thence generally northeasterly and easterly along boundaries of that lot to the northernmost northwestern corner of the northeastern severance of Plantagenet Location 7842 (Reserve 43991), as shown on Plan 15051 and Diagram 74374; thence easterly and southerly along boundaries of that severance to the northeastern corner of Lot 283, as shown on Diagram 93009; thence southerly along the eastern boundary of that lot to the prolongation westerly of the southern side of the western section of Warburton Road and thence easterly to and along that side and onwards to and easterly along the southern side of the eastern section of Warburton Road to the starting point.

Schedule 4—Description of land in the South Ward (cl. 3 (4))

All that portion of land bounded by lines starting from the southwestern corner of Lot 72, as shown on Deposited Plan 103388, a point on a present western boundary of the Shire of Plantagenet, and extending easterly, northerly and westerly along boundaries of that lot to the southeastern corner of Lot 41, as shown on Deposited Plan 257468; thence northerly along the eastern boundary of that lot to a northwestern corner of Lot 3062 (Reserve 47891), as shown on Deposited Plan 36450; thence generally easterly along northern boundaries of that lot and easterly, generally southeasterly, again easterly and northeasterly along southern sides of a former unnamed road (Road Number 693), as shown on Deposited Plan 230620; to the prolongation southerly of the westernmost western boundary of the northern severance of Lot 14, as shown on Plan 21562; thence northerly to and northerly and easterly along boundaries of that severance to a southeastern corner of Lot 3062 (Reserve 47891), as shown on Deposited Plan 36450; thence northerly along the northernmost eastern boundary of that lot and onwards to the centreline of Spencer Road; thence generally southeasterly, generally easterly and again generally southeasterly along that centreline to the prolongation southwesterly of the centreline of Hay River Road; thence northeasterly to and northeasterly, northerly, again generally northeasterly, again northerly, again generally northeasterly and generally northerly along that centreline and onwards to the centreline of St. Werburghs Road; thence generally northeasterly along that centreline to the prolongation westerly of the northern boundary of Lot 4814, as shown on Deposited Plan 157173; thence easterly to and easterly and southerly along boundaries of that lot to the northern boundary of Lot 3149, as shown on Deposited Plan 79204; thence easterly along that boundary and onwards to the centreline of Albany Highway; thence generally southwesterly and generally southerly along that centreline to the prolongation northwesterly of the centreline of O'Neill Road; thence southeasterly to and generally southeasterly and easterly along that centreline and onwards to the centreline of Woodlands Road; thence southerly along that centreline and onwards to the centreline of Yellanup Road; thence generally easterly and generally southeasterly along that centreline and onwards to the centreline of Chester Pass Road; thence southeasterly along that centreline to the prolongation easterly of the northern boundary of Lot 5786, as shown on Deposited Plan 206370; thence westerly to the northeastern corner of that lot, a point on a present southern boundary of the Shire of Plantagenet and thence westerly, generally southwesterly, generally westerly and northerly along boundaries of that shire to the starting point.

Schedule 5—Description of land in the Rocky Gully/West Ward (cl. 3 (5))

All that portion of land bounded by lines starting from the westernmost northwestern corner of Lot 3808, as shown on Deposited Plan 81122, a point on a present northern boundary of the Shire of Plantagenet, and extending westerly along the prolongation westerly of the westernmost northern boundary of that lot to the centreline of Albany Highway; thence generally southeasterly along that centreline to the prolongation westerly of the northern side of Woogenellup Road; thence westerly along that prolongation to the prolongation northwesterly of the northeastern boundary of Lot 2, as shown on Diagram 21285; thence southeasterly to and southeasterly and southwesterly along boundaries of that lot to the northern side of an unnamed road on the southern boundary of that lot; thence westerly along the northern side of that road and onwards to the easternmost eastern boundary of the western severance of Lot 101, as shown on Plan 21650; thence southerly along that boundary to the northeastern corner of Plantagenet Location 6905 (Reserve 27185); thence westerly, southerly and generally northeasterly along boundaries of that location to the prolongation northerly of the western boundary of Lot 579 (Reserve 27185), as shown on Deposited Plan 26284; thence southerly to and along that boundary and onwards to the northeastern corner of Lot 5262, as shown on Deposited Plan 163872; thence southerly along the eastern boundary of that lot and southerly

along the eastern boundary of Lot B21, as shown on Diagram 111, to the southern side of Omrah Road; thence easterly along that side and onwards to the northwestern boundary of Lot 1, as shown on Plan 15051; thence generally northeasterly and easterly along boundaries of that lot to the northernmost northwestern corner of the northeastern severance of Plantagenet Location 7842 (Reserve 43991), as shown on Plan 15051 and Diagram 74374; thence easterly and southerly along boundaries of that severance to the northeastern corner of Lot 283, as shown on Diagram 93009; thence southerly along the eastern boundary of that lot to the prolongation westerly of the southern side of the western section of Warburton Road; thence easterly to and along that side and onwards to the centreline of Albany Highway; thence generally southeasterly and generally southwesterly along that centreline to the prolongation easterly of the northern boundary of Lot 3149, as shown on Deposited Plan 79204; thence westerly to and along that boundary to the northernmost southeastern corner of Lot 4814, as shown on Deposited Plan 157173; thence northerly and westerly along boundaries of that lot and onwards to the centreline of St. Werburghs Road; thence generally southwesterly along that centreline to the prolongation northerly of the centreline of Hay River Road; thence southerly to and generally southerly, generally southwesterly, southerly, again generally southwesterly, again southerly and southwesterly along that centreline and onwards to the centreline of Spencer Road; thence generally northwesterly, generally westerly and again generally northwesterly along that centreline to the prolongation northerly of the northernmost eastern boundary of Lot 3062 (Reserve 47891), as shown on Deposited Plan 36450; thence southerly to and along that boundary to the westernmost northeastern corner of the northern severance of Lot 14, as shown on Plan 21562; thence westerly and southerly along boundaries of that severance and onwards to a southern side of a former unnamed Road (Road Number 693), as shown on Deposited Plan 230620; thence southwesterly, generally westerly, generally northwesterly and westerly along sides of that road and generally westerly along the northern boundaries of Lot 3062 (Reserve 47891), as shown on Deposited Plan 36450, to the northeastern corner of Lot 41, as shown on Deposited Plan 257468; thence southerly along the eastern boundary of that lot to the northern boundary of Lot 72, as shown on Deposited Plan 103388; thence easterly, southerly and westerly along boundaries of that lot to its southwestern corner, a point on a present western boundary of the Shire of Plantagenet and thence northerly, generally westerly, generally northerly and generally easterly along boundaries of that Shire to the starting point.

I recommend that the orders in clauses 2, 3, 4 and 5 be made as recommended by the Local Government Advisory Board.

Hon JON FORD JP MLC, Minister for Local Government and
Regional Development; Fisheries;
the Kimberley, Pilbara and Gascoyne.

By Command of the Lieutenant-Governor and
deputy of the Governor,

G. M. PIKE, Clerk of the Executive Council.

LG408*

LOCAL GOVERNMENT ACT 1995

Shire of Wyalkatchem

APPOINTMENT OF AUTHORISED PERSONS

It is hereby notified for public information that the following persons—

Scott McKenzie	Ellen Della Bosca
Caroline Pattinson	Peter Murray
Brian Willcox	

Have been appointed as authorised persons in accordance with the following acts—

- Local Government Act (Miscellaneous Provisions) 1960, Part XX (Ranger/Pound Keeper)
- Local Government Act 1995, Part 3—Executive Functions of Local Government and Part 9—Miscellaneous Provisions
- Caravan and Camping Grounds Act 1995
- Dog Act 1976 and Regulations
- Bush Fires Act 1954 and Regulations
- Litter Act 1979 and Regulations
- Shire of Wyalkatchem Local Laws

The following persons have been authorised as Registration Officers in accordance with the Dog Act 1976 and Regulations—

Scott McKenzie	Ellen Della Bosca
Caroline Pattinson	Peter Murray
Cira Garn	Beth Shaw
Brian Willcox	

All previous appointments are hereby cancelled.

SCOTT McKENZIE, Chief Executive Officer.

LG501*

BUSH FIRES ACT 1954*Shire of Murray***SHORTENING OF RESTRICTED BURNING PERIOD**

Notice is hereby given that the Shire of Murray, in accordance with Section 18(a) of the Bush Fires Act 1954, has shortened the Restricted Burning Period throughout the Shire until midnight on Thursday 30 November 2006. The Department of Environment and Conservation is hereby granted an exemption to midnight on Thursday 14 December 2006 for the purpose of completing Prescribed Burning.

COLIN BASTOW, Acting Chief Executive Officer.

MARINE/MARITIME

MX401*

WESTERN AUSTRALIAN MARINE ACT 1982**NAVIGABLE WATERS REGULATIONS****PROHIBITED SWIMMING AREA**

Perth Waters

Department for Planning and Infrastructure,
Fremantle WA, 17 November 2006.

Acting pursuant to the powers conferred by Regulation 10A(b) of the Navigable Waters Regulations, I hereby close all of Perth Waters between the Narrows Bridge and the Causeway, to swimming during the following times—

Thursday	16 November 2006	10am to 1pm
Friday	17 November 2006	10am to 4pm
Saturday	18 November 2006	10am to 4pm
Sunday	19 November 2006	9am to 4pm

DAVID HARROD, General Manager, Marine Safety,
Department for Planning and Infrastructure.

MINERALS AND PETROLEUM

MP401*

MINING ACT 1978**FORFEITURES**

Department of Industry and Resources,
Perth WA 6000.

I hereby declare in accordance with the provisions of sections 96A(1) and 97(1) of the *Mining Act 1978* that the undermentioned mining tenements are forfeited for breach of covenant viz; failure to comply with the prescribed expenditure conditions.

JOHN BOWLER JP MLA, Minister for Resources and
Assisting the Minister for State Development.

Number	Holder	Mineral Field
	Exploration Licences	
36/475	Target Mineral Exploration Pty Ltd	East Murchison

MP402*

MINING ACT 1978
FORFEITURES

Department of Industry and Resources,
Perth WA 6000.

I hereby declare in accordance with the provisions of section 96A(1) and 97(1) of the *Mining Act 1978* that the undermentioned mining tenements are forfeited for breach of covenant viz; non payment of rent.

JOHN BOWLER JP MLA, Minister for Resources and
Assisting the Minister for State Development.

Number	Holder	Mineral Field
	Exploration Licences	
08/1193	Dragoman Pty Ltd	Ashburton
52/1440	John Alfred Reed Douglas Watson	Peak Hill
52/1792	Locatore Pty Ltd	Peak Hill
59/1171	Sovereign Seas Pty Ltd	Yalgoo
59/1172	Sovereign Seas Pty Ltd	Yalgoo
	Mining Leases	
08/142	Springdale Holdings Pty Ltd	Ashburton

MP403

MINING ACT 1978
APPLICATION FOR AN ORDER FOR FORFEITURE

Department of Industry and Resources,
Mt Magnet.

In accordance with Regulation 49(2)(c) of the *Mining Act 1978* notice is hereby given that the licences are liable to forfeiture under the provision of Section 96(1)(a) for breach of covenant, viz, non-compliance with expenditure conditions.

S. RICHARDSON, Warden.

To be heard in the Warden's Court Mt Magnet on Thursday 11th January 2007.

MURCHISON MINERAL FIELD

Cue District

P20/1486	Australian Eagle Oil Co NL Cougar Metals NL
P20/1490	Australian Eagle Oil Co NL Cougar Metals NL
P20/1496	Australian Eagle Oil Co NL Cougar Metals NL
P20/1631	Australian Eagle Oil Co NL Cougar Metals NL
P20/1499	Australian Eagle Oil Co NL Cougar Metals NL
P20/1623	Australian Eagle Oil Co NL Cougar Metals NL
P20/1624	Australian Eagle Oil Co NL Cougar Metals NL
P20/1793	Cougar Metals NL
P20/1794	Cougar Metals NL

PLANNING AND INFRASTRUCTURE

PI401*

PLANNING AND DEVELOPMENT ACT 2005
APPROVED LOCAL PLANNING SCHEME AMENDMENT

Shire of Busselton

Town Planning Scheme No. 20—Amendment No. 93

Ref: 853/6/621 Pt 93

It is hereby notified for public information, in accordance with Section 87 of the Planning and Development Act 2005 that the Minister for Planning and Infrastructure approved the Shire of Busselton local planning scheme amendment on 24 October 2006 for the purpose of—

1. Amending the Scheme Map to insert the whole of Lots 1 and 2 of Sussex Location 364 Smiths Beach Road, Yallingup in a 'Special Provisions' area.
2. Amending the Scheme Text by inserting the following into Schedule 7—

Particulars of Land	Zone	Special Provisions
Lots 1 and 2 of Sussex Location 364 Smiths Beach Road, Yallingup	Tourist	1. Subdivision and development shall be in accordance with the Development Guide Plan adopted by the Shire of Busselton and endorsed by the Western Australian Planning Commission pursuant to the process and requirements set out under clause 25 of the Scheme. 2. No further development or subdivision shall be permitted (except survey strata or strata subdivision of tourist accommodation units) apart from that which is shown on the adopted and endorsed Development Guide Plan. 3. A Development Guide Plan (including modification) will only be considered by the Shire of Busselton and the Western Australian Planning Commission where a Development Guide Plan is submitted over the whole of Lots 1 and 2 of Sussex Location 364 Smiths Beach Road, Yallingup and is consistent with the orderly and proper planning for the land and locality.

KEVIN DOUGLAS, Shire President.
 ANDREW MacNISH, Chief Executive Officer.

PI402

PLANNING AND DEVELOPMENT ACT 2005
APPROVED LOCAL PLANNING SCHEME AMENDMENT

City of Cockburn

Town Planning Scheme No. 3—Amendment No. 41

Ref: 853/2/23/20 Pt 41

It is hereby notified for public information, in accordance with section 87 of the Planning and Development Act 2005 that the Minister for Planning and Infrastructure approved the City of Cockburn local planning scheme amendment on 17 October 2006 for the purpose of—

1. Rezoning Lot 330 Lydon Boulevard, Atwell, from 'Residential R20' to 'Residential R40'.
2. Amending the Scheme Maps accordingly.

S. LEE, Mayor.
 S. G. CAIN, Chief Executive Officer.

PI403*

PLANNING AND DEVELOPMENT ACT 2005
APPROVED DISTRICT PLANNING SCHEME AMENDMENT
City of Stirling

District Planning Scheme No. 2—Amendment No. 511

Ref: 853/2/20/34 Pt 511

It is hereby notified for public information, in accordance with section 87 of the Planning and Development Act 2005 that the Minister for Planning and Infrastructure approved the City of Stirling District Planning Scheme Amendment on 7 November 2006 for the purpose of rezoning Lot 430, HN 77 Honeywell Boulevard, Mirrabooka, from 'Service Station' to 'Restricted Business' and amending the Scheme Map accordingly.

T. J. TYZACK, Mayor.
 L. DELAHUNTY Chief Executive Officer.

PI404*

PLANNING AND DEVELOPMENT ACT 2005
APPROVED LOCAL PLANNING SCHEME AMENDMENT
Shire of Nannup

Town Planning Scheme No. 1—Amendment No. 31

Ref: 853/6/17/1 Pt 31

It is hereby notified for public information, in accordance with section 87 of the Planning and Development Act 2005 that the Minister for Planning and Infrastructure approved the Shire of Nannup local planning scheme amendment on 24 October 2006 for the purpose of—

1. Rezoning Nelson Location 4497 Storry Road, Peerabeelup from "Rural" to "Special Use".
2. Amending Schedule 8 of the Scheme Text by including the following—

Description of Land	Permitted Land Use	Special Provisions
Nelson Location 4497 Storry Road, Peerabeelup	<ul style="list-style-type: none"> – Holiday Cottages (9) – Dwelling and Ancillary Office – Rural Pursuits 	<ol style="list-style-type: none"> 1. Development of the site shall be generally in accordance with the Development Guide Plan which forms part of the Scheme Amendment Report, or other such Guide Plan which is endorsed by Council and the WAPC. 2. No trees or substantial vegetation shall be felled or removed from the site except where— <ol style="list-style-type: none"> (i) required for approved development works; (ii) the establishment of a firebreak is required by Regulation or By-Law; or (iii) trees are dead, diseased or dangerous. 3. Waste Disposal systems are to be located no closer than 100 metres to a definable water course creek or water body, or 50 metres in the case of an alternative disposal system, unless otherwise approved by Council and the Health Department of Western Australia 4. With the intention of preventing overstocking and other practices detrimental to the amenity of the zone, intensive agricultural pursuits and the breeding or keeping of animals for commercial gain are not permitted unless otherwise approved by Council. 5. All buildings shall be located— <ul style="list-style-type: none"> • At least 20 metres from any dam or stream on the property; • At least 20 metres apart; and • At least 100 metres from any boundary. 6. Specifications of the potable water supply and waste disposal systems to be installed are to be submitted to Council and the Health

Description of Land	Permitted Land Use	Special Provisions
		<p>Department of Western Australia with building plans. No building shall be considered fit for human habitation until the systems are installed and operating to the Health Department of Western Australia and Council's satisfaction.</p> <p>7. All new chalets to be constructed in accordance with AS3959 Construction of Buildings in Bush Fire Prone Areas.</p> <p>8. At the time of the development Council shall require the upgrading of Storry Road between the entrance of the property and Vasse Highway to the satisfaction of Council's Works Manager. The developer is responsible for the upgrading required.</p> <p>9. Council will require the implementation of an approved Fire Management Plan, as a condition of development approval.</p>

3. Amending the Scheme Map accordingly.

B. DUNNET, Shire President.
S. A. COLLIE, Chief Executive Officer.

POLICE

PO401*

ROAD TRAFFIC ACT 1974

TEMPORARY SUSPENSION OF REGULATIONS

I, Martin Paul Bond, Acting Superintendent being the delegated officer of the Minister for Transport under Section 83(6) of the Road Traffic Act 1974, pursuant to the powers conferred by Section 83(1) of that Act, and the consent of the Local Authorities having been obtained and nominated for the purposes of:

A Cycle Time Trial by members/entrants of the Peel District Cycling Club (Inc) on 11 October 2006 between the hours of 17:00 Hrs and 18:30 Hrs, 18 October 2006 between the hours of 17:00 Hrs and 18:30 Hrs, 25 October 2006 between the hours of 17:00 Hrs and 18:30 Hrs, 1 November 2006 between the hours of 17:00 Hrs and 18:30 Hrs, 8 November 2006 between the hours of 17:00 Hrs and 18:30 Hrs, 15 November 2006 between the hours of 17:00 Hrs and 18:30 Hrs, 22 November 2006 between the hours of 17:00 Hrs and 18:30 Hrs, 29 November 2006 between the hours of 17:00 Hrs and 18:30 Hrs, 6 December 2006 between the hours of 17:00 Hrs and 18:30 Hrs, 13 December 2006 between the hours of 17:00 Hrs and 18:30 Hrs do hereby approve the temporary suspension of the Regulations made under such act on the carriageway(s) mentioned hereunder.

Racing to be confined to the left of the carriageway on—

Hopelands Road in the Shire of Serpentine Jarrahdale.

All participants to wear approved head protection at all times.

A 17th Annual Left Bank Triathlon by members/entrants of the Sports Performance and Management on 26 November 2006 between the hours of 06:00 Hrs and 09:00 Hrs do hereby approve the temporary suspension of the Regulations made under such act on the carriageway(s) mentioned hereunder.

Racing to be confined to the left of the carriageway on—

Riverside Road, Wauhob Road, Preston Point Road, Petra Street and Pier Street in Town of East Fremantle.

All participants to wear approved head protection at all times for the cycle event.

A Cycling Road Race by members/entrants of the West Coast Masters Cycling COUNCIL INC on 5 November 2006 between the hours of 08:30 Hrs and 12:00 Hrs, 26 November 2006 between the hours of 08:30 Hrs and 12:00 Hrs, 10 December 2006 between the hours of 08:30 Hrs and 12:00 Hrs do hereby approve the temporary suspension of the Regulations made under such act on the carriageway(s) mentioned hereunder.

Racing to be confined to the left of the carriageway on—

Achievement Way and Paramount Drive in Wangara.

All participants to wear approved head protection at all times.

A Corporate Triathlon (Cycle Portion) by members/entrants of the Kalgoorlie Tri Club on 26 November 2006 between the hours of 08:00 Hrs and 09:00 Hrs do hereby approve the temporary suspension of the Regulations made under such act on the carriageway(s) mentioned hereunder.

Racing to be confined to the left of the carriageway on—

Johnston Street, Maxwell Street, Speculation Road, O'Connor Street and Osmetti Drive, in the City of Kalgoorlie-Boulder.

All participants to wear approved head protection at all times for the cycle event.

A Triathlon Event by members/entrants of the Hedland Tri Sports on 11 November 2006 between the hours of 16:30 Hrs and 18:00 Hrs, 25 November 2006 between the hours of 16:30 Hrs and 18:00 Hrs, 10 March 2007 between the hours of 16:30 Hrs and 18:00 Hrs, 24 March 2007 between the hours of 16:30 Hrs and 18:00 Hrs, 14 April 2007 between the hours of 16:30 Hrs and 18:00 Hrs do hereby approve the temporary suspension of the Regulations made under such act on the carriageway(s) mentioned hereunder.

Racing to be confined to the left of the carriageway on—

McGregor Street, Anderson Street, U-Turn at Edgar Street in the Town of Port Hedland.

All participants to wear approved head protection at all times for the cycle event.

A Founders 10 Miler by members/entrants of the West Australian Marathon Club on 12 November 2006 between the hours of 07:00 Hrs and 09:00 Hrs do hereby approve the temporary suspension of the Regulations made under such act on the carriageway(s) mentioned hereunder.

Racing to be confined to the left of the carriageway on—

Oceanic Drive, Alderbury Street, Brookdale Street, Underwood Avenue in the Town of Cambridge.

A Cycle Event by members/entrants of the Karratha Cycle Club on 15 October 2006 between the hours of 08:00 Hrs and 12:30 Hrs do hereby approve the temporary suspension of the Regulations made under such act on the carriageway(s) mentioned hereunder.

Racing to be confined to the left of the carriageway on—

Tom Price—Paraburdoo Road, Tom Price/Paraburdoo.

All participants to wear approved head protection at all times.

A Cycle Race—Yarri Road by members/entrants of the Eastern Goldfields Cycle Club on 21 October 2006 between the hours of 12:30 Hrs

and 15:00 Hrs do hereby approve the temporary suspension of the Regulations made under such act on the carriageway(s) mentioned hereunder.

Racing to be confined to the left of the carriageway on—

Eastern Bypass Road, Williamstown Road, Yarri Road in the City of Kalgoorlie/Boulder.

All participants to wear approved head protection at all times.

A Triathlon by members/entrants of the Dumbleyung Events Committee on 4 November 2006 between the hours of 11:30 Hrs and 13:00 Hrs do hereby approve the temporary suspension of the Regulations made under such act on the carriageway(s) mentioned hereunder.

Racing to be confined to the left of the carriageway on—

Bennett Street, Peterson Road, Dumbleyung South Road in the Shire of Dumbleyung.

All participants to wear approved head protection at all times for the cycle event.

A Triathlon by members/entrants of the Dumbleyung Events Committee on 3 February 2007 between the hours of 16:00 Hrs and 18:00 Hrs do hereby approve the temporary suspension of the Regulations made under such act on the carriageway(s) mentioned hereunder.

Racing to be confined to the left of the carriageway on—

Bennett Street, Bairstow Street, Tunney Street, Harvey Street in the Shire of Dumbleyung.

All participants to wear approved head protection at all times for the cycle event.

An Armadale Criterium Cycle Race by members/entrants of the City of Armadale on 18 November 2006 between the hours of 11:30 Hrs and 17:30 Hrs do hereby approve the temporary suspension of the Regulations made under such act on the carriageway(s) mentioned hereunder.

Racing to be confined to the left of the carriageway on—

Armadale Road, Orchard Avenue, Jull Street, Church Avenue in the City of Armadale.

All participants to wear approved head protection at all times.

A Triathlon by members/entrants of the School Sport WA on 3 November 2006 between the hours of 09:30 Hrs and 12:15 Hrs do hereby approve the temporary suspension of the Regulations made under such act on the carriageway(s) mentioned hereunder.

Racing to be confined to the side of the carriageway on—

Riverton Drive North in the City of Canning.

All participants to wear approved head protection at all times for the cycle event.

A Triathlon by members/entrants of the School Sport WA on 8 November 2006 between the hours of 09:45 Hrs and 11:45 Hrs do hereby approve the temporary suspension of the Regulations made under such act on the carriageway(s) mentioned hereunder.

Racing to be confined to the side of the carriageway on—

The Esplanade in the City of Nedlands.

All participants to wear approved head protection at all times for the cycle event.

A Bunbury Triathlon Club by members/entrants of the Bunbury Triathlon Club on 5 November 2006 between the hours of 07:00 Hrs and 11:00 Hrs do hereby approve the temporary suspension of the Regulations made under such act on the carriageway(s) mentioned hereunder.

Racing to be confined to the left of the carriageway on—

Blair Street, Hayes Street, Charles Street, Stirling Street, Austral Parade, Koombana Drive in the City of Bunbury.

All participants to wear approved head protection at all times for the cycle event.

A Triathlon by members/entrants of the Bunbury Triathlon Club on 19 November 2006 between the hours of 07:30 Hrs and 10:30 Hrs, 14 January 2007 between the hours of 07:30 Hrs and 10:30 Hrs, 11 March 2007 between the hours of 07:30 Hrs and 10:30 Hrs, 1 April 2007 between the hours of 07:30 Hrs and 10:30 Hrs, 15 April 2007 between the hours of 07:30 Hrs and 10:30 Hrs do hereby approve the temporary suspension of the Regulations made under such act on the carriageway(s) mentioned hereunder.

Racing to be confined to the left of the carriageway on—

Pratt Road and Leake Street in Eaton (Shire of Dardanup).

All participants to wear approved head protection at all times for the cycle event.

A Solahart Donnybrook Marathon Relay by members/entrants of the Solahart Donnybrook Marathon Relay on 18 November 2006 between the hours of 10:30 Hrs and 17:30 Hrs do hereby approve the temporary suspension of the Regulations made under such act on the carriageway(s) mentioned hereunder.

Racing to be confined to the right hand side of the carriageway on—

South Western Highway, Boyup Brook Road, Preston Road, Marmion Street, Emerald Street and Steere Street in the Shire of Donnybrook-Balingup.

A Criterium Cycle Race by members/entrants of the Peel District

Cycling Club (Inc) on 3 December 2006 between the hours of 08:00 Hrs and 11:00 Hrs, 21 January 2007 between the hours of 08:00 Hrs and 11:00 Hrs, 25 February 2007 between the hours of 08:00 Hrs and 11:00 Hrs do hereby approve the temporary suspension of the Regulations made under such act on the carriageway(s) mentioned hereunder.

Racing to be confined to the left of the carriageway on—

Baker Street, Butler Street, Cox Street, Phillips Street in the Shire of Murray.

All participants to wear approved head protection at all times.

A 32Km Cycle Time Trial by members/entrants of the Peel District Cycling Club (Inc) on 25 March 2007 between the hours of 08:30 Hrs and 11:00 Hrs do hereby approve the temporary suspension of the Regulations made under such act on the carriageway(s) mentioned hereunder.

Racing to be confined to the left of the carriageway on—

Hopelands Road, Lakes Road in the Serpentine area.

All participants to wear approved head protection at all times.

A Foot Race by members/entrants of the West Australian Marathon Club on 10 December 2006 between the hours of 07:00 Hrs and 08:00 Hrs do hereby approve the temporary suspension of the Regulations made under such act on the carriageway(s) mentioned hereunder.

Racing to be confined to the side of the carriageway on—

City Beach Carpark (100mtr North of Restaurant), Footpath, Carpark Access Road, Footpath in front of Floreat Beach Kiosk, Old Road, footpath in the City Beach area.

A Criterium Cycle Race by members/entrants of the Peel District Cycling Club (Inc) on 12 December 2006 between the hours of 08:30 Hrs and 11:00 Hrs, 4 February 2007 between the hours of 08:30 Hrs and 11:00 Hrs do hereby approve the temporary suspension of the Regulations made under such act on the carriageway(s) mentioned hereunder.

Racing to be confined to the left of the carriageway on—

Peel Parade, Ninda Street, Beacham Street, Duncan Road, Wamba Road in the City of Mandurah.

All participants to wear approved head protection at all times.

A New Year's Eve Run by members/entrants of the West Australian Marathon Club on 31 December 2006 between the hours of 18:30 Hrs and 19:30 Hrs do hereby approve the temporary suspension of the Regulations made under such act on the carriageway(s) mentioned hereunder.

Racing to be confined to the left of the carriageway on—

Footpath from Water Sports Centre, under Causeway, footpath until approx 100 metres before flagpole just past Coode Street and return, in the Burswood and South Perth area.

A Triathlon by members/entrants of the Albany Triathlon Club on 29 October 2006 between the hours of 09:00 Hrs and 12:00 Hrs, 12 November 2006 between the hours of 09:00 Hrs and 12:00 Hrs, 19 November 2006 between the hours of 09:00 Hrs and 12:00 Hrs do hereby approve the temporary suspension of the Regulations made under such act on the carriageway(s) mentioned hereunder.

Racing to be confined to the side of the carriageway on—

Barker Road, Graham Street, Sanford Road, North Road, Albany Highway in the City of Albany.

All participants to wear approved head protection at all times for the cycle event.

A Triathlon by members/entrants of the Albany Triathlon Club on 5 November 2006 between the hours of 08:00 Hrs and 11:00 Hrs do hereby approve the temporary suspension of the Regulations made under such act on the carriageway(s) mentioned hereunder.

Racing to be confined to the side of the carriageway on—

Middleton Beach, Flinders Parade, Middleton Road, Golflinks Road, Emu Point Drive, Clark Street, Swarbrick Street in the City of Albany.

All participants to wear approved head protection at all times for the cycle event.

A Cycle Team Time Trial by members/entrants of the Peel District Cycling Club (Inc) on 10 January 2007 between the hours of 17:00 Hrs and 18:30 Hrs, 17 January 2007 between the hours of 17:00 Hrs and 18:30 Hrs, 24 January 2007 between the hours of 17:00 Hrs and 18:30 Hrs, 31 January 2007 between the hours of 17:00 Hrs and 18:30 Hrs, 7 February 2007 between the hours of 17:00 Hrs and 18:30 Hrs, 14 February 2007 between the hours of 17:00 Hrs and 18:30 Hrs, 21 February 2007 between the hours of 17:00 Hrs and 18:30 Hrs, 28 February 2007 between the hours of 17:00 Hrs and 18:30 Hrs, 7 March 2007 between the hours of 17:00 Hrs and 18:30 Hrs, 14 March 2007 between the hours of 17:00 Hrs and 18:30 Hrs do hereby approve the temporary suspension of the Regulations made under such act on the carriageway(s) mentioned hereunder.

Racing to be confined to the left of the carriageway on—

Hopelands Road in the Shire of Serpentine Jarrahdale.

All participants to wear approved head protection at all times.

A 32Km Cycle Time Trail by members/entrants of the Peel District Cycling Club (Inc) on 25 March 2007 between the hours of 08:30 Hrs and

11:00 Hrs do hereby approve the temporary suspension of the Regulations made under such act on the carriageway(s) mentioned hereunder.

Racing to be confined to the left of the carriageway on—

Hopelands Road, Lakes Road in the Shire of Serpentine Jarrahdale.

All participants to wear approved head protection at all times.

A Cycle Time Trial by members/entrants of the Peel District Cycling Club (Inc) on 11 March 2007 between the hours of 11:00 Hrs and 12:30 Hrs do hereby approve the temporary suspension of the Regulations made under such act on the carriageway(s) mentioned hereunder.

Racing to be confined to the left of the carriageway on—

Hopelands Road in the Shire of Serpentine Jarrahdale.

All participants to wear approved head protection at all times.

A Cycle Race by members/entrants of the Eastern Goldfields Cycle Club on 5 November 2006 between the hours of 07:30 Hrs and 21:30 Hrs, 12 November 2006 between the hours of 07:30 Hrs and 21:30 Hrs, 19 November 2006 between the hours of 07:30 Hrs and 21:30 Hrs, 10 December 2006 between the hours of 07:30 Hrs and 21:30 Hrs, 17 December 2006 between the hours of 07:30 Hrs and 21:30 Hrs, 14 January 2007 between the hours of 07:30 Hrs and 21:30 Hrs, 21 January 2007 between the hours of 07:30 Hrs and 21:30 Hrs, 28 January 2007 between the hours of 07:30 Hrs and 21:30 Hrs, 11 February 2007 between the hours of 07:30 Hrs and 21:30 Hrs, 18 February 2007 between the hours of 07:30 Hrs and 21:30 Hrs, 25 February 2007 between the hours of 07:30 Hrs and 21:30 Hrs do hereby approve the temporary suspension of the Regulations made under such act on the carriageway(s) mentioned hereunder.

Racing to be confined to the left of the carriageway on—

Carnegie Road, Nambi Way, Melrose Street and Stockyard Way in the City of Kalgoorlie-Boulder.

All participants to wear approved head protection at all times.

A Junior Triathlon by members/entrants of the Kalgoorlie Tri Club on 12 November 2006 between the hours of 08:00 Hrs and 09:00 Hrs do hereby approve the temporary suspension of the Regulations made under such act on the carriageway(s) mentioned hereunder.

Racing to be confined to the left of the carriageway on—

Johnston Street, Maxwell Street, Speculation Road, O'Connor Street, Osmetti Drive, in the City of Kalgoorlie-Boulder.

All participants to wear approved head protection at all times for the cycle event.

A Triathlon by members/entrants of the Geraldton Triathlon Club on 4 November 2006 between the hours of 15:00 Hrs and 17:00 Hrs do hereby approve the temporary suspension of the Regulations made under such act on the carriageway(s) mentioned hereunder.

Racing to be confined to the left of the carriageway on—

Whitehall Road, Smugglers Pass, Hillview Drive, Glenfield Beach Drive, Chapman Road, Chapman Valley Road, Bayside Drive, Water Front Drive in the Geraldton/Greenough area.

All participants to wear approved head protection at all times for the cycle event.

A Triathlon by members/entrants of the Geraldton Triathlon Club on 18 November 2006 between the hours of 14:00 Hrs and 17:30 Hrs, 16 December 2006 between the hours of 14:00 Hrs and 17:30 Hrs do hereby approve the temporary suspension of the Regulations made under such act on the carriageway(s) mentioned hereunder.

Racing to be confined to the left of the carriageway on—

Kempton Street, Crowtheron Street, Chapman Road, Chapman Valley Road, North West Coastal Highway in the Geraldton/Greenough area.

All participants to wear approved head protection at all times for the cycle event.

A Triathlon by members/entrants of the Geraldton Triathlon Club on 2 December 2006 between the hours of 15:00 Hrs and 17:00 Hrs do hereby approve the temporary suspension of the Regulations made under such act on the carriageway(s) mentioned hereunder.

Racing to be confined to the left of the carriageway on—

Whitehall Road, Smugglers Cove Pass, Hillview Drive, Glenfield Beach Drive, Chapman Road, Bayside Drive, Waterfront Drive in the Greenough area.

All participants to wear approved head protection at all times for the cycle event.

A Triathlon by members/entrants of the Geraldton Triathlon Club on 11 November 2006 between the hours of 15:00 Hrs and 16:30 Hrs, 9 December 2006 between the hours of 15:00 Hrs and 16:30 Hrs do hereby approve the temporary suspension of the Regulations made under such act on the carriageway(s) mentioned hereunder.

Racing to be confined to the left of the carriageway on—

Kempton Street, Crowtheron Street, Chapman Road, Chapman Valley Road in the Geraldton area.

All participants to wear approved head protection at all times for the cycle event.

A Junior Triathlon by members/entrants of the Rockingham Triathlon Club on 26 November 2006 between the hours of 07:30 Hrs and 08:30 Hrs do hereby approve the temporary suspension of the Regulations made under such act on the carriageway(s) mentioned hereunder.

Racing to be confined to the left of the carriageway on—

Port Kennedy Drive, Bridport Point in the City of Rockingham.

All participants to wear approved head protection at all times for the cycle event.

A Junior Duathlons by members/entrants of the Rockingham Triathlon Club on 8 December 2006 between the hours of 17:30 Hrs and 18:30 Hrs, 19 January 2007 between the hours of 17:30 Hrs and 18:30 Hrs, 16 February 2007 between the hours of 17:30 Hrs and 18:30 Hrs, 9 March 2007 between the hours of 17:30 Hrs and 18:30 Hrs do hereby approve the temporary suspension of the Regulations made under such act on the carriageway(s) mentioned hereunder.

Racing to be confined to the left of the carriageway on—

Saltaire Way, Blackburn Drive, Jacquard Way in the City of Rockingham.

All participants to wear approved head protection at all times for the cycle event.

A Triathlon (Swim-Ride-Run) by members/entrants of the Faster Marketing & Sports Performance on 26 January 2007 between the hours of 06:20 Hrs and 09:00 Hrs do hereby approve the temporary suspension of the Regulations made under such act on the carriageway(s) mentioned hereunder.

Racing to be confined to the left of the carriageway on—

Point Walter Reserve using Honour Avenue West, Carroll Avenue, Burke Drive, Hislop Street, return via same roads to Point Walter Reserve in the City of Melville.

All participants to wear approved head protection at all times for the cycle event.

A Clubman Cup Rally by members/entrants of the Light Car Club of WA (Inc) on 25 November 2006 between the hours of 08:00 Hrs and 22:00 Hrs do hereby approve the temporary suspension of the Regulations made under such act on the carriageway(s) mentioned hereunder.

Racing to be confined to the left of the carriageway on—

Frollett Road, Mountain Road, Appain Road, Bulldozer Road, 37 Mile Road, Scaffold Road, Herold Road, Solus Road, Balmoral Road (Between Solus Road and Millars Log Road) in the Jarrahdale area.

All participants to wear approved head protection at all times.

A Cycle Time Trials Association on 12 November 2006 between the hours of 07:00 Hrs and 11:00 Hrs do hereby approve the temporary suspension of the Regulations made under such act on the carriageway(s) mentioned hereunder.

Racing to be confined to the left of the carriageway on—

Brookton Highway, Karragullen (adjacent to eastern boundary of Tomeo's Roadhouse), travel east for 25 kilometres to turning point and return to start/finish line in the City of Armadale.

All participants to wear approved head protection at all times.

A Cycle Time Trial Race (15Kms) by members/entrants of the Australian Time Trials Association on 14 November 2006 between the hours of 06:00 Hrs and 08:30 Hrs, 21 November 2006 between the hours of 06:00 Hrs and 08:30 Hrs, 5 December 2006 between the hours of 06:00 Hrs and 08:30 Hrs, 19 December 2006 between the hours of 06:00 Hrs and 08:30 Hrs, 2 January 2007 between the hours of 06:00 Hrs and 08:30 Hrs, 9 January 2007 between the hours of 06:00 Hrs and 08:30 Hrs, 23 January 2007 between the hours of 06:00 Hrs and 08:30 Hrs do hereby approve the temporary suspension of the Regulations made under such act on the carriageway(s) mentioned hereunder.

Racing to be confined to the left of the carriageway on—

Forrest Drive, Lovekin Drive in Kings Park.

All participants to wear approved head protection at all times.

PREMIER AND CABINET

PC401*

INTERPRETATION ACT 1984

MINISTERIAL ACTING ARRANGEMENTS

It is hereby notified for public information that the Governor in accordance with Section 52(1)(b) of the Interpretation Act 1984, has approved the following temporary appointment—

Hon J C Kobelke MLA to act temporarily in the office of Minister for Indigenous Affairs; Tourism; Culture and the Arts in the absence of the Hon S M McHale MLA for the period 16 to 19 December 2006 (both dates inclusive).

M. C. WAUCHOPE, Director General, Department of the Premier and Cabinet.

PC402*

INTERPRETATION ACT 1984

MINISTERIAL ACTING ARRANGEMENTS

It is hereby notified for public information that the Governor in accordance with Section 52(1)(b) of the *Interpretation Act 1984*, has approved the following temporary appointments—

Hon A MacTiernan MLA to act temporarily in the office of Minister for Disability Services; Citizenship and Multicultural Interests; Minister Assisting the Minister for Planning and Infrastructure in the absence of the Hon A D McRae MLA for the period 20 December 2006 to 4 January 2007 (both dates inclusive)

Hon S M McHale MLA to act temporarily in the office of Minister for Disability Services; Citizenship and Multicultural Interests; Minister Assisting the Minister for Planning and Infrastructure in the absence of the Hon A D McRae MLA for the period 5 January 2007 inclusive.

M. C. WAUCHOPE, Director General, Department of the Premier and Cabinet.

PC403*

INTERPRETATION ACT 1984

MINISTERIAL ACTING ARRANGEMENTS

It is hereby notified for public information that the temporary appointment by the Governor in accordance with Section 52(1)(b) of the *Interpretation Act 1984* of the Hon E S Ripper MLA as Premier; Minister for Public Sector Management; State Development; Federal Affairs during the period 15 to 18 November 2006 (both dates inclusive) has been cancelled.

M. C. WAUCHOPE, Director General, Department of the Premier and Cabinet.

RACING, GAMING AND LIQUOR

RG401

LIQUOR LICENSING ACT 1988

LIQUOR LICENSING APPLICATIONS

The following is a summary of applications received under the *Liquor Licensing Act 1988* and required to be advertised. Any person wishing to obtain more details about any application, or about the objection process, should contact the Department of Racing, Gaming and Liquor, 1st Floor, Hyatt Centre, 87 Adelaide Terrace, Perth, Telephone: (08) 9425 1888, or consult a solicitor or relevant industry organisation.

App. No.	Applicant	Nature of Application	Last Date for Objections
APPLICATIONS FOR THE GRANT OF A LICENCE			
11730	Walkaway Tennis Club Inc	Application for the grant of a Club Restricted licence in respect of premises situated in Walkaway and known as Walkaway Tennis Club Inc	3/12/06

App. No.	Applicant	Nature of Application	Last Date for Objections
APPLICATIONS FOR THE GRANT OF A LICENCE—<i>continued</i>			
11725	Poplar Vineyards Pty Ltd	Application for the grant of a Producer's licence in respect of premises situated in Millendon and known as Olive Farm Wines	19/11/06
APPLICATIONS FOR EXTENDED TRADING PERMITS—ONGOING EXTENDED HOURS			
28983	WARSA Pty Ltd	Application for the grant of an extended trading permit—ongoing extended hours, in respect of premises situated in Yerecoin and known as Yerecoin Tavern	4/12/06
28963	Starloop Pty Ltd	Application for the grant of an extended trading permit—ongoing extended hours, in respect of premises situated in Williams and known as Williams Hotel	1/12/06
28304	WG, JM and WG (Jnr) Shepherdson	Application for the grant of an extended trading permit—ongoing extended hours, in respect of premises situated in Duranillin and known as Dura General & Liquor Store	3/12/06

This notice is published under section 67(5) of the *Liquor Licensing Act 1988*.

Dated: 15 November 2006.

P. MINCHIN, Director of Liquor Licensing.

WATER/SEWERAGE

WA401*

WATER AGENCIES (POWERS) ACT 1984

WATER SUPPLY IMPROVEMENTS

Woodridge (Shire of Gingin)

Authorisation to Construct a Bore, Headworks and Water Filter Facility

In accordance with the provisions of the Water Agencies Power Act 1984, the Minister for Water Resources has authorised the Water Corporation to construct the following works—

- A bore into the Leederville Aquifer
- Associated bore headworks
- A water filter facility, which includes iron removal

The location of the proposed works is at Woodridge as shown on the plan. The works will improve the Woodridge Town Water Supply.



WORKSAFE

WS401*

OCCUPATIONAL SAFETY AND HEALTH ACT 1984**OCCUPATIONAL SAFETY AND HEALTH (CODE OF PRACTICE) NOTICE**Published under section 57(4) of the *Occupational Safety and Health Act 1984*.**Citation**

1. This notice may be cited as the *Occupational Safety and Health (Code of Practice) Notice (No. 5) 2006*.

Approval of code of practice

2. Notice is hereby given that I, the undersigned Minister for Employment Protection, being the Minister charged with administration of the *Occupational Safety and Health Act 1984*, acting in exercise of the power conferred upon me by section 57(1) of the said Act—

- (i) revoke approval of the *Code of Practice on Tilt-up and Precast Construction 2004* published in the *Government Gazette* on 23 November 2004; and
- (ii) approve the amended Code of Practice on Tilt-up and Precast Construction 2004 as a code of practice in accordance with section 57 of the *Occupational Safety and Health Act 1984*.

Commencement

3. This approval comes into force from the date of publication in the *Government Gazette*.

Note: A copy of the code of practice referred to in this notice is available for inspection (without charge) at the WorkSafe Library, 5th floor, 1260 Hay Street, West Perth or on the WorkSafe website [<http://www.worksafe.wa.gov.au>]. The code of practice can be purchased from the WorkSafe Division of the Department of Consumer and Employment Protection, 5th floor 1260 Hay Street, West Perth [Tel: (08) 9327 8775].

Hon. JOHN BOWLER, JP MLA, Minister for Employment Protection.

DECEASED ESTATES

ZX401

TRUSTEES ACT 1962**DECEASED ESTATES**

Notice to Creditors and Claimants

Alec Lawrence Pellegrini, late of Tandara Nursing Home, Jarrah Road, Bentley, Western Australia (formerly of 22 Clydesdale Street, Victoria Park) in the State of Western Australia, Retired Labourer, deceased.

Creditors and other persons having claims (to which Section 63 of the Trustees Act 1962, relates) in respect of the deceased who died on 18 January 2005 are required by the Executor Robert John Butcher to send particulars of their claim to him, care of Butcher Paul & Calder, 8th Floor, 231 Adelaide Terrace, Perth WA 6000 (Ref: MJ/20050114) within one (1) month of the date of publication hereof after which date the Executor may convey or distribute the assets having regard to the claims of which they then have notice.

Dated 15 November 2006.

BUTCHER PAULL & CALDER, as solicitors for the Executor.

ZX402

TRUSTEES ACT 1962**DECEASED ESTATES**

Notice to Creditors and Claimants

Henrietta Mary Payne of Gwen Hardie Lodge, Mermaid Avenue, Albany in the State of Western Australia Home Duties, deceased.

Creditors and other persons having claims (to which Section 63 of the Trustees Act 1962, relates) in respect of the estate of Henrietta Mary Payne deceased who died on the 26th day of July 2006 at of

Gwen Hardie Lodge, Mermaid Avenue, Albany in the State of Western Australia are required by the personal representative David Malcolm Moss of 45 Duke Street, Albany, Western Australia to send particulars of their claims to David Moss & Co of PO Box 5744, Albany WA 6332 by the 22nd day of December 2006 after which date the personal representative may convey or distribute the assets having regard only to the claim for which he has then had notice.

ZX403

TRUSTEES ACT 1962

DECEASED ESTATES

Notice to Creditors and Claimants

In the matter of the Estate of Carmela Paparone, late of Lathlain Nursing Facility, 63 Archer Street, Carlisle in the State of Western Australia, Widow, deceased.

Creditors and other persons having claims (to which Section 63 of the Trustees Act 1962, relates) in respect of the Estate of the deceased, who died on the 25th day of September 2006, are required by the Executor, Vincenzo Paparone to send the particulars of their claim to Messrs Taylor Smart of Level 6, 50 St George's Terrace, Perth in the State of Western Australia, by the 18th day of December 2006, after which date the said Executor may convey or distribute the assets, having regard only to the claims of which he then has had notice.

Dated the 9th day of November 2006.

GARRY E. SAME, Taylor Smart.

ZX404

TRUSTEES ACT 1962

DECEASED ESTATES

Notice to Creditors and Claimants

In the matter of the Estate of George Edwin Truscott, late of 7 Acapulco Road, Safety Bay in the State of Western Australia, Retired Licensed Aircraft Maintenance Engineer, deceased.

Creditors and other persons having claims (to which Section 63 of the Trustees Act 1962, relates) in respect of the Estate of the deceased, who died on the 1st day of September 2006, are required by the Executor, Robert Vojakovic to send the particulars of their claim to Messrs Taylor Smart of Level 8, 50 St George's Terrace, Perth in the State of Western Australia, by the 18th day of December 2006, after which date the said Executor may convey or distribute the assets, having regard only to the claims of which he then has had notice.

Dated this 8th day of November 2006.

GARRY E. SAME, Taylor Smart.

ZX405

TRUSTEES ACT 1962

DECEASED ESTATES

Notice to Creditors and Claimants

In the matter of the Estate of Francesca Raneri, late of 1 Margaret Street, Cottesloe in the State of Western Australia, Retired School Teacher, deceased.

Creditors and other persons having claims (to which Section 63 of the Trustees Act 1962, relates) in respect of the Estate of the deceased, who died on the 10th day of September 2005, are required by the Executrix Giovanna Maria Jenour to send the particulars of their claim to Messrs Taylor Smart of Level 8, 50 St George's Terrace, Perth in the State of Western Australia, by the 18th day of December 2006, after which date the said Executrix may convey or distribute the assets, having regard only to the claims of which she then has had notice.

Dated 14th day of November 2006.

GARRY E. SAME, Taylor Smart.

ZX406**TRUSTEES ACT 1962****DECEASED ESTATES**

Notice to Creditors and Claimants

In the matter of Dean Edward Ireland late of 2 Dahlberg Street, Augusta in the State of Western Australia, deceased.

Creditors and other persons who have claims (to which section 63 of the Trustees Act 1962, relates) in respect of the estate of the abovementioned deceased who died on 26 December 2005 at 2 Dahlberg Street, Augusta in the State of Western Australia are required by the Executor of his estate, Adam Jonathon Ireland, to send particulars of their claims to him c/- Bostock & Ryan, PO Box 200, Victoria Park WA 6979 by the 19th December 2006 after which date the Executor may convey or distribute the assets, having regard only to the claims of which he has notice.

Dated this 14th day of November 2006.

BOSTOCK & RYAN, Solicitors for the Executor.
Suite 3, 20 Twickenham Road
Burswood WA 6100.

ZX407**TRUSTEES ACT 1962****DECEASED ESTATES**

Notice to Creditors and Claimants

Harpley, Dorothy Norton, late of 49 Bernley Drive, Viveash, Home Duties, died 5 February 2004.

Creditors and other persons having claims (to which section 63 of the Trustees Act 1962, relates) in respect of the estate of the deceased person are required by the deceased's representatives, Eric Humphries and Shirley-Ann Humphries to send particulars of their claims to them care of K G Sorensen, Solicitor of Level 1, 16 Irwin Street, Perth WA 6000 within one (1) month of the date of publication hereof after which date the deceased's representatives may convey or distribute the assets, having regard only to the claims of which they have then received notice.

K. G. SORENSEN.

WESTERN AUSTRALIA

LOCAL GOVERNMENT ACT 1995**Consolidated Loose Leaf Version
(Including Index)**

\$49.80 (incl. GST) Plus Postage
Green Binder is an additional \$17.20 if required

Available from:

State Law Publisher
10 William Street, Perth

Telephone: 9321 7688

Fax: 9321 7536

sales@dpc.wa.gov.au

WESTERN AUSTRALIA

**FAIR TRADING (RETIREMENT VILLAGES
CODE) REGULATIONS 2006**

***Price: \$9.05 counter sales
Plus postage on 120 grams**

* Prices subject to change on addition of amendments.

WESTERN AUSTRALIA

**PUBLIC TRANSPORT AUTHORITY
ACT 2003**

**Price: \$19.00 counter sales
Plus postage on 260 grams**

*Prices subject to change on addition of amendments.

WESTERN AUSTRALIA

**PUBLIC INTEREST DISCLOSURE
ACT 2003**

**Price: \$9.05 counter sales
Plus postage on 107 grams**

*Prices subject to change on addition of amendments.

WESTERN AUSTRALIA

CARBON RIGHTS ACT 2003

**Price: \$12.80 counter sales
Plus postage on 150 grams**

*Prices subject to change on addition of amendments.



2 0 0 6 0 0 1 9 2 6 6