



WESTERN AUSTRALIAN GOVERNMENT Gazette

ISSN 1448-949X PRINT POST APPROVED PP665002/00041



PERTH, FRIDAY, 7 DECEMBER 2007 No. 253

PUBLISHED BY AUTHORITY JOHN A. STRIJK, GOVERNMENT PRINTER AT 3.30 PM

© STATE OF WESTERN AUSTRALIA

CONTENTS

PART 1

	Page
Jetties Act 1926—Jetties Amendment Regulations (No. 2) 2007	5983
Legal Practice Act 2003—Legal Practice Board Amendment Rules (No. 3) 2007	5980
Local Government Act 1995—Shire of Mundaring—Repeal Local Law 2007.....	5982
Misuse of Drugs Act 1981—Misuse of Drugs (Amounts of Prohibited Drugs) Order 2007	5985
Racing and Wagering Western Australia Act 2003—Racing and Wagering Western Australia Amendment Regulations (No. 2) 2007	5985
Working with Children (Criminal Record Checking) Act 2004—Working with Children (Criminal Record Checking) Amendment Regulations 2007.....	5977

PART 2

Agriculture	5987
Consumer and Employment Protection	6012
Deceased Estates	6029
Heritage.....	6012
Housing and Works.....	6014
Justice.....	6014
Land.....	6015
Local Government.....	6015
Marine/Maritime.....	6016
Minerals and Petroleum	6018
Planning and Infrastructure	6019
Premier and Cabinet.....	6024
Racing, Gaming and Liquor.....	6025
Salaries and Allowances Tribunal	6026
Water/Sewerage	6027

IMPORTANT COPYRIGHT NOTICE

© State of Western Australia

This work is copyright. Apart from any use as permitted under the *Copyright Act 1968*, no part may be reproduced by any process without written permission from the Attorney General for Western Australia. Inquiries in the first instance should be directed to the Government Printer, State Law Publisher, 10 William St, Perth 6000.

PUBLISHING DETAILS

The Western Australian *Government Gazette* is published by State Law Publisher for the State of Western Australia on Tuesday and Friday of each week unless disrupted by Public Holidays or unforeseen circumstances.

Special *Government Gazettes* containing notices of an urgent or particular nature are published periodically.

The following guidelines should be followed to ensure publication in the *Government Gazette*.

- Material submitted to the Executive Council prior to gazettal will require a copy of the signed Executive Council Minute Paper and in some cases the Parliamentary Counsel's Certificate.
- Copy must be lodged with the Sales and Editorial Section, State Law Publisher no later than 12 noon on Wednesday (Friday edition) or 12 noon on Friday (Tuesday edition).

Delivery address:

State Law Publisher
Ground Floor,
10 William St. Perth, 6000
Telephone: 9321 7688 Fax: 9321 7536

- Inquiries regarding publication of notices can be directed to the Editor on (08) 9426 0010.
- Lengthy or complicated notices should be forwarded early to allow for preparation. Failure to observe this request could result in the notice being held over.

If it is necessary through isolation or urgency to fax copy, confirmation is not required by post. *If original copy is forwarded later and published, the cost will be borne by the advertiser.*



GOVERNMENT GAZETTE

PUBLISHING DETAILS FOR CHRISTMAS 2007 AND NEW YEAR HOLIDAY PERIOD 2008

Publishing Dates and times	Closing Dates and Times for copy
Friday 28 December 2007 at 3.30 pm	Friday 21 December 2007 at 12 noon
Friday 4 January 2008 at 3.30 pm	Wednesday 2 January 2008 at 12 noon

NOTE: *State Law Publisher will be closed on Monday 24th December 2007. Copy can be lodged on Friday 21st from 8.30 am – 4.30 pm or on Thursday 27th, Friday 28th and Monday 31st December.*

— PART 1 —

COMMUNITY DEVELOPMENT

CX301*

Working with Children (Criminal Record Checking) Act 2004

Working with Children (Criminal Record Checking) Amendment Regulations 2007

Made by the Governor in Executive Council.

1. Citation

These regulations are the *Working with Children (Criminal Record Checking) Amendment Regulations 2007*.

2. Commencement

These regulations come into operation as follows:

- (a) regulations 1 and 2 — on the day on which these regulations are published in the *Gazette*;
- (b) the rest of the regulations — on the day after that day.

3. The regulations amended

The amendments in these regulations are to the *Working with Children (Criminal Record Checking) Regulations 2005*.

4. Regulation 7 amended

Regulation 7(a) is deleted and the following paragraph is inserted instead —

“

- (a) the department of the Public Service principally assisting in the administration of the *Children and Community Services Act 2004*;

”.

5. Regulation 13 amended

- (1) Regulation 13(1) is amended by deleting “subregulation (3)” and inserting instead —
“ subregulations (3) and (5) ”.
- (2) Regulation 13(3) is amended as follows:
 - (a) by deleting paragraphs (a), (b), (c), (d), (e), (f) and (i);
 - (b) after paragraph (h) by deleting “; or” and inserting a full stop;
 - (c) after paragraph (g) by inserting —
“ or ”.
- (3) After regulation 13(3) the following subregulations are inserted —
“
 - (4) For the purposes of section 60(2), sections 22(6) and 24(a) apply in relation to a continuing employee being employed in child-related employment specified in subregulation (5) from 1 January 2009.
 - (5) Subregulations (1) and (4) apply in relation to child-related employment —
 - (a) referred to in section 6(1)(a)(iv) in connection with a coaching or private tuition service; or
 - (b) referred to in section 6(1)(a)(v) in connection with an arrangement for the accommodation or care of children, whether in a residential facility or private residence; or
 - (c) referred to in section 6(1)(a)(xi) in connection with a religious organisation; or
 - (d) referred to in section 6(1)(a)(xii) in connection with a club, association or movement (including of a cultural, recreational or sporting nature and whether incorporated or not) with a significant membership or involvement of children; or
 - (e) referred to in section 6(1)(a)(xiv) in connection with a babysitting or childminding service; or
 - (f) referred to in section 6(1)(a)(xv) in connection with an overnight camp; or
 - (g) referred to in section 6(1)(a)(xviii) in connection with a children’s entertainment or party service.”.

6. Regulation 19 amended

- (1) Regulation 19(1) is amended by deleting “subregulation (3)” and inserting instead —

“ subregulations (3), (5) and (7) ”.

- (2) Regulation 19(3) is amended as follows:

(a) by deleting paragraphs (ba), (c), (d) and (e) and “or” after paragraph (e);

(b) after each of paragraphs (a) and (b) by inserting —
“ or ”.

- (3) After regulation 19(3) the following subregulations are inserted —

“

(4) For the purposes of section 60(2), sections 22(6) and 24(a) apply in relation to a continuing employee being employed in child-related employment specified in subregulation (5) from 1 January 2009.

(5) Subregulations (1) and (4) apply in relation to child-related employment —

(a) referred to in section 6(1)(a)(viii) in connection with a detention centre, as defined in the *Young Offenders Act 1994* section 3; or

(b) referred to in section 6(1)(a)(ix) in connection with a community child health service; or

(c) referred to in section 6(1)(a)(x) in connection with a counselling or other support service.

(6) For the purposes of section 60(2), sections 22(6) and 24(a) apply in relation to a continuing employee being employed in child-related employment specified in subregulation (7) from 1 January 2010.

(7) Subregulations (1) and (6) apply in relation to child-related employment referred to in section 6(1)(a)(vii) in connection with the performance by an officer, as defined in the *Children and Community Services Act 2004* section 3, of a function given to the officer under that Act.

”.

7. Regulation 21 amended

After regulation 21(4) the following subregulation is inserted —

“

(5) Sections 22(4) and 24(a) do not apply in relation to a person who is employed in child-related employment referred to in section 6(1)(a)(i) in connection with a child care service before 1 January 2007 until, in the case of a person who has not been the subject of a criminal record check before 1 January 2007 under the

Community Services Act 1972 or the Children and Community Services Act 2004, the day that is on or after 1 January 2009.

”

8. Schedule 1 amended

- (1) After Schedule 1 Division 1 clause 2 the following clause is inserted —

“

2a. Coaching or private tuition services in connection with clubs, associations or movements (s. 6(1)(a)(iv))

Work —

- (a) referred to in section 6(1)(a)(iv) in connection with a coaching or private tuition service; and
- (b) carried out in connection with a club, association or movement (including of a cultural, recreational or sporting nature and whether incorporated or not) with a significant membership or involvement of children; and
- (c) carried out on a voluntary basis by a parent of a child who is involved, or is ordinarily involved in some, or all, of the activities of the club, association or movement.

”

- (2) Schedule 1 Division 2 clause 12a is amended by deleting “section 6(1)(a)(iii),” and inserting instead —

“ section 6(1)(a)(i), (iii), ”.

By Command of the Governor,

M. C. WAUCHOPE, Clerk of the Executive Council.

JUSTICE

JU301*

Legal Practice Act 2003

**Legal Practice Board Amendment
Rules (No. 3) 2007**

Made by the Legal Practice Board under section 252.

1. Citation

These rules are the *Legal Practice Board Amendment Rules (No. 3) 2007*.

2. Commencement

These rules come into operation as follows:

- (a) rules 1 and 2 — on the day on which these rules are published in the *Gazette*.
- (b) the rest of the rules — on the day after that day.

3. The rules amended

The amendments in these rules are to the *Legal Practice Board Rules 2004*.

4. Rule 44A inserted

After rule 44 the following rule is inserted —

“

44A. Replacement practice certificate

- (1) The Board may, on the application of a legal practitioner, issue a duplicate practice certificate to replace a practice certificate that has been lost, stolen or destroyed.
- (2) An application for the purposes of subrule (1) is to be made in writing and be accompanied by payment of a fee of \$50.

”

5. Rule 70A inserted

After rule 70 the following rule is inserted —

“

70A. Evidentiary certificate

- (1) The Board may, on the application of a legal practitioner, issue to the practitioner a certificate setting out the following information to the extent that it is known to the Board —
 - (a) the practitioner’s date of admission; and
 - (b) whether the practitioner’s name is on the Roll of Practitioners; and
 - (c) if the practitioner’s name is on the Roll, whether the practitioner —
 - (i) holds a current practice certificate; or
 - (ii) is taken to be a certificated practitioner under section 36 of the Act; or
 - (iii) is an interstate practitioner; or
 - (iv) is not a certificated practitioner;and
- (d) whether the practitioner’s entitlement to practise in this State is subject to any conditions or restrictions or is suspended; and

- (e) whether any adverse findings have been made in relation to the practitioner, and if they have, details of those finding; and
 - (f) whether there are any complaints about the conduct of the practitioner that have been made to the Complaints Committee but have not yet been dealt with by the Committee.
- (2) In subrule (1) —
- “adverse finding”**, in relation to a practitioner, means a finding, determination, order or other decision of the Complaints Committee, State Administrative Tribunal or Supreme Court that —
- (a) relates to the practitioner’s professional conduct; and
 - (b) is adverse to the practitioner.
- (3) An application for the purposes of subrule (1) is to be made in writing and be accompanied by payment of a fee of \$100.
- (4) A certificate issued under this rule may include any other information that the Board considers it appropriate to include.

”.

Made by the Legal Practice Board under section 252.

JOHN G. SYMINTON, Member.

IAN WELDON, Member.

ROBERT E. COCK, Member.

ANNA M. LISCIA, Member.

LOCAL GOVERNMENT

LG301*

LOCAL GOVERNMENT ACT 1995

Shire of Mundaring

REPEAL LOCAL LAW 2007

Under the powers conferred by the *Local Government Act 1995*, and all other powers enabling it, the Council of the Shire of Mundaring resolved on 27 November 2007 to make the following local law.

1. Citation

This local law may be cited as the *Shire of Mundaring Repeal Local Law 2007*.

2. Operation

This local law will come into operation on the fourteenth day after the day on which it is published in the *Government Gazette*.

3. Repeal

By-laws relating to—

- (a) Building Regulations—Minimum Building Area, made by the Greenmount Road District as published in the *Government Gazette* on 25 January 1924;
- (b) General By-laws made by the Greenmount Road Board as published in the *Government Gazette* on 15 February 1924 and as amended by the Mundaring Road Board as published in the *Government Gazette* on 9 December 1949; and
- (c) Building Regulations—Minimum Area for Dwelling House made by the Mundaring Road District as published in the *Government Gazette* on 11 September 1942.

Dated: 28 November 2007.

The Common Seal of the Shire of Mundaring was hereunto affixed by authority of Council.*

T. S. PASHLEY, Authorised Officer.*
J. THROSSELL, Chief Executive Officer.

* Pursuant to section 4.8(1) and (5) of the *Shire of Mundaring Standing Orders Local Law*.

MARINE/MARITIME

MX301*

Jetties Act 1926

Jetties Amendment Regulations (No. 2) 2007

Made by the Governor in Executive Council.

1. Citation

These regulations are the *Jetties Amendment Regulations (No. 2) 2007*.

2. Commencement

These regulations come into operation as follows:

- (a) regulations 1 and 2 — on the day on which these regulations are published in the *Gazette*;
- (b) the rest of the regulations — on the day after that day.

3. The regulations amended

The amendments in these regulations are to the *Jetties Regulations 1940*.

4. Regulation 6A inserted

After regulation 6 the following regulation is inserted —

“

6A. Requirement to pay berthing dues

- (1) If a service jetty is used by a vessel and the berthing dues, as provided for in Schedule 1, for that use of the jetty have not been paid in advance or within 7 days of that use, the chief executive officer may give the owner of the vessel a notice in writing requiring that the dues specified in the notice be paid to the Department by the day specified in the notice, which day must not be less than 28 days after the day on which the service jetty was used by vessel.
- (2) A person given a notice under subregulation (1) must pay the berthing dues specified in the notice before the day specified in the notice.

Penalty: a fine of \$500.

”

5. Regulation 67DA inserted

After regulation 67D the following regulation is inserted in Part 1 Division 10 —

“

67DA. Fuelling vessels at service jetties limited

A person must not fuel a vessel from a service jetty unless the person does so —

- (a) in accordance with a licence issued under the *Jetties Act 1926* section 7(1); or
- (b) with the prior written approval of the chief executive officer or an Officer appointed by the chief executive officer in writing to give that permission.

Penalty: a fine of \$500.

”

By Command of the Governor,

M. C. WAUCHOPE, Clerk of the Executive Council.

POLICE

PO301*

Misuse of Drugs Act 1981

**Misuse of Drugs (Amounts of Prohibited Drugs)
Order 2007**

Made by the Governor in Executive Council.

1. Citation

This order is the *Misuse of Drugs (Amounts of Prohibited Drugs) Order 2007*.

2. Commencement

This order comes into operation as follows:

- (a) clauses 1 and 2 — on the day on which this order is published in the *Gazette*;
- (b) clause 3 — on the day after that day.

3. Schedule III of the Act amended

Schedule III item 80 is amended by deleting “6.0” and inserting instead —

“ 4.0 ”.

By Command of the Governor,

M. C. WAUCHOPE, Clerk of the Executive Council.

RACING, GAMING AND LIQUOR

RG301*

Racing and Wagering Western Australia Act 2003

**Racing and Wagering Western Australia
Amendment Regulations (No. 2) 2007**

Made by the Governor in Executive Council.

1. Citation

These regulations are the *Racing and Wagering Western Australia Amendment Regulations (No. 2) 2007*.

2. Commencement

These regulations come into operation as follows:

- (a) regulations 1 and 2 — on the day on which these regulations are published in the *Gazette* (“**Gazettal day**”);
- (b) the rest of the regulations — on the day after Gazettal day.

3. The regulations amended

The amendment in these regulations is to the *Racing and Wagering Western Australia Regulations 2003*.

4. Regulation 58A inserted

After regulation 58 the following regulation is inserted —

“

58A. Refunds to wagering accounts following scratchings

- (1) Subject to subregulation (2) and the rules of wagering, where a runner (or one of the runners) on which a wager other than —
 - (a) a favourite numbers wager; or
 - (b) a sweepstakes wager,has been placed with RWWA using a wagering account is scratched before the start of its race or declared a non-starter, the investor who placed a wager on (or involving) that runner with RWWA is entitled to have a refund of the wager amount credited to his or her wagering account.
- (2) Where a refund is payable under subregulation (1) due to a scratching, and the investor entitled to the refund wishes to obtain that refund prior to the running of the race, the investor may, on request, obtain a refund of —
 - (a) the wager; or
 - (b) if the wager is on one of 2 or more wagers for which a single ticket number is generated, and none of the wagers have been decided — the total value of the wagers relating to that ticket number,prior to the running of the race, if the request is made before the close of wagering for each and every race to which the particular ticket number relates.

”

By Command of the Governor,

M. C. WAUCHOPE, Clerk of the Executive Council.

— PART 2 —

AGRICULTURE

AG401*

SOIL AND LAND CONSERVATION ACT 1945

WYALKATCHEM LAND CONSERVATION DISTRICT

(APPOINTMENT OF MEMBERS OF DISTRICT COMMITTEE) INSTRUMENT 2007

Made by the Commissioner of Soil and Land Conservation.

1. Citation

This Instrument may be cited as the *Wyalkatchem Land Conservation District (Appointment of Members) Instrument 2007*.

2. Appointment of members

Under section 23(2b) of the Act and clause 6(1) of the *Soil and Land Conservation (Wyalkatchem Land Conservation District) Order 1985**, the following members are appointed to the land conservation district committee for the Wyalkatchem Land Conservation District—

- (a) on the nomination of the Shire of Wyalkatchem: Susan Bruse of Wyalkatchem, Carissa Jane Harrap of Koorda and William Edwin Garner of Wyalkatchem;
- (b) to represent the Western Australian Farmers Federation (Inc): William (Bill) Dickson of Wyalkatchem, Stephen Michael Crute of Wyalkatchem and Marcus Reilly of Wyalkatchem; and
- (c) as persons actively engaged in, or affected by or associated with, land use in the district—
 - (i) Kevin Wallace Jones of Wyalkatchem
 - (ii) Andrew Herbert Pease of Wyalkatchem
 - (iii) Linda Ann Fletcher of Wyalkatchem
 - (iv) Leonie Dawn Stratford of Wyalkatchem
 - (v) Owen John Edwin Garner of Nembudding
 - (vi) Jule Austin-Jugen of Korrelocking

(*Published in the Gazette of 18 January 1985 at p. 266 and amended in the Gazettes of 2 June 1989 at pp. 1633-1634, 13 November 1992 at p. 5533, 7 May 1993 at p. 2340 and an Amendment Order approved by Executive Council on 27 January 1999 {Department of Agriculture reference: 881734V03P0Q}).

3. Term of office

Members appointed to the committee under this instrument will hold office for a term expiring on 30 November 2010.

Dated this 4th day of December 2007.

ANDREW WATSON, Commissioner of Soil and
Land Conservation.

AG402*

SOIL AND LAND CONSERVATION ACT 1945

APPOINTMENT

Under Section 23 of the *Soil and Land Conservation Act 1945*, the following person is appointed a member of the District Committee for the Harvey River Land Conservation District, (*the Committee was established by an Order in Council, and approved by Executive Council on 11 February 1997 and an amendment order was approved by Executive Council on 27 January 1999 {Department of Agriculture reference: 960905V01P0U} and amended in the Gazette of 20 June 2003 at p 2253*). The appointment is for a term ending on 31 October 2009—

- (1) pursuant to Section 23(2b)(b) of the Act, Laurie Jean Snell of Waroona is appointed a member of the Committee on the nomination of the Shire of Waroona.
- (2) delete Zita O'Rielly Carter of Lake Clifton from representing the Shire of Waroona.

Dated this 29th day of November 2007.

ANDREW WATSON, Commissioner of Soil and
Land Conservation.

AG403*

SOIL AND LAND CONSERVATION ACT 1945

APPOINTMENT

Under Section 23 of the *Soil and Land Conservation Act 1945*, the following person is appointed a member of the District Committee for the Harvey River Land Conservation District, (*the Committee was established by an Order in Council, and approved by Executive Council on 11 February 1997 and an amendment order was approved by Executive Council on 27 January 1999 {Department of Agriculture reference: 960905V01P0U} and amended in the Gazette of 20 June 2003 at p 2253*). The appointment is for a term ending on 31 October 2009—

- (1) pursuant to Section 23(2b)(b) of the Act, Kevin John Wood of Harvey is appointed a member of the Committee on the nomination of the Shire of Harvey.
- (2) delete Bill Adams of Australind from representing the Shire of Harvey.

Dated this 29th day of November 2007.

ANDREW WATSON, Commissioner of Soil and
Land Conservation.

AG404*

SOIL AND LAND CONSERVATION ACT 1945

APPOINTMENT

Under Section 23 (2b)(c) of the *Soil and Land Conservation Act 1945*, on the nomination of the WA Farmers Federation (Inc), Mark William Daubney of Manjimup is appointed a member of the Manjimup Land Conservation District, (*the Committee was established by an Order in Council, and published in the Gazette of 6 April 1990 at pp. 1698-1699 and an Amendment Order approved by Executive Council on 21 April 1998 {refer to Department of Agriculture reference: 881802V02P0V}*). The appointment is for a term ending on 31 May 2008.

Dated this 29th day of November 2007.

ANDREW WATSON, Commissioner of Soil and
Land Conservation.

AG405*

AGRICULTURE AND RELATED RESOURCES PROTECTION ACT 1976

LIST OF DECLARED ANIMALS

Agriculture Protection Board,
South Perth.

Pursuant to Section 37 of the *Agriculture and Related Resources Protection Act 1976*, the Agriculture Protection Board hereby lists the classes of animals that are for the time being the subject of a declaration made under Section 35 of that Act, together with the matters specified pursuant to subsection (2) of that Section in relation to each class.

The following applies to the list below—

- If a species does not appear in this list and is not an indigenous animal or a fish (Class Pisces), it and hybrids thereof are prohibited as declared animals in categories A1, A2, A3. The meanings of those categories are summarised below. Of these species some (marked *) have been assessed for entry into the state and have been rejected, so they remain prohibited. Prohibited species should be immediately reported.
- Unless otherwise specified, declarations cover the entire State of Western Australia.
- Bird species declared in categories A1, A2, A3 are not to be held in private, public or research facilities outside the statutory zoo except by government departments permitted for that purpose by the Board.
- If a species does not appear in this list and is an indigenous species, it is not regulated under the *Agriculture and Related Resources Protection Act 1976*, but may be regulated under other legislation.
- It is an offence to liberate or attempt to liberate declared animals or to fail to prevent them being at large.
- Conditions for introduction and keeping of declared animals are specified in the Declared Animals regulations or by Board decision and documentation is available showing requirements for each species.
- Of the species not subject to declaration that are exempt, some (marked #) occur in a commensal or feral state and advice may be obtained from the Agriculture Protection Board on control or management of problems which they may occasionally cause.

Declaration categories under the *Agriculture and Related Resources Protection Act 1976***A1** Entry prohibited.**A2** Subject to eradication in the wild.**A3** Keeping prohibited.**A4** Entry subject to Department of Agriculture permits and/or conditions.**A5** Numbers will be reduced/controlled.**A6** Keeping subject to Department of Agriculture permits and/or conditions.**A7** A management programme for each species outlines the area and conditions under which controls may be applied. Programmes are for the whole of the State or as indicated for each species.**MAMMALS, BIRDS, REPTILES AND AMPHIBIANS LISTED ALPHABETICALLY BY COMMON NAME**

Common Name	Scientific Name	Categories and Other Notes
Alpaca	<i>Lama pacos</i>	Exempt from declaration.
Amazon, Blue-fronted; Blue-fronted Parrot	<i>Amazona aestiva</i>	A1,A2,A3*
Axolotl; Mexican Walking Fish	<i>Ambystoma mexicanum</i>	Exempt from declaration.
Beefalo cattle breed and all animals of 37.5% and less bison genetic material	<i>Bison bison x Bos taurus</i> (37.5% or less bison genetic material)	Exempt from declaration.
Bison, American (including hybrids thereof, but excluding Beefalo cattle and all animals of 37.5% and less bison genetic material)	<i>Bison bison</i>	A1,A2,A3
Blackbird; English Blackbird	<i>Turdus merula</i>	A1,A2,A3
Blackbuck	<i>Antilope cervicapra</i>	A4,A5,A6
Buffalo	<i>Bubalus bubalis</i>	A1,A2,A3 north of 20° parallel of latitude A5, A6 for remainder of state.
Bulbul, Red-vented	<i>Pycnonotus cafer</i>	A1,A2,A3
Bulbul, Red-whiskered	<i>Pycnonotus jocosus</i>	A1,A2,A3
Bullfinch; Eurasian Bullfinch	<i>Pyrrhula pyrrhula</i>	A1,A2,A3
Caique, Black-headed; Black-headed Parrot	<i>Pionites melanocephala</i>	A2,A4,A6
Caique, White-bellied; White-bellied Parrot	<i>Pionites leucogaster</i>	A2,A4,A6
Camel, Domestic	<i>Camelus dromedarius</i>	Exempt from declaration.
Camel, Feral	<i>Camelus dromedarius</i>	A4,A5,A6
Canary, Common	<i>Serinus canaria</i>	Exempt from declaration.
Canary, Yellow-fronted; Green Singing Finch	<i>Serinus mozambicus</i>	A2,A4,A6
Cardinal, Red-crested	<i>Paroaria coronata</i>	Exempt from declaration.
Cat	<i>Felis catus</i>	Exempt from declaration. (Feral Cat #)
Cattle	<i>Bos taurus</i>	Exempt from declaration.
Cattle, Banteng	<i>Bos javanicus</i>	A4,A5,A6
Chaffinch	<i>Fringilla coelebs</i>	A4,A5,A6
Cockatoo, Baudin's; Long-billed Black Cockatoo	<i>Calyptorhynchus baudinii</i>	A7 The municipal districts within the Perth Metropolitan Region and City of Albany and the Shires of Denmark, Plantagenet, Cranbrook, Gnowangerup, Tambellup, Broomehill, Kojonup, Woodanilling, West Arthur,

Common Name	Scientific Name	Categories and Other Notes
		Wagin, Katanning, Dumbleyung, Williams, Narrogin, Wickepin, Boddington, Wandering, Brookton, Pingelly, Cuballing, Corrigin, Serpentine Jarrahdale, Murray, Waroona, Harvey, Collie, Dardanup, Capel, Donnybrook/Balingup, Busselton, August/Margaret River, Nannup, Bridgetown/Greenbushes, Boyup Brook, Manjimup
Cockatoo, Sulphur-crested	<i>Cacatua galerita</i>	A4,A6 (whole of state) A2 (where at large, in areas south of the 20° parallel of latitude)
Condor, Andean	<i>Vultur gryphus</i>	A1,A2,A3 *
Conure, Golden-capped	<i>Aratinga auricapillus</i>	A2,A4,A6
Conure, Blue-throated	<i>Pyrrhura cruentata</i>	A1,A2,A3
Conure, Golden	<i>Guaruba guarouba</i>	A1,A2,A3
Conure, Pearly	<i>Pyrrhura lepida</i>	A1,A2,A3 *
Conure, Black-capped	<i>Pyrrhura rupicola</i>	A1,A2,A3
Conure, Green-cheeked	<i>Pyrrhura molinae</i>	A1, A2, A3*
Conure, Green-cheeked	<i>Pyrrhura molinae restricta</i>	A1,A2,A3 *
Conure, Jandaya	<i>Aratinga jandaya</i>	A2,A4,A6
Conure, Crimson-bellied	<i>Pyrrhura perlata</i>	A1,A2,A3 *
Conure, Nanday	<i>Nandayus nenday</i>	A1,A2,A3 *
Conure, Peach-fronted; Golden-crowned Conure	<i>Aratinga aurea</i>	A2,A4,A6
Conure, Sun	<i>Aratinga solstitialis</i>	A2,A4,A6
Cordon-bleu, Blue-breasted; Blue-breasted Waxbill	<i>Uraeginthus angolensis</i>	A2,A4,A6
Cordon-bleu, Blue-capped	<i>Uraeginthus cyanocephalus</i>	A2,A4,A6
Cordon-bleu, Red-cheeked	<i>Uraeginthus bengalus</i>	A2,A4,A6
Corella, Little (Kimberley subspecies)	<i>Cacatua sanguinea sanguinea</i>	A7 Shires of Wyndham-East Kimberley and Derby-West Kimberley.
Corella, Little (Pilbara-Murchison and northern wheatbelt subspecies)	<i>Cacatua sanguinea westralensis</i>	A7 Shires of Carnarvon, Greenough, Irwin, Mingenew, Perenjori and Three Springs.
Corella, Western (Lake Muir subspecies)	<i>Cacatua pastinator pastinator</i>	A7 Shires of Boyup Brook, Cranbrook and Manjimup.
Corella, Western (northern and central wheatbelt subspecies)	<i>Cacatua pastinator butleri</i>	A7 Shires of Irwin, Mingenew, Morawa, Mullewa, Perenjori and Three Springs.
Crow, House; Indian or Ceylon Crow	<i>Corvus splendens</i>	A1,A2,A3
Deer, Fallow	<i>Dama dama</i>	A5,A6

Common Name	Scientific Name	Categories and Other Notes
Deer, Red; Wapiti; Elk	<i>Cervus elaphus</i>	A5,A6
Deer, species within the family Cervidae (including hybrids thereof) other than Red and Fallow Deer	<i>Cervidae</i> , (other than <i>Dama dama</i> and <i>Cervus elaphus</i>)	A1, A2, A3
Dingo	<i>Canis familiaris dingo</i>	A7
Dingo-dog hybrids	<i>Canis familiaris dingo</i> x <i>Canis familiaris familiaris</i>	A5
Dog, Domestic	<i>Canis familiaris familiaris</i>	A5 (when running wild in agricultural and pastoral areas)
Donkey, Domestic	<i>Equus asinus</i>	Exempt from declaration.
Donkey, Feral	<i>Equus asinus</i>	A4,A5,A6
Dove, Collared; Collared Turtle-dove; Indian Ring Dove; Barbary Dove (fawn or white variations)	<i>Streptopelia decaocto</i>	A1,A2,A6
Dove, Namaqua; Cape Dove	<i>Oena capensis</i>	A2,A4,A6
Dove, Ruddy Ground; Talpacoti	<i>Columbina talpacoti</i>	A2,A4,A6
Duck, Australian Wood; Maned Goose	<i>Chenonetta jubata</i>	A7 South-west and Eucla Divisions, excluding those municipal districts within the Perth Metropolitan Region.
Duck, domestic breeds only	<i>Anas spp.</i>	Exempt from declaration.
Duck, Mallard; Mallard	<i>Anas platyrhynchos</i>	Exempt from declaration.
Duck, Mandarin	<i>Aix galericulata</i>	A2,A4,A6
Duck, Muscovy	<i>Cairina moschata</i>	Exempt from declaration.
Emu	<i>Dromaius novaehollandiae</i>	A7
Euro, Biggada	<i>Macropus robustus erubescens</i>	A7
Ferret, Domestic	<i>Mustela putorius furo</i>	Exempt from declaration.
Finch, Bamboo Parrot; Tawny-breasted Parrot Finch	<i>Erythrura hyperythra</i>	A2,A4,A6
Finch, House	<i>Carpodacus mexicanus</i>	A1,A2,A3
Finch, Pin-tailed Parrot	<i>Erythrura prasina</i>	A1,A2,A3*
Finch, Red-billed Fire	<i>Lagonosticta senegala</i>	Exempt from declaration.
Finch, Red-headed Parrot	<i>Erythrura cyaneovirens</i>	A2,A4,A6
Finch, Red-throated Parrot; Red-faced Parrot Finch	<i>Erythrura psittacea</i>	Exempt from declaration.
Finch, Tri-coloured Parrot; Three-coloured Parrot Finch; Tanimbar Parrot Finch	<i>Erythrura tricolor</i>	A2,A4,A6
Fody, Madagascan Red; Madagascar Weaver	<i>Foudia madagascariensis</i>	A2,A4,A6
Fox; Red Fox	<i>Vulpes vulpes</i>	A5
Galah	<i>Cacatua roseicapilla</i>	A7
Goat, Domestic	<i>Capra hircus</i>	Exempt from declaration.
Goat, Feral	<i>Capra hircus</i>	A4,A5,A6
Goldfinch; European Goldfinch	<i>Carduelis carduelis</i>	Exempt from declaration.
Goose, Canada	<i>Branta canadensis</i>	A1,A2,A3*
Goose, Egyptian	<i>Alopochen aegyptiacus</i>	A2,A4,A6
Goose, all domestic strains of goose	<i>Anser anser</i>	Exempt from declaration.
Goose, Swan; Chinese Goose	<i>Anser cygnoides</i>	Exempt from declaration
Grassquit, Blue-black; Jacarini Finch	<i>Volatinia jacarina</i>	Exempt from declaration.

Common Name	Scientific Name	Categories and Other Notes
Grassquit, Cuban; Cuban Finch	<i>Tiaris canora</i>	Exempt from declaration.
Greenfinch Himalayan; Black-headed Greenfinch; Yellow-breasted Greenfinch	<i>Carduelis spinoides</i>	A1,A2,A3*
Greenfinch, Oriental	<i>Carduelis sinica</i>	A2,A4,A6
Greenfinch; European Greenfinch	<i>Carduelis chloris</i>	A1,A2,A6
Grenadier, Purple; Purple Grenadier Waxbill	<i>Uraeginthus ianthinogaster</i>	A1,A2,A3*
Grenadier Weaver; Red Bishop; Southern Red-bishop	<i>Euplectes orix</i>	A4,A5,A6
Guinea Pig, Domestic	<i>Cavia porcellus</i>	Exempt from declaration.
Guineafowl, Helmeted	<i>Numida meleagris</i>	Exempt from declaration.
Horse	<i>Equus caballus</i>	A5 (when running wild in agricultural and pastoral areas)
Kangaroo, Red	<i>Macropus rufus</i>	A7
Kangaroo, Western Grey	<i>Macropus fuliginosus</i>	A7
Llama	<i>Lama glama</i>	Exempt from declaration.
Lorikeet, Rainbow	<i>Trichoglossus haematodus</i>	A5 in the Perth Metropolitan area A2 (where at large, in areas south of the 20° parallel of latitude, excluding the Perth Metropolitan area).
Lory, Black-capped	<i>Lorius lory</i>	A1,A2,A3 *
Lory, Chattering	<i>Lorius garrulus</i>	A1,A2,A3*
Lory, Dusky	<i>Pseudeos fuscata</i>	A2,A4,A6
Lory, Red	<i>Eos bornea</i>	A1,A2,A3*
Lory, Yellow-bibbed	<i>Lorius chlorocercus</i>	A1,A2,A3 *
Lovebird species hybrids	<i>Agapornis spp.</i>	A2,A4,A6
Lovebird, Black-cheeked	<i>Agapornis nigrigenis</i>	A2,A4,A6
Lovebird, Fischer's	<i>Agapornis fischeri</i>	A2,A4,A6
Lovebird, Masked	<i>Agapornis personatus</i>	A2,A4,A6
Lovebird, Nyasa	<i>Agapornis lilianae</i>	A2,A4,A6
Lovebird, Peach-faced	<i>Agapornis roseicollis</i>	A2,A4,A6
Macaw, Blue and Yellow; Blue and Gold Macaw	<i>Ara ararauna</i>	A2,A4,A6
Macaw, Green-winged	<i>Ara chloropterus</i>	A2,A4,A6
Macaw, Red-fronted	<i>Ara rubrogenys</i>	A2,A4,A6
Macaw, Red-shouldered; Hahn's Macaw	<i>Diopsittaca nobilis</i>	A1,A2,A3*
Macaw, Hyacinth	<i>Anodorhynchus hyacinthinus</i>	A2,A4,A6
Macaw, Scarlet	<i>Ara macao</i>	A2,A4,A6
Mannikin, Chestnut; Tri-coloured Mannikin; Black-headed Munia; Black-headed Nun	<i>Lonchura malacca</i>	A1,A2,A6
Mannikin, Nutmeg; Spice Finch; Spotted Munia; Scaly-breasted Munia	<i>Lonchura punctulata</i>	A1,A2,A6
Mannikin, Rufous-backed; Rufous-backed Munia; Red-backed Mannikin; Chestnut Munia; Brown-backed Munia	<i>Lonchura bicolor nigriceps</i>	A1,A2,A3*

Common Name	Scientific Name	Categories and Other Notes
Mesia, Silver-eared	<i>Leiothrix argenteauris</i>	A1,A2,A3*
Mouse, House	<i>Mus musculus</i>	Exempt from declaration. #
Munia, White-headed	<i>Lonchura maja</i>	A2,A4,A6
Munia, White-rumped; Bengalese Mannikin	<i>Lonchura striata</i>	A2,A4,A6
Myna, Common; Indian Myna(h); Indian House Myna(h)	<i>Acridotheres tristis</i>	A1,A2,A3
Northern Red Bishop, Orange Bishop	<i>Euplectes franciscanus</i>	A4,A5,A6
Ostrich	<i>Struthio camelus</i>	A5 (when running wild in agricultural and pastoral areas)
Parakeet, Alexandrine	<i>Psittacula eupatria</i>	A2,A4,A6
Parakeet, Blossom-headed	<i>Psittacula roseata</i>	A1,A2,A3
Parakeet, Derbyan	<i>Psittacula derbiana</i>	A2,A4,A6
Parakeet, Malabar	<i>Psittacula columboides</i>	A2,A4,A6
Parakeet, Moustached	<i>Psittacula alexandri</i>	A2,A4,A6
Parakeet, Plum-headed	<i>Psittacula cyanocephala</i>	A2,A4,A6
Parakeet, Red-fronted; Red-fronted Kakariki	<i>Cyanoramphus novaezelandiae</i>	A2,A4,A6
Parakeet, Rose-ringed; Indian or African Ringneck Parrot or Parakeet	<i>Psittacula krameri</i>	A2,A4,A6
Parakeet, Yellow-fronted; Yellow-fronted Kakariki	<i>Cyanoramphus auriceps</i>	A2,A4,A6
Parrot, Cuban	<i>Amazona leucocephala</i>	A1,A2,A3*
Parrot, Grey; African Grey Parrot	<i>Psittacus erithacus</i>	A1,A2,A3*
Parrot, Meyer's; Brown Parrot	<i>Poicephalus meyeri</i>	A2,A4,A6
Parrot, Orange-winged	<i>Amazona amazonica</i>	A1,A2,A3*
Parrot, Red-bellied	<i>Poicephalus rufiventris</i>	A1,A2,A3*
Parrot, Red-capped; WA King Parrot	<i>Purpureicephalus spurius</i>	A7 Municipal districts of the Shires of Bridgetown-Greenbushes, Capel, Chittering, Donnybrook-Balingup, Harvey, Kalamunda, Manjimup, Mundaring, Murray, Plantagenet, Serpentine-Jarrahdale, Swan, and the City of Armadale.
Parrot, Red-fronted; Jardine's Parrot	<i>Poicephalus gulielmi</i>	A1,A2,A3*
Parrot, Senegal	<i>Poicephalus senegalus</i>	A1,A2,A3*
Parrot, Western Grey; African Grey Parrot	<i>Psittacus erithacus timneh</i>	A1,A2,A3*
Partridge, Chukar; Chukor or Chukka Partridge	<i>Alectoris chukar</i>	A2,A4,A6
Peafowl, Common	<i>Pavo cristatus</i>	Exempt from declaration.
Peafowl, Green	<i>Pavo muticus</i>	Exempt from declaration.
Pheasant, Golden	<i>Chrysolophus pictus</i>	Exempt from declaration.
Pheasant, Himalayan Monal; Impeyan Pheasant	<i>Lophophorus impejanus</i>	Exempt from declaration.
Pheasant, Kalij	<i>Lophura leucomelanos</i>	Exempt from declaration.
Pheasant, Lady Amherst's	<i>Chrysolophus amherstiae</i>	Exempt from declaration.
Pheasant, Reeves's	<i>Syrnaticus reevesii</i>	Exempt from declaration.
Pheasant, Ring-necked	<i>Phasianus colchicus</i>	A2,A4,A6
Pheasant, Siamese Fireback	<i>Lophura diardi</i>	Exempt from declaration.

Common Name	Scientific Name	Categories and Other Notes
Pheasant, Silver	<i>Lophura nycthemera</i>	A2,A4,A6
Pheasant, Swinhoe's	<i>Lophura swinhoii</i>	Exempt from declaration.
Pig, Domestic	<i>Sus scrofa</i>	Exempt from declaration.
Pig, Feral	<i>Sus scrofa</i>	A4,A5,A6
Pigeon, Domestic; Rock Pigeon	<i>Columba livia</i>	Exempt from declaration. #
Pigeon, Luzon Bleeding Heart	<i>Gallicolumba luzonica</i>	Exempt from declaration.
Pigeon, White-breasted Ground; Jobi Island Dove	<i>Gallicolumba jobiensis</i>	Exempt from declaration.
Pytilia, Crimson-winged; Aurora Finch	<i>Pytilia phoenicoptera</i>	Exempt from declaration.
Pytilia, Green-winged; Melba Finch	<i>Pytilia melba</i>	Exempt from declaration.
Pytilia, Yellow-winged	<i>Pytilia hypogrammica</i>	A2, A4, A6
Quail, Bobwhite; Northern Bobwhite	<i>Colinus virginianus</i>	A1,A2,A3*
Quail, California	<i>Callipepla californica</i>	A1,A2,A3
Quail, Japanese	<i>Coturnix japonica</i>	A2,A4,A6
Quelea, Red-billed; Red-billed Weaver; Dioch	<i>Quelea quelea</i>	A1,A2,A3
Rabbit, domestic and commercial breeds, NOT EUROPEAN WILD RABBIT	<i>Oryctolagus cuniculus</i>	A5 (running wild)
Rabbit, European Wild	<i>Oryctolagus cuniculus</i>	A1,A3,A5
Rat, Black	<i>Rattus rattus</i>	Exempt from declaration. #
Rat, Brown	<i>Rattus norvegicus</i>	Exempt from declaration. #
Rat, Long-haired	<i>Rattus villosissimus</i>	A7 Municipal district of the Shire of Wyndham-East Kimberley.
Raven, Australian	<i>Corvus coronoides</i>	A7 Eucla and South-west Divisions, excluding those municipal districts within the Perth Metropolitan Region.
Red Junglefowl and all domestic derivatives of the wild for <i>G. gallus</i>	<i>Gallus gallus</i>	Exempt from declaration.
Redpoll	<i>Carduelis flammea</i>	A4,A5,A6
Rhea, Greater	<i>Rhea americana</i>	A4,A5,A6
Ringneck, Australian; Port Lincoln Ringneck; Twenty-eight Parrot	<i>Barnardius zonarius</i>	A7 South-west Division, excluding those municipal districts within the Perth Metropolitan Region and the Cities of Albany, Bunbury and Mandurah.
Robin, Pekin; Red-billed Leiothrix	<i>Leiothrix lutea</i>	A1, A2, A3*
Scaup, New Zealand	<i>Aythya novaeseelandiae</i>	A2,A4,A6
Seed-eater, White-rumped; Grey Singing Finch	<i>Serinus leucopygius</i>	A1, A2, A3*
Seed-eater Yellow-rumped; Angolan Singing Finch	<i>Serinus atrogularis</i>	A1,A2,A3*
Sheep	<i>Ovis aries</i>	Exempt from declaration.
Shelduck, Australian; Mountain Duck	<i>Tadorna tadornoides</i>	A7 South-west and Eucla Divisions, excluding those municipal districts within the Perth Metropolitan Region.
Shelduck, Paradise	<i>Tadorna variegata</i>	A2,A4,A6

Common Name	Scientific Name	Categories and Other Notes
Shelduck, Ruddy	<i>Tadorna ferruginea</i>	A1,A2,A3 *
Silverbill, African	<i>Lonchura cantans</i>	A1,A2,A3
Silverbill, Indian; White-throated Munia; Common Silverbill	<i>Lonchura malabarica</i>	A2,A4,A6
Silvereve	<i>Zosterops lateralis</i>	A7 South-west Division.
Siskin, European; Spruce Siskin	<i>Carduelis spinus</i>	A2,A4,A6
Siskin, Hooded; Yellow Siskin; Black-hooded Yellow Siskin	<i>Carduelis magellanica</i>	A2, A4, A6
Siskin, Red; Venezuelan Siskin; Black-hooded Red Siskin	<i>Carduelis cucullata</i>	A2,A4,A6
Sparrow, House	<i>Passer domesticus</i>	A1,A2,A3
Sparrow, Java; Paddy Finch	<i>Padda oryzivora</i>	A4,A5,A6 (In areas south of 26° parallel of latitude) A1,A2,A3 (rest of state)
Sparrow, Paradise; Aberdeen Finch; Red-headed Amadina	<i>Amadina erythrocephala</i>	A2,A4,A6
Sparrow, Tree; Eurasian Tree Sparrow	<i>Passer montanus</i>	A1,A2,A3
Squirrel, Indian Palm	<i>Funambulus pennanti</i>	A1,A3,A5
Starling, Common	<i>Sturnus vulgaris</i>	A1,A2,A3
Strawberry Finch, Green; Green, Munia; Green Avadavat	<i>Amandava formosa</i>	A2,A4,A6
Strawberry Finch, Red; Red Munia; Red or Indian Avadavat; Tiger Finch; Red Waxbill	<i>Amandava amandava</i>	A2,A4,A6
Swan, Mute; White Swan	<i>Cygnus olor</i>	Exempt from declaration.
Thrush, Song; English Song Thrush	<i>Turdus philomelos</i>	A1,A2,A3
Toad, African	<i>Xenopus laevis</i>	A1,A2,A3
Toad, Cane; Giant Toad	<i>Bufo marinus</i>	A1,A2,A3
Turkey, Common, includes all domestic derivatives of wild ancestor <i>M. gallopavo</i>	<i>Meleagris gallopavo</i>	Exempt from declaration.
Turtle-Dove, Laughing	<i>Streptopelia senegalensis</i>	Exempt from declaration. #
Turtle-Dove, Spotted	<i>Streptopelia chinensis</i>	Exempt from declaration. #
Twinspot, Dybowski's	<i>Euschistospiza dybowskii</i>	A2,A4,A6
Twinspot, Peters's	<i>Hypargos niveoguttatus</i>	A2,A4,A6
Wallaby, Agile	<i>Macropus agilis</i>	A7 Municipal districts of the Shires of Wyndham-East Kimberley, West Kimberley, Halls Creek and Broome.
Waxbill, Black-rumped; Red-eared Waxbill	<i>Estrilda troglodytes</i>	A2,A4,A6
Waxbill, Common; St Helena Waxbill	<i>Estrilda astrild</i>	A2,A4,A6
Waxbill, Orange-cheeked	<i>Estrilda melpoda</i>	A2,A4,A6
Waxbill, Violet-eared; Common Grenadier	<i>Uraeginthus granatina</i>	A1,A2,A3*
Waxbill, Zebra; Golden-breasted Waxbill; Orange-breasted Waxbill	<i>Amandava subflava</i>	Exempt from declaration.
Weaver, Cut-throat; Cut-throat Finch; Ribbon Finch	<i>Amadina fasciata</i>	A2,A4,A6

Common Name	Scientific Name	Categories and Other Notes
Yellow-crowned Amazon; Yellow-headed Amazon; Yellow-fronted; Yellow-naped Amazon	<i>Amazona ochrocephala</i>	A1,A2,A3*
Yellowhammer	<i>Emberiza citrinella</i>	A4,A5,A6

INSECTS AND MOLLUSCS LISTED ALPHABETICALLY BY COMMON NAME

Common Name	Scientific Name	Categories and Other Notes
Ant, Argentine	<i>Iridomyrmex humilis</i>	A1,A5
Beetle, Confused Flour	<i>Tribolium confusum</i>	A1,A5
Beetle, Flat Grain	<i>Cryptolestes spp</i>	A1,A5
Beetle, Khapra	<i>Trogoderma granarium</i>	A1,A5
Beetle, Rust-red Flour	<i>Tribolium castaneum</i>	A1,A5
Beetle, Sawtooth Grain	<i>Oryzaephilus surinamensis</i>	A1,A5
Beetle, Warehouse	<i>Trogoderma variabile</i>	A1,A5
Borer Boxwood	<i>Heterobostrychus brunneus</i> Murr	A1, A2, A3
Borer, European House	<i>Hylotrupes bajulus</i>	A2,A3 or those areas of the State constituted to be Priority Management Zones under the <i>ARRPA EHB</i> <i>Regulations</i> A1,A3 for remainder of State
Borer, Lesser Grain	<i>Rhyzopertha dominica</i>	A1,A5
Drywood termite	<i>Cryptotermes domesticus</i> (Haviland)	A1, A2, A3
Fly, Mediterranean Fruit	<i>Ceratitus capitata</i>	A1,A2
Fly, Queensland Fruit	<i>Bactrocera tryoni</i>	A1,A2
Grasshopper, Small Plague	<i>Austroicetes cruciata</i>	A5
Lesser auger beetle	<i>Heterobostrychus aequalis</i> (Waterhouse)	A1, A2, A3
Locust, Australian Plague	<i>Chortoicetes terminifera</i>	A5
Moth, Angoumois Grain	<i>Sitotroga cerealella</i>	A1,A5
Moth, Codling	<i>Cydia pomonella</i>	A1,A2
Moth, Indian Meal	<i>Plodia interpunctella</i>	A1,A5
Moth, Warehouse	<i>Ephestia spp</i>	A1,A5
Snail, Green	<i>Helix aperta</i>	A1,A2,A3
Snail, Liver-fluke; Lymnaea Snail	<i>Lymnaea viridis</i>	A1,A3,A5
Snail, Liver-fluke; Lymnaea Snail	<i>Lymnaea auricularia</i>	A1,A3,A5
Snail, Liver-fluke; Lymnaea Snail	<i>Lymnaea peregra</i>	A1,A3,A5
Snail, Liver-fluke; Lymnaea Snail	<i>Austropeplea tomentosa</i>	A1,A3,A5
Snail, Liver-fluke; Lymnaea Snail; American Ribbed Fluke Snail	<i>Pseudosuccinia columella</i>	A1,A3,A5
Termite, Giant	<i>Mastotermes darwiniensis</i>	A1,A5
Trogoderma	<i>Trogoderma spp.</i>	A1,A5
Wasp, European	<i>Vespula germanica</i>	A1,A2,A3
Weevil, Granary	<i>Sitophilus granarius</i>	A1,A5
Weevil, Rice	<i>Sitophilus oryzae</i>	A1,A5
West Indian drywood termite	<i>Cryptotermes brevis</i>	A1, A2, A3
Western drywood termite	<i>Incisitermes minor</i> (Hagen)	A1, A2, A3

**MAMMALS, BIRDS, REPTILES AND AMPHIBIANS LISTED ALPHABETICALLY BY
SCIENTIFIC NAME**

Scientific Name	Common Name	Categories and Other Notes
<i>Acridotheres tristis</i>	Myna, Common; Indian Myna(h); Indian House Myna(h)	A1,A2,A3
<i>Agapornis fischeri</i>	Lovebird, Fischer's	A2,A4,A6
<i>Agapornis lilianae</i>	Lovebird, Nyasa	A2,A4,A6
<i>Agapornis nigrigenis</i>	Lovebird, Black-cheeked	A2,A4,A6
<i>Agapornis personatus</i>	Lovebird, Masked	A2,A4,A6
<i>Agapornis roseicollis</i>	Lovebird, Peach-faced	A2,A4,A6
<i>Agapornis spp.</i>	Lovebird species hybrids	A2,A4,A6
<i>Aix galericulata</i>	Duck, Mandarin	A2,A4,A6
<i>Alectoris chukar</i>	Partridge, Chukar; Chukor or Chukka Partridge	A2,A4,A6
<i>Alopochen aegyptiacus</i>	Goose, Egyptian	A2,A4,A6
<i>Ambystoma mexicanum</i>	Axolotl; Mexican Walking Fish	Exempt from declaration
<i>Amadina erythrocephala</i>	Sparrow, Paradise; Aberdeen Finch; Red-headed Amadina	A2,A4,A6
<i>Amadina fasciata</i>	Weaver, Cut-throat; Cut-throat Finch; Ribbon Finch	A2,A4,A6
<i>Amandava amandava</i>	Strawberry Finch, Red; Red Munia; Red or Indian Avadavat; Tiger Finch; Red Waxbill	A2,A4,A6
<i>Amandava formosa</i>	Strawberry Finch, Green; Green, Munia; Green Avadavat	A2,A4,A6
<i>Amandava subflava</i>	Waxbill, Zebra; Golden-breasted Waxbill; Orange-breasted Waxbill	Exempt from declaration.
<i>Amazona aestiva</i>	Amazon, Blue-fronted; Blue-fronted Parrot	A1,A2,A3*
<i>Amazona amazonica</i>	Parrot, Orange-winged	A1,A2,A3*
<i>Amazona leucocephala</i>	Parrot Cuban	A1,A2,A3*
<i>Amazona ochrocephala</i>	Yellow-crowned Amazon, Yellow-headed Amazon; Yellow-fronted Amazon Yellow-naped Amazon	A1,A2,A3*
<i>Amazona ochrocephala oratrix</i>	Amazon, Double yellow-headed ; Yellow-headed Parrot	A1,A2,A3*
<i>Anas platyrhynchos</i>	Duck, Mallard; Mallard	Exempt from declaration.
<i>Anas spp.</i>	Duck, domestic breeds only	Exempt from declaration.
<i>Anodorhynchus hyacinthinus</i>	Macaw, Hyacinth	A2,A4,A6
<i>Anser anser</i>	All domestic strains of goose	Exempt from declaration.
<i>Anser cygnoides</i>	Goose, Swan; Chinese Goose	Exempt from declaration
<i>Antilope cervicapra</i>	Blackbuck	A4,A5,A6
<i>Ara ararauna</i>	Macaw, Blue and Yellow; Blue and Gold Macaw	A2,A4,A6
<i>Ara chloropterus</i>	Macaw, Green-winged	A2,A4,A6
<i>Ara macao</i>	Macaw, Scarlet	A2,A4,A6

Scientific Name	Common Name	Categories and Other Notes
<i>Ara rubrogenys</i>	Macaw, Red-fronted	A2,A4,A6
<i>Aratinga aurea</i>	Conure, Peach-fronted; Golden-crowned Conure	A2,A4,A6
<i>Aratinga auricapillus</i>	Conure, Golden-capped	A2,A4,A6
<i>Guaruba guarouba</i>	Conure, Golden	A1,A2,A3 *
<i>Aratinga jandaya</i>	Conure, Jandaya	A2,A4,A6
<i>Aratinga solstitialis</i>	Conure, Sun	A2,A4,A6
<i>Aythya novaeseelandiae</i>	Scaup, New Zealand	A2,A4,A6
<i>Barnardius zonarius</i>	Ringneck, Australian; Port Lincoln Ringneck; Twenty-eight Parrot	A7 South-west Division, excluding those municipal districts within the Perth Metropolitan Region and the Cities of Albany, Bunbury and Mandurah.
<i>Bison bison</i>	Bison, American (including hybrids thereof, but excluding Beefalo cattle and all animals of 37.5% and less bison genetic material)	A1,A2,A3
<i>Bison bison x Bos taurus (37.5% or less bison genetic material)</i>	Beefalo cattle breed and all animals of 37.5% and less bison genetic material	Exempt from declaration.
<i>Bos javanicus</i>	Cattle, Banteng	A4,A5,A6
<i>Bos taurus</i>	Cattle	Exempt from declaration.
<i>Branta canadensis</i>	Goose, Canada	A1,A2,A3*
<i>Bubalus bubalis</i>	Buffalo	A1,A2,A3 north of 20° parallel of latitude A5, A6 for remainder of state.
<i>Bufo marinus</i>	Toad, Cane; Giant Toad	A1,A2,A3
<i>Cacatua galerita</i>	Cockatoo, Sulphur-crested	A4,A6 (whole of state) A2 (where at large, in areas south of the 20° parallel of latitude)
<i>Cacatua pastinator butleri</i>	Corella, Western (northern and central wheatbelt subspecies)	A7 Shires of Irwin, Mingenew, Morawa, Mullewa, Perenjori and Three Springs.
<i>Cacatua pastinator pastinator</i>	Corella, Western (Lake Muir subspecies)	A7 Shires of Boyup Brook, Cranbrook and Manjimup.
<i>Cacatua roseicapilla</i>	Galah	A7
<i>Cacatua sanguinea sanguinea</i>	Corella, Little (Kimberley subspecies)	A7 Shires of Wyndham-East Kimberley and Derby-West Kimberley.
<i>Cacatua sanguinea westralensis</i>	Corella, Little (Pilbara- Murchison and northern wheatbelt subspecies)	A7 Shires of Carnarvon, Greenough, Irwin, Mingenew, Perenjori and Three Springs.
<i>Cairina moschata</i>	Duck, Muscovy	Exempt from declaration.

Scientific Name	Common Name	Categories and Other Notes
<i>Callipepla californica</i>	Quail, California	A1,A2,A3
<i>Calyptorhynchus baudinii</i>	Cockatoo, Baudin's; Long-billed Black Cockatoo	A7 The municipal districts within the Perth Metropolitan Region and City of Albany and the Shires of Denmark, Plantagenet, Cranbrook, Gnowangerup, Tambellup, Broomehill, Kojonup, Woodanilling, West Arthur, Wagin, Katanning, Dumbleyung, Williams, Narrogin, Wickepin, Boddington, Wandering, Brookton, Pingelly, Cuballing, Corrigin, Serpentine Jarrahdale, Murray, Waroona, Harvey, Collie, Dardanup, Capel, Donnybrook/Balingup, Busselton, August/Margaret River, Nannup, Bridgetown/Greenbushes, Boyup Brook, Manjimup
<i>Camelus dromedarius</i>	Camel, Domestic	Exempt from declaration.
<i>Camelus dromedarius</i>	Camel, Feral	A4,A5,A6
<i>Canis familiaris dingo</i>	Dingo	A7
<i>Canis familiaris dingo</i> x <i>Canis familiaris familiaris</i>	Dingo-dog hybrids	A5
<i>Canis familiaris familiaris</i>	Dog, Domestic	A5 (when running wild in agricultural and pastoral areas)
<i>Capra hircus</i>	Goat, Domestic	Exempt from declaration.
<i>Capra hircus</i>	Goat, Feral	A4,A5,A6
<i>Carduelis carduelis</i>	Goldfinch; European Goldfinch	Exempt from declaration.
<i>Carduelis chloris</i>	Greenfinch; European Greenfinch	A1,A2,A6
<i>Carduelis cucullata</i>	Siskin, Red; Venezuelan Siskin; Black-hooded Red Siskin	A2,A4,A6
<i>Carduelis flammea</i>	Redpoll	A4,A5,A6
<i>Carduelis magellanica</i>	Siskin, Hooded; Yellow Siskin; Black-hooded Yellow Siskin	A2,A4,A6
<i>Carduelis spinoides</i>	Greenfinch Himalayan; Black-headed Greenfinch, Yellow-breasted Greenfinch	A1,A2,A3*
<i>Carduelis spinus</i>	Siskin, European; Spruce Siskin	A2,A4,A6
<i>Carduelis sinica</i>	Greenfinch, Oriental	A2,A4,A6
<i>Carpodacus mexicanus</i>	Finch, House	A1,A2,A3
<i>Cavia porcellus</i>	Guinea Pig, Domestic	Exempt from declaration.
<i>Cervidae</i> (other than <i>Dama dama</i> and <i>Cervus elaphus</i>)	Deer, species within the family Cervidae (including hybrids thereof) other than Red and Fallow Deer	A1, A2, A3
<i>Cervus elaphus</i>	Deer, Red; Wapiti; Elk	A5,A6

Scientific Name	Common Name	Categories and Other Notes
<i>Chenonetta jubata</i>	Duck, Australian Wood; Maned Goose	A7 South-west and Eucla Divisions, excluding those municipal districts within the Perth Metropolitan Region.
<i>Chrysolophus amherstiae</i>	Pheasant, Lady Amherst's	Exempt from declaration.
<i>Chrysolophus pictus</i>	Pheasant, Golden	Exempt from declaration.
<i>Colinus virginianus</i>	Quail, Bobwhite; Northern Bobwhite	A1,A2,A3*
<i>Columba livia</i>	Pigeon, Domestic; Rock Pigeon	Exempt from declaration. #
<i>Columbina talpacoti</i>	Dove, Ruddy Ground; Talpacoti	A2,A4,A6
<i>Corvus coronoides</i>	Raven, Australian	A7 Eucla and South-west Divisions, excluding those municipal districts within the Perth Metropolitan Region.
<i>Corvus splendens</i>	Crow, House; Indian or Ceylon Crow	A1,A2,A3
<i>Coturnix japonica</i>	Quail, Japanese	A2,A4,A6
<i>Cyanoramphus auriceps</i>	Parakeet, Yellow-fronted; Yellow-fronted Kakariki	A2,A4,A6
<i>Cyanoramphus novaezelandiae</i>	Parakeet, Red-fronted; Red-fronted Kakariki	A2,A4,A6
<i>Cygnus olor</i>	Swan, Mute; White Swan	Exempt from declaration.
<i>Dama dama</i>	Deer, Fallow	A5,A6
<i>Diopsittaca nobilis</i>	Macaw, Red-shouldered; Hahn's Macaw	A1,A2,A3*
<i>Dromaius novaehollandiae</i>	Emu	A7
<i>Emberiza citrinella</i>	Yellowhammer	A4,A5,A6
<i>Eos bornea</i>	Lory, Red	A1,A2,A3*
<i>Equus asinus</i>	Donkey, Domestic	Exempt from declaration.
<i>Equus asinus</i>	Donkey, Feral	A4,A5,A6
<i>Equus caballus</i>	Horse	A5 (when running wild in agricultural and pastoral areas)
<i>Erythrura cyaneovirens</i>	Finch, Red-headed Parrot	A2,A4,A6
<i>Erythrura hyperythra</i>	Finch, Bamboo Parrot; Tawny-breasted Parrot Finch	A2,A4,A6
<i>Erythrura prasina</i>	Finch, Pin-tailed Parrot	A1,A2,A3*
<i>Erythrura psittacea</i>	Finch, Red-throated Parrot; Red-faced Parrot Finch	Exempt from declaration.
<i>Erythrura tricolor</i>	Finch, Tri-coloured Parrot; Three-coloured Parrot Finch; Tanimbar Parrot Finch	A2,A4,A6
<i>Estrilda astrild</i>	Waxbill, Common; St Helena Waxbill	A2,A4,A6
<i>Estrilda melpoda</i>	Waxbill, Orange-cheeked	A2,A4,A6
<i>Estrilda troglodytes</i>	Waxbill, Black-rumped; Red-eared Waxbill	A2,A4,A6

Scientific Name	Common Name	Categories and Other Notes
<i>Euplectes orix</i>	Grenadier Weaver; Red Bishop; Southern Red-bishop	A4,A5,A6
<i>Euplectes franciscanus</i>	Northern Red Bishop, Orange Bishop	A4,A5,A6
<i>Euschistospiza dybowskii</i>	Twinspot, Dybowski's	A2,A4,A6
<i>Felis catus</i>	Cat	Exempt from declaration. (Feral Cat #)
<i>Foudia madagascariensis</i>	Fody, Madagascan Red; Madagascar Weaver	A2,A4,A6
<i>Fringilla coelebs</i>	Chaffinch	A4,A5,A6
<i>Funambulus pennanti</i>	Squirrel, Indian Palm	A1,A3,A5
<i>Gallicolumba jobiensis</i>	Pigeon, White-breasted Ground; Jobi Island Dove	Exempt from declaration.
<i>Gallicolumba luzonica</i>	Pigeon, Luzon Bleeding Heart	Exempt from declaration.
<i>Gallus gallus</i>	Red Junglefowl and all domestic derivatives of the wild for <i>G. gallus</i>	Exempt from declaration.
<i>Hypargos niveoguttatus</i>	Twinspot, Peters's	A2,A4,A6
<i>Lagonosticta senegala</i>	Finch, Red-billed Fire	Exempt from declaration.
<i>Lama glama</i>	Llama	Exempt from declaration.
<i>Lama pacos</i>	Alpaca	Exempt from declaration.
<i>Leiothrix argentauris</i>	Mesia, Silver-eared	A1,A2,A3*
<i>Leiothrix lutea</i>	Robin, Pekin; Red-billed Leiothrix	A1, A2, A3*
<i>Lonchura bicolor nigriceps</i>	Mannikin, Rufous-backed; Rufous-backed Munia; Red-backed Mannikin; Chestnut Munia; Brown-backed Munia	A1,A2,A3*
<i>Lonchura cantans</i>	Silverbill, African	A1,A2,A3 *
<i>Lonchura maja</i>	Munia, White-headed	A2,A4,A6
<i>Lonchura malabarica</i>	Silverbill, Indian; White-throated Munia; Common Silverbill	A2,A4,A6
<i>Lonchura malacca</i>	Mannikin, Chestnut; Tricoloured Mannikin; Black-headed Munia; Black-headed Nun	A1,A2,A6
<i>Lonchura punctulata</i>	Mannikin, Nutmeg; Spice Finch; Spotted Munia; Scaly-breasted Munia	A1,A2,A6
<i>Lonchura striata</i>	Munia, White-rumped; Bengalese Mannikin	A2,A4,A6
<i>Lophophorus impejanus</i>	Pheasant, Himalayan Monal; Impeyan Pheasant	Exempt from declaration.
<i>Lophura diardi</i>	Pheasant, Siamese Fireback	Exempt from declaration.
<i>Lophura leucomelanos</i>	Pheasant, Kalij	Exempt from declaration.
<i>Lophura nycthemera</i>	Pheasant, Silver	A2,A4,A6
<i>Lophura swinhoii</i>	Pheasant, Swinhoe's	Exempt from declaration.
<i>Lorius chlorocercus</i>	Lory, Yellow-bibbed	A1,A2,A3 *
<i>Lorius garrulus</i>	Lory, Chattering	A1,A2,A3*
<i>Lorius lory</i>	Lory, Black-capped	A1,A2,A3 *

Scientific Name	Common Name	Categories and Other Notes
<i>Macropus agilis</i>	Wallaby, Agile	A7 Municipal districts of the Shires of Wyndham-East Kimberley, West Kimberley, Halls Creek and Broome.
<i>Macropus fuliginosus</i>	Kangaroo, Western Grey	A7
<i>Macropus robustus erubescens</i>	Euro, Biggada	A7
<i>Macropus rufus</i>	Kangaroo, Red	A7
<i>Meleagris gallopavo</i>	Turkey, Common, includes all domestic derivatives of wild ancestor <i>M. gallopavo</i>	Exempt from declaration.
<i>Mus musculus</i>	Mouse, House	Exempt from declaration. #
<i>Mustela putorius furo</i>	Ferret, Domestic	Exempt from declaration.
<i>Nandayus nenday</i>	Conure, Nanday	A1,A2,A3 *
<i>Numida meleagris</i>	Guineafowl, Helmeted	Exempt from declaration.
<i>Oena capensis</i>	Dove, Namaqua; Cape Dove	A2,A4,A6
<i>Oryctolagus cuniculus</i>	Rabbit, domestic and commercial breeds, NOT EUROPEAN WILD RABBIT	A5 (running wild)
<i>Oryctolagus cuniculus</i>	Rabbit, European Wild	A1,A3,A5
<i>Ovis aries</i>	Sheep	Exempt from declaration.
<i>Padda oryzivora</i>	Sparrow, Java; Paddy Finch	A4,A5,A6 (In areas south of 26° parallel of latitude) A1,A2,A3 (rest of state)
<i>Paroaria coronata</i>	Cardinal, Red-crested	Exempt from declaration.
<i>Passer domesticus</i>	Sparrow, House	A1,A2,A3
<i>Passer montanus</i>	Sparrow, Tree; Eurasian Tree Sparrow	A1,A2,A3
<i>Pavo cristatus</i>	Peafowl, Common	Exempt from declaration.
<i>Pavo muticus</i>	Peafowl, Green	Exempt from declaration.
<i>Phasianus colchicus</i>	Pheasant, Ring-necked	A2,A4,A6
<i>Pionites leucogaster</i>	Caique, White-bellied; White-bellied Parrot	A2,A4,A6
<i>Pionites melanocephala</i>	Caique, Black-headed; Black-headed Parrot	A2,A4,A6
<i>Poicephalus gulielmi</i>	Parrot, Red-fronted; Jardine's Parrot	A1,A2,A3*
<i>Poicephalus meyeri</i>	Parrot, Meyer's; Brown Parrot	A2,A4,A6
<i>Poicephalus rufiventris</i>	Parrot, Red-bellied	A1,A2,A3*
<i>Poicephalus senegalus</i>	Parrot, Senegal	A1,A2,A3*
<i>Pseudeos fuscata</i>	Lory, Dusky	A2,A4,A6
<i>Psittacula alexandri</i>	Parakeet, Moustached	A2,A4,A6
<i>Psittacula columboides</i>	Parakeet, Malabar	A2,A4,A6
<i>Psittacula cyanocephala</i>	Parakeet, Plum-headed	A2,A4,A6
<i>Psittacula derbiana</i>	Parakeet, Derbayan	A2,A4,A6
<i>Psittacula eupatria</i>	Parakeet, Alexandrine	A2,A4,A6

Scientific Name	Common Name	Categories and Other Notes
<i>Psittacula krameri</i>	Parakeet, Rose-ringed; Indian or African Ringneck Parrot or Parakeet	A2,A4,A6
<i>Psittacula roseata</i>	Parakeet, Blossom-headed	A1,A2,A3 *
<i>Psittacus erithacus</i>	Parrot, Grey; African Grey Parrot	A1,A2,A3*
<i>Psittacus erithacus timneh</i>	Parrot, Western Grey; African Grey Parrot	A1,A2,A3*
<i>Purpureicephalus spurius</i>	Parrot, Red-capped; WA King Parrot	A7 Municipal districts of the Shires of Bridgetown- Greenbushes, Capel, Chittering, Donnybrook- Balingup, Harvey, Kalamunda, Manjimup, Mundaring, Murray, Plantagenet, Serpentine- Jarrahdale, Swan, and the City of Armadale.
<i>Pycnonotus cafer</i>	Bulbul, Red-vented	A1,A2,A3
<i>Pycnonotus jocosus</i>	Bulbul, Red-whiskered	A1,A2,A3
<i>Pyrrhula pyrrhula</i>	Bullfinch; Eurasian Bullfinch	A1,A2,A3
<i>Pyrrhura cruentata</i>	Conure, Blue-throated	A1,A2,A3 *
<i>Pyrrhura lepida</i>	Conure, Pearly	A1,A2,A3 *
<i>Pyrrhura molinae</i>	Green-cheeked Conure	A1, A2, A3*
<i>Pyrrhura molinae restricta</i>	Conure, Green-cheeked	A1,A2,A3 *
<i>Pyrrhura perlata</i>	Conure, Crimson-bellied	A1,A2,A3 *
<i>Pyrrhura rupicola</i>	Conure, Black-capped	A1,A2,A3 *
<i>Pytilia hypogrammica</i>	Pytilia Yellow-winged	A2, A4, A6
<i>Pytilia melba</i>	Pytilia, Green-winged; Melba Finch	Exempt from declaration.
<i>Pytilia phoenicoptera</i>	Pytilia, Crimson-winged; Aurora Finch	Exempt from declaration.
<i>Quelea quelea</i>	Quelea, Red-billed; Red- billed Weaver; Diach	A1,A2,A3
<i>Rattus norvegicus</i>	Rat, Brown	Exempt from declaration. #
<i>Rattus rattus</i>	Rat, Black	Exempt from declaration. #
<i>Rattus villosissimus</i>	Rat, Long-haired	A7 Municipal district of the Shire of Wyndham-East Kimberley.
<i>Rhea americana</i>	Rhea, Greater	A4,A5,A6
<i>Serinus atrogularis</i>	Seedeater Yellow-rumped; Angolan Singing Finch	A1,A2,A3*
<i>Serinus canaria</i>	Canary, Common	Exempt from declaration.
<i>Serinus leucopygius</i>	Seedeater, White-rumped; Grey Singing Finch	A1,A2,A3*
<i>Serinus mozambicus</i>	Canary, Yellow-fronted; Green Singing Finch	A2,A4,A6
<i>Streptopelia chinensis</i>	Turtle-Dove, Spotted	Exempt from declaration. #
<i>Streptopelia decaocto</i>	Dove, Collared; Collared Turtle-dove; Indian Ring Dove; Barbary Dove (fawn or white variations)	A1,A2,A6
<i>Streptopelia senegalensis</i>	Turtle-Dove, Laughing	Exempt from declaration. #

Scientific Name	Common Name	Categories and Other Notes
<i>Struthio camelus</i>	Ostrich	A5 (when running wild in agricultural and pastoral areas)
<i>Sturnus vulgaris</i>	Starling, Common	A1,A2,A3
<i>Sus scrofa</i>	Pig, Domestic	Exempt from declaration.
<i>Sus scrofa</i>	Pig, Feral	A4,A5,A6
<i>Syrmaticus reevesii</i>	Pheasant, Reeves's	Exempt from declaration.
<i>Tadorna ferruginea</i>	Shelduck, Ruddy	A1,A2,A3 *
<i>Tadorna tadornoides</i>	Shelduck, Australian; Mountain Duck	A7 South-west and Eucla Divisions, excluding those municipal districts within the Perth Metropolitan Region.
<i>Tadorna variegata</i>	Shelduck, Paradise	A2,A4,A6
<i>Tiaris canora</i>	Grassquit, Cuban; Cuban Finch	Exempt from declaration.
<i>Trichoglossus haematodus</i>	Lorikeet, Rainbow	A5 in the Perth Metropolitan area A2 (where at large, in areas south of the 20° parallel of latitude, excluding the Perth Metropolitan area).
<i>Turdus merula</i>	Blackbird; English Blackbird	A1,A2,A3
<i>Turdus philomelos</i>	Thrush, Song; English Song Thrush	A1,A2,A3
<i>Uraeginthus angolensis</i>	Cordon-bleu, Blue-breasted; Blue-breasted Waxbill	A2,A4,A6
<i>Uraeginthus bengalus</i>	Cordon-bleu, Red-cheeked	A2,A4,A6
<i>Uraeginthus cyanocephalus</i>	Cordon-bleu, Blue-capped	A2,A4,A6
<i>Uraeginthus granatina</i>	Waxbill, Violet-eared; Common Grenadier	A1,A2,A3*
<i>Uraeginthus ianthinogaster</i>	Grenadier, Purple; Purple Grenadier Waxbill	A1,A2,A3*
<i>Volatinia jacarina</i>	Grassquit, Blue-black; Jacarini Finch	Exempt from declaration.
<i>Vulpes vulpes</i>	Fox; Red Fox	A5
<i>Vultur gryphus</i>	Condor, Andean	A1,A2,A3*
<i>Xenopus laevis</i>	Toad, African	A1,A2,A3
<i>Zosterops lateralis</i>	Silvereye	A7 South-west Division.

INSECTS AND MOLLUSCS LISTED ALPHABETICALLY BY SCIENTIFIC NAME

Scientific Name	Common Name	Categories and Other Notes
<i>Austroicetes cruciata</i>	Grasshopper, Small Plague	A5
<i>Austropeplea tomentosa</i>	Snail, Liver-fluke; Lymnaea Snail	A1,A3,A5
<i>Bactrocera tryoni</i>	Fly, Queensland Fruit	A1,A2
<i>Ceratitus capitata</i>	Fly, Mediterranean Fruit	A1,A2

Scientific Name	Common Name	Categories and Other Notes
<i>Chortoicetes terminifera</i>	Locust, Australian Plague	A5
<i>Cryptotermes brevis</i>	West Indian drywood termite	A1, A2, A3
<i>Cryptotermes domesticus (Haviland)</i>	Drywood termite	A1, A2, A3
<i>Cryptolestes spp</i>	Beetle, Flat Grain	A1,A5
<i>Cydia pomonella</i>	Moth, Codling	A1,A2
<i>Ephestia spp</i>	Moth, Warehouse	A1,A5
<i>Helix aperta</i>	Snail, Green	A1,A2,A3
<i>Heterobostrychus brunneus Murr</i>	Borer Boxwood	A1, A2, A3
<i>Heterobostrychus aequalis (Waterhouse)</i>	Lesser auger beetle	A1, A2, A3
<i>Hylotrupes bajulus</i>	Borer, European House	A2,A3 for those areas of the State constituted to be Priority Management Zones under the <i>ARRPA EHB Regulations</i> A1,A3 for remainder of State
<i>Incisitermes minor (Hagen)</i>	Western drywood termite	A1, A2, A3
<i>Iridomyrmex humilis</i>	Ant, Argentine	A1,A5
<i>Lymnaea auricularia</i>	Snail, Liver-fluke; Lymnaea Snail	A1,A3,A5
<i>Lymnaea peregra</i>	Snail, Liver-fluke; Lymnaea Snail	A1,A3,A5
<i>Lymnaea viridis</i>	Snail, Liver-fluke; Lymnaea Snail	A1,A3,A5
<i>Mastotermes darwiniensis</i>	Termite, Giant	A1,A5
<i>Oryzaephilus surinamensis</i>	Beetle, Sawtooth Grain	A1,A5
<i>Plodia interpunctella</i>	Moth, Indian Meal	A1,A5
<i>Pseudosuccinia columella</i>	Snail, Liver-fluke; Lymnaea Snail; American Ribbed Fluke Snail	A1,A3,A5
<i>Rhyzopertha dominica</i>	Borer, Lesser Grain	A1,A5
<i>Sitophilus granarius</i>	Weevil, Granary	A1,A5
<i>Sitophilus oryzae</i>	Weevil, Rice	A1,A5
<i>Sitotroga cerealella</i>	Moth, Angoumois Grain	A1,A5
<i>Tribolium castaneum</i>	Beetle, Rust-red Flour	A1,A5
<i>Tribolium confusum</i>	Beetle, Confused Flour	A1,A5
<i>Trogoderma granarium</i>	Beetle, Khapra	A1,A5
<i>Trogoderma spp.</i>	Trogoderma	A1,A5
<i>Trogoderma variabile</i>	Beetle, Warehouse	A1,A5
<i>Vespula germanica</i>	Wasp, European	A1,A2,A3

References—

1. Christidis, L., and Boles, W. E. (1994). The Taxonomy and Species of Birds of Australia and its Territories. Royal Australasian Ornithologists Union, Monograph 2. RAOU, Melbourne.
2. Barrett, G., Silcocks, A., Barry, S., Cunningham, R., and Poulter, R. (2003). 'The New Atlas of Australian Birds' Birds Australia. Royal Australasian Ornithologists Union.
3. Dickinson, W. C. (Editor). (2003). The Howard & Moore Complete Checklist of the Birds of the World. Revised and Enlarged Third Edition. Princeton University Press, Princeton and Oxford

Dated: 5 December 2007.

CHRIS RICHARDSON, Chairman,
Agriculture Protection Board.

AG406*

AGRICULTURE AND RELATED RESOURCES PROTECTION ACT 1976
LIST OF DECLARED PLANTS

Agriculture Protection Board,
 South Perth, 17 January 2007.

Pursuant to Section 37 of the *Agriculture and Related Resources Protection Act 1976*, the Agriculture Protection Board hereby lists the classes of plants that are for the time being the subject of a declaration made under Section 35 of that Act, together with the matters specified pursuant to Subsection (2) of that Section in relation to each class—

- P1** Prohibits movement of plants or their seeds within the State. This prohibits the movement of contaminated machinery and produce including livestock and fodder:
- P2** Eradicate infestation to destroy and prevent propagation each year until no plants remain. The infested area must be managed in such a way that prevents the spread of seed or plant parts on or in livestock, fodder, grain, vehicles and/or machinery:
- P3** Control infestation in such a way that prevents the spread of seed or plant parts within and from the property on or in livestock, fodder, grain, vehicles and/or machinery. Treat to destroy and prevent seed set all plants:
- P4** Prevent the spread of infestation from the property on or in livestock, fodder, grain, vehicles and/or machinery. Treat to destroy and prevent seed set on all plants:
- P5** Infestations on public lands must be controlled.

Declared Plants

Aquarium Plants (plants of any class used or grown in aquariums unless they are plants that are on premises for the time being accredited by the Chief Agriculture Protection Officer as premises free from any snails capable of acting as intermediate hosts for the fluke *Fasciola hepatica*, or are in the course of being moved from such premises.);

P1; for the whole of the State.

Aquatic Weeds—

Alligator weed (<i>Alternanthera philoxeroides</i>);	P1, P2;	for the whole of the State.
Arrowhead (<i>Sagittaria montevidensis</i>);	P1, P2;	for the whole of the State.
Canadian Pond weed (<i>Elodea canadensis</i>);	P1, P2;	for the whole of the State.
Cabomba (<i>Cabomba caroliniana</i>);	P1, P2;	for the whole of the State.
Floating water chestnut (<i>Trapa</i> spp.);	P1, P2;	for the whole of the State.
Hydrocotyl (<i>Hydrocotyle ranunculoides</i>);	P1, P2;	for the whole of the State.
Lagarosiphon (<i>Lagarosiphon</i> spp.);	P1, P2;	for the whole of the State.
Leafy elodea (<i>Egeria densa</i>);	P1, P2;	for the whole of the State.
Parrot's feather (<i>Myriophyllum aquaticum</i>);	P1, P2;	for the whole of the State.
Pond apple (<i>Annona glabra</i>);	P1, P2;	for the whole of the State.
Sagittaria (<i>Sagittaria platyphylla</i>);	P1, P2;	for the whole of the State.
Salvinia (<i>Salvinia molesta</i>);	P1, P2;	for the whole of the State.
Senegal tea (<i>Gymnocoronis spilanthoides</i>);	P1, P2;	for the whole of the State.
Shield pennywort (<i>Hydrocotyle verticillata</i>);	P1, P2;	for the whole of the State.
Water hyacinth (<i>Eichhornia crassipes</i>);	P1, P2;	for the whole of the State.
Water lettuce (<i>Pistia stratiotes</i>);	P1, P2;	for the whole of the State.

Acacias (*Acacia* spp.) all species not native to Australia (except *Acacia farnesiana*);

P1, P2; for the whole of the State.

African rue (*Peganum harmala*);

P1, P2; for the whole of the State.

African thistle (*Berkheya rigida*);

P1, P2; for the whole of the State.

Apple of Sodom (*Solanum linnaeanum*);

P1, P2; for the municipal districts of the City of Albany (except for Plantagenet Locations 4901, 3433, 5154, 3434, 5959 and 3435), Cranbrook, Denmark, Gnowangerup, Jerramungup and Plantagenet.

P1, P3; for Plantagenet Locations 4901, 3433, 5154, 3434, 5959 and 3435.

P1, P4; for the municipal districts of Augusta-Margaret River, Boyup Brook, Bridgetown-Greenbushes, the City of Bunbury, Busselton, Capel, Collie, Dardanup, Donnybrook-Balingup, Harvey, Manjimup, Mandurah, Murray, Nannup, Serpentine-Jarrahdale and Waroona.

Artichoke thistle or cardoon (*Cynara cardunculus*);

P1, P2; for the whole of the State.

Athel pine (*Tamarix aphylla*);

P1; for the whole of the State.

- Arum lily (*Zantedeschia aethiopica*);
 P1, P4; for the whole of the State.
- Bathurst burr (*Xanthium spinosum*);
 P1; for the whole of the State.
 P2; for all municipal districts except the Shire of Coolgardie and the City of Kalgoorlie-Boulder.
 P3; for the municipal districts of Coolgardie and the City of Kalgoorlie-Boulder.
- Bellyache bush (*Jatropha gossypifolia*);
 P1; for the whole of the State.
 P2; for all the municipal districts in that portion of the State south of the 26th parallel.
 P4; for all the municipal districts in that portion of the State north of the 26th parallel.
- Blackberry (*Rubus laudatus* and *Rubus fruticosus* agg.—including *Rubus anglocandicans*, *Rubus rugosus* and *Rubus ulmifolius*);
 P1; for the whole of the State.
 P2; for the municipal district of Boddington.
 P4; for the municipal districts of the City of Albany, Augusta-Margaret River, Boyup Brook, Bridgetown-Greenbushes, the City of Bunbury, Busselton, Capel, Collie, Cranbrook, Dardanup, Denmark, Donnybrook-Balingup, Harvey, Manjimup, Mandurah, Murray, Nannup, Plantagenet, Serpentine-Jarrahdale and Waroona.
- Bitou bush/boneseed (*Chrysanthemoides monilifera*);
 P1, P2; for the whole of the State.
- Bridal creeper (*Asparagus asparagoides*);
 P1; for the whole of the State.
- Broomrape—branched broomrape (*Orobanche ramosa*) and all other *Orobanche* species except *O. minor*;
 P1, P2; for the whole of the State.
- Calotropis (*Calotropis procera*);
 P1; for all municipal districts in that portion of the of the State North of the 26th parallel of latitude, except the municipal districts of Ashburton, Broome, Halls Creek, Derby-West Kimberley and Wyndham-East Kimberley.
 P2; for the municipal districts of Ashburton, East Pilbara, Port Hedland and Roebourne.
- Camelthorn (*Alhagi maurorum*);
 P1, P2; for the whole of the State.
- Candle bush (*Senna alata*);
 P1, P2; for the whole of the State, except those areas constituted as townsites under Section 26 the *Land Administration Act 1997*.
- Cape tulip, one leaf (*Moraea flaccida*) and cape tulip, two leaf (*Moraea miniata*);
 P1; for the whole of the State.
 P3; for the municipal districts of Denmark, Kent and Cranbrook, except that area bordered by Albany Highway, Weir Rd, Boyup-Cranbrook Road, Shamrock & Yeriminup Roads & Frankland-Cranbrook Road.
 P4; for the municipal districts of the City of Albany, Augusta-Margaret River, Boddington, Boyup Brook, Bridgetown-Greenbushes, Brookton, Broomehill, the City of Bunbury, Busselton, Capel, Collie, Corrigin, Cuballing, Dardanup, Donnybrook-Balingup, Dumbleyung, Esperance Gnowangerup, Jerramungup, Harvey, Katanning, Kojonup, Mandurah, Manjimup, Murray, Narrogin, Nannup, Pingelly, Plantagenet, Ravensthorpe, Serpentine-Jarrahdale, Tambellup, Wagin, Wandering, West Arthur, Wickopin, Williams, Woodanilling, Waroona and Yilgarn and that area of the Cranbrook Shire bordered by Albany Highway, Weir Rd, Boyup-Cranbrook Road, Shamrock & Yeriminup Roads & Frankland-Cranbrook Road.
- Chilean needle grass (*Nassella neesiana*);
 P1; for the whole of the State.
- Chinee apple (*Ziziphus mauritiana*);
 P1, P5; for the municipal districts of Broome, Derby—West Kimberley, Halls Creek and Wyndham-East Kimberley.
 P1; for the remainder of the State.
- Cleavers (*Galium aparine*);
 P1, P2; for the whole of the State.
- Cotton bush, narrow leaf (*Gomphocarpus fruticosus*);
 P1, P3; for the municipal districts of Broomehill, Dumbleyung, Gnowangerup, Jerramungup, Katanning, Kent, Kojonup, Tambellup, West Arthur and Woodanilling.
 P1, P4; for the municipal districts of the City of Albany, Augusta-Margaret River, Beverley, Boddington, Boyup Brook, Bridgetown-Greenbushes, Brookton, the City of Bunbury,

Busselton, Capel, Collie, Corrigin, Cranbrook, Cuballing, Cunderdin, Dardanup, Denmark, Donnybrook-Balingup, Dowerin, Esperance, Goomalling, Harvey, Kellerberrin, Kondinin, Koorda, Kulin, Lake Grace, Mandurah, Manjimup, Mt Marshall, Murray, Nannup, Narrogin, Northam, the Town of Northam, Pingelly, Plantagenet, Quairading, Ravensthorpe, Serpentine-Jarrahdale, Tammin, Toodyay, Trayning, Wandering, Waroona, Wickepin, Williams, Wyalkatchem and York.

Creeping knapweed (*Acroptilon repens/Rhaponticum repens*);

P1, P2; for the whole of the State.

Devil's claw, small fruit (*Martynia annua*) and Devil's claw, purpleflower (*Proboscidea louisianica*);

P1, P2; for the whole of the State.

Doublegee (*Emex australis* and *Emex spinosa*);

P1; for the municipal districts of Augusta-Margaret River, Boyup Brook, Bridgetown-Greenbushes, the City of Bunbury, Busselton, Capel, Collie, Dardanup, Donnybrook-Balingup, Dumbleyung, Harvey, Katanning, Manjimup, Mandurah, Murray, Nannup, Serpentine-Jarrahdale, Tambellup, Wagin, Waroona and Woodanilling.

P1, P3; for the municipal districts of Broomehill, Kojonup and West Arthur.

P1, P4; for the municipal districts of Jerramungup, Kent and Ravensthorpe.

P5; for the municipal districts of Esperance, Gnowangerup, Kondinin, Kulin and Lake Grace.

Field bindweed (*Convolvulus arvensis*);

P1; for the whole of the State

P3; for the municipal district of Esperance.

Glaucous star thistle (*Carthamus leucocaulos*);

P1, P3; for the municipal districts of Gnowangerup and Tambellup.

P1, P4; for the municipal districts of Broomehill, Dumbleyung, Katanning, Kojonup, Wagin, West Arthur and Woodanilling.

Golden dodder (*Cuscuta campestris*);

P1, P2; for the whole of the State, except for the municipal districts of the City of Albany, Cranbrook, Denmark and Plantagenet.

P1, P4; for the municipal districts of the City of Albany, Cranbrook, Denmark and Plantagenet.

Gorse (*Ulex europaeus*);

P1; for the whole of the State.

P2; for the whole of State, except for the municipal districts of the City of Albany, Cranbrook, Denmark and Plantagenet.

P3; for the municipal districts of the City of Albany, Cranbrook, Denmark and Plantagenet.

Harrisia cactus (*Eriocereus martinii*);

P1, P2; for the whole of the State.

Heliotrope (*Heliotropium europaeum*);

P1, P3; for the municipal districts of the City of Albany, Augusta-Margaret River, Boyup Brook, Bridgetown-Greenbushes, Broomehill, the City of Bunbury, Busselton, Capel, Cranbrook, Dardanup, Denmark, Donnybrook-Balingup, Gnowangerup, Kojonup, Manjimup, Plantagenet, Nannup, Woodanilling and West Arthur.

P1, P4; for the municipal districts of Wagin, Dumbleyung, Katanning and Tambellup.

Hoary cress (*Cardaria draba/Lepidium draba*);

P1, P2; for the whole of the State.

Horehound (*Marrubium vulgare*);

P1, P2; for the municipal districts of the City of Albany, Ashburton, Broome, Broomehill, Carnarvon, Cranbrook, Cue, Denmark, Derby-West Kimberley, Dumbleyung, East Pilbara, Exmouth, Gnowangerup, Halls Creek, Katanning, Leonora, Laverton, Meekatharra, Menzies, Mt Magnet, Murchison, Ngaanyatjarraku, Port Hedland, Roebourne, Sandstone, Shark Bay, Tambellup, Upper Gascoyne, Wagin, West Arthur, Wiluna, Woodanilling, Wyndham-East Kimberley and Yalgoo.

P1, P3; for the municipal district of Plantagenet.

P1, P4; for the municipal districts of Coolgardie, Dundas, Esperance, Jerramungup, the City of Kalgoorlie-Boulder, Kent, Kojonup and Ravensthorpe.

Horsetails—common horsetail (*Equisetum arvense*) and all other plants within the genus *Equisetum*;

P1, P2; for the whole of the State.

Hymenachne (*Hymenachne amplexicaulis*);

P1, P2; for the whole of the State.

Ivy gourd (*Coccinia grandis*);

P1, P2; for the municipal districts of Broome, Derby-West Kimberley, Halls Creek and Wyndham-East Kimberley.

Jointed goatgrass (*Aegilops cylindrica*);

P1, P2; for the whole of the State.

Kochia (*Bassia scoparia*);

P1, P2; for the whole of the State.

Lantana (*Lantana camara*);

P1; for the whole of the State.

Mesquite (*Prosopis* spp.);

P1; for the whole of the State.

P2; for the whole of the State, except for the area on Mardie Station bordered by the coast, the boundary between Mardie and Karratha stations, the North West Coastal Highway, Peter's Creek and the boundary between Yarraloola and Mardie stations.

P4; for the area on Mardie Station bordered by the coast, the boundary between Mardie and Karratha stations, the North West Coastal Highway, Peter's Creek and the boundary between Yarraloola and Mardie stations.

Mexican poppy (*Argemone mexicana* and *Argemone ochroleuca*)

P1; for the whole of the State, except the municipal districts of Ashburton, East Pilbara, Port Hedland and Roebourne.

P2; for the municipal districts of the City of Albany, Armadale, Augusta-Margaret River, Bassendean, Bayswater, Belmont, Beverley, Boddington, Boyup Brook, Bridgetown-Greenbushes, Brookton, Broome, Broomehill, Bruce Rock, the City of Bunbury, Busselton, Cambridge, Canning, Capel, Claremont, Cockburn, Collie, Corrigin, Cottesloe, Cranbrook, Cuballing, Cue, Cunderdin, Dardanup, Denmark, Derby-West Kimberley, Donnybrook-Balingup, Dowerin, Dumbleyung, East Fremantle, Esperance, Fremantle, Gnowangerup, Goomalling, Gosnells, Halls Creek, Harvey, Jerramungup, Joondalup, Kalamunda, Katanning, Kellerberrin, Kent, Kojonup, Kondinin, Koorda, Kulin, Kwinana, Lake Grace, Mandurah, Manjimup, Melville, Meekatharra, Merredin, Mosman Park, Mt Magnet, Mt Marshall, Mukinbudin, Mundaring, Murray, Nannup, Narembeen, Narrogin, Nedlands, Nungarin, Peppermint Grove, Perth, Pingelly, Plantagenet, Quairading, Ravensthorpe, Rockingham, South Perth, Serpentine-Jarrahdale, Stirling, Subiaco, Swan, Tambellup, Tammin, Toodyay, Trayning, Victoria Park, Vincent, Wagin, Wandering, Wanneroo, Waroona, West Arthur, Westonia, Wickepin, Williams, Woodanilling, Wyalkatchem, Wyndham-East Kimberley, Yalgoo, Yilgarn and York.

P3; for the municipal districts of Carnamah, Chapman Valley, Chittering, Coorow, Dandaragan, Dalwallinu, the City of Geraldton, Gingin, Greenough, Irwin, Morawa, Mingenew, Moora, Mullewa, Northam, the Town of Northam, Northampton, Perenjori, Three Springs, Victoria Plains and Wongan-Ballidu.

P4; for the municipal districts of Carnarvon, Coolgardie, Dundas, Exmouth, the City of Kalgoorlie-Boulder, Leonora, Laverton, Murchison, Ngaanyatjarraku, Menzies, Sandstone, Shark Bay, Upper Gascoyne, and Wiluna.

Miconia (*Miconia* spp.);

P1, P2; for the whole of the State.

Mintweed (*Salvia reflexa*);

P1, P2; for the municipal districts of Coolgardie and the City of Kalgoorlie-Boulder, Leonora, Laverton, Menzies, Sandstone, Wiluna, and the Shire of Dundas.

Needle Burr (*Amaranthus spinosus*)

P1,P2; for the whole of the State

Nodding thistle (*Carduus nutans*);

P1, P2; for the whole of the State.

Noogoora burr (*Xanthium strumarium*);

P1; for the whole of the State.

P2; for the whole of the State, except for the municipal districts of Broome, Derby—West Kimberley, Halls Creek and Wyndham-East Kimberley.

P4; for the municipal districts of Broome, Derby—West Kimberley, Halls Creek and Wyndham-East Kimberley.

Parkinsonia (*Parkinsonia aculeata*);

P1; for the Whole of the State.

P2; for the municipal districts of Ashburton, Carnarvon, Coolgardie, Cue, Dundas, East Pilbara, Exmouth, City of Kalgoorlie-Boulder, Laverton, Leonora, Meekatharra, Menzies, Mt Magnet, Murchison, Ngaanyatjarraku, Port Headland, Roebourne, Sandstone, Shark Bay, Upper Gascoyne, Wiluna, Yalgoo.

P4; for the municipal districts of Broome, Derby—West Kimberley, Halls Creek and Wyndham-East Kimberley.

Parthenium weed (*Parthenium hysterophorus*);

P1, P2; for the whole of the State.

Paterson's curse (*Echium plantagineum*);

- P1; for the whole of the State.
- P3; for the municipal districts of Augusta-Margaret River, Broomehill, the City of Bunbury, Busselton, Capel, Chittering, Collie, Cranbrook, Dandaragan, Dalwallinu, Dardanup, Denmark, Donnybrook-Balingup, Harvey, Esperance, Gingin, Kent, Kojonup, Mandurah, Moora, Murray, Ravensthorpe, Serpentine-Jarrahdale, Tambellup, Victoria Plains, Waroona, Wongan—Ballidu, Wagin, West Arthur and Woodanilling.
- P4; for the municipal districts of the City of Albany, Boddington, Boyup Brook, Bridgetown-Greenbushes, Gnowangerup, Brookton, Bruce Rock, Corrigin, Cuballing, Dumbleyung, Jerramungup, Katanning, Kondinin, Kulin, Lake Grace, Manjimup, Merredin, Mukinbudin, Nannup, Narembeen, Narrogin, Nungarin, Pingelly, Plantagenet, Wandering, Westonia, Wickepin, Williams, Yilgarn and those portions of the municipal districts of Carnamah and Coorow west of the Midlands Road.

Penny cress (*Thlaspi arvense*);

- P1, P2; for the whole of the State.

Perennial thistle or Canada thistle (*Cirsium arvense*);

- P1, P2; for the whole of the State.

Physic nut (*Jatropha curcas*);

- P1; for the whole of the State.
- P2; for all the municipal districts in that portion of the State south of the 26th parallel.
- P4; for all the municipal districts in that portion of the State north of the 26th parallel.

Prickly pear (*Opuntia* spp.);

- P1; for all municipal districts in that portion of the State North of the 26th parallel of latitude.
- P2; for all municipal districts in that portion of the State North of the 26th parallel of latitude except for the municipal districts of Exmouth, Carnarvon, Murchison, Upper Gascoyne and Shark Bay.
- P4; for the municipal districts of Exmouth, Carnarvon, Murchison, Upper Gascoyne and Shark Bay.

Ragwort (*Senecio jacobaea*);

- P1, P2; for the whole of the State.

Rubber vine (*Cryptostegia grandiflora* and *Cryptostegia madagascariensis*);

- P1, P2; for the whole of the State.

Saffron thistle (*Carthamus lanatus*);

- P1; for the whole of the State.
- P3; for the municipal districts of the City of Albany, Augusta-Margaret River, Broomehill, the City of Bunbury, Busselton, Capel, Carnamah, Collie, Coorow, Cranbrook, Cunderdin, Dardanup, Denmark, Donnybrook-Balingup, Dowerin, Dumbleyung, Gnowangerup, Harvey, Katanning, Kellerberrin, Kojonup, Koorda, Mandurah, Mt Marshall, Murray, Plantagenet, Serpentine-Jarrahdale, Tambellup, Tammin, Trayning, Wagin, Waroona, West Arthur Woodanilling and Wyalkatchem.
- P4; for the municipal districts of Ashburton, Beverley, Boddington, Brookton, Broome, Bruce Rock, Carnarvon, Chittering, Coolgardie, Corrigin, Cuballing, Cue, Dandaragan, Dalwallinu, Derby—West Kimberley, Dundas, East Pilbara, Esperance, Exmouth, Gingin, Goomalling, Halls Creek, Jerramungup, City of Kalgoorlie-Boulder, Kent, Kondinin, Kulin, Lake Grace, Laverton, Leonora, Meekatharra, Menzies, Merredin, Moora, Mt Magnet, Mukinbudin, Murchison, Narembeen, Narrogin, Ngaanyatjarraku, Northam, the Town of Northam, Nungarin, Pingelly, Port Hedland, Quairading, Ravensthorpe, Roebourne, Sandstone, Shark Bay, Toodyay, Upper Gascoyne, Victoria Plains, Wandering, Westonia, Wickepin, Williams, Wiluna, Wongan—Ballidu, Wyndham-East Kimberley, Yalgoo Yilgarn, and York.

Sensitive plant, common (*Mimosa pudica*);

- P1, P2; for the whole of the State.

Sensitive plant, giant (*Mimosa invisa*);

- P1, P2; for the whole of the State.

Sensitive plant, giant (*Mimosa pigra*);

- P1, P2; for the whole of the State.

Serrated tussock (*Nassella trichotoma*);

- P1, P2; for the whole of the State.

Siam weed (*Chromolaena odorata*);

- P1, P2; for the whole of the State.

Sicklepod (*Senna tora*);

- P1, P2; for the whole of the State.

Sicklepod, javabean (*Senna obtusifolia*);

P1, P2; for the whole of the State.

Sida (*Sida acuta* and *Sida cordifolia*);

P1; for all that part of the State north of the 26th parallel of latitude.

Skeleton weed (*Chondrilla juncea*);

P1, P2; for the whole of the State.

Stemless thistle (*Onopordum acaulon*);

P1, P2; for the municipal districts of the City of Albany, Boddington, Brookton, Broomehill, Bruce Rock, Corrigin, Cranbrook, Cuballing, Denmark, Dumbleyung, Gnowangerup, Katanning, Kojonup, Merredin, Mukinbudin, Narembeen, Narrogin, Nungarin, Pingelly, Plantagenet, Tambellup, Wagin, Wandering, West Arthur, Westonia, Wickepin, Williams, Woodanilling and Yilgarn.

P1, P3; for the municipal districts of Chapman Valley, City of Geraldton, Greenough, Irwin, Jerramungup, Kent, Kondinin, Kulin, Lake Grace, Mullewa, Northampton and Ravensthorpe.

P1, P4; for the municipal district of Esperance.

South African cape rush (*Elegia Tectorum*)

P1, P2; for the whole of the State.

St. John's wort (*Hypericum perforatum*);

P1, P2; for the whole of the state except the municipal districts of Augusta-Margaret River, Beverley, Boddington, Boyup Brook, Bridgetown-Greenbushes, Brookton, Bruce Rock, the City of Bunbury, Busselton, Capel, Collie, Corrigin, Cuballing, Cunderdin, Dardanup, Donnybrook-Balingup, Dowerin, Goomalling, Harvey, Kellerberrin, Koorda, Mandurah, Manjimup, Merredin, Mt Marshall, Mukinbudin, Murray, Nannup, Narembeen, Narrogin, Northam, the Town of Northam, Nungarin, Pingelly, Quairading, Serpentine-Jarrahdale, Tammin, Toodyay, Trayning, Wandering, Waroona, Westonia, Wickepin, Williams, Wyalkatchem, Yilgarn and York.

Thatching reed (*Thamnochortus insignis*)

P1, P2; for the whole of the State.

Thornapple, common (*Datura stramonium*), thornapple, fierce (*Datura ferox*), thornapple, Leichhardt's or Mexican (*Datura leichhardtii*), thornapple, hairy (*Datura wrightii*), thornapple, downy (*Datura innoxia*) and thornapple (*Datura metel*);

P1; for the whole of the state except the municipal districts of Ashburton, Broome, Derby-West Kimberley, East Pilbara, Halls Creek, Port Hedland, Roebourne and Whyndam-East Kimberley.

P3; for the municipal districts of the City of Albany, Broomehill, Chapman Valley, Collie, Cranbrook, Denmark, Dumbleyung, the City of Geraldton, Greenough, Harvey, Irwin, Jerramungup, Gnowangerup, Katanning, Kent, Kojonup, Mandurah, Mullewa, Murray, Northampton, Plantagenet, Ravensthorpe, Serpentine-Jarrahdale, Tambellup, Wagin, Waroona, West Arthur and Woodanilling.

P4; for the municipal districts of Augusta-Margaret River, Boddington, Boyup Brook, Bridgetown-Greenbushes, Brookton, Bruce Rock, the City of Bunbury, Busselton, Capel, Carnarvon, Chittering, Coolgardie, Corrigin, Cuballing, Cue, Cunderdin, Dandaragan, Dalwallinu, Dardanup, Donnybrook-Balingup, Dowerin, Dundas, Esperance, Exmouth, Gingin, the City of Kalgoorlie-Boulder, Kellerberrin, Koorda, Laverton, Leonora, Manjimup, Meekatharra, Menzies, Merredin, Moora, Mt Magnet, Mt Marshall, Mukinbudin, Murchison, Nannup, Narembeen, Narrogin, Nungarin, Ngaanyatjarraku, Pingelly, Sandstone, Shark Bay, Tammin, Trayning, Upper Gascoyne, Victoria Plains, Wandering, Westonia, Wickepin, Wiluna, Williams, Wongan—Ballidu, Wyalkatchem, Yalgoo and Yilgarn.

Three-horned bedstraw (*Galium tricornutum*);

P1, P2; for the whole of the State.

Tutsan (*Hypericum androsaemum*);

P1, P2; for the whole of the State.

Tutsan, flair (*Hypericum x inodorum*);

P2; for the whole of the State, except lands approved for cultivation by the Chief Officer.

P4; for lands approved for cultivation by the Chief Officer.

Variiegated thistle (*Silybum marianum*);

P1; for the whole of the State.

P2; for the whole of the State (except for the municipal districts of the City of Albany, Augusta-Margaret River, Boyup Brook, Bridgetown, Busselton, Capel, Chapman Valley, Collie, Cranbrook, Dardanup, Denmark, Donnybrook-Balingup, the City of Geraldton, Greenough, Harvey, Irwin, Mandurah, Manjimup, Mullewa, Murray, Nannup, Northampton, Plantagenet, Serpentine-Jarrahdale and Waroona).

- P3; for the municipal districts of Augusta-Margaret River, Boyup Brook, Busselton, Capel, Chapman Valley, Collie, Cranbrook, the City of Geraldton, Greenough, Harvey, Irwin, Mandurah, Mullewa, Murray, Nannup, Northampton, Serpentine-Jarrahdale and Waroona.
- P4; for the municipal districts of the City of Albany, Bridgetown, Dardanup, Denmark, Donnybrook-Balingup, Manjimup and Plantagenet.
- Willows (*Salix* spp) except weeping willows (*S. babylonica*), pussy willow (*S. x calodendron*) and sterile pussy willow (*S. x reichardtii*);
- P1; for the whole of the State.
- Witchweed (*Striga* spp.) (all non-indigenous *Striga* species);
- P1, P2; for the whole of the State.
- Yellow burr weed (*Amsinckia* spp.);
- P1, P2; for the whole of the State.

CHRIS RICHARDSON, Chairman,
Agriculture Protection Board.

CONSUMER AND EMPLOYMENT PROTECTION

CE401

CONSUMER AFFAIRS ACT 1971
EXTENSION OF INTERIM PROHIBITING ORDER
Section 23Q

I, Patrick John Walker, Commissioner for Consumer Protection in the State of Western Australia—

1. having referred to the Consumer Product Safety Committee the question of whether, in the interests of the safety of the public the supply of the goods of the class described in the Schedule ought, by reason of the goods being dangerous, to be prohibited or allowed only subject to restrictions or conditions;
2. believing on reasonable grounds that the said goods are so dangerous that their supply ought, in the interests of the safety of the public be prohibited immediately, did, by interim prohibiting order published in the *Gazette* on the 7th day of November 2007, prohibit for a period of 28 days from the date of publication of the said interim prohibiting order, the supply of the class of goods described in the Schedule;

acting on the recommendation of the Consumer Product Safety Committee, hereby extend the operation of the said interim prohibiting order for a period of 28 days from the date of publication of this order in the *Gazette*.

SCHEDULE

“Bindeez” bead toys which are little beads that join with a spray of water.

Dated this 4th day of December 2007.

PATRICK WALKER, Commissioner for Consumer Protection.

HERITAGE

HR401*

HERITAGE OF WESTERN AUSTRALIA ACT 1990
ENTRY OF PLACES IN THE REGISTER OF HERITAGE PLACES

Notice is hereby given in accordance with section 51(2) of the *Heritage of Western Australia Act 1990* that, pursuant to directions from the Minister for Heritage, the places described in Schedule 1 have been entered in the Register of Heritage Places on a permanent basis with effect from today.

Schedule 1

Description of Place

ANZ Bank, Katanning at 93 Clive St, Katanning; Katanning Town Lots 424 & 606 being the whole of the land contained in C/T V 1859 F 847.

Australian Fine China, Subiaco at 576 Hay St, Subiaco; Lot 200 on DP 48746 being the whole of the land contained in C/T V 2613 F 992, Lot 9007 on DP 40507 being the whole of the land contained in C/T V 2615 F 394; Lot 14685 on DP 35705 being the whole of the land contained in C/T V 2558 F 281

Oakover at Dale Rd, Middle Swan; that ptn of Lot 13 on Diagram 15576, being part of the land comprised in C/T V 1135 F 135 as is defined in HCWA Survey Drawing No. 2495 (Revision 3 and dated 19/11/07) prepared by Warren King & Company & Midland Survey Services.

Railway Dam, Merredin, gravel track, continuation of Benson St, Merredin; Ptn of Lot 1452 on DP 219868, being ptn of Res 2914 & part of the land contained in CLT V 3018 F 219 as is defined in HCWA Survey Drawing 13523 prepared by Whelans, Lot 1177 on DP 209959 being ptn of Res 23520 & the whole of the land contained in CLT V 3145 F 587 & Lot 1121 on DP 209959 being part of Res 23520 & the whole of the land contained in CLT V 3145 F 585.

Stirling Terrace Precinct at 32-190 Stirling Tce & 28-32 Spencer St, Albany; Lot 2 on Diagram 5851 being the whole of the land contained in C/T V 1513 F 778; Lot 3 on Diagram 9519 being the whole of the land contained in C/T V 1036 F 991; Lot 4 on Diagram 9519 being the whole of the land contained in C/T V 1036 F 987; Lot 41 on Diagram 67461 being the whole of the land contained in C/T V 1705 F 103, ptn of Lot S19 on DP 222024 being part of the land contained in C/T V 1112 F 604, ptn of Lot 123 on Diagram 7305 being part of the land contained in C/T V 1420 F 479; Ptn of Lot 43 on Diagram 94607 being part of the land contained in C/T V 2127 F 143; Lot S22 on DP 222024 being the whole of the land contained in C/T V 1916 F 825; Lot 17 on Diagram 30744 being the whole of the land contained in C/T V 1732 F 307; Ptn of Lot 123 on Diagram 379 being part of the land contained in C/T V 1339 F 364, Albany Lot S30 & being Lot 56 on Diagram 3711 & Lot S31 on DP 222024 being the whole of the land contained in C/T V 1588 F 731 & V 1715 F 065, Lot 100 on DP 51334 being the whole of the land contained in C/T V 2644 F 121, Lot 130 on DP 300037 being the whole of the land contained in C/T V 2159 F 932; Lots 1 & 4 on Diagram 9721 being the whole of the land contained in C/T V 1699 F 711, Lots 2, 3 & 6 on Diagram 9721 being the whole of the land contained in C/T V 1699 F 712; Lots 5 & 7, ptn of Lot 8 & ptn of Lot 50 on Diagram 9721 being part of the land contained in C/T V 1600 F 599, ptn of Lot 123 on Diagram 12570 being part of the land contained in C/T V 1333 F 136; Ptn of Lot S27 on DP 222024 being part of the land contained in C/T V 141 F 88A, ptn of Lot S28 on DP 222024 & ptn of Lot 75 on DP 300036 being part of the land contained in C/T V 37 F 230A, ptn of Lot 76 on DP 300036 being part of the land contained in C/T V 1043 F 885, ptn of Lot 123 on Diagram 1981 being part of the land contained in C/T V 1841 F 307, Lot 123 on Diagram 562 being the whole of the land contained in C/T V 1658 F 99; Lot 75 on DP 26122 being the whole of the land contained in C/T V 1087 F 159; Lots B42 & B44 on DP 144904 being the whole of the land contained in C/T V 1739 F 647; Ptn of Lot 1579 on DP 39686, being ptn of Res 29419 & part of the land contained in CLT V 3131 F 117, ptn of Lot 825 on DP 202999, being portion of Res 19463 & part of the land contained in CLT V 3008 F 686, Lot 826 on DP 202999, being Res 19464 & the whole of the land contained in CLT V 3123 F 627, Lot 827 on DP 202999, being Res 19465 & the whole of the land contained in CLT V 3121 F 802, Lot 3113 on Deposited Plan 49607 being the whole of the land contained in Crown Land Title Volume 3141 Folio 103 and being portions of the Stirling Tce, Lower Stirling Tce, Proudlove Pde, Collie St, York St and Spencer St road reserves together as are defined on HCWA Survey Drawing No. 14922 prepared by Midland Survey Services

Victoria Reservoir at Masonmill Rd, Carmel; that portion of Lot 3071 on DP 36440 being part of Res 47881 & part of the land contained in CLT V 3134 F 993 as shown on HCWA Drawing No. 3510 prepared by Steffanoni Ewing & Cruickshank Pty Ltd.

Pursuant to directions from the Minister for Heritage, notice is hereby given in accordance with Section 49(1) of the *Heritage of Western Australia Act 1990* that it is proposed that the places described in Schedule 2 be entered in the Register of Heritage Places on a permanent basis. The Heritage Council invites submissions on the proposal, which must be in writing & should be forwarded to the address below not later than 18 January 2007. The places will be entered in the Register on an interim basis with effect from today in accordance with section 50(1) of the *Heritage of Western Australia Act 1990*.

Schedule 2

Description of Place

ABC Sound Broadcasting & Television Studios, Perth at 187-193 Adelaide Tce, Perth; Lot 123 on Diagram 12226 being the whole of the land contained in C/T V 1080 F 495

Dalgety Wool Stores (fmr) at 36 Queen Victoria St, Fremantle; Lot 2 on Diagram 1207 being the whole of the land contained in C/T V 1873 F 448, Lot 268 on DP 222424 being the whole of the land contained in C/T V 1873 F 449 & Lot 1 on Diagram 1207, Lot 52 on Diagram 5998, Lots 265, 266, 303 and 304 on DP 222424 together being the whole of the land contained in C/T V 1873 F 450.

STEPHEN CARRICK, Acting Director,
Office of the Heritage Council of W.A.
108 Adelaide Terrace East Perth WA 6004.

Date 7 December 2007.

HOUSING AND WORKS

HW401*

HOUSING ACT 1980

DETERMINATION OF STANDARD RATES OF INTEREST

Department of Housing and Works
(The Housing Authority), Perth
December 2007

Pursuant to Sections 33 and 42 being loans under Section 36 of the *Housing Act 1980*, The Housing Authority by this determination which was approved by the Honourable Minister for Housing and Works fixes the following maximum standard rates of interest to apply in respect of the various classes of loan granted by it.

1. Keystart Loans, Income Based Loans. Shared Equity (including First Start Realstart, Goodstart, Access, and the Aboriginal Schemes), pre 1985 Variable Interest Schemes and Wisechoice under Sections 33 and 36 to 8.49% per annum.
2. In respect of Shared Equity 1997 (GoodStart—Subsidised Rate) Loans the standard rate of interest shall be 6.5% fixed per annum, until the borrower's income exceeds Homeswest maximum rental income eligibility limits. The rate will then move to the Commonwealth Bank's standard home loan variable interest rate subject to a minimum interest rate of 6.5% per annum.

This determination is effective from 1 February 2008.

BOB MITCHELL, Director General,
Department of Housing and Works.

HW402*

COUNTRY HOUSING ACT 1998

STANDARD RATE OF INTEREST

Notice is hereby given, in accordance with Section 40 of the *Country Housing Act 1998* that the standard rate of interest to apply for assistance provided under this act is 8.35% effective from January 7, 2008.

JUSTICE

JU401*

JUSTICES OF THE PEACE ACT 2004

RESIGNATIONS

It is hereby notified for public information that the Minister has accepted the resignation of—
Peter Francis Panizza of 40 Melrose Crescent, Menora
from the Office of Justice of the Peace for the State of Western Australia.

RAY WARNES, Executive Director,
Court and Tribunal Services.

JU402*

JUSTICES OF THE PEACE ACT 2004

APPOINTMENT

It is hereby notified for public information that His Excellency the Governor in Executive Council has approved of the following to the Office of Justice of the Peace for the State of Western Australia—
Tony Orlando of 29 Rockingham Road, Hamilton Hill

RAY WARNES, Executive Director,
Court and Tribunal Services.

LAND

LA401

DAMPIER TO BUNBURY PIPELINE ACT 1997

DESIGNATED LAND

I, Ljiljanna Ravlich, DBNGP Land Access Minister, give notice in accordance with section 33(1) of the *Dampier to Bunbury Pipeline Act 1997* that the land the subject of the LAND DESCRIPTION described below is designated, at the beginning of the day this notice is published in the *Government Gazette*, as additional land in the DBNGP corridor.

LAND DESCRIPTION

1. Portion of Lot 402 on Deposited Plan 202654 shown as DBNGP corridor marked Y on Deposited Plan 39026 being part of the land comprised in Certificate of Title Volume 49 Folio 117A.

The Plans may be inspected at Landgate, Midland Square, Midland.

LJILJANNA RAVLICH MLC, DBNGP Land Access Minister.

LA402

DAMPIER TO BUNBURY PIPELINE ACT 1997

DESIGNATED LAND

I, Ljiljanna Ravlich, DBNGP Land Access Minister, give notice in accordance with section 33(1) of the *Dampier to Bunbury Pipeline Act 1997* that the land the subject of the LAND DESCRIPTION described below is designated, at the beginning of the day this notice is published in the *Government Gazette*, as additional land in the DBNGP corridor.

LAND DESCRIPTION

1. Portion of Lot 506 on Diagram 82916 shown as DBNGP corridor marked Y on Deposited Plan 39022 being part of the land comprised in Certificate of Title Volume 1956 Folio 61.

The Plans may be inspected at Landgate, Midland Square, Midland.

LJILJANNA RAVLICH MLC, DBNGP Land Access Minister.

LA403*

TRANSFER OF LAND ACT 1893

APPLICATION K289426

Take notice that Lycaste Pty Ltd of RMB 187 Minninup Road, Stratham has made application to be registered under the Act as proprietor of an estate in fee simple in possession in the land situated at Minninup Road, Stratham being Lot 41 part of Wellington Location 41 on Deposited Plan 232978 containing 33.4452 hectares being the whole of the Land comprised in Memorial Book XXVIII No.684

All persons other than the applicant claiming any estate right title or interest in the above land and desiring to object to the application are required to lodge in this office on or before 31 December 2007 a caveat forbidding the land being brought under the operation of the Act.

BRUCE ROBERTS, Registrar of Titles.

LOCAL GOVERNMENT

LG401*

SHIRE OF HARVEY

AUTHORISATION OF RANGERS

It is hereby notified for public information that Mr Luke Anthony Brain has been appointed as a Ranger with the municipality of the Shire of Harvey and is an Authorised Officer to administer the relevant provisions of the following Acts, Regulations and Local Laws—

Local Government Act 1995

Section 3.24, Schedule 3.1, 5 &

SA 3.27 3.2, 71, 3.39, 9.11, 9.16 & 9.29

Local Government (Miscellaneous Provisions) Act 1960 Part XX

Bush Fire Act 1954

Dog Act 1976

Litter Act 1979

Control of Vehicles (Off-Road Areas) Act
 Planning and Development Act 2005
 All Shire of Harvey Local Laws

MICHAEL PARKER, Chief Executive Officer.

LG402*

APPOINTMENTS OF AUTHORISED OFFICERS

Shire of Cunderdin

It is hereby notified for public information that—

Mrs Angela Plichota

has been appointed by the Council of the Shire of Cunderdin, as an Authorised Officer to enforce the provisions of the following—

Local Government Act 1995

Dog Act 1976 and Regulations

Bush Fires Act 1954 and Regulations

The Litter Act 1979

Control of Vehicles (Off Road Areas) Act 1978 and Regulations (as amended)

Cemeteries Act 1986

G. M. (Gary) TUFFIN, Chief Executive Officer.

LG501*

BUSH FIRES ACT 1954

Shire of Northam

NOTIFICATION OF MODIFIED FIREBREAK ORDER

It is hereby notified that the Shire of Northam has modified the 2007/2008 Firebreak Order.

The modification involves the insertion of an additional clause so that Clause 2.1.2 which deals specifically with land zoned "Residential" within the Northam Townsite now reads—

"2.1.2 Where the land exceeds 2,024m² in area, firebreaks at least 4 metres wide (with a 4.2 metre vertical clearance) must be cleared of all inflammable material immediately inside all external boundaries of the land and also immediately surrounding all buildings situated on the land.

OR

The lot must have all inflammable material reduced to a height not exceeding 100 mm above the ground and all excess material removed from the whole of the land."

B. W. MEAD, Chief Executive Officer.

MARINE/MARITIME

MX401*

WESTERN AUSTRALIAN MARINE ACT 1982

NAVIGABLE WATERS REGULATIONS 1958

PROHIBITED SWIMMING AREA

Whiting, Useless Loop

Department for Planning and Infrastructure,
 Fremantle WA, 7 December 2007.

Acting pursuant to the powers conferred by Regulation 10A(b) of the *Navigable Waters Regulations 1958*, I hereby close all of the following waters to swimming, between 7.00 pm and 8.30 pm on Friday 7 December 2007—

WHITING BAY

All the waters within a area defined by a line running from the end of the Whiting Bay Jetty, heading due north for approximately 150 metres and from that point heading due west to where the line meets the foreshore at Whiting Bay, Useless Loop.

This area is set aside for safety measures during the set up and display of pyrotechnics.

DAVID HARROD, General Manager, Marine Safety,
 Department for Planning and Infrastructure.

MX402*

WESTERN AUSTRALIAN MARINE ACT 1982
NAVIGABLE WATERS REGULATIONS 1958
PROHIBITED SWIMMING AREA
Peppermint Grove, Swan River

Department for Planning and Infrastructure,
Fremantle WA, 7 December 2007.

Acting pursuant to the powers conferred by Regulation 10A(b) of the *Navigable Waters Regulations 1958*, I hereby close all of the following waters to swimming, between 11.30 pm on Monday 31 December 2007 to 12.20 am on Tuesday 1 January 2008—

PEPPERMINT GROVE

All those waters within a 250 metre radius of the firing point, located on a barge, anchored in a position (approx) 200 metres in a northerly direction from the Royal Freshwater Bay Yacht Club, Peppermint Grove.

This area is set aside for safety measures during the set up and display of pyrotechnics.

DAVID HARROD, General Manager, Marine Safety,
Department for Planning and Infrastructure.

MX403*

WESTERN AUSTRALIAN MARINE ACT 1982
NAVIGABLE WATERS REGULATIONS 1958
DECLARATION OF EMERGENCY VESSELS

Department of Transport,
Fremantle WA, 7 December 2007.

Acting pursuant to the powers conferred by Regulation 19H of the *Navigable Waters Regulations 1958*, I hereby declare Department of Fisheries vessel FD23 to be an emergency vessel and exempt from the provisions of the Regulations whilst the master of the vessel is acting in the course of his/her duties and where he/she reasonably believes that it is expedient and safe to do so.

DAVID HARROD, General Manager, Marine Safety,
Department for Planning and Infrastructure.

MX404*

WESTERN AUSTRALIAN MARINE ACT 1982
NAVIGABLE WATERS REGULATIONS 1958
PROHIBITED SWIMMING AREA
Mandurah Estuary

Department for Planning and Infrastructure,
Fremantle WA, 7 December 2007.

Acting pursuant to the powers conferred by Regulation 10A(b) of the *Navigable Waters Regulations 1958*, I hereby close all of the following waters to swimming, between 8.30 pm and 9.30 pm on Tuesday 11 December 2007—

MANDURAH ESTUARY

All the waters within a 70 metre radius of the firing point, located on the southern foreshore (adjacent to the War Memorial), at the entrance to Mandurah Canals.

This area is set aside for safety measures during the set up and display of pyrotechnics.

DAVID HARROD, General Manager, Marine Safety,
Department for Planning and Infrastructure.

MINERALS AND PETROLEUM

MP401***MINING ACT 1978****INSTRUMENT OF EXEMPTION OF LAND**

The Minister for Resources; Industry and Enterprise pursuant to the powers conferred on him by Section 19 of the *Mining Act 1978*, hereby declares the land described hereunder (not being private land or land that is the subject of a mining tenement or an application for a mining tenement) exempt from Divisions 1 to 5 of Part IV of the *Mining Act 1978*.

Description of Land

Land designated S19/308 in the TENGRAPH system and shown hachured red on the plan at page 37 of Department of Industry and Resources file 939/02 Vol 4.

Locality

Caraban in the South West Mineral Field

Dated at Perth this 3rd day of December 2007.

FRANCIS LOGAN, MLA, Minister for Energy; Resources; Industry and Enterprise.

MP402**MINING ACT 1978****APPLICATION FOR AN ORDER FOR FORFEITURE**

Department of Industry & Resources
Marble Bar WA 6760.

In accordance with Regulation 51 of the *Mining Act, 1978* notice is hereby given that this Prospecting Licence is liable to forfeiture under the provisions of Section 51 for breach of covenant, viz. non compliance of expenditure.

E. CAMPIONE, (M) Warden.

To be heard in the Warden's Court, Marble Bar on the 24th January 2008.

PILBARA MINERAL FIELD

P45/2504—Mirkovic, Milan

P46/1385—Cazaly Resources Ltd

MP403**MINING ACT 1978****APPLICATION FOR AN ORDER FOR FORFEITURE**

Department of Industry & Resources
Marble Bar WA 6760.

In accordance with Regulation 93 of the *Mining Act, 1978* notice is hereby given that this Prospecting Licence is liable to forfeiture under the provisions of Section 96(1)(a) for breach of covenant, viz. non payment of rent.

E. CAMPIONE, (M) Warden.

To be heard in the Warden's Court, Marble Bar on the 24th January 2008.

PILBARA MINERAL FIELD

P45/2502—Piwari, Donald Ashby

P45/2390—Thompson, Mark James

PLANNING AND INFRASTRUCTURE

PI101*

CORRECTION

PLANNING AND DEVELOPMENT ACT 2005
 APPROVED LOCAL PLANNING SCHEME AMENDMENT
Shire of Capel
 Town Planning Scheme No. 7—Amendment No. 25

Ref: 853/6/7/7 Pt 25

It is hereby notified for public information that the notice under the above Amendment No. 25 published at pages 5949-5951 of the *Government Gazette* No. 230 dated 2 November 2007, contained an error which is now corrected by adding the word "Correction" at the top of that notice.

P. F. SHEEDY, Chief Executive Officer.

PI401*

PLANNING AND DEVELOPMENT ACT 2005
 APPROVED LOCAL PLANNING SCHEME AMENDMENT
Shire of Denmark
 Town Planning Scheme No. 3—Amendment No. 94

Ref: 853/5/7/3 Pt 94

It is hereby notified for public information, in accordance with section 87 of the *Planning and Development Act 2005* that the Minister for Planning and Infrastructure approved the Shire of Denmark local planning scheme amendment on 8 November 2007 for the purpose of—

1. Changing the Residential Density Code for Part Lot 5120 Ocean Beach Road from R2.5 to R5.
2. Amending the Scheme Maps accordingly.

J. K. BARROW, Shire President.
 P. DURTANOVICH, Chief Executive Officer.

PI402*

PLANNING AND DEVELOPMENT ACT 2005
 APPROVED LOCAL PLANNING SCHEME AMENDMENT
City of Joondalup
 District Planning Scheme No. 2—Amendment No. 35

Ref: 853/2/34/2 Pt 35

It is hereby notified for public information, in accordance with section 87 of the *Planning and Development Act 2005* that the Minister for Planning and Infrastructure approved the City of Joondalup local town planning scheme amendment on 20 November 2007 for the purpose of—

1. Under Clause 1.4, inserting the following after (d) agreed Structure Plans;
 - (e) Plans referred to in Schedule 5
2. Inserting the following clause after clause 5.3.2.2;
 - 5.3.2.3 For the avoidance of doubt, the requirement for approval under clause 5.3.2.1 is in addition to any other requirement for approval under the Scheme
3. In accordance with Clause 5.3.1.2, inserting the following local reserves and corresponding plan No. 5.1 to 5.17 into Schedule 5 as follows;

Locality	Address	Description
Beldon	Portion of Lots 11005, 11043 & 11879 (12) Sandalford Drive shown delineated with a yellow border on Plan No. 5.1	Sandalford Park
4.4235 hectares in area comprising Cottesloe Central & South vegetation complex. Contains significant flora species.		
Connolly	Portion of Lot 11598 (21) Bonnie Doon Gardens shown delineated with a yellow border on Plan No. 5.2	Bonnie Doon Park
2.9612 hectares in area comprising Cottesloe Central & South vegetation complex. Contains significant flora species and significant habitat for specially protected fauna.		

Locality	Address	Description
Connolly	That portion of Lot 11224 (383) Fairway Circle shown delineated with a yellow border on Plan No. 5.3	Fairway Park
1.0411 hectares in area comprising Cottesloe Central & South vegetation complex. Contains priority flora species and provides significant habitat for specially protected fauna and possible threatened ecological community (26a).		
Connolly	Lot 12640 (4) Medinah Mews	Medinah Park
2.1742 hectares in area comprising Cottesloe Central & South vegetation complex. Contains priority flora species and significant habitat for specially protected fauna.		
Connolly	Lot 11874 (3) Pine Valley Pass	Pine Valley Park
2.1971 hectares in area comprising Cottesloe Central & South vegetation complex . Contains significant flora species and significant habitat for specially protected fauna.		
Connolly	Lot 10884 (8) St Michaels Avenue	St Michaels Park
1.5849 hectares in area comprising Cottesloe Central & South vegetation complex. Contains significant flora species and significant habitat for specially protected fauna.		
Craigie	Lot 9383 (15) Cawarra Crescent	Cawarra Park
3.0114 hectares in area comprising Cottesloe Central & South vegetation complex with overlying Quindalup dune ridge. Contains significant flora species.		
Currambine	That portion of Lots 11916, 11795 and 11840 (32) Caledonia Avenue shown delineated with a yellow border on Plan No. 5.4	Caledonia Park
5.6161 hectares in area comprising Cottesloe Central & South vegetation complexes. Contains significant and priority flora species.		
Currambine	That portion of Lot 12291 (145) Caledonia Avenue shown delineated with a yellow Border on Plan No. 5.5	Clermont Park
1.9713 hectares in area comprising Cottesloe Central & South vegetation complex. Contains priority flora species and significant habitat for specially protected fauna.		
Duncraig	Lot 10286 (15) Alfreton Way	Alfreton Park
2.7415 hectares in area comprising Cottesloe Central & South/Karrakatta Central & South vegetation complex, with significant transition areas between each complex. Contains significant fauna and habitat for that fauna.		
Duncraig	Lot 10951 (60) Glenbar Road	Glenbar Park
5.2528 hectares in area comprising Cottesloe Central & South vegetation complex. Contains priority flora species and significant habitat for specially protected fauna.		
Duncraig	Lot 9853 (214) Lilburne Road	Lilburne Park
5.5763 hectares in area comprising Cottesloe Central & South vegetation complex. Contains significant flora species and represents a stepping stone to a regionally significant linkage.		
Duncraig	Lot 10942 (36) Truslove Way	Trigonometric Park
5975m ² in area comprising Cottesloe Central & South vegetation complex. Contains significant flora species and significant habitat for specially protected fauna.		
Edgewater	Portion of Lot 10707 (21) Lake Valley Drive shown delineated with a yellow border on Plan No. 5.6	Lake Valley Park
1.7305 hectares in area comprising Cottesloe Central & South vegetation complex. Contains significant flora species.		
Edgewater	Lot 10265 (35) Quarry Ramble	Quarry Ramble Park
3.1223 hectares in area in area comprising Cottesloe Central & South vegetation complex. Contains significant flora species.		
Heathridge	Portion of Lots 10875, 12258 & 9838 (55) Littoria Avenue shown delineated with a yellow border on Plan No. 5.8	Littorina Park
6.041 hectares in area comprising Cottesloe Central & South vegetation complex. Contains significant flora species.		

Locality	Address	Description
Iluka	Portion of Lot 14466 (6) Silver Sands Drive shown delineated with a yellow border on Plan No. 5.9	Sir James McCusker Park
3.5834 hectares in area comprising Cottesloe Central & South vegetation complex. Contains significant flora species and significant habitat for specially protected fauna.		
Iluka	Portion of Lots 12413 & 12284 (53) Naturaliste Boulevard shown delineated with a yellow border on Plan No. 5.10	Naturaliste Park
3.3121 hectares in area comprising Cottesloe Central & South vegetation complex. Contains significant & priority flora species and significant habitat for specially protected fauna.		
Joondalup	Lot 11755 (101) Candlewood Boulevard	Candlewood Park
7218m ² in area comprising Cottesloe Central & South vegetation complex. Contains significant & priority flora species and significant habitat for specially protected fauna.		
Joondalup	Lot 11990 (31) Moondarra Way	Water Tower Park
3.0835 hectares in area comprising Cottesloe Central & South vegetation complex. Contains significant & priority flora species and significant habitat for specially protected fauna.		
Joondalup	Portion of Lots 11575 (96) & 11576 (102) Blue Mountain Drive shown delineated with a yellow border on Plan No. 5.11	Blue Lake Park
6.5472 hectares in area comprising Cottesloe Central & South vegetation complex. Contains significant flora species.		
Joondalup	Portion of Lot 15512 (1) Waterbird Turn shown delineated with a yellow border on Plan No. 5.12	Lakeside Park
3.1357 hectares in area comprising Cottesloe Central & South vegetation complex. Contains significant flora species and is contiguous with Yellagonga Regional Park.		
Joondalup	Portion of Lot 14406 (187) Grand Boulevard and Lot 1101 (163) Lakeside Drive shown delineated with a yellow border on Plan No. 5.13	Central Park
7.1697 hectares in area comprising Cottesloe Central & South vegetation complexes. Contains significant & priority flora species.		
Joondalup	Portion of Lot 12193 (14) Nanika Crescent shown delineated with a yellow border on Plan No. 5.14	Nanika Park
2.1735 hectares in area comprising Cottesloe Central & South vegetation complex. Contains significant & priority flora species.		
Kallaroo	That portion of Lot 8707 (199) Bridgewater Drive shown delineated with a yellow border on Plan No. 5.15	Bridgewater Park
2.7790 hectares in area comprising Cottesloe Central & South vegetation complex with overlying Quindalup dune ridge. Contains significant flora species.		
Kallaroo	Lot 9460 (43) Maritana Road	Maritana Park
2.7721 hectares in area comprising Cottesloe Central & South vegetation complex with overlying Quindalup dune ridge. Contains significant flora species.		
Kingsley	Lot 10983 (56) Cadogan Street	Cadogan Park
4.9166 hectares in area comprising Karrakatta Central & South vegetation complex. Contains priority flora species.		
Kinross	Lot 91 (29) Cranston Loop	Cranston Park
2.8067 hectares in area comprising Quindalup vegetation complex. High, vegetated sand dune that buffers residential subdivision from Tamala Park tip site and is part of a regionally significant linkage between Burns Beach bushland and Neerabup National Park.		
Mullaloo	Lots 11783 & 9779 (28) Periwinkle Road	Periwinkle Park
3.7325 hectares in area comprising Quindalup vegetation complex. Contains significant & priority flora species and significant habitat for specially protected fauna.		

Locality	Address	Description
Ocean Reef	Portion of Lot 11866 (40) Beaumaris Boulevard shown delineated with a yellow border on Plan No. 5.16	Beaumaris Park
6.1643 hectares in area comprising Cottesloe Central & South and Quindalup vegetation complex. Contains priority flora species and significant habitat for specially protected fauna.		
Sorrento	Lot 8488 (24) Porteous Road	Porteus Park
2.1014 hectares in area comprising Cottesloe Central & South vegetation complex. Contains significant & priority flora species and significant habitat for specially protected fauna and represents a stepping stone in a regionally significant linkage.		
Woodvale	Portion of Lots 10996, 12264 & 12282 (80) Timberlane Drive and Lot 12598 (152) Woodvale Drive shown delineated with a yellow border on Plan No. 5.17	Timberlane Park
7.9845 hectares in area comprising Karrakatta Central & South vegetation complex which is under represented both regionally and locally.		

T. PICKARD, Mayor.
G. G. HUNT, Chief Executive Officer.

PI403*

PLANNING AND DEVELOPMENT ACT 2005
APPROVED LOCAL PLANNING SCHEME AMENDMENT
City of Mandurah

Town Planning Scheme No. 3—Amendment No. 79

It is hereby notified for public information, in accordance with section 87 of the *Planning and Development Act 2005* that the Minister for Planning and Infrastructure approved the City of Mandurah local planning scheme amendment on 11 October 2007 for the purpose of—

- Rezoning a portion of Lot 4 Chapman Road, Dawesville, currently reserved Community Purpose Public Utility to the Residential R12.5/R20;
- Rezoning Lot 4 Chapman Road, Dawesville, currently zoned Community Purpose Public Utility to an undesignated zone (no-zone) land for the purpose of Road Reserve; and
- Amending the Scheme Maps accordingly.

PADDI CREEVEY, Mayor.
MARK R. NEWMAN, Chief Executive Officer.

PI404*

PLANNING AND DEVELOPMENT ACT 2005
APPROVED LOCAL PLANNING SCHEME AMENDMENT
Shire of Wyndham East Kimberley

Town Planning Scheme No. 6—Wyndham Amendment No. 16

Ref: 853/7/5/8 Pt 16

It is hereby notified for public information, in accordance with section 87 of the *Planning and Development Act 2005* that the Minister for Planning and Infrastructure approved the Shire of Wyndham East Kimberley local planning scheme amendment on 7 November 2007 for the purpose of—

1. Rezoning Lot 1116 (No.26) Dulverton Street, Lot 1092 (No.6) Dorrigo Street, Lot 1074 (No.10) Denman Street, Wyndham from 'Residential R15' to 'Residential R20'.
2. Modifying the legend of the existing Scheme Map by rewording the 'Residential 1' designation to read 'Residential'.
3. Amending the Scheme maps accordingly.

M. PUCCI, Shire President.
P. STUBBS, Chief Executive Officer.

PI405*

PLANNING AND DEVELOPMENT ACT 2005
APPROVED LOCAL PLANNING SCHEME AMENDMENT
Shire of Wyndham East Kimberley

Town Planning Scheme No. 6—Wyndham Amendment No. 17

Ref: 853/7/5/8 Pt 17

It is hereby notified for public information, in accordance with section 87 of the *Planning and Development Act 2005*, that the Minister for Planning and Infrastructure approved the Shire of Wyndham East Kimberley local planning scheme amendment on 7 November 2007 for the purpose of—

1. Rezoning Lots 1214, 1215 and 1216 (Nos.17-21) Delamere Street and Lots 1219 and 1220 (Nos.9-11) Delamere Street from 'Residential R15' to 'Residential R25'.
2. Rezoning Lot 933 (No. 10) Dulverton Street, Wyndham from 'Residential R15' to 'Residential R20'.
3. Amending the Scheme Maps accordingly.

M. PUCCI, Shire President.
P. STUBBS, Chief Executive Officer.

PI406*

PLANNING AND DEVELOPMENT ACT 2005
APPROVED LOCAL PLANNING SCHEME AMENDMENT
Shire of Wyndham East Kimberley

Town Planning Scheme No. 7—Kununurra and Environs Amendment No. 19

Ref: 853/7/5/9 Pt 19

It is hereby notified for public information, in accordance with section 87 of the *Planning and Development Act 2005* that the Minister for Planning and Infrastructure approved the Shire of Wyndham East Kimberley local planning scheme amendment on 3 October 2007 for the purpose of—

1. Reclassifying Lot 1039 Greybox Crescent, Kununurra, from Parks and Recreation reservation, to the Residential R30 zone;
2. Reclassifying Lot 1004 Sorghum Place, Kununurra, from Parks and Recreation reserve, to the Residential R30 zone;
3. Reclassifying Lot 2458 Barringtonia Avenue, Kununurra, from Residential R15/50, to Parks and Recreation reserve; and
4. Amend the Planning Scheme map accordingly.

M. PUCCI, Shire President.
P. STUBBS, Chief Executive Officer.

PI407*

PLANNING AND DEVELOPMENT ACT 2005
APPROVED LOCAL PLANNING SCHEME AMENDMENT
City of Cockburn

Town Planning Scheme No. 3—Amendment No. 52

Ref: 853/2/23/20 Pt 52

It is hereby notified for public information, in accordance with section 87 of the *Planning and Development Act 2005* that the Minister for Planning and Infrastructure approved the City of Cockburn local planning scheme amendment on 20 November 2007 for the purpose of—

1. Amending Schedule 2 by removing Additional Use No. 18 which serves the purpose of additional use of lockup storage for part Lot 5 Lyon Road and deleting associated special provisions.
2. Amending the Scheme Map accordingly.

S. LEE, Mayor.
S. G. CAIN, Chief Executive Officer.

PI408*

PLANNING AND DEVELOPMENT ACT 2005
APPROVED LOCAL PLANNING SCHEME AMENDMENT
City of Cockburn

Town Planning Scheme No. 3—Amendment No. 56

Ref: 853/2/23/20 Pt 56

It is hereby notified for public information, in accordance with section 87 of the *Planning and Development Act 2005* that the Minister for Planning and Infrastructure approved the City of Cockburn local planning scheme amendment on 20 November 2007 for the purpose of—

1. Recoding Lot 1650 Archidamus Road, Coolbellup from “Residential” (R20) to “Residential” (R25).
2. Amending the Scheme Map accordingly.

S. LEE, Mayor.
S. G. CAIN, Chief Executive Officer.

PREMIER AND CABINET

PC401*

INTERPRETATION ACT 1984
MINISTERIAL ACTING ARRANGEMENTS

It is hereby notified for public information that the Governor in accordance with Section 52(1)(b) of the *Interpretation Act 1984* has approved the following temporary appointment—

Hon E S Ripper MLA to act temporarily in the office of Premier; Minister for Federal-State Relations; Trade; Innovation; Science; Public Sector Management in the absence of the Hon A J Carpenter MLA for the period 5 to 8 December 2007 (both dates inclusive).

M. C. WAUCHOPE, Director General,
Department of the Premier and Cabinet.

PC402*

INTERPRETATION ACT 1984
MINISTERIAL ACTING ARRANGEMENTS

It is hereby notified for public information that the Governor in accordance with Section 52(1)(b) of the *Interpretation Act 1984* has approved the following temporary appointment—

Hon E S Ripper MLA, to act temporarily in the office of Minister for Police and Emergency Services; Community Safety; Water Resources; Sport and Recreation in the absence of the Hon J C Kobelke MLA for the period 22 December 2007 to 13 January 2008 inclusive.

M. C. WAUCHOPE, Director General,
Department of the Premier and Cabinet.

PC403*

INTERPRETATION ACT 1984
MINISTERIAL ACTING ARRANGEMENTS

It is hereby notified for public information that the Governor in accordance with Section 52(1)(b) of the *Interpretation Act 1984* has approved the following temporary appointment—

Hon J R Ford MLC, to act temporarily in the office of Minister for Energy; Resources; Industry and Enterprise in the absence of the Hon F M Logan MLA, for the period 26 January to 3 February 2008 inclusive.

M. C. WAUCHOPE, Director General,
Department of the Premier and Cabinet.

PC404*

INTERPRETATION ACT 1984
MINISTERIAL ACTING ARRANGEMENTS

It is hereby notified for public information that the Governor in accordance with Section 52(1)(b) of the *Interpretation Act 1984* has approved the following temporary appointment—

Hon J C Kobelke MLA, to act temporarily in the office of Minister for Disability Services; Tourism; Culture and the Arts; Consumer Protection in the absence of the Hon S M McHale MLA for the period 14 January to 3 February 2008 inclusive.

M. C. WAUCHOPE, Director General,
Department of the Premier and Cabinet.

RACING, GAMING AND LIQUOR

RG401*

LIQUOR CONTROL ACT 1988
LIQUOR APPLICATIONS

The following is a summary of applications received under the *Liquor Control Act 1988 (the Act)* and required to be advertised.

Any person wishing to obtain more details about any application, or about the objection process, should contact the Department of Racing, Gaming & Liquor, 1st Floor, 87 Adelaide Terrace, Perth, Telephone: (08) 9425 1888, or consult a solicitor or relevant industry organisation.

App. No.	Applicant	Nature of Application	Last Date for Objections
APPLICATIONS FOR THE GRANT OF A LICENCE			
12153	Royal Harmony Pty Ltd	Application for the grant of a Tavern licence in respect of premises situated in Broome and known as Matso's Broome Brewery	08/01/2008
12156	Ragers Pty Ltd	Application for the grant of a Restaurant licence in respect of premises situated in Northbridge and known as Nando's Northbridge	01/01/2008
APPLICATIONS FOR EXTENDED TRADING PERMITS—ONGOING EXTENDED HOURS			
31339	Colonial Brewing Company (North Fremantle) Pty Ltd	Application for the grant of an extended trading permit—ongoing extended hours, in respect of premises situated in East Perth and known as The Royal Bar And Brasserie	23/12/2007
31246	Natasha Renae Reichelt and Daniel William Reichelt	Application for the grant of an extended trading permit—ongoing extended hours, in respect of premises situated in Munglinup and known as Murisons Liquor Store	21/12/2007
31196	Sin-Aus-Nanga Bay Pty Ltd	Application for the grant of an extended trading permit—ongoing extended hours, in respect of premises situated in Denham and known as Nanga Station Store	20/12/2007
31120	Hillstek Holdings Pty Ltd	Application for the grant of an extended trading permit—ongoing extended hours, in respect of premises situated in Busselton and known as Ship Resort Hotel	20/12/2007
APPLICATION FOR EXTENDED TRADING PERMITS—LIQUOR WITHOUT A MEAL			
31341	Duncan Scott Head	Application for the grant of an extended trading permit—liquor without a meal, in respect of premises situated in Henley Brook and known as Chesters Restaurant	23/12/2007
APPLICATION TO ADD, VARY OR CANCEL A CONDITION OF LICENCE			
277222	Colonial Brewing Company (North Fremantle) Pty Ltd	Application to add, vary or cancel a condition of the Alfresco Extended Trading Permit in respect of premises situated in East Perth and known as The Royal Bar & Brasserie	18/12/2007

This notice is published under section 67(5) of the Act.

Dated: 5 December 2007.

B. A. SARGEANT, Director of Liquor Licensing.

SALARIES AND ALLOWANCES TRIBUNAL

SX401*

SALARIES AND ALLOWANCES ACT 1975

SALARIES AND ALLOWANCES TRIBUNAL

Determination Variation

PREAMBLE

The Tribunal has today issued a report under Section 7 of the *Salaries and Allowances Act 1975* to the Minister recommending an adjustment effective from 1 January 2008 in the remuneration to be paid to Judges of the Supreme and District Courts, Masters of the Supreme Court, Magistrates and The Parliamentary Inspector of the Corruption and Crime Commission. The adjustment provides for an increase in remuneration of 4.2 per cent.

The Section 7 report is required to be laid before each House of Parliament within five sitting days of the House after its receipt by the Minister. Either House of Parliament, within 15 sitting days of that House after a copy of the report has been laid before it, may pass a resolution disapproving a recommendation made by the Tribunal.

This determination provides for the increase of 4.2 per cent to flow through to the linked other positions of Registrar in both the Supreme and District Courts, and Senior Legal Officer positions in the Office of the Director of Public Prosecutions and the Department of the Attorney General. Should either House of the Parliament disallow the remuneration adjustment recommended in the Section 7 report, this determination, insofar as it deals with these positions, shall cease to have effect from the date that House passes such a resolution.

DETERMINATION VARIATION

The determination of the Salaries and Allowances Tribunal made on 7 April 2006 under Sections 6(1)(c), (d) and (e) of the *Salaries and Allowances Act 1975* (as varied from time to time) is hereby varied by a further determination, to make the amendments set out below.

1. Insert and replace, as the case requires, in Part 1 of the First Schedule the following—

Agency	Office	Classification
Office of the Director of Public Prosecutions	Consultant State Prosecutor—Queen's/Senior Counsel	\$279,783
Note: Effective from 1 January 2008	Director Legal Services	\$265,059
	Consultant State Prosecutor	\$221,384
Department of the Attorney General	State Solicitor	\$294,511
Note: Effective from 1 January 2008	Parliamentary Counsel	\$294,511
	State Counsel—Queen's/Senior Counsel	\$279,783
	State Counsel	\$265,059
	Deputy State Solicitor	\$250,333
	Deputy Parliamentary Counsel	\$250,333
	Senior Adviser, State Solicitor's Office	\$235,610

2. Pursuant to Section 6(1)(d) of the *Salaries and Allowances Act 1975* the Salaries and Allowances Tribunal determines the following remuneration levels with effect from 1 January 2008—

Agency	Office	Classification
Supreme Court	Principal Registrar	\$252,984
	Registrar	\$224,034
District Court	Principal Registrar	\$235,610
	Registrar	\$221,384
	Deputy Registrar	\$199,061

Dated at Perth this 30th day of November 2007.

Dr M. C. WOOD,
Chairman.

M. L. NADEBAUM,
Member.

W. S. COLEMAN,
Member.

SALARIES AND ALLOWANCES TRIBUNAL.

WATER/SEWERAGE

WA401*

WATER AGENCIES (POWERS) ACT 1984

Wastewater Improvements—Shire of Moora—Koojan

PROPOSAL TO CONSTRUCT TRIAL BIOSOLIDS STORAGE FACILITY

The Water Corporation proposes to construct a trial Biosolids Storage Facility on a property within the Shire of Moora.

The Water Corporation will initially construct the trial facility to store biosolids produced from the Water Corporation's Perth wastewater treatment plants, and monitor it for twelve to eighteen months to assess the building structure, floor integrity and operation and maintenance activities along with leachate, odour and fly control.

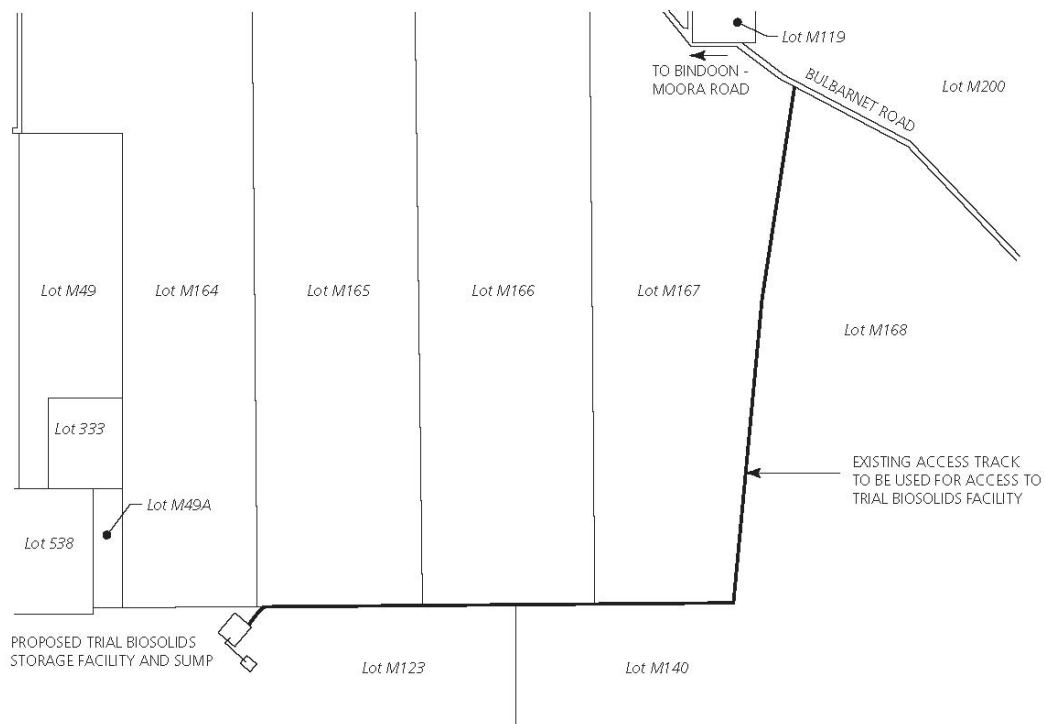
The proposed facility will be situated on private agricultural property in the locality of Koojan, 20km south of Moora. The facility will consist of a gravel access road, two sheds, a concrete loading/unloading apron, site drainage and a sump to collect any leachate from the stored biosolids.

The proposed works are scheduled to be constructed over a 4 month period in mid 2008.

A copy of this Notice of Proposal (reference number GJ10-0-1) is available for viewing during office hours at the Moora District Water Corporation office, Lot 370 Drummond Street, Moora.

Further information may also be obtained by contacting the Principal Project Manager, Mr George Golowyn on (08) 9420 2161.

Objections to the proposed works will be considered if lodged in writing with the Principal Project Manager, George Golowyn, Water Corporation, 629 Newcastle Street, Leederville 6007 or PO Box 100, Leederville 6902, before the close of business on 4 January 2008.



WA402*

WATER AGENCIES (POWERS) ACT 1984

METROPOLITAN WASTEWATER: CITY OF WANNEROO-ALKIMOS

Proposal to Construct an Ocean Outfall for the Alkimos Wastewater Treatment Scheme

To provide for the treatment of wastewater in the northern corridor the Water Corporation proposes to construct infrastructure for the Alkimos Wastewater Treatment Plant. This infrastructure is required to service the new communities of the northwest corridor well into the future.

The proposal involves the following interrelated key elements as shown on the plan—

- Construction of a 3.7 km ocean outfall with a diameter of approx 1200 mm and a diffuser.

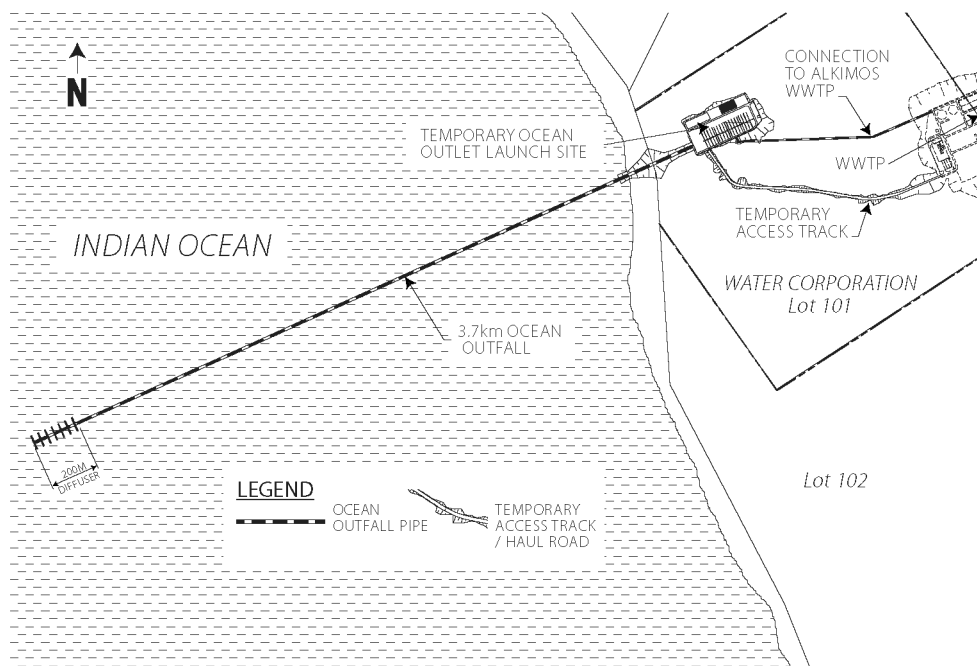
- Construction of a temporary pipe fabrication area and launch site.
- Construction of a temporary site access track.
- Construction of a connection pipe to the Alkimos Wastewater Treatment Plant (WWTP) approx 1027 metres in length with an internal diameter of 2000 mm to be constructed by tunnelling.

The proposed works are scheduled to commence in 2008 and will be developed in stages until December 2009.

A copy of the Notice of Proposal is available for viewing, during office hours at the Water Corporation's head office, John Tonkin Water Centre, 629 Newcastle St, Leederville and Perth Customer Centre, 240 Balcatta Rd, Balcatta.

Further information may also be obtained by contacting the Project Manger, Mr Mike Bluck, telephone (08) 9561 4027.

Objections to the proposed works will be considered, if lodged in writing, addressed to the Project Manager, Mr Mike Bluck, Water Corporation, PO Box 100, Leederville WA 6902. Objections must be submitted before the close of business on the 4th of January 2008.



WA403*

WATER AGENCIES (POWERS) ACT 1984

METROPOLITAN WASTEWATER: CITY OF WANNEROO-ALKIMOS

Proposal to Construct Stage One of the Alkimos Wastewater Treatment Plant and Final Section of the Quinns Main Sewer

To provide for the treatment of wastewater in the northern corridor the Water Corporation proposes to construct the Alkimos Wastewater Treatment Plant and associated infrastructure. This infrastructure is required to service the new communities of the northwest corridor well into the future.

The proposal involves the following interrelated key elements as shown on the plan—

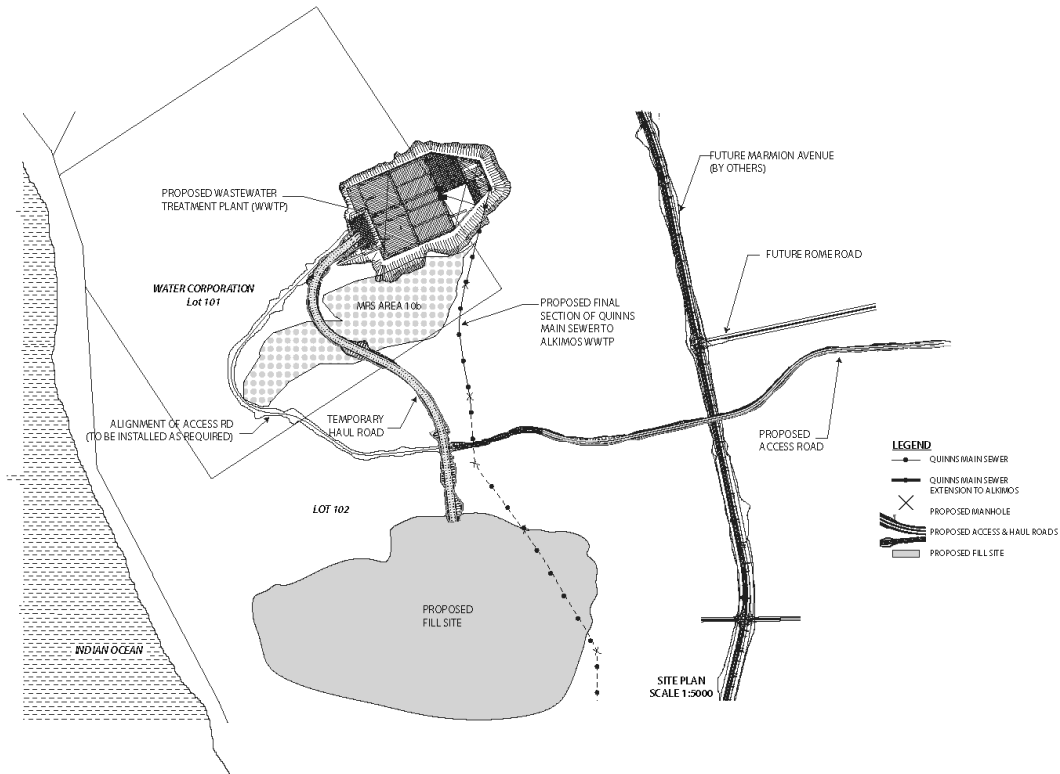
- Construction of the final section of Quinn's Main Sewer to transport untreated wastewater to the plant. Approx 900 metres with a diameter of 2000 mm and associated manholes.
- 3 million cubic metre excavation of the site in preparation for the Wastewater Treatment Plant (WWTP).
- Construction of a 20 ML/d Wastewater Treatment Plant (Stage 1).
- Construction of temporary haul roads for site access and fill transfer.
- Fill site.

The proposed works are scheduled to commence in 2008 and will be developed in stages until December 2009.

A copy of the Notice of Proposal is available for viewing, during office hours at the Water Corporation's head office, John Tonkin Water Centre, 629 Newcastle St, Leederville and Perth Customer Centre, 240 Balcatta Rd, Balcatta.

Further information may also be obtained by contacting the Project Manager, Mr Mike Bluck, telephone (08) 9561 4027.

Objections to the proposed works will be considered, if lodged in writing, addressed to the Project Manager, Mr Mike Bluck, Water Corporation, PO Box 100, Leederville WA 6902. Objections must be submitted before close of business on the 4th of January 2008.



DECEASED ESTATES

ZX401

TRUSTEES ACT 1962 DECEASED ESTATES

Notice to Creditors and Claimants

Robert Errol Henderson, late of 35 Donovan Street, Augusta, deceased.

Creditors and other persons having claims (to which Section 63 of the *Trustees Act 1962*, relates) in respect of the estate of the deceased, who died 18 May 2007, are required by the trustee Steven James Henderson, care of Lynn & Brown, Lawyers, PO Box 1114, Morley WA 6943 to send particulars of their claims to him by 7 January 2007, after which date the trustee (or personal representative or applicant for grant of representation) may convey or distribute the assets of the estate, having regard only to the claims of which he then has notice.

ZX402

TRUSTEES ACT 1962 DECEASED ESTATES

Notice to Creditors and Claimants

Lucy Rosalie King, late of Birrale Nursing Home, 155 Odin Road, Innaloo, Retired Librarian, deceased.

Creditors and other persons having claims (to which Section 63 of the *Trustees Act 1962*, relates) in respect of the estate of the deceased, who died on 21 June 2007 are required by the Executor of care of Stables Scott, 8 St Georges Terrace, Perth to send particulars of their claims to him by no later than 4 January 2008, after which date the Executor may convey or distribute the assets having regard only to the claims of which he then has notice.

ZX403**TRUSTEES ACT 1962
DECEASED ESTATES**

Notice to Creditors and Claimants

In the matter of the Estate of Frederick Jack Shiner, late of 29 Geake Street, Albany in the State of Western Australia, Retired Construction Worker, deceased.

Creditors and other persons having claims (to which Section 63 of the *Trustees Act 1962*, relates) in respect of the Estate of the deceased, who died on the 9th day of September 2007, are required by the Executor Robert Vojakovic to send the particulars of their claim to Messrs Taylor Smart of 1 Regal Place, East Perth in the State of Western Australia by the 7th day of January 2008, after which date the said Executor may convey or distribute the assets having regard only to the claims of which he then has had notice.

Dated the 4th day of December 2007.

GARRY E. SAME, Taylor Smart.

ZX404**TRUSTEES ACT 1962
DECEASED ESTATES**

Notice to Creditors and Claimants

In the matter of the Estate of Keith George James Kidson, late of Unit 1/21 Prince Philip Drive, Bunbury in the State of Western Australia, Retired Supervisor/Welder, deceased.

Creditors and other persons having claims (to which Section 63 of the *Trustees Act 1962*, relates) in respect of the Estate of the deceased, who died on the 8th day of October 2007, are required by the Executor Robert Vojakovic to send the particulars of their claim to Messrs Taylor Smart of 1 Regal Place, East Perth in the State of Western Australia by the 7th day of January 2008, after which date the said Executor may convey or distribute the assets having regard only to the claims of which he then has had notice.

Dated the 4th day of December 2007.

GARRY E. SAME, Taylor Smart.

ZX405***TRUSTEES ACT 1962
DECEASED ESTATES**

Notice to Creditors and Claimants

Creditors and other persons having claims (to which Section 63 of the *Trustees Act*, relates) in respect of the Estates of the undermentioned deceased persons are required to send particulars of their claims to me on or before 7 January 2008 after which date I may convey or distribute the assets, having regard only to the claims of which I then have notice.

- Barrett, Robert Jesse, late of Villa 6, 30 Holder Street, St James, died 2.02.2006 (DE32004007EM12)
- Brown, Vera Grace, late of RSL Aged Care, 51 Alexander Drive, Menora, died 7.11.2007 (DE19733483EM311)
- Carlton, Paddy, late of House 24, Mirima Speargrass Road, Kununurra, died 19.02.2006 (DE33049435EM17)
- Green, Joyce Violet, late of C/- Adventist Resident Care, 31 Webb Street, Rossmoyne, died 1.10.2007 (DE20010821EM38)
- Hough, Gavin Andrew, late of 352 Spencer Road, Thornlie, died 24.03.2004 (DE33059856EM26)
- Hull, Eileen Mary, late of Howard Solomon Nursing Home, 91 Hybanthis Road, Ferndale, died 28.10.2007 (DE19924624EM26)
- Russell, Lawrence Jackson, late of Unit 40/80 Mooro Avenue, Claremont, died 4.11.2007 (DE19601285EM110)
- Stead, John, late of 39 Golders Way, Girrawheen, died 1.05.2007 (DE33057178EM213)
- Strahan, Henry Buller, late of 21 Embleton Avenue, Embleton, died 13.10.2007 (DE19925164EM16)
- Troon, Robert Kevin, late of 121A Hartfield Road, Forrestfield, died 9.10.2007 (DE20012118EM38)

JOHN SKINNER, Public Trustee,
Public Trust Office,
565 Hay Street,
Perth WA 6000.
Telephone: 9222 6777