



WESTERN AUSTRALIAN GOVERNMENT **Gazette**

ISSN 1448-949X

PRINT POST APPROVED PP665002/00041

6317



PERTH, FRIDAY, 21 DECEMBER 2007 No. 264

PUBLISHED BY AUTHORITY JOHN A. STRIJK, GOVERNMENT PRINTER AT 3.30 PM

© STATE OF WESTERN AUSTRALIA

CONTENTS

PART 1

	Page
Country Areas Water Supply Act 1947—	
Butlers Creek Dam Catchment Area Order 2007	6347
Marbellup Brook Catchment Area Order 2007	6340
Marbelup Water Reserve Abolition Order 2007	6339
Northcliffe Catchment Area Order 2007	6345
Northcliffe Water Reserve Abolition Order 2007	6344
Walpole Weir Catchment Area Order 2007	6342
Fish Resources Management Act 1994—Fish Resources Management Amendment Regulations (No. 8) 2007	6325
Home Building Contracts Act 1991—Home Building Contracts (Home Indemnity Insurance Exemptions) Amendment Regulations 2007	6319
Industrial Training Act 1975—Industrial Training (Apprenticeship Training) Amendment Regulations (No. 5) 2007	6320
Mental Health Act 1996—Mental Health (Authorisation of Public Hospitals) Amendment Order (No. 3) 2007	6327
Oaths, Affidavits and Statutory Declarations Act 2005—Oaths, Affidavits and Statutory Declarations (Act Amendment) Regulations 2007	6328
Racing and Wagering Western Australia Act 2003—Making of Rules of Racing	6329
Transport Co-ordination Act 1966—Country Taxi-cars (Fares and Charges) Amendment Regulations 2007	6329
Water Agencies (Powers) Act 1984—Water Agencies (Charges) Amendment By-laws (No. 4) 2007	6349

PART 2

Agriculture	6350
Consumer and Employment Protection	6351
Deceased Estates	6377
Health	6351
Justice	6352
Local Government	6353
Marine/Maritime	6354
Minerals and Petroleum	6355
Planning and Infrastructure	6363
Police	6368
Premier and Cabinet	6375
Racing, Gaming and Liquor	6376
Transport	6377

IMPORTANT COPYRIGHT NOTICE

© State of Western Australia

This work is copyright. Apart from any use as permitted under the *Copyright Act 1968*, no part may be reproduced by any process without written permission from the Attorney General for Western Australia. Inquiries in the first instance should be directed to the Government Printer, State Law Publisher, 10 William St, Perth 6000.

PUBLISHING DETAILS

The Western Australian *Government Gazette* is published by State Law Publisher for the State of Western Australia on Tuesday and Friday of each week unless disrupted by Public Holidays or unforeseen circumstances.

Special *Government Gazettes* containing notices of an urgent or particular nature are published periodically.

The following guidelines should be followed to ensure publication in the *Government Gazette*.

- Material submitted to the Executive Council prior to gazettal will require a copy of the signed Executive Council Minute Paper and in some cases the Parliamentary Counsel's Certificate.
- Copy must be lodged with the Sales and Editorial Section, State Law Publisher no later than 12 noon on Wednesday (Friday edition) or 12 noon on Friday (Tuesday edition).

Delivery address:

State Law Publisher

Ground Floor,

10 William St. Perth, 6000

Telephone: 9321 7688 Fax: 9321 7536

- Inquiries regarding publication of notices can be directed to the Editor on (08) 9426 0010.
- Lengthy or complicated notices should be forwarded early to allow for preparation. Failure to observe this request could result in the notice being held over.

If it is necessary through isolation or urgency to fax copy, confirmation is not required by post. *If original copy is forwarded later and published, the cost will be borne by the advertiser.*



GOVERNMENT GAZETTE

PUBLISHING DETAILS FOR CHRISTMAS 2007 AND NEW YEAR HOLIDAY PERIOD 2008

Publishing Dates and times	Closing Dates and Times for copy
Friday 28 December 2007 at 3.30 pm	Friday 21 December 2007 at 12 noon
Friday 4 January 2008 at 3.30 pm	Wednesday 2 January 2008 at 12 noon

NOTE: *State Law Publisher will be closed on Monday 24th December 2007. Copy can be lodged on Friday 21st from 8.30 am – 4.30 pm or on Thursday 27th, Friday 28th and Monday 31st December.*

— PART 1 —

CONSUMER AND EMPLOYMENT PROTECTION

CE301*

Home Building Contracts Act 1991

Home Building Contracts (Home Indemnity Insurance Exemptions) Amendment Regulations 2007

Made by the Governor in Executive Council.

1. Citation

These regulations are the *Home Building Contracts (Home Indemnity Insurance Exemptions) Amendment Regulations 2007*.

2. Commencement

These regulations come into operation as follows:

- (a) regulations 1 and 2 — on the day on which these regulations are published in the *Gazette*;
- (b) the rest of the regulations — on the day after that day.

3. The regulations amended

The amendments in these regulations are to the *Home Building Contracts (Home Indemnity Insurance Exemptions) Regulations 2002*.

4. Schedule 1 amended

Schedule 1 is amended as follows:

- (a) in Form 1 clause 2 by deleting “over \$12 000” and inserting instead —
“ over \$20 000 ”;

- (b) in Form 2 clause 2 by deleting “over \$12 000” and inserting instead —
“ over \$20 000 ”.

By Command of the Governor,

M. C. WAUCHOPE, Clerk of the Executive Council.

EDUCATION AND TRAINING

ED301*

Industrial Training Act 1975

Industrial Training (Apprenticeship Training) Amendment Regulations (No. 5) 2007

Made by the Governor in Executive Council.

1. Citation

These regulations are the *Industrial Training (Apprenticeship Training) Amendment Regulations (No. 5) 2007*.

2. Commencement

These regulations come into operation as follows:

- (a) regulations 1 and 2 — on the day on which these regulations are published in the *Gazette*;
(b) the rest of the regulations — on 1 January 2008.

3. The regulations amended

The amendments in these regulations are to the *Industrial Training (Apprenticeship Training) Regulations 1981*.

4. Regulation 10 inserted

After regulation 9 the following regulation is inserted —

“

10. Savings and transitional provisions

Schedule 5 sets out savings and transitional provisions relating to certain amendments to these regulations.

Note: For savings and transitional provisions relating to earlier amendments, see the relevant amendment regulations.

”.

5. Schedule 1 amended

Schedule 1 is amended as follows:

- (a) by deleting the item for each of the trades for which the Schedule specifies a term of 5 years;
- (b) in the list of trades for which the Schedule specifies a term of 4 years —

- (i) by deleting the item for each of the following trades —

- (I) Bespoke and Surgical Bootmaking;
 - (II) Binding and Finishing;
 - (III) Electrical Installing;
 - (IV) Engine Reconditioning;
 - (V) Footwear Repairing;
 - (VI) Graphic Pre-Press;
 - (VII) Instrument Fitting;
 - (VIII) Printing Machining;
 - (IX) Screen Printing Stencil Preparation;
 - (X) Ship Carpentry and Joinery;
 - (XI) Tailoring;
 - (XII) Weighing Instrument Mechanics;

- (ii) by inserting the following items in the appropriate alphabetical positions —

“

Jeweller
Watch and Clock Making
Watch and Clock Repairing

”.

- (c) in the list of trades for which the Schedule specifies a term of 3.5 years by inserting the following items in the appropriate alphabetical positions —

“

Graphic Pre-Press
Print Machinist

”.

- (d) in the list of trades for which the Schedule specifies a term of 3 years —

- (i) by deleting the item for Footwear Manufacturing;
 - (ii) by inserting the following items in the appropriate alphabetical positions —

“

Binding and Finishing
Screen Printing Stencil Preparation

”.

6. Schedule 2 amended

Schedule 2 is amended by deleting the item for each of the following trades —

- (a) Bespoke and Surgical Bootmaking;
- (b) Bookbinding and Guillotine Machine Operating;
- (c) Camera Operating, Plate Making and Etching;
- (d) Composing Machine Mechanism;
- (e) Electrical Installing;
- (f) Footwear Manufacturing;
- (g) Footwear Repairing;
- (h) Instrument Fitting;
- (i) Jewellery;
- (j) Ship Carpentry and Joinery;
- (k) Stereotyping;
- (l) Weighing Instrument Mechanics.

7. Schedule 3 amended

Schedule 3 is amended as follows:

- (a) by deleting the item for each of the following trades —
 - (i) Instrument Fitting;
 - (ii) Composing Printing Machine (Letterpress and/or Lithographic);
- (b) in columns 4 and 5 of the item for Aircraft Maintenance Engineer — Avionics by deleting “2 weeks of 40” and inserting instead —
“ 2 weeks for 40 ”;
- (c) in columns 4 and 5 of the item for Aircraft Maintenance Engineer — Mechanical by deleting “2 weeks of 40” and inserting instead —
“ 2 weeks for 40 ”;
- (d) in column 4 of the item for Aircraft Maintenance Engineer — Structures by deleting “2 weeks of 2 40” and inserting instead —
“ 2 weeks for 40 ”;
- (e) in columns 2, 3 and 4 of the item for Engineering Tradesperson (Electrical) —
 - (i) by deleting “one day at 40” and inserting instead —
“ 1 day for 40 ”;
 - (ii) by deleting “the period directed” and inserting instead —
“ the periods directed ”.

8. Schedule 3A amended

Schedule 3A is amended by inserting the following items in the appropriate alphabetical positions —

“

Binding and Finishing	460 hours	460 hours		
Graphic Pre-Press	445 hours	445 hours		
Jeweller	352 hours	352 hours	160 hours	
Print Machinist	425 hours	425 hours		
Screen Printing Stencil Preparation	425 hours	425 hours		
Watch and Clock Making	300 hours	300 hours	120 hours	
Watch and Clock Repairing	300 hours	300 hours	120 hours	

”

9. Schedule 4 amended

Schedule 4 is amended by deleting the item for each of the following trades —

- (a) Electrical Installing;
- (b) Ship Carpentry and Joinery.

10. Schedule 5 inserted

After Schedule 4 the following Schedule is inserted —

“

Schedule 5 — Savings and transitional provisions

[r. 10]

1. Provisions relating to the Industrial Training (Apprenticeship Training) Amendment Regulations (No. 5) 2007

- (1) In this clause —

“**amendment regulations**” means the *Industrial Training (Apprenticeship Training) Amendment Regulations (No. 5) 2007*;

“**new term**”, in relation to a trade, means the term prescribed in relation to that trade in Schedule 1 to these regulations, as amended by the amendment regulations;

“**new trade**” means —

- (a) Binding and Finishing; or
- (b) Graphic Pre-Press; or
- (c) Jeweller; or
- (d) Print Machinist; or
- (e) Screen Printing Stencil Preparation; or

- (f) Watch and Clock Making; or
 - (g) Watch and Clock Repairing;
- “old trade”** means —
- (a) Bespoke and Surgical Bootmaking; or
 - (b) Binding and Finishing; or
 - (c) Electrical Installing; or
 - (d) Engine Reconditioning; or
 - (e) Footwear Manufacturing; or
 - (f) Footwear Repairing; or
 - (g) Graphic Pre-Press; or
 - (h) Instrument Fitting; or
 - (i) Jewellery; or
 - (j) Printing Machining; or
 - (k) Screen Printing Stencil Preparation; or
 - (l) Ship Carpentry and Joinery; or
 - (m) Tailoring; or
 - (n) Watch and Clock Making; or
 - (o) Watch and Clock Repairing; or
 - (p) Weighing Instrument Mechanics.

- (2) Subject to this clause these regulations as in force immediately before 1 January 2008 continue to apply to and in relation to —
 - (a) an apprentice who commenced service in an old trade under an apprenticeship agreement before 1 January 2008; or
 - (b) a person who —
 - (i) commenced employment as a probationer in an old trade before 1 January 2008; and
 - (ii) completes that probationary employment after 1 January 2008; and
 - (iii) on completing that probationary employment commences service under an apprenticeship agreement,(an **“existing probationer”**).
- (3) The parties to the apprenticeship agreement of an existing probationer may, with the approval of the Director, agree in the apprenticeship agreement —
 - (a) if the probationer was employed in a trade that is also a new trade, that the apprentice is to be employed in the same trade but that the term of the apprenticeship is to be the new term for that trade; or
 - (b) that —
 - (i) the apprentice is to be employed in a new trade (instead of the old trade in which he or she was employed as a probationer); and

- (ii) the term of the apprenticeship is to be the new term for that new trade.
- (4) If the parties to an apprenticeship agreement agree in the manner described in subclause (3)(a) or (b), subclause (2) ceases to apply to and in relation to the apprentice when he or she commences service under the apprenticeship agreement.

”.

By Command of the Governor,

M. C. WAUCHOPE, Clerk of the Executive Council.

FISHERIES

FI301*

Fish Resources Management Act 1994

Fish Resources Management Amendment Regulations (No. 8) 2007

Made by the Governor in Executive Council.

1. Citation

These regulations are the *Fish Resources Management Amendment Regulations (No. 8) 2007*.

2. Commencement

These regulations comes into operation as follows:

- (a) regulations 1 and 2 — on the day on which this notice is published in the *Gazette*;
- (b) the rest of the regulations — on the day after that day.

3. The regulations amended

The amendments in these regulations are to the *Fish Resources Management Regulations 1995*.

4. Regulation 3 amended

Regulation 3(1) is amended by inserting in the appropriate alphabetical positions —

“

“**Kalbarri Blue Holes waters**” means the waters of the Kalbarri Blue Holes as defined in the *Kalbarri Blue Holes Fish Habitat Protection Area Order 2007*;

“**motor boat**” means a vessel propelled otherwise than by oars or sail and includes a personal watercraft within the meaning of the *Navigable Waters Regulations 1958*;

”.

5. Part 9A amended

After Division 2 the following Division is inserted —

“

Division 3 — Kalbarri Blue Holes Fish Habitat Protection Area

113C. Prohibited Behaviour

- (1) A person must not fish in the Kalbarri Blue Holes waters.

Penalty: \$2 000 and the penalty provided in section 222 of the Act.

- (2) A person must not use a motor boat in the Kalbarri Blue Holes waters.

Penalty: \$1 000.

”.

6. Schedule 12 amended

Schedule 12 Part 2 is amended as follows:

- (a) in item 3 by inserting after “113B(3),” —

“ 113C(2), ”;

- (b) in item 4 by inserting after “113B(1),” —

“ 113C(1) ”.

By Command of the Governor,

M. C. WAUCHOPE, Clerk of the Executive Council.

HEALTH

HE301*

Mental Health Act 1996

Mental Health (Authorisation of Public Hospitals) Amendment Order (No. 3) 2007

Made by the Governor in Executive Council.

1. Citation

This order is the *Mental Health (Authorisation of Public Hospitals) Amendment Order (No. 3) 2007*.

2. Commencement

This order comes into operation as follows:

- (a) clauses 1 and 2 — on the day on which this order is published in the *Gazette*;
- (b) the rest of the clauses — on the day after that day.

3. The order amended

The amendments in this order is to the *Mental Health (Authorisation of Public Hospitals) Order 2002*.

4. Schedule 1 amended

Schedule 1 is amended by deleting item 3 and inserting the following item instead —

“

- | | | |
|---|------------------|--|
| 3 | Bentley Hospital | Areas coloured pink on Bentley Health Service Plan titled Mental Health Authorised Beds and dated 7 September 2007 |
|---|------------------|--|

”.

By Command of the Governor,

M. C. WAUCHOPE, Clerk of the Executive Council.

JUSTICE

JU301*

Oaths, Affidavits and Statutory Declarations Act 2005

Oaths, Affidavits and Statutory Declarations (Act Amendment) Regulations 2007

Made by the Governor in Executive Council.

1. Citation

These regulations are the *Oaths, Affidavits and Statutory Declarations (Act Amendment) Regulations 2007*.

2. Commencement

These regulations come into operation as follows:

- (a) regulations 1 and 2 — on the day on which these regulations are published in the *Gazette*;
- (b) the rest of the regulations — on the day after that day.

3. The Act amended

The amendment in these regulations is to the *Oaths, Affidavits and Statutory Declarations Act 2005*.

4. Schedule 2 amended

Schedule 2 is amended by inserting after item 19 the following item —

“

- 19A. A person who is a member of the Authority's Landgate
staff within the meaning given to that term by officer
the *Land Information Authority Act 2006*
section 3.

”.

By Command of the Governor,

M. C. WAUCHOPE, Clerk of the Executive Council.

RACING, GAMING AND LIQUOR

RG301

RACING AND WAGERING WESTERN AUSTRALIA ACT 2003**MAKING OF RULES OF RACING**

1. In accordance with section 45 (1) (c) of the *Racing and Wagering Western Australia Act 2003*, the Board of Racing and Wagering WA gives notice of the making of—

(i) RWWA Rules of Greyhound Racing 2008

2. A copy of the Rules may be obtained from—

RWWA, 14 Hasler Road, Osborne Park
RWWA website, www.rwwa.com.au

3. The RWWA Rules of Greyhound Racing 2008 shall come into operation on 1 January 2008.

4. The previous RWWA Rules of Greyhound Racing 2005 which came into effect on 1 July 2005, are therefore repealed and replaced by the RWWA Rules of Greyhound Racing 2008 as of the date of effect.

(Sgd.) for RICHARD BURT, Chief Executive Officer.

TRANSPORT

TR301*

Transport Co-ordination Act 1966

Country Taxi-cars (Fares and Charges) Amendment Regulations 2007

Made by the Governor in Executive Council.

1. Citation

These regulations are the *Country Taxi-cars (Fares and Charges) Amendment Regulations 2007*.

2. Commencement

These regulations come into operation as follows:

- (a) regulations 1 and 2 — on the day on which these regulations are published in the *Gazette*;
- (b) the rest of the regulations — on the day after that day.

3. The regulations amended

The amendments in these regulations are to the *Country Taxi-cars (Fares and Charges) Regulations 1991*.

4. Schedule 1 replaced

Schedule 1 is repealed and the following Schedule is inserted instead —

“

Schedule 1 — Fees and charges

[r. 3]

Division 1 — Goldfields region

Brief Description

Includes all towns south of the Mid-west region's southern border, other than the Metropolitan area and the South-west region. The western border abuts the eastern edge of the Metropolitan taxi area, then curves east above Narrogin towards Norseman, and then turns south to midway between Albany and Esperance (see map).

Major towns

These major towns and cities are specified for the purposes of regulation 3(1) as being within the Goldfields region —

- Kambalda — (Shire of Coolgardie)
- Esperance — (Shire of Esperance)
- Kalgoorlie & Boulder — (City of Kalgoorlie/Boulder)
- Leonora — (Shire of Leonora)
- Merredin — (Shire of Merredin)
- Northam — (Town of Northam & Shire of Northam)
- Southern Cross — (Shire of Yilgarn)
- York — (Shire of York)

Metered rates

	Flagfall	Distance rate	Detention
Tariff 1 Monday to Friday 6 a.m. to 6 p.m.	\$3.40	\$1.42/km	\$39.65/hour
Tariff 2 Monday to Friday 6 p.m. to 6 a.m. Friday 6 p.m. to Monday 6 a.m. All day Public Holidays	\$4.90	\$1.42/km	\$39.65/hour
Tariff 3 When carrying 5 or more passengers (if the vehicle was manufactured to carry 6 or more adult passengers)	\$4.90	\$2.04/km	\$61.45/hour

Off meter rates

	Distance rate (during hiring and for forward or return journey)
When carrying fewer than 5 passengers	\$0.90/km
When carrying 5 or more passengers (if the vehicle was manufactured to carry 6 or more adult passengers)	\$1.35/km

Other charges

Cleaning (when soiled during hiring — for time required to clean)	\$39.65/hour
Call out fee	\$1.50
Surcharge	
Christmas Day — midnight to midnight	\$4.10
New Year's Eve — 6 p.m. New Year's Eve to 6 a.m. New Year's Day	\$4.60

Division 2 — Kalbarri region**Brief description**

The town of Kalbarri and its immediate environs (see map).

Town

The following town is specified for the purposes of regulation 3(1) as the Kalbarri region —

- Kalbarri

Metered rates

	Flagfall	Distance rate	Detention
Tariff 1 Monday to Friday 6 a.m. to 6 p.m.	\$3.40	\$1.41/km	\$39.65/hour
Tariff 2 Monday to Friday 6 p.m. to 6 a.m. Friday 6 p.m. to Monday 6 a.m. All day Public Holidays	\$4.90	\$1.41/km	\$39.65/hour
Tariff 3 When carrying 5 or more passengers (if the vehicle was manufactured to carry 6 or more adult passengers)	\$4.90	\$2.07/km	\$61.45/hour

Off meter rates

	Distance rate (during hiring and for forward or return journey)
When carrying fewer than 5 passengers	\$0.85/km
When carrying 5 or more passengers (if the vehicle was manufactured to carry 6 or more adult passengers)	\$1.27/km

Other charges

Cleaning (when soiled during hiring — for time required to clean)	\$39.65/hour
Call out fee	\$1.50
Surcharge	
Christmas Day — midnight to midnight	\$4.10
New Year's Eve — 6 p.m. New Year's Eve to 6 a.m. New Year's Day	\$4.60

Division 3 — Kimberley region**Brief Description**

Includes all towns north of a line extending approximately west-east across the State, commencing immediately south of Broome, then south of Fitzroy Crossing, and Halls Creek through to the border with the Northern Territory (see map).

Major towns

These major towns are specified for the purposes of regulation 3(1) as being within the Kimberley region —

- Broome — (Shire of Broome)
- Derby & Fitzroy Crossing — (Shire of Derby/West Kimberley)
- Halls Creek — (Shire of Halls Creek)
- Kununurra & Wyndham — (Shire of Wyndham/East Kimberley)

Metered rates

	Flagfall	Distance rate	Detention
Tariff 1 Monday to Friday 6 a.m. to 6 p.m.	\$3.40	\$1.83/km	\$39.65/hour
Tariff 2 Monday to Friday 6 p.m. to 6 a.m. Friday 6 p.m. to Monday 6 a.m. All day Public Holidays	\$4.90	\$1.83/km	\$39.65/hour

	Flagfall	Distance rate	Detention
Tariff 3 When carrying 5 or more passengers (if the vehicle was manufactured to carry 6 or more adult passengers)	\$4.90	\$2.68/km	\$61.45/hour
Off meter rates			
	Distance rate (during hiring and for forward or return journey)		
When carrying fewer than 5 passengers	\$1.03/km		
When carrying 5 or more passengers (if the vehicle was manufactured to carry 6 or more adult passengers)	\$1.54/km		
Other charges			
Cleaning (when soiled during hiring — for time required to clean)	\$39.65/hour		
Call out fee	\$1.50		
Surcharge			
Christmas Day — midnight to midnight	\$4.10		
New Year's Eve — 6 p.m. New Year's Eve to 6 a.m. New Year's Day	\$4.60		

Division 4 — Mid-west region

Brief Description

Includes all towns (other than Kalbarri*) south of the Pilbara region border to a line commencing at, and curving from, the outside edge of the Metropolitan taxi area extending approximately diagonally to just north of Leonora and Laverton and then due east to the South Australian border (see map).

Major towns/cities

These major towns and cities are specified for the purposes of regulation 3(1) as being within the Mid-west region —

- Dandaragan & Jurien — (Shire of Dandaragan)
- Geraldton — (City of Geraldton & environs)
- Irwin & Dongara — (Shire of Irwin)
- Northampton — (Shire of Northampton)

**Note: Part 2 gives a separate rate for Kalbarri*

Metered rates			
	Flagfall	Distance rate	Detention
Tariff 1 Monday to Friday 6 a.m. to 6 p.m.	\$3.40	\$1.39/km	\$39.65/hour
Tariff 2 Monday to Friday 6 p.m. to 6 a.m. Friday 6 p.m. to Monday 6 a.m. All day Public Holidays	\$4.90	\$1.39/km	\$39.65/hour
Tariff 3 When carrying 5 or more passengers (if the vehicle was manufactured to carry 6 or more adult passengers)	\$4.90	\$2.06/km	\$61.45/hour

Off meter rates	
	Distance rate (during hiring and for forward or return journey)
When carrying fewer than 5 passengers	\$0.85/km
When carrying 5 or more passengers (if the vehicle was manufactured to carry 6 or more adult passengers)	\$1.27/km

Other charges	
Cleaning (when soiled during hiring — for time required to clean)	\$39.65/hour
Call out fee	\$1.50
Surcharge	
Christmas Day — midnight to midnight	\$4.10
New Year's Eve — 6 p.m. New Year's Eve to 6 a.m. New Year's Day	\$4.60

Division 5 — Pilbara region

Brief Description

Includes all towns south of the Kimberley region border to a line extending east-west across the State, above Cue (see map).

Major towns

These major towns are specified for the purposes of regulation 3(1) as being within the Pilbara region —

- Carnarvon — (Shire of Carnarvon)
- Dampier, Roebourne, Karratha & Wickham — (Shire of Roebourne)
- Denham — (Shire of Shark Bay)
- Exmouth — Shire of Exmouth)
- Meekatharra — (Shire of Meekatharra)
- Newman — (Shire of East Pilbara)
- Port Hedland — (Town of Port Hedland)
- Tom Price & Onslow — (Shire of Ashburton)

Metered rates

	Flagfall	Distance rate	Detention
Tariff 1 Monday to Friday 6 a.m. to 6 p.m.	\$3.40	\$1.86/km	\$39.65/hour
Tariff 2 Monday to Friday 6 p.m. to 6 a.m. Friday 6 p.m. to Monday 6 a.m. All day Public Holidays	\$4.90	\$1.86/km	\$39.65/hour
Tariff 3 When carrying 5 or more passengers (if the vehicle was manufactured to carry 6 or more adult passengers)	\$4.90	\$2.74/km	\$61.45/hour

Off meter rates

	Distance rate (during hiring and for forward or return journey)
When carrying fewer than 5 passengers	\$1.01/km
When carrying 5 or more passengers (if the vehicle was manufactured to carry 6 or more adult passengers)	\$1.51/km

Other charges	
Cleaning (when soiled during hiring — for time required to clean)	\$39.65/hour
Call out fee	\$1.50
Surcharge	
Christmas Day — midnight to midnight	\$4.10
New Year's Eve — 6 p.m. New Year's Eve to 6 a.m. New Year's Day	\$4.60

Division 6 — South-west region

Brief Description

Comprises the south-west corner of the State immediately below the Metropolitan taxi area, bounded by the borders of the Metropolitan taxi area and the western border of the Goldfields region (see map).

Major towns/cities

These major towns and cities are specified for the purposes of regulation 3(1) as being within the South-west region —

- Albany — (City of Albany)
- Augusta & Margaret River — (Shire of Augusta-Margaret River)
- Boddington — (Shire of Boddington)
- Bridgetown & Greenbushes — (Shire of Bridgetown/Greenbushes)
- Bunbury — (District of Bunbury)
- Busselton — (Shire of Busselton)
- Collie — (Shire of Collie)
- Denmark — (Shire of Denmark)
- Donnybrook — (Shire of Donnybrook)
- Dunsborough — (District of Dunsborough)
- Harvey — (Shire of Harvey)
- Katanning — (Shire of Katanning)
- Kojonup — (Shire of Kojonup)
- Mandurah — (City of Mandurah)
- Manjimup — (Shire of Manjimup)
- Mount Barker — (Shire of Plantagenet)
- Narrogin — (Town of Narrogin & Shire of Narrogin)
- Pinjarra — (Shire of Murray)
- Wagin — (Shire of Wagin)
- Waroona — (Shire of Waroona)

Metered rates

	Flagfall	Distance rate	Detention
Tariff 1			
Monday to Friday 6 a.m. to 6 p.m.	\$3.40	\$1.39/km	\$39.65/hour
Tariff 2			
Monday to Friday 6 p.m. to 6 a.m. Friday 6 p.m. to Monday 6 a.m. All day Public Holidays	\$4.90	\$1.39/km	\$39.65/hour
Tariff 3			
When carrying 5 or more passengers (if the vehicle was manufactured to carry 6 or more adult passengers)	\$4.90	\$2.07/km	\$61.45/hour

Off meter rates

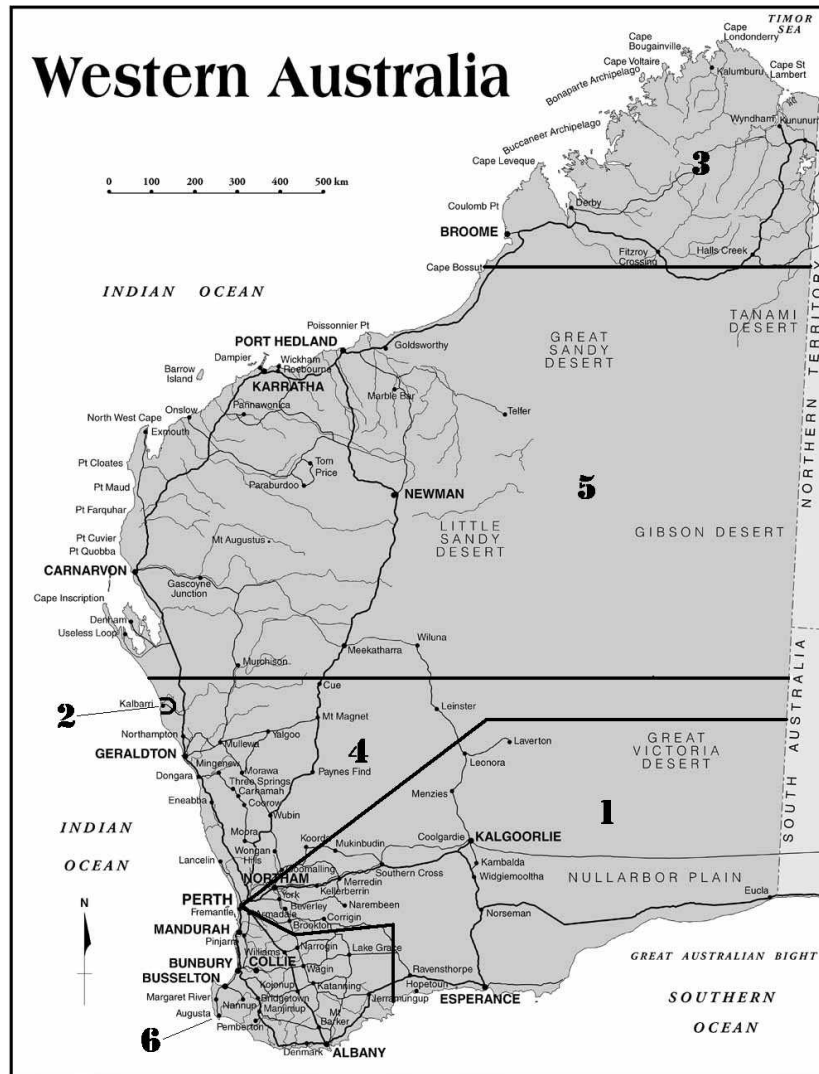
	Distance rate (during hiring and for forward or return journey)
When carrying fewer than 5 passengers	\$0.85/km
When carrying 5 or more passengers (if the vehicle was manufactured to carry 6 or more adult passengers)	\$1.27/km

Other charges

Cleaning (when soiled during hiring — for time required to clean)	\$39.65/hour
Call out fee	\$1.50
Surcharge	
Christmas Day — midnight to midnight	\$4.10
New Year's Eve — 6 p.m. New Year's Eve to 6 a.m. New Year's Day	\$4.60

Map

Map showing the regions set out in this Schedule



By Command of the Governor,

M. C. WAUCHOPE, Clerk of the Executive Council.

WATER/SEWERAGE

WA301*

Country Areas Water Supply Act 1947

Marbelup Water Reserve Abolition Order 2007

Made by the Governor in Executive Council under section 9(1)(d) of the Act.

1. Citation

This order is the *Marbelup Water Reserve Abolition Order 2007*.

2. Commencement

This order comes into operation as follows:

- (a) clauses 1 and 2 — on the day on which this order is published in the *Gazette*;
- (b) the rest of the clauses — on the day after that day.

3. Marbelup Water Reserve abolished

The Marbelup Water Reserve constituted and defined in *Gazette* 1 August 1986 p. 2725 is abolished.

By Command of the Governor,

M. C. WAUCHOPE, Clerk of the Executive Council.

WA302*

Country Areas Water Supply Act 1947

Marbellup Brook Catchment Area Order 2007

Made by the Governor in Executive Council under section 9(1) of the Act.

1. Citation

This order is the *Marbellup Brook Catchment Area Order 2007*.

2. Commencement

This order comes into operation as follows:

- (a) clauses 1 and 2 — on the day on which this order is published in the *Gazette*;
- (b) the rest of the clauses — on the day after that day.

3. Marbellup Brook Catchment Area constituted and defined

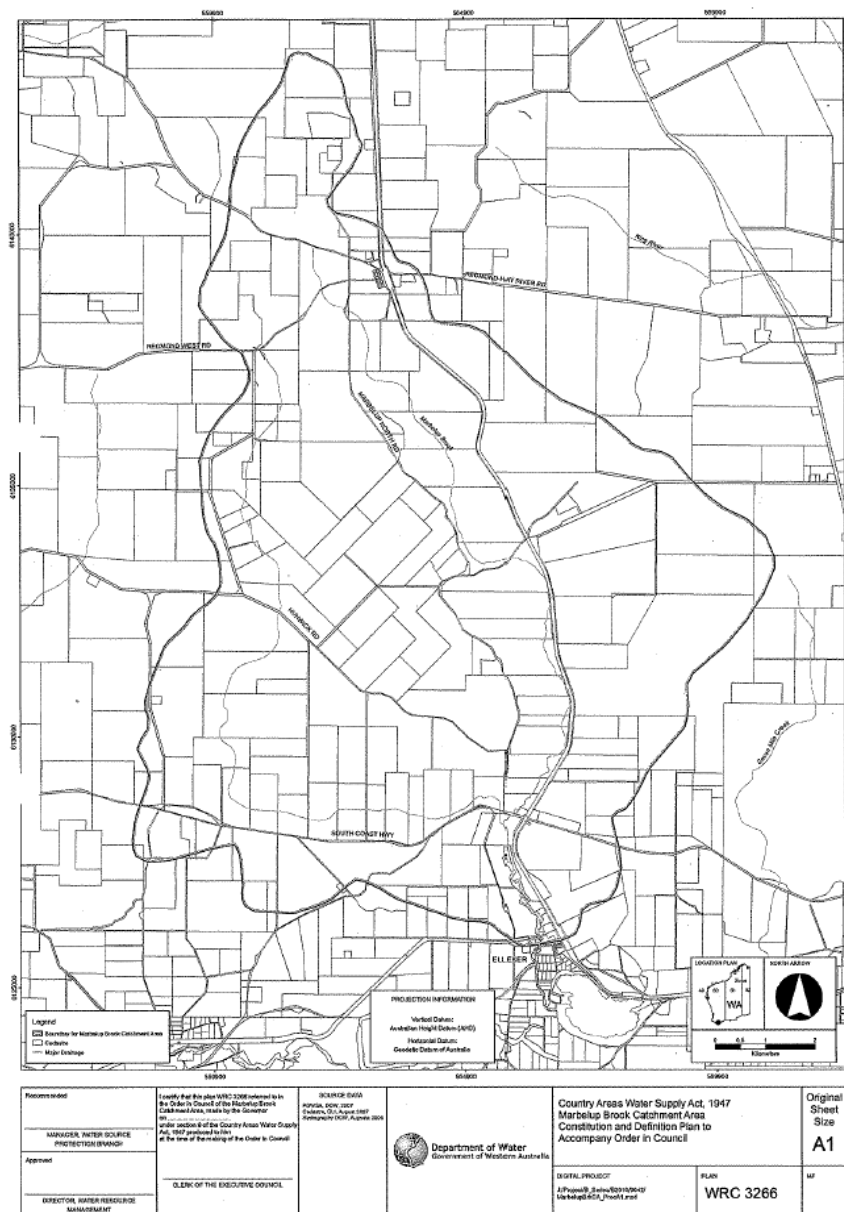
A catchment area called the Marbellup Brook Catchment Area is constituted and the boundary of that area is defined as being the boundary as shown bordered **————** on the Department of Water plan WRC 3226 and as outlined by means of coordinates annexed to that plan.

4. Information plan of the Marbellup Brook Catchment Area

The boundary of the Marbellup Brook Catchment Area as constituted and defined by this order is shown for information purposes in the plan in Schedule 1.

Schedule 1 — Marbellup Brook Catchment Area

[cl. 4]



By Command of the Governor,

M. C. WAUCHOPE, Clerk of the Executive Council.

WA303*

Country Areas Water Supply Act 1947

Walpole Weir Catchment Area Order 2007

Made by the Governor in Executive Council under section 9(1) of the Act.

1. Citation

This order is the *Walpole Weir Catchment Area Order 2007*.

2. Commencement

This order comes into operation as follows:

- (a) clauses 1 and 2 — on the day on which this order is published in the *Gazette*;
- (b) the rest of the clauses — on the day after that day.

3. Walpole Weir Catchment Area constituted and defined

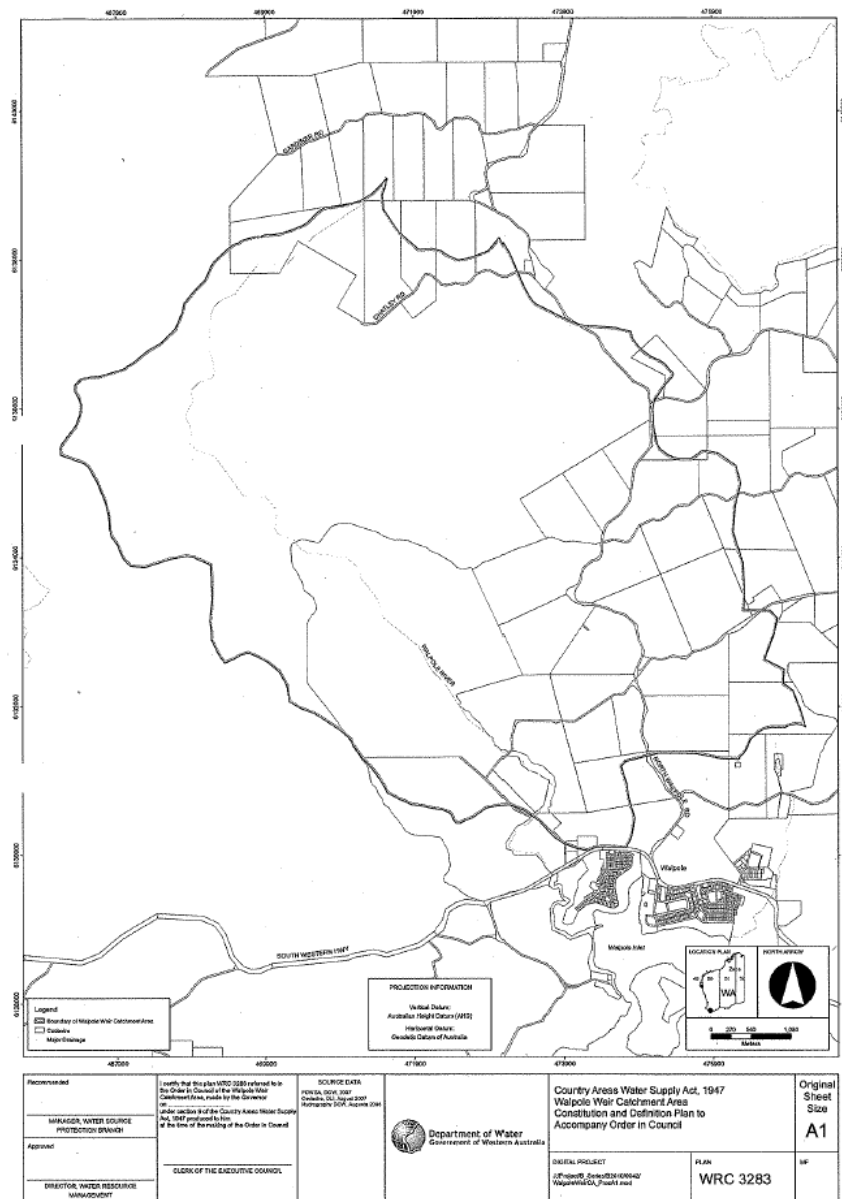
A catchment area called the Walpole Weir Catchment Area is constituted and the boundary of that area is defined as being the boundary as shown on the Department of Water plan WRC 3283 and as outlined by means of coordinates annexed to that plan.

4. Information plan of the Walpole Weir Catchment Area

The boundary of the Walpole Weir Catchment Area as constituted and defined by this order is shown for information purposes in the plan in Schedule 1.

Schedule 1 — Walpole Weir Catchment Area

[cl. 4]



By Command of the Governor,

M. C. WAUCHOPE, Clerk of the Executive Council.

WA304*

Country Areas Water Supply Act 1947

Northcliffe Water Reserve Abolition Order 2007

Made by the Governor in Executive Council under section 9(1)(d) of the Act.

1. Citation

This order is the *Northcliffe Water Reserve Abolition Order 2007*.

2. Commencement

This order comes into operation as follows:

- (a) clauses 1 and 2 — on the day on which this order is published in the *Gazette*;
- (b) the rest of the clauses — on the day after that day.

3. Northcliffe Water Reserve abolished

The Northcliffe Water Reserve constituted and defined in *Gazette* 12 August 1983 p. 2916 is abolished.

By Command of the Governor,

M. C. WAUCHOPE, Clerk of the Executive Council.

WA305*

Country Areas Water Supply Act 1947

Northcliffe Catchment Area Order 2007

Made by the Governor in Executive Council under section 9(1) of the Act.

1. Citation

This order is the *Northcliffe Catchment Area Order 2007*.

2. Commencement

This order comes into operation as follows:

- (a) clauses 1 and 2 — on the day on which this order is published in the *Gazette*;
- (b) the rest of the clauses — on the day after that day.

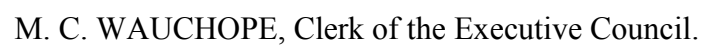
3. Northcliffe Catchment Area constituted and defined

A catchment area called the Northcliffe Catchment Area is constituted and the boundary of that area is defined as being the boundary as shown on the Department of Water plan WRC 3228 and as outlined by means of coordinates annexed to that plan.

4. Information plan of the Northcliffe Catchment Area

The boundary of the Northcliffe Catchment Area as constituted and defined by this order is shown for information purposes in the plan in Schedule 1.

[cl. 4]



WA306*

Country Areas Water Supply Act 1947

Butlers Creek Dam Catchment Area Order 2007

Made by the Governor in Executive Council under section 9(1) of the Act.

1. Citation

This order is the *Butlers Creek Dam Catchment Area Order 2007*.

2. Commencement

This order comes into operation as follows:

- (a) clauses 1 and 2 — on the day on which this order is published in the *Gazette*;
- (b) the rest of the clauses — on the day after that day.

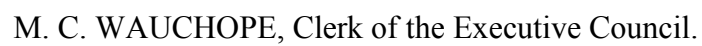
3. Butlers Creek Dam Catchment Area constituted and defined

A catchment area called the Butlers Creek Dam Catchment Area is constituted and the boundary of that area is defined as being the boundary as shown on the Department of Water plan WT 2680 and as outlined by means of coordinates annexed to that plan.

4. Information plan of the Butlers Creek Dam Catchment Area

The boundary of the Butlers Creek Dam Catchment Area as constituted and defined by this order is shown for information purposes in the plan in Schedule 1.

[cl. 4]



WA307*

Water Agencies (Powers) Act 1984

Water Agencies (Charges) Amendment By-laws (No. 4) 2007

Made by the Minister under section 34(1) of the Act.

1. Citation

These by-laws are the *Water Agencies (Charges) Amendment By-laws (No. 4) 2007*.

2. Commencement

These by-laws come into operation as follows:

- (a) by-laws 1 and 2 — on the day on which these by-laws are published in the *Gazette*;
- (b) the rest of the by-laws — on the day after that day.

3. The by-laws amended

The amendments in these by-laws are to the *Water Agencies (Charges) By-laws 1987*.

4. By-law 6 amended

By-law 6(1) is amended by deleting “for any other reason,” and inserting instead —

“

because of a physical obstruction preventing practicable access to the meter or because the face of the meter is obscured by damage, marking, dirt or any other substance,

”.

Date: 5 December 2007.

JOHN KOBELKE, Minister for Water Resources.

— PART 2 —

AGRICULTURE

AG401*

AGRICULTURE AND RELATED RESOURCES PROTECTION ACT 1976 DECLARED ANIMALS

Agriculture Protection Board,
South Perth.

Acting pursuant to Section 36 of the *Agriculture and Related Resources Protection Act 1976*, the Agriculture Protection Board hereby agrees to assign the declaration status of European House Bore (*Hylotrupes bajulus*) to categories A2,A3 in the eight areas that are designated to be Restricted Movement Zones (RMZs) described below—

- **RMZ Murdoch**—The area of the state bordered by Cnr Leach Hwy/Winthrop Dve east to Karel Ave, south to Roe Hwy, west to Kwinana Freeway then cutting across to Hope Rd, west to Progress Dve, north along Progress Dve and Gilbertson Rd to Somerville Bvd, west to Winthrop Dve, north to Leach Hwy.
- **RMZ Karnup**—The area of the state bordered by Cnr Mandurah Rd / Sixty Eight Rd west to Eighty Rd, north to top of FPC Peel pine plantation, west along top edge of plantation and south along eastern edge back to Sixty Eight Rd, east along Sixty Eight Rd to Baldivis Rd, north to Serpentine Rd, east and then south to Karnup Rd, east to River Rd, south then west along Vine Rd to Amarillo Dve, west along Amrillo/Pagonini Rd to Mandurah Rd, north to Sixty Eight Rd.
- **RMZ Southern River**—The area of the state bordered by Warton Rd, Corfield Street, Tonkin Highway and Ranford Rd.
- **RMZ Oldbury**—The area of the state bordered by cnr of Bombay Bvd / Thomas Rd, east to Modong Nature Reserve Boundary, north along edge of Jandakot Regional Park and Shire Boundary to Rowley Rd, east to Kargotich Rd, south to Thomas Rd, east to Briggs Rd, south to Abernathy Rd, east to Soldiers Rd, south to Kabro Dve, west to Hopkinson Rd, north to Gossage Rd, west to Boomerang Rd, south west to King Road, west to Casuarina Rd, south along Lydon Road to Banksia Rd, south to Duckpond Rd, south-east to Mundijong Rd, west to Baldivis Rd, north to Millar Rd West, west to the Dampier to Bunbury Natural Gas Pipeline Corridor, north to rail line, then north east along rail line to cnr Bertram/Wellard Rd, north-east along Bertram Road to Johnson Road, north to Thomas Road.
- **RMZ Roleystone**—The area of the state bordered by Buchanan Rd/Canning Mills Rd intersection north/north east to Douglas Rd, north to Feldts Road, east to Canning Mills Rd, north east to Canning Rd, south to Brookton Hwy, east to Gardiner Rd, south to Croyden Rd, west to McNess Dve, south to Armenti Rd, south along the eastern edge of Araluen Golf Course, west along edge of Golf Course, following the Shire Boundary North then west to Soldiers Rd, north to shire boundary then west/north west along Shire Boundary to cnr Buchanan/Canning Mills Rd.
- **RMZ Gnangara**—The area of the state bordered by Gt Northern Highway/Sounness Rd, south to Morrison Road, east to shire boundary, west along shire boundary and swan river and along top edge of Lilac Hill Park, west to northern edge of Whiteman Park boundary and follows Whiteman Park boundary north/north-west along to Reid Hwy, west to Beechboro Rd North to walking track gates south of Baal St, west to Marangaroo Dr/ Hepburn Ave extension, north west to Alexander Drive, north to Gnangara Rd, west to proposed Ocean Reef Rd, west to Badgerup Road, north to Trichet Rd, west to Franklin Rd, north to Caporn St, west to Pinjar Rd, south to Wanneroo Rd, North to Flynn Dr, north-east through bushland to Wesco Road, north to north end of McLennan Dr, north along shire boundary to Old Yanchep Road, south-east to Sinatra Rd, north-east to Nisa Rd, north to Cypress Rd, east along the Coastal Plain Walk Trail to Perry Rd, south to Rosella Rd, east along Rosella Rd to Shire Boundary, east along boundary to Muchea South Rd, south to Morley Rd, east across to cnr Gt Northern Hwy/Sounness Rd intersection.
- **RMZ Darling Scarp**—The area of the state bordered by Tonkin Hwy/Welshpool Rd intersection, north along Tonkin Hwy to just south of Stanton Rd overpass, east along Shire Boundary to Great Eastern Hwy/Great Eastern Hwy Bypass intersection, north along Great Eastern Hwy to James St, East along James Street/East St/Gt Eastern Hwy to Shire Boundary, South-east following shire boundary to Scott St, north along Scott St to Great Eastern Hwy, east to Innamincka Rd, north to Woolloomooloo Rd, north to Morrison Rd, east to Shire boundary, Follows shire boundary north to Toodyay Rd, north –east to ESL Boundary, north/north-east along Boundary to O'Brien Rd, north for approx 1km then east for approximatly 2km (following parcel boundaries) then south to Toodyay Rd, north-east to

Stoneville Rd, south to Cameron Rd, east to Joseph Rd, north to Trimble Rd, east to Bunning Rd, south to Quail St, east along shire boundary to Great Eastern Hwy, south to Flynn Dr, south along Flynn Rd following Emu Brook to Helena River, Partially around 2km Buffer radius to Nocking Rd, south to Surveyors Rd, west to Tableland Rd, North to bottom of 2km buffer survey arc to Hairpin Bend Rd, west along various “unnamed” forest access roads to bottom of 2km Buffer survey arcs, west to Pickering Brook Rd, west to Carinyah Road, follows various parcel boundaries to Canning Road, follows various state forest parcels west to Kalamunda/Gosnells shire boundary, follows boundary north-west to intersection of Vulcan Rd/Crystal Brook Rd, west to Tonkin Hwy/Welshpool Rd intersection.

- **RMZ Serpentine**—The area of the state bordered by South Western Hwy/Coogly Rd intersection, south to Arnold Rd, west to Lefroy St, south/south west to Train Line, south to Wattle Rd, west to Rapids Rd, North to Karnup Rd, west to Hopelands Rd, north to Rowe Rd/shire boundary, follows shire boundary west then north to intersection of Serpentine River, follows various parcel boundaries north/north east then east to Kargotich Rd/Randall Rd intersection, east along Randall Rd to Wright Rd, south to Lowlands Rd, east to Coogly Rd, east to Coogly Rd/South Western Hwy intersection.

Dated: 5 December 2007.

CHRIS RICHARDSON, Chairman.

AG402*

AGRICULTURE AND RELATED RESOURCES PROTECTION ACT 1976
DECLARED PLANTS

Agriculture Protection Board,
South Perth.

Acting pursuant to the powers granted by Section 35 and 36 of the *Agriculture and Related Resources Protection Act 1976*, the Agriculture Protection Board hereby declares the species *Andropogon gayanus* (gamba grass) to be declared in the category P1,P2 for the whole of the State of Western Australia.

CHRIS RICHARDSON, Chairman.

Dated 17 December 2007.

CONSUMER AND EMPLOYMENT PROTECTION

CE401*

SUNDAY ENTERTAINMENTS ACT 1979
CHRISTMAS ENTERTAINMENT

I, Sheila Margaret McHale, Minister for Consumer Protection, acting pursuant to Section 3(2) of the *Sunday Entertainments Act 1979*, do hereby declare that the provisions of Section 3(1) of the Act shall not apply to, or in relation to, any person who uses any place between 12.00 noon and 12.00 midnight on Christmas Day, 25 December 2007, for the screening or viewing of any motion picture considered appropriate for public exhibition under the *Classification (Publications, Films and Computer Games) Enforcement Act 1996*.

SHEILA McHALE, MLA, Minister for Consumer Protection.

HEALTH

HE401*

MENTAL HEALTH ACT 1996

FUNCTIONS OF THE COUNCIL OF OFFICIAL VISITORS DIRECTION 2007

Made by the Minister under section 186 of the Act.

1. Citation

This direction may be cited as the *Functions of the Council of Official Visitors Direction 2007*.

2. Commencement

This direction comes into operation as follows—

- (a) clauses 1 and 2—on the day on which this direction is published in the *Gazette*;
- (b) the rest of the direction—on the day after that day.

3. Revocation

The *Functions of the Council of Official Visitors Direction 2006**, is revoked.

[*Published in Gazette 24 October 2006, pp. 4493-94.]

4. Visits to private psychiatric hostels

The Council of Official Visitors is to ensure that an official visitor or panel visits each place listed in the Table to this clause at least once every 2 months.

Table

56 GLYDE ST, 56 Glyde St, East Fremantle
58 GLYDE ST, 58 Glyde St, East Fremantle
ALBANY COMMUNITY SUPPORTED RESIDENTIAL UNITS, Ballard Heights, Spencer Park, Albany
AITKEN HOUSE, 55 View St, North Perth
BURSWOOD HOSTEL, 16 Duncan St, Burswood
CASSON HOUSE, 2-10 Woodville St, North Perth
DEVENISH LODGE, 54 Devenish St, East Vic Park
DUDLEY HOUSE, 24 Dudley St, Midland
FRANCISCAN HOUSE, 16 Hampton Rd, Victoria Park
HONEYBROOK LODGE, 42 John St, Midland
MANN WAY, 4-6 Mann Way, Bassendean
MAUDIE ARMSTRONG, 16 Davies Rd, Claremont
NGURRA NGANHUNGU BARNDIYIGU, Onslow Street, Geraldton
QUEENS PARK, 21-23 Walton Street, Queens Park
ROMILY HOUSE, 19 Shenton Road, Claremont
ROSEDALE LODGE, 22 East St, Guildford
ST. JUDE'S HOSTEL, 26 & 30-34 Swan Street, Guildford
SALISBURY HOME, 19-21 James St, Guildford
VINCENTCARE BASSENDEAN HOUSE, 1 North Street, Bassendean
VINCENTCARE BAYSWATER HOUSE, 65 Whatley Crescent, Bayswater
VINCENTCARE COOLBELLUP HOUSE, 66 Waverley Road, Coolbellup
VINCENTCARE DUNCRAIG HOUSE, 270 Warwick Road, Duncraig
VINCENTCARE SOUTH LAKES HOUSE, 9 Plumridge Way, South Lake
VINCENTCARE SWAN VIEW HOUSE, 8 Wilgee Gardens, Swan View
VINCENTCARE WARWICK HOUSE, 39 Glenmere Road, Warwick
VIOLET MAJOR HOUSE, 47 View St, North Perth
WOODVILLE HOUSE, 425 Clayton Rd, Helena Valley

JIM MCGINTY MLA, Minister for Health.

JUSTICE

JU401*

JUSTICES OF THE PEACE ACT 2004**APPOINTMENTS**

It is hereby notified for public information that His Excellency the Governor in Executive Council has approved of the following to the Office of Justice of the Peace for the State of Western Australia—

Colin Singer of 24/611 Murray Street, Perth

RAY WARNES, Executive Director,
Court and Tribunal Services.

LOCAL GOVERNMENT

LG401***DOG ACT 1976***City of Nedlands***APPOINTMENT OF REGISTRATION OFFICER**

Notice is hereby given for public information that the following person has been appointed as Registration Officer pursuant to Section 3 of the *Dog Act 1976* as from 30 November 2007 and until cancelled—

Karen Haughey

GRAHAM FOSTER, Chief Executive Officer.

LG402***LOCAL GOVERNMENT ACT 1995***Shire of Gnowangerup*

(BASIS OF RATES)

Department of Local Government
and Regional Development.

DLGRD: GN5-4#02

It is hereby notified for public information that in accordance with the provisions of section 6.28 of the *Local Government Act 1995*, the A/Director General of the Department of Local Government and Regional Development under delegation from the Hon Ljiljanna Ravlich MLC, Minister for Local Government being charged for the time being, with the administration of the *Local Government Act 1995*, has determined that the method of valuing the land described in Schedule A hereunder shall be gross rental value for the purposes of rating with effect from 13 November 2007.

ROSS WEAVER, A/Director General.

SCHEDULE

Additions to Gross Rental Value Area

*Shire of Gnowangerup***SCHEDULE "A"**

All that portion of land being Lot 2 as shown on Deposited Plan 54722.

LG403***LOCAL GOVERNMENT ACT 1995****LOCAL GOVERNMENT (FINANCIAL MANAGEMENT) REGULATIONS 1996**

REGULATION 77

*Shire of Esperance***INTENTION FOR REVESTMENT OF LAND IN LIEU OF UNPAID RATES**

To: Bernard Peter Pozzi and Debra Terese Pozzi C/- D Pozzi, Unit 3, 88 Labourche Road, South Perth WA 6151.

Notice is hereby given that the sum of \$2,642.12 having been unpaid to the Shire of Esperance for a period of 3 years for rates in respect of the land situated at Locations 688 and 689 Sunrise Hill Road, Salmon Gums, Esperance and being Certificate of Title Volume 1245/ Folio 904 the local government gives notice of intention in accordance with section 6.74 of the *Local Government Act 1995* to make an application to the Minister for Local Government and Regional Development seeking revestment of this land to the Crown in lieu of unpaid rates.

Objections to the application to revest may be lodged with the undersigned not later than 23rd January 2008

Dated this 20th day of December 2007.

MICHAEL S. L. ARCHER, Chief Executive Officer.

LG404*

LOCAL GOVERNMENT ACT 1995
LOCAL GOVERNMENT (FINANCIAL MANAGEMENT) REGULATIONS 1996

REGULATION 77

Shire of Esperance

INTENTION FOR REVESTMENT OF LAND IN LIEU OF UNPAID RATES

To: John Le Moine, Wilson Street, Kalgoorlie WA 6430.

Notice is hereby given that the sum of \$2,027.39 having been unpaid to the Shire of Esperance for a period of 3 years for rates in respect of the land situated at 10 St Patricks Avenue, Esperance and being Certificate of Title Volume 646/ Folio 170 being Lot 59 on Plan 3127 the local government gives notice of intention in accordance with section 6.74 of the Local Government Act 1995 to make an application to the Minister for Local Government and Regional Development seeking revestment of this land to the Crown in lieu of unpaid rates.

Objections to the application to revest may be lodged with the undersigned not later than 23rd January 2008

Dated this 20th day of December 2007.

MICHAEL S. L. ARCHER, Chief Executive Officer.

MARINE/MARITIME

MX401*

WESTERN AUSTRALIAN MARINE ACT 1982

NAVIGABLE WATERS REGULATIONS 1958

PROHIBITED SWIMMING AREA

Mindarie Marina

Department for Planning and Infrastructure
Fremantle WA, 21 December 2007.

Acting pursuant to the powers conferred by Regulation 10A(b) of the Navigable Waters Regulations 1958, I hereby close all of the following waters to swimming, between 2330 hrs on Monday 31 December 2007 to 0030 hrs on Tuesday 1 January 2008.

Mindarie Marina

All the waters within a 200 metre radius of the firing point, located 50 metres north, north west of the northern extremity of Alexandria View on the western side of Mindarie Marina.

This area is set aside for safety measures during the set up and display of pyrotechnics.

DAVID HARROD, General Manager, Marine Safety,
Department for Planning and Infrastructure.

MX402*

WESTERN AUSTRALIAN MARINE ACT 1982

NAVIGABLE WATERS REGULATIONS 1958

PROHIBITED SWIMMING AREA

Batavia Coast Marina
Geraldton

Department for Planning and Infrastructure
Fremantle WA, 21 December 2007.

Acting pursuant to the powers conferred by Regulation 10A(b) of the Navigable Waters Regulations 1958, I hereby prohibit swimming in the following areas from 11.30 pm on Monday 31 December 2007 to 12.45 am on Tuesday 1 January 2008.

Site 1

All the waters within an 80 metre radius of the firing point located at the commencement of the inner harbour groyne.

Site 2

All the waters within an 80 metre radius of the firing point located at the commencement of the Northern Breakwater.

These areas are set aside for safety measures during the set up and display of pyrotechnics.

DAVID HARROD, General Manager, Marine Safety,
Department for Planning and Infrastructure.

MX403*

WESTERN AUSTRALIAN MARINE ACT 1982
NAVIGABLE WATERS REGULATIONS 1958
PROHIBITED SWIMMING AREA
Rockingham

Department for Planning and Infrastructure
Fremantle WA,
21 December 2007.

Acting pursuant to the powers conferred by Regulation 10A(b) of the Navigable Waters Regulations 1958, I hereby close all of the following waters to swimming, between 2330 hrs on Monday 31 December 2007 to 0030 hrs on Tuesday 1 January 2008.

Rockingham Foreshore

All those waters within an 80 metre radius of the firing point, located at the end of the Val Street Jetty, Rockingham.

This area is set aside for safety measures during the set up and display of pyrotechnics.

DAVID HARROD, General Manager,
Marine Safety,
Department for Planning and Infrastructure.

MINERALS AND PETROLEUM

MP101*

CORRECTION
MINING ACT 1978
FORFEITURES

The notices at page 6257 of the *Government Gazette* dated 14 December 2007 to be corrected as follows—

Delete “Baracus Pty Ltd” and insert “ Swancove Enterprises Pty Ltd ”.

MP401*

MINING ACT 1978
APPLICATION FOR AN ORDER FOR FORFEITURE

Department of Industry and Resources,
Leonora.

In accordance with Regulation 49(2)(c) of the Mining Regulations 1981, notice is hereby given that the following licences are liable to forfeiture under the provisions of Section 96(1)(a) of the Mining Act, 1978 for failure to comply with the prescribed expenditure conditions.

K. H. AUTY, Warden.

To be heard by the Warden at Leonora on 23 January 2008.

MOUNT MARGARET MINERAL FIELD
Mount Morgans District
Prospecting Licences

P39/3405—Austwhim Resources Pty Ltd

P39/3406—Austwhim Resources Pty Ltd

P39/3407—Austwhim Resources Pty Ltd

MP402***MINING ACT 1978****APPLICATION FOR AN ORDER FOR FORFEITURE**

Department of Industry and Resources,
Leonora.

In accordance with Regulation 49(2)(c) of the Mining Regulations 1981, notice is hereby given that the following licences are liable to forfeiture under the provisions of Section 96(1)(a) of the Mining Act, 1978 for failure to lodge a report within the prescribed period.

K. H. AUTY, Warden.

To be heard by the Warden at Leonora on 23 January 2008.

MOUNT MARGARET MINERAL FIELD

Mount Malcolm District

Prospecting Licence

P37/6121—Dixon, Trevor John

Mount Morgans District

Prospecting Licence

P39/3768—Blackley, Keer Thomas

MP403***MINING ACT 1978****APPLICATION FOR AN ORDER FOR FORFEITURE**

Department of Industry and Resources,
Leonora.

In accordance with Regulation 49(2)(c) of the Mining Regulations 1981, notice is hereby given that the following licences are liable to forfeiture under the provisions of Section 96(1)(a) of the Mining Act, 1978 for failure to lodge a report within the prescribed period.

K. H. AUTY, Warden.

To be heard by the Warden at Leonora on 23 January 2008.

EAST MURCHISON MINERAL FIELD

Lawlers District

Prospecting Licence

P36/1524—Baracus Pty Ltd

MOUNT MARGARET MINERAL FIELD

Mount Malcolm District

Prospecting Licences

P37/6724—Cotterill, Richard Murray; Sprigg, Andrew Boyd

P37/6729—Dashorst, Christopher Gerrard

P37/6730—Dashorst, Christopher Gerrard

P37/6731—Dashorst, Christopher Gerrard

P37/6732—Dashorst, Christopher Gerrard

P37/6733—Dashorst, Christopher Gerrard

P37/6734—Dashorst, Christopher Gerrard

P37/6735—Dashorst, Christopher Gerrard

P37/6793—Dashorst, Christopher Gerrard

P37/6810—Independence Group NL

P37/6914—Deliu, George; Gillingham, Paul James; Stewart, Peter

P37/6914—Deliu, George; Gillingham, Paul James; Stewart, Peter

P37/6914—Deliu, George; Gillingham, Paul James; Stewart, Peter

P37/6914—Deliu, George; Gillingham, Paul James; Stewart, Peter

Mount Margaret District
Prospecting Licences

P38/3221—Hawtin, Dennis James

P38/3222—Hawtin, Dennis James

P38/3223—Hawtin, Dennis James

Mount Morgans District
Prospecting Licences

P39/2564—Lynch, Aubrey; Steel, Nicholas

P39/4351—Lynch, Aubrey; Steel, Nicholas; Kos, Vaso

P39/4352—Lynch, Aubrey; Steel, Nicholas; Kos, Vaso; Colbung, Glen

MP404*

MINING ACT 1978
INSTRUMENT OF EXEMPTION OF LAND—
EXTENSION OF PERIOD

The Minister for Energy; Resources; Industry and Enterprise pursuant to the powers conferred on him by Section 19 of the *Mining Act 1978*, hereby extends the exemption granted on 25 January 2006 and published in the *Government Gazette* dated 03 February 2006, of those areas described hereunder (not being private land or land that is the subject of a mining tenement or an application therefor) from Divisions 1 to 5 of Part IV of the *Mining Act 1978*, for a further period of two years expiring on 24 January 2010.

Description of Land—

Area 1—

That portion of land designated “S19/235” in Tengraph, as shown shaded ‘pink’ on the plan at page 8 of Mines File A0412/200502.

Area: 117.25 hectares Location: Rabbit Hill

Area 2—

That portion of land designated “S19/236” in Tengraph, as shown shaded ‘pink’ on the plan at page 10 of Mines File A0412/200502.

Area: 37.5 hectares Location: Trig Survey Station YRY 97

Area 3—

That portion of land designated “S19/237” in Tengraph, as shown shaded ‘pink’ on the plan at page 12 of Mines File A0412/200502.

Area: 61.75 hectares Location: Trig Survey Station YRY 100

Area 4—

That portion of land designated “S19/238” in Tengraph, as shown shaded ‘pink’ on the plan at page 14 of Mines File A0412/200502.

Area: 23.75 hectares Location: Burkett

Area 5—

That portion of land designated “S19/239” in Tengraph, as shown shaded ‘pink’ on the plan at page 16 of Mines File A0412/200502.

Area: 25.38 hectares Location: Trig Survey Station YRY 105

Area 6—

That portion of land designated “S19/240” in Tengraph, as shown shaded ‘pink’ on the plan at page 18 of Mines File A0412/200502.

Area: 21.5 hectares Location: Minga Bore

Area 7—

That portion of land designated “S19/241” in Tengraph, as shown shaded ‘pink’ on the plan at page 20 of Mines File A0412/200502.

Area: 25.81 hectares Location: Minga Bore

Area 8—

That portion of land designated “S19/242” in Tengraph, as shown shaded ‘pink’ on the plan at page 22 of Mines File A0412/200502.

Area: 28 hectares Location: Neemarabada Bore

Area 9—

That portion of land designated “S19/243” in Tengraph, as shown shaded ‘pink’ on the plan at page 24 of Mines File A0412/200502.

Area: 153.75 hectares Location: Minilya

Area 10—

That portion of land designated “S19/244” in Tengraph, as shown shaded ‘pink’ on the plan at page 26 of Mines File A0412/200502.

Area: 47.25 hectares Location: Minilya

Area 11—

That portion of land designated “S19/245” in Tengraph, as shown shaded ‘pink’ on the plan at page 28 of Mines File A0412/200502.

Area: 51 hectares Location: Minilya

Area 12—

That portion of land designated “S19/246” in Tengraph, as shown shaded ‘pink’ on the plan at page 30 of Mines File A0412/200502.

Area: 127.38 hectares Location: Minilya

Area 13—

That portion of land designated “S19/247” in Tengraph, as shown shaded ‘pink’ on the plan at page 32 of Mines File A0412/200502.

Area: 2.5 hectares Location: Minilya

Area 14—

That portion of land designated “S19/248” in Tengraph, as shown shaded ‘pink’ on the plan at page 34 of Mines File A0412/200502.

Area: 28.13 hectares Location: Trig Survey Station WPL 111

Area 15—

That portion of land designated “S19/249” in Tengraph, as shown shaded ‘pink’ on the plan at page 36 of Mines File A0412/200502.

Area: 30 hectares Location: Marrila

Area 16—

That portion of land designated “S19/250” in Tengraph, as shown shaded ‘pink’ on the plan at page 38 of Mines File A0412/200502.

Area: 25.22 hectares Location: Marrila

Area 17—

That portion of land designated “S19/251” in Tengraph, as shown shaded ‘pink’ on the plan at page 40 of Mines File A0412/200502.

Area: 45 hectares Location: Marrila

Area 18—

That portion of land designated “S19/252” in Tengraph, as shown shaded ‘pink’ on the plan at page 42 of Mines File A0412/200502.

Area: 30.53 hectares Location: Marrila

Area 19—

That portion of land designated “S19/253” in Tengraph, as shown shaded ‘pink’ on the plan at page 44 of Mines File A0412/200502.

Area: 44.13 hectares Location: Minilya

Area 20—

That portion of land designated “S19/254” in Tengraph, as shown shaded ‘pink’ on the plan at page 46 of Mines File A0412/200502.

Area: 52.25 hectares Location: Gnargoo Range

Area 21—

That portion of land designated “S19/255” in Tengraph, as shown shaded ‘pink’ on the plan at page 48 of Mines File A0412/200502.

Area: 52.5 hectares Location: Gnargoo Range

Area 22—

That portion of land designated “S19/256” in Tengraph, as shown shaded ‘pink’ on the plan at page 50 of Mines File A0412/200502.

Area: 52.5 hectares Location: Lyndon River

Area 23—

That portion of land designated “S19/257” in Tengraph, as shown shaded ‘pink’ on the plan at page 52 of Mines File A0412/200502.

Area: 27 hectares Location: Lyndon River

Area 24—

That portion of land designated “S19/258” in Tengraph, as shown shaded ‘pink’ on the plan at page 54 of Mines File A0412/200502.

Area: 50 hectares Location: Giralia Range

Area 25—

That portion of land designated “S19/259” in Tengraph, as shown shaded ‘pink’ on the plan at page 56 of Mines File A0412/200502.

Area: 26 hectares Location: Giralia Range

Area 26—

That portion of land designated “S19/260” in Tengraph, as shown shaded ‘pink’ on the plan at page 58 of Mines File A0412/200502.

Area: 60.25 hectares Location: Warroora

Area 27—

That portion of land designated “S19/261” in Tengraph, as shown shaded ‘pink’ on the plan at page 60 of Mines File A0412/200502.

Area: 106 hectares Location: Warroora

Area 28—

That portion of land designated “S19/262” in Tengraph, as shown shaded ‘pink’ on the plan at page 62 of Mines File A0412/200502.

Area: 65 hectares Location: Warroora

Area 29—

That portion of land designated “S19/263” in Tengraph, as shown shaded ‘pink’ on the plan at page 64 of Mines File A0412/200502.

Area: 65 hectares Location: Warroora

Area 30—

That portion of land designated “S19/264” in Tengraph, as shown shaded ‘pink’ on the plan at page 66 of Mines File A0412/200502.

Area: 52.5 hectares Location: Warroora

Area 31—

That portion of land designated “S19/265” in Tengraph, as shown shaded ‘pink’ on the plan at page 68 of Mines File A0412/200502.

Area: 51.75 hectares Location: Warroora

Area 32—

That portion of land designated “S19/266” in Tengraph, as shown shaded ‘pink’ on the plan at page 70 of Mines File A0412/200502.

Area: 25 hectares Location: Warroora

Area 34—

That portion of land designated “S19/267” in Tengraph, as shown shaded ‘pink’ on the plan at page 72 of Mines File A0412/200502.

Area: 25.08 hectares Location: Warroora

Area 33—

That portion of land designated “S19/268” in Tengraph, as shown shaded ‘pink’ on the plan at page 74 of Mines File A0412/200502.

Area: 50 hectares Location: Cardabia

Area 34—

That portion of land designated “S19/269” in Tengraph, as shown shaded ‘pink’ on the plan at page 76 of Mines File A0412/200502.

Area: 26 hectares Location: Cardabia

Area 36—

That portion of land designated “S19/270” in Tengraph, as shown shaded ‘pink’ on the plan at page 78 of Mines File A0412/200502.

Area: 25 hectares Location: Cardabia

Area 37—

That portion of land designated “S19/271” in Tengraph, as shown shaded ‘pink’ on the plan at page 80 of Mines File A0412/200502.

Area: 41.75 hectares Location: Cardabia

Area 38—

That portion of land designated “S19/272” in Tengraph, as shown shaded ‘pink’ on the plan at page 82 of Mines File A0412/200502.

Area: 26.25 hectares Location: Cardabia

Area 39—

That portion of land designated “S19/274” in Tengraph, as shown shaded ‘pink’ on the plan at page 84 of Mines File A0412/200502.

Area: 28.5 hectares Location: Cardabia

Area 40—

That portion of land designated “S19/275” in Tengraph, as shown shaded ‘pink’ on the plan at page 86 of Mines File A0412/200502.

Area: 26 hectares Location: Airey Hill Bore

Area 41—

That portion of land designated “S19/276” in Tengraph, as shown shaded ‘pink’ on the plan at page 88 of Mines File A0412/200502.

Area: 30 hectares Location: Cardabia

Area 42—

That portion of land designated “S19/277” in Tengraph, as shown shaded ‘pink’ on the plan at page 90 of Mines File A0412/200502.

Area: 25 hectares Location: Cardabia

Area 43—

That portion of land designated “S19/278” in Tengraph, as shown shaded ‘pink’ on the plan at page 92 of Mines File A0412/200502.

Area: 26 hectares Location: Cardabia

Area 44—

That portion of land designated “S19/279” in Tengraph, as shown shaded ‘pink’ on the plan at page 94 of Mines File A0412/200502.

Area: 106.5 hectares Location: Cardabia

Area 45—

That portion of land designated “S19/280” in Tengraph, as shown shaded ‘pink’ on the plan at page 96 of Mines File A0412/200502.

Area: 77 hectares Location: Cardabia

Area 46—

That portion of land designated “S19/281” in Tengraph, as shown shaded ‘pink’ on the plan at page 98 of Mines File A0412/200502.

Area: 59.5 hectares Location: Cardabia

Area 47—

That portion of land designated “S19/282” in Tengraph, as shown shaded ‘pink’ on the plan at page 100 of Mines File A0412/200502.

Area: 82.75 hectares Location: Farnham Bore

Area 48—

That portion of land designated “S19/283” in Tengraph, as shown shaded ‘pink’ on the plan at page 102 of Mines File A0412/200502.

Area: 158.25 hectares Location: Farnham Bore

Area 49—

That portion of land designated “S19/284” in Tengraph, as shown shaded ‘pink’ on the plan at page 104 of Mines File A0412/200502.

Area: 122.06 hectares Location: George Bore

Area 50—

That portion of land designated “S19/285” in Tengraph, as shown shaded ‘pink’ on the plan at page 106 of Mines File A0412/200502.

Area: 37.5 hectares Location: Madges Bore

Area 51—

That portion of land designated “S19/286” in Tengraph, as shown shaded ‘pink’ on the plan at page 108 of Mines File A0412/200502.

Area: 33.03 hectares Location: Madges Bore

Area 52—

That portion of land designated “S19/287” in Tengraph, as shown shaded ‘pink’ on the plan at page 110 of Mines File A0412/200502.

Area: 47.5 hectares Location: Rough Range

Area 53—

That portion of land designated “S19/288” in Tengraph, as shown shaded ‘pink’ on the plan at page 112 of Mines File A0412/200502.

Area: 52.5 hectares Location: Bay of Rest

Area 54—

That portion of land designated “S19/289” in Tengraph, as shown shaded ‘pink’ on the plan at page 114 of Mines File A0412/200502.

Area: 77.25 hectares Location: Badjirrajirra Creek

Area 55—

That portion of land designated “S19/290” in Tengraph, as shown shaded ‘pink’ on the plan at page 116 of Mines File A0412/200502.

Area: 3372.25 hectares Location: Qualing Pool

Area 56—

That portion of land designated “S19/291” in Tengraph, as shown shaded ‘pink’ on the plan at page 118 of Mines File A0412/200502.

Area: 103.75 hectares Location: Qualing Pool

Area 57—

That portion of land designated “S19/292” in Tengraph, as shown shaded ‘pink’ on the plan at page 120 of Mines File A0412/200502.

Area: 77.75 hectares Location: West Base

Area 58—

That portion of land designated “S19/293” in Tengraph, as shown shaded ‘pink’ on the plan at page 122 of Mines File A0412/200502.

Area: 54.5 hectares Location: Yellow Hill

Area 59—

That portion of land designated “S19/294” in Tengraph, as shown shaded ‘pink’ on the plan at page 124 of Mines File A0412/200502.

Area: 107 hectares Location: View Hill

Area 60—

That portion of land designated “S19/295” in Tengraph, as shown shaded ‘pink’ on the plan at page 126 of Mines File A0412/200502.

Area: 25 hectares Location: Stanley Hill

Area 61—

That portion of land designated “S19/296” in Tengraph, as shown shaded ‘pink’ on the plan at page 128 of Mines File A0412/200502.

Area: 62.75 hectares Location: Warroora

Dated at Perth this 13th day of December 2007.

FRANCIS LOGAN MLA, Minister for Energy;
Resources; Industry and Enterprise.

MP405***MINING ACT 1978****APPLICATION FOR AN ORDER FOR FORFEITURE**

Department of Industry & Resources,
Karratha WA 6714.

In accordance with Regulation 49(2)(c) of the Mining Regulations 1981, notice is hereby given that the following Prospecting Licences are liable to forfeiture under the provisions of Section 96(1)(a) of the Mining Act 1978 for breach of covenant, viz. non—compliance with the expenditure condition &/or non-compliance with the reporting requirement.

E. CAMPIONE, Warden.

To be heard by the Warden at Karratha on the 17.01.2008.

WEST KIMBERLEY MINERAL FIELD

04/213—Murray Ernest Scott

04/214—Baracus Pty Ltd

GASCOYNE MINERAL FIELD

09/423—Robert Clarence Lawson and John David Paulson

09/441—Trevor Bruce Cook and James Arthur Millar

WEST PILBARA MINERAL FIELD

47/1123—Martin Andre Peter Heymans, Michele Heymans, Luigi Scardigno and Maria Antonietta Scardigno

MP406***MINING ACT 1978****APPLICATION FOR AN ORDER FOR FORFEITURE**

Department of Industry and Resources,
Leonora.

In accordance with Regulation 49(2)(c) of the Mining Regulations 1981, notice is hereby given that the following licences are liable to forfeiture under the provisions of Section 96(1)(a) of the Mining Act, 1978 for non-payment of rent.

K. H. AUTY, Warden.

To be heard by the Warden at Leonora on 23 January 2008.

EAST MURCHISON MINERAL FIELD*Lawlers District***Prospecting Licence**

P36/1524—Baracus Pty Ltd

MOUNT MARGARET MINERAL FIELD*Mount Malcolm District***Prospecting Licences**

P37/5702—Cool Sand Supplies Pty Ltd

P37/5704—Cool Sand Supplies Pty Ltd

P37/5705—Cool Sand Supplies Pty Ltd

P37/5706—Cool Sand Supplies Pty Ltd

P37/5707—Cool Sand Supplies Pty Ltd

P37/5708—Cool Sand Supplies Pty Ltd

P37/5709—Cool Sand Supplies Pty Ltd

P37/5710—Cool Sand Supplies Pty Ltd

P37/6729—Dashorst, Christopher Gerrard

P37/6730—Dashorst, Christopher Gerrard

P37/6731—Dashorst, Christopher Gerrard

P37/6732—Dashorst, Christopher Gerrard

P37/6733—Dashorst, Christopher Gerrard

P37/6734—Dashorst, Christopher Gerrard

P37/6735—Dashorst, Christopher Gerrard

P37/6793—Dashorst, Christopher Gerrard

P37/6810—Independence Group NL

*Mount Morgans District***Prospecting Licences**

P39/2564—Lynch, Aubrey; Steel, Nicholas

P39/4351—Lynch, Aubrey; Steel, Nicholas; Kos, Vaso

P39/4352—Lynch, Aubrey; Steel, Nicholas; Kos, Vaso; Colbung, Glen

MP407***MINING ACT 1978****INTENTION TO FORFEIT**

Department of Industry Resources,
Perth WA 6000.

In accordance with Regulation 50(b) of the Mining Regulations 1981, notice is hereby given that unless the rent due on the under mentioned licences and leases are paid on or before 18 January 2008 it is the intention of the Minister for Energy; Resources; Industry and Enterprise under the provisions of sections 96A(1) and 97(1) of the *Mining Act, 1978* to forfeit such for breach covenant, viz, non-payment of rent.

JIM LIMERICK, Director General.

Number	Holder	Exploration Licence	Mineral Field
09/1271	Nikticorp Australia Pty Ltd		Gascoyne
28/1326	Peninsula Minerals Ltd		North East Coolgardie
37/736	David Andrew Evans Golden Rose Pty Ltd Harvey David Jeremy Snaith		Mt Margaret
52/1687	Audax Resources Ltd		Peak Hill
52/1688	Audax Resources Ltd		Peak Hill
52/1864	Swan Cove Enterprises Pty Ltd		Peak Hill
59/1147	Comet Resources Ltd		Yalgoo
69/1957	Audax Resources Ltd		Warburton
69/1960	Audax Resources Ltd		Warburton
70/2638	Pancontinental Mining Corporation Pty Ltd		South West
77/988	St Barbara Ltd		Yilgarn
77/999	St Barbara Ltd		Yilgarn
Mining Lease			
46/170	William Edwards		Pilbara
47/200	Darryl John Corps		West Pilbara
57/544	Marbrouk Minerals Pty Ltd		East Murchison
57/545	Marbrouk Minerals Pty Ltd		East Murchison
57/546	Marbrouk Minerals Pty Ltd		East Murchison

PLANNING AND INFRASTRUCTURE

PI401*

PLANNING AND DEVELOPMENT ACT 2005
APPROVED LOCAL PLANNING SCHEME AMENDMENT
City of Armadale
 Town Planning Scheme No. 4—Amendment No. 30

Ref: 853/2/22/7 Pt 30

It is hereby notified for public information, in accordance with section 87 of the *Planning and Development Act 2005* that the Minister for Planning and Infrastructure approved the City of Armadale local planning scheme amendment on 5 December 2007 for the purpose of—

2. (a) Lot 123 Canns Road from “Rural Living 10” to “Special Residential” zone with Special Control Area designations of “Development Area”, “Development Envelope Area” and “Bushfire Protection Area” and amend the Scheme Maps accordingly.
- (b) Amend Schedule 12—“Development Areas”—to include the following new entry “in appropriate numerical order”—

No.	Description of land	Additional provisions applicable to subdivision and development
39	Lot 123 Canns Road Special Residential Development Area (as identified on Scheme Map).	<p>39.1 Comprehensive planning for the area shall be undertaken by preparation of a Structure Plan to guide subdivision and development.</p> <p>39.2 The Structure Plan for the site shall include a Fire Management Plan prepared to the satisfaction of the City in consultation with the Department of Conservation and state agencies relevant to fire protection and management of the abutting regional bushland.</p> <p>39.3 The Structure Plan, subdivision and development of the site shall meet the following requirements—</p> <p><u>Bushfire Protection</u></p> <p>39.4 Memorials on each lot title shall advise purchasers that the lot is bushfire prone and that the use and development of the lot is to be in accordance with the Fire Management Plan and the City shall recommend a condition of subdivision to that effect.</p>

No.	Description of land	Additional provisions applicable to subdivision and development
		<p>39.5 The Building Protection Zone and Hazard Separation Zone on each lot shall be prepared with the general fuel loadings and criteria specified in the Fire Management Plan prior to the clearance of conditions for the creation of new lot titles and the City shall recommend a condition of subdivision to that effect.</p> <p>39.6 Strategic firebreaks and access to emergency water resources identified on the Structure Plan shall be provided as an easement on the title of any affected lot.</p> <p>39.7 All building development shall require an application for planning approval.</p> <p>39.8 All dwellings shall be constructed in accordance with the Level 1 standards specified by Australian Standard 3959—Construction of Buildings in Bushfire Prone Areas.</p> <p>39.9 A new dwelling shall not be occupied or otherwise used as a habitable dwelling until the owner has provided the City with a Statutory Declaration that the fuel loadings and criteria specified in the Fire Management Plan have been implemented and the City may require an appropriately qualified person acceptable to the City to certify that this work has been completed.</p> <p>39.10 No revegetation or planting shall be undertaken on any lot other than in accordance with the Landscape Master Plan or Fire Management Plan.</p> <p><u>Effluent Disposal</u></p> <p>39.11 The Structure Plan shall identify Building/ Development Envelopes on all lots and indicate those lots requiring nutrient removing effluent disposal systems.</p> <p>39.12 No effluent disposal system or effluent disposal area shall be permitted within the 30m buffer to the sumpland of seasonally waterlogged soils identified on the Structure Plan and no leach drains permitted within 50m of any watercourse, well or open water body.</p> <p>39.13 All effluent disposal systems within 50m of the sumpland identified on the Structure Plan shall be Nutrient Removing Systems.</p> <p>39.14 Applications for all leach drain effluent disposal systems will need to demonstrate that the site chosen for effluent disposal has free draining soil to a depth of 2 metres and a width of 3 metres, which, may require removal of the layer of lateritic duricrust and replacement with clean fill, as determined by soil depth conditions on specific lots.</p> <p>39.15 Subsoil drains shall be required upslope of all effluent disposal areas to divert any shallow seepage away from effluent disposal areas.</p> <p><u>Stormwater Management</u></p> <p>39.16 The design and construction of roads and vehicle/pedestrian crossings over the watercourse shall have regard to Department of Water construction guidelines and minimise detrimental impacts on waterways and the City will recommend a subdivision footnote to that effect.</p> <p>39.17 The design and construction of the stormwater management system shall have regard to the guidance contained in the “Stormwater Management Manual for Western Australia (Department of Environment 2004 as amended) and the City will recommend a subdivision footnote that effect.</p> <p><u>General</u></p> <p>39.18 In lieu of provision of a Public Open Space contribution, the subdivider shall contribute 5% of the site as cash in lieu to the City for open space and recreation facilities in the locality with the land valued in accordance with Section 155 of the Planning and Development Act 2005.</p>

No.	Description of land	Additional provisions applicable to subdivision and development
		<p>39.19 The purchasers of all lots shall be advised of the provisions of the Scheme applying to the site and the City shall recommend a condition of subdivision to that effect.</p> <p>39.20 Maximum number of lots shall be 27 in accordance with the Structure Plan and the City will not support further subdivision.</p> <p>39.21 The irrigation of any lot by diverting or otherwise removing water flowing in the watercourse adjacent to Canns Road shall not be permitted and the City shall recommend a condition of subdivision to that effect.</p> <p>39.22 Subdivision works are to be implemented in accordance with a Dieback Management Plan prepared to the specification of the City and the City shall recommend a condition of subdivision approval to that effect.</p>

3. Modifying Clause 6.7 for Prime bushfire hazard protection areas as follows—

- (a) In clause 6.7.1 adding the words “A Fire Management Plan shall be prepared for all” to precede the words “Prime Bushfire hazard protection areas” and deleting the word “are” prior to the word “defined”; and
- (b) Adding a new provision No. 6.7.5 to Clause 6.7 for Prime bushfire hazard protection areas as follows—

“6.7.5 A new dwelling located in a Prime bushfire hazard protection area shall not be occupied or otherwise used as a habitable dwelling until the owner has made a Statutory Declaration to the City that the fuel loadings and criteria specified in the Fire Management Plan have been implemented and the City may require an appropriately qualified person acceptable to the City to certify that this work has been completed.”

PI402*

PLANNING AND DEVELOPMENT ACT 2005
APPROVED LOCAL PLANNING SCHEME AMENDMENT
Shire of Beverley
 Local Planning Scheme No. 2—Amendment No. 12

Ref: 853/4/5/2 Pt 12

It is hereby notified for public information, in accordance with Section 87 of the *Planning and Development Act 2005* that the Minister for Planning and Infrastructure approved the Shire of Beverley local planning scheme amendment on 27 November 2007 for the purpose of—

1. Rezoning Lot 3 Simmons Road, Beverley from Farming to Rural Residential as depicted on the Scheme Amendment map; and
2. Including the following provisions in “Schedule 3—Rural Residential Zone”;

Particulars of Land

RRes 5—Lot 3 Simmons Road,
Beverley

Requirements of Zone

1. Subdivision is to be generally in accordance with the Outline Development Plan certified by the Chief Executive Officer and approved by the Western Australian Planning Commission.
2. All lots if less than 2 hectares resulting from subdivision shall be connected to a reticulated public water supply system as a condition of subdivision approval.
3. On lots resulting from subdivision and which are not connected to the reticulated water supply system, no dwelling shall be constructed or approved for construction unless a minimum of 92,000 litres domestic water storage tank or other approved potable water supply and storage facility is established with the dwelling.
4. Buffer and areas for re-vegetation shown in the Outline Development Plan shall be planted with the number and species of trees and shrubs, and shall be maintained thereafter to the satisfaction of Council, after seeking advice from Agriculture Western Australia, as a condition of subdivision approval.

Particulars of Land**Requirements of Zone**

5. The subdivider shall prepare and implement a Fire Management Plan prior to clearance of subdivision that identifies and implements the construction requirements relative to strategic firebreaks, water supplies and equipment and any other fire management requirements that may be deemed necessary, to the specification and satisfaction of the Council and the Fire Emergency Services Authority.

J. D. ALEXANDER, President.
K. L. BYERS, Chief Executive Officer.

PI403*

PLANNING AND DEVELOPMENT ACT 2005
APPROVED LOCAL PLANNING SCHEME AMENDMENT
City of Subiaco

Town Planning Scheme No. 4—Amendment No. 10

Ref: 853/2/12/7 Pt 10

It is hereby notified for public information, in accordance with section 87 of the *Planning and Development Act 2005* that the Minister for Planning and Infrastructure approved the City of Subiaco local planning scheme amendment on 20 November 2007 for the purpose of—

1. The Zoning Table in clause 14 is amended by—
(a) inserting the use class “Small Bar” and the symbols as follows—

Use Classes	Residential R15 and R20	Residential R30 and R50	Residential R80	Town Centre	Commercial/Residential	Neighbourhood Mixed Use	Local Centre
Small Bar	X	X	X	AA	SA	SA	X

2. Table No. 2 following clause 76 is amended by inserting the land use “Small Bar” and the required parking as follows—

Land Use	Number of Car Parking Spaces
Small Bar	1 per 4m ² of eating, drinking or lounge area

3. Schedule 1 is amended by inserting the following definition in the appropriate alphabetical order—

Small Bar: means licensed premises on land or buildings used for the onsite consumption of alcohol where—

- (a) the maximum accommodation of the building is equal to or less than 120 persons; and
(b) may not sell packaged liquor for consumption off the premises.

H. HENDERSON, Mayor.
C. BURTON, Chief Executive Officer.

PI404*

ARMADALE REDEVELOPMENT ACT 2001
ARMADALE REDEVELOPMENT SCHEME 2004
AMENDMENT NO. 11

In accordance with section 35(3)(d) of the Act, it is hereby notified for public information that Amendment No. 11 to the Armadale Redevelopment Scheme 2004 has been approved by the Minister for Planning and Infrastructure under section 35(3)(a) of the Act.

The Armadale Redevelopment Authority advises that as a result of the Minister's approval, the Amendment No. 11 for the Armadale Redevelopment Scheme 2004 comes into operation on Friday 21 December 2007.

Amendment 11 relates to the Champion Lakes Residential Precinct and proposes the introduction of new provisions at clause 5.2 (4) of the Scheme that will allow the ARA to vary the R-code density provisions in respect to certain previously approved sites.

The purpose of the new provision is to allow for development of multiple dwellings in accordance with the standards of the R60 Code on specific lots.

A copy of Amendment No. 11 is retained and may be inspected at the offices of the Armadale Redevelopment Authority at Unit 5, 210-220 Jull Street, Armadale.

JOHN ELLIS, Executive Director.

PI405*

ARMADALE REDEVELOPMENT ACT 2001

ARMADALE REDEVELOPMENT SCHEME 2004

AMENDMENT NO. 12

Notice is hereby given that, in accordance with the consent by the Minister for Planning and Infrastructure for its public notification, the proposed Armadale Redevelopment Scheme 2004—Amendment No. 12 has been prepared by the Armadale Redevelopment Authority.

Amendment 12 proposes to amend the definition of "owners net land area" in clause 8.2 of the Armadale Redevelopment Scheme 2004. It proposes the insertion of the following text (shown in bold) to the definition of 'Owners net land area' in clause 8.2

"owners net land area" means the total area of an owner's land net of land which has been designated within an approved structure plan by the Authority for public open space, public roads, easements or other public uses and net of land required for contribution area redevelopment works and which will not be available for return to the owner for that owner's use or benefit after carrying out the contribution area redevelopment works;"

The purpose of the amendment is to remove all roads not indicated on an approved Structure Plan from inclusion within a Contribution Scheme.

A document with further details relating to the Amendment is available for inspection at the offices of the Armadale Redevelopment Authority, Unit 4 & 5, 210-220 Jull Street Armadale, between the hours of 8.30 am and 4.30 pm, Monday to Friday, from Thursday 20 December 2007 until Tuesday 5 February 2008. The document can also be viewed at and downloaded from the Authority's website at www.ara.wa.gov.au.

Written submissions on the Scheme should be addressed to—

Executive Director
Armadale Redevelopment Authority
PO Box 816
Armadale WA 6992

Submissions may also be hand delivered to the Authority's office and the closing date for all submissions is 5.00pm, 5 February 2008.

JOHN ELLIS, Executive Director.

PI406*

PLANNING AND DEVELOPMENT ACT 2005

APPROVED LOCAL PLANNING SCHEME AMENDMENT

City of Mandurah

Town Planning Scheme No. 3—Amendment No. 61

Ref: 853/6/13/12 Pt 61

It is hereby notified for public information, in accordance with Section 87 of the *Planning and Development Act 2005* that the Minister for Planning and Infrastructure approved the City of Mandurah local planning scheme amendment on 11 October 2007 for the purpose of—

- Rezoning portion of Lot 303, and Lots 304 and 305 Estuary Road, Bouvard from 'Rural' to 'Rural Residential' Zone.
- Amending the Scheme Maps accordingly

P. CREEVEY, Mayor.
M. R. NEWMAN, Chief Executive Officer.

PI407*

PLANNING AND DEVELOPMENT ACT 2005
APPROVED LOCAL PLANNING SCHEME AMENDMENT
Shire of Manjimup

Town Planning Scheme No. 2—Amendment No. 117

Ref: 853/6/14/20 Pt 117

It is hereby notified for public information, in accordance with section 87 of the *Planning and Development Act 2005* that the Minister for Planning and Infrastructure approved the Shire of Manjimup local planning scheme amendment on 26 November 2007 for the purpose of—

1. Amending the Scheme Text at Appendix No. 5—Additional Uses by inserting a new entry at A10 relating to Lot 193 Guppy Street as follows—

No.	Zone Identification	Additional Use Permitted	Conditions of Use
10	Lot 193 Guppy Street cnr Johnson Street, Pemberton	Holiday Accommodation	<ol style="list-style-type: none"> 1. The maximum number of people capable of being accommodated on the site at any one time shall not exceed 20 persons. 2. The accommodation shall be used by members of the WA Trout Fishing and Angling Association only and shall not be used for general public rental purposes as tourist accommodation. 3. Height limits above natural ground level of 6.0 metres to eaves and 10.0 metres to the highest point of the roof of any building shall apply.

2. Amending the Scheme Maps to show Lot 193 Guppy Street, Pemberton within a broken red border denoting an Additional Use under the Scheme and inserting within the bordered lot the annotation "A10".

WADE De CAMPO, Shire President.
 JEREMY HUBBLE, Chief Executive Officer.

POLICE

PO401*

ROAD TRAFFIC ACT 1974

TEMPORARY SUSPENSION OF REGULATIONS

I, Martin Paul Bond, Inspector being the delegated officer of the Minister for Transport under Section 83(6) of the Road Traffic Act 1974, pursuant to the powers conferred by Section 83(1) of that Act, and the consent of the Local Authorities having been obtained and nominated for the purposes of:

A Triathlon—Annual Left Bank Triathlon by members/entrants of the Sports Performance and Management on 25 November 2007 between the hours of 06:00 Hrs and 09:00 Hrs do hereby approve the temporary suspension of the Regulations made under such act on the carriageway(s) mentioned hereunder.

Racing to be confined to the left of the carriageway on: Riverside Road, Wauhop Road, Preston Point Road, Petra Street and Pier Street, then return to start/finish location, in the Town of East Fremantle.

All participants to wear approved head protection at all times for the cycle event.

A Cycling Road Race by members/entrants of the West Coast Masters Cycling Council Inc on 1 October 2007 between the hours of 13:00 Hrs and 15:30 Hrs, 4 November 2007 between the hours of 08:30 Hrs and 11:30 Hrs do hereby approve the temporary suspension of the Regulations made under such act on the carriageway(s) mentioned hereunder.

Racing to be confined to the left of the carriageway on: Bradford Street, Chilver Street, Valentine Street and Hazelhurst Street, in Kewdale.

All participants to wear approved head protection at all times.

A 'Be Active—Fun Run' by members/entrants of the Wickham Events Incorporated on 7 October 2007 between the hours of 08:00 Hrs and 11:00 Hrs do hereby approve the temporary suspension of the Regulations made under such act on the carriageway(s) mentioned hereunder.

Racing to be confined to the side of the carriageway on: Mulga Way, Wickham Drive, Point Samson/Roebourne Road, Fisher Street, Cliff Street, Meares Drive and Barker Terrace, from Wickham to Point Samson.

A Cycle Time Trial Race (15Km) by members/entrants of the Australian Time Trials Association on 7 October 2007 between the hours of 07:30 Hrs and 10:00 Hrs, 28 October 2007 between the hours of 07:15 Hrs and 09:45 Hrs do hereby approve the temporary suspension of the Regulations made under such act on the carriageway(s) mentioned hereunder.

Racing to be confined to the left of the carriageway on: Forrest Drive and Lovekin Drive, in Kings Park.

All participants to wear approved head protection at all times.

A Triathlon by members/entrants of the Esperance Triathlon Club on 14 October 2007 between the hours of 09:00 Hrs and 10:30 Hrs do hereby approve the temporary suspension of the Regulations made under such act on the carriageway(s) mentioned hereunder.

Racing to be confined to the left of the carriageway on: Black Street, Jane Street, Brazier Street and Harbour Road, in the Shire of Esperance.

All participants to wear approved head protection at all times for the cycle event.

A Individual Cycle Time Trial by members/entrants of the Kununurra Cycle Club (Inc) on 30 September 2007 between the hours of 07:00 Hrs and 08:00 Hrs do hereby approve the temporary suspension of the Regulations made under such act on the carriageway(s) mentioned hereunder.

Racing to be confined to the left of the carriageway on: Speargrass Road and Kelly Road, in Kununurra.

All participants to wear approved head protection at all times.

A Cycle Event by members/entrants of the Spokes Cycling Club (Inc) on 21 October 2007 between the hours of 08:30 Hrs and 13:00 Hrs do hereby approve the temporary suspension of the Regulations made under such act on the carriageway(s) mentioned hereunder.

Racing to be confined to the left of the carriageway on: North West Coastal Highway, Nabawa Road, Chapman Valley Road and Narra Tarra-Moonyoonooka Road, in the Shire of Northampton.

All participants to wear approved head protection at all times.

A Triathlon Event by members/entrants of the Hedland Tri Sports on 6 October 2007 between the hours of 16:30 Hrs and 18:00 Hrs, 20 October 2007 between the hours of 16:30 Hrs and 18:30 Hrs, 1 March 2008 between the hours of 16:30 Hrs and 18:00 Hrs, 19 July 2008 between the hours of 16:30 Hrs and 18:00 Hrs do hereby approve the temporary suspension of the Regulations made under such act on the carriageway(s) mentioned hereunder.

Racing to be confined to the left of the carriageway on: McGregor Street, Athol Street, Keesing Street, Sutherland Street and Crawford Street, in the Town of Port Hedland.

All participants to wear approved head protection at all times for the cycle event.

A Triathlon Event by members/entrants of the Hedland Tri Sports on 20 October 2007 between the hours of 16:30 Hrs and 18:00 Hrs, 3 November 2007 between the hours of 16:30 Hrs and 18:00 Hrs, 17 November 2007 between the hours of 16:30 Hrs and 18:00 Hrs, 16 February 2008 between the hours of 16:30 Hrs and 18:00 Hrs, 15 March 2008 between the hours of 16:30 Hrs and 18:00 Hrs, 29 March 2008 between the hours of 16:30 Hrs and 18:00 Hrs, 12 April 2008 between the hours of 16:30 Hrs and 18:00 Hrs, 5 July 2008 between the hours of 16:30 Hrs and 18:00 Hrs, 9 August 2008 between the hours of 16:30 Hrs and 18:00 Hrs, 23 August 2008 between the hours of 16:30 Hrs and 16:00 Hrs do hereby approve the temporary suspension of the Regulations made under such act on the carriageway(s) mentioned hereunder.

Racing to be confined to the left of the carriageway on: McGregor Street and Anderson Street, in the Town of Port Hedland.

All participants to wear approved head protection at all times for the cycle event.

A Women's Triathlon by members/entrants of the Kalgoorlie Tri Club on 21 October 2007 between the hours of 08:00 Hrs and 09:00 Hrs do hereby approve the temporary suspension of the Regulations made under such act on the carriageway(s) mentioned hereunder.

Racing to be confined to the left of the carriageway on: Johnston Street, Maxwell Street, Speculation Road, O'Connor Street, Osmetti Drive and Johnston Street, in the City of Kalgoorlie-Boulder.

All participants to wear approved head protection at all times for the cycle event.

A Border Dash—Charity Fun Run by members/entrants of the WA/SA Border Village on 20 October 2007 between the hours of 08:00 Hrs and 11:00 Hrs do hereby approve the temporary suspension of the Regulations made under such act on the carriageway(s) mentioned hereunder.

Racing to be confined to the left of the carriageway on: Eyre Highway, in the Shire of Dundas.

A Duathlon by members/entrants of the Albany Triathlon Club on 7 October 2007 between the hours of 09:00 Hrs and 11:00 Hrs do hereby approve the temporary suspension of the Regulations made under such act on the carriageway(s) mentioned hereunder.

Racing to be confined to the left of the carriageway on: Hassell Street, Brassey Street, Elleker/Grassmere Road and Lower Denmark Road, in the City of Albany.

All participants to wear approved head protection at all times for the cycle event.

A Triathlon by members/entrants of the Albany Triathlon Club on 14 October 2007 between the hours of 08:00 Hrs and 10:00 Hrs, 18 November 2007 between the hours of 08:00 Hrs and 10:00 Hrs, 13 January 2008 between the hours of 08:00 Hrs and 10:00 Hrs do hereby approve the temporary suspension of the Regulations made under such act on the carriageway(s) mentioned hereunder.

Racing to be confined to the left of the carriageway on: Flinders Parade, Middleton Road, Golf Links Road, Clark Street, Swarbrick Street and return, in the City of Albany.

All participants to wear approved head protection at all times for the cycle event.

A Triathlon by members/entrants of the Albany Triathlon Club on 21 October 2007 between the hours of 08:00 Hrs and 11:00 Hrs, 4 November 2007 between the hours of 08:00 Hrs and 11:00 Hrs, 11 November 2007 between the hours of 08:00 Hrs and 11:00 Hrs, 13 April 2008 between the hours of 08:00 Hrs and 11:00 Hrs do hereby approve the temporary suspension of the Regulations made under such act on the carriageway(s) mentioned hereunder.

Racing to be confined to the left of the carriageway on: Barker Road, Graham Street, Sanford Road, North Road, Albany Highway and Barker Road, in the City of Albany.

All participants to wear approved head protection at all times for the cycle event.

A Triathlon by members/entrants of the Bunbury Triathlon Club on 14 October 2007 between the hours of 07:30 Hrs and 10:30 Hrs do hereby approve the temporary suspension of the Regulations made under such act on the carriageway(s) mentioned hereunder.

Racing to be confined to the left of the carriageway on: Parade Road, Centenary Road, Washington Avenue and Rotary Avenue, in the City of Bunbury.

All participants to wear approved head protection at all times for the cycle event.

A Cycle Time Trial by members/entrants of the Peel District Cycling Club (Inc) on 10 October 2007 between the hours of 17:00 Hrs and 18:30 Hrs, 17 October 2007 between the hours of 17:00 Hrs and 18:30 Hrs, 24 October 2007 between the hours of 17:00 Hrs and 18:30 Hrs, 31 October 2007 between the hours of 17:00 Hrs and 18:30 Hrs, 7 November 2007 between the hours of 17:00 Hrs and 18:30 Hrs, 14 November 2007 between the hours of 17:00 Hrs and 18:30 Hrs, 21 November 2007 between the hours of 17:00 Hrs and 18:30 Hrs, 28 November 2007 between the hours of 17:00 Hrs and 18:30 Hrs, 5 December 2007 between the hours of 17:00 Hrs and 18:30 Hrs, 12 December 2007 between the hours of 17:00 Hrs and 18:30 Hrs do hereby approve the temporary suspension of the Regulations made under such act on the carriageway(s) mentioned hereunder.

Racing to be confined to the left of the carriageway on: Hopelands Road, in the Shire of Serpentine-Jarrahdale.

All participants to wear approved head protection at all times.

A Time Trial Cycling Event (Individual) by members/entrants of the Kununurra Cycle Club (Inc) on 14 October 2007 between the hours of 07:00 Hrs and 08:30 Hrs, 28 October 2007 between the hours of 07:00 Hrs and 08:30 Hrs do hereby approve the temporary suspension of the Regulations made under such act on the carriageway(s) mentioned hereunder.

Racing to be confined to the left of the carriageway on: Research Station Road, in the Shire of Wyndham/East Kimberley.

All participants to wear approved head protection at all times.

A Special Stage—Car Rally by members/entrants of the Light Car Club of WA Inc on 21 October 2007 between the hours of 07:00 Hrs and 20:00 Hrs do hereby approve the temporary suspension of the Regulations made under such act on the carriageway(s) mentioned hereunder.

Racing to be confined to the carriageway on: Chidlow Road, Flatrock Road, Wellbucket Road, Cook Road, Trew Road, Oak George Road, Casuarina Road, Chamber Road, Gorries Road, Dale Road, Tableland Road, Qualen Road, Abarcorn Road, Yeta Road, Ridley Road, Nokine Road, Chalmers Road, Reservoir Road, David Road, Beryl Road, Smit Road and all minor and unnamed roads and tracks, on the approved car rally course in the Mundaring area.

All participants to wear approved head protection at all times.

A Cycle (Pairs) Time Trial Race (28 Km) by members/entrants of the Australian Time Trials Association on 21 October 2007 between the hours of 07:30 Hrs and 11:00 Hrs do hereby approve the temporary suspension of the Regulations made under such act on the carriageway(s) mentioned hereunder.

Racing to be confined to the left of the carriageway on: Kargotich Road, Leipold Road, King Road, Mundijong Road and Kargotich Road, in Mundijong.

All participants to wear approved head protection at all times.

A Motorcycle Hill Climb by members/entrants of the Albany Vintage & Classic Motorcycle Club Inc on 4 November 2007 between the hours of 06:00 Hrs and 18:00 Hrs do hereby approve the temporary suspension of the Regulations made under such act on the carriageway(s) mentioned hereunder.

Racing to be confined to the carriageway on: Apex Drive, in the City of Albany.

All participants to wear approved head protection at all times.

A Moore River Adventure Race by members/entrants of the Trievents WA on 21 October 2007 between the hours of 08:00 Hrs and 16:00 Hrs do hereby approve the temporary suspension of the Regulations made under such act on the carriageway(s) mentioned hereunder.

Racing to be confined to the left of the carriageway on: Edwards Street, Gordon Street, Mortimer Street, Forrester Road and Harrie Street, Guilderton (Shire of Gingin).

A Triathlon Event by members/entrants of the Kalgoorlie Tri Club on 28 October 2007 between the hours of 08:00 Hrs and 09:00 Hrs, 11 November 2007 between the hours of 08:00 Hrs and 09:00 Hrs, 25 November 2007 between the hours of 08:00 Hrs and 09:00 Hrs, 16 December 2007 between the

hours of 08:00 Hrs and 09:00 Hrs, 6 January 2008 between the hours of 08:00 Hrs and 09:00 Hrs, 20 January 2008 between the hours of 08:00 Hrs and 09:00 Hrs, 3 February 2008 between the hours of 08:00 Hrs and 09:00 Hrs, 24 February 2008 between the hours of 08:00 Hrs and 09:00 Hrs, 9 March 2008 between the hours of 08:00 Hrs and 09:00 Hrs, 6 April 2008 between the hours of 08:00 Hrs and 09:00 Hrs do hereby approve the temporary suspension of the Regulations made under such act on the carriageway(s) mentioned hereunder.

Racing to be confined to the left of the carriageway on: Johnson Street, Maxwell Street, Speculation Road, O'Connor Street and Osmetti Drive, in the City of Kalgoorlie-Boulder.

All participants to wear approved head protection at all times for the cycle event.

A Triathlon by members/entrants of the Esperance Triathlon Club on 28 October 2007 between the hours of 08:00 Hrs and 10:30 Hrs, 11 November 2007 between the hours of 08:00 Hrs and 10:30 Hrs, 25 November 2007 between the hours of 08:00 Hrs and 10:30 Hrs, 16 December 2007 between the hours of 08:00 Hrs and 10:30 Hrs, 20 January 2008 between the hours of 08:00 Hrs and 10:30 Hrs, 3 February 2008 between the hours of 08:00 Hrs and 10:30 Hrs, 17 February 2008 between the hours of 08:00 Hrs and 10:30 Hrs, 2 March 2008 between the hours of 08:00 Hrs and 10:30 Hrs, 6 April 2008 between the hours of 08:00 Hrs and 10:30 Hrs do hereby approve the temporary suspension of the Regulations made under such act on the carriageway(s) mentioned hereunder.

Racing to be confined to the left of the carriageway on: Esplanade, James Street, Dempster Street and Norseman Road, in Esperance.

All participants to wear approved head protection at all times for the cycle event.

A Cycle Race by members/entrants of the Eastern Goldfields Cycle Club on 31 October 2007 between the hours of 17:30 Hrs and 19:30 Hrs, 4 November 2007 between the hours of 19:30 Hrs and 21:30 Hrs, 7 November 2007 between the hours of 17:30 Hrs and 19:30 Hrs, 11 November 2007 between the hours of 19:30 Hrs and 21:30 Hrs, 14 November 2007 between the hours of 17:30 Hrs and 19:30 Hrs, 18 November 2007 between the hours of 19:30 Hrs and 21:30 Hrs, 21 November 2007 between the hours of 17:30 Hrs and 19:30 Hrs, 28 November 2007 between the hours of 17:30 Hrs and 19:30 Hrs, 5 December 2007 between the hours of 17:30 Hrs and 19:30 Hrs, 9 December 2007 between the hours of 19:30 Hrs and 21:30 Hrs, 12 December 2007 between the hours of 17:30 Hrs and 19:30 Hrs, 16 December 2007 between the hours of 19:30 Hrs and 21:30 Hrs, 19 December 2007 between the hours of 17:30 Hrs and 19:30 Hrs, 9 January 2008 between the hours of 17:30 Hrs and 19:30 Hrs, 13 January 2008 between the hours of 19:30 Hrs and 21:30 Hrs, 16 January 2008 between the hours of 17:30 Hrs and 19:30 Hrs, 20 January 2008 between the hours of 19:30 Hrs and 21:30 Hrs, 23 January 2008 between the hours of 17:30 Hrs and 19:30 Hrs, 27 January 2008 between the hours of 19:30 Hrs and 21:30 Hrs, 30 January 2008 between the hours of 17:30 Hrs and 19:30 Hrs, 6 February 2008 between the hours of 17:30 Hrs and 19:30 Hrs, 13 February 2008 between the hours of 17:30 Hrs and 19:30 Hrs, 17 February 2008 between the hours of 19:30 Hrs and 21:30 Hrs, 20 February 2008 between the hours of 17:30 Hrs and 19:30 Hrs, 24 February 2008 between the hours of 19:30 Hrs and 21:30 Hrs do hereby approve the temporary suspension of the Regulations made under such act on the carriageway(s) mentioned hereunder.

Racing to be confined to the left of the carriageway on: Carnegie Road, Nambi Way, Melrose Street and Stockyard Way, in the City of Kalgoorlie-Boulder.

All participants to wear approved head protection at all times.

A Triathlon by members/entrants of the School Sport WA on 2 November 2007 between the hours of 09:30 Hrs and 12:45 Hrs do hereby approve the temporary suspension of the Regulations made under such act on the carriageway(s) mentioned hereunder.

Racing to be confined to the left of the carriageway on: Riverton Drive North, in the City of Canning.

All participants to wear approved head protection at all times for the cycle event.

A Triathlon by members/entrants of the School Sport WA on 7 November 2007 between the hours of 10:00 Hrs and 12:00 Hrs do hereby approve the temporary suspension of the Regulations made under such act on the carriageway(s) mentioned hereunder.

Racing to be confined to the left of the carriageway on: The Esplanade, in the City of Nedlands.

All participants to wear approved head protection at all times for the cycle event.

A Cycle Race by members/entrants of the Melville Fremantle Cycling Club Inc on 4 November 2007 between the hours of 08:00 Hrs and 10:00 Hrs, 18 November 2007 between the hours of 08:00 Hrs and 10:00 Hrs, 2 December 2007 between the hours of 08:00 Hrs and 10:00 Hrs, 23 December 2007 between the hours of 08:00 Hrs and 10:00 Hrs, 13 January 2008 between the hours of 08:00 Hrs and 10:00 Hrs, 10 February 2008 between the hours of 08:00 Hrs and 10:00 Hrs, 24 February 2008 between the hours of 08:00 Hrs and 10:00 Hrs, 9 March 2008 between the hours of 08:00 Hrs and 10:00 Hrs, 30 March 2008 between the hours of 08:00 Hrs and 10:00 Hrs do hereby approve the temporary suspension of the Regulations made under such act on the carriageway(s) mentioned hereunder.

Racing to be confined to the left of the carriageway on: Weatherburn Way and Parkinson Lane, in Kardinya.

All participants to wear approved head protection at all times.

A Triathlon by members/entrants of the Kalgoorlie Tri Club on 4 November 2007 between the hours of 08:00 Hrs and 10:00 Hrs do hereby approve the temporary suspension of the Regulations made under such act on the carriageway(s) mentioned hereunder.

Racing to be confined to the left of the carriageway on: Johnston Street, Maxwell Street, Speculation Road, O'Connor Street and Osmetti Drive, in the City of Kalgoorlie-Boulder.

All participants to wear approved head protection at all times for the cycle event.

A Hill Climb Cycle Time Trial by members/entrants of the Peel District Cycling Club (Inc) on 4 November 2007 between the hours of 10:00 Hrs and 12:00 Hrs do hereby approve the temporary suspension of the Regulations made under such act on the carriageway(s) mentioned hereunder.

Racing to be confined to the left of the carriageway on: Selkirk Road, in the Shire of Serpentine-Jarrahdale.

All participants to wear approved head protection at all times.

A Club Bridges Run by members/entrants of the West Australian Marathon Club on 4 November 2007 between the hours of 07:00 Hrs and 08:30 Hrs do hereby approve the temporary suspension of the Regulations made under such act on the carriageway(s) mentioned hereunder.

Racing to be confined to the following route: from Water Sports Centre south to Camfield Drive and along dual use path north to Windan Bridge and across to Jewel Lane, Brown Street, across Claisebrook Foot Bridge and along dual use path south and over Causeway to Canning Highway, right onto Ellam Street, returning along path to Water Sports Centre, in the Town of Victoria Park and City of Perth.

A 'Brookton Hwy Hilly' Cycle Time Trial Race by members/entrants of the Australian Time Trials Association on 4 November 2007 between the hours of 07:00 Hrs and 11:00 Hrs do hereby approve the temporary suspension of the Regulations made under such act on the carriageway(s) mentioned hereunder.

Racing to be confined to the left of the carriageway on: Brookton Highway, in the City of Armadale.

All participants to wear approved head protection at all times.

A Power Station Beach Triathlon by members/entrants of the Sports Performance and Management on 11 November 2007 between the hours of 06:00 Hrs and 09:30 Hrs do hereby approve the temporary suspension of the Regulations made under such act on the carriageway(s) mentioned hereunder.

Racing to be confined to the left of the carriageway on: McTaggart Cove, Robb Road, Rollinson Road and Bennett Avenue, in Hamilton Hill.

All participants to wear approved head protection at all times for the cycle event.

A Foot Race—Founders 10 Miler by members/entrants of the West Australian Marathon Club on 11 November 2007 between the hours of 07:00 Hrs and 09:00 Hrs do hereby approve the temporary suspension of the Regulations made under such act on the carriageway(s) mentioned hereunder.

Racing to be confined to the side of the carriageway on: Oceanic Drive, Alderbury Street, Brookdale Street, Underwood Avenue, around Perry Lakes 3 times and return to start/finish location, in the Town of Cambridge.

A Cycling Road Race by members/entrants of the West Coast Masters Cycling Council Inc on 11 November 2007 between the hours of 08:30 Hrs and 12:00 Hrs, 25 November 2007 between the hours of 08:30 Hrs and 12:00 Hrs, 9 December 2007 between the hours of 08:30 Hrs and 12:00 Hrs, 20 January 2008 between the hours of 08:30 Hrs and 12:00 Hrs, 3 February 2008 between the hours of 08:30 Hrs and 12:00 Hrs, 17 February 2008 between the hours of 08:30 Hrs and 12:00 Hrs, 16 March 2008 between the hours of 08:30 Hrs and 12:00 Hrs do hereby approve the temporary suspension of the Regulations made under such act on the carriageway(s) mentioned hereunder.

Racing to be confined to the left of the carriageway on: Bradford Street, Chilver Street, Valentine Street and Hazelhurst Street, in Kewdale.

All participants to wear approved head protection at all times.

A Criterium Cycle Race by members/entrants of the Peel District Cycling Club (Inc) on 9 December 2007 between the hours of 08:00 Hrs and 11:00 Hrs, 24 February 2008 between the hours of 08:00 Hrs and 11:00 Hrs do hereby approve the temporary suspension of the Regulations made under such act on the carriageway(s) mentioned hereunder.

Racing to be confined to the left of the carriageway on: Baker Street, Butler Street, Cox Street and Phillips Street, in Pinjarra.

All participants to wear approved head protection at all times.

A Triathlon by members/entrants of the St Stephen's School on 8 November 2007 between the hours of 09:00 Hrs and 11:00 Hrs do hereby approve the temporary suspension of the Regulations made under such act on the carriageway(s) mentioned hereunder.

Racing to be confined to the left of the carriageway: from Hillary's Beach Carpark Driveway along Whitfords Avenue, Northshore Drive, Mullaloo Drive and return to Hillary's Beach Carpark Driveway, in the City of Joondalup.

All participants to wear approved head protection at all times for the cycle event.

A Kings Park (Early Bird 1) Cycle Time Trial Race by members/entrants of the Australian Time Trials Association on 13 November 2007 between the hours of 06:15 Hrs and 08:45 Hrs do hereby approve the temporary suspension of the Regulations made under such act on the carriageway(s) mentioned hereunder.

Racing to be confined to the left of the carriageway on: May Drive and Lovekin Drive, in Kings Park.

All participants to wear approved head protection at all times.

A Primary School Triathlon by members/entrants of the Rockingham Area School Sport Association on 14 November 2007 between the hours of 09:30 Hrs and 15:00 Hrs do hereby approve the temporary suspension of the Regulations made under such act on the carriageway(s) mentioned hereunder.

Racing to be confined to the left of the carriageway on: Bridport Point and Port Kennedy Drive, Port Kennedy.

All participants to wear approved head protection at all times for the cycle event.

A Clubman Cup Car Rally by members/entrants of the Light Car Club of WA (Inc) on 17 November 2007 between the hours of 08:00 Hrs and 22:00 Hrs do hereby approve the temporary suspension of the Regulations made under such act on the carriageway(s) mentioned hereunder.

Racing to be confined to the carriageway on: Balmoral Road, Appian Road, Arboretum Road, Herold Road, Mountain Road, Bulldozer Road, 37 Mile Road, Scaffold Road, Solus Road and any other unnamed roads approved by the Department of Environment and Conservation and/or the Shire of Serpentine-Jarrahdale for the Clubman Cup Car Rally in Jarrahdale and surrounding areas .

All participants to wear approved head protection at all times.

A Marathon Relay by members/entrants of the Solahart Donnybrook Marathon Relay on 17 November 2007 between the hours of 10:30 Hrs and 17:30 Hrs do hereby approve the temporary suspension of the Regulations made under such act on the carriageway(s) mentioned hereunder.

Racing to be confined to the side of the carriageway on: South Western Highway, Donnybrook-Boyup Brook Road, Collie-Preston Road, Marmion Street, Emerald Street and Steere Street, in the Shire of Donnybrook-Balingup .

A Cycling Road Race by members/entrants of the West Coast Masters Cycling Council Inc on 18 November 2007 between the hours of 08:30 Hrs and 12:00 Hrs, 16 December 2007 between the hours of 08:30 Hrs and 12:00 Hrs, 13 January 2008 between the hours of 08:30 Hrs and 12:00 Hrs, 10 February 2008 between the hours of 08:30 Hrs and 12:00 Hrs, 24 February 2008 between the hours of 08:30 Hrs and 12:00 Hrs, 9 March 2008 between the hours of 08:30 Hrs and 12:00 Hrs, 30 March 2008 between the hours of 08:30 Hrs and 12:00 Hrs do hereby approve the temporary suspension of the Regulations made under such act on the carriageway(s) mentioned hereunder.

Racing to be confined to the left of the carriageway on: Achievement Way and Paramount Drive, in Wangara.

All participants to wear approved head protection at all times.

A Triathlon by members/entrants of the Bunbury Triathlon Club on 18 November 2007 between the hours of 07:30 Hrs and 10:30 Hrs do hereby approve the temporary suspension of the Regulations made under such act on the carriageway(s) mentioned hereunder.

Racing to be confined to the left of the carriageway on: Parade Road, Washington Avenue and Rotary Drive, in the City of Bunbury.

All participants to wear approved head protection at all times for the cycle event.

A Corporate Triathlon—Cycle Portion by members/entrants of the Kalgoorlie Tri Club on 18 November 2007 between the hours of 08:00 Hrs and 09:00 Hrs do hereby approve the temporary suspension of the Regulations made under such act on the carriageway(s) mentioned hereunder.

Racing to be confined to the left of the carriageway on: Johnston Street, Maxwell Street, Speculation Road, O'Connor Street and Osmetti Drive, in the City of Kalgoorlie-Boulder.

All participants to wear approved head protection at all times for the cycle event.

A Cycle Criterium Race by members/entrants of the Peel District Cycling Club (Inc) on 18 November 2007 between the hours of 08:00 Hrs and 12:00 Hrs, 25 November 2007 between the hours of 08:00 Hrs and 12:00 Hrs, 6 January 2008 between the hours of 08:00 Hrs and 12:00 Hrs, 27 January 2008 between the hours of 08:00 Hrs and 12:00 Hrs, 17 February 2008 between the hours of 08:00 Hrs and 12:00 Hrs, 2 March 2008 between the hours of 08:00 Hrs and 12:00 Hrs, 16 March 2008 between the hours of 08:00 Hrs and 12:00 Hrs do hereby approve the temporary suspension of the Regulations made under such act on the carriageway(s) mentioned hereunder.

Racing to be confined to the left of the carriageway on: Smeaton Way, Pickard Avenue and Beale Way, in Rockingham.

All participants to wear approved head protection at all times.

A Cycle Time Trial Race by members/entrants of the Australian Time Trials Association on 18 November 2007 between the hours of 07:00 Hrs and 11:00 Hrs do hereby approve the temporary suspension of the Regulations made under such act on the carriageway(s) mentioned hereunder.

Racing to be confined to the left of the carriageway on: Old Northam Road and Government Road/Werribee Road, in the Shire of Mundaring.

All participants to wear approved head protection at all times.

A Cycle Club Criterium by members/entrants of the South West Cycle Club on 28 November 2007 between the hours of 17:00 Hrs and 19:30 Hrs, 12 December 2007 between the hours of 17:00 Hrs and 19:30 Hrs, 9 January 2008 between the hours of 17:00 Hrs and 19:30 Hrs, 6 February 2008 between the hours of 17:00 Hrs and 19:30 Hrs, 20 February 2008 between the hours of 17:00 Hrs and 19:30 Hrs do hereby approve the temporary suspension of the Regulations made under such act on the carriageway(s) mentioned hereunder.

Racing to be confined to the left of the carriageway on: Coleman Turn, Andrew Foord Way and Kerr Road, in the Shire of Dardanup.

All participants to wear approved head protection at all times.

A Triathlon by members/entrants of the Bunbury Triathlon Club on 25 November 2007 between the hours of 07:00 Hrs and 10:30 Hrs, 13 January 2008 between the hours of 07:00 Hrs and 10:30 Hrs, 30 March 2008 between the hours of 07:00 Hrs and 10:30 Hrs, 13 April 2008 between the hours of 07:00 Hrs and 10:30 Hrs do hereby approve the temporary suspension of the Regulations made under such act on the carriageway(s) mentioned hereunder.

Racing to be confined to the left of the carriageway on: Pratt Road to Leake Street and return, in Eaton (Shire of Dardanup).

All participants to wear approved head protection at all times for the cycle event.

A Foot Race—Deepwater Point Run by members/entrants of the West Australian Marathon Club on 25 November 2007 between the hours of 07:00 Hrs and 08:00 Hrs do hereby approve the temporary suspension of the Regulations made under such act on the carriageway(s) mentioned hereunder.

Racing to be confined to the right hand side of the carriageways and to the left hand side of cyclepaths respectively on: The Esplanade, Regent Way/Regent Avenue, across Mount Henry Bridge along Cyclepath adjacent to Kwinana Freeway, across Canning Bridge and along the Esplanade, in the City of Melville.

A Cycle Time Trial Race (15 Km) by members/entrants of the Australian Time Trials Association on 27 November 2007 between the hours of 06:15 Hrs and 08:45 Hrs, 4 December 2007 between the hours of 06:15 Hrs and 08:45 Hrs, 18 December 2007 between the hours of 06:15 Hrs and 08:45 Hrs, 1 January 2008 between the hours of 06:15 Hrs and 08:45 Hrs, 15 January 2008 between the hours of 06:15 Hrs and 08:45 Hrs, 29 January 2008 between the hours of 06:15 Hrs and 08:45 Hrs do hereby approve the temporary suspension of the Regulations made under such act on the carriageway(s) mentioned hereunder.

Racing to be confined to the left of the carriageway on: May Drive and Lovekin Drive, in Kings Park.

All participants to wear approved head protection at all times.

A Criterium Cycle Race by members/entrants of the Peel District Cycling Club (Inc) on 2 December 2007 between the hours of 08:30 Hrs and 12:00 Hrs do hereby approve the temporary suspension of the Regulations made under such act on the carriageway(s) mentioned hereunder.

Racing to be confined to the left of the carriageway on: Cockram Road, Anstey Road, Richardson Road and Adonis Road, in the Shire of Serpentine-Jarrahdale.

All participants to wear approved head protection at all times.

A Cycle Race by members/entrants of the Eastern Goldfields Cycle Club on 2 December 2007 between the hours of 08:00 Hrs and 10:30 Hrs, 6 January 2008 between the hours of 08:00 Hrs and 10:30 Hrs, 3 February 2008 between the hours of 08:00 Hrs and 10:30 Hrs do hereby approve the temporary suspension of the Regulations made under such act on the carriageway(s) mentioned hereunder.

Racing to be confined to the left of the carriageway on: Eastern Bypass Road and Hannan Street, in the City of Kalgoorlie-Boulder.

All participants to wear approved head protection at all times.

A Handicap Cycling Road Race by members/entrants of the Kununurra Cycle Club (Inc) on 2 December 2007 between the hours of 07:00 Hrs and 09:00 Hrs do hereby approve the temporary suspension of the Regulations made under such act on the carriageway(s) mentioned hereunder.

Racing to be confined to the left of the carriageway on: Research Station Road, Ivanhoe Road, Mills Road, Weaver Plains Road and Oasis Farms, in the Shire of Wyndham-East Kimberley.

All participants to wear approved head protection at all times.

A Women's Only Training Triathlon by members/entrants of the Sports Performance and Management on 8 December 2007 between the hours of 06:30 Hrs and 08:30 Hrs do hereby approve the temporary suspension of the Regulations made under such act on the carriageway(s) mentioned hereunder.

Racing to be confined to the left of the carriageway on: Honour Avenue West, Carroll Avenue, Burke Drive, turning at Hislop Street and returning via same roads back to Point Walter Reserve, in the City of Melville.

All participants to wear approved head protection at all times for the cycle event.

A Cycle Time Trial Race by members/entrants of the Australian Time Trials Association on 9 December 2007 between the hours of 07:00 Hrs and 11:00 Hrs do hereby approve the temporary suspension of the Regulations made under such act on the carriageway(s) mentioned hereunder.

Racing to be confined to the left of the carriageway on: Pickering Brook Road, Bracken Road, Forrest Road and Repatriation Road (repeat 4 laps), in Pickering Brook.

All participants to wear approved head protection at all times.

A Triathlon by members/entrants of the Esperance Triathlon Club on 9 December 2007 between the hours of 08:00 Hrs and 11:00 Hrs do hereby approve the temporary suspension of the Regulations made under such act on the carriageway(s) mentioned hereunder.

Racing to be confined to the left of the carriageway on: Esplanade, James Street, Dempster Street and Norseman Road, in Shire of Esperance.

All participants to wear approved head protection at all times for the cycle event.

A City Beach Foot Race by members/entrants of the West Australian Marathon Club on 9 December 2007 between the hours of 07:00 Hrs and 08:00 Hrs do hereby approve the temporary suspension of the Regulations made under such act on the carriageway(s) mentioned hereunder.

Racing to be confined to the following route: From City Beach Carpark, 100 metres north of Restaurant—go north along footpath and into carpark access road, keeping to extreme left side of carriageway in a coned off 2 metre lane through carpark to path in front of Floreat Beach Kiosk, run along the full length of the old road, then turn south on dual use path returning to start/finish area, in the Town of Cambridge.

A Criterium Cycle Race by members/entrants of the Peel District Cycling Club (Inc) on 16 December 2007 between the hours of 08:30 Hrs and 11:00 Hrs, 20 January 2008 between the hours of 08:30 Hrs and 11:00 Hrs, 10 February 2008 between the hours of 08:30 Hrs and 11:00 Hrs do hereby approve the temporary suspension of the Regulations made under such act on the carriageway(s) mentioned hereunder.

Racing to be confined to the left of the carriageway on: Koolyanga Place, Greenfields in the City of Mandurah.

All participants to wear approved head protection at all times.

A Criterium Cycle Race by members/entrants of the Kununurra Cycle Club (Inc) on 16 December 2007 between the hours of 07:00 Hrs and 09:00 Hrs do hereby approve the temporary suspension of the Regulations made under such act on the carriageway(s) mentioned hereunder.

Racing to be confined to the left of the carriageway on: Dianella Way and Bandicoot Drive, in the Shire of Wyndham-East Kimberley.

All participants to wear approved head protection at all times.

A Triathlon by members/entrants of the Bunbury Triathlon Club on 16 December 2007 between the hours of 07:30 Hrs and 09:30 Hrs, 11 February 2008 between the hours of 07:30 Hrs and 09:30 Hrs do hereby approve the temporary suspension of the Regulations made under such act on the carriageway(s) mentioned hereunder.

Racing to be confined to the left of the carriageway on: Wellington Weir Road, in the Shire of Collie.

All participants to wear approved head protection at all times for the cycle event.

A Cycle Time Trial Race by members/entrants of the Australian Time Trials Association on 16 December 2007 between the hours of 07:00 Hrs and 10:30 Hrs do hereby approve the temporary suspension of the Regulations made under such act on the carriageway(s) mentioned hereunder.

Racing to be confined to the left of the carriageway on: De Haer Road, Rowley Road and Lyon Road, in Wandii.

All participants to wear approved head protection at all times.

M. P. BOND, Inspector.

PREMIER AND CABINET

PC401*

INTERPRETATION ACT 1984

MINISTERIAL ACTING ARRANGEMENTS

It is hereby notified for public information that the Governor in accordance with Section 52(1)(b) of the *Interpretation Act 1984* has approved the following temporary appointment—

Hon J. A. McGinty MLA to act temporarily in the office of Minister for Child Protection; Communities; Women's Interests; Seniors and Volunteering in the absence of the Hon S. M. Ellery MLC for the period 24 to 30 March 2008 (both dates inclusive).

M. C. WAUCHOPE, Director General,
Department of the Premier and Cabinet.

PC402*

INTERPRETATION ACT 1984

MINISTERIAL ACTING ARRANGEMENTS

It is hereby notified for public information that the Governor in accordance with Section 52(1)(b) of the *Interpretation Act 1984* has approved the following temporary appointment—

Hon J. C. Kobelke MLA to act temporarily in the office of Treasurer; Minister for State Development in the absence of the Hon E. S. Ripper MLA for the period 28 January to 10 February 2008 (both dates inclusive).

M. C. WAUCHOPE, Director General,
Department of the Premier and Cabinet.

RACING, GAMING AND LIQUOR

RG401*

LIQUOR CONTROL ACT 1988

LIQUOR APPLICATIONS

The following is a summary of applications received under the *Liquor Control Act 1988 (the Act)* and required to be advertised.

Any person wishing to obtain more details about any application, or about the objection process, should contact the Department of Racing, Gaming & Liquor, 1st Floor, 87 Adelaide Terrace, Perth, Telephone: (08) 9425 1888, or consult a solicitor or relevant industry organisation.

App. No.	Applicant	Nature of Application	Last Date for Objections
APPLICATIONS FOR THE GRANT OF A LICENCE			
12158	Alexander Smolarek	Application for the grant of a Special facility canteen licence in respect of premises situated in Norseman and known as Higginsville Workers Canteen	02/01/2008
12058	Gidgegannup Distilleries Pty Ltd	Application for the grant of a Producer's licence in respect of premises situated in Gidgegannup and known as Gidgie Distilleries	11/01/2008
APPLICATIONS FOR EXTENDED TRADING PERMITS—ONGOING EXTENDED HOURS			
31193	East Fremantle Yacht Club Inc	Application for the grant of an extended trading permit in respect of premises situated in Norseman and known as Higginsville Workers Canteen	31/12/2007
31167	Guilderton Lot 206 Pty Ltd	Application for the grant of an extended trading permit in respect of premises situated in Moore River and known as the Moore River Roadhouse.	10/01/2008
APPLICATIONS FOR EXTENDED TRADING PERMITS—LIQUOR WITHOUT A MEAL			
31362	Predator Management Pty Ltd	Application for the grant of an extended trading permit liquor without a meal in respect of premises situated in Northbridge and known as Vultures Restaurant	02/01/2008
31342	Kallista West Pty Ltd	Application for the grant of an extended trading permit liquor without a meal in respect of premises situated in Como and known as Frenchy's Cabaret Restaurant	16/01/2008
31224	Blended Bean Pty Ltd	Application for the grant of an extended trading permit liquor without a meal in respect of premises situated in Fremantle and known as Marconi Cafe	04/01/2008
APPLICATIONS FOR APPROVAL TO ALTER/REDEFINE THE LICENSED PREMISES			
275126	Woolworths Limited	Application for approval to alter/redefine in respect of premises situated in Mandurah and known as BWS –Beer Wine Spirits Mandurah	02/01/2008
227402	Kireen Nominees Pty Ltd	Application for approval to alter/redefine the licensed area in respect of premises situated in Halls Creek and known as the Kimberley Hotel	02/01/2008

This notice is published under section 67(5) of the Act.

B. A. SARGEANT, Director of Liquor Licensing.

19 December 2007.

TRANSPORT

TR401

**GOVERNMENT RAILWAYS ACT 1904
RAILWAY (NORTHERN AND SOUTHERN URBAN EXTENSIONS) ACT 1999
RAILWAY (JANDAKOT TO PERTH) ACT 2002**

DECLARATION

Perth to Mandurah Railway

It is hereby notified for general information that pursuant to the Government Railways Act 1904, the Railway (Northern and Southern Urban Extensions) Act 1999 and the Railway (Jandakot to Perth) Act 2002, the Perth to Mandurah Railway from Esplanade Station to Mandurah is declared open for traffic on 23 December 2007.

The Perth to Mandurah Railway has been constructed under the authority of the Railway (Northern and Southern Urban Extensions) Act 1999, the Railway (Jandakot to Perth) Act 2002, the Perth Urban Rail Development Supplementary Master Plan 2002 and the Public Transport Authority's Railway Safety Management System.

Dated this 19th day of December 2007.

REECE WALDOCK, Chief Executive Officer.

DECEASED ESTATES

ZX401

TRUSTEES ACT 1962

DECEASED ESTATES

Notice to Creditors and Claimants

Mark Vincent Foley, late of 19 Phoenix Street, Dianella, Western Australia, and late of Mt Colah, New South Wales.

Creditors and other persons having claims (to which section 63 of the *Trustees Act 1962*, relates) in respect of the deceased who died on 24 February 2007 are required to send particulars of their claims to the Executor, care of Butlers, Barristers & Solicitors, 83-85 Stirling Highway, Nedlands, Western Australia by Friday, 25 January 2008 after which date the Trustees may convey or distribute the assets having regard only to the claims of which notice has been given.

ZX402

TRUSTEES ACT 1962

DECEASED ESTATES

Notice to Creditors and Claimants

In the matter of the Will of Annie Campbell Schmedje, formerly of 2 Paterson Road, Pinjarra in the State of Western Australia, late of Pam Corker House, Quambie Park Eastcott Street, Waroona in the State of Western Australia, Home Duties (in the will "widow"), deceased.

Creditors and other persons having claims (to which Section 63 of the *Trustee's Act, 1962*, relates) in respect of the estate of the deceased who died on 12 October, 2007 are required by the personal representatives Margaret Anne McKay and Helen Lee Williams to send particulars of their claims to her care of Clement & Co, Lawyers, Unit 2, 12 Sutton Street, Mandurah by the 10th February, 2008 after which date the personal representative may convey or distribute the assets having regard to the claims of which she then has notice.

CLEMENT & CO as solicitors for the personal representative.

ZX403**TRUSTEES ACT 1962****DECEASED ESTATES**

Notice to Creditors and Claimants

Creditors and other persons having claims (to which Section 63 of the Trustees Act, 1962 relates) in respect of the Estates of the undermentioned deceased persons, are required by Perpetual Trustees WA Ltd, Level 12, 123 Pitt Street, Sydney NSW, to send particulars of such claims to the Company by the undermentioned date, after which date the said company may convey or distribute the assets, having regard only to the claims of which the Company then has notice.

Claims for the following estates expire one month after the date of publication hereof.

Estate late Laurel Isabel Antill, late of Freshwater Bay Nursing Home, 67 Palmerston Street, Mosman Park, Retired Nurse. Died 05/09/2007.

Estate late Margaret Stanley Boland, late of Kimberley Nursing Home, 78 Kimberley Street, Leederville, Retired Registered Nurse. Died 01/11/2007.

Estate late Rinaldo Buffone, late of 84 Mill Street South, Brampton, Ontario, Canada, Retired. Died 07/09/2007.

Estate late Aimee Gibson, late of Room 336 Elloura Hostel, 118-120 Monash Avenue, Nedlands, Retired. Died 02/11/2007.

Estate late Oxley Graeme Maley, late of 11/71 Mount Street, West Perth, Retired Accountant. Died 15/09/2007.

STEPHEN JOHN MAXWELL, Senior Estate Manager.
Direct Phone (02) 9229 3419.

ZX404***TRUSTEES ACT 1962****DECEASED ESTATES**

Notice to Creditors and Claimants

Creditors and other persons having claims (to which Section 63 of the Trustees Act relates) in respect of the Estates of the undermentioned deceased persons are required to send particulars of their claims to me on or before the 21/01/2008 after which date I may convey or distribute the assets, having regard only to the claims of which I then have notice.

Dickerson, Audrey Thelma, late of Glenn-Craig Village Unit 12/21 Beaufort Road Albany, died 25.09.2007 (DE19610673EM23)

Driesen, Petronella Geertrui, late of 21 Aldwych Way Joondalup, died 3.04.2007 (DE33059724EM110)

Gerber, Nicole Andree, late of 65 Koorana Road, Mullaloo, died 4.11.2007 (DE33053214EM32)

Goodhall, Florence May, late of Ella Williams House Uniting Church Home, 77 Camboon Street Noranda, died 21.06.2007 (DE19890014EM16)

Lowick, Robert Morris Warne, late of 3980 Great Eastern Highway, Mahogany Creek, died 1.12.2007 (DE19692720EM36)

MacDonald, Isabella Sheila, late of 27 Malvern Rise, Greenfields, died 26.10.2007 (DE19921764EM313)

Pember, Clive Thomas, late of 16/74 Randell Street, Mandurah, died 28.09.2007 (DE33060476EM35)

Saunders, Sylvia Beryl, late of C/- Riverview Residence Pendleton Street, Collie, died 21.11.2007 (DE19842019EM17)

Walters, Thomas, late of 487 Riverton Drive, Riverton, died 9.11.2007 (DE19813130EM38)

Worsnop, Ivy Myrtle, late of St David's Hostel 44/17-19 Lawley Crescent Mount Lawley, died 3.12.2007 (DE19631456EM28)

JOHN SKINNER, Public Trustee,
Public Trust Office,
565 Hay Street,
Perth WA 6000.

Telephone: 9222 6777

ZX405

PUBLIC TRUSTEE ACT 1941**ADMINISTERING OF ESTATES**

Notice is hereby given that pursuant to Section 14 of the Public Trustee Act 1941 and amendments the Public Trustee has elected to administer the estates of the undermentioned deceased person.

Dated at Perth the 19th December 2007.

JOHN SKINNER, Public Trustee,
565 Hay Street,
Perth WA 6000.

Name of Deceased	Address	Date of Death	Date Election Filed
Barrett, Robert Jesse (DE32004007EM12)	6/30 Holder Street St James	2 February 2006	29/11/2007

STATE LAW PUBLISHER

SUBSCRIPTION RATES FOR 2008

All subscriptions are for the period from 1 January to 31 December 2008. Subject to certain limitations, refunds may be allowed if a subscription is cancelled during the year. The prices quoted include GST where applicable and postage by surface mail unless stated otherwise.

GOVERNMENT GAZETTE

General *Government Gazettes* are published on Tuesday and Friday of each week, unless disrupted by public holidays or unforeseen circumstances.

Special *Government Gazettes* are published periodically on any day.

All Gazettes	\$
Within WA	918.50
Interstate	935.00

Bound Volumes of full year 1,138.50

INDUSTRIAL GAZETTE

Industrial Gazette is published monthly.

	\$
Within WA	441.00
Interstate	525.00

HANSARD

Hansard is printed and distributed weekly during parliamentary sessions.

	\$
Within WA	871.20
Interstate	1,064.80

Bound Volumes of Hansard

Within WA	859.10
Interstate	872.30

STATUTES**Bound Statutes**

Bound volumes are posted during March of the following year.

	\$
Within WA.....	310.20
Interstate	345.40
Overseas	402.00
Half Calf Bound Statutes	856.90

Loose Statutes

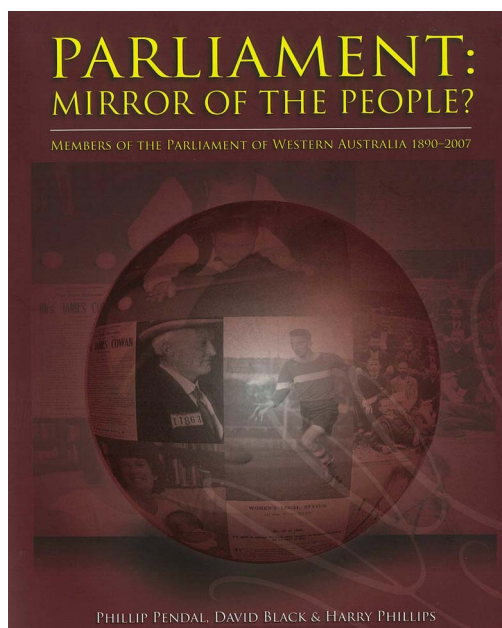
Statutes are posted weekly as they become available.

	\$
Within WA.....	334.40
Interstate	345.40

Sessional Bills

Bills are posted weekly as they become available.

	\$
Within WA	459.80
Interstate	481.80

NEW PUBLICATION**Parliament: Mirror of the People?
Members of the Parliament of Western
Australia 1890–2007**

Are our parliaments broadly representative of the people who elect them? How accurately do our elected members of Parliament reflect the views and values of their constituents? And who are our members, where do they come from and how do they get to Parliament?

These are some of the questions the authors, Phillip Pendal, David Black and Harry Phillips, seek to answer in *Parliament: Mirror of the People?* They examine the lives, the experiences, the educational backgrounds, the occupations and other influences on those who have been elected to the Parliament of Western Australia since responsible government was granted in 1890.

The book is written in a lively style that will appeal to the casual reader as well as the historian.

AVAILABLE FROM:

State Law Publisher
10 William Street, Perth
Phone: 9321 7688; Fax: 9321 7536
Email: sales@dpc.wa.gov.au

Softback: \$40 (plus p&h)

Hardback: \$60 (plus p&h)