



**WESTERN
AUSTRALIAN
GOVERNMENT
Gazette**

ISSN 1448-949X PRINT POST APPROVED PP665002/00041

1569



PERTH, TUESDAY, 29 APRIL 2008 No. 65

PUBLISHED BY AUTHORITY JOHN A. STRIJK, GOVERNMENT PRINTER AT 3.30 PM

© STATE OF WESTERN AUSTRALIA

CONTENTS

PART 1

| | Page |
|--|------|
| Emergency Management Act 2005—Emergency Management Amendment Regulations (No. 2) 2008..... | 1577 |
| Energy Safety Act 2006—Energy Safety Levy Notice 2008..... | 1574 |
| Gaming and Wagering Commission Act 1987—Gaming and Wagering Commission Amendment Regulations 2008..... | 1591 |
| Local Government Act 1995— | |
| Local Government (Change of Boundaries-Bridgetown-Greenbushes) Order 2008..... | 1578 |
| Local Government (Change of Boundaries-District of Cockburn) Order 2008..... | 1582 |
| Local Government (Change of Boundaries-Districts of Melville and Canning) Order 2008..... | 1590 |
| Local Government (Change of Boundaries-Gosnells and Kalamunda) Order 2008..... | 1588 |
| Stock Diseases (Regulations) Act 1968—Enzootic Diseases Amendment Regulations (No. 2) 2008..... | 1571 |

PART 2

| | |
|---|------|
| Agriculture..... | 1594 |
| Consumer and Employment Protection..... | 1600 |
| Deceased Estates..... | 1625 |
| Justice..... | 1600 |
| Local Government..... | 1602 |
| Minerals and Petroleum..... | 1604 |
| Planning and Infrastructure..... | 1610 |
| Racing, Gaming and Liquor..... | 1611 |
| WorkSafe..... | 1611 |

IMPORTANT COPYRIGHT NOTICE

© State of Western Australia

This work is copyright. Apart from any use as permitted under the *Copyright Act 1968*, no part may be reproduced by any process without written permission from the Attorney General for Western Australia. Inquiries in the first instance should be directed to the Government Printer, State Law Publisher, 10 William St, Perth 6000.

PUBLISHING DETAILS

The Western Australian *Government Gazette* is published by State Law Publisher for the State of Western Australia on Tuesday and Friday of each week unless disrupted by Public Holidays or unforeseen circumstances.

Special *Government Gazettes* containing notices of an urgent or particular nature are published periodically.

The following guidelines should be followed to ensure publication in the *Government Gazette*.

- Material submitted to the Executive Council prior to gazettal will require a copy of the signed Executive Council Minute Paper and in some cases the Parliamentary Counsel's Certificate.
- Copy must be lodged with the Sales and Editorial Section, State Law Publisher no later than 12 noon on Wednesday (Friday edition) or 12 noon on Friday (Tuesday edition).

Delivery address:

State Law Publisher
Ground Floor,
10 William St. Perth, 6000
Telephone: 9321 7688 Fax: 9321 7536

- Inquiries regarding publication of notices can be directed to the Editor on (08) 9426 0010.
- Lengthy or complicated notices should be forwarded early to allow for preparation. Failure to observe this request could result in the notice being held over.

If it is necessary through isolation or urgency to fax copy, confirmation is not required by post. *If original copy is forwarded later and published, the cost will be borne by the advertiser.*

ADVERTISING RATES AND PAYMENTS

EFFECTIVE FROM 1 JULY 2007 (Prices include GST).

Deceased Estate notices, (per estate)—\$24.75

Real Estate and Business Agents and Finance Brokers Licences, (per notice)—\$57.75

Other articles in Public Notices Section—\$57.75 minimum charge (except items of an exceptionally large nature. In these instances arrangements will be made for pricing the notice at time of lodging).

All other Notices

Per Column Centimetre—\$11.55

Bulk Notices—\$211.00 per page

Clients who have an account will be invoiced for advertising charges.

Clients without an account will need to pay at time of lodging the notice.

— PART 1 —

AGRICULTURE

AG301*

Stock Diseases (Regulations) Act 1968

Enzootic Diseases Amendment Regulations (No. 2) 2008

Made by the Governor in Executive Council.

1. Citation

These regulations are the *Enzootic Diseases Amendment Regulations (No. 2) 2008*.

2. Commencement

These regulations come into operation as follows:

- (a) regulations 1 and 2 — on the day on which these regulations are published in the *Gazette*;
- (b) the rest of the regulations — on the day after that day.

3. The regulations amended

The amendments in these regulations are to the *Enzootic Diseases Regulations 1970*.

4. Regulation 34A amended

Regulation 34A(4) is amended as follows:

- (a) in paragraph (a) by deleting “Part 1” and inserting instead —
“ Division 1 Subdivision 2 ”;
- (b) in paragraph (b) by deleting “Part 2” and inserting instead —
“ Division 1 Subdivision 3 ”;

- (b) by inserting after "Bassendean" —
 “
 , Armadale, Bayswater, Belmont, Cambridge,
 Joondalup, Rockingham, Swan, Victoria Park,
 Vincent, Wanneroo
 ”;
- (c) by inserting after "East Fremantle;" —
 “ and the town of Kwinana; ”;
- (d) by deleting the full stop after "Serpentine-Jarrahdale"
 and inserting instead a comma;
- (e) by deleting "Donnybrook, Balingup," and inserting
 instead —
 “ Donnybrook-Balingup, ”;
- (f) by inserting a semicolon after "Nannup";
- (g) by deleting the comma after "Bunbury" and inserting
 instead —
 “ and Mandurah, ”.
- (6) Schedule 2 clause 33(2) is amended as follows:
- (a) by deleting "Bayswater," "Swan, Wanneroo, Kwinana,
 Rockingham, Armadale-Kelmscott, Belmont," and
 "Mandurah,";
- (b) by inserting after "Bassendean" —
 “
 , Armadale, Bayswater, Belmont, Cambridge,
 Joondalup, Rockingham, Swan, Victoria Park,
 Vincent, Wanneroo
 ”;
- (c) by inserting after "East Fremantle;" —
 “ and the town of Kwinana; ”;
- (d) by deleting the full stop after "Serpentine-Jarrahdale"
 and inserting instead a comma;
- (e) by deleting "Donnybrook, Balingup," and inserting
 instead —
 “ Donnybrook-Balingup, ”;
- (f) by inserting a semicolon after "Nannup";
- (g) by deleting the comma after "Bunbury" and inserting
 instead —
 “ and Mandurah, ”.

6. Schedule 5 amended

Schedule 5 Division 2 Subdivision 2 item 2 is amended as follows:

- (a) by inserting before "Movement shall" the item designation "3.";

(b) by inserting before “When” the item designation “4.”.

By Command of the Governor,

M. C. WAUCHOPE, Clerk of the Executive Council.

ENERGY

EN301*

Energy Safety Act 2006

Energy Safety Levy Notice 2008

Made by the Minister for Employment Protection under section 14 of the Act.

1. Citation

This notice is the *Energy Safety Levy Notice 2008*.

2. Application

This notice applies in respect of the financial year commencing 1 July 2008 and is made having regard to the business plan for that financial year.

3. Total amount to be raised by way of levy

- (1) The total amount to be raised by way of levy is \$5 765 000.
- (2) In accordance with the business plan and section 6(1)(d) and (2) of the Act —
 - (a) 67% of the total amount to be raised by way of levy is payable by participants in the electricity industry (the “**electricity sector portion**”); and
 - (b) 33% of the total amount to be raised by way of levy is payable by participants in the gas industry.

4. Electricity industry participants liable to pay levy

- (1) In this clause —
- “**network**” has the meaning given to that term by the *Electricity (Supply Standards and System Safety) Regulations 2001* regulation 3(1);
- “**network operator**” has the meaning given to that term by the *Electricity (Supply Standards and System Safety) Regulations 2001* regulation 3(1).
- (2) Each energy industry participant who is an operator of one or more networks with an aggregate total of 500 or more consumer sites connected directly to those networks is liable to pay a levy.
- (3) The amount of levy payable is the proportion of the amount referred to in clause 3(2)(a) that the number of consumer sites that the network operator had in operation on 31 March 2008 with electrical installation directly connected to the networks bears to the total number of consumer sites with electrical installation directly connected to the networks that were operated by all network operators on 31 March 2008.
- (4) For the purposes of this clause, a site containing multiple tenants (eg. residential retirement complex, office building, shopping centre, apartment block) but with only one point of direct connection to the network is to be treated as one consumer site.

5. Gas industry participants liable to pay levy

- (1) In this clause —
- “**gas distribution system operator**” means —
- (a) a holder of a distribution licence as defined in the *Energy Coordination Act 1994* section 3; or
 - (b) a person exempted under the *Energy Coordination Act 1994* from the requirement to hold a licence referred to in paragraph (a); or
 - (c) an entity, other than a primary producer or supplier of LP gas such as the BP Refinery (Kwinana) Ptd Ltd or Wesfarmers LPG Pty Ltd, distributing (whether directly, through an agent or as described in subclause (3)) LP gas —
 - (i) to consumers who have onsite fixed LP gas facilities (“**in bulk**”); or
 - (ii) in 45 kg portable cylinders;
- “**LP gas**” means liquefied petroleum gas.
- (2) Each gas distribution system operator who —
- (a) had, on 31 March 2008, in aggregate more than 500 consumer sites in operation with gas installation directly connected to the distribution system; or

- (b) distributed (whether directly, through an agent or as described in subclause (3)) LP gas in bulk, or in 45 kg portable cylinders, to more than 500 LP gas consumers during the financial year commencing 1 July 2007,

is liable to pay a levy.

- (3) For the purposes of this clause if —

- (a) an entity distributes LP gas in bulk, or in 45 kg portable cylinders, to a dealer who is authorised or permitted by the entity to distribute the gas; and
- (b) the dealer distributes the LP gas in bulk, or in 45 kg portable cylinders, to consumers,

the entity is to be taken to have distributed the LP gas to those consumers.

- (4) The amount of levy payable is the proportion of the amount referred to in clause 3(2)(b) that —

- (a) the number of consumer sites in aggregate that the gas distribution system operator had in operation on 31 March 2008 with gas installation directly connected to the distribution system; or
- (b) in the case of a gas distribution operator distributing LP gas, the number of LP gas consumers who received LP gas in bulk, or in 45 kg portable cylinders, from the operator in the financial year commencing 1 July 2007,

bears to the total number of —

- (c) consumer sites with gas installation directly connected to the gas system on 31 March 2008; and
- (d) LP gas consumers who received LP gas in bulk, or in 45 kg portable cylinders, from a gas distribution operator in the financial year commencing 1 July 2007.

- (5) For the purposes of this clause, the following sites are to be treated as one consumer site —

- (a) a site containing multiple tenants (eg. residential retirement complex, office building, shopping centre, apartment block) but with only one point of direct connection to the gas distribution system;
- (b) a site containing multiple tenants (eg. residential retirement complex, office building, shopping centre, apartment block) with bulk or multiple portable cylinder LP gas supply.

6. Time for payment of levy

- (1) The levy is payable in quarterly instalments.
- (2) The first quarterly instalment is payable within 28 days of the issue of the notice of assessment.

- (3) The further quarterly instalments are payable on or before 1 October, 1 January and 1 April respectively, unless the notice of assessment provides for payment on a later date.

J. FORD, Minister for Employment Protection.

FIRE AND EMERGENCY SERVICES

FE301*

Emergency Management Act 2005

Emergency Management Amendment Regulations (No. 2) 2008

Made by the Governor in Executive Council.

1. Citation

These regulations are the *Emergency Management Amendment Regulations (No. 2) 2008*.

2. Commencement

These regulations come into operation as follows:

- (a) regulations 1 and 2 — on the day on which these regulations are published in the *Gazette*;
- (b) the rest of the regulations — on the day after that day.

3. The regulations amended

The amendments in these regulations are to the *Emergency Management Regulations 2006*.

4. Regulation 15 amended

Regulation 15 is amended as follows:

- (a) in paragraph (g) by deleting “human epidemic.” and inserting instead —
“ human epidemic; ”;

(b) by inserting after paragraph (g) —

“

(h) the presence of —

- (i) an animal or plant pest; or
- (ii) an animal or plant disease.

”.

5. Regulation 19 inserted

After regulation 18 the following regulation is inserted —

“

19. Hazard management agency — Agriculture Director General

(1) In this regulation —

“**Agriculture Director General**” means the Director General as defined in the *Biosecurity and Agriculture Management Act 2007* section 6.

(2) The Agriculture Director General is the hazard management agency of the hazard set out in regulation 15(h) —

- (a) for the emergency management aspects of preparedness and response; and
- (b) for the whole of the State.

”.

By Command of the Governor,

M. C. WAUCHOPE, Clerk of the Executive Council.

LOCAL GOVERNMENT

LG301*

Local Government Act 1995

Local Government (Change of Boundaries - Bridgetown-Greenbushes) Order 2008

Made by the Governor in Executive Council, on the recommendation of the Minister, under section 2.2 of the Act.

1. Citation

This order is the *Local Government (Change of Boundaries - Bridgetown-Greenbushes) Order 2008*.

2. Commencement

This order comes into operation as follows:

- (a) clauses 1 and 2 — on the day on which this order is published in the *Gazette*;
- (b) the rest of the order — on the day after that day.

3. The transferred areas

- (1) In this order —

“the transferred area (east to central)” is an area of approximately 54 hectares, bounded by Dean Street, Cutmore Crescent, Reo Street and Railway Terrace — more fully described in Schedule 1;

“the transferred area (west to north)” is an area of approximately 4 119 hectares, bounded by Forest Park Road, Daniels Road, Maranup Ford Road (north side of the Blackwood River), Wet Kopje Road, Huitson Road, South-Western Highway (to the intersection of Blackwood Park Road) and Blackwood Park Road — more fully described in Schedule 2.

- (2) A representation of the transferred area (east to central) is shown, for information purposes, in the diagram in Schedule 1.
- (3) A representation of the transferred area (west to north) is shown, for information purposes, in the diagram in Schedule 2.

4. Shire of Bridgetown-Greenbushes — East Ward and Central Ward boundary changes

- (1) The transferred area (east to central) is excised from the East Ward of the Shire of Bridgetown-Greenbushes and the boundary of the East Ward is changed to reflect the excision of the transferred area (east to central).
- (2) The transferred area (east to central) is included in the Central Ward of the Shire of Bridgetown-Greenbushes and the boundary of the Central Ward is changed to reflect the inclusion of the transferred area (east to central).

5. Shire of Bridgetown-Greenbushes — West Ward and North Ward boundary changes

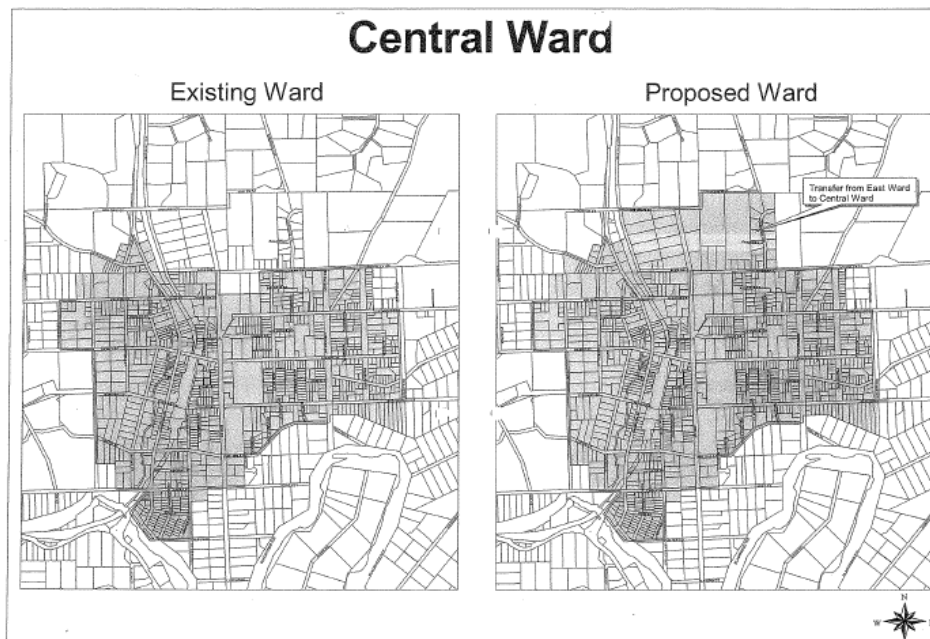
- (1) The transferred area (west to north) is excised from the West Ward of the Shire of Bridgetown-Greenbushes and the boundary of the West Ward is changed to reflect the excision of the transferred area (west to north).
- (2) The transferred area (west to north) is included in the North Ward of the Shire of Bridgetown-Greenbushes and the boundary of the North Ward is changed to reflect the inclusion of the transferred area (west to north).

Schedule 1 — Transferred area (east to central)

[cl. 3]

All that portion of land bounded by lines starting from the northeastern corner of Lot 6151 as shown on Deposited Plan 55005, a point on a present southeastern boundary of the East Ward and extending northeasterly along the prolongation northeasterly of the northwestern boundary of that lot to a southwestern side of Railway Terrace; thence generally northwesterly along sides of that terrace and onwards to the centreline of Williams Street; thence generally easterly and generally northerly along that centreline to the centreline of Cullen Street; thence generally easterly along that centreline and onwards to the southwestern boundary of Lot 779 as shown on Deposited Plan 225867; thence southeasterly along that boundary to the northern boundary of Lot 29 as shown on Plan 19093; thence easterly along that boundary to the northwestern corner of Lot 4 as shown on Diagram 3550; thence southerly along the western boundary of that lot and onwards to the centreline of Dean Street, a point on a present southern boundary of the East Ward of the Shire of Bridgetown-Greenbushes and thence westerly, southerly, again westerly, northerly, again westerly, southwesterly and generally northwesterly along boundaries of that ward to the starting point.

Area: approx. 54 hectares

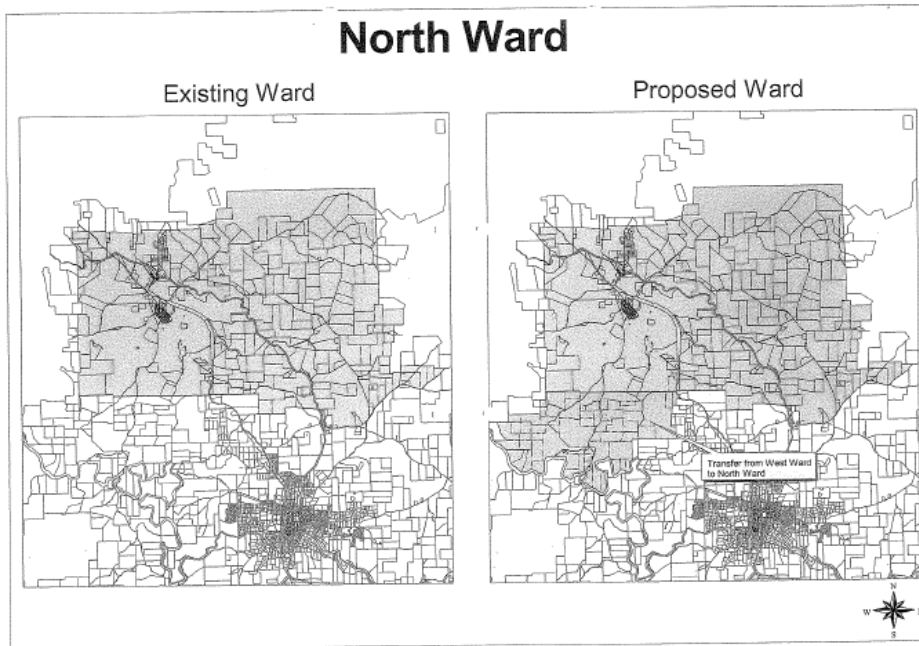


Schedule 2 — Transferred area (west to north)

[cl. 3]

All that portion of land bounded by lines starting from the intersection of the right bank of the Blackwood River with the prolongation westerly of the northern boundary of Lot 1641 as shown on Deposited Plan 120861, a point on a present northern boundary of the Shire of Bridgetown-Greenbushes and extending generally southeasterly, generally easterly, again generally southeasterly and generally northeasterly upwards along that bank to the easternmost southeastern corner of Lot 723 (Reserve 6703) as shown on Deposited Plan 91192; thence northerly along the easternmost eastern boundary of that lot and northerly and easterly along the western and northern boundaries of Lot 924 as shown on Deposited Plan 251232 to the westernmost western boundary of Lot 1173 as shown on Deposited Plan 108450; thence northerly and easterly along the western and northern boundaries of that lot and easterly along the northern boundary of Lot 4 as shown on Diagram 52606 to the southwestern corner of Lot 5275 as shown on Deposited Plan 138892; thence northerly along the western boundary of that lot to the southeastern corner of Lot 11294 as shown on Deposited Plan 144276; thence westerly and northerly along the southern and western boundaries of that lot to the southwestern corner of Lot 38 as shown on Plan 3481 (sheet 1); thence northerly along the western boundary of that lot and northerly and easterly along the western and northern boundaries of the western severance of Lot 11255 as shown on Deposited Plan 159532 to a western side of Halls Road; thence northerly and northeasterly along a western and northwestern side of that road to the southeastern corner of Lot 5244 as shown on Deposited Plan 136673; thence northerly along the eastern boundary of that lot to the prolongation westerly of the southernmost southern boundary of Lot 12815 as shown on Deposited Plan 171165; thence easterly to and easterly, northerly and again easterly along boundaries of that lot and onwards to the centreline of South Western Highway, a point on a present northeastern boundary of the West Ward of the Shire of Bridgetown-Greenbushes; thence generally northwesterly and generally westerly along boundaries of that ward to the northwestern corner of Lot 7390 as shown on Deposited Plan 228922, a point on a present western boundary of the Shire of Bridgetown-Greenbushes and thence generally southerly, generally westerly, generally southeasterly and westerly along boundaries of that shire to the starting point.

Area: approx. 4 119 hectares



I recommend that the orders in clauses 4 and 5 be made as recommended by the Local Government Advisory Board.

LJILJANNA RAVLICH, Minister for Local Government.

By Command of the Governor,

M. C. WAUCHOPE, Clerk of the Executive Council.

LG302*

Local Government Act 1995

Local Government (Change of Boundaries - District of Cockburn) Order 2008

Made by the Governor in Executive Council, on the recommendation of the Minister, under sections 2.1 and 2.2 of the Act.

1. Citation

This order is the *Local Government (Change of Boundaries - District of Cockburn) Order 2008*.

2. Commencement

This order comes into operation as follows:

- (a) clauses 1 and 2 — on the day on which this order is published in the *Gazette*;
- (b) the rest of the order — on 1 July 2008.

3. References to Deposited Plans

The Deposited Plans referred to in Schedules 1 and 2 are those held by the Western Australian Land Information Authority (Landgate) established by the *Land Information Authority Act 2006* section 5.

4. District boundary changes

The boundaries of the district of Cockburn are changed by including in the district the portion of land described in Schedules 1 and 2.

5. Ward boundary changes

- (1) The boundaries of the West ward in the district of Cockburn are changed by including in the area of the ward the portion of land described in Schedule 1.
- (2) The boundaries of the Central ward in the district of Cockburn are changed by including in the area of the ward the portion of land described in Schedule 2.

6. Information plans

The portion of land described in Schedules 1 and 2 is shown, for information purposes, in the plans in Schedule 3.

Schedule 1 — Additions to West ward

[cl. 4, 5(1)]

All that portion of land being Lot 313 and Lot 314 on Deposited Plan 49599 as shown coloured green on Deposited Plan 56268.

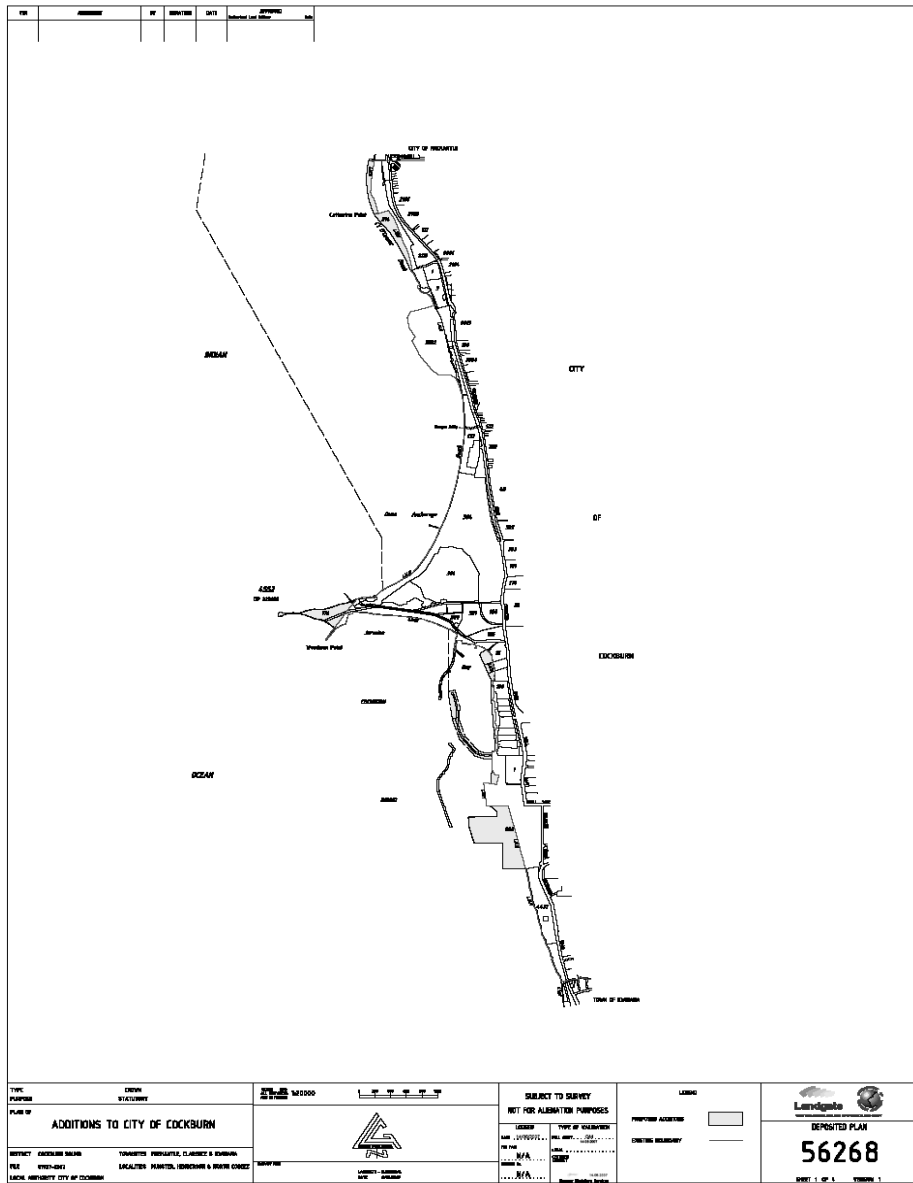
Schedule 2 — Additions to Central ward

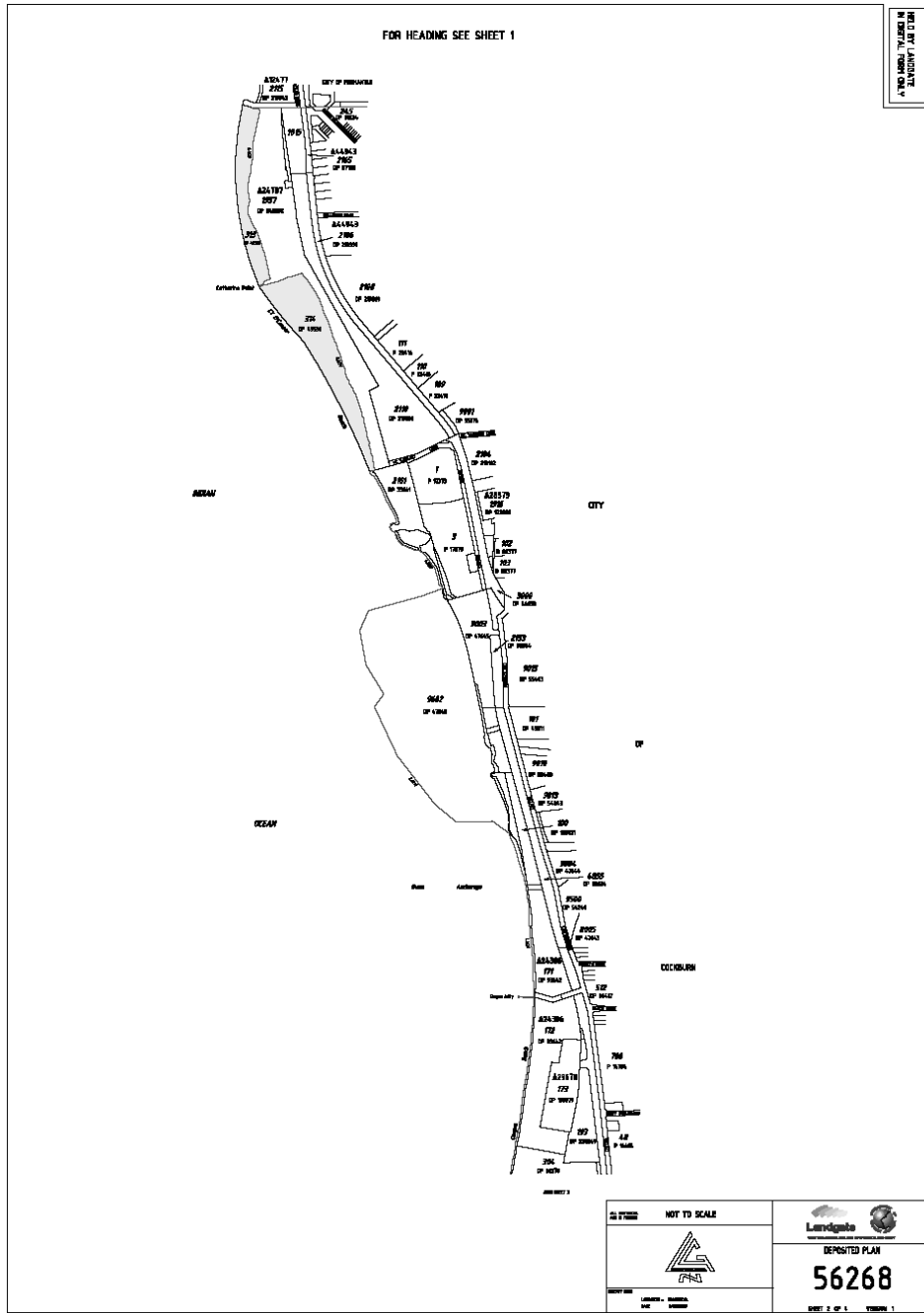
[cl. 4, 5(2)]

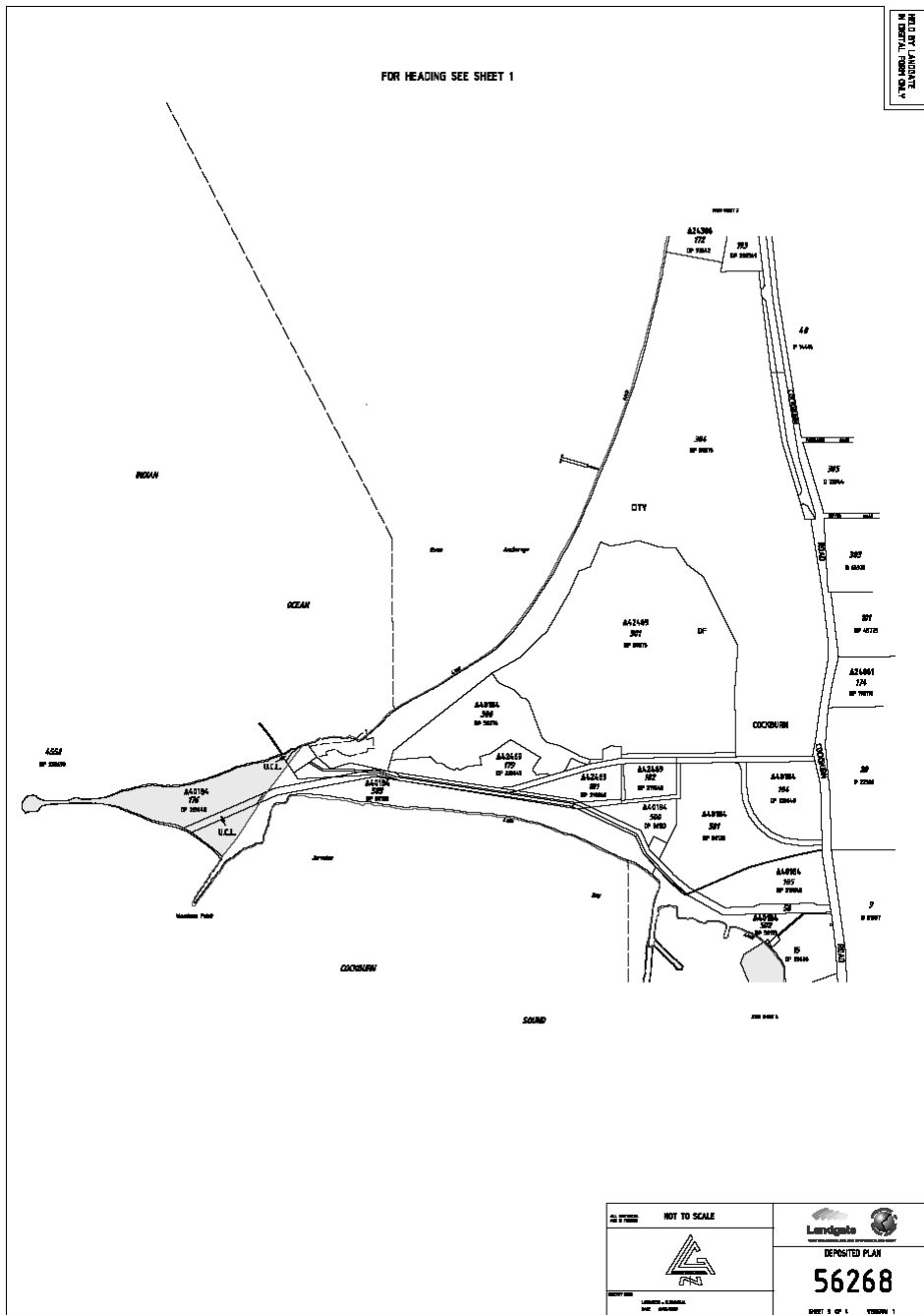
All that portion of land as shown coloured green on Deposited Plan 56268, excluding the portion of land described in Schedule 1.

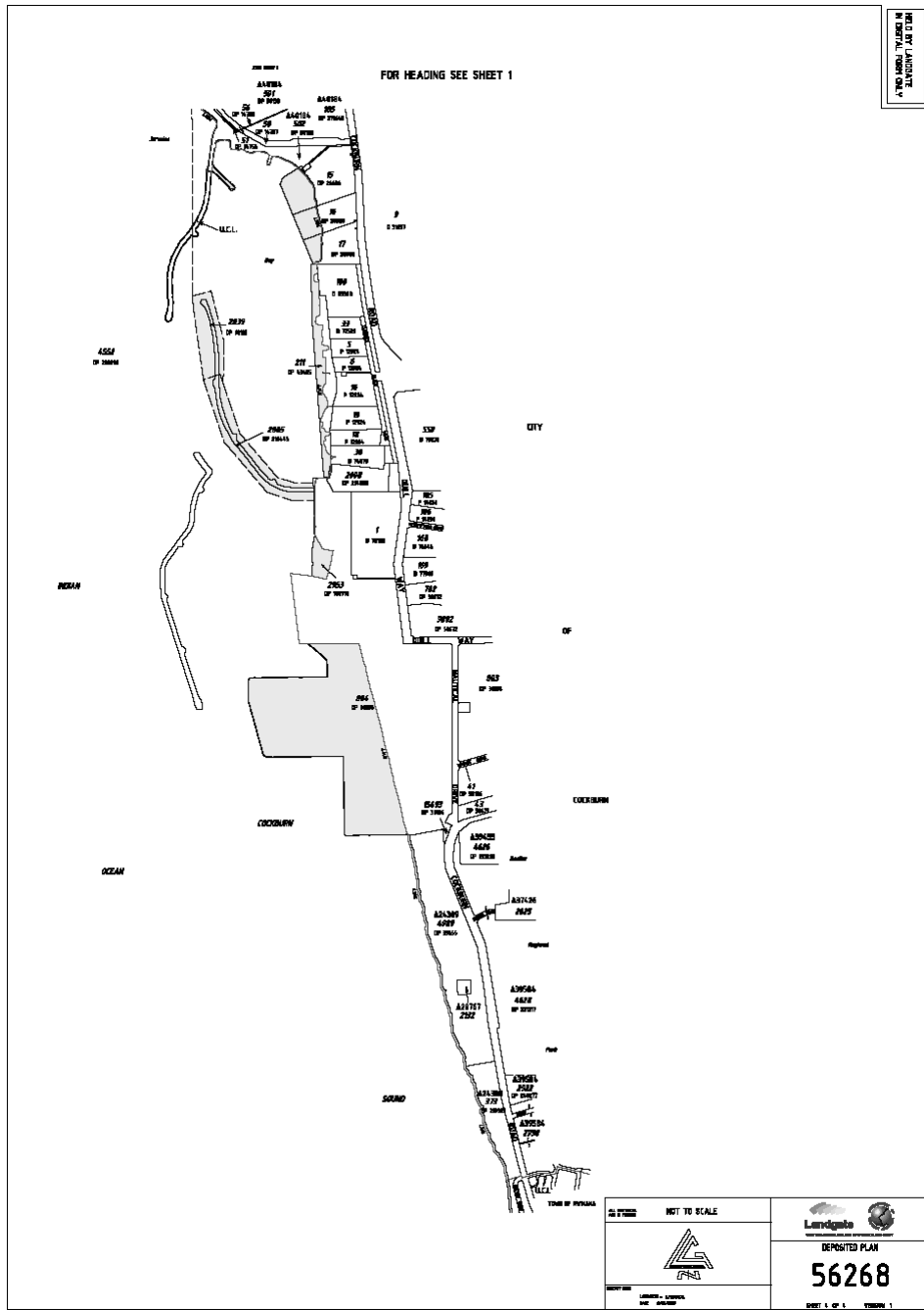
Schedule 3 — Plans

[cl. 6]









By Command of the Governor,

M. C. WAUCHOPE, Clerk of the Executive Council.

LG303*

Local Government Act 1995

Local Government (Change of Boundaries - Gosnells and Kalamunda) Order 2008

Made by the Governor in Executive Council, on the recommendation of the Minister, under sections 2.1 and 2.2 of the Act.

1. Citation

This order is the *Local Government (Change of Boundaries - Gosnells and Kalamunda) Order 2008*.

2. Commencement

This order comes into operation as follows:

- (a) clauses 1 and 2 — on the day on which this order is published in the *Gazette*;
- (b) the rest of the order — on the day after that day.

3. The transferred area

- (1) In this order —

“**the transferred area**” is an area of 4 455 square metres in Kenwick, described as all that portion of land being Lot 109 as shown hachured brown on Diagram 68362, held by the Western Australian Land Information Authority (Landgate) established by the *Land Information Authority Act 2006* section 5.

- (2) The transferred area is shown, for information purposes, in the diagram in Schedule 1.

4. Shire of Kalamunda and City of Gosnells — Boundary changes

- (1) The transferred area is excised from the Shire of Kalamunda and the boundary of the Shire of Kalamunda is changed to reflect the excision of the transferred area.
- (2) The transferred area is included in the City of Gosnells and the boundary of the City of Gosnells is changed to reflect the inclusion of the transferred area.

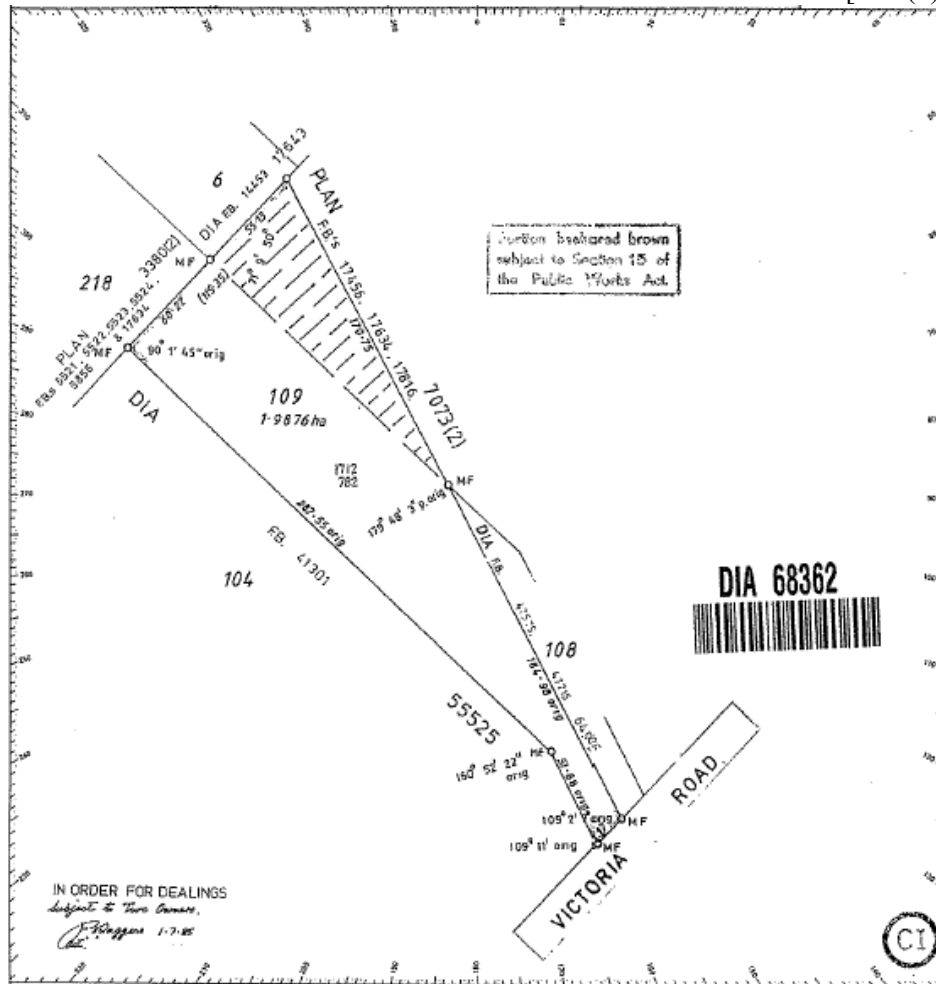
5. Shire of Kalamunda and City of Gosnells — Ward changes

- (1) The transferred area is excised from the South Ward of the Shire of Kalamunda and the boundary of the South Ward is changed to reflect the excision of the transferred area.

- (2) The transferred area is included in the Bickley Ward of the City of Gosnells and the boundary of the Bickley Ward is changed to reflect the inclusion of the transferred area.

Schedule 1 — Diagram of transferred area

[cl. 3(2)]



I recommend that the orders in clauses 4 and 5 be made as recommended by the Local Government Advisory Board.

LJILJANNA RAVLICH, Minister for Local Government.

By Command of the Governor,

M. C. WAUCHOPE, Clerk of the Executive Council.

LG304*

Local Government Act 1995

Local Government (Change of Boundaries - Districts of Melville and Canning) Order 2008

Made by the Governor in Executive Council, on the recommendation of the Minister, under sections 2.1 and 2.2 of the Act.

1. Citation

This order is the *Local Government (Change of Boundaries - Districts of Melville and Canning) Order 2008*.

2. Commencement

This order comes into operation as follows:

- (a) clauses 1 and 2 — on the day on which this order is published in the *Gazette*;
- (b) the rest of the order — on 1 July 2008.

3. References to Plans

The Plans referred to in Schedule 1 are those held by the Western Australian Land Information Authority (Landgate) established by the *Land Information Authority Act 2006* section 5.

4. District boundary changes — district of Melville

The boundaries of the district of Melville are changed by excluding from the district the portion of land described in Schedule 1.

5. Ward boundary changes — district of Melville

The boundaries of the Bullcreek - Leeming Ward in the district of Melville are changed by excluding from the area of the ward the portion of land described in Schedule 1.

6. District boundary changes — district of Canning

The boundaries of the district of Canning are changed by including in the district the portion of land described in Schedule 1.

7. Ward boundary changes — district of Canning

The boundaries of the Beeliar Ward in the district of Canning are changed by including in the area of the ward the portion of land described in Schedule 1.

Schedule 1 — Description of land

[cl. 4, 5, 6, 7]

An area of approximately 14.1516 hectares comprising all that portion of land bounded by lines starting from the westernmost north-western corner of the western severance of Lot 155 as shown on Plan 12851, a present north-western corner of the district of Canning, and extending westerly along the southern boundary of Lot 72 as shown on Plan 12704 and onwards to the centreline of Karel Avenue; thence generally north-easterly, generally northerly, again generally north-easterly and again generally northerly along that centreline to the prolongation easterly of the northern side of Keith Road, a point on a present northern boundary of the district of Melville, and thence easterly, southerly and westerly along boundaries of that district to the starting point.

By Command of the Governor,

M. C. WAUCHOPE, Clerk of the Executive Council.

RACING, GAMING AND LIQUOR

RG301*

Gaming and Wagering Commission Act 1987

**Gaming and Wagering Commission Amendment
Regulations 2008**

Made by the Governor in Executive Council.

1. Citation

These regulations are the *Gaming and Wagering Commission Amendment Regulations 2008*.

2. Commencement

These regulations come into operation as follows:

- (a) regulations 1 and 2 — on the day on which these regulations are published in the *Gazette*;
- (b) the rest of the regulations — on the day after that day.

3. The regulations amended

The amendments in these regulations are to the *Gaming and Wagering Commission Amendment Regulations 2008*.

4. Schedule 2 replaced

Schedule 2 is repealed and the following Schedule is inserted instead —

“

Schedule 2 — Prescribed penalties under section 36(1)

| Section | Description of offence | Modified penalty \$ |
|---------|--|------------------------|
| 41(3) | Being concerned in the conduct of gambling at a common gaming house | 250 |
| 41(6) | Being present at a common gaming house for the purpose of taking part in gambling | 50 |
| 42(4) | Being knowingly concerned in the conduct of an unlawful game | 200 |
| 42(5) | Playing or wagering on an unlawful game | 50 |
| 43A(2) | Broadcasts, prints, publishes or distributes, or has in possession for the purpose of publication or distribution, a prohibited advertisement | 250 |
| 43A(3) | Broadcasts, prints, publishes or distributes, or has in possession for the purpose of publication or distribution, an advertisement that conveys the existence of a person who will engage in or conduct gaming, wagering or a lottery | 200 |
| 44(1) | Cheating by deceit or any fraudulent means | 250 |
| 45(1) | Fraudulent falsification of gaming records | 200 |
| 45(2) | Fraudulent conduct of permitted gaming | 200 |
| 45(3) | Unauthorised diversion of funds raised | 100 |
| 45(4) | Conduct of permitted gaming in an unauthorised manner | 100 |
| 86 | Inserting in a gaming machine anything other than money or an authorised token | 20 |
| 95(4) | Participating in bingo when not on the premises, or on behalf of another person not present on the premises ... | 20 |

| Regulation | Description of offence | Modified penalty \$ |
|-------------------|---|--------------------------------|
| 38A(1) | Conducting a permitted lottery otherwise than in accordance with a permit | 100 |
| 38A(2) | Conducting a standard or continuing lottery otherwise than in accordance with the regulations | 100 |

”.

By Command of the Governor,

M. C. WAUCHOPE, Clerk of the Executive Council.

— PART 2 —

AGRICULTURE

AG401*

SOIL AND LAND CONSERVATION ACT 1945

SOIL AND LAND CONSERVATION (GASCOYNE ASHBURTON HEADWATERS LAND CONSERVATION DISTRICT) AMENDMENT ORDER 2008

Made by the Governor in Executive Council under section 23 of the *Soil and Land Conservation Act 1945* on the recommendation of the Minister for Agriculture and Food.

1. Citation

This order may be cited as the *Soil and Land Conservation (Gascoyne Ashburton Headwaters Land Conservation District) Amendment Order 2008*.

2. Principal Order

In this order the *Soil and Land Conservation (Gascoyne Ashburton Headwaters Land Conservation District) Order 1991** is referred to as the principal order.

(*Published in the Gazette of 16 August 1991 at pp. 4266-4269 and an Amendment Order approved by Executive Council on 23 September 1997 {Department of Agriculture reference: 881829V02P0J} and amended in the Gazette of 2 August 2002 at pp. 3814-3815.)

3. Clause 2, 4, 5 and 6 deleted

Clauses 2, 4, 5 and 6 of the principal order are deleted.

By His Excellency's Command,

M. C. WAUCHOPE, Clerk of the Executive Council.

AG402*

SOIL AND LAND CONSERVATION ACT 1945

SOIL AND LAND CONSERVATION (GOODLANDS LAND CONSERVATION DISTRICT) AMENDMENT ORDER 2008

Made by the Governor in Executive Council under section 23 of the *Soil and Land Conservation Act 1945* on the recommendation of the Minister for Agriculture and Food.

1. Citation

This order may be cited as the *Soil and Land Conservation (Goodlands Land Conservation District) Amendment Order 2008*.

2. Principal Order

In this order the *Soil and Land Conservation (Goodlands Land Conservation District) Order 1989** is referred to as the principal order.

(*Published in the Gazette of 23 June 1995 at pp. 2427-2428 and amended in the Gazette of 29 March 1996 at p. 1504).

3. Clause 2, 4, 5 and 6 deleted

Clauses 2, 4, 5 and 6 of the principal order are deleted.

By His Excellency's Command,

M. C. WAUCHOPE, Clerk of the Executive Council.

AG403***SOIL AND LAND CONSERVATION ACT 1945****SOIL AND LAND CONSERVATION (NORTH EASTERN GOLDFIELDS LAND CONSERVATION DISTRICT) AMENDMENT ORDER 2008**

Made by the Governor in Executive Council under section 23 of the *Soil and Land Conservation Act 1945* on the recommendation of the Minister for Agriculture and Food.

1. Citation

This order may be cited as the *Soil and Land Conservation (North Eastern Goldfields Land Conservation District) Amendment Order 2008*.

2. Principal Order

In this order the *Soil and Land Conservation (North Eastern Goldfields Land Conservation District) Order 1985** is referred to as the principal order.

(*Published in the Gazette of 20 September 1985 at pp. 3787-3788 and amended in the Gazettes of 28 June 1991 at pp. 3107-3109, 18 October 1991 at p. 5324 and 2 May 1995 at p. 1667.)

3. Clause 3, 5, 6 and 7 deleted

Clauses 3, 5, 6 and 7 of the principal order are deleted.

By His Excellency's Command,

M. C. WAUCHOPE, Clerk of the Executive Council.

AG404***SOIL AND LAND CONSERVATION ACT 1945****SOIL AND LAND CONSERVATION (KALANNIE LAND CONSERVATION DISTRICT) AMENDMENT ORDER 2008**

Made by the Governor in Executive Council under section 23 of the *Soil and Land Conservation Act 1945* on the recommendation of the Minister for Agriculture and Food.

1. Citation

This order may be cited as the *Soil and Land Conservation (Kalannie Land Conservation District) Amendment Order 2008*.

2. Principal Order

In this order the *Soil and Land Conservation (Kalannie Land Conservation District) Order 1995** is referred to as the principal order.

(*Published in the Gazette of 20 June 1995 at pp. 2397-2398 and an Amendment Order approved by Executive Council on 16 June 1998 {Department of Agriculture reference: 950338V01P0V})

3. Clause 2, 4, 5 and 6 deleted

Clauses 2, 4, 5 and 6 of the principal order are deleted.

By His Excellency's Command,

M. C. WAUCHOPE, Clerk of the Executive Council.

AG405***SOIL AND LAND CONSERVATION ACT 1945****SOIL AND LAND CONSERVATION (BRIDGETOWN-GREENBUSHES LAND CONSERVATION DISTRICT) AMENDMENT ORDER 2008**

Made by the Governor in Executive Council under section 23 of the *Soil and Land Conservation Act 1945* on the recommendation of the Minister for Agriculture and Food.

1. Citation

This order may be cited as the *Soil and Land Conservation (Bridgetown-Greenbushes Land Conservation District) Amendment Order 2008*.

2. Principal Order

In this order the *Soil and Land Conservation (Bridgetown-Greenbushes Land Conservation District) Order 1989** is referred to as the principal order.

(*Published in the Gazette of 17 March 1989 at pp. 796-797 and amended in the Gazette of 11 September 1992 at p. 4592 and an Amendment Order approved by Executive Council on 1 December 1998 {Department of Agriculture reference: 881801V02P06} and amended in the Gazette of 7 June 2005 at p. 2557.)

3. Clause 2, 4, 5 and 6 deleted

Clauses 2, 4, 5 and 6 of the principal order are deleted.

By His Excellency's Command,

M. C. WAUCHOPE, Clerk of the Executive Council.

AG406***SOIL AND LAND CONSERVATION ACT 1945**

APPOINTMENT

Pursuant to section 23 (2b)(d) of the *Soil and Land Conservation Act 1945*, being persons actively engaged in, or affected by, or associated with land use in the District, Alexandra Harper of Carnarvon; Environment Officer, Main Roads, Carnarvon and Dave Bauer of Carnarvon are appointed members of the Carnarvon Land Conservation District (*the Committee was established by an Order in Council, and published in the Gazette of 16 December 1983 at p. 4897 and amended in the Gazettes of 13 March 1987 at pp. 662-663, 10 June 1988 at pp. 1936-1937, 13 December 1991 at pp. 6150-6151, 25 August 1995 at p. 3845, 7 June 1996 at p. 2389 and an Amendment Order approved by Executive Council on 28 January 1998 (Department of Agriculture reference: 881708V02P0Q)*). The appointment is for a term ending on 30 September 2008.

ANDREW WATSON, Commissioner of Soil and Land Conservation.

Dated this 16th day of April 2008.

AG407***SOIL AND LAND CONSERVATION ACT 1945**

APPOINTMENT

Pursuant to section 23 (2b)(d) of the *Soil and Land Conservation Act 1945*, being persons actively engaged in, or affected by, or associated with land use in the District, James (Jim) Turner or Cookernup is appointed a member of the Harvey River Land Conservation District (*the Committee was established by an Order in Council, and approved by Executive Council on 11 February 1997 and an amendment order was approved by Executive Council on 27 January 1999 (Department of Agriculture reference: 960905V01P0U) and amended in the Gazette of 20 June 2003 at p 2253*). The appointment is for a term ending on 31 October 2009.

ANDREW WATSON, Commissioner of Soil and Land Conservation.

Dated this 17th day of April 2008.

AG408***SOIL AND LAND CONSERVATION ACT 1945**

CAPEL LAND CONSERVATION DISTRICT

(Appointment of Members of District Committee) Instrument 2008

Made by the Commissioner of Soil and Land Conservation.

1. Citation

This Instrument may be cited as the *Capel Land Conservation District (Appointment of Members) Instrument 2008*.

2. Appointment of members

Under section 23(2b) of the Act and clause 5(1) of the *Soil and Land Conservation (Capel Land Conservation District) Order 1993**, the following members are appointed to the land conservation district committee for the Capel Land Conservation District—

- (a) on the nomination of the Shire of Capel: Kingsley Gibson of Capel and Sandra Manley of Capel; and
- (b) as persons actively engaged in, or affected by or associated with, land use in the district—
 - (i) Michael Jerome Tichbon of Boyanup
 - (ii) Bronwyn Mutton of Capel
 - (iii) Gary Ernest Scott of Capel
 - (iv) Frank Doyle of Capel

- (v) Cheryl Denise Campbell of Capel
- (vi) Elizabeth Joy Golden of Capel
- (vii) Sara Elizabeth Clifton of North Boyanup
- (viii) Barry Wayne Lee of Dalyellup
- (ix) Michael James Lindsay of Capel
- (x) Rick Murray of Boyanup
- (xi) Les Mutton of Capel
- (xii) Nick Hornibrook of Capel
- (xiii) Trevor David Larke of Gelorup
- (xiv) Michael Treloar of Capel

(*Published in the Gazette of 23 April 1993 at pp. 2170-2172 and Amendment Orders approved by Executive Council on 2 July 1996, 13 August 1996 and 1 December 1998 {refer to Department of Agriculture reference: 881848V02P0T}).

3. Term of office

Members appointed to the committee under this instrument will hold office for a term expiring on 31 March 2011.

ANDREW WATSON, Commissioner of Soil and Land Conservation.

Dated this 18th day of April 2008.

AG409*

SOIL AND LAND CONSERVATION ACT 1945

DARDANUP LAND CONSERVATION DISTRICT

(Appointment of Members of District Committee) Instrument 2008

Made by the Commissioner of Soil and Land Conservation.

1. Citation

This Instrument may be cited as the *Dardanup Land Conservation District (Appointment of Members) Instrument 2008*.

2. Appointment of members

Under section 23(2b) of the Act and clause 5(1) of the *Soil and Land Conservation (Dardanup Land Conservation District) Order 1992**, the following members are appointed to the land conservation district committee for the Dardanup Land Conservation District—

- (a) on the nomination of the Shire of Dardanup: Carmel Boyce of Eaton;
- (b) to represent the Western Australian Farmers Federation (Inc): Ian Trigwell of Dardanup, Ken Tyrrell of Waterloo and Thomas Busher of Dardanup; and
- (c) as persons actively engaged in, or affected by or associated with, land use in the district—
 - (i) Michael Robert Bell of Dardanup
 - (ii) Irene Bell of Dardanup
 - (iii) Colleen Burley of Dardanup
 - (iv) Shane Richard Beattie of Dardanup
 - (v) Josef Hilzensauer of Australind

(*Published in the Gazette of 11 September 1992 at pp. 4595-4597 and amended in the Gazette of 23 April 1993 at pp. 2174-2175 and an Amendment Order approved by Executive Council on 1 December 1998 {refer to Department of Agriculture reference: 881843V02P00} and amended in the Gazette of 16 December 2005 at p. 6087).

3. Term of office

Members appointed to the committee under this instrument will hold office for a term expiring on 31 March 2011.

ANDREW WATSON, Commissioner of Soil and Land Conservation.

Dated this 17th day of April 2008.

AG410*

SOIL AND LAND CONSERVATION ACT 1945**LOWER BLACKWOOD LAND CONSERVATION DISTRICT**

(Appointment of Members of District Committee) Instrument 2008

Made by the Commissioner of Soil and Land Conservation.

1. Citation

This Instrument may be cited as the *Lower Blackwood Land Conservation District (Appointment of Members) Instrument 2008*.

2. Appointment of members

Under section 23(2b) of the Act and clause 5(1) of the *Soil and Land Conservation (Lower Blackwood Land Conservation District) Order 1992**, the following members are appointed to the land conservation district committee for the Lower Blackwood Land Conservation District—

- (a) on the nomination of the Shire of Augusta-Margaret River: Raymond George Colyer of Karridale;
- (b) on the nomination of the Shire of Nannup: John Dunnet of Nannup and Timothy Leslie Prosser of Scott River;
- (c) to represent the Western Australian Farmers Federation (Inc): Ian Alan Noakes of Witchcliffe;
- (d) to represent the Pastoralists and Graziers Association of Western Australia: Peter Alex Wren of Kударup; and
- (e) as persons actively engaged in, or affected by or associated with, land use in the district—
 - (i) David Alex Wren of Karridale
 - (ii) Clifford Graham Owen of Karridale
 - (iii) Walter Christopher Avery of Alexandra Bridge
 - (iv) Peter William McDonald of Karridale
 - (v) Leslie Francis Prosser of Lower Blackwood
 - (vi) Peter Bruce Colyer of Karridale
 - (vii) Steven Noakes of Witchcliffe
 - (viii) Tim Crimp of Margaret River
 - (ix) Ken Collins of Witchcliffe
 - (x) Cherie Kemp of Busselton
 - (xi) District Manager, Department of Conservation and Land Management, Blackwood District

(*Published in the Gazette of 26 June 1992 at pp. 2651-2654 and Amendment Orders approved by Executive Council on 17 June 1997 and 6 October 1998 (refer to Department of Agriculture reference: 881844V02P0P).

3. Term of office

Members appointed to the committee under this instrument will hold office for a term expiring on 31 March 2011.

ANDREW WATSON, Commissioner of Soil and Land Conservation.

Dated this 14th day of April 2008.

AG411*

SOIL AND LAND CONSERVATION ACT 1945**TUNNEY LAND CONSERVATION DISTRICT**

(Appointment of Members of District Committee) Instrument 2008

Made by the Commissioner of Soil and Land Conservation.

1. Citation

This Instrument may be cited as the *Tunney Land Conservation District (Appointment of Members) Instrument 2008*.

2. Appointment of members

Under section 23(2b) of the Act and clause 5(1) of the *Soil and Land Conservation (Tunney Land Conservation District) Order 1990**, the following members are appointed to the land conservation district committee for the Tunney Land Conservation District—

- (a) on the nomination of the Shire of Cranbrook: Nicholas Arthur Burges of Cranbrook;
- (b) to represent the Pastoralists and Graziers Association of Western Australia: James Twynam Cunningham of Tunney; and

- (c) as persons actively engaged in, or affected by or associated with, land use in the district—
- (i) Kimberly Peter Fimister of Tunney
 - (ii) Christopher Brian Anderson of Tunney
 - (iii) Pamela Valton of Tunney
 - (iv) Christian Charles Emile Valton of Tunney
 - (v) William James Waldron of Tunney
 - (vi) Graham David Lawrence of Cranbrook
 - (vii) John Helton Tuckett of Tunney
 - (viii) John Andrew Sprigg of Cranbrook

(*Published in the Gazette of 21 December 1990 at pp. 6216-6217 and an Amendment Order approved by Executive Council on 29 June 1999 {refer to Department of Agriculture reference: 881838V01P0D}).

3. Term of office

Members appointed to the committee under this instrument will hold office for a term expiring on 28 February 2011.

ANDREW WATSON, Commissioner of Soil and Land Conservation.

Dated this 19th day of April 2008.

AG412*

SOIL AND LAND CONSERVATION ACT 1945

WADDI FOREST LAND CONSERVATION DISTRICT

(Appointment of Members of District Committee) Instrument 2008

Made by the Commissioner of Soil and Land Conservation.

1. Citation

This Instrument may be cited as the *Waddi Forest Land Conservation District (Appointment of Members) Instrument 2008*.

2. Appointment of members

Under section 23(2b) of the Act and clause 6(1) of the *Soil and Land Conservation (Waddi Forest Land Conservation District) Order 1985**, the following members are appointed to the land conservation district committee for the Waddi Forest Land Conservation District—

- (a) on the nomination of the Shire of Coorow: Jan Kelsey Waite of Waddi Forest;
- (b) on the nomination of the Shire of Perenjori: Graeme Reid of Latham; and
- (c) as persons actively engaged in, or affected by or associated with, land use in the district—
 - (i) Alison Doley of Coorow
 - (ii) Donald Roy Patton of Coorow
 - (iii) Alistair Falconer of Waddi Forest
 - (iv) Jayne-Louise Cullen of Waddi Forest
 - (v) Alister Adams of Coorow
 - (vi) David Middleton Falconer of Waddi Forest
 - (vii) Fiona Falconer of Coorow
 - (viii) Barry Fowler of Waddi Forest
 - (ix) Beth Broun of Coorow
 - (x) Frank Keith Morcombe of Waddi Forest
 - (xi) Colin George Kerr of Waddi Forest
 - (xii) Arthur Malcolm Patton of Waddi Forest

(*Published in the Gazette of 4 October 1985 at pp. 3925-3927 and amended in the Gazette of 12 July 1991 at pp. 3416-3417 and an Amendment Order approved by Executive Council on 2 July 1996 {refer to Department of Agriculture reference: 881745V02P0N}).

3. Term of office

Members appointed to the committee under this instrument will hold office for a term expiring on 31 March 2011.

ANDREW WATSON, Commissioner of Soil and Land Conservation.

Dated this 14th day of April 2008.

AG413*

SOIL AND LAND CONSERVATION ACT 1945

APPOINTMENT

Pursuant to section 23 (2b)(d) of the *Soil and Land Conservation Act 1945*, being persons actively engaged in, or affected by, or associated with land use in the District, David Gooch of Manberry Station is appointed a member of the Lyndon Land Conservation District (*the Committee was established by an Order in Council, published in the Government Gazette of 26 February 1988 at pp. 649-651 and amended in the Gazettes of 6 May 1988 at pp. 1566-1567, 7 May 1993 at pp. 2339-2340, 30 April 1996 at p. 1855 and an Amendment Order approved by Executive Council on 2 July 1996 (Department of Agriculture reference: 881781V03P0H)*). The appointment is for a term ending on 31 December 2010.

ANDREW WATSON, Commissioner of Soil and Land Conservation.

Dated this 18th day of April 2008.

CONSUMER AND EMPLOYMENT PROTECTION

CE401*

ASSOCIATIONS INCORPORATION ACT 1987

REINSTATED ASSOCIATION

Melville-Palmyra Amateur Football Club

Notice is hereby given that the incorporation of the above-named association has been re-instated pursuant to Section 35(4) of the *Associations Incorporation Act 1987*.

Dated 23rd April 2008.

ROBERT ALLEN, A/Director, Business Services
for Commissioner for Consumer Protection.

CE402*

ASSOCIATIONS INCORPORATION ACT 1987

REINSTATED ASSOCIATION

Regal Hill Water Supply

Notice is hereby given that the incorporation of the above-named association has been re-instated pursuant to Section 35(4) of the *Associations Incorporation Act 1987*.

Dated 23rd April 2008.

ROBERT ALLEN, A/Director, Business Services
for Commissioner for Consumer Protection.

JUSTICE

JU401*

COURT SECURITY AND CUSTODIAL SERVICES ACT 1999

PERMIT DETAILS

Pursuant to the provisions of section 51 of the *Court Security and Custodial Services Act 1999*, the Director General of the Department of the Attorney General has issued the following persons with Permits to do High-Level Security Work—

| Surname | First Name(s) | Permit Number | Date Permit Issued | Permit Commence Date | Permit Expiry Date |
|----------|---------------|---------------|--------------------|----------------------|--------------------|
| Afualo | Muta | CS8-107 | 11/04/08 | 11/04/08 | 30 July 2011 |
| Barcelon | Edgardo | CS8-108 | 11/04/08 | 11/04/08 | 30 July 2011 |
| Tuhe | Kamasa Luke | CS8-109 | 11/04/08 | 11/04/08 | 30 July 2011 |
| Gloede | Sarah Jane | CS8-110 | 11/04/08 | 11/04/08 | 30 July 2011 |
| Tipton | Danielle | CS8-111 | 11/04/08 | 11/04/08 | 30 July 2011 |

| Surname | First Name(s) | Permit Number | Date Permit Issued | Permit Commence Date | Permit Expiry Date |
|--------------|--------------------|---------------|--------------------|----------------------|--------------------|
| Jamieson | Shane Campbell | CS8-112 | 11/04/08 | 11/04/08 | 30 July 2011 |
| Robinson | Wayne John | CS8-113 | 11/04/08 | 11/04/08 | 30 July 2011 |
| Feroz | Mohsin | CS8-114 | 11/04/08 | 11/04/08 | 30 July 2011 |
| De-Zylva | Michael Rowland | CS8-115 | 11/04/08 | 11/04/08 | 30 July 2008 |
| Stevens | Andrew Charles | CS8-116 | 21/04/08 | 21/04/08 | 30 July 2011 |
| Evans | Angela Michelle | CS8-117 | 21/04/08 | 21/04/08 | 30 July 2011 |
| Beilken | Graham William | CS8-118 | 21/04/08 | 21/04/08 | 30 July 2011 |
| Honey | Brent Ashley | CS8-119 | 21/04/08 | 21/04/08 | 30 July 2011 |
| Pinnegar | Christopher John | CS8-120 | 21/04/08 | 21/04/08 | 30 July 2011 |
| Winstanley | Cindy Michelle | CS8-121 | 21/04/08 | 21/04/08 | 30 July 2011 |
| Myring | Dawn | CS8-122 | 21/04/08 | 21/04/08 | 30 July 2011 |
| Eldridge | Donny James | CS8-123 | 21/04/08 | 21/04/08 | 30 July 2011 |
| Dockter | Douglas John | CS8-124 | 21/04/08 | 21/04/08 | 30 July 2008 |
| Hartley | Jenny Elizabeth | CS8-125 | 21/04/08 | 21/04/08 | 30 July 2011 |
| Cook | Karen Jane | CS8-126 | 21/04/08 | 21/04/08 | 30 July 2008 |
| Heazlewood | Kathleen | CS8-127 | 21/04/08 | 21/04/08 | 30 July 2011 |
| Lambert | Malcolm Brett | CS8-128 | 21/04/08 | 21/04/08 | 30 July 2008 |
| Desker | Noel Hillary | CS8-130 | 21/04/08 | 21/04/08 | 30 July 2008 |
| Innis | Priscilla Rose | CS8-131 | 21/04/08 | 21/04/08 | 30 July 2011 |
| Roberts | Priscilla Irean | CS8-132 | 21/04/08 | 21/04/08 | 30 July 2008 |
| Stephens | Rhonda Dianne | CS8-133 | 21/04/08 | 21/04/08 | 30 July 2008 |
| Payne | Roslyn Maree | CS8-134 | 21/04/08 | 21/04/08 | 30 July 2011 |
| Kinraid | Sharon Peggy | CS8-135 | 21/04/08 | 21/04/08 | 30 July 2008 |
| Den-Ridder | Terrance John | CS8-136 | 21/04/08 | 21/04/08 | 30 July 2008 |
| Carroll | Travis Dean | CS8-137 | 21/04/08 | 21/04/08 | 30 July 2011 |
| Grov | Winifred May | CS8-138 | 21/04/08 | 21/04/08 | 30 July 2008 |
| Cox | David | CS8-139 | 21/04/08 | 21/04/08 | 30 July 2008 |
| Laidlaw | Shane Andrew | CS8-140 | 21/04/08 | 21/04/08 | 30 July 2008 |
| Karszbiewicz | Krzysztof | CS8-141 | 21/04/08 | 21/04/08 | 30 July 2008 |
| Iman | Abdulkader Mohamed | CS8-142 | 21/04/08 | 21/04/08 | 30 July 2008 |
| Devlin | Victoria Louise | CS8-143 | 21/04/08 | 21/04/08 | 30 July 2008 |
| Belcher | Dennis Clifford | CS8-149 | 21/04/08 | 21/04/08 | 30 July 2008 |
| Seubelan | Rudy Goldstar | CS8-150 | 21/04/08 | 21/04/08 | 30 July 2008 |

This notice is published under section 57(1) of the *Court Security and Custodial Services Act 1999*.

BRIAN LAWRENCE, CSCS Contract Manager.

JU402*

COURT SECURITY AND CUSTODIAL SERVICES ACT 1999 PERMIT DETAILS

Pursuant to the provisions of section 56 of the *Court Security and Custodial Services Act 1999*, the Director General of the Department of the Attorney General has revoked the following Permits to do High-Level Security Work—

| Surname | First Name(s) | Permit Number | Date Permit Revoked |
|----------|-----------------|---------------|---------------------|
| Cox | David | CS8-001 | 21/04/08 |
| Belcher | Dennis Clifford | CS8-076 | 21/04/08 |
| Seubelan | Rudy Goldstar | CS8-071 | 21/04/08 |

These notices are published under section 57(1) of the *Court Security and Custodial Services Act 1999*.

BRIAN LAWRENCE, CSCS Contract Manager.

JU403***COURT SECURITY AND CUSTODIAL SERVICES ACT 1999****PERMIT DETAILS**

Pursuant to the provisions of section 51 of the *Court Security and Custodial Services Act 1999*, the Director General of the Department of the Attorney General has issued the following persons with Permits to do High-Level Security Work—

| Surname | First Name(s) | Permit Number | Date Permit Issued | Permit Commence Date | Permit Expiry Date |
|----------|-----------------|---------------|--------------------|----------------------|--------------------|
| Tuhe | Kamasa Luke | CS8-151 | 16/04/08 | 16/04/08 | 30 July 2011 |
| Gloede | Sarah Jane | CS8-152 | 16/04/08 | 16/04/08 | 30 July 2011 |
| Tipton | Danielle | CS8-153 | 16/04/08 | 16/04/08 | 30 July 2011 |
| Jamieson | Shane Campbell | CS8-154 | 16/04/08 | 16/04/08 | 30 July 2011 |
| Robinson | Wayne John | CS8-155 | 16/04/08 | 16/04/08 | 30 July 2011 |
| Feroz | Mohsin | CS8-156 | 16/04/08 | 16/04/08 | 30 July 2011 |
| De-Zylva | Michael Rowland | CS8-157 | 16/04/08 | 16/04/08 | 30 July 2008 |
| Afualo | Muta | CS8-158 | 16/04/08 | 16/04/08 | 30 July 2011 |
| Barcelon | Edgardo | CS8-159 | 16/04/08 | 16/04/08 | 30 July 2011 |

This notice is published under section 57(1) of the *Court Security and Custodial Services Act 1999*.

BRIAN LAWRENCE, CSCS Contract Manager.

JU404***COURT SECURITY AND CUSTODIAL SERVICES ACT 1999****PERMIT DETAILS**

Pursuant to the provisions of section 56 of the *Court Security and Custodial Services Act 1999*, the Director General of the Department of the Attorney General has revoked the following Permits to do High-Level Security Work—

| Surname | First Name(s) | Permit Number | Date Permit Revoked |
|----------|-----------------|---------------|---------------------|
| Afualo | Muta | CS8-107 | 16/04/08 |
| Barcelon | Edgardo | CS8-108 | 16/04/08 |
| Tuhe | Kamasa Luke | CS8-109 | 16/04/08 |
| Gloede | Sarah Jane | CS8-110 | 16/04/08 |
| Tipton | Danielle | CS8-111 | 16/04/08 |
| Jamieson | Shane Campbell | CS8-112 | 16/04/08 |
| Robinson | Wayne John | CS8-113 | 16/04/08 |
| Feroz | Mohsin | CS8-114 | 16/04/08 |
| De-Zylva | Michael Rowland | CS8-115 | 16/04/08 |

These notices are published under section 57(1) of the *Court Security and Custodial Services Act 1999*.

BRIAN LAWRENCE, CSCS Contract Manager.

LOCAL GOVERNMENT

LG401***LOCAL GOVERNMENT (MISCELLANEOUS PROVISIONS) ACT 1960***City of Canning***APPOINTMENT OF AUTHORISED OFFICERS**

It is hereby notified for public information that the following person has been appointed as Security Officer pursuant to Part XX, Section 449 of the *Local Government (Miscellaneous Provision) Act 1960*. The appointment is effective as of 22 April 2008—

Mark Warren Lewis

D. CARBONE, Chief Executive Officer.

LG402*SHIRE OF SHARK BAY*
APPOINTMENTS

It is hereby notified for public information that Gary Brown and Mary Geyer have been appointed as Authorised Persons under the provisions of the following Acts, Regulations and By-laws and Local Laws—

Local Government Act 1995, Dog Act 1976, Dog Act Regulations 1976, Litter Act 1979, Control of Vehicles Act 1979, Caravan Parks and Camping Grounds Act 1995 and Regulations, Shire of Shark Bay Local Cat Control and Shire of Shark Bay Parking and Parking Facilities Local Law.

K. J. MATTHEWS, Chief Executive Officer.

8 April 2008.

LG403**DOG ACT 1976**
Shire of Shark Bay
APPOINTMENTS

It is hereby notified for public information that the following appointments are made as Dog Registration Officers for the above Shire—

Rebecca-Lee Pye

K. J. MATTHEWS, Chief Executive Officer.

8 April 2008.

LG404**LOCAL GOVERNMENT ACT 1995**

SHIRE OF KONDININ (VALIDATION OF IMPOSITION OF DIFFERENTIAL RATES) ORDER 2007
Made under section 9.64 of the Act by the Governor in Executive Council.

1. Citation

This Order may be cited as the *Shire of Kondinin (Validation of Imposition of Differential Rates) Order 2007*.

2. Validation

The imposition by the Shire of Kondinin of the differential general rate of—

- (a) 1.5360 cents in the dollar of the unimproved value of rateable land in its district for properties described as rural; and
- (b) 10.0000 cents in the dollar of the unimproved value of rateable land in its district for properties described as mining;

in accordance with section 6.33(1)(d) of the *Local Government Act 1995* for the financial year ending 30 June 2007 are valid as if they had been imposed with the approval of the Minister as required by section 6.33(3) of the Act.

By Command of the Governor,

M. C. WAUCHOPE, Clerk of the Executive Council.

LG405**LOCAL GOVERNMENT ACT 1995**

SHIRE OF MERREDIN (VALIDATION OF ADVERTISEMENT OF SALE OF LAND BY AUCTION)
ORDER 2008

Made under section 9.64 of the Act by the Governor in Executive Council.

1. Citation

This Order may be cited as the *Shire of Merredin (Validation of Advertisement of Sale of Land by Auction) Order 2008*.

2. Validation

The advertisements by the Shire of Merredin published in the Wheatbelt Mercury on 17, 24 and 31 October 2007 and appearing on the Elders Real Estate website advertising the sale of Lots 15 & 17 Limbourne Street, Lot 395 Kitchener Road and Avon Location 25289, Merredin, by auction, are deemed valid as if they were published in the form of Form 5 as required by Schedule 6.3 of the *Local Government Act 1995*.

By Command of the Governor,

M. C. WAUCHOPE, Clerk of the Executive Council.

MINERALS AND PETROLEUM

MP401*

Commonwealth of Australia

PETROLEUM (SUBMERGED LANDS) ACT 1967

INVITATION FOR APPLICATIONS FOR EXPLORATION PERMITS

(2008 Offshore Acreage Release—West Australian Adjacent Area)

I, William Lee Tinapple, the delegate of the Designated Authority in respect of the adjacent area of Western Australia, for and on behalf of the Commonwealth-Western Australia Offshore Petroleum Joint Authority, acting pursuant to Section 20(1) of the *Petroleum (Submerged Lands) Act 1967*, hereby invite applications for the grant of exploration permits in respect of the following Blocks within the areas as described in the following schedule.

Applications for areas **W08-7 to W08-10** and **W08-16 to W08-20** will be received up until 4:00 pm on Thursday, **9 October 2008**.

Applications for areas **W08-1 to W08-6**, **W08-11 to W08-15** and **W08-21 to W08-24** will be received up until 4:00 pm on Thursday **9 April 2009**.

Schedule

(The references hereunder are to the names of map sheets of the 1:1 000 000 series and to the number of the graticular sections shown thereon).

Area W08-1

Petrel Sub-basin, Bonaparte Basin

Map Sheet SC52 (Melville Island)

| | | | | | |
|-----------|-----------|-----------|-----------|-----------|-----------|
| 2973 part | 3045 part | 3046 part | 3117 | 3118 part | 3189 |
| 3190 part | 3191 part | 3261 | 3262 | 3263 part | 3264 part |
| 3333 | 3334 | 3335 | 3336 part | 3405 | 3406 |
| 3407 | 3408 part | 3409 part | | | |

Map Sheet SD52 (Darwin)

| | | | | | |
|-----|-----|-----|-----|----------|----------|
| 21 | 22 | 23 | 24 | 25 part | 26 part |
| 94 | 95 | 96 | 97 | 98 part | 166 |
| 167 | 168 | 169 | 170 | 171 part | 238 |
| 239 | 240 | 241 | 242 | 243 part | 244 part |

Assessed to contain 45 blocks (includes 28 full blocks and 17 part blocks)

Area W08-2

Petrel Sub-basin, Bonaparte Basin

Map Sheet SD52 (Darwin)

| | | | | | |
|----------|----------|----------|----------|-----|----------|
| 310 | 311 | 312 | 313 | 314 | 315 |
| 316 part | 317 part | 382 | 383 | 384 | 385 |
| 386 | 387 | 388 | 389 part | 454 | 455 |
| 456 | 457 | 458 | 459 | 460 | 461 part |
| 526 | 527 | 528 | 529 | 530 | 531 |
| 532 | 533 part | 534 part | 598 | 599 | 600 |
| 601 | 602 | 603 | 670 | 671 | 672 |
| 673 | 674 | 675 | | | |

Assessed to contain 45 blocks (includes 39 full blocks and 6 part blocks)

Area W08-3**Petrel Sub-basin, Bonaparte Basin**

Map Sheet SD52 (Darwin)

| | | | | | |
|------|----------|------|-----------|------|-----------|
| 743 | 744 | 745 | 746 | 747 | 815 |
| 816 | 817 | 818 | 819 | 820 | 821 |
| 887 | 888 | 889 | 890 | 891 | 892 |
| 893 | 894 part | 961 | 962 | 963 | 964 |
| 965 | 966 part | 1035 | 1036 | 1037 | 1038 part |
| 1107 | 1108 | 1109 | 1110 part | | |

Assessed to contain 34 blocks (includes 30 full blocks and 4 part blocks)

Area W08-4**Londonderry High, Bonaparte Basin**

Map Sheet SD52 (Darwin)

| | | | | | |
|------|------|------|------|------|------|
| 796 | 797 | 798 | 868 | 869 | 870 |
| 871 | 940 | 941 | 942 | 943 | 944 |
| 1012 | 1013 | 1014 | 1015 | 1016 | 1017 |
| 1084 | 1085 | 1086 | 1087 | 1088 | 1089 |
| 1090 | 1091 | 1156 | 1157 | 1158 | 1159 |
| 1160 | 1161 | 1162 | 1163 | 1229 | 1230 |
| 1231 | 1232 | 1233 | 1234 | 1235 | |

Assessed to contain 41 full blocks

Area W08-5**Londonderry High, Bonaparte Basin**

Map Sheet SD52 (Darwin)

| | | | | | |
|------|------|------|------|------|------|
| 1092 | 1093 | 1094 | 1095 | 1096 | 1097 |
| 1098 | 1099 | 1100 | 1164 | 1165 | 1166 |
| 1167 | 1168 | 1169 | 1170 | 1171 | 1172 |
| 1236 | 1237 | 1238 | 1239 | 1240 | 1241 |
| 1242 | 1243 | 1244 | 1313 | 1314 | 1315 |
| 1316 | 1385 | 1386 | 1387 | 1388 | 1457 |
| 1458 | 1459 | 1460 | 1530 | 1531 | 1532 |

Assessed to contain 42 full blocks

Area W08-6**Londonderry High, Bonaparte Basin**

Map Sheet SD52 (Darwin)

| | | | | | |
|------|------|------|------|------|------|
| 1604 | 1605 | 1606 | 1607 | 1608 | 1609 |
| 1610 | 1611 | 1612 | 1676 | 1677 | 1678 |
| 1679 | 1680 | 1681 | 1682 | 1683 | 1684 |
| 1685 | 1750 | 1751 | 1752 | 1753 | 1754 |
| 1755 | 1756 | 1757 | 1822 | 1823 | 1824 |
| 1825 | 1826 | 1827 | 1828 | 1896 | 1897 |
| 1898 | 1899 | 1900 | 1901 | 1968 | 1969 |
| 1970 | 1971 | 1972 | 1973 | 2041 | 2042 |
| 2043 | 2044 | 2045 | 2046 | | |

Assessed to contain 52 full blocks

Area W08-7**Caswell Sub-basin, Browse Basin**

Map Sheet SD51 (Brunswick Bay)

| | | | | | |
|-----------|-----------|------|------|-----------|-----------|
| 1700 | 1772 part | 1840 | 1841 | 1842 part | 1843 part |
| 1844 part | 1912 | 1913 | 1914 | 1915 part | 1916 |
| 1987 | 1988 | 2059 | 2060 | 2129 | 2130 |
| 2131 | 2132 | 2201 | 2202 | 2203 | 2273 |
| 2274 | 2345 | | | | |

Assessed to contain 26 blocks (includes 21 full blocks and 5 part blocks)

Area W08-8**Caswell Sub-basin, Browse Basin**

Map Sheet SD51 (Brunswick Bay)

| | | | | | |
|------|------|------|------|------|------|
| 1909 | 1910 | 1911 | 1981 | 1982 | 1983 |
| 2053 | 2054 | 2055 | 2126 | 2127 | 2128 |
| 2198 | 2199 | 2200 | 2270 | 2271 | 2272 |
| 2342 | 2343 | 2344 | 2414 | 2415 | |

Assessed to contain 23 full blocks

Area W08-9**Caswell Sub-basin, Browse Basin**

Map Sheet SD51 (Brunswick Bay)

| | | | | | |
|------|------|------|------|------|------|
| 2122 | 2123 | 2124 | 2125 | 2194 | 2195 |
| 2196 | 2197 | 2266 | 2267 | 2268 | 2269 |
| 2338 | 2339 | 2340 | 2341 | 2410 | 2411 |
| 2412 | 2413 | 2482 | 2483 | 2484 | |

Assessed to contain 23 full blocks

Area W08-10**Caswell Sub-basin, Browse Basin**

Map Sheet SD51 (Brunswick Bay)

| | | | | | |
|------|------|------|------|------|------|
| 2118 | 2119 | 2120 | 2121 | 2190 | 2191 |
| 2192 | 2193 | 2262 | 2263 | 2264 | 2265 |
| 2334 | 2335 | 2336 | 2337 | 2406 | 2407 |
| 2408 | 2409 | 2478 | 2479 | 2480 | 2481 |

Assessed to contain 24 full blocks

Area W08-11**Bedout Sub-basin, Roebuck Basin**

Map Sheet SE50 (Rowley Shoals)

| | | | | | |
|------|------|------|------|------|------|
| 1786 | 1787 | 1788 | 1858 | 1859 | 1860 |
| 1926 | 1927 | 1928 | 1929 | 1930 | 1931 |
| 1932 | 1998 | 1999 | 2000 | 2001 | 2002 |
| 2003 | 2004 | 2068 | 2069 | 2070 | 2071 |
| 2072 | 2073 | 2074 | 2075 | 2076 | 2140 |
| 2141 | 2142 | 2143 | 2144 | 2145 | 2146 |
| 2147 | 2148 | 2212 | 2213 | 2214 | 2215 |
| 2216 | 2217 | 2218 | 2219 | 2220 | 2284 |
| 2285 | 2286 | 2287 | 2288 | 2289 | 2290 |
| 2291 | 2292 | 2360 | 2361 | 2362 | 2363 |
| 2364 | | | | | |

Assessed to contain 61 full blocks

Area W08-12**Bedout Sub-basin, Roebuck Basin**

Map Sheet SE50 (Rowley Shoals)

| | | | | | |
|------|------|------|------|------|------|
| 1789 | 1790 | 1791 | 1792 | 1793 | 1794 |
| 1795 | 1861 | 1862 | 1863 | 1864 | 1865 |
| 1866 | 1867 | 1933 | 1934 | 1935 | 1936 |
| 1937 | 1938 | 1939 | 2005 | 2006 | 2007 |
| 2008 | 2009 | 2010 | 2011 | 2077 | 2078 |
| 2079 | 2080 | 2081 | 2082 | 2083 | 2149 |
| 2150 | 2151 | 2152 | 2153 | 2154 | 2155 |
| 2221 | 2222 | 2223 | 2224 | 2225 | 2226 |
| 2227 | 2293 | 2294 | 2295 | 2296 | 2297 |
| 2298 | 2299 | 2365 | 2366 | 2367 | 2368 |
| 2369 | 2370 | 2371 | | | |

Assessed to contain 63 full blocks

Area W08-13**Bedout Sub-basin, Roebuck Basin**

Map Sheet SE50 (Rowley Shoals)

| | | | | | |
|------|------|------|------|------|------|
| 1796 | 1797 | 1798 | 1799 | 1800 | 1868 |
| 1869 | 1870 | 1871 | 1872 | 1940 | 1941 |
| 1942 | 1943 | 1944 | 2012 | 2013 | 2014 |
| 2015 | 2016 | 2084 | 2085 | 2086 | 2087 |
| 2088 | 2156 | 2157 | 2158 | 2159 | 2160 |
| 2228 | 2229 | 2230 | 2231 | 2232 | 2300 |
| 2301 | 2302 | 2303 | 2304 | 2372 | 2373 |
| 2374 | 2375 | 2376 | | | |

Map Sheet SE51 (Broome)

| | | | | | |
|------|------|------|------|------|------|
| 1729 | 1730 | 1731 | 1732 | 1801 | 1802 |
| 1803 | 1804 | 1873 | 1874 | 1875 | 1876 |
| 1945 | 1946 | 1947 | 1948 | 2017 | 2018 |
| 2019 | 2020 | 2089 | 2090 | 2091 | 2092 |
| 2161 | 2162 | 2163 | 2164 | 2233 | 2234 |
| 2235 | 2236 | 2305 | 2306 | 2307 | 2308 |

Assessed to contain 81 full blocks

Area W08-14**Bedout Sub-basin, Roebuck Basin**

Map Sheet SE50 (Rowley Shoals)

| | | | | | |
|------|------|------|------|------|------|
| 2356 | 2357 | 2358 | 2359 | 2428 | 2429 |
| 2430 | 2431 | 2432 | 2433 | 2434 | 2435 |
| 2436 | 2500 | 2501 | 2502 | 2503 | 2504 |
| 2505 | 2506 | 2507 | 2508 | 2572 | 2573 |
| 2574 | 2575 | 2576 | 2577 | 2578 | 2579 |
| 2580 | 2644 | 2645 | 2646 | 2647 | 2648 |
| 2649 | 2650 | 2651 | 2652 | 2720 | 2721 |
| 2722 | 2723 | 2724 | 2792 | 2793 | 2794 |
| 2795 | 2796 | 2864 | 2865 | 2866 | 2867 |
| 2868 | 2936 | 2937 | 2938 | 2939 | 2940 |

Assessed to contain 60 full blocks

Area W08-15**Bedout Sub-basin, Roebuck Basin**

Map Sheet SE50 (Rowley Shoals)

| | | | | | |
|------|------|------|------|------|------|
| 2437 | 2438 | 2439 | 2440 | 2441 | 2442 |
| 2443 | 2444 | 2445 | 2446 | 2447 | 2448 |
| 2509 | 2510 | 2511 | 2512 | 2513 | 2514 |
| 2515 | 2516 | 2517 | 2518 | 2519 | 2520 |
| 2581 | 2582 | 2583 | 2584 | 2585 | 2586 |
| 2587 | 2588 | 2589 | 2590 | 2591 | 2592 |
| 2653 | 2654 | 2655 | 2656 | 2657 | 2658 |
| 2659 | 2660 | 2661 | 2662 | 2725 | 2726 |
| 2727 | 2728 | 2729 | 2730 | 2731 | 2732 |
| 2733 | 2734 | 2797 | 2798 | 2799 | 2800 |
| 2801 | 2802 | 2803 | 2804 | 2869 | 2870 |
| 2871 | 2872 | 2873 | 2874 | 2875 | 2876 |
| 2941 | 2942 | 2943 | 2944 | 2945 | 2946 |
| 3013 | 3014 | 3015 | 3016 | 3017 | 3018 |

Assessed to contain 84 full blocks

Area W08-16**Barrow Sub-basin, Carnarvon Basin**

Map Sheet SF50 (Hamersley Range)

| | |
|-----|-----|
| 156 | 228 |
|-----|-----|

Assessed to contain 2 full blocks

Area W08-17**Barrow Sub-basin, Carnarvon Basin**

Map Sheet SF50 (Hamersley Range)

300 372

Assessed to contain 2 full blocks

Area W08-18**Exmouth Sub-basin, Carnarvon Basin**

Map Sheet SF49 (Cloates)

855 856 857 927 928 998

999 1070 1071 1142 1143

Assessed to contain 11 full blocks

Area W08-19**Exmouth Sub-basin, Carnarvon Basin**

Map Sheet SF49 (Cloates)

1005 1006 1078

Assessed to contain 3 full blocks

Area W08-20**Exmouth Sub-basin, Carnarvon Basin**

Map Sheet SF49 (Cloates)

1147 1148 1218 1219 1220 1290

1291

Assessed to contain 7 full blocks

Area W08-21**Exmouth Plateau, Carnarvon Basin**

Map Sheet SE49

2926 2927 2928 2929 2998 2999

3000 3001 3070 3071 3072 3073

3139 3140 3141 3142 3143 3144

3145 3211 3212 3213 3214 3215

3216 3217 3283 3284 3285 3286

3287 3288 3289 3352 3353 3354

3355 3356 3357 3358 3359 3360

3361 3424 3425 3426 3427 3428

3429 3430 3431 3432 3433

Map Sheet SF49 (Cloates)

40 41 42 43 44 45

46 47 48 49 112 113

114 115 116 117 118 119

120 121 184 185 186 187

188 189 190 191 192 193

Assessed to contain 83 full blocks

Area W08-22**Exmouth Plateau, Carnarvon Basin**

Map Sheet SF49 (Cloates)

256 257 258 259 260 261

262 263 264 265 328 329

330 331 332 333 334 335

336 337 400 401 402 403

404 405 406 407 408 409

472 473 474 475 476 477

478 479 480 481 546 547

548 549 550 551 552 553

618 619 620 621 622 623

624 625 692 693 694 695

696 697 764 765 766 767

768 769 838 839 840 841

910 911 912 913 982 983

984 985

Assessed to contain 80 full blocks

Area W08-23**Vlaming Sub-basin, Perth Basin**

Map Sheet SI50 (Albany)

| | | | | | |
|-----|----------|----------|----------|----------|-----|
| 513 | 514 | 515 | 516 | 517 | 518 |
| 519 | 520 | 521 | 522 | 523 part | 585 |
| 586 | 587 | 588 | 589 | 590 | 591 |
| 592 | 593 | 594 | 595 part | 657 | 658 |
| 659 | 660 | 661 | 662 | 663 | 664 |
| 665 | 666 | 667 part | 729 | 730 | 731 |
| 732 | 733 | 734 | 735 | 736 | 737 |
| 738 | 739 part | 740 part | 802 | 803 | 804 |
| 805 | 806 | | | | |

Assessed to contain 50 blocks (includes 45 full blocks and 5 part blocks)

Area W08-24**Vlaming Sub-basin, Perth Basin**

Map Sheet SI50 (Albany)

| | | | | | |
|-----------|-----------|-----------|-----------|-----------|-----------|
| 807 | 808 | 809 | 810 | 811 | 812 part |
| 874 | 875 | 876 | 877 | 878 | 879 |
| 880 | 881 | 882 | 883 | 884 part | 948 |
| 949 | 950 | 951 | 952 | 953 | 954 |
| 955 | 956 part | 1021 | 1022 | 1023 | 1024 |
| 1025 | 1026 | 1027 | 1028 part | 1094 | 1095 |
| 1096 | 1097 | 1098 | 1099 part | 1100 part | 1166 |
| 1167 | 1168 | 1169 | 1170 | 1171 part | 1238 |
| 1239 | 1240 | 1241 | 1242 part | 1243 part | 1310 part |
| 1311 | 1312 part | 1313 part | 1314 part | 1382 part | 1383 part |
| 1384 part | 1385 part | | | | |

Assessed to contain 62 blocks (includes 45 full blocks and 17 part blocks)

APPLICATIONS FOR AREAS W08-1 TO W08-24

Applications for the award of a permit over areas W08-1 to W08-24 are required to be made in the approved manner, submitted in duplicate and should be accompanied by—

1.1 Details of—

1.1.1 Technical Assessment

The applicant's technical assessment of the petroleum potential of the area, including the concepts underlying its proposed exploration work program, with sufficient detail to support that program.

1.1.2 Minimum Guaranteed Work Program

The applicant's minimum guaranteed proposal (including indicative minimum expenditure) for exploration wells to be drilled, 3D and 2D seismic and other surveying activities, data evaluation and other work, for each year of the first three years of the permit term. This proposal, to be known as the minimum guaranteed work program, should comprise work expected to involve a substantial exploration component—normally, appraisal work should not be included.

1.1.3 Secondary Work program

The applicant's proposal (including indicative minimum expenditure) for exploration wells to be drilled, 3D and 2D seismic and other surveying activities, data evaluation and other work, for each of the three remaining years of the permit term. This proposal, to be known as the secondary work program, should comprise work expected to involve a substantial exploration component—normally, appraisal work should not be included.

NOTE: Applicants should note it is mandatory that the minimum work program proposed in each year of the exploration permit is stated precisely to avoid any ambiguity. Proposals for work programs that cannot be guaranteed to be undertaken within the first 3 years of the permit must not be included.

1.2 Particulars of the applicant—

1.2.1 the technical qualifications of the applicant and of its key employees

1.2.2 the technical advice available to the applicant

1.2.3 the financial resources available to the applicant, including evidence of the applicant's ability to fund the work program proposed, a statement of other exploration commitments over the next 6 years, and a copy of the latest annual and quarterly reports for each applicant company

1.2.4 where relevant, the viability of the consortium lodging the application, including evidence that a satisfactory settlement has been, or can be, reached on the Joint Operating Agreement (a copy of a signed Heads of Agreement dealing will generally suffice), and

1.2.5 the percentage participating interest of each party to the application.

1.3 Other Information

Such other information as the applicant wishes to be taken into account in consideration of the application. Where an applicant has previously had an exploration permit cancelled such information might include why the applicant believes the prior failure is irrelevant to the current application.

1.4 Fee

Each application must be accompanied by a fee of \$A4040, payable to the Commonwealth of Australia through an Australian bank or bank cheque.

An information package on the release areas detailing the work program bidding system outlined above and including the criteria for assessment of applications and the conditions to apply following the award of a permit, is available on the Department of Industry, Tourism and Resources Website at www.industry.gov.au/petexp, or on CD-ROM. Copies of the CD-ROM can be obtained through the Department of Resources, Energy and Tourism by e-mailing petroleum.exploration@industry.gov.au.

Obtaining and observing the release package is essential to making an informed application for any of the areas.

The Government will also publish on-line data about Australia's petroleum exploration opportunities. This spatial data gives key hydrocarbon well information (about hydrocarbon shows, biostratigraphic age, porosity and depositional environment) and will be released on the Geoscience Australia internet site at www.ga.gov.au free of charge.

It should be noted that any income derived in the future from the recovery of petroleum from these areas will be subject to the Commonwealth Government's Resources Rent Tax.

Lodgement of Applications

Applications for areas **W08-7 to W08-10** and **W08-16 to W08-20** will be received up until 4:00 pm on Thursday, **9 October 2008**.

Applications for areas **W08-1 to W08-6**, **W08-11 to W08-15** and **W08-21 to W08-24** will be received up until 4:00 pm on Thursday **9 April 2009**.

Applications, together with supporting data should be submitted in the following manner to—

Director Petroleum and Royalties Division
Department of Industry and Resources
Level 11, Mineral House
100 Plain Street
EAST Perth Western Australia 6004

Attention: Petroleum Applications Receiving Officer

The following special instructions should be observed:—

- two copies of the application and supporting data together with the application fee should be sealed in an envelope or package, clearly marked "Application for Exploration Permit Area Commercial-in-Confidence"; and
- further enclosed in a plain covering envelope or package and delivered by hand or posted to the above address.

Receipts for applications (received and delivered by hand) will be issued by the Petroleum Applications Receiving Officer.

- Enquiries concerning this gazettal should be referred to—

Senior Titles Officer (Releases)
Petroleum and Royalties Division
Telephone: (08) 9222 3623
Facsimile: (08) 9222 3799

PLANNING AND INFRASTRUCTURE

PI401*

HOPE VALLEY-WATTLEUP REDEVELOPMENT ACT 2000

APPROVAL OF HOPE VALLEY-WATTLEUP REDEVELOPMENT PROJECT MASTER PLAN AMENDMENT

The Minister for Planning and Infrastructure, under Section 15(4) of the Hope Valley-Wattleup Redevelopment Act 2000, has approved an application to amend the Hope Valley-Wattleup Redevelopment Project Master Plan as follows—

1. Replacing Appendix 1 of the Hope Valley-Wattleup Redevelopment Project Master Plan with revised Appendix 1 (Master Plan Map)

2. Replacing Appendix 2 of the Hope Valley-Wattleup Redevelopment Project Master Plan with revised Appendix 2 (Reserves Map).
3. Replacing Appendix 3 of the Hope Valley-Wattleup Redevelopment Project Master Plan with revised Appendix 3 (Development Area and Development Contribution Area Map).
4. Replacing Schedule 12—Development Contribution Plans: Reference No. DCA I of the Hope Valley-Wattleup Redevelopment Project Master Plan with revised Schedule 12—Development Contribution Plans: Reference No. DCA I.

Details of the amendment are available for inspection at the relevant offices of the Authority, the Commission's office and the offices of the Town of Kwinana and the City of Cockburn. Copies the amendment may be obtained from the Authority's office—

Western Australian Land Authority
Level 3 Wesfarmers House
40 The Esplanade Perth, WA 6000

Dated: 10 April 2008.

ROSS HOLT, for and on behalf of the Authority.

RACING, GAMING AND LIQUOR

RG401*

LIQUOR CONTROL ACT 1988

LIQUOR APPLICATIONS

The following is a summary of applications received under the *Liquor Control Act 1988 (the Act)* and required to be advertised.

Any person wishing to obtain more details about any application, or about the objection process, should contact the Department of Racing, Gaming & Liquor, 1st Floor, 87 Adelaide Terrace, Perth, Telephone: (08) 9425 1888, or consult a solicitor or relevant industry organisation.

| App. No. | Applicant | Nature of Application | Last Date for Objections |
|---|------------------------------|--|--------------------------|
| APPLICATIONS FOR THE GRANT OF A LICENCE | | | |
| 12297 | Kingrise Corporation Pty Ltd | Application for the conditional grant of a Tavern licence in respect of premises situated in Perth and known as Shafto Bar & Grill. | 25/5/2008 |
| APPLICATIONS FOR EXTENDED TRADING PERMITS—ONGOING EXTENDED HOURS | | | |
| 31902 | Ocean Keys Tavern Pty Ltd | Application for the grant of an Extended Trading Permit—Ongoing Hours, in respect of premises situated in Clarkson and known as The Whale & Ale at Ocean Keys. | 13/5/2008 |
| 31969 | Alcalauren Pty Ltd (Anors) | Application for the grant of an Extended Trading Permit—Ongoing Hours, in respect of premises situated in North Perth and known as Rosemount Hotel. | 12/5/2008 |

This notice is published under section 67(5) of the Act.

B. A. SARGEANT, Director of Liquor Licensing.

30 April 2008.

WORKSAFE

WS401*

OCCUPATIONAL SAFETY AND HEALTH ACT 1984

OCCUPATIONAL SAFETY AND HEALTH REGULATIONS 1996

EXEMPTION CERTIFICATE PURSUANT TO REGULATION 2.13

(No. 4 of 2008)

I, Nina Lyhne, WorkSafe Western Australia Commissioner, hereby grant an exemption to the Water Corporation from Regulation 4.54(4)(c) of the *Occupational Safety and Health Regulations 1996* in relation to the requirement to comply with the routine maintenance service interval and the periodic

inspection interval set out in Table 7.2.1 of Australian Standard AS 2550.3-2002, in respect of cranes which are installed at Water Corporation sites located in Western Australia and which operate for less than 0.5 hours per day on average.

This exemption applies only in relation to the cranes listed in the attached schedule entitled "Water Corporation—Schedule to Exemption Certificate No. 4 of 2008" and is subject to the following conditions—

- (i) that each crane is inspected annually;
- (ii) that a routine maintenance service is conducted on each crane annually; and
- (iii) that each crane is not exposed to conditions or an environment that could cause deterioration through lack of use.

Dated this 22nd day of April 2008.

NINA LYHNE, WorkSafe Western Australia Commissioner.

Water Corporation—Schedule to Exemption Certificate No. 4 of 2008

| Item | Area | Water Corporation Reference | Crane/Ancillary Equipment - Capacity - Unit of Measure & Location | Street Address | Average Estimated Usage (Hours) | Usage Unit PerWeek/ Month/Year | Average Use Hr/Day (see Note 1) | Registration No (If Applicable) (If Applicable) |
|------|------|-----------------------------|---|--|---------------------------------|--------------------------------|---------------------------------|---|
| 1 | GS | C0022189 | Monorail Crane 1.5 Tonne Auto Workshop - Water Corporation Depot | 8 Kelly St ALBANY | 0.166 Hour | 6 Month | 0.001 | |
| 2 | GS | C7000072 | Monorail Crane 1 Tonne Electrical Workshop - Water Corporation Depot | 8 Kelly St ALBANY | 0.25 Hour | 2 Month | 0.006 | |
| 3 | GS | C7000074 | Monorail Crane 1.5 Tonne Mechanical Workshop - Water Corporation Depot | 8 Kelly St ALBANY | 0.25 Hour | 2 Week | 0.025 | |
| 4 | GS | SZ005064 | Monorail Crane 1.5 Tonne Sewage Pump Station 1 | Reserve 22918 - Lot 1414 York St ALBANY | 2 Hours | 10 Week | 0.040 | |
| 5 | GS | C7000073 | Jib Crane 0.5 Tonne - Davit Arms Over Lathe Mechanical Workshop - Water Corporation Depot | 8 Kelly St ALBANY | 0.166 Hour | 2 Month | 0.004 | |
| 6 | GS | WZ015260 | Bridge Crane 2Tonne Chlorine Building | Reserve 25550 - Frenchman Bay Rd ALBANY | 0.5 Hour | 2 Year | 0.001 | 01029 |
| 7 | GS | WZ018337 | Bridge Crane 6.3 Tonne Pump Station | Reserve 25550 - Frenchman Bay Rd ALBANY | 2 Hours | 7 Year | 0.001 | 03064 |
| 8 | GS | WZ009915 | Bridge Crane 1 Tonne Pump Station | Reserve 3802 - Two People's Bay Rd Two People Bay ALBANY | 0.5 Hour | 2 Year | 0.001 | |
| 9 | GS | WZ022836 | Monorail Crane 2 Tonne Chlorine Building | Reserve 3802 - Two People's Bay Rd Two People Bay ALBANY | 0.25 Hour | 1 Month | 0.011 | |
| 10 | GS | S7010721 | Monorail Crane 2 Tonne Chlorine Room Land Disposal Site | Albany Tree Farm - Lot 5633 Albany Highway ALBANY | 0.166 Hour | 3 Month | 0.003 | |
| 11 | GS | WZ006014 | Monorail Crane 1Tonne No 1 Pump Station Chokerup | Lot 5737 Albany Highway ALBANY | 1 Hour | 2 Year | 0.0019 | |
| 12 | GS | WZ006015 | Monorail Crane 1Tonne No 2 Pump Station Chokerup | Lot 5737 Albany Highway ALBANY | 1 Hour | 2 Year | 0.0019 | |
| 13 | GS | WZ005910 | Monorail Crane 0.65 Tonne Boost Pump Station Lower King | Reserve 9888 - Lower King Rd ALBANY | 0.5 Hour | 2 Year | 0.001 | |
| 14 | GS | SZ005070 | Monorail Crane 1.5 Tonne Sewage Pump Station 4 | Lot 1 Garden St Middleton Beach ALBANY | 3 Hours | 3 Month | 0.046 | |
| 15 | GS | SZ005081 | Monorail Crane 1 Tonne Sewage Pump Station 8 | Lot 6 Albany Highway Orana ALBANY | 4 Hours | 2 Month | 0.092 | |
| 16 | GS | W7001802 | Monorail Crane 2 Tonne Chlorination System Water Treatment Plant | Location 36944 - Hamilton Rd DENMARK | 0.5 Hour | 8 Week | 0.013 | |
| 17 | GS | WZ020500 | Bridge Crane 1Tonne Pump Station | Location 36944 - Hamilton Rd DENMARK | 1.5 Hours | 4 Month | 0.017 | 6252 |
| 18 | GS | C0024074 | Monorail Crane 0.5 Tonne Workshop | Reserve 24222 - Lot 127-130 Cnr Beaufort St & Bay St KATANNING | 0.5 Hour | 2 Month | 0.011 | |
| 19 | GS | SZ009727 | Monorail Crane 1 Tonne Sewage Pump Station 2 | Reserve 31515 - Lot 983 Cnr Beaufort St & Langley St KATANNING | 2 Hours | 10 Week | 0.040 | |

| Item | Area | Water Corporation Reference | Crane/Ancillary Equipment - Capacity - Unit of Measure & Location | Street Address | Average Estimated Usage (Hours) | Usage Unit PerWeek/ Month/Year | Average Use Hr/Day (see Note 1) | Registration No (If Applicable) (If Applicable) |
|------|------|-----------------------------|---|---|---------------------------------|--------------------------------|---------------------------------|---|
| 20 | GS | WZ006017 | Monorail Crane 1 Tonne No 1 Pump Station Kokukup | Reserve 36524 - Albany Highway MT BARKER | 1 Hour | 2 Year | 0.0019 | |
| 21 | GS | WZ006018 | Monorail Crane 1 Tonne No 2 Pump Station Kokukup | Reserve 36524 - Albany Highway MT BARKER | 1 Hour | 2 Year | 0.0019 | |
| 22 | GS | SZ013223 | Monorail Crane 1 Tonne Sewage Pump Station 1 | Lot 1000 Havelock St NARROGIN | 2 Hours | 3 Month | 0.031 | |
| 23 | GS | W7001948 | Bridge Crane 6.30 Tonne Pump Station Bottle Creek | Reserve 40023 - Williams Road NARROGIN | 3 Hours | 5 Year | 0.002 | 803083/1 |
| 24 | GS | W7001962 | Bridge Crane 2 Tonne Pump Station Bottle Creek | Reserve 40023 - Williams Road NARROGIN | 0.5 Hour | 2 Week | 0.050 | 803083 |
| 25 | GS | WZ019504 | Monorail Crane 1 Tonne Pump Station Water Supply | Lot 1 Jam Creek Rd TAMBELLUP | 1 Hour | 3 Year | 0.001 | |
| 26 | GS | S031-002-002-001 | Jib Crane 0.25 Tonne Sewage Pump Station 2 - Wagin Wastewater Pump Station | Lot 10 Union St WAGIN | 1 Hour | 10 Week | 0.020 | P3087 |
| 27 | GS | W049-003-004-026-003 | Bridge Crane 10 Tonne Pump Station | Reserve 10194 - Lot 222 William St WILLIAMS | 2 Hours | 7 Year | 0.001 | B5610 |
| 28 | GS | WZ009499 | Monorail Crane 1 Tonne No 1 Pump Station - Willyung | Lot 1 Albany Highway ALBANY | 1 Hour | 2 Year | 0.0019 | |
| 29 | GS | WZ009500 | Monorail Crane 1 Tonne No 2 Pump Station - Willyung | Lot 1 Albany Highway ALBANY | 1 Hour | 2 Year | 0.0019 | |
| 30 | GS | WZ019505 | Bridge Crane 4 Tonne Pump Station - Woodanilling | Reserve 29225 - Lot 9175 Burt Rd WOODANILLING | 1.5 Hours | 6 Month | 0.011 | |
| 31 | GS | W7003477 | Davit Arm/Post Crane 0.28 Tonne Tank #1 - Mt Clarence | Reserve 29075 - Apex Drive Mt Clarence ALBANY | 1.5 Hours | 2 Year | 0.003 | |
| 32 | GS | WZ019729 | Davit Arm/Post Crane 0.20 Tonne Tank - Mt Melville | Reserve 25170 - Melville Drive Mt Melville ALBANY | 1.5 Hours | 2 Year | 0.003 | |
| 33 | GS | WZ021463 | Monorail Crane 1.2 Tonne Package System Water Treatment Plant | Location 36944 - Hamilton Rd DENMARK | 0.25 Hour | 1 Day | 0.2500 | |
| 34 | GS | WZ018440 | Monorail Crane 2 Tonne Chlorine - Pinwernying Dam | Location 3835 - Trimmer Rd KATANNING | 0.5 Hour | 4 Week | 0.0250 | S11903 |
| 35 | GS | WZ018509 | Monorail Crane 2 Tonne Pump Station - Pinwernying Dam | Location 3835 - Trimmer Rd KATANNING | 1 Hour | 3 Month | 0.0154 | |
| 36 | GS | WZ019506 | Monorail Crane 1 Tonne Pump Station - Dam 2 Water Supply | Reserve 29445 Lot 804 Hopetoun Rd RAVENSTHORPE | 1 Hour | 4 Month | 0.0115 | |
| 37 | MW | SZ004571 | Bridge Crane 0.750 Tonne Sewage Pump Station Vacuum Sewer Gravity 4 | Reserve 277 - Augustus St GERALDTON | 2 Hours | 1 Year | 0.008 | |
| 38 | MW | SZ013418 | Monorail Crane 1 Tonne Sewage Pump Station No 4 | Lot 71 Olivia Tce CARNARVON | 2 Hours | 2 Year | 0.004 | |
| 39 | MW | SZ013421 | Bridge Crane 0.75 Tonne Sewage Pump Station Vacuum | Lot 4 Crowther St CARNARVON | 4 Hours | 2 Year | 0.008 | |
| 40 | MW | W0039047 | Bridge Crane 1 Tonne Blower House Water Pump Station | Lot 336 - Reserve 33856 - CARNARVON | 4 Hours | 2 Year | 0.008 | |
| 41 | MW | WZ007471 | Bridge Crane 5 Tonne Water Pump Station Booster | Lot 1 Arthur Rd WALKAWAY | 4 Hours | 3 Year | 0.005 | |
| 42 | MW | W4002329 | Monorail Crane 2 Tonne Chlorination Water Treatment Plant | Lot 1 Arthur Rd WALKAWAY | 0.5 Hour | 2 Month | 0.011 | B18034 |
| 43 | MW | WZ014338 | Monorail Crane 2 Tonne Chlorinator Water Treatment Plant | Lot 2395 - Reserve 15539 - Dandaragan MOORA | 0.5 Hour | 2 Month | 0.011 | |
| 44 | MW | WZ020910 | Monorail Crane 1 Tonne Lifting Equipment Water Pump Station | Lot 12101 - Reserve 973 - River Valley Rd ARROWSMITH | 2 Hours | 2 Year | 0.004 | |
| 45 | MW | WZ022759 | Monorail Crane 1 Tonne Water Pump Station No 8 Waggrakine | Lot 2712 - Reserve 34258 - North West Coastal Hwy GERALDTON | 2 Hours | 2 Year | 0.004 | |

| Item | Area | Water Corporation Reference | Crane/Ancillary Equipment - Capacity - Unit of Measure & Location | Street Address | Average Estimated Usage (Hours) | Usage Unit Per Week/Month/Year | Average Use Hr/Day (see Note 1) | Registration No (If Applicable) (If Applicable) |
|------|------|-----------------------------|--|---|---------------------------------|--------------------------------|---------------------------------|---|
| 46 | MW | WZ022891 | Monorail Crane 1 Tonne Water Pump Station Sherwood | Lot 148 Main ST MEEKATHARRA | 2 Hours | 2 Year | 0.004 | |
| 47 | MW | WZ022968 | Pillar Crane 0.16 Tonne Tank 1000m ³ Marchmont Estate | 339 McHavloe St GINGIN | 2 Hours | 1 Year | 0.008 | |
| 48 | MW | W4002328 | Bridge Crane 1 Tonne Water Pump Station Tarcoola | Ackland St GERALDTON | 4 Hours | 3 Year | 0.005 | APD-11-81 |
| 49 | MW | WZ020909 | Monorail Crane 0.10 Tonne Lifting Equipment Water Pump Station | Lot 11465 - Res 37466 Carnarmah - Eneabba Rd DATHAGNOORA RA | 2 Hours | 2 Year | 0.004 | |
| 50 | MW | W4002330 | Monorail Crane 0.25 Tonne Reverse Osmosis Water Treatment Plant | Lot 39 Monkey Mia RD DENHAM | 2 Hours | 1 Year | 0.008 | |
| 51 | MW | W4000069 | Monorail Crane 0.25 Tonne Workshop | Lot 71 - Reserve 1871 - Angelo St CARNARVON | 2 Hours | 2 Year | 0.004 | |
| 52 | MW | W4000071 | Crane Pillar Bore Test 0.5 Tonne Workshop | Lot 3050 - Reserve 29298 - Pass ST GERALDTON | 1 Hour | 1 Month | 0.046 | |
| 53 | MW | W4000073 | Crane Pillar 1 Tonne Bore Test Middle Workshop | Lot 3050 - Reserve 29298 - Pass St GERALDTON | 10 Hours | 1 Year | 0.038 | |
| 54 | MW | W4000074 | Monorail Crane 0.5 Tonne Machine Workshop | Lot 3050 - Reserve 29298 - Pass St GERALDTON | 10 Hours | 1 Year | 0.038 | |
| 55 | MW | WZ022601 | Monorail Crane 1 Tonne Water Pump Station Packaged | Lot 278 - Reserve 46325 - Main ST MULLEWA | 8 Hours | 10 Year | 0.003 | |
| 56 | MW | W4000068 | Bridge Crane 1 Tonne Welding Workshop | Lot 3050 - Reserve 29298 - Pass St GERALDTON | 1 Hour | 1 Week | 0.2000 | |
| 57 | MW | W4000072 | Monorail Crane 0.5 Tonne Bore Test Workshop | Lot 3050 - Reserve 29298 - Pass ST GERALDTON | 6 Hours | 1 Month | 0.2760 | |
| 58 | AG | W5001153 | Bridge Crane 5 Tonne Water Pump Station Zone 4 Yerbillon | Smyth Rd YERBILLON | 16 Hours | 1 Year | 0.062 | |
| 59 | AG | W5002933 | Bridge Crane 5 Tonne Water Pump Station Zone 2 Baandee | Heinrich Rd BAANDEE | 8 Hours | 1 Year | 0.031 | |
| 60 | AG | W5002973 | Bridge Crane 5 Tonne Water Pump Station Zone 5 Boondi | Great Eastern Hwy BOONDI | 8 Hours | 1 Year | 0.031 | |
| 61 | AG | W5002983 | Bridge Crane 5 Tonne Water Pump Station Zone 1 Chidlow | Reservoir St CHIDLOW | 20 Hours | 1 Year | 0.077 | |
| 62 | AG | W5003003 | Bridge Crane 5 Tonne Water Pump Station Zone 6 Bulla Bulling | 2km West of BULLA BULLING Townsite | 8 Hours | 1 Year | 0.031 | |
| 63 | AG | W5003046 | Bridge Crane 2 Tonne Water Pump Station Zone 7 Coolgardie | Lady Loch Rd COOLGARDIE | 8 Hours | 1 Year | 0.031 | |
| 64 | AG | W5003083 | Bridge Crane 10 Tonne Water Pump Station Zone 2 Cunderdin B (Note 2) | Cubbine Rd CUNDERDIN | 16 Hours | 1 Year | 0.062 | |
| 65 | AG | W5003223 | Bridge Crane 5 Tonne Water Pump Station Zone 5 Karalee | Great Eastern Hwy, 16km East of YELLOWDINE | 8 Hours | 1 Year | 0.031 | |
| 66 | AG | W5003263 | Bridge Crane 5 Tonne Water Pump Station Zone 4 Nulla Nulla | South Rd - NULLA NULLA | 8 Hours | 1 Year | 0.031 | |
| 67 | AG | W5003338 | Bridge Crane 5 Tonne Water Pump Station Zone 4 Southern Cross | Great Eastern Hwy, 5km West of SOUTHERN CROSS | 8 Hours | 1 Year | 0.031 | |
| 68 | AG | W5003413 | Bridge Crane 5 Tonne Water Pump Station Zone 1 Wundowie | Olive Rd WUNDOWIE | 8 Hours | 1 Year | 0.031 | |
| 69 | AG | W5003680 | Bridge Crane 5 Tonne Water Pump Station | Great Eastern Hwy KELLERBERRIN | 16 Hours | 1 Year | 0.062 | |
| 70 | AG | W5004990 | Bridge Crane 7 Tonne (New) Water Pump Station Zone 3 Merredin | Great Eastern Hwy MERREDIN | 16 Hours | 1 Year | 0.062 | |
| 71 | AG | W5007363 | Bridge Crane 5 Tonne Water Pump Station Zone 2 Cunderdin A | Cubbine Rd CUNDERDIN | 16 Hours | 1 Year | 0.062 | |
| 72 | AG | W5007373 | Bridge Crane 5 Tonne Water Pump Station Zone 1 Grass Valley | Grass Valley South Rd GRASS VALLEY | 16 Hours | 1 Year | 0.062 | |
| 73 | AG | W5007493 | Bridge Crane 5 Tonne Water Pump Station Zone 1 Meckering | East off Loton Rd MECKERING | 8 Hours | 1 Year | 0.031 | |

| Item | Area | Water Corporation Reference | Crane/Ancillary Equipment - Capacity - Unit of Measure & Location | Street Address | Average Estimated Usage (Hours) | Usage Unit PerWeek/ Month/Year | Average Use Hr/Day (see Note 1) | Registration No (If Applicable) (If Applicable) |
|------|------|-----------------------------|--|--|---------------------------------|--------------------------------|---------------------------------|---|
| 74 | AG | W5007523 | Bridge Crane 10 Tonne Water Pump Station Zone 1 Mundaring A | Mundaring Weir Rd MUNDARING | 18 Hours | 1 Year | 0.069 | |
| 75 | AG | W5007533 | Bridge Crane 10 Tonne Water Pump Station Zone 1 Mundaring B | Mundaring Weir Rd MUNDARING | 18 Hours | 1 Year | 0.069 | |
| 76 | AG | W5007723 | Bridge Crane 5 Tonne Water Pump Station Zone 6 Dedari | Pump Station Rd DEDARI | 16 Hours | 1 Year | 0.062 | |
| 77 | AG | W5007885 | Monorail Crane 1 Tonne Water Pump Station | Rufian Ct EL CABELLO | 1 Hour | 1 Year | 0.004 | |
| 78 | AG | W5012860 | Bridge Crane 6.3 Tonne Water Pump Station | Great Eastern Hwy WALGOOLAN | 16 Hours | 1 Year | 0.062 | |
| 79 | AG | W5019310 | Davit Arm Crane 0.6 Tonne (New) Tank (Note 3) | off Great Eastern Hwy SAWYERS VALLEY | 8 Hours | 10 Year | 0.003 | |
| 80 | AG | W6001788 | Bridge Crane 2 Tonne Water Pump Station No2 Standby Zone 6 Kalgoorlie | Kalgoorlie Depot Throssel St KALGOORLIE | 2 Hours | 1 Year | 0.008 | |
| 81 | AG | WZ004904 | Monorail Crane 1 Tonne Water Pump Station Booster Beverley | off Panmure Rd YORK | 1 Hour | 1 Year | 0.004 | |
| 82 | AG | WZ005022 | Monorail Crane 2 Tonne Water Pump Station | Eyre Hwy NORSEMAN | 2 Hours | 1 Year | 0.008 | |
| 83 | AG | WZ005026 | Monorail Crane 0.5 Tonne Water Pump Station | Cnr Bland & Hayes Road East PANTAPIN | 1 Hour | 1 Year | 0.004 | |
| 84 | AG | WZ005036 | Monorail Crane 1 Tonne Water Pump Station Corrigin MS35 | Nambadilling Rd CORRIGIN | 1 Hour | 1 Year | 0.004 | |
| 85 | AG | WZ005038 | Monorail Crane 0.5 Tonne Water Pump Station Koonkoobing Barbalin | Koonkoobing Rd KOONKOOBING | 1 Hour | 1 Year | 0.004 | |
| 86 | AG | WZ005061 | Monorail Crane 1 Tonne Water Pump Station | Kunnonoppin Rd NUNGARIN | 1 Hour | 1 Year | 0.004 | |
| 87 | AG | WZ006118 | Bridge Crane 3 Tonne Water Pump Station | Rabbit Proof Fence Rd MINNIVALE | 5 Hours | 1 Year | 0.019 | |
| 88 | AG | W5023270 | Bridge Crane 6.3 Tonne Water Pump Station Binduli | off Johns Rd Binduli KALGOORLIE | 16 Hours | 1 Year | 0.062 | |
| 89 | AG | WZ006714 | Bridge Crane 2 Tonne Water Pump Station No 3 Kalgoorlie Standby | Picadilly St KALGOORLIE | 2 Hours | 1 Year | 0.008 | |
| 90 | AG | WZ006826 | Jib Crane 0.5 Tonne Water Pump Station Wadderin Dam | Currie Rd WADDERIN | 2 Hours | 1 Year | 0.008 | |
| 91 | AG | WZ015578 | Bridge Crane 6.3 Tonne (New) Water Pump Station Zone 5 Ghooli | off Great Eastern Hwy, 13km East of SOUTHERN CROSS | 16 Hours | 1 Year | 0.062 | |
| 92 | AG | WZ015966 | Monorail Crane 2 Tonne (New) Chlorine Chemical Dosing Plant - Water Pump Station Zone 3 Merredin | Great Eastern Hwy MERREDIN | 18 Hours | 1 Year | 0.069 | |
| 93 | AG | W5007928 | Monorail Crane 1 Tonne Water Pump Station | Rabbit Proof Fence Rd CADOUX | 1 Hour | 1 Year | 0.004 | |
| 94 | AG | W5018070 | Jib Crane 1 Tonne (New) Water Pump Station off Goomalling | Dowerin Rd GOOMALLING | 1 Hour | 1 Year | 0.004 | |
| 95 | AG | W0021032 | Bridge Crane 2 Tonne (New) Chlorinator Chemical Dosing Plant Water Pump Station | Cubbine Rd CUNDERDIN | 2 Hours | 1 Month | 0.1000 | |
| 96 | SW | S8006541 | Jib Crane 0.5 Tonne Vacuum Waste Water Pump Station | Lot 104 Cleary Rd DARDANUP | 6 Hours | 1 Year | 0.023 | |
| 97 | SW | S8006604 | Bridge Crane 4 Tonne Effluent Pumping Station Waste Water Treatment Plant | Mungalup Rd COLLIE | 8 hours | 1 Year | 0.031 | |
| 98 | SW | S8006700 | Monorail Crane 1 Tonne Waste Water Pump Station | Lot 5460 Crampton St COLLIE | 4 Hours | 1 Year | 0.015 | |
| 99 | SW | S8006701 | Monorail Crane 2 Tonne Waste Water Pump Station | Lot 356 Uldina St PINJARRA | 4 Hours | 1 Year | 0.015 | |
| 100 | SW | S8006702 | Monorail Crane 1.5 Tonne Waste Water Pump Station | Lot 318 Forrest St PINJARRA | 4 Hours | 1 Year | 0.015 | |
| 101 | SW | S8009097 | Bridge Crane 5 Tonne Sludge Dewatering System | Lot 5262 Mininnup Rd DALYELLUP | 2 Hours | 1 Year | 0.008 | |
| 102 | SW | W8001599 | Monorail Electric Hoist Crane 2 Tonne Water Treatment Plant | Lot 1 Fisher Rd Kudardup AUGUSTA | 1.5 Hours | 1 Year | 0.006 | |

| Item | Area | Water Corporation Reference | Crane/Ancillary Equipment - Capacity - Unit of Measure & Location | Street Address | Average Estimated Usage (Hours) | Usage Unit PerWeek/ Month/Year | Average Use Hr/Day (see Note 1) | Registration No (If Applicable) (If Applicable) |
|------|------|-----------------------------|--|---|---------------------------------|--------------------------------|---------------------------------|---|
| 103 | SW | W8001854 | Circular Runway/Bridge Crane 6.3 Tonne Intake Tower Harvey Dam | Lot 637 Quindanning Rd HARVEY | 3 hours | 1 Year | 0.012 | |
| 104 | SW | W8001949 | Jib Crane 0.5 Tonne Water Treatment Plant | Lot 240 Roe Rd CAPEL | 2 Hours | 1 Year | 0.008 | |
| 105 | SW | W8002391 | Monorail Crane 1.3 Tonne Pump Station | Lot 2148 Dower St MANDURAH | 2 Hours | 1 Year | 0.008 | |
| 106 | SW | W8002834 | Bridge Crane 5 Tonne Bingham Pump Station Williams | Collie Rd COLLIE | 6 Hours | 1 Year | 0.023 | B7687 |
| 107 | SW | W8003187 | Bridge Crane 1 Tonne Pump Station Scabby Gully Dam | Apperdene Rd MANJIMUP | 2 Hours | 1 Year | 0.008 | |
| 108 | SW | W8004169 | Circular Runway/Bridge Crane 3.2 Tonne Hoist/Equipment Intake Tower Harris River Dam | off Barnes Rd COLLIE | 3 hours | 1 Year | 0.012 | B13991 |
| 109 | SW | W8004929 | Bridge Crane (Demag Single Girder Overhead Travelling Crane) 8 Tonne Pump Station Harris River Dam | off Barnes Rd COLLIE | 6 Hours | 1 Year | 0.023 | |
| 110 | SW | W8004932 | Monorail Crane 2 Tonne Chlorine Storage Chemical Dosing Plant Harris River Dam | off Barnes Rd COLLIE | 5 hours | 1 Year | 0.019 | B15636 |
| 111 | SW | W8004933 | Monorail Crane 2 Tonne Equipment Storage Chemical Dosing Plant Harris River Dam | off Barnes Rd COLLIE | 0.5 Hour | 1 Year | 0.002 | B15635 |
| 112 | SW | W8005337 | Intake Jib Crane 2 Tonne Wall Wellington Dam | Wellington Forrest - Wellington Dam Rd COLLIE | 5 hours | 1 Year | 0.019 | |
| 113 | SW | W8005338 | Hydro Jib Crane 2 Tonne Wall Wellington Dam | Wellington Forrest - Wellington Dam Rd COLLIE | 5 hours | 1 Year | 0.019 | |
| 114 | SW | C0059570 | Monorail Crane 2 Tonne Depot Mechanical Workshop # 1 | Lot 506 Richter Rd BUNBURY | 20 hours | 1 Year | 0.077 | |
| 115 | SW | C0059571 | Monorail Crane 2 Tonne Depot Mechanical Workshop # 2 | Lot 506 Richter Rd BUNBURY | 5 hours | 1 Year | 0.019 | |
| 116 | SW | C0059572 | Monorail Crane 2 Tonne Depot Mechanical Workshop # 3 | Lot 506 Richter Rd BUNBURY | 0.5 Hour | 1 Year | 0.002 | |
| 117 | SW | C0059573 | Monorail Crane 2 Tonne Depot Mechanical Workshop # 4 | Lot 506 Richter Rd BUNBURY | 0.5 Hour | 1 Year | 0.002 | |
| 118 | SW | C0059574 | Monorail Crane 2 Tonne Depot Electrical Workshop # 5 | Lot 506 Richter Rd BUNBURY | 0.5 Hour | 1 Year | 0.002 | |
| 119 | SW | C0059575 | Monorail Crane 2 Tonne Depot Electrical Workshop # 6 | Lot 506 Richter Rd BUNBURY | 0.5 Hour | 1 Year | 0.002 | |
| 120 | SW | S8010002 | Bridge Crane 5 Tonne Wastewater Pump Station | Lot 5221 Parade Rd BUNBURY | 6 Hours | 1 Year | 0.023 | |
| 121 | SW | S8010003 | Bridge Crane 0.5 Tonne Vacuum Wastewater Pump Station | Lot 925 Picton Rd BUNBURY | 6 Hours | 1 Year | 0.023 | |
| 122 | SW | C0059578 | Monorail Crane 0.98 Tonne Depot Busselton | Lot 5514 Queen Elizabeth Ave BUSSELTON | 0.5 Hour | 1 Year | 0.002 | |
| 123 | SW | S8010004 | Monorail Crane 1 Tonne # 1 Vacuum Wastewater Pump Station Clydebank | Lot 261 Clydebank Ave BUSSELTON | 6 Hours | 1 Year | 0.023 | |
| 124 | SW | S8010331 | Monorail Crane 1 Tonne # 2 Vacuum Wastewater Pump Station Clydebank | Lot 261 Clydebank Ave BUSSELTON | 6 Hours | 1 Year | 0.023 | |
| 125 | SW | S8010332 | Monorail Crane 1 Tonne # 3 Vacuum Wastewater Pump Station Clydebank | Lot 261 Clydebank Ave BUSSELTON | 6 Hours | 1 Year | 0.023 | |
| 126 | SW | S8010006 | Bridge Crane 0.5 Tonne Vacuum Wastewater Pump Station Glenleigh | Glenleigh Rd BUSSELTON | 6 Hours | 1 Year | 0.023 | |
| 127 | SW | S8010007 | Bridge Crane 0.5 Tonne Vacuum Wastewater Pump Station Lyrebird (Note 4) | Lot 363 Lyrebird Rd BUSSELTON | 6 Hours | 1 Year | 0.023 | |
| 128 | SW | W8009493 | Monorail Crane 1 Tonne Water Pump Station | 37 Barron St BOYUP BROOK | 0.5 Hour | 1 Year | 0.002 | |
| 129 | SW | W8009489 | Monorail Crane 1 Tonne Water Treatment Plant Pump Station | Lot 150 Marradong Rd DWELLINGUP | 8 Hours | 10 Year | 0.003 | |

| Item | Area | Water Corporation Reference | Crane/Ancillary Equipment - Capacity - Unit of Measure & Location | Street Address | Average Estimated Usage (Hours) | Usage Unit PerWeek/ Month/Year | Average Use Hr/Day (see Note 1) | Registration No (If Applicable) (If Applicable) |
|------|------|-----------------------------|---|---------------------------------------|---------------------------------|--------------------------------|---------------------------------|---|
| 130 | SW | S8010009 | Bridge Crane 0.5 Tonne Vacuum Wastewater Pump Station | Lot 142 Millbridge Blvd EATON | 6 Hours | 1 Year | 0.023 | |
| 131 | SW | W8009490 | Monorail Crane 2 Tonne 10 Mile Brook Dam Chlorine Drum Room | Lot 2147 Rosa Brook Rd MARGARET RIVER | 3 Hours | 1 Year | 0.012 | |
| 132 | SW | S8010012 | 2 x Monorail Crane 0.5 Tonne each (Note 4) Vacuum Waste Water Pump Station Yunderup (Mandurah area) | Lot 4081 Kingfisher Dr MANDURAH | 6 Hours | 1 Year | 0.023 | |
| 133 | SW | S8010013 | 3 x Monorail Crane 0.5 Tonne each Vacuum Wastewater Pump Station | Lot 1 Ronlyn Rd MANDURAH | 6 Hours | 1 Year | 0.023 | |
| 134 | SW | W8009494 | Davit Arm Crane 0.25 Tonne Storage Complex (Water Tank) | 702 Mulga Dr MANDURAH | 3 Hours | 3 year | 0.004 | |
| 135 | SW | C0059581 | Monorail Crane 2 Tonne Depot Mechanical Workshop # 1 | 109 Park Rd MANDURAH | 20 hours | 1 Year | 0.077 | B18141 |
| 136 | SW | C0059582 | Monorail Crane 3 Tonne Depot Mechanical Workshop # 2 | 109 Park Rd MANDURAH | 10 Hours | 1 Year | 0.038 | |
| 137 | SW | S8010014 | Monorail Crane 1 Tonne Waste Water Pump Station | Lot 249 Isandra Cl PINJARRA | 4 Hours | 1 Year | 0.015 | |
| 138 | SW | W8009491 | Jib Crane 1.25 Tonne Samson Brook Pipehead Dam Location 3 | South Western Hwy WAROONA | 2 Hours | 1 Year | 0.008 | |
| 139 | SW | W8009492 | Jib Crane 1.25 Tonne Wokalup Pipehead Dam | 4472 Mornington Rd WOKALUP | 2 Hours | 1 Year | 0.008 | |
| 140 | BW | W0008516 | Bridge Crane (Over Head Electric Travelling Crane) 2 Tonne Fluoride Room South Dandalup Dam | Del Park Rd SOUTH DANDALUP | 2 Hours | 1 Month | 0.092 | B6685 |
| 141 | BW | W0007487 | Bridge Crane (Over Head Travelling Crane) 5 Tonne Tower North Dandalup Dam | Scarp Rd NORTH DANDALUP | 2 Hours | 1 Month | 0.092 | B18106 |
| 142 | BW | W0007518 | Monorail Crane 2 Tonne Chlorine Drum Room North Dandalup Dam | Scarp Rd NORTH DANDALUP | 2 Hours | 1 Month | 0.092 | B19478 |
| 143 | BW | W0008112 | Monorail Crane 2 Tonne Chlorine Drum Room Serpentine Pipe Head Dam | Day Rd JARRAHDALE | 2 Hours | 1 Month | 0.092 | B5021 |
| 144 | BW | W0006869 | Monorail Crane 2 Tonne Chlorine Drum Room Conjurunup Dam | Del Park Rd BANKSLADALE | 12 Hours | 1 Year | 0.046 | B17842 |
| 145 | BW | W0008814 | Monorail Crane 2 Tonne Chlorine Drum Room Victoria Dam | Mason Mill Rd CARMEL | 6.25 Hours | 1 Year | 0.024 | B18120 |
| 146 | BW | W0008959 | Bridge Crane (Single Girder Motorised Overhead Travelling Crane) 4 Tonne Pump House Victoria Dam | Mason Mill Rd CARMEL | 2 Hours | 1 Year | 0.008 | 11/96V09 |
| 147 | BW | W1014374 | Bridge Crane (Single Girder Motorised Overhead Travelling Crane) 1.5 Tonne Workshop/Store Canning Dam | Lady McNess Rd BEDFORDALE | 1 Hour | 2 Year | 0.0019 | B5896 |
| 148 | BW | W1014375 | Bridge Crane (Over Head Electric Travelling Crane) 6.3 Tonne Tower Canning Dam | Lady McNess Rd BEDFORDALE | 3 Hours | 2 Year | 0.006 | 460375/00 |
| 149 | BW | W0006550 | Monorail Crane 2 Tonne Tower Canning Dam | Lady McNess Rd BEDFORDALE | 1 Hour | 2 Year | 0.0019 | 460375/00 |
| 150 | BW | W0006529 | Monorail Crane 4 Tonne Araluen Pumpback Canning Dam | Lady McNess Rd BEDFORDALE | 1 Hour | 1 Year | 0.004 | B8700 |
| 151 | BW | W1015262 | Monorail Crane 1 Tonne Pump Room - Canning Dam | Lady McNess Rd BEDFORDALE | 2 Hours | 2 Year | 0.004 | |
| 152 | BW | W0009073 | Bridge Crane (Double Girder Electric Overhead Travelling Crane) 7 Tonne Tower Wungong Dam | Lot 0 Admiral Rd BEDFORDALE | 1 Hour | 1 Year | 0.004 | B6968 |
| 153 | BW | W0009076 | Monorail Crane 4 Tonne Tower Wungong Dam | Lot 0 Admiral Rd BEDFORDALE | 1 Hour | 1 Year | 0.004 | B7134 |
| 154 | BW | W0007149 | Bridge Crane 10 Tonne Pump Station Lower Helena Dam | Victoria Rd LOWER HELENA | 2 Hours | 1 Year | 0.008 | B4306 |

| Item | Area | Water Corporation Reference | Crane/Ancillary Equipment - Capacity - Unit of Measure & Location | Street Address | Average Estimated Usage (Hours) | Usage Unit PerWeek/ Month/Year | Average Use Hr/Day (see Note 1) | Registration No (If Applicable) (If Applicable) |
|------|------|-----------------------------|---|--|---------------------------------|--------------------------------|---------------------------------|---|
| 155 | BW | W0008604 | Bridge Crane (Single Girder Motorised Overhead Travelling Crane) 6 Tonne - Pump Station | Bickely Reserve - Hardinge Rd ORANGE GROVE | 1 Hour | 1 Year | 0.004 | B17774 |
| 156 | BW | W1005047 | Bridge Crane 2 Tonne Chlorine Drum Room - Stirling Chemical Dosing Plant | Quindanning Rd HARVEY | 2 Hours | 1 Month | 0.092 | 99/185 |
| 157 | BW | W1009055 | Bridge Crane (Over Head Electric Travelling Crane) 2.5 Tonne Chlorine Drum Room - Sampson Chemical Dosing Plant | Weir Rd WAROONA | 2 Hours | 1 Month | 0.092 | |
| 158 | BW | W1015258 | Monorail Crane 0.5 Tonne Filter 1 Valve Pit - Sampson Chemical Dosing Plant | Weir Rd WAROONA | 1 Hour | 1 Month | 0.046 | |
| 159 | BW | W1015259 | Monorail Crane 0.5 Tonne Filter 2 Valve Pit - Sampson Chemical Dosing Plant | Weir Rd WAROONA | 1 Hour | 1 Month | 0.046 | |
| 160 | BW | W1015260 | Monorail Crane 0.5 Tonne Filter 3 Valve Pit - Sampson Chemical Dosing Plant | Weir Rd WAROONA | 1 Hour | 1 Month | 0.046 | |
| 161 | BW | W1015261 | Monorail Crane 0.5 Tonne Filter 4 Valve Pit - Sampson Chemical Dosing Plant | Weir Rd WAROONA | 1 Hour | 1 Month | 0.046 | |
| 162 | BW | S1005229 | Bridge Crane (Over Head Travelling Crane) 6 Tonne Blower House - Beenyup Waste Water Treatment Plant | 922 Ocean Reef Rd CRAIGIE | 4 Hours | 1 Year | 0.015 | |
| 163 | BW | S0001291 | Bridge Crane (Over Head Travelling Crane) 2 Tonne Compressor Room - Beenyup Waste Water Treatment Plant | 922 Ocean Reef Rd CRAIGIE | 2 Hours | 5 Year | 0.002 | |
| 164 | BW | S1005206 | Monorail Crane 1 Tonne Tankered Sludge Pumping Station - Beenyup Waste Water Treatment Plant | 922 Ocean Reef Rd CRAIGIE | 6 Hours | 1 Year | 0.023 | |
| 165 | BW | S0000153 | Bridge Crane (Over Head Electric Travelling Crane) 5 Tonne Screens Building - Beenyup Waste Water Treatment Plant | 22 Ocean Reef Rd CRAIGIE | 6 Hours | 1 Year | 0.023 | B7343 |
| 166 | BW | S0000152 | Bridge Crane (Over Head Travelling Crane) 1 Tonne Screens Gallery - Beenyup Waste Water Treatment Plant | 922 Ocean Reef Rd CRAIGIE | 2 Hours | 1 Year | 0.008 | |
| 167 | BW | S1005207 | Monorail Crane 0.5 Tonne Reclaimed Effluent High Pressure Pump Station - Beenyup Waste Water Treatment Plant | 922 Ocean Reef Rd CRAIGIE | 1 Hour | 1 Year | 0.004 | |
| 168 | BW | S1005208 | Monorail Crane 1 Tonne Primary Sedimentation Gallery - Beenyup Waste Water Treatment Plant | 922 Ocean Reef Rd CRAIGIE | 8 Hours | 1 Year | 0.031 | |
| 169 | BW | S1005209 | Monorail Crane 1 Tonne Primary Sedimentation Gallery - Beenyup Waste Water Treatment Plant | 922 Ocean Reef Rd CRAIGIE | 8 Hours | 1 Year | 0.031 | |
| 170 | BW | S1005210 | Monorail Crane 1 Tonne Primary Sedimentation Gallery - Scum Ejectors - Beenyup Waste Water Treatment Plant | 922 Ocean Reef Rd CRAIGIE | 4 Hours | 1 Year | 0.015 | |
| 171 | BW | S1005211 | Monorail Crane 1 Tonne Primary Sedimentation Gallery - Scum Ejectors - Beenyup Waste Water Treatment Plant | 922 Ocean Reef Rd CRAIGIE | 4 Hours | 1 Year | 0.015 | |
| 172 | BW | S1005212 | Monorail Crane 1 Tonne Primary Sedimentation Gallery - Scum Ejectors - Beenyup Waste Water Treatment Plant | 922 Ocean Reef Rd CRAIGIE | 4 Hours | 1 Year | 0.015 | |
| 173 | BW | S1005230 | Monorail Crane 1 Tonne Mechanical & Electrical Washdown Bay - Beenyup Waste Water Treatment Plant | 922 Ocean Reef Rd CRAIGIE | 24 Hours | 1 Year | 0.092 | |

| Item | Area | Water Corporation Reference | Crane/Ancillary Equipment - Capacity - Unit of Measure & Location | Street Address | Average Estimated Usage (Hours) | Usage Unit PerWeek/ Month/Year | Average Use Hr/Day (see Note 1) | Registration No (If Applicable) (If Applicable) |
|------|------|-----------------------------|--|------------------------------|---------------------------------|--------------------------------|---------------------------------|---|
| 174 | BW | S0000876 | Monorail Crane 3 Tonne Return Activated Sludge/Excess Activated Sludge Pump Station Module 1 - Beenyup Waste Water Treatment Plant | 922 Ocean Reef Rd CRAIGIE | 4 Hours | 1 Year | 0.015 | |
| 175 | BW | S0000880 | Monorail Crane 3 Tonne Return Activated Sludge/Excess Activated Sludge Pump Station Module 2 - Beenyup Waste Water Treatment Plant | 922 Ocean Reef Rd CRAIGIE | 4 Hours | 1 Year | 0.015 | |
| 176 | BW | S0000796 | Bridge Crane (Over Head Electric Travelling Crane) 2.5 Tonne Return Activate Sludge/Excess Activated Sludge Pump Station Module 3 - Beenyup Waste Water Treatment Plant | 922 Ocean Reef Rd CRAIGIE | 1 Hour | 1 Year | 0.004 | |
| 177 | BW | S1005213 | Monorail Crane 1 Tonne Sludge Heater Room - Heater 1 - Beenyup Waste Water Treatment Plant | 922 Ocean Reef Rd CRAIGIE | 12 Hours | 1 Year | 0.046 | |
| 178 | BW | S1005214 | Monorail Crane 1 Tonne Sludge Heater Room - Heater 2 - Beenyup Waste Water Treatment Plant | 922 Ocean Reef Rd CRAIGIE | 12 Hours | 1 Year | 0.046 | |
| 179 | BW | S1005215 | Monorail Crane 1 Tonne Sludge Heater Room - Heater 3 - Beenyup Waste Water Treatment Plant | 922 Ocean Reef Rd CRAIGIE | 12 Hours | 1 Year | 0.046 | |
| 180 | BW | S1005216 | Monorail Crane 1 Tonne Sludge Heater Room - Heater 4 - Beenyup Waste Water Treatment Plant | 922 Ocean Reef Rd CRAIGIE | 12 Hours | 1 Year | 0.046 | |
| 181 | BW | S1005217 | Davit Arm Crane 0.25 Tonne Sludge Heater Room - Beenyup Waste Water Treatment Plant | 922 Ocean Reef Rd CRAIGIE | 16 Hours | 1 Year | 0.062 | |
| 182 | BW | S1005218 | Davit Arm Crane 0.25 Tonne Sludge Heater Room - Beenyup Waste Water Treatment Plant | 922 Ocean Reef Rd CRAIGIE | 16 Hours | 1 Year | 0.062 | |
| 183 | BW | S1005219 | Davit Arm Crane 0.25 Tonne Sludge Heater Room - Beenyup Waste Water Treatment Plant | 922 Ocean Reef Rd CRAIGIE | 16 Hours | 1 Year | 0.062 | |
| 184 | BW | S1005220 | Davit Arm Crane 0.25 Tonne Sludge Handling Building - Digester 1 - Beenyup Waste Water Treatment Plant | 922 Ocean Reef Rd CRAIGIE | 2 Hours | 1 Year | 0.008 | |
| 185 | BW | S1005221 | Davit Arm Crane 0.25 Tonne Sludge Handling Building - Digester 2 - Beenyup Waste Water Treatment Plant | 922 Ocean Reef Rd CRAIGIE | 2 Hours | 1 Year | 0.008 | |
| 186 | BW | S1005222 | Davit Arm Crane 0.25 Tonne Sludge Handling Building - Digester 3 - Beenyup Waste Water Treatment Plant | 922 Ocean Reef Rd CRAIGIE | 2 Hours | 1 Year | 0.008 | |
| 187 | BW | S1005223 | Davit Arm Crane 0.25 Tonne Sludge Handling Building - Digester 4 - Beenyup Waste Water Treatment Plant | 922 Ocean Reef Rd CRAIGIE | 2 Hours | 1 Year | 0.008 | |
| 188 | BW | S1005224 | Davit Arm Crane 0.25 Tonne Sludge Handling Building - Digester 5 - Beenyup Waste Water Treatment Plant | 922 Ocean Reef Rd CRAIGIE | 2 Hours | 1 Year | 0.008 | |
| 189 | BW | S1005227 | Davit Arm Crane 0.5 Tonne Mod 3 Clarifiers - Beenyup Waste Water Treatment Plant | 922 Ocean Reef Rd CRAIGIE | 2 Hours | 1 Year | 0.008 | S/N 2040 |
| 190 | BW | S1005204 | Davit Arm Crane 0.5 Tonne Primary Sedimentation Tank 9 & 10 - South End - Beenyup Waste Water Treatment Plant | 922 Ocean Reef Rd CRAIGIE | 1 Hour | 1 Year | 0.004 | |

| Item | Area | Water Corporation Reference | Crane/Ancillary Equipment - Capacity - Unit of Measure & Location | Street Address | Average Estimated Usage (Hours) | Usage Unit PerWeek/ Month/Year | Average Use Hr/Day (see Note 1) | Registration No (If Applicable) (If Applicable) |
|------|------|-----------------------------|---|---|---------------------------------|--------------------------------|---------------------------------|---|
| 191 | BW | S1005205 | Davit Arm Crane 0.5 Tonne Primary Sedimentation Tank 9 & 10 - North End - Beenyup Waste Water Treatment Plant | 922 Ocean Reef Rd CRAIGIE | 1 Hour | 1 Year | 0.004 | |
| 192 | BW | S0000247 | Davit Arm Crane 0.20 Tonne Primary Sedimentation Tank 1 - 8 - South - Beenyup Waste Water Treatment Plant | 922 Ocean Reef Rd CRAIGIE | 1 Hour | 1 Year | 0.004 | |
| 193 | BW | S0000246 | Davit Arm Crane 0.20 Tonne Primary Sedimentation Tank 1 - 8 - North - Beenyup Waste Water Treatment Plant | 922 Ocean Reef Rd CRAIGIE | 1 Hour | 1 Year | 0.004 | |
| 194 | BW | S1005225 | Monorail Crane 0.5 Tonne Grit Building - Blower Room - Beenyup Waste Water Treatment Plant | 922 Ocean Reef Rd CRAIGIE | 1 Hour | 1 Year | 0.004 | |
| 195 | BW | S1005226 | Monorail Crane 0.5 Tonne Grit Building - Blower Room - Beenyup Waste Water Treatment Plant | 922 Ocean Reef Rd CRAIGIE | 1 Hour | 1 Year | 0.004 | |
| 196 | BW | S0000911 | Monorail Crane 1 Tonne Grit Gallery Tank 3 & 4 - Beenyup Waste Water Treatment Plant | 922 Ocean Reef Rd CRAIGIE | 2 Hours | 1 Year | 0.008 | |
| 197 | BW | S0000908 | Monorail Crane 1 Tonne Grit Gallery Tank 1 & 3 - Beenyup Waste Water Treatment Plant | 922 Ocean Reef Rd CRAIGIE | 2 Hours | 1 Year | 0.008 | |
| 198 | BW | S1005228 | Monorail Crane 3 Tonne Reclaimed Effluent Pump Station - Beenyup Waste Water Treatment Plant | 922 Ocean Reef Rd CRAIGIE | 2 Hours | 1 Year | 0.008 | |
| 199 | BW | W0004446 | Bridge Crane 3 Tonne Clearwater Pump Station - Gwelup Ground Water Treatment Plant | Cnr Odin Dr & Bryan Pl STIRLING | 8 Hours | 1 Year | 0.031 | B6270 |
| 200 | BW | W1015263 | Monorail Chain Hoist Crane 1 Tonne Compressor Room - Gwelup Ground Water Treatment Plant | Cnr Odin Dr & Bryan Pl STIRLING | 2 Hours | 1 Year | 0.008 | B6947 |
| 201 | BW | W0004542 | Monorail Crane 2 Tonne Poly Room - Gwelup Ground Water Treatment Plant | Cnr Odin Dr & Bryan Pl STIRLING | 6 Hours | 1 Year | 0.023 | B6949 |
| 202 | BW | W0004592 | Bridge Crane 1 Tonne Filter Gallery - Gwelup Ground Water Treatment Plant | Cnr Odin Dr & Bryan Pl STIRLING | 2 Hours | 1 Year | 0.008 | |
| 203 | BW | W1015264 | Monorail Crane 2 Tonne MIEX - Clarifier Feed Pump Station - Wanneroo Ground Water Treatment Plant | Cnr Townsend Rd & Hawkins Rd JANDABUP | 4 Hours | 1 Year | 0.015 | |
| 204 | BW | W0006084 | Bridge Crane (Single Girder Electric Overhead Travelling Crane) 2 Tonne Fluoride Room - Wanneroo Ground Water Treatment Plant | Cnr Townsend Rd & Hawkins Rd JANDABUP | 8 Hours | 1 Year | 0.031 | B7670 |
| 205 | BW | W1015265 | Bridge Crane (Single Girder Electric Overhead Travelling Crane) 1 Tonne Filter Gallery - Wanneroo Ground Water Treatment Plant | Cnr Townsend Rd & Hawkins Rd JANDABUP | 2 Hours | 1 Year | 0.008 | |
| 206 | BW | W1015266 | Bridge (Single Girder Electric Overhead Travelling) Crane 1 Tonne Compressor Room - Wanneroo Ground Water Treatment Plant | Cnr Townsend & Hawkins Rd JANDABUP | 2 Hours | 1 Year | 0.008 | |
| 207 | BW | W1005470 | Bridge Crane 3 Tonne Clear Water Pump Station - Wanneroo Ground Water Treatment Plant | Cnr Townsend Rd & Hawkins Rd JANDABUP | 16 Hours | 1 Year | 0.062 | B7356 |
| 208 | BW | W1015267 | Bridge Crane 1.10 Tonne Reactor Feed Pump Station - Neerabup Ground Water Treatment Plant | off Limestone Section of Connolly Dr TAMALA PARK | 4 Hours | 1 Year | 0.015 | |
| 209 | BW | W0059949 | Bridge (Over Head Electric Travelling) Crane 5 Tonne Clear Water Pump Station - Neerabup Ground Water Treatment Plant | off Limestone Section of Connolly Dr TAMALA PARK | 20 Hours | 1 Year | 0.077 | SN:1286 |

| Item | Area | Water Corporation Reference | Crane/Ancillary Equipment - Capacity - Unit of Measure & Location | Street Address | Average Estimated Usage (Hours) | Usage Unit PerWeek/ Month/Year | Average Use Hr/Day (see Note 1) | Registration No (If Applicable) (If Applicable) |
|------|------|-----------------------------|--|--|---------------------------------|--------------------------------|---------------------------------|---|
| 210 | BW | W0059815 | Monorail Crane 3 Tonne Blower Room - Neerabup Ground Water Treatment Plant | off Limestone Section of Connolly Dr TAMALA PARK | 1 Hour | 1 Year | 0.004 | |
| 211 | BW | W1015270 | Davit Arm Crane 0.25 Tonne Recovery Area - Lexia Ground Water Treatment Plant | Tick Rd, off Gaskell Rd LEXIA | 1 Hour | 1 Year | 0.004 | 20CN001 |
| 212 | BW | w1015271 | Davit Arm Crane 0.25 Tonne Recovery Area - Lexia Ground Water Treatment Plant | Tick Rd, off Gaskell Rd LEXIA | 1 Hour | 1 Year | 0.004 | 20CN002 |
| 213 | BW | w1015272 | Monorail Crane 0.5 Tonne Lime Room - Lexia Ground Water Treatment Plant | Tick Rd, off Gaskell Rd LEXIA | 1 Hour | 1 Year | 0.004 | |
| 214 | BW | w1015273 | Bridge Crane (Single Girder Overhead Travelling Crane) 3 Tonne Pump Station - Lexia Ground Water Treatment Plant | Tick Rd, off Gaskell Rd LEXIA | 1 Hour | 1 Year | 0.004 | 16CN001 |
| 215 | BW | w1015275 | Monorail Crane 1.25 Tonne Poly Building - Lexia Ground Water Treatment Plant | Tick Rd, off Gaskell Rd LEXIA | 6 Hours | 1 Year | 0.023 | 08CN001 |
| 216 | BW | W1000005 | Bridge (Over Head Electric Travelling) Crane 3 Tonne Pump Station - Neerabup Transfer Pump Station | Drovers Pl JOONDALUP | 7 Hours | 1 Year | 0.027 | s/n 1355 |
| 218 | BW | W1004058 | Monorail Crane 1.25 Tonne Clarifier No 1 - Lexia Ground Water Treatment Plant | Tick Rd, off Gaskell Rd LEXIA | 4 Hours | 1 Year | 0.015 | |
| 219 | BW | W1004085 | Monorail Crane 1.25 Tonne Clarifier No 2 - Lexia Ground Water Treatment Plant | Tick Rd, off Gaskell Rd LEXIA | 4 Hours | 1 Year | 0.015 | |
| 220 | BW | W0004889 | Monorail Crane 2 Tonne Store Room - Jandakot Ground Water Treatment Plant | 24 Bartram Rd, off Hammond Rd SUCCESS | 1 Hour | 1 Year | 0.004 | B10054 |
| 221 | BW | W0005123 | Bridge Crane 1 Tonne Compressor Room - Jandakot Ground Water Treatment Plant | 24 Bartram Rd, off Hammond Rd SUCCESS | 1 Hour | 1 Year | 0.004 | |
| 222 | BW | W0004827 | Bridge Crane 3 Tonne Clearwater Pump Station - Jandakot Ground Water Treatment Plant | 24 Bartram Rd, off Hammond Rd SUCCESS | 2 Hours | 1 Year | 0.008 | B9095 |
| 223 | BW | W0005091 | Monorail Crane 2 Tonne Chemical Gallery/Workshop - Jandakot Ground Water Treatment Plant | 24 Bartram Rd, off Hammond Rd SUCCESS | 6 Hours | 1 Year | 0.023 | |
| 224 | BW | S1005186 | Monorail Crane 1 Tonne Blower Room - Kwinana Waste Water Treatment Plant | McLaughlan Rd POSTANS | 6 Hours | 1 Year | 0.023 | |
| 225 | BW | S0001516 | Monorail Crane 1 Tonne Sludge Recirculation Pump Room - Kwinana Waste Water Treatment Plant | McLaughlan Rd POSTANS | 5 Hours | 1 Year | 0.019 | |
| 226 | BW | S1005189 | Monorail Crane 1 Tonne Effluent Pump Station - Kwinana Waste Water Treatment Plant | McLaughlan Rd POSTANS | 1 Hour | 1 Year | 0.004 | |
| 227 | BW | S1005200 | Monorail Crane 0.5 Tonne Raw Sludge Pump Station - Point Peron Waste Water Treatment Plant | Point Peron Rd POINT PERON | 2 Hours | 1 Year | 0.008 | |
| 228 | BW | S1005182 | Monorail Crane 1 Tonne Mechanical & Electrical Workshop - Point Peron Waste Water Treatment Plant | Point Peron Rd POINT PERON | 1 Hour | 1 Year | 0.004 | |
| 229 | BW | S1005201 | Davit Arm Crane 0.25 Tonne (Hoist) Emergency Overflow Tank - Point Peron Waste Water Treatment Plant | Point Peron Rd POINT PERON | 1 Hour | 1 Year | 0.004 | |

| Item | Area | Water Corporation Reference | Crane/Ancillary Equipment - Capacity - Unit of Measure & Location | Street Address | Average Estimated Usage (Hours) | Usage Unit Per Week/ Month/Year | Average Use Hr/Day (see Note 1) | Registration No (If Applicable) (If Applicable) |
|------|------|-----------------------------|---|--------------------------------|---------------------------------|---------------------------------|---------------------------------|---|
| 230 | BW | S1005202 | Monorail Crane 0.25 Tonne Rotary Screen Thickener - Woodman Point Waste Water Treatment Plant | Lot 9 Cockburn Rd MUNSTER | 2 Hours | 1 Year | 0.008 | |
| 231 | BW | S1005203 | Monorail Crane 0.25 Tonne Rotary Screen Thickener - Woodman Point Waste Water Treatment Plant | Lot 9 Cockburn Rd MUNSTER | 2 Hours | 1 Year | 0.008 | |
| 232 | BW | S1001758 | Bridge Crane 6 Tonne Sequence Batch Reactor - Blower House - Woodman Point Waste Water Treatment Plant | Lot 9 Cockburn Rd MUNSTER | 25 Hours | 1 Year | 0.096 | CR42037 |
| 233 | BW | S1001993 | Bridge Crane 1.5 Tonne Sequence Batch Reactor - Tank - Woodman Point Waste Water Treatment Plant | Lot 9 Cockburn Rd MUNSTER | 12 Hours | 1 Year | 0.046 | CR51050 |
| 234 | BW | S1004463 | Monorail Crane 1.5 Tonne Sequence Batch Reactor - Tank - Woodman Point Waste Water Treatment Plant | Lot 9 Cockburn Rd MUNSTER | 8 Hours | 1 Year | 0.031 | |
| 235 | BW | S0004256 | Monorail Crane 2 Tonne Chlorine Drum Room - Woodman Point Waste Water Treatment Plant | Lot 9 Cockburn Rd MUNSTER | 8 Hours | 10 Year | 0.003 | B14140 |
| 236 | BW | S1005188 | Monorail Crane 2 Tonne Product Water Station - Kwinana Water Reclamation Plant | Mason Rd KWINANA BEACH | 2 Hours | 1 Year | 0.008 | |
| 237 | BW | C001-011- 003-011 | Davit Arm Crane 4 Tonne Mechanical & Electrical Workshop - Subiaco Waste Water Treatment Plant | 39 Lemnos St SHENTON PARK | 1 Hour | 1 Month | 0.050 | B1317 |
| 238 | BW | S1005232 | Davit Arm Crane 1 Tonne Mobile Lifting Frame - Sludge Handling - Subiaco Waste Water Treatment Plant | 39 Lemnos St SHENTON PARK | 8 Hours | 1 Year | 0.031 | |
| 239 | BW | S1005233 | Bridge Crane (Over Head Electric Travelling Crane) 5 Tonne Blower House - Subiaco Waste Water Treatment Plant | 39 Lemnos St SHENTON PARK | 4 Hours | 1 Year | 0.015 | |
| 240 | BW | S1000190 | Bridge Crane (Over Head Electric Travelling Crane) 5 Tonne (New) Effluent Pump Station - Subiaco Waste Water Treatment Plant | 39 Lemnos St SHENTON PARK | 4 Hours | 1 Year | 0.015 | SN 98/115 |
| 241 | BW | S1005234 | Bridge Crane (Over Head Electric Travelling Crane) 1 Tonne Return Activated Sludge Station - Subiaco Waste Water Treatment Plant | 39 Lemnos St SHENTON PARK | 4 Hours | 1 Year | 0.015 | B1309 |
| 242 | BW | S1005235 | Monorail Crane 1.5 Tonne Raw Sludge Pump Station - Subiaco Waste Water Treatment Plant | 39 Lemnos St SHENTON PARK | 10 Hours | 1 Year | 0.038 | |
| 243 | BW | S1005236 | Bridge Crane (Over Head Travelling Crane) 1.5 Tonne Raw Sludge Pump Station - Subiaco Waste Water Treatment Plant | 39 Lemnos St SHENTON PARK | 10 Hours | 1 Year | 0.038 | |
| 244 | BW | S1005237 | Monorail Crane 0.5 Tonne No. 2 Foam Harvester - Subiaco Waste Water Treatment Plant | 39 Lemnos St SHENTON PARK | 2 Hours | 1 Year | 0.008 | |
| 245 | BW | S1005238 | Davit Arm Crane 0.3 Tonne Primary Area - Primary Sedimentation Tank - Subiaco Waste Water Treatment Plant | 39 Lemnos St SHENTON PARK | 1 Hour | 1 Year | 0.004 | |
| 246 | BW | S1005239 | Monorail Crane 2 Tonne Pre Treatment Building - Screens - Subiaco Waste Water Treatment Plant | 39 Lemnos St - SHENTON PARK | 8 Hours | 6 Month | 0.062 | |

| Item | Area | Water Corporation Reference | Crane/Ancillary Equipment - Capacity - Unit of Measure & Location | Street Address | Average Estimated Usage (Hours) | Usage Unit PerWeek/ Month/Year | Average Use Hr/Day (see Note 1) | Registration No (If Applicable) (If Applicable) |
|------|------|-----------------------------|--|---|---------------------------------|--------------------------------|---------------------------------|---|
| 247 | BW | S1005240 | Monorail Crane 2 Tonne Pre Treatment Building - Screens - Subiaco Waste Water Treatment Plant | 39 Lemnos St SHENTON PARK | 8 Hours | 6 Month | 0.062 | |
| 248 | BW | S1005241 | Monorail Crane 0.10 Tonne Pre Treatment Building - Subiaco Waste Water Treatment Plant | 39 Lemnos St SHENTON PARK | 2 Hours | 1 Year | 0.008 | |
| 249 | BW | S0002503 | Bridge Crane (Over Head Travelling Crane) 2 Tonne Sludge Handling Building - Basement - Subiaco Waste Water Treatment Plant | 39 Lemnos St SHENTON PARK | 8 Hours | 1 Year | 0.031 | |
| 250 | BW | S1005242 | Monorail Crane 2 Tonne Sludge Handling Building - Ground Floor - Subiaco Waste Water Treatment Plant | 39 Lemnos St SHENTON PARK | 4 Hours | 1 Year | 0.015 | |
| 251 | BW | S1005243 | Monorail Crane 1.5 Tonne Sludge Handling Building - Upper Level - Subiaco Waste Water Treatment Plant | 39 Lemnos St SHENTON PARK | 8 Hours | 1 Year | 0.031 | |
| 252 | BW | S1005244 | Monorail Crane 1.5 Tonne Sludge Handling Building - Upper Level - Subiaco Waste Water Treatment Plant | 39 Lemnos St SHENTON PARK | 8 Hours | 1 Year | 0.031 | |
| 253 | BW | S1005245 | Monorail Crane 1.5 Tonne Sludge Handling Building - Upper Level - Subiaco Waste Water Treatment Plant | 39 Lemnos St SHENTON PARK | 8 Hours | 1 Year | 0.031 | |
| 254 | BW | S1005246 | Monorail Crane 1.5 Tonne Sludge Handling Building - Upper Level - Subiaco Waste Water Treatment Plant | 39 Lemnos St SHENTON PARK | 8 Hours | 1 Year | 0.031 | |
| 255 | BW | W0005460 | Monorail Crane 1.6 Tonne Polyelectrolyte Room - Mirrabooka Ground Water Treatment Plant | 59 Alexander Dr KOONDOOLA | 4 Hours | 1 Year | 0.015 | B10046 |
| 256 | BW | W0005287 | Bridge Crane 2.8 Tonne Clearwater Pump Station - Mirrabooka Ground Water Treatment Plant | 59 Alexander Dr KOONDOOLA | 4 Hours | 1 Year | 0.015 | |
| 257 | BW | W0005659 | Monorail Crane 1 Tonne Filter Gallery/Backwash Pumps - Mirrabooka Ground Water Treatment Plant | 59 Alexander Dr KOONDOOLA | 4 Hours | 1 Year | 0.015 | |
| 258 | BW | W1013784 | Bridge Crane 1 Tonne Chlorine Drum Room | Lot 0 Admiral Rd BEDFORDALE | 1 Hour | 2 Week | 0.1000 | |
| 259 | BW | W0006690 | Monorail Crane 2 Tonne Chlorine Drum Room - Wungong Dam | Churchmans Brook - Soldiers Rd BEDFORDALE | 6 Hours | 2 Month | 0.1385 | B16203 |
| 260 | BW | S0001064 | Bridge Crane (Over Head Electric Travelling Crane) 5 Tonne Sludge Handling Building - Centrifuge Room - Beenyup Waste Water Treatment Plant | 922 Ocean Reef Rd CRAIGIE | 72 Hours | 1 Year | 0.2768 | S/N 61940 |
| 261 | BW | W1005179 | Bridge Crane (Single Girder Overhead Travelling Crane) 2 Tonne MIX - Chemical Storage/Bund area - Wanneroo Ground Water Treatment Plant | Cnr Townsend Rd & Hawkins Rd JANDABUP | 26 Hours | 1 Year | 0.1000 | CK1811 |
| 262 | BW | W0006157 | Monorail - Electric Hoist 2 Tonne Polyelectrolyte - Wanneroo Ground Water Treatment Plant | Cnr Townsend Rd & Hawkins Rd JANDABUP | 52 Hours | 1 Year | 0.2000 | B15637 |
| 263 | BW | W1015268 | Bridge Crane 2.5 Tonne Chlorine Drum Room - Neerabup Ground Water Treatment Plant | off Limestone Section of Connolly Dr TAMALA PARK | 52 Hours | 1 Year | 0.2000 | SN:1287 |

| Item | Area | Water Corporation Reference | Crane/Ancillary Equipment - Capacity - Unit of Measure & Location | Street Address | Average Estimated Usage (Hours) | Usage Unit PerWeek/ Month/Year | Average Use Hr/Day (see Note 1) | Registration No (If Applicable) (If Applicable) |
|------|------|-----------------------------|--|---------------------------------------|---------------------------------|--------------------------------|---------------------------------|---|
| 264 | BW | w1015274 | Bridge Crane (Single Girder Overhead Travelling Crane) 2 Tonne Chlorine Building - Lexia Ground Water Treatment Plant | Tick Rd, off Gaskell Rd LEXIA | 52 Hours | 1 Year | 0.2000 | 02CN001 |
| 265 | BW | W0004948 | Monorail Crane 2 Tonne Chlorine Drum Room - Jandakot Ground Water Treatment Plant | 24 Bartram Rd, off Hammond Rd SUCCESS | 75 Hours | 1 Year | 0.2884 | B9069 |
| 266 | BW | S0003422 | Monorail Crane 1 Tonne Raw Sludge Pump Gallery - Woodman Point Waste Water Treatment Plant | Lot 9 Cockburn Rd MUNSTER | 52 Hours | 1 Year | 0.2000 | |
| 267 | BW | S0003196 | Bridge Crane 20 Tonne Effluent Pump Station - Woodman Point Waste Water Treatment Plant | Lot 9 Cockburn Rd MUNSTER | 28 Hours | 1 Year | 0.1077 | B11902 |
| 268 | BW | W0005359 | Monorail Crane 2 Tonne Chlorine Drum Room - Mirrabooka Ground Water Treatment Plant | 59 Alexander Dr KOONDOOLA | 0.25 Hour | 1 Day | 0.2500 | B10121 |
| 269 | BW | W1004347 | Bridge Crane (Single Girder Overhead Travelling Crane) 2 Tonne Chlorine Building - Lexia Ground Water Treatment Plant | Tick Rd, off Gaskell Rd LEXIA | 1 Hour | 1 Week | 0.2000 | 02CN001 |

Note 1 - Based on a 5 day working week

Note 2 - 10T Bridge crane with 2 x 5T trolleys on it

Note 3 - Removable Davit Arm Crane

Note 4 - Used for emergency/breakdown

GS = Great Southern

MW = Mid West

AG = Agricultural Region

SW = South West

BW = Bulk Water

WS402*

**OCCUPATIONAL SAFETY AND HEALTH ACT 1984
OCCUPATIONAL SAFETY AND HEALTH REGULATIONS 1996
EXEMPTION CERTIFICATE PURSUANT TO REGULATION 2.12**

(No. 10 of 2008)

I, Nina Lyhne, WorkSafe Western Australia Commissioner, hereby grant an exemption to BJ Process and Pipeline Services (Australia) Pty Ltd from the requirements of regulation 4.3(2)(c) of the Occupational Safety and Health Regulations 1996 (the regulations) in relation to obtaining a statement signed by the design verifier to the effect that the designs for the twelve pressure vessels listed below comply with a relevant standard recognised in schedule 4.3 of the regulations.

This exemption applies to the pressure vessels manufactured by Wessington Cryogenics with the serial numbers NT6132, NT6133, NT6134, NT6135, NT6140, NT6141, NT6142 and NT7115 and the pressure vessels manufactured by Cryodiffusion with the serial numbers NT6170, NT6171, NT6172 and NT6173.

This exemption is made on the condition that a statement is obtained signed by a design verifier that the designs of the above pressure vessels to the German AD MerkBlatt and the French CODAP 2000 standards have been verified as being equivalent to American Society of Mechanical Engineers ASME BPV-VIII Division 1.

Dated this 22nd day of April 2008.

NINA LYHNE, WorkSafe Western Australia Commissioner.

WS403*

OCCUPATIONAL SAFETY AND HEALTH ACT 1984
OCCUPATIONAL SAFETY AND HEALTH REGULATIONS 1996
EXEMPTION CERTIFICATE PURSUANT TO REGULATION 2.12
(No. 11 of 2008)

I, Nina Lyhne, WorkSafe Western Australia Commissioner, hereby grant an exemption to BJ Process and Pipeline Services (Australia) Pty Ltd from a requirement of regulation 4.2(1)(c) of the Occupational Safety and Health Regulations 1996 in relation to ten pressure vessels (listed below) and the requirement that they bear an American Society of Mechanical Engineers ASME BPV-VIII Division 1 code symbol stamped by the manufacturer.

This exemption applies to the pressure vessels with the serial numbers 71489, 71705, 71706, 71712, 71713, 71714, 71715, NIT0048, NIT0049 and NIT0050

Dated this 22nd day of April 2008.

NINA LYHNE, WorkSafe Western Australia Commissioner.

WS404*

OCCUPATIONAL SAFETY AND HEALTH ACT 1984
OCCUPATIONAL SAFETY AND HEALTH REGULATIONS 1996
EXEMPTION CERTIFICATE PURSUANT TO REGULATION 2.13
(No. 12 of 2008)

I, Nina Lyhne, WorkSafe Western Australia Commissioner, hereby grant an exemption to BJ Process and Pipeline Services (Australia) Pty Ltd from the requirements of regulation 4.2(1)(c) of the Occupational Safety and Health Regulations 1996 in relation to individual registration of twelve pressure vessels (listed below) and ensuring that they have been manufactured in accordance with their current registered design.

This exemption applies to pressure vessels manufactured by Wessington Cryogenics with the serial numbers NT6132, NT6133, NT6134, NT6135, NT6140, NT6141, NT6142 and NT7115 and the pressure vessels manufactured by Cryodiffusion with the serial numbers NT6170, NT6171, NT6172 and NT6173.

This exemption is made on the condition that the pressure vessels are manufactured in accordance with the German standard AD MerkBlatt and the French standard CODAP 2000 and the designs have been verified as being equivalent to American Society of Mechanical Engineers ASME BPV-VIII Division 1.

Dated this 22nd day of April 2008.

NINA LYHNE, WorkSafe Western Australia Commissioner.

DECEASED ESTATES

ZX401

TRUSTEES ACT 1962
DECEASED ESTATES

Notice to Creditors and Claimants

In the matter of the Estate of Andrew John Morton, late of 5 Galbraith Street, Kalgoorlie in the State of Western Australia.

Creditors and other persons having claims to which section 63 of the *Trustees Act 1962*, relate in respect of the Estate of the deceased, who died on 22 September 2006, are required by the trustee Leah Maree Chapman to send particulars of their claim to the trustee care of Macdonald Rudder of 3/109 James Street, Northbridge WA within 30 days from the date of publication of this notice after which date the trustee may convey or distribute the assets, having regard only to the claims of which she then has had notice.

Dated: 29th April 2008.

MACDONALD RUDDER, Lawyers.

ZX402

LOST WILL

Anyone having knowledge of any Will made by Tammy Lee late of 76 Jacaranda Drive, Ballajura, Western Australia is requested to contact—

Rick Fletcher
Butlers, Barristers & Solicitors
83-85 Stirling Highway, Nedlands
Tel: (08) 9386 5200
Email: reception@butlers.com.au

STATE LAW PUBLISHER SUBSCRIPTION RATES FOR 2008

All subscriptions are for the period from 1 January to 31 December 2008. Subject to certain limitations, refunds may be allowed if a subscription is cancelled during the year. The prices quoted include GST where applicable and postage by surface mail unless stated otherwise.

GOVERNMENT GAZETTE

General *Government Gazettes* are published on Tuesday and Friday of each week, unless disrupted by public holidays or unforeseen circumstances.
Special *Government Gazettes* are published periodically on any day.

| | |
|---------------------|--------|
| All Gazettes | \$ |
| Within WA | 918.50 |
| Interstate | 935.00 |

Bound Volumes of full year 1,138.50

INDUSTRIAL GAZETTE

Industrial Gazette is published monthly.

| | |
|------------------|--------|
| | \$ |
| Within WA | 441.00 |
| Interstate | 525.00 |

HANSARD

Hansard is printed and distributed weekly during parliamentary sessions.

| | |
|------------------|----------|
| | \$ |
| Within WA | 871.20 |
| Interstate | 1,064.80 |

Bound Volumes of Hansard

| | |
|------------------|--------|
| Within WA | 859.10 |
| Interstate | 872.30 |

STATUTES**Bound Statutes**

Bound volumes are posted during March of the following year.

| | |
|--------------------------------|--------|
| | \$ |
| Within WA..... | 310.20 |
| Interstate | 345.40 |
| Overseas | 402.00 |
| Half Calf Bound Statutes | 856.90 |

Loose Statutes

Statutes are posted weekly as they become available.

| | |
|------------------|--------|
| | \$ |
| Within WA..... | 334.40 |
| Interstate | 345.40 |

Sessional Bills

Bills are posted weekly as they become available.

| | |
|------------------|--------|
| | \$ |
| Within WA | 459.80 |
| Interstate | 481.80 |

CLAIMS FOR MISSING SUBSCRIPTION ITEMS

For a claim to be recognised as valid, written notification must be lodged at State Law Publisher, 10 William Street, Perth 6000 within 28 days of publication of the missing item.

Claims lodged after this period will not be recognised and will attract payment in full.

Order your Bound Volumes of Government Gazette 2008

An attractively presented set of 4 Bound Volumes
of Government Gazette

For Government Departments and private firms who require bound copies of Government Gazettes, the State Law Publisher offers a subscription covering 4 Quarterly Volumes at a cost of \$1,138.50.

The Gazettes will be bound in black cloth with gold foil lettering on the spine and personalised by the addition of the client's name in gold lettering on the front cover.

PLEASE NOTE

On the rare occasion where extra gazettes are published in one quarter, a fifth volume may be required. In this instance the extra cost involved will be borne by the State Law Publisher and not passed on to clients.

For further information please contact:

State Law Publisher

Telephone: 9321 7688

PERTH OBSERVATORY



THE W.A. SPECIALISTS IN
ASTRONOMICAL
RESEARCH & EDUCATIONAL
ASTRONOMY

Public Tours (day and night)
Field Nights, Lectures
Astronomical Information

Astronomical Handbook
Sun rise & set; Moon rise & set
Legal advice
Chronometer calibration
Astronomical souvenirs

SERVING WESTERN AUSTRALIA SINCE 1896

WALNUT ROAD, BICKLEY 6076
TELEPHONE 9293 8255 FAX 9293 8138

ASTRONOMY IS LOOKING UP