

Government Gazette

OF
WESTERN AUSTRALIA.

[Published by Authority.]

No. 46.]

PERTH: THURSDAY, SEPTEMBER 27.

[1888.

No. 3533.—C.S.O.

²⁰⁷⁶
₈₈

PROCLAMATION

Western Australia,
to wit.

(L. S.)

F. NAPIER BROOME,
Governor.

By His Excellency SIR FREDERICK NAPIER BROOME, Knight Commander of the Most Distinguished Order of Saint Michael and Saint George, Governor and Commander-in-Chief in and over the Territory of Western Australia and its Dependencies, &c., &c., &c.

WHEREAS by divers Acts of the Imperial Legislature, it is made lawful for the Governor of Western Australia, for the time being, to fix such place within any part of the said Colony, and such time for holding every Session of the Legislative Council of the said Colony, as he may think fit; NOW THEREFORE I, SIR FREDERICK NAPIER BROOME, K.C.M.G., being Governor as aforesaid, in exercise of the powers so in me vested, do hereby announce and proclaim that a SESSION OF THE LEGISLATIVE COUNCIL OF WESTERN AUSTRALIA shall commence and be holden for despatch of business on WEDNESDAY, THE TENTH DAY OF OCTOBER NEXT, at the hour of THREE o'clock in the AFTERNOON, in the LEGISLATIVE COUNCIL CHAMBERS, in the CITY OF PERTH, in the said Colony; and the Members of the Legislative Council are hereby required to give their attendance at the same time and place accordingly.

Given under my hand and the Public Seal of the said Colony, at Government House, this 25th day of July, one thousand eight hundred and eighty-eight.

By His Excellency's Command,
MALCOLM FRASER,
Colonial Secretary.

GOD SAVE THE QUEEN!!!

No. 3596.—C.S.O.

²⁷¹⁰
₈₈

*Colonial Secretary's Office,
Perth, 25th September, 1888.*

HIS Excellency the Governor has been pleased to make the following appointments, viz.:—

Lance Corporal of Police JOHN BOVELL to act as Clerk and Bailiff of the Local Court, Victoria Plains, *vice* P.C. Henry Stokes, transferred.

Police Constable HENRY STOKES to act as Clerk to the Bench of Magistrates, and Clerk and Bailiff of the Local Court, Bridgetown, *vice* Bovell, transferred.

By Command,
MALCOLM FRASER,
Colonial Secretary.

No. 3594.—C.S.O.

²²²³
₈₈

*Colonial Secretary's Office,
Perth, 21st September, 1888.*

PERSONS travelling in the Kimberley Districts, especially to the Goldfields, are hereby enjoined not to neglect the precautions necessary in journeying through country inhabited by uncivilised Aboriginal Natives, and are warned that they incur great danger by doing so.

By Command,
MALCOLM FRASER,
Colonial Secretary.

No. 3595.—C.S.O.

²²²⁹
₈₈

*Colonial Secretary's Office,
Perth, 24th September, 1888.*

IT is hereby notified, for general information, that a Writ for the election of members to serve on the District Board of Education for Karridale, Augusta, to take place on Saturday, the 13th proximo, has this day been issued by His Excellency the Governor. His Excellency has been pleased to appoint THOMAS CARROLL, Corporal of Police, to be Returning Officer for such election.

By Command,
MALCOLM FRASER,
Colonial Secretary.

Tenders for Annual Contracts for the Year 1889.

No. 3590.—C.S.O.

Colonial Secretary's Office,
Perth, 17th September, 1888.

TENDERS FOR COLONIAL SERVICE (endorsed "Tender for.....,"
(as the case may be) will be received at this Office until noon of **TUESDAY**, the 6th **NOVEMBER**, 1888, from persons willing to contract for the performance of the following Services during the year 1889:—

1.—GENERAL SUPPLIES

Of the following articles at the undermentioned Stations; to be delivered in such quantities and at such times as may be required:—

At Perth, Fremantle, Albany, Bunbury, York, Newcastle, Geraldton, Guildford, Busselton, Williams, Roebourne, Rottnest Island:

Fresh meat, @ per lb.

Salt Beef, @ per lb.

20 per cent. Flour @ per lb., and at per ton of 2000lbs.

Fine Flour, @ per lb.

Bread made from 20 per cent. Flour, @ per lb.

Ditto from fine Flour, @ per lb.

Tea, Sago, Blue, Soda, Candles, Sugar, Oatmeal, Linseed Meal, Starch, Potatoes, Rice, Soap, Tobacco, Salt, Bran, Coffee, Coffee ground, Hops, Arrowroot, Butter, Pepper, Mustard, Cheese, Vegetables, and Raisins, at per lb., Cotton wick, Kerosene wick, @ per doz. $\frac{1}{2}$ in., 1 in., $1\frac{1}{2}$ in.

Sheeting Calico, @ per yard.

Separate Samples of all but Meat and Vegetables must accompany tenders for each service.

Gin, Brandy; Wine, Port, Sherry, or Colonial; English or Colonial Porter (Bottled), Vinegar, Lime Juice, Colza, Paraffine, and 150° test Kerosene Oil, @ per gallon.

Pipes, @ per dozen.

Eggs, @ per dozen.

Leeches, @ per dozen.

Coir for beds, @ per cwt.

Milk, @ per gallon.

Firewood, @ per cord of 128 feet, to consist of Banksia, to be delivered and stacked by the Contractor when and where required, and subject to measurement on delivery.

Firewood for Rottnest to be Banksia wood, in billets of 9 inches diameter and three feet in length.

Firewood @ per cord, or Coal @ per ton, for Breaksea Island, King George's Sound, delivered on the Island.

Firewood for Fremantle to be @ per cord, delivered at the Gaol and Asylum.

The whole of the supplies to be of unexceptional quality, and subject to approval or rejection by officers or persons duly deputed by the Government.

The Flour to be warranted to keep good for six months after delivery.

Fresh Meat to be delivered daily, when the Government or its representative may consider it practicable, and in proportion of three days' supply of Mutton to four days' supply of Beef per week, or alternate days of each. When Beef is issued, fore and hind quarters, or portions thereof, are to be delivered alternately; six inches at least to be cut off the hough and neck bones. Mutton to be delivered in carcasses, excluding heads, necks, shanks below the knee, and hough joints.

The Government reserves the right to cancel the contract for Meat at the end of March, 1889.

The ordinary ration of Vegetables to consist of 1lb. of Potatoes; but when demanded by the Government, and in season, the following equivalents must be supplied twice a week: Pumpkins, 2lb.; or Turnips, Carrots, or Cabbage, $1\frac{1}{2}$ lb.; or Onions, $\frac{3}{4}$ lb., for every pound of potatoes.

All supplies must be delivered in good and sound packages; Flour sacks will be returned to the Contractors; other packages will be retained free of charge.

Tender to be endorsed "Tender for General Supplies for 1889."

2.—CARTAGE

That may be required at Perth and Fremantle during the year 1889—irrespective of Colonial Store Department.

Tenders must state the rate per trip and per day, for one, two, or three-horse teams respectively.

Tender to be endorsed "Tender for Cartage."

3.—WATER TRANSPORT

Between the undermentioned places during the year 1889:—

Fremantle and Rottnest, and vice versa	} at $\frac{1}{2}$ trip
Perth and Rottnest, and vice versa	
Albany and Breaksea, and vice versa	

Tender to be endorsed "Tender for Transport."

4.—SWEEPING CHIMNEYS

During the year 1889, at Perth, Fremantle, Champion Bay, and Albany.

Tender to be endorsed "Tender for Sweeping Chimneys."

To sweep and clean the fireplaces and flues of the several Government Buildings at Perth, Fremantle, Champion Bay, and Albany during 1889. The Contractor to, so far as it is practicable, give immediate attention to the orders sent; and should a flue remain unswept 36 hours after such an order has been given, other persons will be employed, at the Contractor's cost, to do the work.

A sum to be stated for each and every fireplace and flue to be so cleaned and swept.

5.—CESS PITS.

To empty and clean the Cess Pits, Privies, Earth Closets, and Urinal Pits at all the Government Buildings, during 1889. The buildings to which these Contracts pertain are:—

Perth.—Government Offices, Poor House, Mt. Eliza Depôt, Barracks, Railway Station, Police Stations and Quarters, Hospitals, Telephone Exchange, Legislative Council Chamber, Supreme Court House, Post and Telegraph Offices, Immigration and Military Offices, Lithographic Offices, Printing Offices and Quarters, Government House and Domain.

Fremantle.—Prison and Quarters, Lunatic Asylum, Police Station and Quarters, Court House, Immigrants' Home, Harbor Master's Quarters, Light House Quarters, Railway Stations and Shops.

Albany, Bunbury, Vasse, Toodyay, York, Champion Bay,	} All Government Offices, Police Stations and Quarters, Railway Stations, Hospitals, Residencies, Court Houses, Gaols.

Tender to be endorsed "Tender for Cess Pits."

6.—TRUCKING.

To undertake the Trucking on the undermentioned Jetties during the year 1889, in accordance with the undermentioned terms and conditions. Any necessary explanation will be afforded by the Collector of Customs, Fremantle, the Government Residents, Albany and Geraldton, and the Resident Magistrates at Bunbury, Busselton, and Carnarvon:—

Albany,	Dongara,
Geraldton,	Bunbury,
Busselton,	Carnarvon.

Tender to be endorsed "Tender for Trucking at....." (as the case may be).

Conditions of the Work to be performed and Rates to be charged by Contractor for Trucking.

1. The Contractor to perform all the trucking to and from the shore end of the Jetties, and to find labor for loading and discharging the trucks. Trucks will be found by the Government, and kept in repair except when damaged through carelessness.

2. The Contractor to be responsible for all loss or damage during transit, and in loading or discharging goods from the trucks.

3. The Contractor to place and stow all goods as directed by the Customs Officer in charge of the sea and shore end of the Jetty.

4. All the trucking to be charged per ton and be computed in accordance with the scale published in the *Government Gazette* of the 8th November, 1881.

5. When the trucking is ordered by the Principal Officer of Customs after the usual hours, during holidays, and on Sundays, the work must be performed by the Contractor.

6. Preference to be given to bonded goods so that none of such goods remain on the Jetties after 3 p.m. on all days except Saturdays, when they must be removed by noon.

Tenders for Annual Contracts for the Year 1889.—Continued.

7. The Contractor and his servants to be amenable to the existing Jetty Regulations.

8. The Contractor not to be compelled to load trucks with goods placed more than three yards from the rails, nor to place goods discharged from trucks more than three yards from the rails; if a further distance is required, a special arrangement may be made with the owner of the goods.

9. For performing the above services the Contractor will be permitted to charge one shilling and sixpence per ton, as per scale published in the *Government Gazette* of the 8th November, 1881, on all goods trucked to and from the sea and shore end of Jetties.

10. For goods trucked after hours, on holidays (on permission being obtained for so doing from the Principal Officer of Customs or Officers in charge of jetties), the Contractor will not be allowed to charge more than 2s. 6d. per ton, but he will be permitted to make special arrangements with parties requiring his services.

11. A bond of £300 for Albany and Geraldton and £100 for all other jetties, with two sureties in similar amounts, will be required for the due performance of the Contract, and the Contract to terminate at any time on the Government giving one month's notice.

12. When a Jetty needs repair such as to interfere with the traffic, the trucking must be done in a way most advantageous under the circumstances, and no remission of rent will be made.

13. The principal Officer of Customs to have the right to settle all disputes between truckers and owners of goods, and to fix and determine charges for trucking such goods on which dispute may hereafter arise, whether fixed or not by any previous scale for calculating tonnage.

14. The Principal Officer of Customs' decision in all such matters to be final, so far as they do not interfere with the laws existing in the Colony.

The Government does not bind itself to accept the lowest or any tender for any of the above-named services, and reserves to itself the right of accepting a portion of a tender.

The supplies to be delivered at such places and times as may be required by the Government or persons deputed by it.

The Contractors will be liable for any expense which may be incurred by the Government in consequence of the non-performance of their contracts.

Payments to be made monthly, and for general supplies for the quantities actually consumed in the month.

No transfer of any Contract will be permitted, without the *previous consent* of the Government.

Each Tender must bear the bonâ fide signatures of two responsible and approved sureties, who will be required to be bound for the due performance of the Contract, under a penalty of about one-fourth of the estimated sum to be paid under each contract. Parties are requested to be careful in drawing up their Tenders, which should be in strict conformity with this Notice.

Forms of Tender may be had on application to the various Resident Magistrates, and at the Public Offices, Perth; and no tender will be entertained unless rendered on the prescribed form.

By His Excellency's Command,
MALCOLM FRASER,
Colonial Secretary.

15. That any tender accepted for the service during 1889 will not commence until these conditions are signed by the tenderer and his sureties.

7.—BURIAL of PAUPERS.

To undertake the Burial of Paupers at Perth, York, Bunbury, Albany, Newcastle, Vasse, Guildford, Fremantle, Champion Bay, and Roebourne, during the year 1889. Tenders must state the price for the burial of an adult or child, respectively.

Tenders for Perth to state the price of any extra coffins that may be required.

Contractors to find pall and everything necessary for properly conducting the funeral.

Tender to be endorsed "*Tender for Burial of Paupers.*"

8.—BOOTS and SHOES.

To contract for the performance of the following service during the year 1889:—

To supply boots and shoes for inmates of Gaols, Poor Houses, and Lunatic Asylum, and any other branches of the service that may require them, to be delivered in such quantities and at such times as may be required, at Perth, Fremantle, Albany, Bunbury, York, Newcastle, Geraldton, Guildford, Busselton, Williams, Roebourne, Rottnest Island.

Tender to be endorsed "*Tender for Supply of Boots and Shoes.*"

Tenders for Annual Contracts for the Year 1889.

No. 3593.—C.S.O.

Colonial Secretary's Office,
Perth, 19th September, 1888.

TENDERS FOR POLICE SERVICE (endorsed "Tender for.....," as the case may be) will be received at this Office until noon of FRIDAY, the 23rd NOVEMBER, 1888, from persons willing to contract for the performance of the following Services during the year 1889:—

1.—SHOEING POLICE HORSES.

At the undermentioned Police Stations during the year 1889:—

Albany	Beverley	Geraldton	Kojonup	Pinjarrah
Ashburton	Busselton	Gingin	Mount Wittenoom	Victoria Plains
Bannister	Carnarvon	Greenough	Mount Barker	Williams River
Bunbury	Derby	Golden Valley	Northampton	Wyndham
Bridgetown	Dongara	Hamelin	Northam	York
Beringarra	Esperance Bay	Junction Lyons & Gascoyne	Newcastle	Roebourne

Tenders to state the rate per set, and for removes.

Police Horses to be shod to the satisfaction of the Officer in charge of the District.

Horses not in the Police Force, but the property of the Local Government, must be shod at the same rate as Police Horses.

Tenders to be endorsed "*Tender for Shoeing Horses.*"

Tenders for Annual Contracts for the Year 1889.—*Continued.***2.—BARLEY or OATS for POLICE, or other HORSES employed on PUBLIC SERVICE, for 1889.**

To be supplied and delivered, as required, at the several Police Stations named, at per bushel of 50lbs.

	Probable quantity required: bushels.
Albany	330
Albany Road, 36 miles	132
Ashburton	264
Bannister	132
Bunbury	264
Bridgetown	150
Beverley	200
Busselton	132
Carnarvon	500
Champion Bay	350
Derby	700
Dongara	264
Esperance Bay	300
Fremantle	300
Guildford	200
Gingin	132
Greenough	200
Hamelin	132
Kojonup	264
Lyons and Gascoyne Junction	264
Mount Barker	200
Northampton	264
Northam	200
Newcastle	264
Perth	1000
Pinjarrah	132
Rockingham	132
Victoria Plains	150
Williams River	264
Wyndham	500
York	264
Roebourne	500

The Barley or Oats to be of first-rate quality, and delivered at the Contractor's expense on or after the 1st January, 1889, in such quantities and at such times only at the above-named Stations as may be demanded in writing by the officer in charge of such Stations, and to be subject to approval on delivery.

The Government does not bind itself to take from the Contractor the whole quantity tendered to be supplied, unless demanded in writing as above.

Tender to be endorsed "*Tender for Barley or Oats for Police Horses.*"

The Government does not bind itself to accept the lowest or any tender for any of the above-named services, and reserves to itself the right of accepting a portion of a tender.

The whole of the supplies to be of unexceptional quality, and subject to approval or rejection by officers or persons duly deputed by the Government.

The supplies to be delivered at such places and times as may be required by the Government or persons deputed by it.

No transfer of any Contract will be permitted, without the *previous consent* of the Government.

Each Tender must bear the bonâ fide signatures of two responsible and approved sureties, who will be required to be bound for the due performance of the Contract, under a penalty of about one-fourth of the estimated sum to be paid under each contract. Parties are requested to be careful in drawing up their Tenders, which should be in strict conformity with this Notice.

Forms of Tender may be had on application to the various Resident Magistrates, and at the Public Offices, Perth; and no tender will be entertained unless rendered on the prescribed form. It is not necessary to forward *duplicate* tenders; *one* tender form properly filled up and witnessed, both as regards the Contractor and his sureties, will suffice.

3.—HAY for POLICE or other HORSES employed on PUBLIC SERVICE for 1889.

Good Sown Wheat or Oat Hay, to be supplied and delivered at the several Police Stations named, at per ton of 2,240lbs.

	Probable quantity required: tons.
Albany	15
Albany Road, 36 miles	6
Ashburton	12
Bannister	6
Bunbury	12
Bridgetown	6
Beverley	9
Busselton	6
Carnarvon	21*
Champion Bay	15
Derby	30*
Dongara	12
Esperance Bay	12
Fremantle	12
Guildford	9
Gingin	6
Greenough	9
Hamelin	6
Kojonup	12
Lyons and Gascoyne Junction	12*
Mount Barker	9
Northampton	12
Northam	9
Newcastle	12
Perth	48
Pinjarrah	6
Rockingham	6
Victoria Plains	6
Williams River	12
Wyndham	25*
York	12
Roebourne	25*

* Chaff pressed in bags.

The Hay to be of first-rate quality, and delivered at the Contractor's expense on or after January 1st, 1889, in such quantities and at such times only at the above-named Stations as may be demanded in writing by the Officer in charge of such Stations, and to be subject to approval on delivery.

The Government does not bind itself to take from the Contractor the whole quantity tendered to be supplied, unless demanded in writing as above.

Tender to be endorsed "*Tender for Hay for Police Horses.*"

4.—For the Supply of Bedding to the above Stations, and (with the exception of the Perth and Fremantle Stations) the removal of the Manure therefrom.

By His Excellency's Command,

MALCOLM FRASER,

Colonial Secretary.

No. 3597.—C.S.O.

Minor Roads.

*Colonial Secretary's Office,
Perth, 26th September, 1888.*

HIS Excellency the Governor has, on the recommendation of the Perth Roads Board, been pleased to declare the following roads to be Minor Roads.

By Command,
MALCOLM FRASER,
Colonial Secretary.

A Road, 1 chain wide, starting from a road Gazetted 5th May, 1887, at the North-west corner of Swan Location 567, and extending Northward, passing the West corners of Swan Locations 108 and 101, the West boundaries of Reserve 313 A and Location 100, to the Southern boundary of Swan Location 107, and along the Northern shore of Lake Joondalup to the road from Perth to Wanneroo; thence in an Easterly direction to Pinjarabup Swamp, and in a North-easterly direction passing Swan Location 196 to the Eastern boundary of the district, meeting a road in the Swan Roads Board District, Gazetted 9th July, 1885.

A Road, 1 chain wide, leaving the road last described at the North-west corner of Reserve 313 A, and extending due West to the Sea Coast.

TENDERS ACCEPTED.

*Works and Railways' Department,
Perth, 26th September, 1888.*

BUTSON, J. C.,

To lease the Dredge Slip, paying for the first year £26, and for the second year £40.

CHAS. SHERWOOD & Co.,

To execute certain re-shingling and other work at the Old Customs Stores, Fremantle, for £68 19s.; also to perform certain extra work at a schedule of rates.

J. ARTHUR WRIGHT,
Director of Public Works.

R 587

*Public Works and Railways' Department,
Perth, 7th September, 1888.*

TENDERS (endorsed "Tender for Erection of a Railway Station for the W.A. Land Co.") will be received at this Office until noon of Monday, the 1st October, from persons willing to erect a Railway Station on the Great Southern Railway Line, at the 212m. 57c. (about 30 miles from Beverley).

Plans and specification may be seen and full particulars obtained on application at the Railway Department, Perth.

The Government do not bind themselves to accept the lowest or any tender, and will require a deposit of 2½ per centum of amount of tender with each tender as guarantee for the due execution of the Contract.

Forms of Tender may be had on application to the various Resident Magistrates, and at the Public Offices, Perth; and no tender will be entertained unless rendered on the prescribed form.

J. ARTHUR WRIGHT,
Director of Public Works,
and Commissioner of Railways.

Appointment.

THE Central Board of Health has confirmed the undermentioned appointment made by the Local Board of Health, Albany, to take effect from 16th February, 1888:—

Mr. **JOSEPH ALDRIDGE** as Secretary and Inspector of Nuisances.

CHAS. D'OYLY FORBES,
Secretary,
Central Board of Health.

Perth, 24th Sept., 1888.

WESTERN AUSTRALIA.**METEOROLOGICAL OBSERVATIONS for the week ending 21st September, 1888.**

Station.	Lat.	Long.	Ending	Barometer corrected and reduced to sea level and 32 deg. Fah.				Temperature in Shade.						Humidity of air - 100.	Radiation Thermometers exposed.				Wind.		Rainfall.			Cloud amount 0 to 100.	Ozone.	Evaporation.																																																																																																																																																																																																																																																																																																																																																																																																																																																																																																																																																																																																																																																																																																																																																																																																																																																																																																																																																																																																																																																																																																																																																																																																																																																																																																																																																															
				Mean.	Extreme Readings.			Max.	Min.	Dry Bulb.			Wet Bulb.		Extreme Thermometers exposed.				General direction.	Inches.	Days.	Total inches to date.																																																																																																																																																																																																																																																																																																																																																																																																																																																																																																																																																																																																																																																																																																																																																																																																																																																																																																																																																																																																																																																																																																																																																																																																																																																																																																																																																																			
					°	Highest.	Date.			Lowest.	Date.	°			Max. Solar.	Min. Terrestrial.	°	Date.					°				°																																																																																																																																																																																																																																																																																																																																																																																																																																																																																																																																																																																																																																																																																																																																																																																																																																																																																																																																																																																																																																																																																																																																																																																																																																																																																																																																																														

The Observations are taken at 9 a.m.; the Barometer is also registered at 3 p.m., the Mean of the two readings being here * taken.

MALCOLM A. C. FRASER, Meteorological Reporter.

N O T I C E .

Crown Lands' Office,

Perth, 6th August, 1888.

THE undermentioned Leases and Licenses (forfeited through non-payment of Rent for the year 1888), full particulars of which are given below, will be offered for sale by Public Auction at the Crown Lands Office, Perth, on the 11th day of October; sale to commence at 11 a.m.

2. Each block will be offered separately at the upset price of £1 each, except the Special Occupation lands, which will be offered at the price shown opposite to each, and knocked down to the highest bidder; such bid or bids to be taken as a premium in addition to the annual rent. Quarter rent being charged for this year, except the Special Occupation lands, for which the full year's rent will be charged.

3. The upset price and the rent for the year paid on Special Occupation lands will be credited to the purchaser, on the final redemption of the land.

4. Premium and rent must be paid immediately after sale; failure of which will render the sale void.

JOHN FORREST,
Commissioner of Crown Lands.

No.	Name.	Acreage.	District or Locality.	Rent.	No.	Name.	Acreage.	District or Locality.	Rent.
SOUTH-WEST DIVISION.—Pastoral Leases.					GASCOYNE DIVISION.—Pastoral Leases—continued.				
				£ s. d.					£ s. d.
A 830	Salvado, Rosendo ...	36,000	Yarra Yarra Lake	36 0 0	N 2266	Smith, Chas. ...	20,000	Upper Gascoyne	10 0 0
" 1370	Jones, John ...	11,000	Upper Greenough	11 0 0	" 2321	Bank of N. S. Wales ...	96,000	Minilya R.	48 0 0
" 1489	Garrity, Pat. ...	10,800	Kojonup	11 0 0	" 2322	Do. ...	40,000	Do.	20 0 0
" 1796	Vanzuilecom, L. F. ...	13,000	Do.	13 0 0	" 2323	Do. ...	40,000	Do.	20 0 0
" 1800	Phillips, Thos. ...	12,850	Do.	13 0 0	" 2324	Do. ...	40,000	Do.	20 0 0
" 3627	Salvado, R. ...	10,850	Victoria	11 0 0	" 2327	Do. ...	27,180	Do.	14 0 0
" 4296	Crossland, Chas. ...	10,000	Wellington	10 0 0	" 2395	Do. ...	39,000	Robe R.	19 10 6
" 4317	Do. ...	34,000	Do.	34 0 0	" 2508	Russell, Alfred ...	100,000	Gascoyne	50 0 0
" 4698	Monger, J. H. ...	16,000	Victoria	16 0 0	" 2521	Padbury, Loton, & Co. ...	20,000	Wooramel R.	10 0 0
" 5081	Salvado, R. ...	13,866	Do.	14 0 0	" 2538	Monger, G. & S. ...	40,000	Lyons R.	20 0 0
" 5187	Do. ...	15,000	Do.	15 0 0	" 2539	Do. ...	20,000	Do.	10 0 0
" 5278	Scott, Jas. ...	12,000	Nelson	12 0 0	" 2542	Russell, Alfred ...	40,000	Gascoyne R.	20 0 0
" 5281	Monger, J. H. ...	10,000	Williams	10 0 0	" 2557	Monger, G. & S. ...	40,000	Lyons R.	20 0 0
" 5324	National Bank ...	16,000	Plantagenet	16 0 0	" 2742	National Bank ...	108,000	Upper Murchison	54 0 0
" 5505	Norrish, Thos. ...	20,000	Do.	20 0 0	" 4/83	Bank of N. S. Wales	30,000	Minilya R.	15 0 0
" 5746	Muir & Sons, A. ...	10,000	Nelson	10 0 0	" 4/84	Do. ...	30,000	Do.	15 0 0
66/23	Robinson, W. A. ...	10,000	Avon	10 0 0	" 4/85	Do. ...	30,000	Do.	15 0 0
66/41	Monger, Francis ...	5,000	Williams	5 0 0	4/118	Cruickshank & Co. ...	30,000	Upper Murchison	15 0 0
66/42	Monger, J. H. ...	5,000	Do.	5 0 0	" 4/119	Do. ...	20,000	Do.	10 0 0
66/43	Do. ...	4,000	Do.	4 0 0	" 4/120	Do. ...	20,000	Do.	10 0 0
66/45	Liddelow, Albert ...	1,000	Canning	1 0 0	" 4/121	Do. ...	30,000	Do.	15 0 0
66/76	Connor, Daniel ...	337	Avon	1 0 0	" 4/122	Do. ...	30,000	Do.	15 0 0
66/77	Edwards, H. M. ...	3,000	Melbourne	3 0 0	" 4/271	Buchanan, N. ...	41,100	Upper Ashburton	21 0 0
66/126	Wood, Anthony ...	3,000	Nelson	3 0 0	" 4/272	Do. ...	20,000	Do.	10 0 0
66/133	Warburton, H. ...	5,000	Plantagenet	5 0 0	" 4/273	Do. ...	20,000	Do.	10 0 0
66/210	Knapton & Moore ...	3,000	Sussex	3 0 0	" 4/274	Do. ...	20,000	Do.	10 0 0
66/271	McKail & Co., J. ...	10,000	Williams	10 0 0	" 4/295	Rowe & Farley ...	20,000	Do.	10 0 0
66/277	Carrick, John ...	4,000	Melbourne	4 0 0	" 4/301	Cruickshank & Co. ...	20,000	Do.	10 0 0
66/278	Do. ...	3,000	Do.	3 0 0	" 4/302	Do. ...	20,000	Do.	10 0 0
66/289	Do. ...	3,000	Do.	3 0 0	" 4/303	Do. ...	20,000	Do.	10 0 0
66/290	Do. ...	3,000	Do.	3 0 0	" 4/304	Do. ...	20,000	Do.	10 0 0
66/375	Dent, G. W., jun. ...	16,000	Wellington	16 0 0	" 4/366	W.A. Pastoral Company	20,000	Gascoyne R.	10 0 0
66/376	Do. ...	30,000	Do.	30 0 0	" 4/367	Do. ...	20,000	Do.	10 0 0
66/389	National Bank ...	3,000	Kojonup	3 0 0	" 4/368	Do. ...	20,000	Do.	10 0 0
66/395	Piesse, F. H. & C. A. ...	3,000	Williams	3 0 0	" 4/394	Mackintosh, J. D. ...	20,000	Do.	10 0 0
66/412	Cook, Chas. ...	3,000	Melbourne	3 0 0	" 4/419	Rowe & Farley ...	20,000	Upper Ashburton	10 0 0
66/468	Piesse, F. H. & C. A. ...	3,000	Williams	3 0 0	" 4/445	Rowe, Thos. ...	20,000	Do.	10 0 0
GASCOYNE DIVISION.—Pastoral Leases.					" 4/459	Cumming, Robt. ...	40,000	Ashburton	20 0 0
				£ s. d.	" 4/460	Do. ...	30,000	Do.	15 0 0
A 3706	Morrissey, Jno. ...	20,000	Ninghan	10 0 0	" 4/465	Cumming & Britnall ...	20,000	Do.	10 0 0
2/280	Watson, Joseph ...	20,000	Do.	10 0 0	" 4/468	W.A. Pastoral Company	20,000	Gascoyne R.	10 0 0
2/371	Geraldton Pastoral Co. ...	100,000	Lake Austin	50 0 0	" 4/469	Do. ...	20,000	Do.	10 0 0
2/372	Do. ...	100,000	Do.	50 0 0	" 4/470	Do. ...	20,000	Do.	10 0 0
2/373	Do. ...	100,000	Do.	50 0 0	" 4/483	Hackett & Bourke ...	20,000	Murchison R.	10 0 0
2/396	Jones, John ...	20,000	Upper Murchison	10 0 0	" 4/484	Do. ...	20,000	Do.	10 0 0
2/398	Do. ...	20,000	Do.	10 0 0	" 4/499	Darlot & Aitken ...	20,000	Upper Gascoyne	10 0 0
2/399	Do. ...	20,000	Do.	10 0 0	" 4/500	Do. ...	20,000	Do.	10 0 0
2/400	Do. ...	20,000	Do.	10 0 0	" 4/501	Do. ...	20,000	Do.	10 0 0
2/453	Watson, Joseph ...	256,000	Ninghan	128 0 0	" 4/502	Do. ...	20,000	Do.	10 0 0
N 1178	Denny, J. T. ...	20,000	Upper Murchison	10 0 0	" 4/530	Bush, R. E. ...	20,000	Gascoyne R.	10 0 0
" 1386	Do. ...	20,000	Do.	10 0 0	" 4/531	Do. ...	20,000	Gascoyne	10 0 0
" 1673	Forrest & Angove ...	100,000	Dalgety Ck.	50 0 0	" 4/532	Do. ...	20,000	Do.	10 0 0
" 1688	Sims, Chas. ...	20,000	Lyons River	10 0 0	" 4/536	W.A. Pastoral Company	20,000	Do.	10 0 0
" 1689	Do. ...	20,000	Do.	10 0 0	" 4/539	Do. ...	50,000	Do.	25 0 0
" 1734	Bunbury, Gale, & Sewell ...	100,000	Minilya R.	50 0 0	" 4/675	Do. ...	20,000	Do.	10 0 0
" 1904	Bank of N. S. Wales ...	103,650	Gascoyne	52 0 0	" 4/676	Do. ...	20,000	Do.	10 0 0
" 1978	Do. ...	30,000	Do.	15 0 0	" 4/683	Monger, J. H. ...	20,000	Murchison R.	10 0 0
" 1991	Bunbury, Gale, & Sewell ...	30,000	Gascoyne R.	15 0 0	" 4/684	Do. ...	20,000	Do.	10 0 0
" 2056	Sewell, Jno. Ed. ...	50,000	Do.	25 0 0	" 4/687	Do. ...	25,000	Do.	12 10 0
" 2136	Bank of N. S. Wales ...	35,000	Do.	17 10 0	" 4/691	Brockman, Hy. ...	100,000	Upper Gascoyne	50 0 0
" 2212	Tyson, J. & W. ...	20,000	Murchison R.	10 0 0	" 4/708	Canning, Alfred ...	32,000	Do.	16 0 0
					" 4/711	Monger, J. H. ...	20,000	Murchison R.	10 0 0
					" 4/726	Union Bank ...	80,000	Wooramel R.	40 0 0
					" 4/728	Do. ...	20,000	Do.	10 0 0

Leases and Licenses forfeited through non-payment of Rent for 1888—*continued.*

No.	Name.	Acreage.	District or Locality.	Rent.	No.	Name.	Acreage.	District or Locality.	Rent.
GASCOYNE DIVISION.— <i>Pastoral Leases—continued.</i>					EUCLA DIVISION.— <i>Pastoral Leases—continued.</i>				
				£ s. d.					£ s. d.
4/764	W.A. Pastoral Company	24,000	Gascoyne R.	12 0 0	2/108	Mackinnon, Wm.	500,000	Eucla	250 0 0
4/766	Johnson, W. W.	20,000	Upper Marchison	10 0 0	2/109	Do.	500,000	Do.	250 0 0
4/805	Mackintosh & Phillips	20,000	Gascoyne R.	10 0 0	2/110	Do.	500,000	Do.	250 0 0
4/825	Hope, Jas. W.	20,000	Wooramel R.	10 0 0	2/111	Do.	500,000	Do.	250 0 0
4/828	Brown & Monger	20,000	Sharks Bay	10 0 0	2/114	Do.	500,000	Do.	250 0 0
4/852	Cunningham, A. J.	1,000,000	Upper Gascoyne	500 0 0	2/116	Do.	500,000	Do.	250 0 0
4/880	Clancy, Arthur	2,000	Do.	5 0 0	2/118	Do.	500,000	Do.	250 0 0
67/1	Collins, Charles	20,000	Gascoyne	10 0 0	2/120	Do.	500,000	Do.	250 0 0
67/2	Do.	20,000	Do.	10 0 0	2/129	Stepney, Sir A. C.	64,000	Do.	32 0 0
67/7	Fogarty, Joseph	20,000	Lake Moore	10 0 0	2/130	Mackinnon, Wm.	64,000	Do.	32 0 0
67/8	Brown & Monger	324,000	Gascoyne	162 0 0	2/135	Herbert, Sir R. G. W.	64,000	Do.	32 0 0
67/9	Do.	216,000	Do.	108 0 0	2/136	Carnarvon, Earl of	64,000	Do.	32 0 0
67/10	Do.	312,000	Do.	156 0 0	2/288	Taylor, Campbell	20,000	Thomas R.	10 0 0
67/12	Cockram, E. O.	20,000	Ninghan	10 0 0	2/343	Forrest, Alexander	64,000	Eucla	32 0 0
67/13	Collins, Chas.	15,000	Gascoyne	7 10 0	2/344	Do.	64,000	Do.	32 0 0
67/26	Woodley, Geo.	20,000	Victoria	10 0 0	68/32	Mackinnon, Wm.	60,000	North Eucla	30 0 0
67/27	Do.	20,000	Do.	10 0 0	68/33	Do.	20,000	Red Point	10 0 0
67/51	Cameron, Hy. Jas.	20,000	Gascoyne	10 0 0	68/34	Do.	60,000	Eucla	30 0 0
67/77	Clancy, Arthur	30,000	Head of Murchison	15 0 0	68/47	Brooks, J. P.	40,000	Israelite Bay	20 0 0
67/93	Gooch & Co., R. J.	20,000	Combourn Soakage	10 0 0					
EUCLA DIVISION.— <i>Pastoral Leases.</i>					NORTH-WEST DIVISION.— <i>Pastoral Leases.</i>				
E 345	Scott, G. B.	30,000	Israelite Bay	15 0 0	N 1808	Grant, McKenzie	40,000	Sherlock R.	20 0 0
" 377	Mackinnon, Wm.	300,000	Eucla	150 0 0	" 2017	Must, Thos. B.	80,000	Mallina	40 0 0
" 378	Do.	300,000	Do.	150 0 0	" 2028	Grant, McKenzie	53,000	Sherlock R.	26 10 0
" 391	Scott, G. B.	20,000	Israelite Bay	10 0 0	" 2077	Do.	20,000	Do.	10 0 0
" 393	Do.	13,000	Do.	6 10 0	" 2097	Richardson, W. A. & Son	20,000	Upper Fortescue	10 0 0
2/34	Mackinnon, Wm.	60,000	Eucla	30 0 0	" 2154	Union Bank	60,000	Ashburton R.	30 0 0
2/35	Do.	60,000	Do.	30 0 0	" 2313	Padbury, Loton & Co.	40,000	Lower Ashburton	20 0 0
2/43	Back, Francis F.	60,000	South Coast	30 0 0	" 2314	Do.	40,000	Do.	20 0 0
2/46	Mackinnon, Wm.	60,000	Eucla	30 0 0	" 2347	Lockyer, A. B.	20,000	Robe R.	10 0 0
2/47	Do.	60,000	Do.	30 0 0	" 2349	Lockyer, H. B.	20,000	Do.	10 0 0
2/50	Do.	60,000	Do.	30 0 0	" 2351	Do.	20,000	Do.	10 0 0
2/51	Do.	60,000	Do.	30 0 0	" 2359	Smith, H. & S.	50,000	Do.	25 0 0
2/52	Do.	60,000	Do.	30 0 0	" 2438	Robinson, W. A. & Sons	20,000	Upper Fortescue	10 0 0
2/53	Do.	60,000	Do.	30 0 0	" 2593	Wedge, F. & J.	40,000	Shaw R.	20 0 0
2/54	Do.	60,000	Do.	30 0 0	" 2626	Smith, H. & S.	52,000	Gascoyne R.	26 0 0
2/55	Do.	60,000	Do.	30 0 0	" 2884	Warburton & Rogers	20,000	Upper deGrey	10 0 0
2/56	Do.	60,000	Do.	30 0 0	" 2885	Do.	40,000	Do.	10 0 0
2/57	Do.	60,000	Do.	30 0 0	4/208	Buchanan, N.	20,000	Upper Ashburton R.	20 0 0
2/58	Do.	60,000	Do.	30 0 0	4/209	Do.	20,000	Do.	10 0 0
2/59	Do.	60,000	Do.	30 0 0	4/210	Do.	20,000	Do.	10 0 0
2/60	Do.	60,000	Do.	30 0 0	4/211	Do.	20,000	Do.	10 0 0
2/61	Do.	60,000	Do.	30 0 0	4/266	Do.	20,000	Do.	10 0 0
2/62	Do.	60,000	Do.	30 0 0	4/271	Do.	41,100	Do.	21 0 0
2/63	Do.	60,000	Do.	30 0 0	4/272	Do.	20,000	Do.	10 0 0
2/64	Do.	60,000	Do.	30 0 0	4/273	Do.	20,000	Do.	10 0 0
2/66	Do.	60,000	Do.	30 0 0	4/274	Do.	20,000	Do.	10 0 0
2/67	Do.	60,000	Do.	30 0 0	4/311	Grant, McKenzie	20,000	90 Mile Beach	10 0 0
2/68	Do.	60,000	Do.	30 0 0	4/312	Do.	20,000	Do.	10 0 0
2/69	Do.	60,000	Do.	30 0 0	4/313	Do.	20,000	Do.	10 0 0
2/70	Do.	60,000	Do.	30 0 0	4/314	Do.	20,000	Do.	10 0 0
2/71	Do.	80,000	Do.	40 0 0	4/315	Do.	20,000	Do.	10 0 0
2/72	Do.	80,000	Do.	40 0 0	4/316	Do.	20,000	Do.	10 0 0
2/73	Do.	80,000	Do.	40 0 0	4/317	Do.	20,000	Do.	10 0 0
2/74	Do.	60,000	Do.	30 0 0	4/318	Do.	20,000	Do.	10 0 0
2/75	Do.	60,000	Do.	30 0 0	4/443	Rowe, Thos.	20,000	Upper Ashburton	10 0 0
2/76	Do.	60,000	Do.	30 0 0	4/444	Do.	20,000	Do.	10 0 0
2/77	Do.	60,000	Do.	30 0 0	4/494	Warburton & Rogers	20,000	deGrey R.	10 0 0
2/78	Do.	60,000	Do.	30 0 0	4/649	Lockyer, Bros.	20,000	Mt. Robinson	10 0 0
2/79	Do.	60,000	Do.	30 0 0	4/808	Anderson & Grant	20,000	Upper deGrey	10 0 0
2/80	Do.	60,000	Do.	30 0 0	4/817	Stone, E. A.	80,000	Upper Yule R.	40 0 0
2/81	Do.	60,000	Do.	30 0 0	4/899	Hester, E. G.	24,000	Upper Fortescue	12 0 0
2/82	Do.	60,000	Do.	30 0 0	4/910	Lockyer, Bros., & Co.	20,000	Do.	10 0 0
2/83	Do.	60,000	Do.	30 0 0	4/911	Do.	20,000	Do.	10 0 0
2/84	Do.	60,000	Do.	30 0 0	4/916	Clarke, & Co., Jas.	49,000	Lower Ashburton	24 10 0
2/85	Do.	60,000	Do.	30 0 0	69/19	Corbett, Michl.	20,000	Oakover R.	10 0 0
2/86	Do.	60,000	Do.	30 0 0	69/20	Woolhouse, Jas.	20,000	Exmouth G.	10 0 0
2/87	Do.	60,000	Do.	30 0 0	69/21	Do.	20,000	Do.	10 0 0
2/88	Do.	60,000	Do.	30 0 0	69/22	Do.	20,000	Do.	10 0 0
2/89	Do.	60,000	Do.	30 0 0	69/23	Do.	20,000	Do.	10 0 0
2/90	Do.	60,000	Do.	30 0 0	69/24	Do.	20,000	Do.	10 0 0
2/91	Do.	60,000	Do.	30 0 0	69/41	Lockyer, Bros., & Co.	20,000	U. Fortescue	10 0 0
2/92	Do.	60,000	Do.	30 0 0	69/42	Do.	24,000	Do.	12 0 0
2/93	Do.	60,000	Do.	30 0 0	69/62	Withnell, G. & J.	20,000	Shaw River	10 0 0
2/94	Do.	60,000	Do.	30 0 0					
2/95	Do.	80,000	Do.	40 0 0	EASTERN DIVISION.— <i>Pastoral Leases.</i>				
2/96	Do.	80,000	Do.	40 0 0	2/113	Mackinnon, W.	500,000	East of Fraser Range	62 10 0
2/97	Do.	80,000	Do.	40 0 0	2/115	Do.	500,000	Do.	62 10 0
2/105	Do.	500,000	Do.	250 0 0	2/117	Do.	500,000	Do.	62 10 0
2/106	Do.	500,000	Do.	250 0 0	2/119	Do.	500,000	Do.	62 10 0
2/107	Do.	500,000	Do.	250 0 0	2/227	Hennessey, Chas.	20,000	Woongan H.	2 10 0
					2/259	Salvado, Rosendo	20,000	Ninghan	2 10 0

Leases and Licenses forfeited through non-payment of Rent for 1888—continued.

No.	Name.	Acreage.	District or Locality.	Rent.	No.	Name.	Acreage.	District or Locality.	Rent.
EASTERN DIVISION.—Pastoral Leases—continued.					SOUTH-WEST DIVISION.—Conditional Purchases.				
£ s. d.					£ s. d.				
2/260	Salvado, Rosendo ...	20,000	Ninghan	2 10 0	47/17	Rogers, Ishmael ...	320	Canning	8 0 0
2/261	Do. ...	20,000	Do.	2 10 0	47/18	Do. ...	100	Do.	2 10 0
2/262	Do. ...	20,000	Do.	2 10 0	47/35	Marsh, E. W. ...	100	Do.	2 10 0
2/263	Do. ...	20,000	Do.	2 10 0	47/49	Armstrong, Geo. ...	100	Co. Sound	2 10 0
2/264	Do. ...	20,000	Do.	2 10 0	47/54	Do. ...	100	Do.	2 10 0
2/429	Morrissey, M. J. ...	20,000	Do.	2 10 0	47/58	Thomas, Jas. Wm. ...	120	Do.	3 0 0
2/430	Do. ...	20,000	Do.	2 10 0	48/2	Lewington, Edwd. H. ...	100	Do.	2 10 0
2/431	Do. ...	20,000	Do.	2 10 0	48/5	Wilkins, Israel ...	100	Avon	2 10 0
70/44	Moore, S. F. ...	40,000	Victoria	5 0 0	48/13	Lazenby, John F. ...	210	Co. Sound	5 5 0
70/145	Clancy, Arthur ...	50,000	Hd. of Murehison	6 5 0	48/18	Carroll, James ...	100	Wellington	2 10 0
70/147	Do. ...	70,000	Mount Bartle	8 15 0	48/25	Johnson, Geo. ...	100	Plantagenet	2 10 0
4/851	Cunningham, A. J. ...	283,440	Upper Gascoyne	35 10 0	48/36	Nichols, Fred. W. ...	200	Avon	5 0 0
4/859	Do. ...	620,000	Do.	77 10 0	48/41	Elliott, Wm. Cole ...	200	Co. Sound	5 0 0
KIMBERLEY DIVISION.—Pastoral Leases.					48/48	Hardey, James ...	1,000	Avon	25 0 0
5/202	Poulton & Nichol ...	58,000	Lennard R.	29 0 0	48/50	James, David ...	100	Do.	2 10 0
5/224	Harnett, L. J. ...	200,000	Cambridge Gulf	100 0 0	48/52	Rose, Alice ...	500	Wellington	12 10 0
5/225	Jameson & O'Donnell ...	63,000	West of Ord	31 10 0	48/62	Harvey, William ...	150	Avon	3 15 0
5/226	Do. ...	62,000	River	31 0 0	48/63	Do. ...	500	Do.	12 10 0
5/227	Woolhouse, H. B. ...	300,000	Fitzroy River	150 0 0	48/67	Rogers, Elizabeth ...	100	Wellington	2 10 0
71/3	Sholl, R. A. ...	64,000	Upper Fitzroy	32 0 0	48/76	Smith & Newman ...	1,000	Co. Sound	25 0 0
71/4	Campbell, Harper ...	10,000	March Isles	5 0 0	48/78	Myerscough, Robt. ...	600	Do.	15 0 0
71/25	Monger, F. C. ...	50,000	Kimberley	25 0 0	48/85	Gray, Richard ...	100	Avon	2 10 0
71/26	Do. ...	50,000	Upper Fitzroy	25 0 0	48/88	Wheelock, I. H. & J. ...	100	Victoria	2 10 0
71/58	Nichol & Poulton ...	58,000	Napier Range	29 0 0	48/89	Do. ...	100	Do.	2 10 0
71/63	Hill & Durack ...	350,000	Ord River	175 0 0	48/90	Myerscough, Robt. ...	400	Co. Sound	10 0 0
71/72	Stockdale, Harry ...	3,000	Prince Regents R.	5 0 0	49/13	Lowe, Mathew H. ...	195	Victoria	9 15 0
71/73	Do. ...	70,000	Do.	35 0 0	Mining Leases.				
71/80	Osmond & Panton ...	300,000	Elvire River	150 0 0	82/1	Forrest, Alex. ...	20	Northampton	5 0 0
71/82	Do. ...	300,000	Ord River	150 0 0	82/9	Aitken, James ...	20	Upper Mur-	5 0 0
71/86	Do. ...	300,000	Do.	150 0 0	82/11	Darlot, H. S. ...	20	chison	5 0 0
71/87	Panton, Joseph A. ...	200,000	Do.	100 0 0	82/12	Darlot, Bros., & Co. ...	20	Do.	5 0 0
71/88	Do. ...	200,000	Do.	100 0 0	82/13	Do. ...	20	Do.	5 0 0
71/93	Osmond & Panton ...	180,000	Do.	90 0 0					
71/99	Hill and Durack ...	150,000	Do.	75 0 0					
71/104	Jameson & O'Donnell ...	64,000	Mt. Leake	32 0 0					
71/105	Do. ...	64,000	Do.	32 0 0					

No.	Name.	Acreage.	District or Locality.	Rent.	Upset Price.
SOUTH-WEST DIVISION.—Special Occupation Leases and Licenses.					
£ s. d. £ s. d.					
2197	Johnston, J. F. ...	100	Wellington	5 0 0	32 10 0
7/337	Lowe, M. H. ...	101	Avon	5 1 0	20 4 0
7/504	Hastie, F. & J. L. ...	125	Wellington	6 5 0	25 0 0
7/1023	Newport, Jas. F. ...	100	Avon	5 0 0	12 10 0
7/1288	Hope & Campbell ...	4,000	Do.	200 0 0	500 0 0
7/1289	Do. ...	1,600	Do.	80 0 0	200 0 0
7/1315	Do. ...	100	Do.	5 0 0	12 10 0
7/1330	Allen, J. & W. ...	100	Canning	5 0 0	12 10 0
7/1474	Gray & Gibbs ...	320	Victoria	16 0 0	24 0 0
7/1497	Herbert, J. A. ...	100	Co. Sound	5 0 0	7 10 0
7/1499	Reilly, Chas. P. ...	100	Victoria	5 0 0	7 10 0
7/1543	Crowder, F. T. ...	112	Swan	5 12 0	8 8 0
7/1577	Gale, L. G. S. ...	200	Avon	10 0 0	15 0 0
7/1589	Morrison, James ...	150	Victoria	7 10 0	11 5 0
7/1647	Byfield, T. H. ...	100	Swan	5 0 0	7 10 0
7/1661	Walkden, C. P. ...	300	Canning	15 0 0	15 0 0
7/1663	Postan, Geo. ...	100	Co. Sound	5 0 0	5 0 0
7/1672	Bunter, James ...	100	Victoria	5 0 0	5 0 0
7/1675	Walkden, C. P. ...	284	Canning	14 4 0	14 4 0

LAND SALES.

Crown Lands' Office, Perth, 26th September, 1888.

THE undermentioned Allotments of Land will be offered for Sale, at Public Auction, on the dates and at the places specified in the Schedule below; at 11 o'clock, a.m.

SCHEDULE.

Dates of Sale.	Places of Sale.	Description of Lots.	Numbers of Lots.	Quantities.			Upset Prices.
				a.	r.	p.	
1888.							
Oct. 3 ...	Perth ..	Clarence ... Sub.	33 ...	4	2	3	£2 per acre each.
Do. ...	Do. ...	Do. ... do.	34 ...	4	1	2	
Do. ...	Do. ...	Do. ... do.	35 ...	4	2	25	
Do. ...	Do. ...	Do. ... do.	36 ...	4	2	20	
Do. ...	Do. ...	Do. ... do.	37 ...	4	2	9	£10.
Do. ...	Do. ...	Gingin ... Town	63 ...	1	1	14½	
Do. ...	Roebourne	Roebourne ... do.	179 ...	0	2	0	£20 each.
Do. ...	Do. ...	Cossack ... do.	176 ...	0	2	16	
Do. ...	Do. ...	Roebourne ... do.	180 ...	0	2	0	£20 each.
Do. ...	Perth ...	Broome ... do.	26 ...	0	2	0	
Do. ...	Do. ...	Do. ... do.	27 ...	0	2	0	£20 each.
Do. ...	Do. ...	Do. ... do.	21 ...	0	2	0	
Do. ...	Do. ...	Do. ... do.	20 ...	0	2	0	£1 per acre.
Do. ...	Do. ...	Darlington ... Sub.	83 ...	22	3	0	
Do. ...	Do. ...	Perth ... Town	H 84 ...	0	3	6	£50 each.
Do. ...	Do. ...	Do. ... do.	„ 86 ...	1	0	8	
Do. ...	Do. ...	Do. ... do.	„ 87 ...	1	0	8	
Do. ...	Do. ...	Do. ... do.	„ 88 ...	1	0	8	
Do. ...	Do. ...	Do. ... do.	„ 89 ...	1	0	8	
Do. ...	Do. ...	Do. ... do.	„ 91 ...	0	3	6	
Do. ...	Do. ...	Do. ... do.	„ 92 ...	0	3	6	
Do. ...	Do. ...	Do. ... do.	„ 93 ...	0	3	5	£10 per acre each.
Do. ...	Do. ...	Do. ... Sub.	217 ...	4	0	18	
Do. ...	Do. ...	Do. ... do.	218 ...	4	0	18	
Do. ...	Do. ...	Do. ... do.	219 ...	4	0	18	
Do. ...	Do. ...	Do. ... do.	242 ...	5	0	0	
Do. ...	Do. ...	Do. ... do.	243 ...	5	0	0	
Do. ...	Do. ...	Do. ... do.	244 ...	5	0	0	
Do. ...	Do. ...	Do. ... do.	245 ...	4	2	39	£30 each.
Do. ...	Do. ...	Do. ... do.	246 ...	2	1	11	
Oct. 4 ...	Geraldton	Geraldton ... Town	682 ...	0	3	31	
Do. ...	Do. ...	Do. ... do.	689 ...	0	2	22	£6 per acre each.
Do. ...	Do. ...	Do. ... do.	699 ...	0	2	26	
Do. ...	Do. ...	Do. ... do.	700 ...	0	2	26	
Oct. 11 ...	Northam	Northam ... Sub.	83 ...	5	0	0	£30.
Do. ...	Do. ...	Do. ... do.	65 ...	10	0	0	
Do. ...	Do. ...	Do. ... Town	181 ...	0	2	25	

J. S. BROOKING,

Acting Commissioner of Crown Lands.

Crown Lands' Office, Perth, 24th September, 1888.

HIS Excellency the Governor has been pleased to set apart, as Public Reserves, the land described in the Schedule below, for the purposes herein set forth :—

RESERVES.

Recorded Number.	Content. a. r. p.	Town or District.	Purpose for which made.
1370	0 1 21	Fremantle.—Town Lot 977.	Public Utility.
1371	1 1 0	Wyndham.—Wyndham Town Lots 29, 30, and 31.	Roman Catholic Church Site and Parsonage.

J. S. BROOKING,

Acting Commissioner of Crown Lands.

Crown Lands' Office, Perth, 24th September, 1888.

RETURN of Leases and Licenses of Crown Lands transferred during the month of August, 1888.

LESSEE OR LICENSEE.	No.	ACREAGE.	DISTRICT OR LOCALITY.	TO WHOM TRANSFERRED.
SOUTH-WEST DIVISION.— <i>Special Occupation Licenses.</i>				
Edwards, R. E.	2125	100	Avon	The British and Australasian
Do.	2127	126	Do.	Trust and Loan Co.
Douglas, William	7-115	200	Plantagenet	McNee & Galle
Union Bank	7-80	554	Canning	Jones, John
Richardson & Anderson	799	500	Avon	National Bank
Do.	1867	100	Do.	Do.
Collins, Charles, junr.	1354	100	Do.	Collins, William and Henry
Grave, James	7-1220	170	Melbourne	Burnett, John
Do.	7-1221	400	Do.	Do.
SOUTH-WEST DIVISION.— <i>Pastoral Leases.</i>				
Union Bank	66-174	19000	Swan	The British and Australasian
				Trust and Loan Co.
Criddle, William	66-570	3000	Victoria	Ellery, Frederick
NORTH-WEST DIVISION.— <i>Pastoral Leases.</i>				
Burt, Sept., & Forrest, D.	69-164	20000	Hicks & Co., A.
Forrest, Burt, & Co.	69-165	74700	Do.
EASTERN DIVISION.— <i>Pastoral Leases.</i>				
Geraldton Pastoral Co.	2-369	100000	Grant & Lacy
Do.	2-370	100000	Do.
KIMBERLEY DIVISION.— <i>Pastoral Leases.</i>				
Monger & Forrest	71-59	200000	Bank of New South Wales
Do.	71-60	100000	Do.

J. S. BROOKING,
Acting Commissioner of Crown Lands.

Traffic Earnings—Eastern Railway.

From the 27th July to the 26th August, 1888.

Stations.	Passengers and Parcels.	Goods.	Total.	Corresponding Month, 1887.	Tonnage.		Outward Tonnage August, 1887.
					Outward.	Inward.	
	£ s. d.	£ s. d.	£ s. d.	£ s. d.	Tons cwt. qrs.	Tons cwt. qrs.	Tons cwt. qrs.
Fremantle	257 13 7	112 10 4	370 3 11	563 8 0	731 15 1	334 19 0	952 6 3
Perth	425 7 1	603 2 2	1028 9 3	928 9 3	184 14 0	2736 7 2	266 6 0
Guildford	111 19 3	137 6 3	249 5 6	188 9 7	781 14 3	340 6 2	341 8 0
Chidlow's Well	9 6 9	5 1 7	14 8 4	37 3 3	1808 16 2	40 17 3	1830 13 0
Clackline	44 6 3	1 19 0	46 5 3	119 10 4	15 0 0	8 13 1	356 16 0
Spencer's Brook	15 0 11	3 3 0	18 3 11	17 17 7	...	9 17 0	8 7 0
York	99 12 4	119 5 10	218 18 2	232 11 0	128 11 0	135 17 1	181 10 0
Beverley	51 15 0	36 14 10	88 9 10	486 16 3	45 11 0	73 2 3	9 13 3
Northam	38 15 0	76 7 7	115 2 7	114 8 9	69 6 2	105 13 0	54 17 0
Newcastle	12 7 6	28 5 4	40 12 10	...	47 8 2	27 3 2	...
Intermediate Stations	30 3 9	...	30 3 9	29 7 9
Miscellaneous	48 15 8	90 19 6	139 15 2	69 9 11
Total	1145 3 1	1214 15 5	2359 18 6	2787 11 8	3812 17 2	3812 17 2	4001 17 2

Works and Railways Department, {
Perth, 21st September, 1888. }
J. ARTHUR WRIGHT,
Commissioner of Railways.

General Post Office, Perth, 19th September, 1888.

THE following revised Telegraph Rates, on the Adelaide-Port Darwin Line, are published for general information.

CHAS. F. GAHAN,
Postmaster General,
and General Superintendent of Telegraphs.

SCALE OF CHARGES ON THE ADELAIDE AND PORT DARWIN LINE.

	Adelaide.		Coward Springs.		Strangways Springs.		Anna Creek.		Peake.		Charlotte Waters.		Alice Springs.		Barrow's Creek.		Tennant's Creek.		Powell's Creek.		Daly Waters.		Katherine.		Yam Creek.		Southport.		Port Darwin.	
	First ten words.	Every additional word.	First ten words.	Every additional word.	First ten words.	Every additional word.	First ten words.	Every additional word.	First ten words.	Every additional word.	First ten words.	Every additional word.	First ten words.	Every additional word.	First ten words.	Every additional word.	First ten words.	Every additional word.	First ten words.	Every additional word.	First ten words.	Every additional word.	First ten words.	Every additional word.	First ten words.	Every additional word.	First ten words.	Every additional word.	First ten words.	Every additional word.
Adelaide	—	—	1s.	1d.	1s.	1d.	1s.	1d.	1s.	1d.	1s.	1d.	1s.	1d.	1s.	1d.	1s.	1d.	1s.	1d.	1s.	1d.	1s.	1d.	1s.	1d.	1s.	1d.	1s.	1d.
Coward Springs ...	1s.	1d.	—	—	1s.	1d.	1s.	1d.	1s.	1d.	1s.	1d.	1s.	1d.	1s.	1d.	1s.	1d.	1s.	1d.	1s.	1d.	1s.	1d.	1s.	1d.	1s.	1d.	1s.	1d.
Strangways Springs	1s.	1d.	1s.	1d.	—	—	1s.	1d.	1s.	1d.	1s.	1d.	1s.	1d.	1s.	1d.	1s.	1d.	1s.	1d.	1s.	1d.	1s.	1d.	1s.	1d.	1s.	1d.	1s.	1d.
Anna Creek *	1s.	1d.	1s.	1d.	1s.	1d.	—	—	1s.	1d.	1s.	1d.	1s.	1d.	1s.	1d.	1s.	1d.	1s.	1d.	1s.	1d.	1s.	1d.	1s.	1d.	1s.	1d.	1s.	1d.
Peake	1s.	1d.	1s.	1d.	1s.	1d.	1s.	1d.	—	—	1s.	1d.	1s.	1d.	1s.	1d.	1s.	1d.	1s.	1d.	1s.	1d.	1s.	1d.	1s.	1d.	1s.	1d.	1s.	1d.
Charlotte Waters...	2s.	2d.	1/6	2d.	1/6	2d.	1/6	2d.	1/6	2d.	1/6	2d.	1/6	2d.	1/6	2d.	1/6	2d.	1/6	2d.	1/6	2d.	1/6	2d.	1/6	2d.	1/6	2d.	1/6	2d.
Alice Springs	2/6	2d.	2s.	2d.	2s.	2d.	2s.	2d.	2s.	2d.	2s.	2d.	2s.	2d.	2s.	2d.	2s.	2d.	2s.	2d.	2s.	2d.	2s.	2d.	2s.	2d.	2s.	2d.	2s.	2d.
Barrow's Creek.....	3s.	3d.	3s.	3d.	3s.	3d.	3s.	3d.	3s.	3d.	3s.	3d.	3s.	3d.	3s.	3d.	3s.	3d.	3s.	3d.	3s.	3d.	3s.	3d.	3s.	3d.	3s.	3d.	3s.	3d.
Tennant's Creek ...	4s.	4d.	4s.	4d.	4s.	4d.	4s.	4d.	4s.	4d.	4s.	4d.	4s.	4d.	4s.	4d.	4s.	4d.	4s.	4d.	4s.	4d.	4s.	4d.	4s.	4d.	4s.	4d.	4s.	4d.
Powell's Creek	5s.	5d.	4s.	4d.	4s.	4d.	4s.	4d.	4s.	4d.	4s.	4d.	4s.	4d.	4s.	4d.	4s.	4d.	4s.	4d.	4s.	4d.	4s.	4d.	4s.	4d.	4s.	4d.	4s.	4d.
Daly Waters.....	5s.	5d.	5s.	5d.	5s.	5d.	5s.	5d.	5s.	5d.	5s.	5d.	5s.	5d.	5s.	5d.	5s.	5d.	5s.	5d.	5s.	5d.	5s.	5d.	5s.	5d.	5s.	5d.	5s.	5d.
Katherine	6s.	6d.	5s.	5d.	5s.	5d.	5s.	5d.	5s.	5d.	5s.	5d.	5s.	5d.	5s.	5d.	5s.	5d.	5s.	5d.	5s.	5d.	5s.	5d.	5s.	5d.	5s.	5d.	5s.	5d.
Yam Creek	6s.	6d.	6s.	6d.	6s.	6d.	6s.	6d.	6s.	6d.	6s.	6d.	6s.	6d.	6s.	6d.	6s.	6d.	6s.	6d.	6s.	6d.	6s.	6d.	6s.	6d.	6s.	6d.	6s.	6d.
Southport	6s.	6d.	6s.	6d.	6s.	6d.	6s.	6d.	6s.	6d.	6s.	6d.	6s.	6d.	6s.	6d.	6s.	6d.	6s.	6d.	6s.	6d.	6s.	6d.	6s.	6d.	6s.	6d.	6s.	6d.
Port Darwin	6s.	6d.	6s.	6d.	6s.	6d.	6s.	6d.	6s.	6d.	6s.	6d.	6s.	6d.	6s.	6d.	6s.	6d.	6s.	6d.	6s.	6d.	6s.	6d.	6s.	6d.	6s.	6d.	6s.	6d.

* Head Camp, Transcontinental Railway.

Press telegrams between Adelaide and Port Darwin—For the first hundred words, 6s.; for every additional twenty-five words, 1s. 6d.
Deferred or delayed telegrams to and from stations north of the Peake half the above rates.
Messages handed in for transmission after hours or on Sundays, double rates.

Crown Lands' Office, Perth, 25th September, 1888.

RETURN of Licenses to cut Timber from Crown Lands within the Special Timber Area, Darling Range, under Regulations of 2nd March, 1887, issued during the three weeks ended 25th September, 1888 :—

Name of Licensee.	No.	Date		Fees.	Names of men to be employed.
		From.	To.		
	93				
Smith, Edmund ...	322	7-9-88	6-10-88	0 5 0	McCormish, Peter
Connelly, Stephen ...	323	7-9-88	6-10-88	0 5 0	Miles, George
Hardey, R. W. ...	324	13-9-88	12-10-88	0 10 0	Greckson, Chas., and Brooks, J.
Houser, L. ...	325	7-9-88	6-10-88	0 5 0	Game, A.
Gill & Co., Messrs. ...	326	8-9-88	7-10-88	1 0 0	Byfield, Edw.; Heales, Hy.; Trew, Walter; Lydiate, Wm.
Fitzsymons, Peter ...	327	10-9-88	9-10-88	0 5 0	Self
Leather, Lot ...	328	11-9-88	10-10-88	1 0 0	Buckingham, Roger; Buckingham, Hugh; Harvey, Chas.; Tichbon, Hy.
Woods, Fisher ...	329	12-9-88	11-10-88	0 5 0	Holmes, Edw.
Taylor, Chas. ...	330	13-9-88	12-10-88	0 5 0	Self
Taylor, Thos. ...	331	14-9-88	13-10-88	0 5 0	Self
Hay, David ...	332	17-9-88	16-10-88	0 10 0	Hay, D., and Glover, Geo.
Rackley, Jas. ...	333	15-9-88	14-10-88	0 5 0	Self
Leather, Lot ...	334	18-9-88	17-10-88	1 5 0	Five men
Brimston, Robert ...	335	18-9-88	17-10-88	0 10 0	Brimston, S.; Brimston, Robt.
Yates, J. ...	336	18-9-88	17-10-88	0 5 0	Self
Williams, Joseph ...	337	18-9-88	17-10-88	0 5 0	Self
Byfield, F. W. ...	338	18-9-88	17-10-88	0 5 0	Self
Walker, Jas. ...	339	18-9-88	17-10-88	0 5 0	Self
Read, Wm. ...	340	20-9-88	19-10-88	0 5 0	Self
Read, Edward... ..	341	20-9-88	19-10-88	0 5 0	Self
Melville, Robt. ...	342	20-9-88	19-10-88	0 5 0	Self
Smith, T. R. ...	343	21-9-88	20-10-88	0 10 0	Clapworthy, Jos.; Newman, Wm.
Coppin, Hy. ...	344	21-9-88	20-10-88	0 15 0	Coppin, Hy.; Honey, Frk.; and Wordley, Albert
Hardey, R. W. ...	345	22-9-88	21-10-88	0 5 0	Escott, W.
Johnson, E. H. ...	346	22-9-88	21-10-88	0 10 0	Self, and Williamson, John
Fallen, Frank ...	347	24-9-88	23-10-88	0 5 0	Self
Bullard, Thos. ...	348	24-9-88	23-10-88	0 5 0	Self
Cladworthy, Thos. ...	349	25-9-88	24-10-88	0 5 0	Self
Howe, Henry ...	350	25-9-88	24-10-88	0 10 0	Howe, Hy., and Howe, Fredk.

J. S. BROOKING,

Acting Commissioner of Crown Lands.

DEPARTMENT OF LAND TITLES.

 $\frac{7}{8}$

Transfer of Land Act, 1874.

TAKE NOTICE that Mary McBryde Broun of Perth spinster and Eliza Leake Broun now or late of Irving Street Dumfries in Scotland spinster and William Luke Broun now or late of Irving Street aforesaid gentleman by their Attorney the said Mary McBryde Broun have made application to be registered as the proprietors of an estate in fee simple in possession in the following parcel of land situate in the Swan District containing one hundred acres or thereabouts and being

Location Q Swan River.

Bounded on the South by a due West by North line from the right bank of the Swan River passing through the upper or northern extremity of some islands called the "Carolines" situate in the Swan River about half a mile below the mouth of the Helena River.

On the North by a due West line from the Swan River 36 chains 25 links in length.

On the East by the right bank of Swan River aforesaid and

On the West by a due North and South line about 24 chains 50 links in length.

AND FURTHER TAKE NOTICE that all persons other than the applicants claiming to have any estate right title or interest in the above parcel of land ARE HEREBY REQUIRED to lodge in this Office on or before the 6th day of October next a caveat forbidding the same from being brought under the operation of the Act.

ALFRED E. BURT,
Deputy Registrar of Titles.

Land Titles' Office, Perth, }
5th September, 1888. }

Stone & Burt, Perth, Solicitors for the Applicant.

 $\frac{8}{8}$

Transfer of Land Act, 1874, Section 51.

TAKE NOTICE that James William Rule Gliddon and Frederick Lester both of Perth cabinet-makers executors of the last will and testament of Robert Kemp late of Perth aforesaid deceased have made application to be registered as the proprietors of an estate in fee simple in possession in the following parcels of land situate in the Canning District being

Canning Locations 268 269 and 270.

Registered Volume XXVI. folia 12, 8, and 9 respectively.

AND FURTHER TAKE NOTICE that all persons other than the applicants claiming to have any estate right title or interest in the above parcel of land ARE HEREBY REQUIRED to lodge in this Office on or before the 13th day of October next a caveat forbidding the same from being registered accordingly.

ALFRED E. BURT,
Deputy Registrar of Titles.

Land Titles' Office, Perth, }
12th September, 1888. }

Burnside & Gawler, Perth, Solicitors for the Applicants.

 $\frac{8}{8}$

Transfer of Land Act, 1874, Section 51.

TAKE NOTICE that Mary Ann Henry of Fremantle the wife of James Henry of the same place laborer executrix of and devisee under the last will and testament of George Tomkinson late of Fremantle aforesaid currier deceased has made application to be registered as the proprietor of an estate in fee simple in possession in the following parcel of land situate in Fremantle aforesaid being

Fremantle Town Lot P. 25.

as the same is the subject of a certificate of Title registered volume V folium 126.

AND FURTHER TAKE NOTICE that all persons other than the applicant claiming to have any estate right title or interest in the above parcel of land ARE HEREBY REQUIRED to lodge in this Office on or before the 29th day of September next a caveat forbidding the same from being registered accordingly.

ALFRED E. BURT,
Deputy Registrar of Titles.

Land Titles' Office, Perth, }
31st August, 1888. }

Macklin & Kidson, Fremantle, Applicant's Solicitors.

 $\frac{8}{8}$

Transfer of Land Act, 1874, and the Real Property Limitations Act, 1878.

TAKE NOTICE that George William Dent of Perth accountant in the Imperial Service has made application to be registered as the proprietor of an estate in fee simple in possession in the following parcel of land situate in the District of Perthshire containing 56 acres more or less and being

Location 114 Lakes.

Bounded on the N.W. by Location 103 on Gooleelal Lake or by a W.S.W. line (all the bearings here given according to the true poles of the world or thereabouts) measuring in length about 48 chains 98 links from a squared post 3½ feet high in the angle of a cross trench [] dug in the ground at East corner of said Location and terminating at another squared post 3½ feet high in the angle of a trench [] at South corner of said Location.

On the West by a South line about 285 links to a squared and pointed post in a trench [] on North boundary of Swan Location E1.

On the South by about 45 chains of the North boundary of said Location E1 extending East to a squared and pointed post in a trench and on the East by a North line about 2205 links from post last mentioned to that hereinbefore first described at commencement of the N.W. boundary.

AND FURTHER TAKE NOTICE that all persons other than the applicant claiming to have any estate right title or interest in the above parcel of land ARE HEREBY REQUIRED to lodge in this Office on or before the 5th day of January next a caveat forbidding the same from being brought under the operation of the Act.

ALFRED E. BURT,
Deputy Registrar of Titles.

Land Titles' Office, Perth, }
4th September, 1888. }

Stone & Burt, Perth, Applicant's Solicitors.

 $\frac{8}{8}$

Transfer of Land Act, 1874.

TAKE NOTICE that Hephzibah Ann Wear the wife of Henry Wear of Perth store assistant has made application to be registered as the proprietor of a power of appointing or disposing of the fee simple of and in the following parcel of land situate in the town of Guildford being the

South-East Quarter of Guildford Town Lot 98

containing two roods or thereabouts.

Bounded on the South by 2 chains of Helena Street and on the East by 250 links of Ellen Street the opposite boundaries parallel and equal.

AND FURTHER TAKE NOTICE that all persons other than the applicant claiming to have any estate right title or interest in the above parcel of land ARE HEREBY REQUIRED to lodge in this Office on or before the 13th day of October next a caveat forbidding the same from being brought under the operation of the Act.

ALFRED E. BURT,
Deputy Registrar of Titles.

Land Titles' Office, Perth, }
13th September, 1888. }

 $\frac{9}{8}$

Transfer of Land Act, 1874.

TAKE NOTICE that Arthur Bridge Wright of Perth contractor has made application to be registered as the proprietor of an estate in fee simple in possession in the following parcel of land situate in the townsite of Perth aforesaid being

Perth Suburban Lot 63 (3a. 2r. 38p.)

Bounded on the N.W. by 593 links of Bulwer Terrace.

On the S.W. by 154 links of Suburban Road.

On the North by Suburban Lot 64 measuring 7 chains and

On the South-east by Suburban Lot 55 measuring 901 links and

On the N.E. by a straight line of about 220 links.

AND FURTHER TAKE NOTICE that all persons other than the applicant claiming to have any estate right title or interest in the above parcel of land ARE HEREBY REQUIRED to lodge in this Office on or before the 22nd day of October next a caveat forbidding the same from being brought under the operation of the Act.

ALFRED E. BURT,
Deputy Registrar of Titles.

Land Titles' Office, Perth, }
24th September, 1888. }

Edward Sholl, Perth, Applicant's Solicitor.

$\frac{82}{88}$ **Transfer of Land Act, 1874.**

TAKE NOTICE that Albert Woodbridge of Perth retired civil servant has made application to be registered as the proprietor of an estate in fee simple in possession in the following parcel of land situate in the city of Perth containing together 2 roods and 9 perches or thereabouts and being

- (1) *Portion of Perth Town Lots Y64 and Y65* (Oa. Or. 25½p.)
Bounded on the S.E. by 222 links of Beaufort Street and
On the N.E. by 1 chain of Town Lot Y66.
The opposite boundaries being parallel and equal.

- (2) *Another portion of Perth Town Lots Y64 and Y65*
(Oa. 1r. 13½p.)
Bounded on the S.W. by 1 chain of Lamb Street distant
2 chains from Beaufort Street.

On the N.W. by 334 links of other portion of the said
Lots Y64 and Y65.

On the N.E. by 1 chain of Town Lot Y66 and

On the S.E. by a line parallel and equal to and at the
distance of 1 chain from the N.W. boundary.

AND FURTHER TAKE NOTICE that all persons other than
the applicant claiming to have any estate right title or
interest in the above parcel of land ARE HEREBY REQUIRED
to lodge in this Office on or before the 20th day of October
next a caveat forbidding the same from being brought
under the operation of the Act.

ALFRED E. BURT,
Deputy Registrar of Titles.

Land Titles' Office, Perth, }
19th September, 1888. }

Leake & Harper, Perth, Applicant's Solicitors.

 $\frac{87}{88}$ **Transfer of Land Act, 1874, Section 51.**

TAKE NOTICE that Charles Harper of Guildford gentleman executor of the will of Alexander Edwin Anderson late of Numerricarra grazer deceased has made application to be registered as the proprietor of an estate in fee simple in possession in one undivided moiety of and in the following parcels of land viz. :—

Geraldton Town Lot 104 (Oa. 2r. 20p.)	Vol. XIV	Fol. 85
Victoria Location 33 ... (12 acres)	" "	" 75
Do. 124 ... (100 ")	" "	" "
Do. 370 ... (230 ")	" "	" "
Do. 371 ... (40 ")	" "	" "
Do. 185 ... (70 ")	" "	" 82
Do. 610 ... (40 ")	" "	" 76
Do. 612 ... (50 ")	" "	" 77
Do. 613 ... (50 ")	" "	" 78
Do. 616 ... (40 ")	" "	" 79
Do. 620 ... (40 ")	" "	" 80
Do. 624 ... (50 ")	" "	" 81
Do. 728 ... (40 ")	" "	" 83
Do. 760 ... (40 ")	" "	" 84
Do. 1080 ... (5000 ")	" "	III. 66
Do. 1207 ... (51½ ")	" "	VII. 285
Do. 1296 ... (105 ")	" "	X. 216
Do. 1413 ... (100 ")	" "	" 203
Do. 1414 ... (100 ")	" "	" 204
Do. 1423 ... (100 ")	" "	" 217

AND FURTHER TAKE NOTICE that all persons other than
the applicant claiming to have any estate right title or
interest in the above parcels of land ARE HEREBY REQUIRED
to lodge in this Office on or before the 13th day of October
next a caveat forbidding the same from being registered
accordingly.

ALFRED E. BURT,
Deputy Registrar of Titles.

Land Titles' Office, Perth, }
13th September, 1888. }

Stone & Burt, Perth, Solicitors for Applicant.

 $\frac{96}{88}$ **Transfer of Land Act, 1874.**

TAKE NOTICE that Jane French the wife of George French of Busselton farmer executor of and devisee under the will of William Minion late of Woodside near Busselton farmer deceased has made application to be registered as the proprietor of an estate in fee simple in possession in the following parcels of land situate in the Sussex District containing in the aggregate 60½ acres or thereabouts and being Sussex Locations 28 36 and 55.

Sussex Location 28 (10 acres).

Bounded on the W. by about 833 links of Sussex Location
36 extending North from S.E. corner of that location.

On the S. by a line of about 12 chains extending E. from
S.E. corner aforesaid to the West boundary of location 32
and by opposite boundaries parallel and equal. Bearings
true.

Sussex Location 36 (10½ acres).

Bounded on the South by a line of about 11 chains extend-
ing W. from S.W. corner of location 28 to the S.E. corner
of location 35.

On the W. by location 35 extending North about 933
links.

On the E. by a similar line extending N. from S.W.
corner aforesaid and

On the North by a West line of about 11 chains to N.E.
corner of location 35. Bearings true.

Sussex Location 55 (40 acres).

Bounded on the S. by locations 28 and 36 extending W.
12 chains from N.W. corner of location 32 then N. 1 chain
and W. 11 chains to N.E. corner of location 35.

On the W. by a North line of 1687 links.

On the E. by a North line of 1787 links and

On the N. by an East line of 23 chains. Bearings true.

AND FURTHER TAKE NOTICE that all persons other than
the applicant claiming to have any estate right title or
interest in the above parcels of land ARE HEREBY REQUIRED
to lodge in this Office on or before the 27th day of Octo-
ber next a caveat forbidding the same from being brought
under the operation of the Act.

ALFRED E. BURT,
Deputy Registrar of Titles.

Land Titles' Office, Perth, }
26th Sept., 1888. }

Leake & Harper, Perth, Applicant's Solicitors.

 $\frac{90}{88}$ **Transfer of Land Act, 1874.**

TAKE NOTICE that Henry Strickland of Perth gentle-
man administrator with the will annexed of the late
Robert Strickland late of Perth aforesaid milkman de-
ceased has made application to be registered as the pro-
prietor of an estate in fee simple in possession in the
following parcel of land situate in Perth aforesaid being

Perth Building Lot L46 (Oa. 3r. 14p.)

Bounded on the S.E. by 150 links of Mount Street

On the N.W. by 150 links of Malcolm Street

On the S.W. by Building Lot L45 measuring 560 links
and

On the N.E. by Building Lot L47 a like distance.

AND FURTHER TAKE NOTICE that all persons other than
the applicant claiming to have any estate right title or
interest in the above parcel of land ARE HEREBY REQUIRED
to lodge in this Office on or before the 27th day of October
next a caveat forbidding the same from being brought
under the operation of the Act.

ALFRED E. BURT,
Deputy Registrar of Titles.

Land Titles' Office, Perth, }
26th September, 1888. }

Stone & Burt, Perth, Applicant's Solicitors.

 $\frac{98}{88}$ **Transfer of Land Act, 1874.**

TAKE NOTICE that Adam Oliver of Rottnest Island
chief warder has made application to be registered as
the proprietor of an estate in fee simple in possession in
the following parcel of land situate in the town of North
Fremantle containing 1 acre more or less and being

North Fremantle Town Lot P 26.

Bounded on the S. by 150 links of Swan Street.

On the N. by 150 links of Pensioner Street.

On the E. by North Fremantle Lot P 25 and

On the W. by North Fremantle Lot P 27 each measuring
666 links.

AND FURTHER TAKE NOTICE that all persons other than
the applicant claiming to have any estate right title or
interest in the above parcel of land ARE HEREBY REQUIRED
to lodge in this Office on or before the 27th day of October
next a caveat forbidding the same from being brought under
the operation of the Act.

ALFRED E. BURT,
Deputy Registrar of Titles.

Land Titles' Office, Perth, }
26th Sept., 1888. }

Parker & Parker, Perth, Applicant's Solicitors.

$\frac{97}{88}$

Transfer of Land Act, 1874.

TAKE NOTICE that William Waldoek of Perth market gardener has made application to be registered as the proprietor of an estate in fee simple in possession in the following parcels of land situate in Perth aforesaid containing together 2a. 2r. 32p. or thereabouts being

Perth Building Lots N 95 and N 100.

BUILDING LOT N 95 (1a. 1r. 16p.)

Bounded on the S.W. by 3 chains of Brisbane Street.

On the N.W. by Building Lot N 94 measuring 450 links.

On the N.E. by Building Lot N 101 measuring 3 chains and

On the S.E. by Building Lot N 96 measuring 450 links.

BUILDING LOT N 100 (1a. 1r. 16p.)

Bounded on the N.E. by 3 chains of Bulwer Street.

On the S.E. by 450 links of Beaufort Street.

On the N.W. by Building Lot N 101 measuring 450 links.

On the S.W. by Building Lot N 96 measuring 3 chains.

AND FURTHER TAKE NOTICE that all persons other than the applicant claiming to have any estate right title or interest in the above parcels of land ARE HEREBY REQUIRED to lodge in this Office on or before the 27th day of October next a caveat forbidding the same from being brought under the operation of the Act.

ALFRED E. BURT,

Deputy Registrar of Titles.

Land Titles' Office, Perth,)
26th September, 1888.)

$\frac{89}{88}$

Transfer of Land Act, 1874.

TAKE NOTICE that John Frederick Read of Guildford storekeeper executor of the will of Janet Cruse late of West Guildford widow deceased has made application to be registered as the proprietor of an estate in fee simple in possession in the following parcels of land viz.—

(1.) *West Guildford Town Lot P115 (2 acres.)*

Bounded on the N. by 2 chains of Surrey Street

On the S. by 2 chains of Swan Location Q parallel to Surrey Street

On the E. by West Guildford Town Lot 114 and

On the W. by West Guildford Town Lot 116 each 10 chains in length.

(2.) *Swan Location 438 (60 acres.)*

Bounded on the S. by an East line of 20 chains from a spot 147½ chains North and 8110 links East from the N.E. corner of Location 131

On the W. by a North line of 30 chains from said spot and

On the N. and E. by lines parallel and equal respectively to the S. and W. boundaries. Bearings true.

AND FURTHER TAKE NOTICE that all persons other than the applicant claiming to have any estate right title or interest in the above parcels of land ARE HEREBY REQUIRED to lodge in this Office on or before the 27th day of October next a caveat forbidding the same from being brought under the operation of the Act.

ALFRED E. BURT,

Deputy Registrar of Titles.

Land Titles' Office, Perth,)
26th September, 1888.)

Stone & Burt, Perth, Applicant's Solicitors.

NOTICE.

HIS Excellency the Governor has been pleased to approve of the following Regulation:—

From and after this date no Public Auction will be permitted throughout the Colony on any of the Jetty approaches, Queen's Warehouses, or Sheds, unless with the approval of the Principal Officer of Customs, granted on written application three clear days before the intended sale.

Should the Principal Officer of Customs consider that there are insufficient grounds, or that it would be inconvenient to allow the sale to take place, his decision shall be final.

L. WORSLEY CLIFTON,

Collector of Customs.

13th September, 1888.

Designs and Trade Marks Act, 1884.

IT is hereby notified that the Phoenix Porter Brewing Company, of James Street and Watling Street, Dublin, Ireland, Brewers, have applied to register the Trade Mark represented below, in Class 43, in respect of Beer:



Notice is hereby given that, unless it be shown to my satisfaction before the expiration of 21 days from the publication hereof that such Trade Mark has been previously registered, or that some other person is entitled to such Trade Mark, or that such Trade Mark is so like some other Trade Mark that it may be mistaken for the same, a certificate will be issued to the applicant, certifying that the said firm are entitled to the use of the same.

G. C. KNIGHT,

Registrar of Patents,


Patent Office, Perth,

Designs, and Trade Marks.

25th September, 1888.

Designs and Trade Marks Act, 1884.

IT is hereby notified that William McEwan, of Fountain Brewery, Edinburgh, Scotland, Brewer, has applied to register the Trade Mark represented below, in Class 43, in respect of Beer:



Notice is hereby given that, unless it be shown to my satisfaction before the expiration of 21 days from the publication hereof that such Trade Mark has been previously registered, or that some other person is entitled to such Trade Mark, or that such Trade Mark is so like some other Trade Mark that it may be mistaken for the same, a certificate will be issued to the applicant, certifying that the said firm are entitled to the use of the same.

G. C. KNIGHT,

Registrar of Patents,






Patent Office, Perth,

Designs, and Trade Marks.

25th September, 1888.

Designs and Trade Marks Act, 1884.

IT is hereby notified that Martell and Company, trading at Cognac, in France, Spirit Merchants, have applied to register the Trade Marks represented below, in Class 43, in respect of Brandy:



Notice is hereby given that, unless it be shown to my satisfaction before the expiration of 21 days from the publication hereof that such Trade Mark has been previously registered, or that some other person is entitled to such Trade Mark, or that such Trade Mark is so like some other Trade Mark that it may be mistaken for the same, a certificate will be issued to the applicant, certifying that the said firm are entitled to the use of the same.

G. C. KNIGHT,
Registrar of Patents,
Designs, and Trade Marks.

Patent Office, Perth,
25th September, 1888.

Notice of Bill.

I HEREBY give notice that it is my intention, acting on behalf of the Standing Committee of the Synod of the West Australian Branch of the Church of England, to procure the introduction, at the next Session of the Legislative Council, of a Bill to repeal the Local Act of the Legislature, 38th Vic., No. 18, incorporating the said Standing Committee as Trustees of the property of the Church of England in this Colony, and to incorporate a new body of Trustees in lieu thereof.

H. H. PERTH,
Chairman of Standing Committee.
Perth, 5th September, 1888.

The Phoenix Gold Mining and Prospecting Company (No- Liability).

A CALL of three-pence per share has been made and will be payable at the Office of the Company on or before Wednesday, the 10th October next.

J. M. DRUMMOND,
Manager.

Perth, 25th September, 1888.

The Eureka Gold Mining Company (No- Liability).

NOTICE is hereby given that the Office of the above Company is situated at Central Chambers, corner of Hay Street and William Street, Perth.

Dated this Twenty-fifth day of September, 1888.

G. F. SALAS, } Directors.
ARTHUR CLANCY, }
(l.s.) FRANK H. SHERLOCK,
Manager.

The Eureka Gold Mining Company (No- Liability).

NOTICE is hereby given that the name of the Manager of the above Company is FRANCIS HILTON SHERLOCK.

Dated this Twenty-fifth day of September, 1888.

G. F. SALAS, } Directors.
ARTHUR CLANCY, }
(l.s.) FRANK H. SHERLOCK,
Manager.

The Central Gold Mining Company (No- Liability).

NOTICE is hereby given that the Directors have made the following calls, viz., October 10th, sixpence per share; November 14th, sixpence per share, and December 12th, sixpence per share, payable at the Company's Office on or before the above mentioned dates.

J. F. SCHRAMM,
Manager.

Perth, 25th September, 1888.

NOTICE.

I HEREBY give notice that I have applied to the Swan District Roads Board for permission to erect Swing Gates across the road known as the Old Perth Road where it enters and leaves my paddock at Nurstead, West Guildford.

MARY THOMPSON.

September 5th, 1888.

NOTICE.

WE hereby give notice that we have applied to the Swan District Roads Board for permission to close the roads running through our property; starting from South of Location No. 162, about 4 chains from H. Morley's stockyard, then running South-east, crossing the Brook to the East side; extending South-east through Nos. 161, 160, 159, crossing the Brook again at South of Location 158 to the West side, running South-east through 146, crossing the Brook again at No. 145 on east side, running South-west, crossing the Brook again, to the West side No. 144, running South through 143, 142, 141, to about 5 chains of South corner of No. 373.

Also a second road, starting from North of Location 146, running South through same block.

CHAS. MORLEY,
H. MORLEY.

Chittering Brook, Sept. 19th, 1888.

NOTICE.

I HEREBY give notice that I have applied to the Northampton Roads Board for permission to place a Swing Gate across the road leading from Northampton to Lynton, at the spot where said road crosses the Western boundary of Pastoral Lease No. 9234.

T. C. WILLIAMS.

East Brook, 3rd Sept., 1888.

I HEREBY give notice that I will apply to the Victoria Plains Roads Board at its next meeting to be allowed to erect swing gates on the roads leading from Glentromie to Dundaragan and Yatheroo.

C. R. DAVIDSON.

Glentromie, September 17th, 1888.

NOTICE.

I HAVE applied to the Plantagenet Roads Board to place two swing gates across the road leading from Mt. Barker eastward, *via* Norganelup, through Location 364.

M. A. COOPER.

Mt. Barker, 29th August, 1888.

The Bankruptcy Act, 1871.

IN THE LOCAL COURT OF GERALDTON, HOLDEN
AT GERALDTON.

In the matter of a bankruptcy petition against Isaac Walker and Francis Jerome Ernest Hart.

UPON the hearing of this petition this day and upon proof, satisfactory to the Court, of the debts of the petitioners and of the trading and of the act of bankruptcy alleged to have been committed by the said Isaac Walker and Francis Jerome Ernest Hart having been given, it is ordered that the said Isaac Walker and Francis Jerome Ernest Hart be and they are hereby adjudged bankrupts.

Given under the seal of the Court this eleventh day of September, 1888.

By the Court,
(l.s.) RAYMOND ELIOT,
Registrar.

The first general meeting of the creditors of the said Isaac Walker and Francis Jerome Ernest Hart is hereby summoned to be held at Geraldton Court House, on the eleventh day of October, 1888, at three o'clock of the afternoon, and that the Court has ordered the bankrupts to attend thereat for examination and to produce thereat statements of their affairs as required by the statute.

Until the appointment of a Trustee, all persons having in their possession any of the effects of the bankrupts must deliver them, and all debts due to the bankrupts must be paid to the Registrar. Creditors must forward their proofs of debts to the Registrar.

The Bankruptcy Act, 1871.

IN THE SUPREME COURT.

In the matter of proceedings for liquidation by arrangement or composition with creditors instituted by Carey Edward Ernest Henry Berry, of Perth, in the Colony of Western Australia, tailor.

NOTICE is hereby given that a first general meeting of the creditors of the above-named person has been summoned to be held at the Offices of Messieurs Macklin & Kidson, Henry Street, Fremantle, Solicitors, on the 11th day of October, 1888, at 11 o'clock in the forenoon precisely.

Dated this 25th day of September, 1888.

A. BOWMAN KIDSON,
(l.s.) Attorney for the said
Carey Edward Ernest Henry Berry.

The Bankruptcy Act, 1871.

IN THE SUPREME COURT.

In the matter of James Joseph Dearden, of Perth, Bankrupt.

A SECOND DIVIDEND, at the rate of two shillings in the £, has been declared, and will be payable at the office of the Trustee, on and after Monday, the 1st October next.

J. M. DRUMMOND,

Perth, 26th Sept., 1888.

Trustee.