

# Government Gazette

OF

WESTERN AUSTRALIA.

[Published by Authority.]

No. 2.]

PERTH: THURSDAY, JANUARY 8.

[1891.

No. 4511.—C.S.O.

*Colonial Secretary's Office,  
Perth, 6th January, 1891.*

**H**IS Excellency the Governor in Council has been pleased to approve of the following disposition of the Public Departments under Ministers.

All correspondence should be addressed to the Head of the particular Department to which it relates.

*Departments placed under the Honorable the  
Colonial Secretary—*

1. Colonial Secretary,
2. Audit,
3. Medical,
4. Harbor and Light,
5. Police,
6. Rottnest Native Prison,
7. Printing,
8. Inspection of Stock,
9. Educational,
10. Registry,
11. Poor Relief,
12. Aborigines,
13. Government Gardens,
14. Volunteers,
15. Immigration.

*Departments placed under the Honorable the  
Colonial Treasurer—*

1. The Treasury,
2. Customs,
3. Post and Telegraph,
4. Government Store,
5. Revenue Service, North - West Coast,
6. London Agency.

*Departments placed under the Honorable the  
Attorney General—*

1. Administration of Justice,
2. Land Titles and Registry of Deeds,
3. Patents and Trade Marks.

*Departments placed under the Honorable the  
Commissioner of Crown Lands—*

1. Lands,
2. Surveys,
3. Mining,
4. Geological,
5. Roads.

*Departments placed under the Honorable the  
Commissioner of Railways and Director  
of Public Works—*

1. Works and Railways,
2. Works and Buildings.

GEORGE SHENTON,  
Colonial Secretary.

No. 4505.

*Attorney General's Office,  
Perth, 6th January, 1891.*

**M**R. W. A. GALE having been appointed to superintend the preparation of the Census of the Colony, to be taken on the 5th April next, Government Residents, Resident and Police Magistrates, are requested to give every assistance in their power, and to afford a ready compliance with such instructions as may be issued by him from time to time.

SEP. BURT,  
Attorney General.

No. 4506.—C.S.O.

*Colonial Secretary's Office,  
Perth, 6th January, 1891.*

**H**IS Excellency the Governor directs it to be notified that he has received a Return of the Election of E. INGRAM to serve on the York Municipal Council, *vice* W. Dinsdale, elected Mayor.

GEORGE SHENTON,  
Colonial Secretary.

No. 4504.—C.S.O.

2922  
90Colonial Secretary's Office,  
Perth, 5th January, 1891.

**H**IS Excellency the Governor directs the publication of the following Despatch, and its enclosures, for general information.

GEO. SHENTON,  
Colonial Secretary.

CIRCULAR.

SIR,

Downing Street,  
4th September, 1890.

With reference to my Circular Despatch of 24th July last, I have the honor to transmit to you copies of Instructions drawn up by the Board of Trade for the guidance of Officers in British Possessions, containing copies of the Merchant Shipping (Load Line) Act, 1890, and of the Regulations made by the Board under Section 2 of that Act.

The Officer Administering the Government of  
Western Australia.

I have, &c.,  
KNUTSFORD.

*Consecutive Office No. 405.*  
Departmental, 1153.  
Colonial, 27.

Board of Trade, Marine Department, August 1890.

## INSTRUCTIONS TO OFFICERS IN BRITISH POSSESSIONS ABROAD.

*With reference to the Merchant Shipping Act, 1890, relating to Load Lines for Merchant Ships.*

A copy of the Merchant Shipping Act, 1890, is annexed, together with a copy of the Regulations made by the Board of Trade under section 2 of the Act.

Under the Merchant Shipping Act, 1876, section 28:—

*“Any owner or master of a British ship who neglects to cause his ship to be marked, as by this Act required, or to keep her so marked, or who allows the ship to be so loaded as to submerge in salt water the centre of the disc, and any person who conceals, removes, alters, defaces, or obliterates, or suffers any person under his control to conceal, remove, alter, deface, or obliterate any of the said marks except in the event of the particulars thereby denoted being lawfully altered, or except for the purpose of escaping capture by an enemy, shall for each offence incur a penalty not exceeding one hundred pounds.*

*“If any of the marks required by this Act is in any respect inaccurate, so as to be likely to mislead, the owner of the ship shall incur a penalty not exceeding one hundred pounds.”*

The provisions of the Act of 1890 so far as they concern the issue of Certificates of Approval of the position of load line discs in the case of ships registered in the United Kingdom come into operation at the expiration of six months after the passing of the Act, *i.e.*, on the 9th December, 1890; and in the case of ships registered in British Possessions, at the expiration of twelve months after the passing of the Act, *i.e.*, on the 9th June, 1891.

If the Officer becomes aware of any infringement of the provisions above referred to, he should report full particulars of the case to the Board of Trade.

HENRY G. CALCRAFT,  
Secretary.

GEORGE J. SWANSTON,  
Assistant Secretary.

*M. 15856.*

1890.

*M. 16158.*

1890.

*Merchant Shipping Act, 1890.*

## CHAPTER 9.

An Act to amend the Merchant Shipping Acts relating to Load-line.

[9th June, 1890.]

**B**E it enacted by the Queen's most Excellent Majesty, by and with the advice and consent of the Lords Spiritual and Temporal, and Commons, in this present Parliament assembled, and by the authority of the same, as follows:

1. The Merchant Shipping Act, 1876, shall, from and after the expiration of six months after the passing of this Act, be construed as if in the twenty-sixth and twenty-seventh sections thereof the following sub-section were inserted instead of the sub-sections numbered (2) in those sections respectively:

“(2.) The centre of this disc shall be placed at such level below the deck-line marked under the provisions of this Act as may be approved by the Board of Trade, and shall indicate the maximum load-line in salt water to which it shall be lawful to load the ship.”

Compulsory  
marking of  
Load Line.

Provided that the position of the disc shall be fixed in accordance with the tables framed by the Load Line Committee appointed before the passing of this Act, subject to such allowance as may be made necessary by any difference between the position of the deck-line marked under the provisions of the Merchant Shipping Act, 1876, and the position of the line from which freeboard is measured under the said tables, and subject also to such modifications, if any, of the tables and the application thereof as may from time to time be sanctioned by the Board of Trade.

In sanctioning any such modifications the Board of Trade shall have regard to any representations which may be made to them by any corporation or association for the survey or registry of shipping for the time appointed or approved by the Board of Trade for the purposes of this Act.

2.—(1.) The Board of Trade shall appoint the Committee of Lloyd's Register of British and Foreign Shipping, or, at the option of the owner of the ship, any other corporation or association for the survey or registry of shipping, approved by the Board of Trade, or any officer of the Board of Trade specially selected by the Board for that purpose, to approve and certify on their behalf from time to time the position of any such disc as aforesaid, and any alteration thereof, and may appoint fees to be taken in respect of any such approval or certificate.

(2.) The Board of Trade may make regulations—

- (a) determining the lines or marks to be used in connexion with the disc, in order to indicate the maximum load-line under different circumstances and at different seasons, and declaring that the provisions of the Merchant Shipping Act, 1876, are to have effect as if any such line were drawn through the centre of the disc;
- (b) as to the mode in which the disc and the lines or marks to be used in connexion therewith are to be marked or affixed on the ship, whether by painting, cutting, or otherwise;
- (c) as to the mode of application for, and form of certificates under this Act; and
- (d) requiring the entry of such certificates, and other particulars as to the draught of water and freeboard of the ship, in the official log-book of the ship, or other publication thereof on board the ship, and as to delivering copies of such entries.

All such regulations shall, while in force, have effect as if enacted by this Act.

3. Where the legislature of any British possession by any enactment provides for the fixing, marking, and certifying of load-lines on ships registered in that possession, and it appears to Her Majesty the Queen that the provisions of that enactment are based on the same principles as the provisions of this Act, and are equally effective for ascertaining and determining the maximum load-lines to which such ships can be safely loaded in salt water, and for giving notice of the load-line to persons interested, it shall be lawful for Her Majesty, by Order in Council, to declare that any load-line fixed and marked and any certificate given in pursuance of that enactment shall, with respect to ships so registered, have the same effect as if it had been fixed, marked, or given in pursuance of this Act.

Sections one and two of this Act shall not apply in the case of a ship registered in a British possession until the expiration of twelve months after the passing of this Act.

4. Where the Board of Trade certify that the laws and regulations for the time being in force in any foreign state with respect to overloading and improper loading are equally effective with the provisions of the Merchant Shipping Acts with respect thereto, it shall be lawful for Her Majesty by Order in Council to direct that, on proof of a ship of that state having complied with those laws and regulations, she shall not, when in a port of the United Kingdom, be liable to detention for non-compliance with the said provisions of the Merchant Shipping Acts, nor shall there arise any liability to any penalty which would otherwise arise for non-compliance with those provisions.

Provided that this section shall not apply in the case of ships of any foreign country in which it appears to Her Majesty that corresponding provisions are not extended to British ships.

5. For the purposes of the Merchant Shipping Act, 1876, as amended by this Act, the expression "amidships" shall mean the middle of the length of the load water-line as measured from the fore side of the stem to the aft side of the stern-post.

6. This Act may be cited as the Merchant Shipping Act, 1890.

MERCHANT SHIPPING ACT, 1890.  
LOAD LINE.

L.L. 13.

REGULATIONS made by the BOARD OF TRADE under "THE MERCHANT SHIPPING ACT, 1890" (53 Vic. c. 9.), to come into effect on and after the 9th December, 1890.

Board of Trade, August, 1890.

HENRY G. CALCRAFT,  
Secretary.

AT THE COUNCIL CHAMBER, WHITEHALL,  
This 23rd day of August, 1890.

PRESENT :

The Right Honorable Sir MICHAEL E. HICKS BEACH, Bart., M.P.

IN pursuance of the provisions of the Merchant Shipping Act, 1890, the Board of Trade do hereby make the annexed regulations, and do hereby direct that these regulations shall come into effect on and after the 9th day of December, 1890.

(Signed) M. E. HICKS BEACH,  
President.

THE MERCHANT SHIPPING ACTS, 1876 AND 1890.

REGULATIONS AS TO LOAD-LINE MARKS, CERTIFICATES, DRAUGHT OF WATER, AND FREEBOARD.

1. The lines to be used in order to indicate the maximum load-line under different circumstances and at different seasons shall be nine inches in length and one inch in thickness, and the maximum load-line shall be the upper edge of each of such lines.

2. The said lines shall be horizontal lines marked on both sides of the ship, extending from and at right angles to a vertical line marked 21 inches forward of the centre of the disc. The maximum load-line in fresh water shall be marked abaft such vertical line, and the maximum load-lines in salt water shall be marked forward of such vertical line, as shown in the following diagrams.

[The diagrams are not here printed, but may be seen on application to the Colonial Secretary's Office, Perth, W. A.]

The provisions of the Merchant Shipping Act, 1876, shall have effect as if any such maximum load-line were drawn through the centre of the disc.

3. Such maximum load-lines shall be as follows, viz. :—

For fresh water,  
,, Indian summer,  
,, summer,  
,, winter,  
,, winter, North Atlantic,

and shall be distinguished by initial letters permanently and conspicuously marked opposite such horizontal lines as aforesaid, such initial letters being as follows :—

F.W.—Fresh water.  
I.S.—Indian summer.  
S.—Summer.  
W.—Winter.  
W.N.A.—Winter, North Atlantic.

The upper edge of the horizontal line passing through the centre of the disc shall always indicate the summer freeboard in salt water.

4. Steamships shall be marked with such of the horizontal lines as aforesaid as are applicable to the nature of their employment, and sailing ships shall be marked with such of the above-mentioned lines as indicate the maximum load-line for fresh water and for North Atlantic winter, but sailing ships engaged solely in the coasting trade shall only be marked with the line indicating the maximum load-line in fresh water.

5. The said disc, and the lines or marks to be used in connexion therewith, shall be painted white or yellow on a dark ground, or black on a light ground, and the position of the disc and of each of the lines shall in the case of iron and steel vessels be permanently marked by centre punch marks, and shall in the case of wooden vessels be sunk for their breadths into the planking a depth of not less than one quarter of an inch.

6. Application for a certificate of approval of the position of the disc or any alteration thereof shall be made in the form marked L.L. 1 in the schedule hereto, and the Certificate shall be issued in duplicate in the form marked L.L. 2 or L.L. 3 in the schedule hereto, as the case may be; one part shall be delivered to the Applicant, and the other part shall be forthwith sent to the Assistant Secretary, Marine Department, Board of Trade.

7. The master of every British ship shall, before she leaves any dock, wharf, port, or harbor in the United Kingdom, Her Majesty's possessions, or in a foreign country, for the purpose of proceeding to sea, enter in the official log all the particulars stated in the certificate so issued as aforesaid if not previously entered.

8. For the purpose of these Regulations the expression "amidships" shall mean the middle of the length of the load water line as measured from the fore side of the stem to the aft side of the stern post.

Dated this 23rd day of August 1890.

M. 16158  
1890

SCHEDULE.

FORM L.L. 1.

APPLICATION for CERTIFICATE of APPROVAL of the position of a Load-line Disc under the provisions of the Merchant Shipping Acts, 1876 and 1890.

Application is hereby made to \_\_\_\_\_ for a certificate of approval of the position  
[or alteration of the position] of a load-line disc on the \_\_\_\_\_, Official No. \_\_\_\_\_ [The  
vessel is classed in \_\_\_\_\_] [is not classed].

The vessel is [is not] intended to be employed in the Indian Ocean.

The vessel is [is not] intended to be employed in the North Atlantic Trade.

No application has been made for a certificate of approval of the position [or alteration of the position] of a load-line disc on this vessel to any other authority appointed in accordance with section 2 of the Merchant Shipping Act, 1890.

Dated this \_\_\_\_\_ day of \_\_\_\_\_ 18 \_\_\_\_\_

Managing Owner.



the advice of the Executive Council, by Proclamation, to prohibit or put restrictions on the introduction or importation of cattle, horses, sheep, goats, pigs, poultry, and other animals, or of any one or more kind of animals, into the Colony of Queensland, or into any district thereof, from such places and during such time as may appear necessary: And whereas it is deemed expedient to prohibit the importation or introduction of horses, cattle, sheep, dogs, and pigs from the Colony of Western Australia: Now, therefore, I, the Administrator of the Government aforesaid, do, by this my Proclamation, prohibit the introduction of horses, cattle, sheep, dogs, and pigs into the Colony of Queensland from the said Colony of Western Australia until this my Proclamation shall have been rescinded.

Given under my Hand and Seal, at Government House, Brisbane, this fourth day of December, in the year of our Lord one thousand eight hundred and ninety, and in the fifty-fourth year of Her Majesty's reign.

By Command,  
HORACE TOZER.

GOD SAVE THE QUEEN!

No. 4509.

*Crown Lands' Office,  
Perth, 6th January, 1891.*

**H**IS Excellency the Governor directs it to be notified that he has received the following Returns of the names of the persons who have been elected to serve on the undermentioned Roads Boards, during the current year:—

<sup>3510</sup>/<sub>00</sub> ROEBOURNE ROADS BOARD.

CHAIRMAN.—S. Hyde.  
MEMBERS.—James Fisher.  
R. J. Wilson.  
R. S. Burnside.  
J. T. Shephard.

<sup>3495</sup>/<sub>00</sub> WILLIAMS ROADS BOARD.

CHAIRMAN.—G. S. F. Cowcher.  
MEMBERS.—A. C. Gull.  
W. E. Gull.  
M. Brown.  
W. Lavender.  
G. Dyson.  
D. Sewell.  
AUDITORS.—The Resident Magistrate, Williams.  
John Beresford.

<sup>3583</sup>/<sub>00</sub> WANDERING ROADS BOARD.

CHAIRMAN.—Frank S. Watts.  
MEMBERS.—H. J. Pollard.  
Robert Turton.  
John Scrivener, junr.  
Samuel Dowsett, junr.

<sup>3525</sup>/<sub>00</sub> NORTHAMPTON ROADS BOARD.

CHAIRMAN.—Samuel Mitchell.  
MEMBERS.—Thomas Burges.  
William Burges.  
William C. Glass.  
James Mitchell.  
Richard Oxenham.  
Thomas Drage.

W. E. MARMION,

Commissioner of Crown Lands.

*Government Resident's Office,  
Roebourne, 29th December, 1890.*

**M**R. JOHN WITHNELL, Junior, has this day been appointed by me under Clause 19, 50 Vict., No. 25, a person authorised to witness Contracts made by Aboriginal Natives.

R. C. HARE,  
Acting Government Resident.

No. 4510.—C.S.O.

*Colonial Secretary's Office,  
Perth, 6th January, 1891.*

**T**HE following Notices to Mariners are published for general information.

GEORGE SHENTON,  
Colonial Secretary.

NOTICE TO MARINERS.

*No. 34 of 1890.*

FITZROY RIVER.

DISCONTINUANCE OF LIGHTS IN OLD CHANNEL,  
CENTRAL ISLAND.

**N**OTICE is hereby given, that after this date the Lights in the Old Channel at Central Island, Fitzroy River, will be discontinued.

The directions for the New Channel, as contained in Notice No. 24 of this year, continue in force.

T. M. ALMOND,  
Portmaster.

Department of Ports and Harbors,  
Brisbane, 24th November, 1890.

NOTICE TO MARINERS.

*No. 35 of 1890.*

MAGNETIC SHOAL.

NORTH-WEST COAST OF AUSTRALIA.

**T**HE Commander of Her Majesty's surveying vessel "Penguin" reports as follows:—"When leaving Cossack, on the 6th instant, "Penguin" passed over a Magnetic Shoal about one mile in diameter. On examination it was found that the focus or centre of the Magnetic attraction was in latitude 20 degrees 32 minutes 35 seconds S., longitude 117 degrees 13 minutes 2 seconds E., directly in the track of vessels visiting Cossack.

"From this focus, which is not more than fifty feet in diameter, the summit of Bezout Island bears S. 79 degrees 25 minutes W. distant 2.14 miles, and Jarman Island Light-house S. 2 degrees 40 minutes E. distant 6.52 miles.

"All compasses were deflected 55 degrees to the right and 23 degrees to the left when passing over the focus. The angle subtended by the extreme points of Bezout Island was 16 degrees. Sounding 8 fathoms; sand bottom. It seems probable that this area of Magnetic attraction may be one of many around the coast of Australia."

T. M. ALMOND,  
Portmaster.

Departments of Ports and Harbors,  
Brisbane, 26th November, 1890.

NOTICE TO MARINERS.

*No. 36 of 1890.*

PIONEER RIVER.

LEADING BEACONS FOR CROSSING THE BAR.

**N**OTICE is hereby given, that in consequence of the growth to the southward of the extremity of East Point, the two large white leading beacons with their respective lights have been shifted 420 yards to the southward of their former position, or about 1½ miles to the southward of the Pilot Station, the line of lights bearing due east and west.

The directions already in use are still to be followed, except that a checkered red and black buoy placed on a sandbank which dries 18 inches at low-water springs, and is situated about 50 yards to the southward of the line of lights, may be passed on all sides at a distance of not less than 200 feet.

T. M. ALMOND,  
Portmaster.

Department of Ports and Harbors,  
Brisbane, 27th November, 1890.

## NOTICE.

IT is hereby notified, for general information, and in accordance with section 36 of the Electoral Act (53rd Victoria, No. 23), that Writs have this day been issued for the Election of Members to serve in the Legislative Assembly for the following Electoral Districts, upon the dates below mentioned:—

Name of District.	Date of Nomination.	Date of holding of Poll <i>if any.</i>	Date for Return of Writ.
Bunbury ... ..	January 9th, 1891 ...	January 16th, 1891 ...	January 17th, 1891
Fremantle ... ..	January 8th, 1891 ...	January 16th, 1891 ...	January 17th, 1891
Roebourne ... ..	January 9th, 1891 ...	January 16th, 1891 ...	January 19th, 1891
Wellington ... ..	January 10th, 1891 ...	January 17th, 1891 ...	January 19th, 1891

Legislative Assembly Chamber,  
December 31st, 1890.

JAS. G. LEE STEERE,  
Speaker.

## NOTICE.

IT is hereby notified, for general information, and in accordance with Section 36 of the Electoral Act (53rd Victoria, No. 23), that a Writ has this day been issued for the Election of a Member to serve in the Legislative Assembly for the following Electoral District, upon the date below mentioned:—

Name of District.	Date of Nomination.	Date of holding of Poll <i>if any.</i>	Date for Return of Writ.
Ashburton... ..	January 17th, 1891 ...	January 24th, 1891 ...	February 9th, 1891

Legislative Assembly Chamber,  
January 5th, 1891.

JAS. G. LEE STEERE,  
Speaker.

## The Electoral District of Bunbury.

I the undersigned, being the Returning Officer for the said District, hereby give Notice that on the second day of January, 1891, I received from the Speaker of the Legislative Assembly a Writ for the Election of a Member to serve in the Legislative Assembly for the said District; that the day and time of Nomination will be from the hour of noon to the hour of two in the afternoon on Friday, the 9th day of January, 1891; that the place of Nomination will be at the Court House, Bunbury, being the Central Polling Place for the said Electoral District; that in the event of a poll being required the day and time of the taking of such poll will be from the hour of ten in the forenoon to the hour of six in the afternoon on Friday, the 16th day of January, 1891, and that the places for taking such poll will be above-mentioned Place and the following District Polling Places, viz., at the Preston Schoolroom, Blackwood Road, and at the Capel Schoolroom, Vasse Road.

Dated the 3rd day of January, 1891.

W. H. TIMPERLEY,  
Returning Officer for the Electoral  
District of Bunbury.

## The Electoral District of Fremantle.

I the undersigned, being the Returning Officer for the said District, hereby give Notice that on the second day of January, instant, I received from the Speaker of the Legislative Assembly a Writ for the Election of a Member to serve in the Legislative Assembly for the said District; that the day and time of Nomination will be from the hour of noon to the hour of two in the afternoon on Thursday, the 8th day of January, 1891; that the place of Nomination will be at the Town Hall, in the town of Fremantle, being the Central Polling Place for the said Electoral District; that in the event of a poll being required the day and time of the taking of such poll will be from the hour of ten in the forenoon to the hour of six in the afternoon on Friday, the sixteenth day of January, 1891, and that the place for taking such poll will be the above-mentioned Place and the following District Polling Place, viz., at the Government School, Rottneest.

Dated the second day of January, 1891.

R. FAIRBAIRN,  
Returning Officer for the Electoral  
District of Fremantle.

## The Electoral District of Wellington.

I the undersigned, being the Returning Officer for the said District, hereby give Notice that on the second day of January, 1891, I received from the Speaker of the Legislative Assembly a Writ for the Election of a Member to serve in the Legislative Assembly for the said District; that the day and time of Nomination will be from the hour of noon to the hour of two in the afternoon on Saturday, the tenth day of January, 1891; that the place of Nomination will be at the Brunswick School House, being the Central Polling Place for the said Electoral District; that in the event of a poll being required the day and time of the taking of such poll will be from the hour of ten in the forenoon to the hour of six in the afternoon on Saturday, the seventeenth day of January, 1891; and that the places for taking such poll will be above-mentioned Place and the following District Polling Places, viz., at the residence of Mr. J. F. Johnston, at Leschenault, and at the residence of Mr. Ephraim Gardiner, at Ferguson.

Dated the 3rd day of January, 1891.

W. H. TIMPERLEY,  
Returning Officer for the Electoral  
District of Wellington.

## The Electoral District of Roebourne.

I the undersigned, being the Returning Officer for the said District, hereby give Notice that on the first day of January I received from the Honorable the Speaker of the Legislative Assembly a Writ for the Election of a Member to serve in the Legislative Assembly for the said District; that the day and time of Nomination will be from the hour of noon to the hour of two in the afternoon on Friday, the 9th day of January; that the place of Nomination will be at the Court House, Roebourne, being the Central Polling Place for the said Electoral District; that in the event of a poll being required the day and time of the taking of such poll will be from the hour of ten in the forenoon to the hour of six in the afternoon on Friday, the 16th day of January, and that the places for taking such poll will be above-mentioned place and the following District Polling Place, viz., at Cossack Police Station.

Dated the first day of January, 1891.

R. C. HARE,  
Returning Officer for the Electoral  
District of Roebourne.

*Works and Buildings' Department,  
Perth, 6th January, 1891.*

**B**Y order of the Honorable the Director of Public Works, Tenders (endorsed "Tender for Cossack, Police Quarters and Cells") will be received at this Office until noon of Thursday, the 15th January inst., from persons willing to erect Police Quarters and Cells at Cossack.

Plans and Specifications may be seen at the Office of the Works and Buildings' Department, and at the Government Resident's Office, Roebourne.

The Government does not bind itself to accept the lowest or any tender, and will require a deposit of a sum of Five pounds with each and all tenders in amount under One hundred pounds, and deposit of 5 per centum on amount with all tenders amounting to over One hundred pounds, as security for the entering into a contract for the performance of the service.

Forms of Tender may be had on application to the various Resident Magistrates, and at the Public Offices, Perth; and no tender will be entertained unless rendered on such form.

GEORGE T. POOLE,  
Colonial Architect.

*Works and Buildings' Department,  
Perth, 30th December, 1890.*

**B**Y order of the Honorable the Director of Public Works, Tenders (endorsed "Tender for Derby—Police Quarters") will be received at this Office until noon of Friday, the 9th January, 1891, from persons willing to erect New Police Quarters at Derby.

Plans and Specifications may be seen at the Office of the Works and Buildings' Department, and at the Government Resident's Office, Derby.

The Government does not bind itself to accept the lowest or any tender, and will require a deposit of a sum of Five pounds with each and all tenders in amount under One hundred pounds, and deposit of 5 per centum on amount with all tenders amounting to over One hundred pounds, as security for the entering into a contract for the performance of the service.

Forms of Tender may be had on application to the various Resident Magistrates, and at the Public Offices, Perth; and no tender will be entertained unless rendered on such form.

GEORGE T. POOLE,  
Colonial Architect.

*Works and Buildings' Department,  
Perth, 22nd December, 1890.*

**T**ENDERS (endorsed "Tender for Geraldton Jetty Repairs") will be received at this Office until noon of Thursday, the 15th January, 1891, from persons willing to execute repairs to Geraldton Jetty.

Plans and Specifications may be seen at the Works and Buildings' Department, and at the Government Resident's Office, Geraldton.

The Government does not bind itself to accept the lowest or any tender, and will require a deposit of a sum of Five pounds with each and all tenders in amount under One hundred pounds, and deposit of 5 per centum on amount with all tenders amounting to over One hundred pounds, as security for the entering into a contract for the performance of the service.

Forms of Tender may be had on application to the Government Resident, Geraldton, and at the Public Offices, Perth; and no tender will be entertained unless rendered on such form.

GEORGE T. POOLE,  
Director of Public Works.

## Western Australia.

*Crown Lands' Office,  
Perth, 29th December, 1890.*

**H**IS Excellency the Governor in Council, by virtue of the powers given him by the Land Regulations, has been pleased to order that the Crown land included within the area hereinafter particularised, be classed as Suburban land, hereafter to be known and distinguished as "Greenmount."

JOHN FORREST,  
Commissioner of Crown Lands.

Bounded by lines starting from the South-west corner of Swan Location 97, and extending East along that location's South boundary to the Eastern side of the Eastern Railway Reserve, then along said Reserve in a south-westerly direction about 29 chains, then Southward along a public road passing along the western boundary of Swan Location 1261 to the right bank of the Helena River, and along said bank downwards to the South end of the Eastern boundary of Helena Location 20b, thence North and West along said boundary and part of that location's north boundary to the South-east corner of Swan Location 16, thence north along part of that location's East boundary to the South side of the Road from Guildford to York and along it eastwards to the west boundary of aforesaid location 97, and south 27 chains 99 links to the starting point.

## Western Australia.

*Crown Lands' Office,  
Perth, 29th December, 1890.*

**H**IS Excellency the Governor in Council, by virtue of the powers given him by the Land Regulations, has been pleased to order that the Crown land included within the area hereinafter particularised, be classed as Suburban land, hereafter to be known and distinguished as "Mahogany Creek."

JOHN FORREST,  
Commissioner of Crown Lands.

Bounded by lines starting from the North-east corner of Swan Location 97 and extending East to the West boundary of Swan Location 986 then South through that location's South-west corner to the right bank of the Helena River, then along said river downwards to the Eastern boundary of "Greenmount" Suburban area, and along it northwards to the South boundary of aforesaid location 97, and East and North along part of the South and East boundaries of that location to the starting point.

*Customs, Fremantle,  
5th January, 1891.*

**R**ETURN of Gold, the produce of this Colony, entered for Export during the Quarter ending December, 1890, at the following Ports:—

	ozs.	dwt.	grs.
Fremantle ... ..	2108	7	12
Albany ... ..			Nil.
Port Walcott & Ashburton	6492	9	3
Port Broome ... ..			Nil.
Derby ... ..			36 0 0
Wyndham (no return received to date)			

ozs. 8636 16 15

L. WORSLEY CLIFTON,  
Collector of Customs.



WESTERN AUSTRALIA.

METEOROLOGICAL OBSERVATIONS for the weeks ending 14th and 21st December, 1890.

Station.	Lat. South /	Long. East /	Ending	Barometer corrected and reduced to sea level and 32 deg. Fah.					Temperature in Shade.						Degree of Humidity. Saturation=100.	Radiation Thermometers exposed.					Wind.		Rainfall.				Cloud, amount 9 to 100.	Ozone.	Evaporation			
				Extreme Readings.					Dry Bulb.			Wet Bulb.				Extreme Readings.					Horizontal Velocity in miles per hour, Mean.	General direction.		Inches.	Days.	Total inches to date.				Total No. of days to date.		
				Mean.	Highest.		Lowest.		Max.	Min.	Mean.	Max.	Date.	Min.		Date.	Max.	Date.	Min.	Date.		9 a.m.	3 p.m.									
				#	Highest.	Date.	Lowest.	Date.	Max.	Min.	Mean.	Max.	Date.	Min.		Date.	Max.	Date.	Min.	Date.												
Ashburton	21 43	114 57	14th Dec.	29-88	30-03	8th	29-79	13th	...	68	...	...	64	8th	82	64	...	...	...	...	...	10	S.W.	W.	0-01	1	11-18	25	4	...	...	
York	31 53	116 47	21st Dec.	29-91	30-13	17th	29-73	19th	89	60	75	96	15th	54	16th	73	53	...	...	...	...	...	14	S.E.	S.W.	0-11	2	42-0	116	46	...	...
Rottneft	31 59	115 33	do.	29-95	30-13	15th	29-85	do.	72	62	67	76	16th	58	20th	68	61	...	...	...	...	...	9	S.E.	S.	0-01	1	52-12	127	37	...	...
Bunbury	33 18	115 38	do.	29-98	30-16	17th	29-76	do.	76	58	67	82	19th	51	do.	68	51	...	...	...	...	...	6	S.W.	S.W.	0-05	1	42-76	100	80	...	...
Albany	35 02	117 54	do.	30-01	30-17	do.	29-82	15th	68	57	61	73	15th	49	17th	63	55	...	...	...	...	...	...	...	...	...	...	...	...	...	...	

METEOROLOGICAL OBSERVATIONS for the week ending 28th December, 1890.

Derby	17 18	123 40	28th Dec.	29-72	29-83	24th	29-54	27th	94	77	85	100	24th	75	26th	...	...	...	...	...	...	...	...	...	...	...	...	...	...	...	...	...	...	...	...
Cossack	20 40	117 08	do.	29-75	29-90	23rd	29-51	do.	97	75	86	103	25th	74	23, 26	...	...	...	...	...	...	...	...	...	...	...	...	...	...	...	...	...	...	...	...
Ashburton	21 43	114 57	do.	29-88	29-94	24th	29-66	do.	...	66	...	...	66	23, 28	77	63	...	...	...	...	...	...	...	...	...	...	...	...	...	...	...	...	...	...	...
Carnarvon	24 52	113 39	do.	29-85	29-93	23rd	29-78	26th	84	66	75	89	24th	64	27th	75	60	...	...	...	...	...	...	...	...	...	...	...	...	...	...	...	...	...	...
Geraldton	28 46	114 36	do.	29-93	30-09	25th	29-81	23rd	82	62	71	92	23rd	54	22nd	74	60	...	...	...	...	...	...	...	...	...	...	...	...	...	...	...	...	...	...
York	31 53	116 47	do.	29-77	30-04	22nd	29-48	26th	84	56	71	100	24th	50	27th	80	53	...	...	...	...	...	...	...	...	...	...	...	...	...	...	...	...	...	...
Perth	31 57	115 52	do.	29-82	30-08	do.	29-62	do.	78	60	69	97	do.	57	26th	69	58	...	...	...	...	...	...	...	...	...	...	...	...	...	...	...	...	...	...
Rottneft	31 59	115 33	do.	29-83	30-05	do.	29-68	do.	72	58	65	79	23rd	54	27th	65	57	...	...	...	...	...	...	...	...	...	...	...	...	...	...	...	...	...	...
Fremantle	32 03	115 45	do.	29-80	30-04	do.	29-49	25th	76	60	68	95	24th	56	22nd	65	55	...	...	...	...	...	...	...	...	...	...	...	...	...	...	...	...	...	...
Bunbury	33 18	115 38	do.	29-94	30-04	do.	29-51	26th	73	57	65	81	do.	52	26th	67	52	...	...	...	...	...	...	...	...	...	...	...	...	...	...	...	...	...	...
Esperance Bay	33 50	121 55	do.	29-79	30-14	23rd	29-47	do.	75	59	67	84	26th	53	23rd	66	56	...	...	...	...	...	...	...	...	...	...	...	...	...	...	...	...	...	...
Albany	35 02	117 54	do.	29-80	30-11	22nd	29-43	do.	66	59	62	70	24, 25	54	22nd	63	57	...	...	...	...	...	...	...	...	...	...	...	...	...	...	...	...	...	...

METEOROLOGICAL OBSERVATIONS for the three days ending 31st December, 1890.

Derby	17 18	123 40	31st Dec.	29-74	29-83	30th	29-67	29th	92	75	83	98	31st	74	31st	...	...	...	...	...	...	...	...	...	...	...	...	...	...	...	...	...	...	...	...	
Cossack	20 40	117 08	do.	29-84	29-88	31st	29-73	do.	89	73	81	95	29th	72	29th	...	...	...	...	...	...	...	...	...	...	...	...	...	...	...	...	...	...	...	...	
Ashburton	21 43	114 57	do.	29-84	29-93	do.	29-72	do.	...	71	...	...	70	30th	80	66	...	...	...	...	...	...	...	...	...	...	...	...	...	...	...	...	...	...	...	
Carnarvon	24 52	113 39	do.	29-87	29-91	30th	29-83	31st	89	69	79	94	31st	67	29th	81	64	...	...	...	...	...	...	...	...	...	...	...	...	...	...	...	...	...	...	...
Geraldton	28 46	114 36	do.	30-10	30-12	29th	30-05	do.	76	67	70	77	29, 31	60	30th	71	60	...	...	...	...	...	...	...	...	...	...	...	...	...	...	...	...	...	...	
York	31 53	116 47	do.	29-94	30-03	30th	29-86	do.	86	58	73	92	31st	56	29th	81	56	...	...	...	...	...	...	...	...	...	...	...	...	...	...	...	...	...	...	
Perth	31 57	115 52	do.	30-03	30-09	do.	29-99	do.	77	61	69	80	do.	60	31st	70	59	...	...	...	...	...	...	...	...	...	...	...	...	...	...	...	...	...	...	
Rottneft	31 59	115 33	do.	...	...	...	...	...	...	...	...	...	...	...	...	...	...	...	...	...	...	...	...	...	...	...	...	...	...	...	...	...	...	...	...	
Fremantle	32 03	115 45	do.	30-03	30-06	do.	29-95	do.	73	60	66	73	30, 31	59	do.	64	56	...	...	...	...	...	...	...	...	...	...	...	...	...	...	...	...	...	...	
Bunbury	33 18	115 38	do.	...	...	...	...	...	...	...	...	...	...	...	...	...	...	...	...	...	...	...	...	...	...	...	...	...	...	...	...	...	...	...	...	
Esperance Bay	33 50	121 55	do.	30-00	30-13	31st	29-88	29th	70	57	63	73	31st	55	do.	65	54	...	...	...	...	...	...	...	...	...	...	...	...	...	...	...	...	...	...	
Albany	35 02	117 54	do.	...	...	...	...	...	...	...	...	...	...	...	...	...	...	...	...	...	...	...	...	...	...	...	...	...	...	...	...	...	...	...	...	

The Observations are taken at 9 a.m.; the Barometer is also registered at 3 p.m., the Mean of the two readings being here \* taken.

† Force by Beaufort's Scale.

MALCOLM A. C. FRASER, Meteorological Reporter.

GOVERNMENT GAZETTE.  
LAND SALES.

*Crown Lands' Office, Perth, 6th January, 1891.*

THE undermentioned Allotments of Land will be offered for Sale, at Public Auction, on the dates and at the places specified in the Schedule below; at 11 o'clock, a.m.

SCHEDULE.

Dates of Sale.	Places of Sale.	Description of Lots.	Numbers of Lots.	Quantities.			Upset Price.	
				a.	r.	p.		
1891.								
Jan. 9	Perth ...	Southern Cross ... Town	13 ...	0	1	0	£20.	
Do. 9	Do. ...	Fremantle ... do.	788 ...	0	2	19	£50.	
Do. 9	Do. ...	South Perth ... Sub.	104 ...	4	0	0	£10 per acre.	
Feb. 4	York ...	Beverley ... Town	36 ...	0	1	26	£20.	
Do. 5	Geraldton ...	Geraldton ... do.	433 ...	0	3	5	£30.	
Do. 6	Perth ...	Cottesloe ... Sub.	72 ...	4	3	8	£10 per acre.	
Do. 6	Do. ...	Fremantle ... Town	782 ...	0	2	19	£50.	
Do. 6	Do. ...	Melville ... Sub.	92 ...	3	3	13	£10 per acre.	
Do. 6	Do. ...	Mahogany Creek ...	36 ...	15	0	0	£1 per acre.	
Do. 6	Do. ...	South Perth ... Sub.	374 ...	2	3	30	} £10 per acre each.	
Do. 6	Do. ...	Do. ... do.	375 ...	4	2	0		
Do. 6	Do. ...	Do. ... do.	376 ...	4	2	0		
Do. 6	Do. ...	Do. ... do.	394 ...	4	0	12		
Do. 6	Do. ...	Do. ... do.	395 ...	3	3	1		
Do. 6	Do. ...	Do. ... do.	396 ...	4	0	29		
Do. 6	Do. ...	Perth ... do.	288 ...	5	2	14		
Do. 6	Do. ...	Do. ... do.	289 ...	5	2	14		
Do. 6	Do. ...	Do. ... do.	290 ...	5	2	14		
Do. 6	Do. ...	Do. ... do.	291 ...	5	2	14		
Mar. 4	Roebourne ...	Cossack ... Town	341 ...	0	1	29		} £20 each.
Do. 4	Do. ...	Do. ... do.	344 ...	0	2	0		
Do. 4	Do. ...	Do. ... do.	347 ...	0	2	0		
Do. 4	Do. ...	Shelborough ... do.	6 ...	0	2	13		
Do. 6	Perth ...	Onslow ... do.	73 ...	1	0	0	£20.	
Do. 6	Do. ...	Southern Cross ... do.	10 ...	0	1	0	£20.	
Do. 6	Do. ...	Do. ... do.	35 ...	0	1	0	£20 and £65 to be added for improvements.	

W. E. MARMION,  
Commissioner of Crown Lands.

**Post Office Savings Bank.**

*General Post Office,  
Perth, 11th December, 1890.*

DEPOSITORS in the Post Office Savings Bank are requested to forward their Pass Books to this Office (postage free) on or about the 31st January, 1891, for comparison with the Ledgers and insertion of the Interest due to the end of the present year.

R. A. SHOLL,  
Postmaster General and  
General Superintendent of Telegraphs.

**DEPARTMENT OF LAND TITLES.**

$\frac{154}{90}$

**Transfer of Land Act, 1874.**

TAKE NOTICE that Sarah Logue of Pinjarrah widow devisee under the will of Joseph Logue the younger deceased has made application to be registered as the proprietor of an estate in fee simple in possession in the following parcels of land situate in the Murray District viz. :-

MURRAY LOCATIONS 29 43 52 and 60

*Murray Location 29 (20 acres)*

Bounded on the East by a line extending about seven chains thirty-nine links North from a water course supposed to be a branch of the River Harvey said boundary

passing through centre of a squared post in a trench [ ] fifty links North from said water course and terminating at another squared post in a trench [ ] nearly fifteen and a quarter chains West and five hundred and fifty-seven and a half chains South from South-West corner of Murray Location 10

On the North by a West line of about twenty chains to similar post in a trench [ ]

On the West by a line of about seven chains sixteen links extending South to water course aforesaid through centre of another similar post in a trench [ ] about seventy links North from its right bank and

On the South by said water course between South ends of the East and West boundaries.

*Murray Location 43 (10 acres)*

Bounded on the East by a line of ten chains extending North from a spot one chain forty-five links South from Cookenup Brook passing along the West boundary of Murray Location 29 on right bank of said Brook and through a squared post seventy links North from said Bank

On the West by ten chains of the East boundary of Location 52 extending North from a spot twenty links South from left bank of Brook aforesaid and

On the North and South by East lines of ten chains each.

*Murray Location 52 (10 acres)*

Bounded on the East by a line of fourteen chains twenty-nine links extending North from a spot three and a half chains South from South-West corner of Murray Location 43 to a spot seventy-nine links North from that Location's North-West corner

On the South by a West line of seven chains from spot first aforesaid and by opposite boundaries parallel and equal.

Murray Location 60 (40 acres)

Bounded on the East by the North-Western shore of Lake Preston and by a North line of eight chains from the Northern portion of said shore passing through a post on its edge to a squared post

On the North by a West line of twenty-three chains fifteen links to a squared post

On the West by a South line of twenty-nine chains to a squared post and

On the South by an East line of ten chains to Lake aforesaid passing through a post sixty links West from its Western shore.

Also: In the following parcels of land situate in the Wellington District viz.:-

WELLINGTON LOCATIONS 116 and 203

Wellington Location 116 (10 acres)

Bounded on the North by a line of twelve and a half chains extending West from a spot two chains seventy-two links North from North-West corner of Murray Location 52

On the East by a line of eight chains extending South from spot aforesaid and along part of the West boundary of said Location 52 and by opposite boundaries parallel and equal.

Wellington Location 203 (40 acres)

Bounded on the South by a line of twenty-six chains sixty-six links extending West from the South-West corner of Wellington Location 283

On the East by fifteen chains of the West boundary of said Location 283

On the North by a West line of twenty-six chains sixty-six links to the East boundary of Wellington Location 282 and

On the West by a South line of fifteen chains passing along part of the East boundary of said Location 282 to the West end of the South boundary.

AND FURTHER TAKE NOTICE that all persons other than the applicant claiming to have any estate right title or interest in the above parcels of land ARE HEREBY REQUIRED to lodge in this Office on or before the 14th day of February next a caveat forbidding the same from being brought under the operation of the Act.

ALFRED E. BURT,  
Registrar of Titles.

Land Titles' Office, Perth, }  
5th January, 1891. }

Leake, James, and Kidson, Perth, Applicant's Solicitors.

<sup>1.8.6</sup>/<sub>9.0</sub> **Transfer of Land Act, 1874.**

TAKE NOTICE that John Wesley Bateman of Fremantle the merchant has made application to be registered as the proprietor of an estate in fee simple in possession in the following parcels of land situate in the Town of Albany viz.

ALBANY SUBURBAN LOTS A 13 AND A 14.

Albany Suburban Lot A 13 (4a. 1r. 24p.)

Bounded on the North by Middleton Road.

On the West by Albany Suburban Lot A 1 measuring ten chains.

On the South by a line four chains in length in continuation of the South boundary of Suburban Lot A 1 aforesaid and

On the East by a line about eleven chains seventy links in length drawn parallel to the West boundary.

Albany Suburban Lot A 14 (63a. 3r. 18p.)

Bounded on the South-West and South by Middleton Road.

On the East by about twenty-four chains ninety links of Marine Terrace and

On the North by about thirty-seven chains fifteen links of Wollaston Road.

AND FURTHER TAKE NOTICE that all persons other than the applicant claiming to have any estate right title or interest in the above parcels of land ARE HEREBY REQUIRED to lodge in this Office on or before the 14th day of February next a caveat forbidding the same from being brought under the operation of the Act.

ALFRED E. BURT,  
Registrar of Titles.

Land Titles' Office, Perth, }  
7th January, 1891. }

Leake, James, & Kidson, Perth, Applicant's Solicitors.

<sup>1.5.0</sup>/<sub>9.0</sub>

**Transfer of Land Act, 1874.**

TAKE NOTICE that William Spencer of Bunbury merchant and James Moore of the same place auctioneer executors of the will of Samuel Rose late of Bunbury deceased have made application to be registered as the proprietors of an estate in fee simple in possession in the following parcels of land situate in the town of Bunbury being

BUNBURY BUILDING LOTS 206 and 219

Bunbury Building Lot 206 (containing one rood more or less)

Bounded on the West by one chain of Victoria Street.

On the North by two chains fifty links of Wellington Street.

On the East by one chain of the West boundary of Bunbury Building Lot No. 219 and

On the South by the North boundary of Building Lot No. 207 measuring two and a half chains.

Bunbury Building Lot 219 (containing one rood and two perches)

Bounded on the North by one chain thirty-three links of Wellington Street.

On the South by one chain thirty-three links of the North boundary of Bunbury Building Lot No. 210.

On the East by the West boundary of Building Lot No. 218 measuring two chains and

On the West by the East boundaries of Building Lots Nos. 206 and 207 measuring together two chains in length

AND FURTHER TAKE NOTICE that all persons other than the applicants claiming to have any estate right title or interest in the above parcels of land ARE HEREBY REQUIRED to lodge in this Office on or before the 7th day of February next a caveat forbidding the same from being brought under the operation of the Act.

ALFRED E. BURT,  
Registrar of Titles.

Land Titles' Office, Perth, }  
5th January, 1891. }

Leake, James, and Kidson, Perth, Applicants' Solicitors.

<sup>1.5.3</sup>/<sub>9.0</sub>

**Transfer of Land Act, 1874, Section 51.**

TAKE NOTICE that Sarah Logue of Pinjarrah widow devisee under the will of Joseph Logue the younger deceased has made application to be registered as the proprietor of an estate in fee simple in possession in the following parcels of land viz.:-

			Volume.	Folium.
Murray Location	121	...	XXIV.	246
	122	...	"	247
Wellington Location	282	...	I.	180
"	283	...	"	178
"	284	...	"	179
"	288	...	"	176
"	312	...	"	175
"	360	...	VI.	243
"	372	...	XXIV.	377
"	416	...	XI.	98
"	417	...	"	99
"	423	...	IX.	327
"	507	...	XXIV.	266
"	524	...	XXVI.	362
"	530	...	"	340
"	532	...	XXIV.	267
"	533	...	XXVI.	342
"	572	...	XXX.	257
"	589	...	XXXIV.	86
Pinjarrah Town Lots 24, 25, and 26		...	IV.	316

AND FURTHER TAKE NOTICE that all persons other than the applicant claiming to have any estate right title or interest in the above parcels of land ARE HEREBY REQUIRED to lodge in this Office on or before the 14th day of February next a caveat forbidding the same from being registered accordingly.

ALFRED E. BURT,  
Registrar of Titles.

Land Titles' Office, Perth, }  
5th January, 1891. }

Leake, James, & Kidson, Perth, Applicant's Solicitors.

$\frac{137}{90}$ **Transfer of Land Act, 1874.**

TAKE NOTICE that Arthur Tremayne of Cardew Perranar-Worthal in the County of Cornwall in England a Lieutenant-Colonel in Her Majesty's army has made application to be registered as the proprietor of an estate in fee simple in possession in the following parcel of land situate in the townsite of York being

*York Suburban Lot P 4* containing 4 acres.

Bounded on the S.W. by 807 links of Suburban Road.

On the North by 807 links of Pool Street.

On the S.E. by Suburban Lot P 3 measuring 494 links and

On the East by Suburban Lot P 5 measuring 494 links.

AND FURTHER TAKE NOTICE that all persons other than the applicant claiming to have any estate right title or interest in the above parcel of land ARE HEREBY REQUIRED to lodge in this Office on or before the 24th day of January next a *caveat* forbidding the same from being brought under the operation of the Act.

ALFRED E. BURT,  
Registrar of Titles.

Land Titles' Office, Perth, }  
19th December, 1890. }

*Parker & Parker, Perth, Applicant's Solicitors.*

 $\frac{155}{90}$ **Transfer of Land Act, 1874, Sec. 51, and 44 Vic., No. 23.**

TAKE NOTICE that Alexander Ramsay Stuart a Captain in Her Majesty's Royal Artillery and Donald Mackenzie of Edinburgh Scotland a writer to the Signet Executors of the will of Major-General John Ramsay Stuart a Companion of the Most Honorable the Order of the Bath have made application to be registered as the proprietors of an estate in fee simple in possession in the following parcel of land situate in the town of Albany being

*Albany Suburban Lot A 8* (5a. 2r. 10p.)

as the same is comprised in Certificate of Title Volume XXXII. folium 81.

AND FURTHER TAKE NOTICE that all persons other than the applicants claiming to have any estate right title or interest in the above parcel of land ARE HEREBY REQUIRED to lodge in this Office on or before the 24th day of January next a *caveat* forbidding the same from being registered accordingly.

ALFRED E. BURT,  
Registrar of Titles.

Land Titles' Office, Perth, }  
29th December, 1890. }

 $\frac{139}{90}$ **Transfer of Land Act, 1874, Section 51.**

TAKE NOTICE that William Traylen of Perth gentleman executor of the will of Sarah Summers of Perth spinster deceased has made application to be registered as the proprietor of an estate in fee simple in possession in

(a.) One undivided sixth part of Sub-divisions 49, 50, and 51 of Perthshire Location A e, and Swan Location 391.

(b.) Sub-divisions 5, 6, 7, 8, and 9 of Perthshire Location A e.

as the same are comprised in Certificates of Title Vol. XXXVII Fol. 129 Vol. XXXVII Fol. 130 respectively.

AND FURTHER TAKE NOTICE that all persons other than the applicant claiming to have any estate right title or interest in the above parcels of land ARE HEREBY REQUIRED to lodge in this Office on or before the 17th day of January next a *caveat* forbidding the same from being registered accordingly.

ALFRED E. BURT,  
Registrar of Titles.

Land Titles' Office, Perth, }  
29th December, 1890. }

*Stone & Burt, Perth, Applicant's Solicitors.*

 $\frac{176}{90}$ **Transfer of Land Act, 1874, Section 51.**

TAKE NOTICE that George James Dullard Clarke of Victoria Plains farmer and grazier administrator of George Brown Clarke deceased intestate has made application to be registered as the proprietor of an estate in fee simple in possession in the following parcel of land situate in the Melbourne District containing 100 acres being

*Melbourne Location 872*

as comprised in Certificate of Title Vol. XXXIII. fol. 2.

AND FURTHER TAKE NOTICE that all persons other than the applicant claiming to have any estate right title or interest in the above parcel of land ARE HEREBY REQUIRED to lodge in this Office on or before the 10th day of January next a *caveat* forbidding the same from being registered accordingly.

ALFRED E. BURT,  
Registrar of Titles.

Land Titles' Office, Perth, )  
11th December, 1890. )

*Stone and Burt, Perth, Applicant's Solicitors.*

 $\frac{151}{90}$ **Transfer of Land Act, 1874, Section 51.**

TAKE NOTICE that John Arbuthnot Evans of Vasse executor under the will of Joseph Strelly Harris late of Busselton esquire deceased has made application to be registered as the proprietor of an estate in fee simple in possession in the following parcels of land viz:

(1.) Busselton Suburban Lot 42 registered Volume IV. folium 236.

(2.) Sussex Location 131 registered Volume III. folium 326.

AND FURTHER TAKE NOTICE that all persons other than the applicant claiming to have any estate right title or interest in the above parcels of land ARE HEREBY REQUIRED to lodge in this Office on or before the 17th day of January next a *caveat* forbidding the same from being registered accordingly.

ALFRED E. BURT,  
Registrar of Titles.

Land Titles' Office, Perth, )  
16th December, 1890. )

*Stone & Burt, Perth, Applicant's Solicitors.*

 $\frac{163}{90}$ **Transfer of Land Act, 1874.**

TAKE NOTICE that the Venerable Daniel Glyn Watkins of Fremantle Archdeacon of Perth and Edward Horne Wittenoom of Geraldton Esquire trustees under the Will of the late Robert Mace Habgood late of Waltham Lodge Tulse Hill in the county of Surrey in England merchant deceased have made application to be registered as the proprietors of an estate in fee simple in possession in the following parcel of land situate in the Avon District containing 245 acres or thereabouts and being

*A portion of Avon Location P5.*

Bounded on the S.E. by a line commencing at the South corner of Northam townsite and extending in a South-westerly direction 5498 links thence by a North-westerly line 4875 links in length extending to the right bank of the Avon River.

On the North by the Avon's right bank aforesaid to the West corner of a plot of land containing 5 acres part of the said Location P5 sold to George Woolhouse thence in a South-easterly direction along the West boundary of the said plot of ground measuring 702 links to the road from York to Northam intersecting the said location thence North-easterly along the North side of said road to the West boundary of Northam townsite and

On the East by said West boundary of Northam townsite to the commencement of the South-east boundary as hereinbefore described.

AND FURTHER TAKE NOTICE that all persons other than the applicants claiming to have any estate right title or interest in the above parcel of land ARE HEREBY REQUIRED to lodge in this Office on or before the 17th day of January next a *caveat* forbidding the same from being brought under the operation of the Act.

ALFRED E. BURT,  
Registrar of Titles.

Land Titles' Office, Perth, )  
16th December, 1890. )

*Parker & Parker, Perth, Applicant's Solicitors.*

27  
90

Transfer of Land Act, 1874.

TAKE NOTICE that James Joseph Green of Perth miller has made application to be registered as the proprietor of an estate in fee simple in possession in the following parcels of land situate in the Swan District being

SWAN LOCATIONS 565 AND 567.

Swan Location 565 (40 acres).

Bounded on the North by an East line of 29 chains 75 links from the North-east corner of Swan Location 185 to Location 566.

On the West by lines extending South 80 chains from said corner to Location 189 then East 13 chains 14 links and then South 9 chains 75 links to Location K.

On the South by an East line of 16 chains 61 links and

On the East by a North line of 17 chains 75 links.

Swan Location 567 (40 acres).

Bounded on the East by lines extending South five chains to the North-east corner of Swan Location 566 then West sixteen chains and then South seven chains twenty-five links to the North-east corner of Location 565.

On the North by a West line of forty-two chains twenty links.

On the West by a South line of twelve chains twenty-five links and

On the South by an East line of twenty-six chains twenty links.

AND FURTHER TAKE NOTICE that all persons other than the applicant claiming to have any estate right title or interest in the above parcels of land ARE HEREBY REQUIRED to lodge in this Office on or before the 24th day of January next a caveat forbidding the same from being brought under the operation of the Act.

ALFRED E. BURT,  
Registrar of Titles.

Land Titles' Office, Perth, }  
22nd December, 1890. }

Leake, James, and Kidson, Perth, Applicant's Solicitors.

179  
90 The Transfer of Land Act, 1874, Sect. 51.

TAKE NOTICE that Mary Higgins of the Capel near Bunbury widow administratrix of Frederick Higgins of the same place farmer deceased intestate has made application to be registered as the proprietor of an estate in fee simple in possession in the following parcel of land situate in the Wellington District being

Location 438 containing 40 acres

as the same is comprised in Certificate of Title Vol. XXX 75.

AND FURTHER TAKE NOTICE that all persons other than the applicant claiming to have any estate right title or interest in the above parcel of land ARE HEREBY REQUIRED to lodge in this Office on or before the 24th day of January next a caveat forbidding the same from being registered accordingly.

ALFRED E. BURT,  
Registrar of Titles.

Land Titles' Office, Perth, }  
19th December, 1890. }

Solicitor for Applicant, William Lovegrove, Bunbury.

Designs and Trade Marks Act, 1884.

IT is hereby notified that the ANGLO-SWISS CONDENSED MILK Co., of Cham, Switzerland, and 10 Mark Lane, London, Condensed Milk Manufacturers, have applied to register the Trade Mark represented below, in Class 42, in respect of Condensed Milk:

**PREPARED MILK.**

This is the best unskimmed country milk condensed, with nothing added except pure sugar. It is admirably adapted for all culinary purposes and for ice-cream. Milk is the best and only natural food for infants. This condensed milk is superior for infants' food to even the purest uncondensed milk, being uniform in quality, not liable to turn sour, and more easily digestible.

**DIRECTIONS.**

To remove the milk from the tin use a dry spoon. Leave the tin wide open. For puddings, custards, &c., add 4 to 5 parts of water to 1 of milk; if less water be added it may be used instead of cream. It is usually more convenient to dilute it with water for tea, coffee, and chocolate, in order to determine with more certainty the desired richness. For new-born infants add 14 parts of water. As the child grows older and stronger gradually add less water, but never less than 7 parts: nurses are inclined to add too little water. Prepare immediately before using.


**LAIT CONCENTRÉ.**

C'est le meilleur lait de vache, non-écrémé, sans autre addition que du sucre pur. Il s'applique à tous les usages du lait frais. Le lait est la meilleure nourriture et la seule naturelle pour les enfants. Le lait concentré est préférable pour les nourrissons au meilleur lait non-concentré, parce qu'il est de qualité uniforme, plus facile à digérer et ne tourne pas.


**EMPLOI.**

En prenant ce lait de la boîte, il faut se servir d'une cuiller sèche; on laisse la boîte grand'ouverte. Pour l'usage ordinaire, on ajoute 4 à 5 parties d'eau à une partie de lait; si l'on ajoute moins d'eau ce lait peut tenir lieu de crème. — Pour les nouveau-nés, on emploie 14 parties d'eau pour une partie de lait. Peu à peu, l'enfant grandissant et devenant plus fort, on ajoute moins d'eau, sans dépasser jamais la proportion de 7 à 1. Les nourrices ont le penchant de ménager l'eau en préparant ce lait pour la consommation. Le délayement du lait concentré ne s'opère qu'au moment d'en faire usage.

CONDENSED MILK




ANGLO-SWISS CONDENSED MILK CO.



TRADE MARK.

ONLY Medals



CHAM, SWITZERLAND.

Notice is hereby given that, unless it be shown to my satisfaction before the expiration of 21 days from the publication hereof that such Trade Mark has been previously registered, or that some other person is entitled to such Trade Mark, or that such Trade Mark is so like some other Trade Mark that it may be mistaken for the same, a certificate will be issued to the applicants, certifying that the said Company is entitled to the use of the same.

WALTER A. GALE,  
Registrar of Designs  
and Trade Marks.

Patent Office, Perth,  
January 6th, 1891.

**Designs and Trade Marks Act, 1884.**

IT is hereby notified that the ANGLO-SWISS CONDENSED MILK Co., of Cham, Switzerland, and 10 Mark Lane, London, Condensed Milk Manufacturers, have applied to register the Trade Mark represented below, in Class 42, in respect of Condensed Milks, Coffee & Milk, Cocoa & Milk, Chocolate & Milk, and Essence of Coffee:




Notice is hereby given that, unless it be shown to my satisfaction before the expiration of 21 days from the publication hereof that such Trade Mark has been previously registered, or that some other person is entitled to such Trade Mark, or that such Trade Mark is so like some other Trade Mark that it may be mistaken for the same, a certificate will be issued to the applicants, certifying that the said Company is entitled to the use of the same.

WALTER A. GALE,  
Registrar of Designs  
and Trade Marks.

Patent Office, Perth,  
January 6th, 1891.

**Designs and Trade Marks Act, 1884.**

IT is hereby notified that the AUSTRALASIAN-AMERICAN SHIPPING COMPANY, LIMITED, of 54 Margaret Street, Sydney, in the Colony of New South Wales, Merchant, has applied to register the Trade Mark represented below, in Class 47, in respect of Illuminating and Heating Oils:



Notice is hereby given that, unless it be shown to my satisfaction before the expiration of 21 days from the publication hereof that such Trade Mark has been previously registered, or that some other person is entitled to such Trade Mark, or that such Trade Mark is so like some other Trade Mark that it may be mistaken for the same, a certificate will be issued to the Company, certifying that it is entitled to the use of the same.

WALTER A. GALE,  
Registrar of Designs  
and Trade Marks.

Patent Office, Perth,  
January 6th, 1891.

**NOTICE.**

THE Greenough Roads Board have declared a half-chain road running from Kennedy Road between Blocks 1008 and 421, thence in a straight line through S.O.L. No. 2359 to Phelps' Road.

T. CLINCH,  
Chairman,  
Greenough Roads Board.

Greenough, October 9th, 1890.

**NOTICE.**

THE Plantagenet Roads Board intend to close the track through Hay Location B 3 (the property of Mr. J. A. Mullins) from the North-west corner of Mr. James Arber's Location 36 Westward, but not to include the track Eastward to Mr. Arber's other Location.

A. Y. HASSELL,  
Chairman.

Mount Barker, 15th Oct., 1890.

**Gascoyne Roads Board.**

THE above Board recommend the track be closed, commencing from junction of main Minilya road, about one mile from Tanget Pool, to Cardibia, *via* Coolilee and Boolathana, and the same is hereby closed.

L. F. RIDLEY,  
Chairman.

October 20th, 1890.

AT a Meeting of the Canning Roads Board it was resolved that that portion of the old Guildford road be closed, leading from the main Canning road near Yule's Brook, through Locations 7, 286, 5, S. 2033,  $\frac{7}{18}$ , to the corner of 984.

FRANK B. JAMES,  
Chairman Canning Roads Board.

**Canning District Roads Board.**

A NEW Road, one chain wide, will be resumed by the above Board, starting from the Government Road at Kelmscott, 15 chains West of Slab Gully, proceeding along the said Gully; thence through Block No. 33 to North-West corner of the said Block No. 33; thence in a North-East direction to Loc. 164.

FRANK B. JAMES,  
Chairman C.R.B.

Canning, 29th October, 1890.

**NOTICE OF BILL.**

WE the undersigned, being the Committee of the Western Australian Turf Club, hereby give notice that it is our intention, acting on behalf of the said Club, to procure the introduction, at the next session of the Legislature, of a Bill to enable the Members of the Western Australian Turf Club to sue and be sued in the name of the Chairman for the time being of the Committee of the said Club, and for other purposes.

EDWD. SCOTT, Chairman.  
GEORGE LEAKE,  
W. STRICKLAND,  
ALEX. FORREST,  
EDWARD T. HOOLEY,  
CLAYTON T. MASON,  
GEO. PARKER,  
R. A. SHOLL, } Members.

Perth, 10th December, 1890.

**HIGH SCHOOL, PERTH.**

THIS School was founded in 1876, under Act of Council, 40 Vict., No. 8, the Governors being a Corporation with perpetual succession.

*Head Master*—F. C. FAULKNER, B.A., Trinity College, Cambridge; lately Assistant Master of the High School, Christchurch, N.Z.

*Second Master*—E. W. HAYNES, C.E.; late Queen's University, Ireland.

*Writing Master*—G. W. BELL.

*Governors:*

- Sir MALCOLM FRASER, K.C.M.G. (1879)
- The Honorable GEORGE SHENTON, M.L.C., Colonial Secretary (1879)
- J. C. H. JAMES, B.A., Oxon; Commissioner of Titles (1886)
- Sir J. G. LEE STEERE, Kt., Speaker of the Legislative Assembly (1888)
- The Honorable Sir T. COCKBURN-CAMPBELL, Bart., President of the Legislative Council (1888)
- E. SCOTT, M.L.A. (1890)
- The Honorable JOHN WINTHROP HACKETT, M.L.C., M.A., Dublin; sometime Sub Warden, Melbourne University (1890)

In order to meet modern requirements, and to fit boys for Colonial life or for mercantile pursuits, it has been decided to make the study of dead languages optional. Parents of boys may however feel not less sure than heretofore of finding thorough classical instruction for their sons. The University Exhibitions, open for competition throughout the Colony, have in each case been awarded to a High School boy.

Scriptural instruction is given, out of school hours, to boys whose parents or guardians wish them to receive it.

*Fees.*

The present scale of fees is as follows:—

For each boy over 12 years of age on the first day of the term, £3 6s. 8d. per term.

For each boy under 12 years of age on the first day of the term, £2 13s. 4d. per term.

In the case of two or more brothers attending the school, a reduction of 10 per cent. will be allowed in the fees for tuition.

The fees for each resident boarder are at the rate of £60 per annum for a boy over 12 years of age, and £50 per annum under 12 years, inclusive of the tuition fee.

Boys are received from the age of eight years and upwards.

*Scholarships.*

There are two High School Scholarships of the annual value of £50, open to competition by boys from any of the Elementary Schools.

*Terms and Vacations.*

The year is divided into 3 terms, with vacations of 6 weeks at Christmas; 1 week at Easter, during which it is optional for boarders to remain at the School without additional charge; and 5 weeks at Midwinter.

The present term at the High School will end on Wednesday, the 17th instant, and the next term will begin on Saturday morning, January 31st, 1891, at 9 o'clock.

New boys will be expected to attend for the purpose of examination at 2 p.m. the preceding day.

It would be a convenience if parents, who intend to send boarders, would communicate with the Head Master at an early date.

Further particulars may be obtained of

C. BARCLAY KIDSON,  
Secretary.

December 15th, 1890.

Municipality of Albany.

**A**RRERS of Assessments at 31st December, 1890.

	£	s.	d.
Armstrong, W., pt. Lot 73	1	0	0
Ah Gee, pt. 44 Locn.	1	10	0
Andrews, pt. 127	0	10	0
Bagnall, H., Lot 146, 1889 and 1890	0	7	6
Butcher, G. T., 94, 95, 105, 1889 and 1890	3	9	4
Brown, pt. 54	0	10	0
Brotheridge, C. E., pt. 26 S.	3	8	0
Chase, R. H., pt. 35	0	7	0
Clayton, W., 19 Sub.	0	10	0
Dymes, F. R., 18 S, 232, 1889 and 1890	3	0	4
Durnan, S, 55 Sub., 1888, 1889 and 1890	5	5	0
Edwards, James, pt. 44 Locn.	0	9	0
Fleming, E. J., Lot 96, 1889 and 1890	0	10	10
Forgarthy, Patk., Lot 282	0	8	0
German, Rd., pt. 283, 280	1	4	0
Hordern & Sons, 94	0	10	0
Hector, G. N., 291, 292, 325, 326, 1889, 1890	4	10	0
Harwood, Robt., pt. 44 Locn., 1889, 1890	0	10	5
Hutchens, J., Lot 228	1	12	0
Hare, F. A., 254, 255, 260, 261, 262, 263, 270, 271	12	15	0
Heilberg, Lot 137	0	18	0
Holland, Ed., pt. 66	1	4	0
I. O. O. F. Lodge, pt. 170, 1889, 1890	1	4	2
Kauffman, pt. 48, pt. 35	0	17	0
Lyman, Jos., pt. 35	0	8	0
McKail, Mrs. H., Exrs., 37, 38, 9, 14, 233, 160, 1889	1	9	4
Moir, Alex. McL., 346	0	3	0
Maloney, pt. 44 Locn.	0	6	0
McKenzie, H. D., 382, 383, 386, 387	8	0	0
McBride, W., 48, 50	2	10	0
Melluish, W., pt. 57	2	8	0
Noonan, W., pt. 71	0	5	0
Orwood, R., pt. 44 Locn., 1888, 1889, 1890	1	4	5
Phipps, pt. 285	0	8	0
Powell, G. T., pt. 282	0	8	0
Peacock, pt. 274	0	6	0
Penberthy, 9 S.	3	8	0
Rudd, Tom., 132, 1889, 1890	0	15	2
Read, W., pt. 280	0	16	0
Reaves, A., pt. 35	0	5	0
Stokes, Ed., pt. 75	0	3	0
Shearer, D., pt. 170, 1889, 1890	1	4	2
Spencer, J., C 2, 1889, 1890	0	8	8
Thistlewaite, pt. 35	0	7	0
White, Ed., 104, 105, Sub. B 6, 1888, 1889, 1890	1	0	9
Wells, Lilly, 73 Sub., 1889, 1890	0	3	4
Wilson, pt. 48	0	10	0
Wilson, pt. 35	0	7	0
Wilson, J., pt. 72	0	3	0

ROBERT MUIR,

Mayor.

Town Hall, Albany, December 31st, 1890.

NOTICE is hereby given that the partnership heretofore subsisting between us, the undersigned, Lancel Victor deHamel and William Frear Forster, in the trade or business of Stationers, Printers, Newspaper Proprietors and Publishers, at Albany, in the Colony of Western Australia, under the style or firm of "deHamel & Forster," has this day been dissolved by mutual consent.

All debts due to and owing by the late firm will be received and paid by the undersigned, William Frear Forster, by whom the business will in future be carried on at Albany aforesaid, under the style or firm of "W. F. Forster & Co."

Dated this 31st day of December, 1890.

LANCEL VICTOR DE HAMEL.  
W. F. FORSTER.

Witness to both signatures,

B. H. DARBYSHIRE,  
Albany, W. A., Solicitor.

**Dissolution of Partnership.**

NOTICE is hereby given that the partnership hitherto existing between James W. Andrew and Theophilus R. Lowe, as Auctioneers, Stock, Station, and Commission Agents, under the style or firm of "Andrew & Co.," has this day been dissolved by mutual consent.

All claims against and all debts due to the said firm must be rendered and paid to Mr. Theophilus R. Lowe, at Roebourne, not later than the 31st day of January, 1891.

Witness to the Signatures, )	J. W. ANDREW.
AUG. S. ROE,	THEO. R. LOWE.
Solicitor. )	

**The Bankruptcy Act, 1871.**

IN THE SUPREME COURT, WESTERN AUSTRALIA.

*In the matter of John Elliott, of Perth, a Bankrupt.*

FRANK HANN, of Perth, Merchant, has been appointed Trustee of the property of the bankrupt. The Court has appointed the public examination of the bankrupt to take place at the Supreme Court House, Perth, on Wednesday, the twenty-first day of January, One thousand eight hundred and ninety-one, at eleven o'clock in the forenoon.

All persons having in their possession any of the effects of the bankrupt must deliver them to the Trustee, and all debts due to the bankrupt must be paid to the Trustee.

Creditors who have not yet proved their debts must forward their proofs of debts to the Trustee.

Dated this sixth day of January, One thousand eight hundred and ninety-one.

(L.S.)

F. A. MOSELEY,  
Registrar.

**Notice to Creditors.**

Richard Troy, deceased.

NOTICE is hereby given that pursuant to an Act of the Imperial Parliament of the 22nd and 23rd Vict. c. 35 (adopted by Local Ordinance 31 Victoria No. 8) that all persons having any claims or demands upon or against the estate of Richard Troy late of Wyndham in the Colony of Western Australia Sergeant of Police deceased (who died on the sixteenth day of June 1890 and administration of whose estate and effects was granted to Patrick Troy of Geraldton in the said Colony Inspector of Police on the second day of September 1890 by the Supreme Court of Western Australia in its Ecclesiastical Jurisdiction) are hereby required to send in the particulars of their debts or claims to the said Administrator at the office of the undersigned his solicitor on or before the thirty-first day of March 1891. And notice is hereby also given that after that day the said Administrator will proceed to distribute the assets of the said Richard Troy deceased amongst the parties entitled thereto having regard only to the claims of which he shall then have had notice and that he will not be liable for the assets or any part thereof so distributed to any person of whose debt or claim he shall not then have had notice.

Dated this 13th day of December, 1890.

ARTHUR H. DUBOULAY,

Marine Terrace, Geraldton,

Solicitor for the said Administrator.