

Government Gazette

OF

WESTERN AUSTRALIA.

[Published by Authority.]

No. 5.]

PERTH: THURSDAY, JANUARY 22.

[1891.

No. 4520.—C.S.O.

*Colonial Secretary's Office,
Perth, 21st January, 1891.*

¹⁺¹₉₁
THE following Proclamation, issued by the Government of New South Wales, is published for general information.

GEORGE SHENTON,
Colonial Secretary.

NEW SOUTH WALES, } Proclamation by His Excellency Sir
to wit. } ALFRED STEPHEN, Knight Grand
Cross of the Most Distinguished
(L.S.) Order of Saint Michael and St.
ALFRED STEPHEN, George, a Companion of the Most
Lieutenant-Governor, Honourable Order of the Bath,
Administering Lieutenant-Governor of the Colony
the Government. of New South Wales and its Depend-
encies.

WHEREAS by section ten of the "Imported Stock Act of 1871," the Governor is empowered by Proclamation in the Government Gazette, to restrict or absolutely prohibit for any specified time the importation or introduction of any stock, fodder, or fittings from any other Colony or country in which there is reason to believe any infectious or contagious disease in stock exists: And whereas by a Proclamation under the hand of His Excellency the Governor, published in the Government Gazette of the 22nd May, 1888, pursuant to the provisions of the "Imported Stock Act of 1871," amongst other things Scab in Sheep was declared to be an infectious or contagious disease: And whereas there is reason to believe that Scab in sheep exists at the present time in the Colony of Western Australia, and that foreign stock are admitted into that Colony without the necessary disinfection and quarantine: Now therefore, I, Sir ALFRED STEPHEN, the Lieutenant-Governor aforesaid, with the advice of the Executive Council, do, by this my Proclamation, absolutely prohibit, for a period of twelve months from the date of this Proclamation, the importation or introduction of any stock, or any fodder or fittings put on board any vessel with, or for the use of, any stock from the Colony of Western Australia.

Given under my Hand and Seal, at Government House, Sydney, this eighteenth day of December, in the year of our Lord one thousand eight hundred and ninety, and in the fifty-fourth year of Her Majesty's Reign.

By His Excellency's Command,

SYDNEY SMITH.

GOD SAVE THE QUEEN !!!

No. 4521.—C.S.O.

*Colonial Secretary's Office,
Perth, 21st January, 1891.*

¹⁺¹₉₁
THE following Notice to Mariners is published for general information.

GEORGE SHENTON,
Colonial Secretary.

GOVERNMENT NOTICE.

No. 2.

Treasury, Hobart, 3rd January, 1891.

THE Governor directs the publication of the following Notice to Mariners, for general information.

By His Excellency's Command,
B. STAFFORD BIRD.

NOTICE TO MARINERS.

POSTPONED EXHIBITION OF FLASHING WHITE LIGHT ON S.W. MAATSUYKER ISLAND, SOUTH COAST OF TASMANIA.

With reference to Notices issued by this Board dated 11th July and 24th October, 1890, Mariners are hereby informed that, owing to unforeseen difficulties, the exhibition of Maatsuyker Island Light will be postponed until on and after the first day of June, 1891, when a light will be exhibited from a Lighthouse on the S.W. Maatsuyker Island, the position and characteristics of which are as follows:—

The Lighthouse is situated on the south side of the S.W. Maatsuyker Island, which lies off the south coast of Tasmania, in latitude 43° 39' 30" S., longitude 146° 17' 30" E. (approximate).

The Tower is 42 feet in height from base to top of the lantern, and is painted white.

The Light will be *First Order, Dioptric Group—Flashing White Light*, visible all round the horizon as far as the land will allow, giving a *quick double flash* at intervals of *thirty seconds*.

The Light will be elevated 350 feet above the mean sea level, and, allowing 10 feet for the height of the eye, will be seen at a distance of 25 miles in clear weather, and at a lesser distance according to the state of the atmosphere.

T. M. FISHER, *Master Warden.*

*Marine Board Offices,
Hobart, 3rd January, 1891.*

No. 4522.—C.S.O.

Colonial Secretary's Office,
Perth, 21st January, 1891.

HIS Excellency the Governor directs it to be notified, for general information, that the Public Offices (with the usual exceptions as to the Railway, Postal and Telegraph Departments) will be closed on Monday, the 26th instant, the Anniversary of the Foundation of Australia.

GEORGE SHENTON,
Colonial Secretary.

No. 4519.—C.S.O.

TENDERS ACCEPTED FOR 1891.

Colonial Secretary's Office,
Perth, 17th January, 1891.

Cesspits.

Albany.—Local Board of Health, at £49 8s. per annum.
Bunbury.—Charles Norwood, at £35 per annum.
Fremantle.—Caroline Sharpe, at £280 per annum.
Geraldton.—James Foster, at £40 per annum.
Newcastle.—Thomas Whittle, at £55 per annum.
Perth.—B. Balaam, at £384 per annum.
Vasse.—Jessie Harding, at £15 per annum.
York.—William Clark, at £25 per annum.
Northam.—William Lyon, at £7 per annum.

GEORGE SHENTON,
Colonial Secretary.

Crown Lands' Office,
Perth, 20th January, 1891.

HIS Excellency the Governor directs it to be notified that he has received a Return of the election of the following gentlemen to serve on the undermentioned Roads Boards, during the current year:—

KOJONUP ROADS BOARD.

CHAIRMAN.—J. J. Garrity.
MEMBERS.—J. F. T. Hassell.
L. F. Van Zuilecom.
G. Norrish.
W. House.
F. Watts.
AUDITORS.—J. C. Rosseloty, R.M.
Cartney Woods.

SUSSEX ROADS BOARD.

CHAIRMAN.—G. Cross, senr.
MEMBERS.—T. Thurkle.
R. Gale.
J. Forrest.
E. Dawson.
E. C. B. Locke.
H. Brockman.

NELSON ROADS BOARD.

CHAIRMAN.—J. Allnutt.
MEMBERS.—J. Smith.
Wm. Forrest, junr.
Thos. Muir.
AUDITORS.—Dr. Chas. Lovegrove.
M. H. Jephson.

PERTH ROADS BOARD.

CHAIRMAN.—Richd. W. Hardey.
MEMBERS.—Henry Gibbs.
Barnard Duffy.
Alfred Okely.
AUDITOR.—B. Smith.

W. E. MARMION,
Commissioner of Crown Lands.

EASTERN RAILWAY.

ANNIVERSARY DAY,
MONDAY, JANUARY 26TH.

W.A. Turf Club Races.

FREMANTLE.—Passengers for the Race Course can travel by the ordinary 10.20 a.m. Train, and also by Special Trains leaving at 11 a.m. and 12 noon, changing Carriages at Perth.

Return fare (including admission to Course), 5s.

PERTH.—Trains will leave Perth for the Race Course at 11.30 a.m., 12.15 p.m., and 1.30 p.m., returning at 5.15, 5.40, and 6 p.m.

Return fare (including admission to Course), 3s. 6d.

GUILDFORD.—Passengers for the Race Course must travel by the 12.35 p.m. from Guildford, returning at 5.15 p.m., and change at Junction.

Return fare (including admission to Course), 3s. 6d.

The Mail Trains to and from Beverley, on this day only, will run as under:—

Down.		A.M.	Up.		P.M.
Beverley	... dep.	7.0	Fremantle	... dep.	5.20
York arr.	8.0	Perth arr.	6.0
Do. dep.	8.10	Do. dep.	6.30
Spencer's Brook	dep.	9.10	Guildford arr.	6.50
Clackline dep.	9.40	Do. dep.	6.55
Chidlow's Well	arr.	10.30	Chidlow's Well	arr.	8.10
Do. dep.	11.15	Do. dep.	8.30
		P.M.	Clackline dep.	9.40
Guildford arr.	12.25	Spencer's Brook	dep.	10.15
Do. dep.	12.30	York arr.	11.10
Race Course arr.	12.45	Do. dep.	11.20
Perth arr.	1.0	Beverley arr.	12.20
Fremantle arr.	1.40			

A.M.		P.M.			
Newcastle	... dep.	8.30	Northam	... dep.	8.40
Do. arr.	10.45	Do. arr.	10.40

FARES.—All Stations Eastward of Guildford return journey for single fare, plus 2s. admission to Race Course. Tickets available for this day only. Passengers must join the return Train at Perth, to which station their tickets will be available.

CLAYTON T. MASON,

General Manager, &c.

General Manager's Office, Perth,

January 19th, 1891.

Post Office Savings Bank.

General Post Office,
Perth, 11th December, 1890.

DEPOSITORS in the Post Office Savings Bank are requested to forward their Pass Books to this Office (postage free) on or about the 31st January, 1891, for comparison with the Ledgers and insertion of the Interest due to the end of the present year.

R. A. SHOLL,
Postmaster General and
General Superintendent of Telegraphs.

THE following Returns of the Revenue and Expenditure of the Colony of Western Australia are published for general information.

JOHN FORREST, Colonial Treasurer.

Return of REVENUE and EXPENDITURE for the Quarter ended 31st December, 1890.

HEAD OF REVENUE.	Revenue for Quarter ending 31st Dec., 1889.			Revenue for Quarter ending 31st Dec., 1890.			HEAD OF EXPENDITURE.	Expenditure for Quarter ending 31st Dec., 1889.			Expenditure for Quarter ending 31st Dec., 1890.		
	£	s.	d.	£	s.	d.		£	s.	d.	£	s.	d.
<i>Revenue as shown by Estimates:</i>													
Customs	53707	9	6	56214	12	9	Civil List (Schedule G., 33rd Vict., No. 13, and 48 Vict., No. 24)	1392	15	11	895	2	6
Harbor Dues	1862	13	7	1715	12	0	Loans Public Works	36260	2	7	36261	3	4
Land Revenue	7894	6	9	6732	3	8	High School	125	0	0	125	0	0
Rents (exclusive of Land)	66	7	1	76	13	9	Puisne Judge	175	0	0	37	12	8
Licenses	328	8	3	315	0	9	Annuity to Lady Barlee	75	0	0	75	0	0
Postages and Commission on Money Orders	3945	13	11	4526	2	7	Constitution Act (Sch. B. C. D., 52 Vic., No. 23)	2276	4	10
Telegrams	3131	16	3	3259	10	7	<i>Expenditure as shown by Estimates:</i>						
Fines, Forfeitures, and Fees of Court	1212	3	9	1153	18	1	His Excellency the Governor	202	5	9	168	7	4
Fees of Office	1094	5	5	1103	8	2	Legislative Council	347	18	1	381	0	8
Fees on Horses Exported	10	12	0	8	11	0	Colonial Secretary	423	6	6	435	5	11
Rottmest Establishment	241	9	5	124	8	2	Treasury	372	15	7	396	6	2
Sale of Government Property	128	13	3	50	16	5	Audit	345	1	8	349	12	6
Reimbursements in aid	2450	11	6	2053	12	7	Surveys	3240	16	2	2513	13	2
Railway Receipts	13007	12	3	13329	1	2	Customs	2107	9	10	2316	8	1
Telephone Receipts	347	0	0	201	2	6	Railways	18138	16	3	19750	4	2
Tramway Receipts	1108	1	0	1026	3	10	Postal and Telegraph	8957	14	6	10591	15	5
Fremantle Water Receipts	387	0	4	324	19	1	Land Titles	397	17	1	350	10	6
Refunds	146	11	11	350	1	8	Medical	3583	17	5	3156	18	0
Contributions under Scab Act	8	8	11	13	2	4	Harbor and Light	1837	13	4	2411	1	11
Penalties do.	9	5	11	3	5	7	Administration of Justice	4919	6	6	3656	0	8
Special Revenue, North District	416	14	6	453	18	0	Police	8977	11	4	9075	5	10
Stamp Revenue	2221	8	5	2043	19	5	Gaols	3148	1	2	3256	5	8
Brand Revenue	10	17	6	35	0	0	Rottmest Native Prison	829	7	2	752	14	11
Wharfage Dues	1331	9	1	1910	14	9	Printing	1056	4	9	916	8	0
Special Receipts	68623	15	10	895	16	11	Inspection of Stock	110	0	0	174	16	4
Interest	8	0	8	Educational	2828	3	0	2930	7	4
							Registry	95	0	0	97	10	0
							Poor Relief	2251	5	10	2328	10	1
							Aborigines	*	277	18	3
							Government Storekeeper	227	18	8	238	14	6
							Government Gardens	98	7	5	100	5	3
							Volunteers	1073	16	2	2008	8	8
							Mining	515	17	11	911	8	3
							Special Coast Survey	2950	0	0	3000	0	0
							Works and Buildings	3198	5	7	7550	3	5
							Roads and Bridges	1152	14	8	2486	19	0
							Ecclesiastical Grant	885	17	3	885	17	3
							Literary, Scientific, & Agricultural Grant
							Pensions	785	7	1	945	2	2
							Revenue Service, N. W. Coast	417	10	2	498	11	9
							Central Board of Health	33	5	0	27	10	0
							Refunds	16	14	2	33	18	6
							Immigration	500	0	0	36	1	11
							Geological Survey	150	0	0	250	0	0
							Miscellaneous	7260	16	1	8152	5	8
							Total	121465	0	7
							* Less amount entered as Expenditure under Aborigines in previous Quarters' returns, not now required	892	18	11
								£120572	1	8	133082	10	7

Examined and found correct,
E. L. COURTHOPE,
Auditor General.

JOHN FORREST,
Colonial Treasurer,
Treasury, 14th January, 1891.

General Abstract of Receipts and Expenditure to 31st December, 1890.

Dr.

The Treasurer in Account with Her Majesty's Colonial Government.

Cr.

Net Proceeds Sale of Debentures:—

£ s. d.

1. HARBOR WORKS AND JETTIES:—		
Harbor Works at Fremantle	105000	0 0
Less Re-appropriations (marked a below)		
under 50th Vict., No. 23, and 51st		
Vict., Nos. 20 and 31	98782	10 6
	6217	9 6
a Extension of the Telegraph System to Kimberley Gold-		
field, Wyndham, and South Australian Border in the		
East Kimberley District	60000	0 0
a Extension and enlargement of Fremantle Jetty	28782	10 6
a Water Works and Supply at Fremantle	7000	0 0
a Improving the navigation of the River Swan at and		
near the Bar	3000	0 0
Geraldton Jetty Extension and Goods Shed	2000	0 0
Less amount re-appropriated (marked b		
below) under 51st Vict., No. 31, for		
Public Works, Geraldton	1385	9 7
	614	10 5
b Public Works, Geraldton	1385	9 7
Derby Tramway and Jetty	3000	0 0
Dongara Jetty Extension	2000	0 0
Busselton Do.	2000	0 0
Bunbury Do. and Goods Shed	2500	0 0
Completion South Jetty, Fremantle	800	0 0
Extension of Albany Jetty	1500	0 0
Eucla Jetty	2000	0 0
Carnarvon—Increased Harbor Accommodation, including		
Jetty, Tramway, and Bridge	12000	0 0
Rails for Jetties throughout the Colony	1750	0 0
2. RAILWAYS AND TRAMWAYS:—		
Railway, York to Beverley	160000	0 0
Do. Spencer's Brook, Northwards		
Tramway Road, Harbor Accommodation and Improve-		
ments, Cossack and Roebourne	20000	0 0
Railway, Geraldton to Greenough	60000	0 0
Do. Bunbury to Timber Ranges	40000	0 0
Branch Line Eastern Railway to the River Swan, opo-		
posite Perth Race Course	2000	0 0
3. TELEGRAPHS:—		
Telegraph, Roebourne to Derby	35000	0 0
Gingin Telegraph	1500	0 0
Add Re-appropriations (marked c below)		
under 51st Vict., No. 20	360	1 9
	1860	1 9
Bridgetown and Bunbury Telegraph, in-		
cluding Office at Bridgetown	2550	0 0
c Less amount re-appropriated under		
51st Vict., No. 20, for Gingin Tele-		
graph	105	5 9
	2444	14 3

Expenditure to 31st December, 1890:—

£ s. d.

	Total Debits.			Sales of Materials and all other Credits.			Net Expenditure.		
	£	s.	d.	£	s.	d.	£	s.	d.
1. HARBOR WORKS AND JETTIES:—									
Harbor Works at Fremantle	6217	9	6				6217	9	6
Extension of the Telegraph System to Kimberley Goldfield,									
Wyndham, and South Australian Border in the East									
Kimberley District	60665	2	7	679	12	7	59985	10	0
Extension and enlargement of Fremantle Jetty	28046	8	3	864	7	4	27182	0	11
Water Works and Supply at Fremantle	6227	0	3	157	3	1	6069	17	2
Improving the navigation of the River Swan, at and near									
the Bar	3050	10	0	50	10	0	3000	0	0
Geraldton Jetty Extension and Goods Shed	614	10	5				614	10	5
Public Works, Geraldton	185	4	8				185	4	8
Derby Tramway and Jetty	3000	0	0				3000	0	0
Dongara Jetty Extension	2000	0	0				2000	0	0
Busselton do.	2000	0	0				2000	0	0
Bunbury do. and Goods Shed	2500	0	0				2500	0	0
Completion South Jetty, Fremantle	800	0	0				800	0	0
Extension of Albany Jetty	1463	12	7				1463	12	7
Eucla Jetty	1999	16	8				1999	16	8
Carnarvon—Increased Harbor Accommodation, including									
Jetty, Tramway, and Bridge	12011	2	5	11	2	5	12000	0	0
Rails for Jetties throughout the Colony	1750	0	0				1750	0	0
2. RAILWAYS AND TRAMWAYS:—									
Railway, York to Beverley	160010	0	0	10	0	0	160000	0	0
Do. Spencer's Brook, Northwards									
Tramway Road, Harbor Accommodation and Improve-									
ments, Cossack and Roebourne	20263	0	1	263	0	1	20000	0	0
Railway, Geraldton to Greenough	60000	0	0				60000	0	0
Do. Bunbury to Timber Ranges	39790	1	2	193	14	6	39596	6	8
Branch Line Eastern Railway to the River Swan, opposite									
Perth Race Course	2000	0	0				2000	0	0
3. TELEGRAPHS:—									
Telegraph, Roebourne to Derby	35134	7	5	134	7	5	35000	0	0
Gingin Telegraph	1860	1	9				1860	1	9
Bridgetown and Bunbury Telegraph, including Office at									
Bridgetown	2741	6	11	321	15	9	2419	11	2
Pinjarrah and Mandurah Telegraph, including Office at									
Mandurah	633	10	8				633	10	8
Breaksea Island Telegraph	1215	19	4	4	6	0	1211	13	4
Roebourne Telegraph, Completion of Line	5000	0	0				5000	0	0
Duplication of Telegraph Wires	2000	0	0				2000	0	0
4. WORKS AND BUILDINGS:—									
Customs and Wharf Arrangements, Fremantle, including									
Caretaker's Quarters	5000	0	0				5000	0	0
Post and Telegraph Offices, &c., Perth	12593	9	9	93	9	9	12500	0	0
Railway Workshops, Fremantle	2013	13	0	13	13	0	2000	0	0
Court House and Magistrate's Quarters, Gascoyne	1500	0	0	4	15	0	1495	5	0
Post Office and Postmaster's Quarters, Fremantle	3020	5	0	20	5	0	3000	0	0
Government House and Domain, Additions and Improve-									
ments	113	18	9	113	18	9			
Mandurah Breakwater	318	8	5				318	8	5
Public Works, Pinjarrah	52	4	0				52	4	0
5. MISCELLANEOUS:—									
Steam Launch, Fremantle	77	5	8				77	5	8
Steam Launch, Marine Survey (half paid by Admiralty)									
Improvements Fremantle Lunatic Asylum	1079	19	10				1079	19	10
Boring for Water	2851	8	11	156	0	0	2695	8	11
Telephone Exchange	2084	0	7	84	0	7	2000	0	0
Contingencies	17689	10	5	4	16	5	17684	14	0
	511573	9	0	3180	17	8	508392	11	4

Balances unexpended, 31st December, 1890:—

	£	s.	d.
1. HARBOR WORKS AND JETTIES:—			
Harbor Works at Fremantle			
Extension of the Telegraph System to Kimberley Goldfield, Wyndham, and South Australian Border in the East Kimberley District		14	10 0
Extension and enlargement of Fremantle Jetty	1600	9	7
Water Works and Supply at Fremantle	980	2	10
Improving the Navigation of the Swan River at and near the Bar			
Geraldton Jetty Extension and Goods Shed			
Public Works, Geraldton	1200	4	11
Derby Tramway and Jetty			
Dongara Jetty Extension			
Busselton do.			
Bunbury do. and Goods Shed			
Completion South Jetty, Fremantle			
Extension of Albany Jetty	36	7	5
Eucla Jetty	0	3	4
Carnarvon,—Increased Harbor Accommodation, including Jetty, Tramway, and Bridge			
Rails for Jetties throughout the Colony			
2. RAILWAYS AND TRAMWAYS:—			
Railway, York to Beverley			
Do., Spencer's Brook, Northwards			
Tramway Road, Harbor Accommodation and Improvements, Cossack and Roebourne			
Railway, Geraldton to Greenough			
Do., Bunbury to Timber Ranges	403	13	4
Branch Line Eastern Railway to the River Swan, opposite Perth Race Course			
3. TELEGRAPHS:—			
Telegraph, Roebourne to Derby			
Gingin Telegraph			
Bridgetown and Bunbury Telegraph, including Office at Bridgetown	25	3	1
Pinjarrah and Mandurah Telegraph, including Office at Mandurah			
Breaksea Island Telegraph			
Roebourne Telegraph, Completion of Line			
Duplication of Telegraph Wires			
4. WORKS AND BUILDINGS:—			
Customs and Wharf Arrangements, Fremantle, including Caretaker's Quarters			
Post and Telegraph Offices, &c., Perth			
Railway Workshops, Fremantle			
Court House and Magistrate's Quarters, Gascoyne	4	15	0
Post Office and Postmaster's Quarters, Fremantle			
Government House and Domain, Additions and Improvements			
Mandurah Breakwater			
Public Works, Pinjarrah	929	7	7
5. MISCELLANEOUS:—			
Steam Launch, Fremantle			
Steam Launch, Marine Survey (half paid by Admiralty) [Amount re-appropriated (marked <i>f</i> below) under 51st Vict., No. 31, for Improvements, Fremantle Lunatic Asylum			
Improvements Fremantle Lunatic Asylum	842	14	6
Boring for Water	304	11	1
Telephone Exchange			
Contingencies	472	10	0
		6764	12 8
			£515157 4 0

Pinjarrah and Mandurah Telegraph, including Office at Mandurah	800	0	0			
c Less amount re-appropriated under 51st Vict., No. 20, for Gingin Telegraph	166	9	4			
				633	10	8
Breaksea Island Telegraph	1300	0	0			
c Less amount re-appropriated under 51st Vict., No. 20, for Gingin Telegraph	88	6	8			
				1211	13	4
Roebourne Telegraph, Completion of Line				5000	0	0
Duplication of Telegraph Wires				2000	0	0
4. WORKS AND BUILDINGS:—						
Customs and Wharf Arrangements, Fremantle, including Caretaker's Quarters				5000	0	0
d Post and Telegraph Offices, &c., Perth				12500	0	0
Railway Workshops, Fremantle				2000	0	0
Court House and Magistrate's Quarters, Gascoyne				1500	0	0
Post Office and Postmaster's Quarters, Fremantle				3000	0	0
Government House and Domain, Additions and Improvements [Amount re-appropriated (marked <i>d</i> above) under 51st Vict., No. 31, for Post and Telegraph Offices, &c., Perth, £2500].						
Mandurah Breakwater	1300	0	0			
Less amount re-appropriated (marked <i>e</i> below) under 51st Vict., No. 31, for Public Buildings, Pinjarrah	981	11	7			
				318	8	5
e Public Buildings, Pinjarrah				981	11	7
5. MISCELLANEOUS:—						
Steam Launch, Fremantle	1500	0	0			
Less amount re-appropriated (marked <i>f</i> below) under 51st Vict., No. 31, for Improvements, Fremantle Lunatic Asylum	1422	14	4			
				77	5	8
Steam Launch, Marine Survey (half paid by Admiralty) [Amount re-appropriated (marked <i>f</i> below) under 51st Vict., No. 31, for Improvements, Fremantle Lunatic Asylum, £500].				1922	14	4
f Improvements, Fremantle Lunatic Asylum				3000	0	0
Boring for Water				2000	0	0
Telephone Exchange						
Contingencies	£28000	0	0			
Less Discount	9842	16	0			
				18157	4	0
				515157	4	0

£515157 4 0

£515157 4 0

Examined and found correct,
E. L. COURTHOPE,
Auditor General.

JOHN FORREST,
Colonial Treasurer,
Treasury, 13th January, 1891.

Loan 1888, 52nd Victoria, No. 12.

General Abstract of Receipts and Expenditure to 31st December, 1890.

Dr.

The Treasurer in Account with Her Majesty's Colonial Government.

Cr.

	£	s.	d.
Net Proceeds of Sale of Bonds:—	106974	13	6
Gross proceeds of £100,000 Stock at £108 15s. 3d. per cent.	£108,762	5	0
Interest on overdue instalments... ..	1	13	1
	£108763	18	1
Less Expenses	£1677	18	1
Discount Allowed	111	6	6
	1789	4	7
	£106974	13	6

Expenditure to 31st December, 1890:—

	Total Debits.			Sales of Materials and all other Credits.			Net Expenditure.		
	£	s.	d.	£	s.	d.	£	s.	d.
1. CARRIED TO REVENUE ACCOUNT:—									
Recoup under 52 Vict., No. 5	£60512	0	0						
Net premiums	6974	13	6						
	67486	13	6				67486	13	6
2. DEVELOPMENT OF GOLDFIELDS	9936	1	9				9936	1	9
3. BUILDINGS, &c.:—									
a Completion of Government Offices, Perth ...	9795	14	1	320	6	7	9475	7	6
b New Wing Colonial Hospital, &c.									
c Additions to Post and Telegraph Offices, Cossack and Carnarvon									
d Goods and Cars Sheds, Roebourne									
e Extension of Beverley Station... ..	144	0	2				144	0	2
4. MISCELLANEOUS:—									
a Wharf and Water Supply, Wyndham ...	1156	0	10				1156	0	10
b Jetty Head, Vasse	977	6	3				977	6	3
c Bushing Gascoyne River	483	3	0				483	3	0
d River Improvements and Steam Dredge ...	2000	0	0				2000	0	0
e Stock Route between Robe River and Northampton									
f Duplication Telegraph Line between Perth and Geraldton	2179	7	8				2179	7	8
g Grant to Municipal Council, Perth, to further extend and improve New Recreation Ground	500	0	0				500	0	0
Purchase Engines, Eastern Railway	2500	0	0				2500	0	0
5. CONTINGENCIES	305	14	0				305	14	0
Intermediate Post and Telegraph Stations, Telegraph Line, Kimberley Goldfields ...	639	2	0				639	2	0
Eastern Railway	1336	9	0				1336	9	0
	99489	12	3	320	6	7	99119	5	8

99119 5 8

Balances unexpended, 31st December, 1890:—

	£	s.	d.
2. DEVELOPMENT OF GOLDFIELDS	63	18	3
3. BUILDINGS, &c.:—			
<i>a</i> Completion of Government Offices, Perth	24	12	6
<i>b</i> New Wing Colonial Hospital, &c.	1300	0	0
<i>c</i> Additions to Post and Telegraph Offices, Cossack and Carnarvon	500	0	0
<i>d</i> Goods and Cars Sheds, Roebourne	1500	0	0
<i>e</i> Extension of Beverley Station	1355	19	10
4. MISCELLANEOUS :—			
<i>a</i> Wharf and Water Supply, Wyndham	343	19	2
<i>b</i> Jetty Head, Vasse	22	13	9
<i>c</i> Bushing Gascoyne River	1016	17	0
<i>d</i> River Improvements and Steam Dredge			
<i>e</i> Stock Route between Robe River and Northampton	1200	0	0
<i>f</i> Duplication Telegraph Line between Perth and Geraldton	166	9	4
<i>g</i> Grant to Municipal Council of Perth to further extend and improve New Recreation Ground			
Purchase Engines, Eastern Railway			
5. CONTINGENCIES :—			
Intermediate Post and Telegraph Stations, Telegraph Line to Kimberley Goldfields	360	18	0
Eastern Railway			

7855 7 10

106974 13 6

106974 13 6

Examined and found correct,
E. L. COURTHOPE,
Auditor General.

JOHN FORREST,
Colonial Treasurer,
Treasury, 13th January, 1891.

Revenue and Expenditure Account for year ended 31st December, 1890.

48

Dr.

The Treasurer in Account with Her Majesty's Colonial Government.

Cr.

		£	s.	d.			£	s.	d.
To Balance	...	33023	2	11	By Expenditure for Quarter ended				
„ Revenue for Quarter ended 31st					31st March, 1890	80590	11	6	
March, 1890	130744	4	5		„ Expenditure for Quarter ended				
„ Revenue for Quarter ended 30th					30th June, 1890	111831	0	7	
June, 1890	106238	2	4		„ Expenditure for Quarter ended				
„ Revenue for Quarter ended 30th					30th September, 1890	76233	5	8	
September, 1890	79401	16	0		„ Expenditure for Quarter ended				
„ Revenue for Quarter ended 31st					31st December, 1890	133082	10	7	
December, 1890	97929	16	5			401737	8	4	
		414313	19	2	„ Balance				45599
									13
									9
		£447337	2	1					£447337
									2
									1

GOVERNMENT GAZETTE.

Balance Sheet of Western Australia on 31st December, 1890.

		£	s.	d.			£	s.	d.
To Revenue and Expenditure Account:—					By Advances (to be recovered):—				
Balance		45599	13	9	Heads of Departments	7080	0	0	
To Loan Accounts:—					Sundry Persons	2118	11	0	
Loan 1884	6764	12	8		Imperial Convict Department Account	2365	14	6	
Do. 1888	7855	7	10		Imperial Pension Account	4481	3	1	
		14620	0	6	Government Residents, Roebourne, East and West } Kimberley, and Wardens Goldfields, Advance } Accounts	2970	7	7	
To Sinking Fund:—					Debentures Conversion Account	1832	14	3	
Loans, 1872, 1873, 1875	72488	5	8						
Loan, 1878	796	15	9						
Loan, 1881	2419	6	11						
Loan, 1882	2633	8	6						
Loan, 1884	5081	14	4						
		83369	11	2					20798
									10
									5

To Trust and Deposit Accounts:—

Australian Mutual Provident Society, Deposit Account	10000	0	0
Aborigines Protection Board	652	14	6
Assurance Fund	3378	5	10
Bondholders—Interest due	25834	3	8
Contractors' Deposit Account	1132	4	8
Colonial Mutual Life Assurance Society Limited, Deposit Account	10000	0	0
Electoral Act Deposit Account	25	0	0
Enrolled Guard	38	17	4
Equitable Life Assurance Society, Deposit Account	10000	0	0
Immigration Fund	2357	16	3
Imperial Commission Account	151	12	4
Impounded Stock Sales Account	15	9	11
Internal Revenue, 1891	4480	0	0
Intestate Estates' Account	2368	9	3
Lunatics' Estates Account	33	2	7
Midland Railway—Trust Account	12155	1	0
National Bank, Melbourne	13	7	5
National Mutual Life Association of Australasia Limited	10000	0	0
Outstanding Claims, entered as Expenditure but not yet paid	30762	14	7
Outstanding Claims, entered as Loan Expenditure, but not yet paid	809	5	8
Perth Tramways Deposit Account	650	0	0
Post Office Savings Bank— Deposit Account	33500	3	1
Interest do.	1908	1	4
	35408	4	5
Post Office Unclaimed Moneys Account	7	0	6
Sinking Fund, Municipal Loans, Albany	722	4	0
Do., Do., Fremantle	1729	4	6
Do., Do., Perth	3736	13	9
Do., Do., Geraldton	200	0	0
Special Suspense Account— 1886	89	11	0
1887	359	14	1
1888	289	2	2
1889	453	13	11
1890	10321	0	3
	11513	1	5
Warden's Assessors Fund	8	11	0
	178183	4	7
	£321772	10	0

By Investments:—

Securities in hands of Trustees Sinking Fund	83369	11	2
Do., do., Municipal Loans	6388	2	3
Do., for Loans from P.O. Savings Bank Fund	19600	0	0
Do., under the Life Assurance Companies Act, 1889	40000	0	0
	149357	13	5

By Stores on hand—(To be charged to Departments
when issued for consumption.)

General Stores	4047	12	1
Railway Stores	19572	16	0
Stationery Stores	4209	8	8
	27829	16	9
Less Departmental Stores, already charged as Expenditure	168	17	4
	27660	19	5

By Remittances *in transitu* 39160 4 6

By Cash in hand:—

	Fixed Deposit.	Current Accounts.
Bank of New South Wales, Perth	...	628 8 5
Commercial Bank of Australia, Perth	650 0 0	2247 15 11
National Bank, Perth	4465 18 4	12475 3 1
Union Bank, Perth	12155 1 0	12496 5 9
W. A. Bank, Perth	117 2 7	15004 9 3
Do. Post Office Savings Bank Account	...	15808 4 5
	76048	8 9
Balance in hands of Treasurer	1080	6 9
Crown Agents	6402	6 1
Do. on Deposit Account	10000	0 0
	93531	1 7
Less Drafts <i>in transitu</i>	8735	19 4

84795 2 3

£321772 10 0

Examined and found correct,
E. L. COURTHOPE,
Auditor General.

JOHN FORREST,
Colonial Treasurer,
Treasury, 14th January, 1891.

Registrar General's Office, Perth, 20th January, 1891.

It is hereby notified, for general information, and in accordance with Section 14 of 19 Vict., No. 12, that the following Ministers are duly registered in this Office for the Celebration of Marriages in the Colony of Western Australia:—

Table listing Ministers of the Church of England, Roman Catholic Church, Wesleyan Church, Presbyterian Church, and Church of Christ, with their denominations and residences.

WALTER A. GALE, Registrar General.

WESTERN AUSTRALIA.

METEOROLOGICAL OBSERVATIONS for the week ending 7th January, 1891.

Main meteorological data table with columns for Station, Lat., Long., Barometer, Temperature, Radiation, Wind, Rainfall, and other atmospheric measurements.

METEOROLOGICAL OBSERVATIONS for the week ending 14th January, 1891.

Second main meteorological data table for the week ending 14th January, 1891, with similar columns to the first table.

The Observations are taken at 9 a.m.; the Barometer is also registered at 3 p.m., the Mean of the two readings being here * taken † Force by Beaufort's Scale.

MALCOLM A. C. FRASER, Meteorological Reporter.

LAND SALES.

Crown Lands' Office, Perth, 20th January, 1891.

THE undermentioned Allotments of Land will be offered for Sale, at Public Auction, on the dates and at the places specified in the Schedule below; at 11 o'clock, a.m.

SCHEDULE.

Dates of Sale.	Places of Sale.	Description of Lots.	Numbers of Lots.	Quantities.			Upset Price.
				a.	r.	p.	
1891.							
Feb. 4	York ...	Beverley ... Town	36 ...	0	1	26	£20.
Do. 5	Geraldton ...	Geraldton ... do.	433 ...	0	3	5	£30.
Do. 6	Perth ...	Cottesloe... Sub.	72 ...	4	3	8	£10 per acre.
Do. 6	Do. ...	Fremantle ... Town	782 ...	0	2	19	£50.
Do. 6	Do. ...	Melville ... Sub.	92 ...	3	3	13	£10 per acre.
Do. 6	Do. ...	Mahogany Creek ...	36 ...	15	0	0	£1 per acre.
Do. 6	Do. ...	South Perth ... Sub.	374 ...	2	3	30	} £10 per acre each.
Do. 6	Do. ...	Do. ... do.	375 ...	4	2	0	
Do. 6	Do. ...	Do. ... do.	376 ...	4	2	0	
Do. 6	Do. ...	Do. ... do.	394 ...	4	0	12	
Do. 6	Do. ...	Do. ... do.	395 ...	3	3	1	
Do. 6	Do. ...	Do. ... do.	396 ...	4	0	29	
Do. 6	Do. ...	Perth ... do.	288 ...	5	2	14	
Do. 6	Do. ...	Do. ... do.	289 ...	5	2	14	
Do. 6	Do. ...	Do. ... do.	290 ...	5	2	14	
Do. 6	Do. ...	Do. ... do.	291 ...	5	2	14	
Mar. 4	Roebourne ...	Cossack ... Town	341 ...	0	1	29	} £20 each.
Do. 4	Do. ...	Do. ... do.	344 ...	0	2	0	
Do. 4	Do. ...	Do. ... do.	347 ...	0	2	0	
Do. 4	Do. ...	Shelborough ... do.	6 ...	0	2	13	£10.
Do. 6	Perth ...	Onslow ... do.	73 ...	1	0	0	£20.
Do. 6	Do. ...	Southern Cross ... do.	10 ...	0	1	0	£20.
Do. 6	Do. ...	Do. ... do.	35 ...	0	1	0	£20 and £65 to be added for improvements.

W. E. MARMION,
Commissioner of Crown Lands.

Crown Lands' Office, Perth, 20th January, 1891.

HIS Excellency the Governor has been pleased to set apart, as Public Reserves, the land described in the Schedule below, for the purposes herein set forth:—

RESERVES.

Recorded Number.	Content. a. r. p.	Town or District, and Description of Boundaries.	Purpose for which made.
1775	100 0 0	Nelson.—Bounded on the North by the Blackwood River; on the East by the Western boundary of Bridgetown townsite; on the West by a line extending South from said river, at a distance of 18 chains 27 links from the East boundary; and on the South by an East and West line, so situate as, with the other boundaries, to include 100 acres.	Glebe, Church of England.
1778	500 0 0	North-West.—Bounded on the North by a West line of 80 chains from the North-west corner of North Location 68; on the West by a South line of about 70 chains; on the South by the right bank of the Ashburton River; and on the East by lines extending from the North-west corner of North Location 68, South 24 chains 76 links, then East 17 chains 54 links, being the West and part of the South boundary of the aforesaid Location, and then South about 1 chain 40 links to the right bank of the aforesaid river.	Stopping place for travellers and stock.
1779	2 0 0	Victoria.—Bounded on the South by about 3 chains 92 links of the road from Geraldton eastward <i>via</i> Moonyoonooka; on the West by a road extending Northward along the Eastern boundary of Victoria Location 1267; on the North by an East and West line 4 chains in length, at an average distance of 5 chains North from the first-mentioned road; and on the East by a North and South line 2 chains East from the Western boundary. Portion of Reserve 1441, included in above boundaries, is hereby cancelled.	School site.

W. E. MARMION,
Commissioner of Crown Lands.

Western Australia.

Crown Lands' Office,
Perth, 20th January, 1891.

LIST of Surveyors licensed under "The Licensed Surveyors Act, 1886" (50 Vic., No. 6):—

Name.	Address.
Angove, W. H.	Albany
Brockman, F. S.	Perth
Brodrich, Harold	Do.
Brooking, J. S.	Do.
Beasley, Thos.	Do.
Barratt, Jas.	Do.
Brazier, Richard	Do.
Brazier, Noel M.	Do.
Chamberlin, A. L.	Do.
Crossland, Chas.	Do.
Chiene, Geo. Scott	Do.
Cameron, J. B.	Do.
Forrest, John (Honorable)	Do.
Forrest, Alex.	Do.
Goddard, W. P.	Do.
Hutchinson, J.	Beverley
Henry, T. E. C.	—
Hore, John	Albany
Johnston, H. F.	Perth
King, H. S.	Do.
Lloyd, H. A.	Do.
Lefroy, J. H. M.	Guildford
May, C. E.	Perth
Monaghan, F. F.	Do.
Mills, Harry W.	Do.
Owen, Chas. A.	Do.
Onslow, H. H.	—
Oxley, Jas. Orchard	Perth
Paterson, C. A.	Do.
Ranford, H. S.	Do.
Ross, A. C.	Albany
Robinson, G. D.	Perth
Rowley, Wm.	Do.
Rotton, G. H.	Carnarvon
Saw, W. A.	Fremantle
Sellars, D. B.	Perth
Stuart, J. W. R.	Do.
Turner, G. R.	Guildford
Tarrant, Harley	Melbourne
Wells, A. J.	Geraldton
Wilson, Hy.	Perth

J. S. BROOKING,
President of the Land Surveyors'
Licensing Board.

DEPARTMENT OF LAND TITLES.

$\frac{154}{90}$

Transfer of Land Act, 1874.

TAKE NOTICE that Sarah Logue of Pinjarrah widow devisee under the will of Joseph Logue the younger deceased has made application to be registered as the proprietor of an estate in fee simple in possession in the following parcels of land situate in the Murray District viz. :—

MURRAY LOCATIONS 29 43 52 and 60

Murray Location 29 (20 acres)

Bounded *on the East* by a line extending about seven chains thirty-nine links North from a water course supposed to be a branch of the River Harvey said boundary passing through centre of a squared post in a trench [] fifty links North from said water course and terminating at another squared post in a trench [] nearly fifteen and a quarter chains West and five hundred and fifty-seven and a half chains South from South-West corner of Murray Location 10

On the North by a West line of about twenty chains to a similar post in a trench []

On the West by a line of about seven chains sixteen links extending South to water course aforesaid through centre of another similar post in a trench [] about seventy links North from its right bank and

On the South by said water course between South ends of the East and West boundaries.

Murray Location 43 (10 acres)

Bounded *on the East* by a line of ten chains extending North from a spot one chain forty-five links South from Cookenup Brook passing along the West boundary of

Murray Location 29 on right bank of said Brook an through a squared post seventy links North from said bank

On the West by ten chains of the East boundary of Location 52 extending North from a spot twenty links South from left bank of Brook aforesaid and

On the North and South by East lines of ten chains each.

Murray Location 52 (10 acres)

Bounded *on the East* by a line of fourteen chains twenty-nine links extending North from a spot three and a half chains South from South-West corner of Murray Location 43 to a spot seventy-nine links North from that Location's North-West corner

On the South by a West line of seven chains from spot first aforesaid and by *opposite boundaries* parallel and equal.

Murray Location 60 (40 acres)

Bounded *on the East* by the North-Western shore of Lake Preston and by a North line of eight chains from the Northern portion of said shore passing through a post on its edge to a squared post

On the North by a West line of twenty-three chains fifteen links to a squared post

On the West by a South line of twenty-nine chains to a squared post and

On the South by an East line of ten chains to Lake aforesaid passing through a post sixty links West from its Western shore.

Also: In the following parcels of land situate in the Wellington District viz. :—

WELLINGTON LOCATIONS 116 and 203

Wellington Location 116 (10 acres)

Bounded *on the North* by a line of twelve and a half chains extending West from a spot two chains seventy-two links North from North-West corner of Murray Location 52

On the East by a line of eight chains extending South from spot aforesaid and along part of the West boundary of said Location 52 and by *opposite boundaries* parallel and equal.

Wellington Location 203 (40 acres)

Bounded *on the South* by a line of twenty-six chains sixty-six links extending West from the South-West corner of Wellington Location 283

On the East by fifteen chains of the West boundary of said Location 283

On the North by a West line of twenty-six chains sixty-six links to the East boundary of Wellington Location 282 and

On the West by a South line of fifteen chains passing along part of the East boundary of said Location 282 to the West end of the South boundary.

AND FURTHER TAKE NOTICE that all persons other than the applicant claiming to have any estate right title or interest in the above parcels of land ARE HEREBY REQUIRED to lodge in this Office on or before the 14th day of February next a *caveat* forbidding the same from being brought under the operation of the Act.

ALFRED E. BURT,

Registrar of Titles.

Land Titles' Office, Perth, }
5th January, 1891. }

Leake, James, and Kidson, Perth, Applicant's Solicitors.

$\frac{173}{90}$

Transfer of Land Act, 1874, and "The Real Property Limitations Act, 1878."

TAKE NOTICE that Henry Caporn the elder of Perth boatman has made application to be registered as the proprietor of an estate in fee simple in possession in the following parcel of land situate in the town of Perth being portion of

Perth Town Lot Y 22.

Bounded *on the North-East* by three chains of Roe Street
On the South-West by fifty links of Beaufort Street the opposite boundaries being parallel and equal.

AND FURTHER TAKE NOTICE that all persons other than the applicant claiming to have any estate right title or interest in the above parcel of land ARE HEREBY REQUIRED to lodge in this Office on or before the 21st day of March next a *caveat* forbidding the same from being brought under the operation of the Act.

ALFRED E. BURT,

Registrar of Titles.

Land Titles' Office, Perth, }
20th January, 1891. }

Burnside & Gawler, Perth, Applicant's Solicitors.

¹⁵⁷/₉₀ Transfer of Land Act, 1874, Section 51.

TAKE NOTICE that Joseph Spencer of Balgarrup grazier (since deceased) devisee in tail male under the will of the late Sir Richard Spencer K.H. but now owner of the fee by virtue of a disentailing assurance has made application to be registered as the proprietor of an estate in fee simple in possession in the following parcel of land situate in Albany being

Town Lot M. 1 (containing 1a. Or. 37p.)

with frontage of 150 links upon Middleton Beach and a depth of 825 links upon Middleton Road and as the same is comprised in Certificate of Title Vol. XXXIII folium 283.

AND FURTHER TAKE NOTICE that all persons other than the applicant claiming to have any estate right title or interest in the above parcels of land ARE HEREBY REQUIRED to lodge in this Office on or before the 21st day of February next a caveat forbidding the same from being registered accordingly.

ALFRED E. BURT,
Registrar of Titles.

Land Titles' Office, Perth, }
17th January, 1891. }

Haynes & Robinson, Albany, Solicitors for the late Applicant.

¹⁷⁴/₉₀ Transfer of Land Act, 1874.

TAKE NOTICE that the Union Bank of Australia Limited has made application to be registered as the proprietor of an estate in fee simple in possession in the following parcel of land situate in the town of Cossack being

Cossack Town Lot 130 (0a. 1r. 36p.)

Bounded on the N.W. by 125 links of Perseverance Street
On the S.E. by 125 links of the Strand

On the N.E. and S.W. by Town Lots 131 and 129 each measuring 384 links.

AND FURTHER TAKE NOTICE that all persons other than the applicant claiming to have any estate right title or interest in the above parcel of land ARE HEREBY REQUIRED to lodge in this Office on or before the 21st day of February next a caveat forbidding the same from being brought under the operation of the Act.

ALFRED E. BURT,
Registrar of Titles.

Land Titles' Office, Perth,)
15th January, 1891. }

Parker & Parker, Perth, Applicant's Solicitors.

¹⁸⁶/₉₀ Transfer of Land Act, 1874.

TAKE NOTICE that John Wesley Bateman of Fremantle merchant has made application to be registered as the proprietor of an estate in fee simple in possession in the following parcels of land situate in the Town of Albany viz.

ALBANY SUBURBAN LOTS A 13 AND A 14.

Albany Suburban Lot A 13 (4a. 1r. 24p.)

Bounded on the North by Middleton Road.

On the West by Albany Suburban Lot Lot A 1 measuring ten chains.

On the South by a line four chains in length in continuation of the South boundary of Suburban Lot A 1 aforesaid and

On the East by a line about eleven chains seventy links in length drawn parallel to the West boundary.

Albany Suburban Lot A 14 (63a. 3r. 1Sp.)

Bounded on the South-West and South by Middleton Road.

On the East by about twenty-four chains ninety links of Marine Terrace and

On the North by about thirty-seven chains fifteen links of Wollaston Road.

AND FURTHER TAKE NOTICE that all persons other than the applicant claiming to have any estate right title or interest in the above parcels of land ARE HEREBY REQUIRED to lodge in this Office on or before the 14th day of February next a caveat forbidding the same from being brought under the operation of the Act.

ALFRED E. BURT,
Registrar of Titles.

Land Titles' Office, Perth, }
7th January, 1891. }

Leake, James, & Kidson, Perth, Applicant's Solicitors.

¹⁵⁰/₉₀ Transfer of Land Act, 1874.

TAKE NOTICE that William Spencer of Bunbury merchant and James Moore of the same place auctioneer executors of the will of Samuel Rose late of Bunbury deceased have made application to be registered as the proprietors of an estate in fee simple in possession in the following parcels of land situate in the town of Bunbury being

BUNBURY BUILDING LOTS 206 and 219

Bunbury Building Lot 206 (containing one rood more or less)

Bounded on the West by one chain of Victoria Street.

On the North by two chains fifty links of Wellington Street.

On the East by one chain of the West boundary of Bunbury Building Lot No. 219 and

On the South by the North boundary of Building Lot No. 207 measuring two and a half chains.

Bunbury Building Lot 219 (containing one rood and two perches)

Bounded on the North by one chain thirty-three links of Wellington Street.

On the South by one chain thirty-three links of the North boundary of Bunbury Building Lot No. 210.

On the East by the West boundary of Building Lot No. 218 measuring two chains and

On the West by the East boundaries of Building Lots Nos. 206 and 207 measuring together two chains in length

AND FURTHER TAKE NOTICE that all persons other than the applicants claiming to have any estate right title or interest in the above parcels of land ARE HEREBY REQUIRED to lodge in this Office on or before the 7th day of February next a caveat forbidding the same from being brought under the operation of the Act.

ALFRED E. BURT,
Registrar of Titles.

Land Titles' Office, Perth, }
5th January, 1891. }

Leake, James, and Kidson, Perth, Applicants' Solicitors.

¹⁵³/₉₀ Transfer of Land Act, 1874, Section 51.

TAKE NOTICE that Sarah Logue of Pinjarrah widow devisee under the will of Joseph Logue the younger deceased has made application to be registered as the proprietor of an estate in fee simple in possession in the following parcels of land viz. :-

			Volume.	Folium.
Murray Location	121	...	XXIV.	246
"	122	...	"	247
Wellington Location	282	...	I.	180
"	283	...	"	178
"	284	...	"	179
"	288	...	"	176
"	312	...	"	175
"	360	...	VI.	243
"	372	...	XXIV.	377
"	416	...	XI.	98
"	417	...	"	99
"	423	...	IX.	327
"	507	...	XXIV.	266
"	524	...	XXVI.	362
"	530	...	"	340
"	532	...	XXIV.	267
"	533	...	XXVI.	342
"	572	...	XXX.	257
"	589	...	XXXIV.	86
Pinjarrah Town Lots 24, 25, and 26			IV.	316

AND FURTHER TAKE NOTICE that all persons other than the applicant claiming to have any estate right title or interest in the above parcels of land ARE HEREBY REQUIRED to lodge in this Office on or before the 14th day of February next a caveat forbidding the same from being registered accordingly.

ALFRED E. BURT,
Registrar of Titles.

Land Titles' Office, Perth, }
5th January, 1891. }

Leake, James, & Kidson, Perth, Applicant's Solicitors.

$\frac{137}{90}$ **Transfer of Land Act, 1874.**

TAKE NOTICE that Arthur Tremayne of Cardew Perranar-Worthal in the County of Cornwall in England a Lieutenant-Colonel in Her Majesty's army has made application to be registered as the proprietor of an estate in fee simple in possession in the following parcel of land situate in the townsite of York being

York Suburban Lot P 4 containing 4 acres.

Bounded on the *S.W.* by 807 links of Suburban Road.

On the *North* by 807 links of Pool Street.

On the *S.E.* by Suburban Lot P 3 measuring 494 links and

On the *East* by Suburban Lot P 5 measuring 494 links.

AND FURTHER TAKE NOTICE that all persons other than the applicant claiming to have any estate right title or interest in the above parcel of land ARE HEREBY REQUIRED to lodge in this Office on or before the 24th day of January next a *caveat* forbidding the same from being brought under the operation of the Act.

ALFRED E. BURT,

Registrar of Titles.

Land Titles' Office, Perth, }
19th December, 1890. }

Parker & Parker, Perth, Applicant's Solicitors.

 $\frac{158}{90}$ **Transfer of Land Act, 1874, Sec. 51, and 44 Vic., No. 23.**

TAKE NOTICE that Alexander Ramsay Stuart a Captain in Her Majesty's Royal Artillery and Donald Mackenzie of Edinburgh Scotland a writer to the Signet Executors of the will of Major-General John Ramsay Stuart a Companion of the Most Honorable the Order of the Bath have made application to be registered as the proprietors of an estate in fee simple in possession in the following parcel of land situate in the town of Albany being

Albany Suburban Lot A 8 (5a. 2r. 10p.)

as the same is comprised in Certificate of Title Volume XXXII. folium 81.

AND FURTHER TAKE NOTICE that all persons other than the applicants claiming to have any estate right title or interest in the above parcel of land ARE HEREBY REQUIRED to lodge in this Office on or before the 24th day of January next a *caveat* forbidding the same from being registered accordingly.

ALFRED E. BURT,

Registrar of Titles.

Land Titles' Office, Perth, }
29th December, 1890. }

 $\frac{125}{90}$ **Transfer of Land Act, 1874.**

TAKE NOTICE that Samuel Salter of Canning laborer has made application to be registered as the proprietor of an estate in fee simple in possession in the following parcels of land situate in the town of Kelmscott viz.:

KELMSCOTT SUBURBAN LOTS 4 5 and 32.

Kelmscott Suburban Lot 4 (3a. 3r. 20p.)

Bounded on the *South-East* by four chains thirty links of River Road.

On the *South-West* by about twelve chains of public highway.

On the *North-West* by the Canning River.

On the *North-East* by Kelmscott Suburban Lot 5 extending perpendicular to River Road to aforesaid river and measuring about ten and a half chains.

Kelmscott Suburban Lot 5 (4a. 0r. 9p.)

Bounded on the *South-East* by four chains of River Road.

On the *North-West* by the Canning River.

On the *South-West* by Suburban Lot 4 measuring about ten and a half chains and

On the *North-East* by Suburban Lot 6 measuring about nine chains eighty links extending perpendicular to River Road.

Kelmscott Suburban Lot 32 (12 acres.)

Bounded on the *North* by the left bank of Canning River.

On the *South* by twenty-two chains eighty links of River Road extending true East and West.

On the *West* by a true North line to river aforesaid from West end of South boundary and

On the *East* by a true North-West line to river aforesaid from East end of the South boundary.

AND FURTHER TAKE NOTICE that all persons other than the applicant claiming to have any estate right title or interest in the above parcels of land ARE HEREBY REQUIRED to lodge in this Office on or before the 21st day of February next a *caveat* forbidding the same from being brought under the operation of the Act.

ALFRED E. BURT,

Land Titles' Office, Perth, }
16th January, 1891. }
Registrar of Titles.

 $\frac{61}{91}$ **Transfer of Land Act, 1874, Section 51.**

TAKE NOTICE that Sarah Sherwood of Perth widow administratrix of the estate of Betsey Clifton-Parry deceased intestate has made application to be registered as the proprietor of an estate in fee simple in possession in the following parcel of land situate in Perth containing 20 perches being a portion of

Perth Building Lot W 4

together with a right of carriage way over a strip of land adjoining with 17 links frontage upon Beaufort Street the subject of Certificate of Title Volume V Folium 79.

AND FURTHER TAKE NOTICE that all persons other than the applicant claiming to have any estate right title or interest in the above parcel of land ARE HEREBY REQUIRED to lodge in this Office on or before the 14th day of February next a *caveat* forbidding the same from being registered accordingly.

ALFRED E. BURT,

Registrar of Titles.

Land Titles' Office, Perth, }
13th January, 1891. }

Edward Sholl, Perth, Applicant's Solicitor.

 $\frac{156}{90}$ **Transfer of Land Act, 1874, and 44 Vic., No. 23.**

TAKE NOTICE that Henry Warne of Albany auctioneer has made application to be registered as the proprietor of an estate in fee simple in possession in the following parcel of land situate in the town of Albany viz.:-

Albany Suburban Lot A 1

as the same is comprised in Certificate of Title Volume XXXIII. folium 282.

AND FURTHER TAKE NOTICE that all persons other than the applicant claiming to have any estate right title or interest in the above parcel of land ARE HEREBY REQUIRED to lodge in this Office on or before the 14th day of March next a *caveat* forbidding the same from being registered accordingly.

ALFRED E. BURT,

Registrar of Titles.

Land Titles' Office, Perth, }
16th January, 1891. }

Haynes & Robinson, Albany, Applicant's Solicitors.

 $\frac{161}{90}$ **Transfer of Land Act, 1874.**

TAKE NOTICE that John Bridle of Fremantle carpenter Richard Rummer of Fremantle laborer William Murray of Fremantle carpenter Edward Pollett of Perth wheelwright and William Horner of Fremantle carpenter the present trustees of the Independent Order of Rechabites (Good Endeavor Tent No. 4) have made application to be registered as the proprietors of an estate in fee simple in possession in the following parcel of land situate in the town of Fremantle being portions of

Town Lots 857, 858 and 859

with frontage of 80 links upon Quarry Street and depth of 380 links.

AND FURTHER TAKE NOTICE that all persons other than the applicants claiming to have any estate right title or interest in the above parcel of land ARE HEREBY REQUIRED to lodge in this Office on or before the 21st day of February next a *caveat* forbidding the same from being brought under the operation of the Act.

ALFRED E. BURT,

Registrar of Titles.

Land Titles' Office, Perth, }
19th January, 1891. }

Burnside & Gawler, Fremantle, Applicants' Solicitors.

⁹⁷/₉₀ **Transfer of Land Act, 1874.**

TAKE NOTICE that James Joseph Green of Perth miller has made application to be registered as the proprietor of an estate in fee simple in possession in the following parcels of land situate in the Swan District being

SWAN LOCATIONS 565 AND 567.

Swan Location 565 (40 acres).

Bounded on the North by an East line of 29 chains 75 links from the North-east corner of Swan Location 185 to Location 566.

On the West by lines extending South 80 chains from said corner to Location 189 then East 13 chains 14 links and then South 9 chains 75 links to Location K.

On the South by an East line of 16 chains 61 links and

On the East by a North line of 17 chains 75 links.

Swan Location 567 (40 acres).

Bounded on the East by lines extending South five chains to the North-east corner of Swan Location 566 then West sixteen chains and then South seven chains twenty-five links to the North-east corner of Location 565.

On the North by a West line of forty-two chains twenty links.

On the West by a South line of twelve chains twenty-five links and

On the South by an East line of twenty-six chains twenty links.

AND FURTHER TAKE NOTICE that all persons other than the applicant claiming to have any estate right title or interest in the above parcels of land ARE HEREBY REQUIRED to lodge in this Office on or before the 24th day of January next a caveat forbidding the same from being brought under the operation of the Act.

ALFRED E. BURT,
Registrar of Titles.

Land Titles' Office, Perth, }
22nd December, 1890. }

Leake, James, and Kidson, Perth, Applicant's Solicitors.

¹²⁹/₉₀ **The Transfer of Land Act, 1874, Sect. 51.**

TAKE NOTICE that Mary Higgins of the Capel near Bunbury widow administratrix of Frederick Higgins of the same place farmer deceased intestate has made application to be registered as the proprietor of an estate in fee simple in possession in the following parcel of land situate in the Wellington District being

Location 438 containing 40 acres

as the same is comprised in Certificate of Title Vol. XXX 75.

AND FURTHER TAKE NOTICE that all persons other than the applicant claiming to have any estate right title or interest in the above parcel of land ARE HEREBY REQUIRED to lodge in this Office on or before the 24th day of January next a caveat forbidding the same from being registered accordingly.

ALFRED E. BURT,
Registrar of Titles.

Land Titles' Office, Perth, }
19th December, 1890. }

Solicitor for Applicant, William Lovegrove, Bunbury.

¹³⁶/₉₀ **Transfer of Land Act, 1874.**

TAKE NOTICE that Cecil Rogers lately of Albany surgeon but now of Springfield Devonshire in England has made application to be registered as the proprietor of an estate in fee simple in possession in the following parcel of land situate in the town of Albany being

Albany Suburban Lot B 9

Bounded on the S. by Building Lot B5 measuring 6 chains

On the N. by a line parallel and equal to the South boundary

On the W. by Suburban Lot 8 and

On the E. by a line parallel and equal to the West boundary.

AND FURTHER TAKE NOTICE that all persons other than the applicant claiming to have any estate right title or interest in the above parcel of land ARE HEREBY REQUIRED to lodge in this Office on or before the 14th day of February next a caveat forbidding the same from being brought under the operation of the Act.

ALFRED E. BURT,
Registrar of Titles.

Land Titles' Office, Perth, }
12th January, 1891. }

Burnside & Gawler, Perth, Applicant's Solicitors.

¹⁹²/₉₀ **Transfer of Land Act, 1874, and 47 Vic., No. 20.**

TAKE NOTICE that the Curator of Intestates' Estates has made application to be registered as the proprietor of an estate in fee simple in possession in the following parcel of land situate in the Avon District being

Avon Location 1334

the subject of Certificate of Title registered Volume XXVI Folium 198.

AND FURTHER TAKE NOTICE that all persons other than the applicant claiming to have any estate right title or interest in the above parcel of land ARE HEREBY REQUIRED to lodge in this Office on or before the 14th day of February next a caveat forbidding the same from being registered accordingly.

ALFRED E. BURT,
Registrar of Titles.

Land Titles' Office, Perth, }
13th January, 1891. }

¹⁶⁰/₉₀ **The Transfer of Land Act, 1874.**

TAKE NOTICE that Eliza Leake Broun of Lowerwick House Worcester spinster Mary McBride Broun of the same place spinster and William Luke Broun a chief officer in the Peninsular and Oriental Steamship Company's Service have made application to be registered as the proprietors of an estate in fee simple in possession in the following parcel of land situate in the Wellington District containing 300 acres being

Leschenault Location 23

Bounded on the East South and West by the left bank of the Collie River and

On the North by the shore of Samphire Bay in Leschenault Inlet and by a due East line about 8650 links in length from the shore of Samphire Bay to the Collie River passing through a spot 160 links North from the Southern extremity of the Bay aforesaid and also including Alexander Island in the Collie River aforesaid measuring about 28 chains in length and situate about three-quarters of a mile within the river's entrance.

AND FURTHER TAKE NOTICE that all persons other than the applicants claiming to have any estate right title or interest in the above parcel of land ARE HEREBY REQUIRED to lodge in this Office on or before the 14th day of February next a caveat forbidding the same from being brought under the operation of the Act.

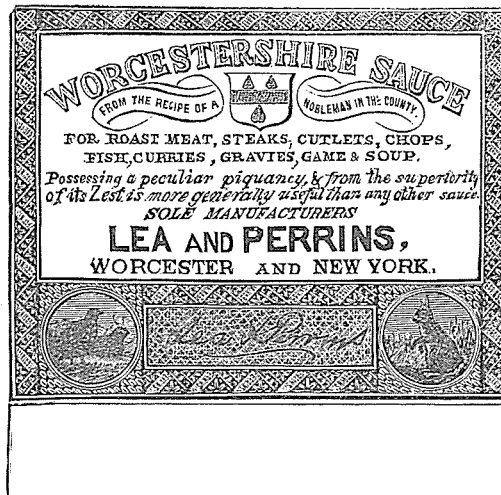
ALFRED E. BURT,


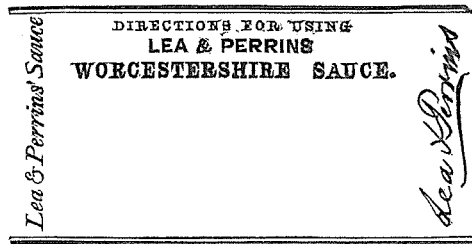
Land Titles' Office, Perth, } Registrar of Titles.
13th January, 1891. }

Stone & Burt, Perth, Applicants' Solicitors.

Designs and Trade Marks Act, 1884.

IT is hereby notified that Lea and Perrins, of Worcester, England, Manufacturers, have applied to register the Trade Marks (5) represented below, in Class 42, in respect of Sauce :





LEA AND PERRINS.

*In consequence of spurious imitations of
Lea & Perrins' Sauce
which are calculated to deceive
the Public, Lea and Perrins
have adopted a New Label
bearing their Signature, thus,*

Lea & Perrins

*which will be placed on every
bottle of
Worcestershire Sauce
after this date and without which
none is genuine.
November, 1874.*



Notice is hereby given that, unless it be shown to my satisfaction before the expiration of 21 days from the publication hereof that any of such Trade Marks has been previously registered, or that some other person is entitled to any of such Trade Marks, or that any of such Trade Marks is so like some other Trade Mark that it may be mistaken for the same, a certificate will be issued to the applicants, certifying that the said firm is entitled to the use of each and all of the same.

WALTER A. GALE,
Registrar of Designs
and Trade Marks.

Patent Office, Perth,
January 21st, 1891.

Designs and Trade Marks Act, 1884.

IT is hereby notified that Reckitt & Sons, Limited, of 423, Kent Street, Sydney, in the Colony of New South Wales, Manufacturers, have applied to register the Trade Mark represented below, in Class 47, in respect of Blue :



Notice is hereby given that, unless it be shown to my satisfaction before the expiration of 21 days from the publication hereof that such Trade Mark has been previously registered, or that some other person is entitled to such Trade Mark, or that such Trade Mark is so like some other Trade Mark that it may be mistaken for the same, a certificate will be issued to the applicants, certifying that the said firm is entitled to the use of the same.

WALTER A. GALE,
Registrar of Designs
and Trade Marks.

Patent Office, Perth,
January 20th, 1891.

AT a Meeting of the Canning Roads Board it was resolved that that portion of the old Guildford road be closed, leading from the main Canning road near Yule's Brook, through Locations 7, 286, 5, S. 2033, $\frac{7}{618}$, to the corner of 984.

FRANK B. JAMES,
Chairman Canning Roads Board.

Canning District Roads Board.

A NEW Road, one chain wide, will be resumed by the above Board, starting from the Government Road at Kelmscott, 15 chains West of Slab Gully, proceeding along the said Gully; thence through Block No. 33 to North-West corner of the said Block No. 33; thence in a North-East direction to Loc. 164.

FRANK B. JAMES,
Chairman C.R.B.
Canning, 29th October, 1890.

NOTICE.

THE Plantagenet Roads Board intend to close the track through Hay Location B 3 (the property of Mr. J. A. Mullins) from the North-west corner of Mr. James Arber's Location 36 Westward, but not to include the track Eastward to Mr. Arber's other Location.

A. Y. HASSELL,
Chairman.
Mount Barker, 15th Oct., 1890.

Gascoyne Roads Board.

THE above Board recommend the track be closed, commencing from junction of main Minilya road, about one mile from Tanget Pool, to Cardibia, *viâ* Coolilee and Boolathana, and the same is hereby closed.

L. F. RIDLEY,
Chairman.

October 20th, 1890.

BALANCE SHEET of the Plantagenet Roads Board for the year ending 31st December, 1890.

1889.	Dr.	£	s.	d.
Dec. 30.—To Balance	12	19	4
1890.				
Jan. 21.—Cash, Cart Licenses	12	10	0
Feb. 8.—Colonial Treasurer (Grant)	200	0	0
„ 10.—Cash, Cart Licenses	14	10	0
Mar. 4.—Do. do.	8	10	0
„ 19.—Do. do.	5	0	0
„ 22.—Do. do.	7	10	0
Apr. 2.—Do. do.	3	0	0
„ 27.—Colonial Treasurer (Grant)	100	0	0
June 9.—Cash, Cart Licenses	2	10	0
Nov. 3.—Do. do.	0	10	0
„ 17.—Do. do.	1	15	0
Dec. 30.—Balance	32	17	6
		£401	11	10

1890.	Cr.	£	s.	d.
Jan. 29.—R. J. Irvine, repairing Bridge (56)	18	17	6
„ 29.—J. Gorman, Road Contract to 29th January, 1890 (57)	34	17	0
„ 29.—Jno. Ince, Book and Printing (58)	0	10	0
„ 29.— <i>Australian Advertiser</i> (60)	0	19	9
Mar. 5.—J. Gorman, Road Contract to 5th March, 1890 (59)	44	19	0
Apr. 9.—J. Gorman, Road Contract to 9th April, 1890 (61)	43	8	0
„ 9.—P. Monaghan, Collector (62)	5	0	0
„ 9.— <i>Australian Advertiser</i> , Advertising (63)	0	8	0
May 14.—J. Gorman, Road Contract to 14th May, 1890 (64)	44	19	0
„ 14.—B. Needs, making Gordon River Ford (65)	10	0	0
June 11.—J. Gorman, Road Contract to 11th June, 1890 (66)	36	8	0
„ 11.—Chairman, petty Cash and Horse-hire (67)	0	17	0
July 16.—J. Gorman, Road Contract to 16th July, 1890 (68)	46	2	0
Aug. 27.—J. Gorman, Road Contract to 26th August, 1890 (69)	39	17	0
Sep. 24.—J. Gorman, Road Contract to 24th September, 1890 (70)	24	4	0
„ 24.—W. H. Angove & Co., Road Surveys, and making up Electoral Lists (71)	20	12	1
„ 24.—J. Flanagan, King Road repairs (72)	16	0	0
Oct. 15.—J. Gorman, Road Contract to October 15th (73)	9	6	0
„ 15.—J. Gribble, writing Address to H.E. (74)	3	3	0
„ 15.—Cheque Book	0	5	0
Dec. 16.—P. Monaghan, Collector, 14s. 4d.; Chairman, Postage & Telegrams, 5s. 2d. (75)	0	19	6
		£401	11	10

1890.				
Dec. 30.—Balance due National Bank	£32	17	6

A. Y. HASSELL,
Chairman.

Examined and found correct, this 31st December, 1890,

ROWLEY C. LOFTIE, }
A. McDONALD, } Auditors.

HIGH SCHOOL, PERTH.

THIS School was founded in 1876, under Act of Council, 40 Vict., No. 8, the Governors being a Corporation with perpetual succession.

Head Master—F. C. FAULKNER, B.A., Trinity College, Cambridge; lately Assistant Master of the High School, Christchurch, N.Z.

Second Master—E. W. HAYNES, C.E.; late Queen's University, Ireland.

Writing Master—G. W. BELL.

Governors :

- Sir MALCOLM FRASER, K.C.M.G. (1879)
- The Honorable GEORGE SHENTON, M.L.C., Colonial Secretary (1879)
- J. C. H. JAMES, B.A., Oxon; Commissioner of Titles (1886)
- Sir J. G. LEE STEERE, Kt., Speaker of the Legislative Assembly (1888)
- The Honorable Sir T. COCKBURN-CAMPBELL, Bart., President of the Legislative Council (1888)
- E. SCOTT, M.L.A. (1890)
- The Honorable JOHN WINTHROP HACKETT, M.L.C.; M.A., Dublin; sometime Sub Warden, Melbourne University (1890)

In order to meet modern requirements, and to fit boys for Colonial life or for mercantile pursuits, it has been decided to make the study of dead languages optional. Parents of boys may however feel not less sure than heretofore of finding thorough classical instruction for their sons. The University Exhibitions, open for competition throughout the Colony, have in each case been awarded to a High School boy.

Scriptural instruction is given, out of school hours, to boys whose parents or guardians wish them to receive it.

Fees.

The present scale of fees is as follows:—

For each boy over 12 years of age on the first day of the term, £3 6s. 8d. per term.

For each boy under 12 years of age on the first day of the term, £2 13s. 4d. per term.

In the case of two or more brothers attending the school, a reduction of 10 per cent. will be allowed in the fees for tuition.

The fees for each resident boarder are at the rate of £60 per annum for a boy over 12 years of age, and £50 per annum under 12 years, inclusive of the tuition fee.

Boys are received from the age of eight years and upwards.

Scholarships.

There are two High School Scholarships of the annual value of £50, open to competition by boys from any of the Elementary Schools.

Terms and Vacations.

The year is divided into 3 terms, with vacations of 6 weeks at Christmas; 1 week at Easter, during which it is optional for boarders to remain at the School without additional charge; and 5 weeks at Midwinter.

The present term at the High School will end on Wednesday, the 17th instant, and the next term will begin on Saturday morning, January 31st, 1891, at 9 o'clock.

New boys will be expected to attend for the purpose of examination at 2 p.m. the preceding day.

It would be a convenience if parents, who intend to send boarders, would communicate with the Head Master at an early date.

Further particulars may be obtained of

C. BARCLAY KIDSON,
Secretary.

December 15th, 1890.

Notice to Creditors.

Richard Troy, deceased.

NOTICE is hereby given that pursuant to an Act of the Imperial Parliament of the 22nd and 23rd Vict. c. 35 (adopted by Local Ordinance 31 Victoria No. 8) that all persons having any claims or demands upon or against the estate of Richard Troy late of Wyndham in the Colony of Western Australia Sergeant of Police deceased (who died on the sixteenth day of June 1890 and administration of whose estate and effects was granted to Patrick Troy of Geraldton in the said Colony Inspector of Police on the second day of September 1890 by the Supreme Court of Western Australia in its Ecclesiastical Jurisdiction) are hereby required to send in the particulars of their debts or claims to the said Administrator at the office of the undersigned his solicitor on or before the thirty-first day of March 1891. And notice is hereby also given that after that day the said Administrator will proceed to distribute the assets of the said Richard Troy deceased amongst the parties entitled thereto having regard only to the claims of which he shall then have had notice and that he will not be liable for the assets or any part thereof so distributed to any person of whose debt or claim he shall not then have had notice.

Dated this 13th day of December, 1890.

ARTHUR H. DUBOULAY,
Marine Terrace, Geraldton,
Solicitor for the said Administrator.

NOTICE is hereby given that the partnership heretofore subsisting between us, the undersigned, Lancel Victor deHamel and William Frear Forster, in the trade or business of Stationers, Printers, Newspaper Proprietors and Publishers, at Albany, in the Colony of Western Australia, under the style or firm of "deHamel & Forster," has this day been dissolved by mutual consent.

All debts due to and owing by the late firm will be received and paid by the undersigned, William Frear Forster, by whom the business will in future be carried on at Albany aforesaid, under the style or firm of "W. F. Forster & Co."

Dated this 31st day of December, 1890.

LANCEL VICTOR DE HAMEL.
W. F. FORSTER.

Witness to both signatures,
B. H. DARBYSHIRE,
Albany, W. A., Solicitor.

Dissolution of Partnership.

NOTICE is hereby given that the partnership hitherto existing between James W. Andrew and Theophilus R. Lowe, as Auctioneers, Stock, Station, and Commission Agents, under the style or firm of "Andrew & Co.," has this day been dissolved by mutual consent.

All claims against and all debts due to the said firm must be rendered and paid to Mr. Theophilus R. Lowe, at Roebourne, not later than the 31st day of January, 1891.

Witness to the Signatures, }
AUG. S. ROE, } J. W. ANDREW.
Solicitor. } THEO. R. LOWE.

The Bankruptcy Act, 1871.

IN THE SUPREME COURT OF WESTERN AUSTRALIA.

In the matter of Walter Ashton, of Roebourne, Publican and Storekeeper, in liquidation.

THE Creditors of the above-named Walter Ashton, who have not already proved their debts, are required on or before the 30th day of January, 1891, to send their names and addresses, and particulars of their debts or claims to me, the undersigned, Robert Milne Walker, of Fremantle, Accountant, the Trustee under the liquidation, or in default thereof they will be excluded from the benefit of the dividend proposed to be declared.

Dated at Fremantle, this 20th day of January, 1891.

R. M. WALKER,
Trustee.

The Bankruptcy Act, 1871.

IN THE SUPREME COURT OF WESTERN AUSTRALIA.

In the matter of David Samuel Jose, of Fremantle, Storekeeper, in liquidation.

THE Creditors of the above-named David Samuel Jose, who have not already proved their debts, are required on or before the 30th day of January, 1891, to send their names and addresses, and particulars of their debts or claims to me, the undersigned, Robert Milne Walker, of Fremantle, Accountant, the Trustee under the liquidation, or in default thereof they will be excluded from the benefit of the dividend proposed to be declared.

Dated at Fremantle, this 20th day of January, 1891.

R. M. WALKER,
Trustee.