

Government Gazette

OF

WESTERN AUSTRALIA.

[Published by Authority.]

No. 37.]

PERTH: THURSDAY, JULY 30.

[1891.

No. 4699.—C.S.O.

*Colonial Secretary's Office,
Perth, 29th July, 1891.*

HIS Excellency the Governor in Executive Council has been pleased to appoint E. A. F. COMPTON to be Clerk of the Local Court at Southern Cross.

GEORGE SHENTON,
Colonial Secretary.

No. 4698.—C.S.O.

*Colonial Secretary's Office,
Perth, 28th July, 1891.*

THE following Notice to Mariners is published for general information.

GEORGE SHENTON,
Colonial Secretary.

¹⁹⁸⁶₉₁ NOTICE TO MARINERS.

No. 21 of 1891.

NEW HEBRIDES.

REPORTED SHOAL OFF MALLICOLO.

NOTICE is hereby given, that Captain Munroe of the s.s. "Croydon," reports that in June last his vessel, drawing 8 feet 6 inches of water, touched on a small coral patch which is not marked on the Admiralty Chart.

The danger lies with the following compass bearings taken from the ship:—

N.W. end Mallicolo	W. by S.
Vao Island	S. W. by W.
Walo Island	S.

T. M. ALMOND,
Portmaster.

Department of Ports and Harbours,
Brisbane, 13th July, 1891.

No. 4689.—C.S.O.

*Colonial Secretary's Office,
Perth, 17th July, 1891.*

ALL Stores and other Goods for Rottneest will in future be forwarded by the Contract Boat, on the 1st Tuesday in every month, and should be left at the C Store of the Customs, on the previous day.

GEORGE SHENTON,
Colonial Secretary.

NOTICE.

New Town and Suburban Lands, Carnarvon.

*Crown Lands' Office,
Perth, 28th July, 1891.*

IT is hereby notified, for general information, that 96 new Town, and 63 Suburban Lots have recently been surveyed at Carnarvon, and are now open for sale by Public Auction, under the existing Land Regulations, excepting those reserved.

The Town Lots are numbered from 241 to 336 inclusive.

The upset price is £20 per Lot.

The Suburban Lots, which contain from 2 to 5 acres, are numbered from 17 to 79 inclusive, and the upset price is £5 per acre.

The following Lots have been reserved:—Town: Nos. 249, 250, 251, 331, and 332. Suburban: Nos. 34 and 71.

W. E. MARMION,
Commissioner of Crown Lands.

NOTICE.

New Town and Suburban Lands, Roebourne.

*Crown Lands' Office,
Perth, 28th July, 1891.*

IT is hereby notified, for general information, that 80 new Town, and 23 Suburban Lots have recently been surveyed at Roebourne, and are now open for sale by Public Auction, under the existing Land Regulations, excepting those reserved.

The Town Lots are numbered from 301 to 380, inclusive.

The upset price is £20 per Lot.

The Suburban Lots, which contain from 1½ to 3 acres, are numbered from 17 to 39 inclusive, and the upset price is £5 per acre.

The following Lots have been reserved:—Town: Nos. 317, 370, and 371.

W. E. MARMION,
Commissioner of Crown Lands.

NOTICE.

SALE OF BEVERLEY LOTS.

*Crown Lands' Office,
Perth, 12th June, 1891.*

IT is hereby notified, for public information, that after the 3rd July, and until further notice, the sale of Beverley Lots will take place at Beverley, instead of at York, as heretofore.

Application to put up lots may be made to the Resident Magistrate, York, or Commissioner of Crown Lands, and lots so applied for will be sold after the usual notice being given.

Sales will take place on the first Thursday of each month.

W. E. MARMION,
Commissioner of Crown Lands.

NOTICE.

Sale of Southern Cross Lots.

*Crown Lands' Office,
Perth, 6th June, 1891.*

IT is hereby notified, for public information, that after July 3rd, and until further notice, the sale of Southern Cross Lots will take place at the Warden's Office, Southern Cross, instead of at the Crown Lands Office, Perth, as heretofore.

Application to put up lots may be made to the Warden or to the Commissioner of Crown Lands, and lots so applied for will be sold after not less than two months notice being given.

Sales will take place on the first Friday of each month.

W. E. MARMION,
Commissioner of Crown Lands.

NOTICE.

EASTERN RAILWAY.

REMOVAL OF GATES.

NOTICE is hereby given that the Railway gates at the crossings in the undermentioned streets in the Municipality of Perth will be removed on or after the 1st of September, viz.:

Marquis Street,
Melbourne Street,
William Street,
Stirling Street,
Mackie Street,
Small Street,
Lord Street,
Short Street,
Samson Street,
Claisebrook Road,
Summers Street.

All persons are cautioned against crossing the line when a train is approaching.

Trains approaching crossings will give notice of their vicinity by whistling.

H. W. VENN,
Commissioner of Railways, and
Director of Public Works.

July 6, 1891.

Government Notice.

^{1 1/10}
THE Government having decided to sink a shaft at the Collie Coal Seam, is desirous of engaging the services of some qualified person, for a few months, to take charge of this work.

What will probably be required is a shaft possibly 200ft. in depth, size about 5ft. x 3ft., through sand reef and sand-stone rock. It will probably require strong timbering in places, or possibly throughout the whole depth, and there will be a good deal of water to contend with. About 20 tons of coal is intended to be raised for trial.

The Government would be glad to receive applications for the post of Supervisor from persons who have had experience of such work, and who possess all the necessary qualifications to carry it out satisfactorily. Applications to be accompanied by certificates or testimonials in evidence of qualification. They should be addressed to the Honorable the Director of Public Works, and should reach the Public Works Office, Perth, before noon on Saturday, the 22nd August proximo.

By order of the Government,
C. Y. O'CONNOR,
Engineer-in-Chief.

Perth, 24th July, 1891.

*Department of Public Works and Buildings,
Perth, 8th July, 1891.*

BY order of the Honorable the Director of Public Works and Commissioner of Railways, Tenders (endorsed "Tender for Roebourne School and Quarters") will be received at this Office, and at the Office of the Government Resident, Roebourne, until noon of Tuesday, the 11th August, from persons willing to erect and completely finish a School and Teacher's Quarters at Roebourne.

Plans and Specification may be seen at this Office, and at the Office of the Government Resident, Roebourne, on and after the 20th inst.

The Government does not bind itself to accept the lowest or any tender, and will require a deposit of a sum of Five pounds with each and all tenders in amount under One hundred pounds, and deposit of 5 per centum on amount with all tenders amounting to over One hundred pounds, as security for the entering into a contract for the performance of the service.

All cheques presented with tenders as security-deposits must be marked "Good" by banker; or, should the tenderer have no banking account, the amount of security-deposit may be paid in specie or notes to the Treasury, and their receipt note for the same presented with tender.

Forms of Tender may be had on application to the various Resident Magistrates, and at the Works and Buildings' Department, Perth; and no tender will be entertained unless rendered on such form.

GEORGE T. POOLE,
Colonial Architect and
Superintendent of Public Works.

TENDER ACCEPTED.

*General Post Office,
Perth, 29th July, 1891.*

THE following tender has been accepted for the conveyance of a mail, once a month, on horseback, between Wyndham and Hall's Creek, *via* Argyle Downs, Ord River Downs, and Flora Valley; to terminate on 2nd August, 1892.

DONALD SWAN, one year, for £335.

R. A. SHOLL,
Postmaster General and
General Superintendent of Telegraphs.

THE following Summary, and also the General Abstracts, showing the Average Amount of the Liabilities and Assets of all the Banks in Western Australia, taken from the several Weekly Statements, for the Quarter ended 30th June, 1891, are published for general information.

GEORGE SHENTON, Colonial Secretary.

GENERAL ABSTRACT for the Quarter ended 30th June, 1891, showing the AVERAGE AMOUNT of the LIABILITIES and ASSETS, and of the CAPITAL and PROFITS, of the several BANKS within the Colony of Western Australia, taken from their Weekly Statements.

Banks.	LIABILITIES.							
	Notes in Circulation.	Bills in Circulation.	Balances due to other Banks.	DEPOSITS.			Total average Liabilities.	
				Not bearing Interest.	Bearing Interest.	Total.		
	£ s. d.	£ s. d.	£ s. d.	£ s. d.	£ s. d.	£ s. d.	£ s. d.	
Western Australian Bank	15148 17 0	115 5 9	16360 2 4	128160 13 8	189971 19 7	318132 13 3	349756 18 4	
National Bank of Australasia	25326 7 8	1023 1 3	0 4 7	168777 4 7	167625 2 0	336402 6 7	362752 1 0	
Union Bank of Australia	22527 1 10	3887 19 3	...	146472 9 0	208052 12 7	354525 1 7	330940 2 8	
Bank of New South Wales	2411 13 10	22898 14 5	19932 10 7	42831 5 0	45242 18 10	
Commercial Bank of Australia	6348 18 6	465 1 1	...	38877 16 11	31746 16 11	70624 13 10	77438 13 5	
Total of Average	71762 18 10	5491 7 4	16360 6 11	505186 18 7	617329 1 8	1122516 0 3	1216130 14 3	

Banks.	ASSETS.							
	Coined Gold, Silver, and other Metals.	Gold and Silver in Bullion and Bars.	Government Securities.	Landed Property and Bank Premises.	Notes and Bills of other Banks.	Balances due from other Banks.	Notes and Bills discounted, and other debts to Banks not before enumerated.	Total average Assets.
	£ s. d.	£ s. d.	£ s. d.	£ s. d.	£ s. d.	£ s. d.	£ s. d.	
Western Australian Bank	92263 0 0	43 13 11	7500 0 0	23912 5 5	2598 14 4	3365 17 1	361629 1 0	491312 11 9
National Bank of Australasia	103432 7 7	253 2 1	...	30532 12 11	1650 11 3	1843 1 10	564907 17 4	702619 13 0
Union Bank of Australia	105675 5 2	7438 14 10	...	27533 6 8	861 9 1	...	371864 16 11	513373 12 8
Bank of New South Wales	28695 15 10	153 16 11	...	6203 9 11	...	79 0 8	102202 1 4	137334 4 8
Commercial Bank of Australia	35250 13 10	6699 16 0	...	10860 13 0	568 18 0	...	130310 9 1	183690 9 11
Total of Average	365317 2 5	14589 3 9	7500 0 0	99042 7 11	5679 12 8	5287 19 7	1530914 5 8	2028330 12 0

Banks.	CAPITAL AND PROFITS.			
	Capital paid up.	Rate per annum of last Dividend.	Amount of Dividend.	Amount of Reserved Profits at the time of declaring such Dividend.
	£ s. d.		£ s. d.	£ s. d.
Western Australian Bank	60000 0 0	17½ % cent.	5250 0 0	83258 9 8
National Bank of Australasia *	1000000 0 0	12½ % cent. & 2½ bonus	75000 0 0	703257 11 4
Union Bank of Australia †	1500000 0 0	14 % cent.	105000 0 0	1121155 6 0
Bank of New South Wales	1250000 0 0	17½ % cent.	109375 0 0	970000 0 0
Commercial Bank of Australia ‡	1200000 0 0	17½ % cent.	105000 0 0	1020000 0 0
Total	5010000 0 0	...	399625 0 0	3897671 7 0

* Capital Subscribed, £1,250,000; Reserve Liability of Shareholders, £1,500,000. † Reserve Liability of Proprietors, £3,000,000; Total Capital and Reserve Funds, £5,500,000.
‡ Reserve Liability of Shareholders, £1,800,000. || With bonus.

WESTERN AUSTRALIAN BANK.

GENERAL ABSTRACT, showing the AVERAGE AMOUNT of the LIABILITIES and ASSETS of the WESTERN AUSTRALIAN BANK, taken from the several Weekly Statements during the QUARTER, from the 1st April to the 30th June, 1891.

LIABILITIES.		£	s.	d.	£	s.	d.	ASSETS.		£	s.	d.			
Notes in circulation not bearing Interest	...	—	—	—	15,148	17	0	Coined gold and silver, and other coined metals	...	92,263	0	0			
Ditto bearing Interest	...	—	—	—	—	—	—	Gold and silver in bullion or bars	...	43	13	11			
Bills in circulation not bearing Interest	...	—	—	—	115	5	9	Public securities	...	7,500	0	0			
Ditto bearing Interest	...	—	—	—	—	—	—	Landed property, Bank premises	...	23,912	5	5			
Balances due to other Banks	...	—	—	—	16,360	2	4	Notes and bills of other Banks	...	2,598	14	4			
Deposits not bearing Interest	...	128,160	13	8	—	—	—	Balances due from other Banks	...	3,365	17	1			
Ditto bearing Interest	...	189,971	19	7	—	—	—	Amount of all debts due to the Bank, including notes, bills of exchange, and all stock and funded debts of every description, excepting notes, bills, and balances due to the said Bank from other Banks	...	361,629	1	0			
					318,132	13	3								
Total amount of Liabilities				...	£349,756	18	4	Total amount of Assets				...	£491,312	11	9

Amount of the Capital Stock paid up at the close of the Quarter ended 30th June, 1891 £ 60,000 0 0
 Rate of the last Dividend declared to the Shareholders 17½ ¢ cent. ½ annum.
 Amount of the last Dividend declared 5,250 0 0
 Amount of the Reserved Profits after declaring such Dividend 83,258 9 8

Perth, 13th July, 1891.

H. D. HOLMES, Manager.

I, HENRY DIGGENS HOLMES, make oath, that to the best of my knowledge and belief the foregoing Abstract is a true and faithful Account of the Average Amount of Assets and Liabilities of the above Bank, during the period specified; and that the same was made up from the Weekly Statements thereof, kept in pursuance of the provisions of the Act of the Legislative Council 42 Victoriae, No. 33.

Sworn before me at Perth, } J. T. DENNY, Justice of the Peace.
 this 13th day of July, 1891. }

H. D. HOLMES.

NATIONAL BANK OF AUSTRALASIA.

GENERAL ABSTRACT, showing the AVERAGE AMOUNT of the LIABILITIES and ASSETS of the NATIONAL BANK OF AUSTRALASIA, within the Colony of Western Australia, taken from the several Weekly Statements during the QUARTER, from the 6th April to the 29th June, 1891.

LIABILITIES.		£	s.	d.	£	s.	d.	ASSETS.		£	s.	d.			
Notes in circulation not bearing Interest	...	—	—	—	25,326	7	8	Coined gold and silver, and other coined metals	...	103,432	7	7			
Ditto bearing Interest	...	—	—	—	—	—	—	Gold and silver in bullion or bars	...	253	2	1			
Bills in circulation not bearing Interest	...	—	—	—	1,023	1	3	Government securities	...	—	—	—			
Ditto bearing Interest	...	—	—	—	—	—	—	Landed property, premises, &c.	...	30,532	12	11			
Balances due to other Banks	...	—	—	—	—	—	—	Notes and bills of other Banks	...	1,650	11	3			
Deposits not bearing Interest	...	168,777	4	7	—	—	—	Balances due from other Banks	...	1,843	1	10			
Ditto bearing Interest	...	167,625	2	0	—	—	—	Amount of all debts due to the Bank, including notes, bills of exchange, and all stock and funded debts of every description, excepting notes, bills, and balances due to the said Bank from other Banks	...	564,907	17	4			
					336,402	6	7								
Total amount of Liabilities				...	£362,752	0	1	Total amount of Assets				...	£702,619	13	0

Amount of the Capital Stock paid up at the close of the Half-year ended 31st March, 1891 £ 1,000,000 0 0
 Capital Subscribed 1,250,000 0 0
 Rate of the last Dividend declared to the Shareholders 12½ % and 2½ % bonus
 Amount of the last Dividend declared 75,000 0 0
 Amount of the Reserved Profits after declaring such Dividend 703,257 11 4
 Reserve Liability of Shareholders 1,500,000 0 0

Perth, 22nd July, 1891.

H. R. ENGLAND, Manager.

I, HENRY ROBERT ENGLAND, make oath, that to the best of my knowledge and belief the foregoing Abstract is a true and faithful Account of the Average Amount of Assets and Liabilities of the above Bank, within the Colony of Western Australia, during the period specified; and that the same was made up from the Weekly Statements thereof, kept in pursuance of the provisions of the Ordinance of the 30th Victoriae, No. 9.

Sworn before me at Perth, } EDWARD KEANE, J.P.
 this 22nd day of July, 1891. }

H. R. ENGLAND.

UNION BANK OF AUSTRALIA.

GENERAL ABSTRACT, showing the AVERAGE AMOUNT of the LIABILITIES and ASSETS of the UNION BANK OF AUSTRALIA (Limited), in the Colony of Western Australia, taken from the several Weekly Statements during the QUARTER, from the 1st April, 1891, to the 30th June, 1891.

LIABILITIES.		£	s.	d.	ASSETS.		£	s.	d.
Notes in Circulation not bearing Interest	...	22,527	1	10	Coined gold and silver, and other coined metals	...	105,675	5	2
Ditto bearing Interest	...	—	—	—	Gold and silver in bullion or bars	...	7,438	14	10
Bills in Circulation not bearing Interest	...	3,887	19	3	Government Securities	...	—	—	—
Ditto bearing Interest	...	—	—	—	Landed property, premises, &c.	...	27,533	6	8
Balances due to other Banks	...	—	—	—	Notes and bills of other Banks	...	861	9	1
Deposits not bearing Interest	...	146,472	9	0	Balances due from other Banks	...	—	—	—
Ditto bearing Interest	...	208,052	12	7	Amount of all debts due to the Bank, including notes, bills of exchange, and all stock and funded debts of every description, excepting notes, bills, and balances due to the said Bank from other Banks	...	371,864	16	11
Total amount of Liabilities	...	£380,940	2	8	Total amount of Assets	...	£513,373	12	8

Amount of the Capital Stock paid up at the close of the Quarter ended 30th June, 1891	1,500,000	0	0
Rate of the last Dividend declared to the Shareholders	14	½	cent. ½ annum.
Amount of the last Dividend declared	105,000	0	0
Amount of the Reserved Profits at the time of declaring such Dividend	1,121,155	6	0
Reserve Liability of Proprietors	3,000,000	0	0
Total Capital and Reserve Funds	5,500,000	0	0

Perth, 15th July, 1891.

J. T. DENNY, Manager.

I, JOHN THOMAS DENNY, make oath, that to the best of my knowledge and belief the foregoing Abstract is a true and faithful Account of the Average Amount of Assets and Liabilities of the above Bank, in the Colony of Western Australia, during the period specified; and that the same was made up from the Weekly Statements thereof, kept in pursuance of the provisions of "The Stamp Act, 1882."

J. T. DENNY.

Sworn before me at Perth,
this 15th day of July, 1891.

HENRY C. PRINSEP, a Justice of the Peace.

BANK OF NEW SOUTH WALES.

GENERAL ABSTRACT, showing the AVERAGE AMOUNTS of LIABILITIES and ASSETS of the BANK OF NEW SOUTH WALES, in the Colony of Western Australia, taken from the Weekly Statements during the QUARTER, from 30th March, 1891, to 29th June, 1891.

LIABILITIES.		£	s.	d.	ASSETS.		£	s.	d.
Notes in circulation not bearing Interest	...	2,411	13	10	Coined gold and silver and other coined metals	...	28,695	15	10
Ditto bearing Interest	...	—	—	—	Gold and silver in bullion and bars	...	153	16	11
Bills in circulation not bearing Interest	...	—	—	—	Landed property and Bank premises	...	6,203	9	11
Ditto bearing Interest	...	—	—	—	Notes and bills of other Banks on hand	...	—	—	—
Deposits not bearing Interest	...	22,898	14	5	Balances due from other Banks	...	79	0	8
Ditto bearing Interest	...	19,932	10	7	Amount of all other debts due to this Bank, including notes, bills of exchange, and all stock and funded debts of every description, excluding notes, bills, and balances due to the said Bank from other Banks	...	102,202	1	4
					Government Securities	...	—	—	—
Balances due to other Banks	...	—	—	—					
		£45,242	18	10			£137,334	4	8

Amount of the Capital Stock paid up at the close of Quarter ended 31st March, 1891	1,250,000	0	0
Rate of the last Dividend declared to the Shareholders (with Bonus)	17½	½	cent. per annum.
Amount of the last Dividend declared	109,375	0	0
Amount of the Reserved Profits after declaring such Dividend	970,000	0	0

I, SEYMOUR CHARLES STEUART, make oath, that to the best of my knowledge and belief, the foregoing Abstract is a true and faithful Account of the Average Amount of Liabilities and Assets of the above Bank, for the Colony of Western Australia, during the period specified; and that the same was made up from the Weekly Statements thereof, kept in pursuance of the provisions of "The Stamp Act, 1882."

Sworn before me at Perth,
this 23rd day of July, 1891.

JAMES MORRISON, J.P.

SEYMOUR C. STEUART,
Manager.

COMMERCIAL BANK OF AUSTRALIA.

GENERAL ABSTRACT showing the AVERAGE AMOUNT of the LIABILITIES and ASSETS of the COMMERCIAL BANK OF AUSTRALIA (Limited), within the Colony of Western Australia, taken from the several Weekly Statements during the QUARTER, from the 1st April to the 30th June, 1891.

	£	s.	d.	£	s.	d.
Notes in circulation not bearing Interest	6,348	13	6	35,250	13	10
Ditto bearing Interest	—	—	—	6,699	16	0
Bills in circulation not bearing Interest	465	1	1	—	—	—
Ditto bearing Interest	—	—	—	10,860	13	0
Balances due to other Banks	—	—	—	563	18	0
Deposits not bearing Interest	38,877	16	11	—	—	—
Ditto bearing Interest	31,746	16	11	—	—	—
Total amount of Liabilities	70,624	13	10	130,310	9	1
	£77,438	13	5	£183,690	9	11
Assets.						
Coined gold and silver, and other coined metals	—	—	—	—	—	—
Gold and silver in bullion or bars	—	—	—	—	—	—
Government Securities	—	—	—	—	—	—
Landed Property, Premises, &c.	—	—	—	—	—	—
Notes and Bills of other Banks	—	—	—	—	—	—
Balances due from other Banks	—	—	—	—	—	—
Amount of all debts due to the Bank, including notes, bills of exchange, and all stock and funded debts of every description, excepting notes, bills, and balances due to the said Bank from other Banks	—	—	—	—	—	—
Total amount of Assets	1,200,000	0	0	1,200,000	0	0
Rate of the last Dividend declared	17½	per cent.		105,000	0	0
Amount of the Reserved Profits after declaring such Dividend	1,020,000	0	0	1,020,000	0	0
Reserve Liability of Shareholders	1,800,000	0	0	1,800,000	0	0

Perth, 21st July, 1891.

I, JOHN GARLICK PITCHER, make oath, that to the best of my knowledge and belief the foregoing Abstract is a true and faithful Account of the Average Amount of Assets and Liabilities of the above Bank, within the Colony of Western Australia, during the period specified; and that the same was made up from the Weekly Statements thereof, kept in pursuance of the provisions of "The Stamp Act, 1882."

Sworn before me at Perth, this 21st day of July, 1891.

EDWARD KEANE, J.P.

JNO. G. PITCHER, Manager.

JNO. G. PITCHER.

Land Titles Office,
Perth, 28th July, 1891.

IT is hereby notified that the undermentioned Certificates of Title are lying at this Office, and will be delivered to those entitled to them or to their order, on application and upon payment of the Assurance Fund due thereon:—

Name of Grantee.	Town or District in which Lot is situated.	No. of Lot.	Assurance Fund.
Salter, C. T., and Sloan, George	Murray Loc.	150	£ s. d. 0 2 1
Monger, J. H.	Avon	1394	0 3 10
Rumble, D.	Do.	1677	0 2 6
Sherry, P.	Do.	1686	0 2 1
Dempster, W. S.	Do.	1690	0 2 1
Lahiffe, John	Do.	1752	0 2 1
Pritchard, Richd.	Do.	1719	0 2 1
Dempster, Jas. Pratt, Chas. E., Andrew, and W. S.	Do.	1721	0 2 1
Twine, A. G.	Do.	1754	0 4 9
Law, John F.	Do.	1758	0 2 1
Dinsdale, Alfred	Do.	1759	0 2 1
Wilkins, John	Do.	1761	0 2 1
Do.	Do.	1762	0 2 1
Do.	Do.	1763	0 2 1
Hughes, Robt.	Do.	1773	0 2 1
Burns, Jas.	Do.	1775	0 2 4
Buckley, Timothy	Do.	1779	0 2 1
Bresnahan, Denis	Do.	1781	0 2 1
Morrison, W.	Do.	1782	0 2 1
Monger, J. H.	Do.	1783	0 2 1
Davies, Thos.	Do.	1796	0 2 1
Wood, Abraham	Wellington	600	0 2 1
Hartnett, John	Do.	602	0 2 4
Matthews, Ellen	Do.	607	0 2 1
Fraser, M. A. C.	Buckland Hill, Subn.	31	0 2 3
Commercial Bank of Australia, Limited	Southern Cross, Town	36	0 2 3
Stables, Owen Pennell, and Walton, James Pollitt	Cottesloe, Subn.	45	0 2 5
Doonan, T. G.	Southern Cross, Town	10	0 1 6
Hooley, E. T.	Cottesloe, Subn.	84	0 3 0
Dempster, C. E.	Melbourne Loc.	894	0 2 1
Robinson, John, Knight, Wm. Grills, and McKail, John Frederick	Williams "	274	0 2 1
Shivers, Arthur	Wellington "	593	0 2 1
The Trustees of the Wesleyan Methodist Church	Albany, Town	327	...
Do.	Do.	328	...
Enright, Edward	Avon Loc.	1695	0 2 1
Spencer, William	Bridgetown, Town	101	0 1 0
Muir, Thos.	Do.	102	0 0 5
Do.	Do.	103	0 0 6
Hanlin, Robt.	Buckland Hill, Subn.	9	0 1 0
Manning, John Danl.	Canning Loc.	298	0 2 4
Winsor, William	Do.	301	...
The Union Bank of Australia, Limited	Do.	305	0 3 2
Wellard, John	Cockburn Sound Loc.	403	0 3 0
The Trustees of The Wesleyan Methodist Church	Cossack, Town	135	...
Do.	Do.	136	...
Pearse, Francis	Dension, Subn.	18	0 0 4
The Mayor, Councillors, and Burgesses of the Town of Fremantle	Fremantle, Town	598	...
Parkinson, Thos.	Do.	780	0 2 11
Holmes, Robt. Hardy, and Joseph John	Do.	996	0 2 4
Bird, Charles Denham	Geraldton	550	0 1 3
The Mayor, Councillors, and Burgesses of the Town of Geraldton	" Sub.	117	...
Jones, James Vigors Aldrid	Melbourne Loc.	881	0 2 1
Sadler, George	Murray "	147	0 2 1
Murray, David Smythe and George William	Do.	148	0 2 1
Murray, David Smythe	Do.	149	0 2 1
Guilfoyle, William	Perth, Sub.	238	0 2 4
Do.	Do.	239	0 2 4
Do.	Do.	290	0 2 4
Do.	Do.	291	0 2 4
Gibney, The Right Rev. Bishop Knapp, Thos.	Plantagenet Loc.	105	...
Do.	Do.	225	0 1 1
Moir, Alex.	Do.	357	0 1 2
Galle, Jean Marie François Pierre	Do.	396	0 0 10
The National Bank of Australia	Do.	397	0 2 1
James, Walter Hartwell	South Perth, Sub.	348	0 2 3
Do.	Do.	349	0 2 3
Do.	Do.	369	0 2 3
Do.	Do.	370	0 2 3
Do.	Do.	371	0 1 11
The Warra Warra Pastoral Syndicate, Limited	Victoria Loc.	1444	0 1 8
Thomson, James Guy	Wellington "	538	0 0 10
The Trustees of The Wesleyan Methodist Church	Wyndham, Town	69	...
Do.	York, "	15	...

ALFRED E. BURT,
Registrar of Titles.

LAND SALES.

Crown Lands' Office, Perth, 29th July, 1891.

THE undermentioned Allotments of Land will be offered for Sale, at Public Auction, on the dates and at the places specified in the Schedule below; at 11 o'clock, a.m.

SCHEDULE.

Dates of Sale.	Places of Sale.	Description of Lots.	Numbers of Lots.	Quantities.			Upset Price.	
				a.	r.	p.		
1891.								
August 5	Carnarvon ...	Carnarvon ... Town	137 ...	0	1	24	£20 each.	
Do. 6	Beverley ...	Beverley ... Sub.	58 ...	1	0	0		
Do. 6	Do. ...	Do. ... Do...	57 ...	1	0	0		
Do. 6	Do. ...	Do. ... Do...	56 ...	1	0	0		
Do. 6	Do. ...	Do. ... Do...	55 ...	1	0	0		
Do. 6	Do. ...	Do. ... Do...	81 ...	1	0	0		
Do. 6	Geraldton ...	Geraldton ... Town	713 ...	0	3	8	£30.	
Do. 7	Perth ...	Buckland Hill ... Sub.	60 ...	3	3	36		
Do. 7	Do. ...	Do. ... Do...	61 ...	3	0	8	£10 per acre each.	
Do. 7	Do. ...	Do. ... Do...	62 ...	3	1	27		
Do. 7	Do. ...	Do. ... Do...	63 ...	4	1	17		
Do. 7	Do. ...	Do. ... Do...	75 ...	3	3	18		
Do. 7	Do. ...	Do. ... Do...	76 ...	3	1	25		
Do. 7	Do. ...	Do. ... Do...	77 ...	3	2	16		
Do. 7	Do. ...	Do. ... Do...	78 ...	4	2	18		
Do. 7	Do. ...	Do. ... Do...	79 ...	4	2	18		
Do. 7	Do. ...	Do. ... Do...	98 ...	4	2	5		
Do. 7	Do. ...	Cottesloe ... Do...	91 ...	7	2	37		
Do. 7	Do. ...	Do. ... Do...	92 ...	3	3	4		
Do. 7	Do. ...	Do. ... Do...	93 ...	4	0	16		
Do. 7	Do. ...	Do. ... Do...	10 ...	7	3	0		
Do. 7	Do. ...	Do. ... Do...	11 ...	7	3	0		
Do. 7	Do. ...	Do. ... Do...	12 ...	6	0	34		
Do. 7	Do. ...	Do. ... Do...	6 ...	8	2	23		
Do. 7	Do. ...	Do. ... Do...	27 ...	3	1	29		
Do. 7	Do. ...	Do. ... Do...	28 ...	4	3	7		
Do. 7	Do. ...	Do. ... Do...	29 ...	4	3	7		
Do. 7	Do. ...	Do. ... Do...	16 ...	5	3	38		
Do. 7	Do. ...	Do. ... Do...	17 ...	5	3	38		
Do. 7	Do. ...	Do. ... Do...	23 ...	5	3	38		
Do. 7	Do. ...	Do. ... Do...	24 ...	5	3	38		
Do. 7	Do. ...	Do. ... Do...	30 ...	5	3	36		
Do. 7	Do. ...	Do. ... Do...	36 ...	5	3	38		
Do. 7	Do. ...	Do. ... Do...	18 ...	5	2	16		
Do. 7	Do. ...	Do. ... Do...	19 ...	5	2	2		
Do. 7	Do. ...	Do. ... Do...	20 ...	3	2	32		
Do. 7	Do. ...	Do. ... Do...	21 ...	6	3	28		
Do. 7	Do. ...	Do. ... Do...	22 ...	5	2	16		
Do. 7	Do. ...	Do. ... Do...	31 ...	5	3	36		
Do. 7	Do. ...	Do. ... Do...	35 ...	5	3	38		
Do. 7	Do. ...	Do. ... Do...	99 ...	3	2	38		
Do. 7	Do. ...	Do. ... Do...	98 ...	4	3	20		
Do. 7	Do. ...	Do. ... Do...	8 ...	7	0	22		
Do. 7	Do. ...	Do. ... Do...	25 ...	4	3	8		
Do. 7	Do. ...	Do. ... Do...	26 ...	6	1	3		
Do. 7	Do. ...	Do. ... Do...	15 ...	4	3	8		
Do. 7	Do. ...	Do. ... Do...	13 ...	6	3	14		
Do. 7	Do. ...	Do. ... Do...	1 ...	5	3	34		
Do. 7	Do. ...	Fremantle ... Town	1028 ...	0	1	20	£50 each.	
Do. 7	Do. ...	Do. ... Do...	1024 ...	0	1	20		
Do. 7	Do. ...	Do. ... Do...	1026 ...	0	1	20		
Do. 7	Do. ...	Do. ... Do...	1022 ...	0	1	20		
Do. 7	Do. ...	Do. ... Do...	779 ...	0	2	23		
Do. 7	Do. ...	Do. ... Do...	750 ...	0	2	16		
Do. 7	Do. ...	Do. ... Do...	796 ...	0	2	1		
Do. 7	Do. ...	Do. ... Do...	811 ...	0	2	24		
Do. 7	Do. ...	Do. ... Do...	812 ...	0	2	24		
Do. 7	Do. ...	Do. ... Do...	753 ...	0	2	16		
Do. 7	Do. ...	Do. ... Do...	754 ...	0	2	16		
Do. 7	Do. ...	Do. ... Do...	755 ...	0	2	16		
Do. 7	Do. ...	Do. ... Do...	756 ...	0	2	16		
Do. 7	Do. ...	Do. ... Do...	757 ...	0	2	16		
Do. 7	Do. ...	Do. ... Sub.	63 ...	5	0	0		£10 per acre.
Do. 7	Do. ...	Greenmount ... Do...	75 ...	22	0	28		
Do. 7	Do. ...	Do. ... Do...	158 ...	18	3	6		£1 per acre each.

LAND SALES.—(Continued.)

Dates of Sale.	Places of Sale.	Description of Lots.	Numbers of Lots.	Quantities.			Upset Price.
				a.	r.	p.	
August 7	Perth	Onslow Town	73	1	0	0	£20.
Do. 7	Do.	South Perth ... Sub.	387	3	1	27	
Do. 7	Do.	Do. Do....	388	3	2	35	} £20 each.
Do. 7	Southern Cross	Southern Cross ... Town	46	0	1	0	
Do. 7	Do.	Do. Do....	47	0	1	0	} £20 each.
Sept. 2	Carnarvon	Carnarvon Do....	16	0	3	8	
Do. 2	Do.	Do. Do....	160	0	1	24	} £20 each.
Do. 2	Do.	Do. Do....	208	0	1	24	
Do. 2	Do.	Do. Do....	162	0	1	24	} £20 each.
Do. 2	Do.	Do. Do....	211	0	1	24	
Do. 2	Do.	Do. Do....	161	0	1	24	} £20 each.
Do. 4	Perth	Broome Do....	157	0	2	16	
Do. 4	Do.	Do. Do....	158	0	2	16	} £20 each.
Do. 4	Do.	Do. Do....	159	0	2	16	
Do. 4	Do.	Do. Do....	160	0	2	16	} £20 each.
Do. 4	Do.	Do. Do....	161	0	2	16	
Do. 4	Do.	Do. Do....	162	0	2	16	} £20 each.
Do. 4	Do.	Do. Do....	163	0	2	16	
Do. 4	Do.	Do. Do....	164	0	2	16	} £20 and £35 added for improvements.
Do. 4	Do.	Eucla Do....	77	0	2	0	
Do. 4	Do.	Onslow Do....	82	1	0	0	} £20.
Do. 4	Southern Cross	Southern Cross ... Do....	89	0	1	0	
Do. 4	Do.	Do. Do....	90	0	1	0	} £20 each.
Do. 4	Do.	Do. Do....	75	0	1	0	
Do. 4	Do.	Do. Do....	95	0	1	0	} £20 each.
Do. 4	Do.	Do. Do....	96	0	1	0	
Do. 4	Do.	Do. Do....	19	0	1	0	} £20 each.
Do. 4	Do.	Do. Do....	20	0	1	0	
Do. 4	Do.	Do. Do....	51	0	1	0	} £20 each.
Do. 4	Do.	Do. Do....	55	0	1	0	
Do. 4	Do.	Do. Do....	68	0	1	0	} £20 each.
Do. 4	Do.	Do. Do....	53	0	1	0	
Do. 4	Do.	Do. Do....	71	0	1	0	} £20 each.
Do. 4	Do.	Do. Do....	66	0	1	0	

W. E. MARMION, Commissioner of Crown Lands.

Crown Lands' Office, Perth, 28th July, 1891.

HIS Excellency the Governor in Executive Council has been pleased to set apart, as Public Reserves, the land described in the Schedule below, for the purposes herein set forth:—

RESERVES.

Recorded Number.	Content. a. r. p.	Town or District, and Description of Boundaries.	Purpose for which made.
1858	500 0 0 (about)	<i>Geraldton.</i> —Part of the townsite of Geraldton, being bounded on the <i>South</i> by the Northern boundary of Victoria Location 72, East of the Chapman road, and by a line extending East from its North-east corner; on the <i>West</i> by the Chapman road, a reserve of 6 acres at the Chapman Bridge, and the Eastern boundaries of Victoria Locations 187 and 394; on the <i>North</i> by the Northern boundary of the townsite, East of the Champion road, being a line extending East therefrom 92 chains 50 links; and on the <i>East</i> by about 57 chains 50 links of the Eastern boundary of the townsite.	Public park.
1859	9 0 32	<i>Cottesloe.</i> —Bounded on the <i>West</i> by Servetus Street; on the <i>North</i> by the South boundary of Swan Location 1064, 23 chains 15 links in length; on the <i>South</i> by the Northern boundaries of Swan Locations 1066, 1062, 1061, and part of the Northern boundary of 1058, measuring in all 23 chains 14 links; and on the <i>East</i> by the Western boundary of Swan Location 236, measuring 4 chains. This block is shown on plan as Location 1063.	Public utility.
1860	0 3 24	<i>Cottesloe.</i> —Bounded on the <i>North</i> by 7 chains 65 links of Napier Street; on the <i>West</i> by 1 chain 25 links of the East boundary of Cottesloe Suburban Lot 108; on the <i>South</i> by 6 chains 82 links of the Northern boundary of Swan Location 84; and on the <i>East</i> by 1 chain 61 links of the Perth-Fremantle road.	Public utility.

W. E. MARMION, Commissioner of Crown Lands.

NOTICE.

Crown Lands' Office,
Perth, 27th July, 1891.

THE undermentioned Leases and Licenses (forfeited through non-payment of Rent for the year 1891), full particulars of which are given below, will be offered for sale by Public Auction at the Crown Lands' Office, Perth, on Wednesday, the 16th of September; sale to commence at 11 a.m.

2. Each block will be offered separately at the upset price of £1 each, except the Special Occupation lands, which will be offered at the price shown opposite each, and knocked down to the highest bidder; such bid or bids to be taken as a premium in addition to the annual rent. Half rent will be charged for this year, except on the Special Occupation lands, for which the full year's rent will be charged.

3. The upset price and the rent for the year paid on Special Occupation lands will be credited to the purchaser, on the final redemption of the land.

4. Premium and rent must be paid immediately after sale; failure of which will render the sale void.

5. Lands not sold at the Auction can be applied for on the following day in the ordinary manner.

W. E. MARMION,
Commissioner of Crown Lands.

No.	Name.	Acreage.	Rent.	District or Locality.	No.	Name.	Acreage.	Rent.	District or Locality.
SOUTH-WEST DIVISION.—Pastoral Leases.					SOUTH-WEST DIVISION.—Pastoral Leases—continued.				
			£ s. d.				£ s. d.		
66/15	Taylor, Geo. D. ...	3,000	3 0 0	Williams	66/1765	White, Francis ...	2,970	3 0 0	Williams
66/33	Bell, Eakins & Eves ...	12,000	12 0 0	Victoria	66/1768	Cook, Mary ...	7,000	7 0 0	Victoria
66/123	Rogers, Ishmael ...	1,000	1 0 0	Canning	66/1771	Cockram, John ...	3,000	3 0 0	Swan
66/127	Norrish, Bros. ...	6,000	6 0 0	Kojonup	66/1772	Dempster, J. P. & C. E.	18,000	18 0 0	Nelson
66/128	Matthews, J. T. & Wm.	9,000	9 0 0	Co. Sound	66/1775	Knight, Bros. ...	4,000	4 0 0	Williams
66/135	Parker, Stephen S. ...	6,000	6 0 0	Avon	66/1780	Vanzulicom, L. F. ...	5,000	5 0 0	Kojonup
66/149	Shenton, G. (Exors. of)	2,000	2 0 0	Do.	66/1791	Gibbs, Henry ...	3,000	3 0 0	Wellington
66/214	Quartermaine, Elijah	10,800	11 0 0	Kojonup	66/1870	Blechynden, Joseph ...	5,000	5 0 0	Avon
66/227	McKail, & Co., John ...	7,000	7 0 0	Hay	66/1820	Cooke, Chas. ...	3,000	3 0 0	Melbourne
66/243	Graham, W. H. ...	2,750	3 0 0	Kojonup	66/1863	Spencer, E. W. ...	9,000	9 0 0	Plantagenet
66/292	Harwood, David W. ...	1,000	1 0 0	Co. Sound	66/1870	Thompson, Jas. Wm. ...	4,000	4 0 0	Wellington
66/302	Smith, Maurice B. ...	5,000	5 0 0	Wellington	66/1875	Martin, Thos. ...	870	1 0 0	Canning
66/348	Hardey, Richd. W. ...	8,000	8 0 0	Avon	66/1878	Mottram, John ...	4,000	4 0 0	Nelson
66/363	Shenton, Geo. ...	3,000	3 0 0	Kojonup	66/1879	Do. ...	5,000	5 0 0	Do.
66/392	Mottram, John ...	8,000	8 0 0	Nelson	66/1881	Mitchell, Saml. H. ...	3,000	3 0 0	Victoria
66/444	Pollard, John ...	3,000	3 0 0	Williams	66/1885	Fleay, Hy. Walter ...	3,000	3 0 0	Wellington
66/449	Armstrong, Geo. ...	4,000	4 0 0	Co. Sound	66/1895	Cook, John, jr. ...	3,000	3 0 0	Melbourne
66/493	Cockram, Edwin ...	2,000	2 0 0	Canning	66/1914	Twine, Alfred Geo. ...	3,000	3 0 0	Avon
66/551	Mitchell, Graves B. ...	3,000	3 0 0	Wellington	66/1934	Mead, Mark A. ...	3,000	3 0 0	Canning
66/664	Elliott, Thomas ...	3,000	3 0 0	Swan	66/1937	Brown, Michael ...	3,000	3 0 0	Williams
66/676	Sewell, John ...	4,550	5 0 0	Avon	66/1942	Hignett, Henry ...	5,000	5 0 0	Wellington
66/729	Clark, Alfred S. ...	4,000	4 0 0	Do.	66/1948	Leake, Geo. ...	10,000	10 0 0	Do.
66/730	Mottram, John ...	8,000	8 0 0	Nelson	66/1950	Perren, Arthur ...	10,000	10 0 0	Do.
66/731	Do. ...	10,000	10 0 0	Do.	66/1954	Mackey, James ...	80,000	80 0 0	Wellington
66/732	Roe, James B. ...	10,000	10 0 0	Do.	66/1955	Do. ...	10,000	10 0 0	Do.
66/741	Smith, Chas. C. ...	5,000	5 0 0	Williams	66/1957	Cowcher, G. S. F. & J. E.	4,000	4 0 0	Do.
66/742	Do. ...	3,600	4 0 0	Do.	66/1965	Lee, Edward ...	5,000	5 0 0	Nelson
66/859	Cooper, Wm. C. ...	4,000	4 0 0	Plantagenet	66/1977	Doust, Clarence ...	3,000	3 0 0	Do.
66/903	Perren, Jesse ...	9,000	9 0 0	Wellington					
66/950	Monger, Joseph T. ...	4,000	4 0 0	Avon	EASTERN DIVISION.—Pastoral Leases.				
66/983	Cook, Fred. ...	4,000	4 0 0	Do.	70/45	Moore, Saml. F. ...	20,000	2 10 0	Lake Monger
66/1017	King, Daniel ...	4,000	4 0 0	Swan	70/97	Clinch, Alfd. Jas. ...	20,000	2 10 0	Victoria
66/1097	Bailey, Joseph ...	3,000	3 0 0	Williams	70/202	Do. ...	20,000	2 10 0	Ninghan
66/1202	Doncon, Ed. ...	5,750	6 0 0	Avon	70/207	Do. ...	20,000	2 10 0	Karpa Spring
66/1205	Eakins, John ...	4,000	4 0 0	Victoria	70/326	Diamond, Arthur J. ...	20,000	2 10 0	Conduit Well
66/1214	Fleay, John, jr. ...	3,000	3 0 0	Avon	70/327	Lukin, Geo. ...	50,000	6 5 0	Hampton Plains
66/1260	Graham, Wm. H. ...	5,000	5 0 0	Kojonup	70/330	Dempster, C. E. ...	25,000	3 2 6	Lake Deborah
66/1264	Do. ...	20,000	20 0 0	Do.	70/351	Mackintosh, Robt. ...	71,000	8 17 6	Mt. Russell
66/1265	Do. ...	5,000	5 0 0	Do.	70/352	Do. ...	71,000	8 17 6	Do.
66/1266	Do. ...	1,800	2 0 0	Do.	70/353	Do. ...	71,000	8 17 6	Do.
66/1281	Hassell, J. F. T. ...	15,000	15 0 0	Williams	70/354	Do. ...	211,000	26 7 6	Do.
66/1348	Lloyd, Chas. ...	6,000	6 0 0	Swan	70/355	Do. ...	105,000	13 2 6	Do.
66/1375	Monger, J. H. ...	3,000	3 0 0	Do.	70/356	Do. ...	186,000	23 5 0	Do.
66/1379	Do. ...	1,600	2 0 0	Williams	70/357	Do. ...	85,000	10 12 6	Do.
66/1393	Macpherson, Lachlan ...	3,000	3 0 0	Victoria	70/358	Do. ...	60,000	7 10 0	Negri Creek
66/1465	Padbury, Loton & Co.	3,000	3 0 0	Kojonup	70/359	Do. ...	50,000	6 5 0	Sweeney Crk.
66/1472	Quartermaine, E., jr. ...	3,000	3 0 0	Do.	70/396	Clinch, Alfd. Jas. ...	20,000	2 10 0	Victoria
66/1489	Shaddick, Wm. ...	6,000	6 0 0	Avon	70/397	Do. ...	20,000	2 10 0	Do.
66/1503	Shenton, Geo. ...	7,500	8 0 0	Kojonup	70/403	Do. ...	40,000	5 0 0	Do.
66/1505	Do. ...	6,000	6 0 0	Do.	70/404	Do. ...	47,800	6 0 0	Do.
66/1507	Do. ...	6,000	6 0 0	Do.	70/405	Do. ...	20,000	2 10 0	Do.
66/1520	Smith, Mary Ann ...	10,000	10 0 0	Wellington	70/420	Mackintosh, Robt. ...	50,000	6 5 0	Hampton Plains
66/1551	Taylor, John ...	5,000	5 0 0	Williams	70/421	Do. ...	90,000	11 5 0	Mt. Leake
66/1553	Do. ...	7,000	7 0 0	Do.	70/422	Do. ...	104,000	13 0 0	Do.
66/1565	Whitfield, Exors. late Thos.	14,000	14 0 0	Victoria	70/423	Do. ...	70,000	8 15 0	Sweeney Crk.
66/1658	Moriarty & Co., M. ...	3,000	3 0 0	Nelson	70/424	Do. ...	70,000	8 15 0	Do.
66/1659	Do. ...	3,000	3 0 0	Do.	70/425	Do. ...	80,000	10 0 0	Do.
66/1703	Moore & Co., W. D. ...	13,000	13 0 0	Do.	70/426	Do. ...	20,000	2 10 0	Do.
66/1720	Burnett & Doust ...	3,000	3 0 0	Victoria	70/427	Do. ...	70,000	8 15 0	Do.
66/1721	Twine, Alfd. Geo. ...	3,000	3 0 0	Avon	70/428	Do. ...	50,000	6 5 0	Do.
66/1764	Holdaway, Geo. ...	5,000	5 0 0	Williams	70/429	Do. ...	41,000	5 2 6	Gascoyne R.

Leases and Licenses forfeited through non-payment of Rent for 1891—continued.

No.	Name.	Acreage.	Rent.	District or Locality.	Upset price.	No.	Name.	Acreage.	Rent.	District or Locality.	Upset price.
SOUTH-WEST DIVISION.— <i>Special Occupation Leases and Licenses.</i>						SOUTH-WEST DIVISION.— <i>Special Occupation Leases and Licenses—continued.</i>					
			£ s. d.						£ s. d.		
S 624	Osborne, Wm. ...	200	10 0 0	Victoria	£157 10s.	7/703	Hordern, Anthony	100	5 0 0	Nelson	£30 each.
" 2234	Gale, Monger & Co.	100	5 0 0	Do.	£45.	7/704	Do. ...	100	5 0 0		
" 2318	Monger, J. H. ...	100	5 0 0	Do.	£45.	7/706	Do. ...	100	5 0 0		
" 2358	Do. ...	100	5 0 0	Do.	£42 10s.	7/707	Do. ...	100	5 0 0		
" 7/360	Gale, Monger & Co.	100	5 0 0	Do.	£37 10s.	7/708	Do. ...	100	5 0 0		
7/576	Grant, J. J. ...	150	7 10 0	Do.	£48 15s.	7/709	Do. ...	100	5 0 0		
7/625	Hordern, Anthony	2,000	100 0 0	Nelson	£600.	7/713	Do. ...	100	5 0 0		
7/645	Do. ...	100	5 0 0		£30 each.	7/714	Do. ...	100	5 0 0		
7/646	Do. ...	100	5 0 0			7/719	Do. ...	100	5 0 0		
7/647	Do. ...	100	5 0 0			7/720	Do. ...	100	5 0 0		
7/648	Do. ...	100	5 0 0			7/721	Do. ...	100	5 0 0		
7/649	Do. ...	100	5 0 0			7/722	Do. ...	1060	53 0 0		
7/650	Do. ...	100	5 0 0			7/727	Do. ...	100	5 0 0		
7/651	Do. ...	100	5 0 0			7/728	Do. ...	100	5 0 0		
7/654	Do. ...	100	5 0 0			7/729	Do. ...	640	32 0 0		
7/655	Do. ...	300	15 0 0			7/730	Do. ...	1564	78 4 0		
7/656	Do. ...	100	5 0 0	7/731		Do. ...	100	5 0 0			
7/657	Do. ...	100	5 0 0	7/732	Do. ...	100	5 0 0				
7/658	Do. ...	100	5 0 0	7/733	Do. ...	100	5 0 0				
7/659	Do. ...	100	5 0 0	7/734	Do. ...	100	5 0 0				
7/660	Do. ...	100	5 0 0	7/735	Do. ...	100	5 0 0				
7/661	Do. ...	100	5 0 0	7/736	Do. ...	100	5 0 0				
7/662	Do. ...	100	5 0 0	7/737	Do. ...	100	5 0 0				
7/663	Do. ...	100	5 0 0	7/738	Do. ...	100	5 0 0				
7/664	Do. ...	100	5 0 0	7/739	Do. ...	580	29 0 0				
7/665	Do. ...	100	5 0 0	7/740	Do. ...	100	5 0 0				
7/666	Do. ...	100	5 0 0	7/741	Do. ...	100	5 0 0				
7/667	Do. ...	100	5 0 0	7/742	Do. ...	100	5 0 0				
7/668	Do. ...	100	5 0 0	7/743	Do. ...	100	5 0 0				
7/669	Do. ...	100	5 0 0	7/744	Do. ...	100	5 0 0				
7/670	Do. ...	1,480	74 0 0	7/745	Do. ...	100	5 0 0				
7/672	Do. ...	100	5 0 0	7/749	Do. ...	1050	52 10 0				
7/673	Do. ...	100	5 0 0	7/750	Do. ...	650	32 10 0				
7/674	Do. ...	100	5 0 0	7/755	Do. ...	100	5 0 0				
7/675	Do. ...	100	5 0 0	7/771	Do. ...	100	5 0 0				
7/676	Do. ...	100	5 0 0	7/772	Do. ...	2083	104 3 0				
7/677	Do. ...	100	5 0 0	7/829	Fenner, Geo. H. ...	100	5 0 0				
7/678	Do. ...	100	5 0 0	7/885	Hordern, Anthony	100	5 0 0				
7/682	Do. ...	100	5 0 0	7/886	Do. ...	100	5 0 0				
7/683	Do. ...	100	5 0 0	7/887	Do. ...	100	5 0 0				
7/684	Do. ...	100	5 0 0	7/888	Do. ...	100	5 0 0				
7/696	Do. ...	100	5 0 0	7/889	Do. ...	100	5 0 0				
7/697	Do. ...	100	5 0 0	7/890	Do. ...	100	5 0 0				
7/698	Do. ...	100	5 0 0	7/891	Do. ...	100	5 0 0				
7/699	Do. ...	100	5 0 0	7/892	Do. ...	100	5 0 0				
7/700	Do. ...	100	5 0 0	7/893	Do. ...	100	5 0 0				
7/701	Do. ...	100	5 0 0	7/1241	Matheson, Barbara	100	5 0 0				
7/702	Do. ...	100	5 0 0	7/1245	Do. ...	200	10 0 0				

Western Australian Volunteer Force.

General Order.

Metropolitan Rifles.—Captain R. A. SHOLL resigns his Commission, and is permitted to wear the prescribed uniform on retirement.

By Command,

GEO. PHILLIPS,
Major,

Commandant Local Forces.

Head Quarters, Perth,
28th July, 1891.

Appointment.

(Under Act 35th Vict., No. 3.)

HIS Honor the Acting Chief Justice has been pleased to appoint HENRY HALE BUDD, of Eldon Chambers, Bank Place, Melbourne, Victoria, Solicitor, a Commissioner to administer Oaths and to take and receive Affidavits, Declarations, &c., within the Colony of Victoria aforesaid, to be used

in the Supreme Court of Western Australia; also to take acknowledgments of Deeds executed by Married Women within the said Colony.

F. A. MOSELEY,

Registrar Supreme Court.

Supreme Court Office,
Perth, 30th June, 1891.

Appointment.

(Under Act 35th Vict., No. 3.)

HIS Honor the Chief Justice has been pleased to appoint ALFRED GEORGE OMANT, of Strahan and Zeehan, Tasmania, Solicitor, a Commissioner to administer Oaths and to take and receive Affidavits, Declarations, &c., within the Colony of Tasmania aforesaid, to be used in the Supreme Court of Western Australia; also to take acknowledgments of Deeds executed by Married Women.

F. A. MOSELEY,

Registrar Supreme Court.

Supreme Court Office,
Perth, 27th July, 1891.

E. $\frac{228}{90}$.

WESTERN AUSTRALIA.

High School Entrance Scholarships.

CIRC. $\frac{91}{6}$.

IT is hereby notified, for general information, that the Central Board has, on the recommendation of the Inspector of Schools, made the following alterations in the Rules and Regulations relating to the Examination for the above Scholarships,—to take effect in 1892.

27-7-91.

O. P. STABLES,
Secretary Central Board of Education.

1. (a.) There shall be a *Preliminary Examination* in the month of *September*, to be held as formerly in the various districts in which the candidates live, and presided over by the Secretaries of the District Boards, or other persons appointed by the Central Board.
- (b.) The most successful candidates at this preliminary examination shall submit to a *Final Examination* at *Perth* in the month of *December*. The railway or steamer fares of these selected candidates shall be paid by the Central Board. This final examination may be either a written or *viva voce* examination.
2. The subjects of examination will be more defined, and a course of study prepared by the Central Board.
3. The subject of "Composition" will be included in this course of study.

COURSE OF STUDY FOR 1892.

Subject.	Course.	Marks.
1. READING The Advanced Reader, Constable's.	100
2. SPELLING General, and a Passage of at least 20 lines in length will be dictated from the Advanced Reader.	100
3. PENMANSHIP General style of the Papers, and Special Exercises.	100
4. ENGLISH (a.) Analysis, Parsing, Theory of Grammar, Paraphrasing and meanings of Words and Allusions. NOTE.—The questions given in these subjects will all be founded on the specified selections from the Advanced Reader. (See Note 2). (b.) Composition. Questions may be given on the following— (1.) Letter-writing. (2.) The substance of a passage read. (3.) A Theme or short Essay on any simple subject. (c.) Derivatives— (1.) Prefixes and Affixes generally. (2.) Derivation of words in specified selection. (d.) Recitations— (1.) Wolsey's Soliloquy, page 367. (2.) Description of Mercy, page 369.	300
5. ARITHMETIC Simple and Compound Rules, Reduction, Simple and Compound Proportion, Practice, Fractions (Vulgar and Decimal), and Interest. Notation and Numeration. Memory work in all the above Rules. NOTE.—(a.) The Arithmetic Exercises must be worked on paper; slates will not be allowed. (b.) Right method and arrangement, and good figures, will add to the value of the answers.	300
6. GEOGRAPHY Definition of Geographical terms: Australasia particularly, Europe and India, generally. Map Drawing. The candidates must be able to draw the three following Maps : (a.) Australia. (b.) India. (c.) England.	200

NOTES:—(1.) A new course of study will be issued for each year; and, in future, a selection from some standard author. Prose or Verse may be specified.

(2.) Selections from Constable's Advanced Reader for "English."

Prose—

Sea Anemones	pages	31 to 38
Light	"	51 to 60
The Eye	"	94 to 98
The Death of Little Nell	"	253 to 256
The Life of Columbus	"	288 to 295

Poetry—

Shakspeare	pages	360 to 372
------------	--------	-------	------------

DEPARTMENT OF LAND TITLES.

¹⁰¹/₉₁ Transfer of Land Act, 1874.

TAKE NOTICE that John Philip Litton of Fremantle military pensioner has made application to be registered as the proprietor of an estate in fee simple in possession in the following parcel of land situate in Fremantle aforesaid viz. :-

Fremantle Suburban Lot 17 (5 acres).

Bounded on the West by 5 chains 35 links of Mandurah Road.

On the South by Suburban Lot S. 16 measuring 9 chains 18 links.

On the North by Suburban Lot S. 18 measuring 9 chains 55 links and

On the East by a true North line of 5 chains 34 links.

AND FURTHER TAKE NOTICE that all persons other than the applicant claiming to have any estate right title or interest in the above parcel of land ARE HEREBY REQUIRED to lodge in this Office on or before the 8th day of August next a caveat forbidding the same from being brought under the operation of the Act.

ALFRED E. BURT,
Registrar of Titles.

Land Titles' Office, Perth, }
14th July, 1891. }
Parker & Parker, Perth, Applicant's Solicitors.

⁹⁵/₉₁ Transfer of Land Act, 1874, Section 51.

TAKE NOTICE that John Veryard of Perth baker and Henry Thomas Bell of the same place civil servant executors and devisees upon trust under the will of Alfred Veryard deceased have made application to be registered as the proprietors of an estate in fee simple in possession in the following parcels of land situate in Perth aforesaid viz. :-

	Volume.	Folium.
South-western quarter of Town Lot Y 39	XIV.	340.
Northern half of Town Lot Y 39	XV.	256.

AND FURTHER TAKE NOTICE that all persons other than the applicants claiming to have any estate right title or interest in the above parcels of land ARE HEREBY REQUIRED to lodge in this Office on or before the 8th day of August next a caveat forbidding the same from being registered accordingly.

ALFRED E. BURT,
Registrar of Titles.

Land Titles' Office, Perth, }
14th July, 1891. }
Parker & Parker, Perth, Applicants' Solicitors.

¹⁰⁹/₉₁ Transfer of Land Act, 1874, Section 51.

TAKE NOTICE that Mary Jane Monger of York widow and Herbert Monger of the same place householder executrix and executor and devisees in trust under the will of Joseph Taylor Monger of York aforesaid deceased have made application to be registered as the proprietors of an estate in fee simple in possession in the following parcels of land :-

	Volume.	Folium.
Part of Avon Location t	II.	206
Do. do.	"	207
Part of York Suburban Lot A1	"	235
York Town Lot 314	"	236
York Building Lot 176	"	237
Do. 132	"	238
Part of Guildford Town Lot 87	"	253
Avon Location 1650	XXV.	287
Do. 1651	"	288
York Suburban Lot 223 and the Western moiety of 222	"	374

AND FURTHER TAKE NOTICE that all persons other than the applicants claiming to have any estate right title or interest in the above parcels of land ARE HEREBY REQUIRED to lodge in this Office on or before the 8th day of August next a caveat forbidding the same from being registered accordingly.

ALFRED E. BURT,
Registrar of Titles.

Land Titles' Office, Perth, }
14th July, 1891. }
Edward Sholl, Perth, Applicant's Solicitor.

⁸⁰/₉₁ Transfer of Land Act, 1874, Section 51.

TAKE NOTICE that Alexander Robert Richardson and Barrington Clarke Wood executors of the will of Ellen Newman of Fremantle widow deceased have made application to be registered as the proprietors of one undivided moiety of and in an estate in fee simple in possession in the following parcels of land viz. :-

	Volume.	Folium.
Cockburn Sound Location 131	VII.	189
Fremantle Town Lot 761	VIII.	91
Fremantle Town Lot 762	VIII.	92
The Southern half of Fremantle Town Lot 716	XVII.	126

AND FURTHER TAKE NOTICE that all persons other than the applicants claiming to have any estate right title or interest in the above parcels of land ARE HEREBY REQUIRED to lodge in this Office on or before the 6th day of August next a caveat forbidding the same from being registered accordingly.

ALFRED E. BURT,
Registrar of Titles.

Land Titles' Office, Perth, }
20th July, 1891. }
Stone & Burt, Perth, Applicant's Solicitors.

¹⁰⁴/₉₁ Transfer of Land Act, 1874.

TAKE NOTICE that William Tapson Cotton and James McBean both of Perth gentlemen have made application to be registered as the proprietors of an estate in fee simple in possession in the following parcels of land situate in Perth aforesaid viz. :-

Perth Town Lots Y 263 and Y 264 (containing together 1a. 3r. 9p.)

Bounded on the Northward by Town Lot Y 265 measuring 5 chains 7½ links

On the Westward by part of Suburban Lot 115 and part of Suburban Lot 109 A together measuring 3 chains 40 links

On the Southward by Town Lot Y 262 measuring 5 chains 56 links and

On the Eastward by 3 chains 43 links of Charles Street.

AND FURTHER TAKE NOTICE that all persons other than the applicants claiming to have any estate right title or interest in the above parcels of land ARE HEREBY REQUIRED to lodge in this Office on or before the 15th day of August next a caveat forbidding the same from being brought under the operation of the Act.

ALFRED E. BURT,
Registrar of Titles.

Land Titles' Office, Perth, }
21st July, 1891. }

³⁶/₉₇ Transfer of Land Act, 1874, and "The Real Property Limitations Act, 1878."

TAKE NOTICE that Catherine Louisa Taylor of Albany spinster has made application to be registered as the proprietor of an estate in fee simple in possession in the following parcel of land situate in Albany aforesaid being :-

Albany Town Lot B 27.

Bounded on the North by 1 chain of vacant ground.

On the East by Town Lot B 26 measuring 3 chains 90 links.

On the West by Town Lot B 28 measuring 4 chains 5 links and

On the South by the shore of Hanover Bay in Princess Royal Harbor.

AND FURTHER TAKE NOTICE that all persons other than the applicant claiming to have any estate right title or interest in the above parcel of land ARE HEREBY REQUIRED to lodge in this Office on or before the 22nd day of August next a caveat forbidding the same from being brought under the operation of the Act.

ALFRED E. BURT,
Registrar of Titles.

Land Titles' Office, Perth, }
8th June, 1891. }
Parker & Parker, Perth, Applicant's Solicitors.

$\frac{2}{1}$ Transfer of Land Act, 1874, Section 51.

TAKE NOTICE that James Hagan late of Dunolly in the colony of Victoria but now of Fremantle vineyard proprietor administrator of the estate of Patrick Hagan of Fremantle publican deceased has made application to be registered as the proprietor of an estate in fee simple in possession in the following parcels of land viz. :—

		Volume.	Folium.
Fremantle Town Lot	47	III.	245
Do.	931	XI.	372
Do.	932	XI.	373
North Fremantle Lot P.	52	XII.	45
Swan Location P.	1066	XV.	169

and to be registered as the proprietor of one undivided half part or share in

		Volume.	Folium.
Fremantle Town Lots 45 & 46		V.	149
Do.	50 & 51	V.	150
Swan Locations	82 & 83	V.	151
Southern moiety of Fremantle Town Lot	416	XII.	224

AND FURTHER TAKE NOTICE that all persons other than the applicant claiming to have any estate right title or interest in the above parcels of land ARE HEREBY REQUIRED to lodge in this Office on or before the 8th day of August next a caveat forbidding the same from being registered accordingly.

ALFRED E. BURT,
Registrar of Titles.

Land Titles' Office, Perth, }
14th July, 1891. }
Horgan & Moorhead, Perth, Applicant's Solicitors.

 $\frac{2}{1}$ Transfer of Land Act, 1874.

TAKE NOTICE that William Tapson Cotton of Perth civil servant has made application to be registered as the proprietor of an estate in fee simple in possession in the following parcel of land situate in Perth aforesaid being :—

Perth Building Lot S 26.

Bounded on the North-East by 1 chain 50 links of Adelaide Terrace.

On the South-West by 1 chain 50 links of an intended road along the northern side of Perth Water.

On the North-West by Building Lot S 25 measuring 8 chains 50 links and

On the South-East by Building Lot S 27 measuring 8 chains 50 links.

AND FURTHER TAKE NOTICE that all persons other than the applicant claiming to have any estate right title or interest in the above parcel of land ARE HEREBY REQUIRED to lodge in this Office on or before the 1st day of August next a caveat forbidding the same from being brought under the operation of the Act.

ALFRED E. BURT,
Registrar of Titles.

Land Titles' Office, Perth, }
1st July, 1891. }
Stone & Burt, Perth, Applicant's Solicitors.

 $\frac{2}{1}$ Transfer of Land Act, 1874, Section 51.

TAKE NOTICE that Stephen Soaper of Fremantle laborer sole executor and devisee of and under the will of Martin Hannon deceased has made application to be registered as the proprietor of an estate in fee simple in possession in the following parcels of land situate in North Fremantle being Sub-divisions 21 and 24 of

North Fremantle Lot P 41.

together with a right of carriage way over the portion designated Mason Street as comprised in Certificate of Title Volume XXIII. folium 380.

AND FURTHER TAKE NOTICE that all persons other than the applicant claiming to have any estate right title or interest in the above parcels of land ARE HEREBY REQUIRED to lodge in this Office on or before the 1st day of August next a caveat forbidding the same from being registered accordingly.

ALFRED E. BURT,
Registrar of Titles.

Land Titles' Office, Perth, }
30th June, 1891. }
Burnside & Gawler, Fremantle, Applicant's Solicitors.

 $\frac{1}{1}$ Transfer of Land Act, 1874, Sect. 51.

TAKE NOTICE that Michael Benson of Perth gentleman administrator of the estate of Mary Jane McMahon of the same place intestate deceased has made application to be registered as the proprietor of an estate in fee simple in possession in the following parcel of land situate in Perth aforesaid viz. :—

THE NORTH-WESTERN MOIETY OF
Perth Town Lot W 67 (Oa. 1r. 20p.)

Bounded on the North-West by 1 chain 50 links of Mackie Street.

On the North-East by 2 chains 50 links of Short Street the opposite boundaries being parallel and equal and as the same is comprised in Certificate of Title Volume V. folium 90.

AND FURTHER TAKE NOTICE that all persons other than the applicant claiming to have any estate right title or interest in the above parcel of land ARE HEREBY REQUIRED to lodge in this Office on or before the 1st day of August next a caveat forbidding the same from being registered accordingly.

ALFRED E. BURT,
Registrar of Titles.

Land Titles' Office, Perth, }
2nd July, 1891. }
Stone & Burt, Perth, Applicant's Solicitors.

 $\frac{1}{1}$ Transfer of Land Act, 1874.

TAKE NOTICE that Joseph John Stephens of Perth Government Photolithographer has made application to be registered as the proprietor of an estate in fee simple in possession in the following parcel of land situate in Perth aforesaid viz. :—

The Northern moiety of Perth Building Lot W. 108.

Bounded on the North-West by 1 chain 50 links of Beauport Street.

On the South-East by the southern moiety of said Lot W. 108 measuring 1 chain 50 links.

On the South-West by 2 chains 50 links of Lot W. 107 and

On the North-East by 2 chains 50 links of Lot W. 109.

AND FURTHER TAKE NOTICE that all persons other than the applicant claiming to have any estate right title or interest in the above parcel of land ARE HEREBY REQUIRED to lodge in this Office on or before the 15th day of August next a caveat forbidding the same from being brought under the operation of the Act.

ALFRED E. BURT,
Registrar of Titles.

Land Titles' Office, Perth, }
28th July, 1891. }
Stone & Burt, Perth, Applicant's Solicitors.

 $\frac{1}{1}$ Transfer of Land Act, 1874.

TAKE NOTICE that Henry Wright of Perth Resident Secretary of the National Mutual Life Association Limited has made application to be registered as the proprietor of an estate in fee simple in possession in the following parcels of land situate in Perth aforesaid viz. :—

Perth Town Lots Y. 239 and Y. 240

together containing 2a. 0r. 32p.

Bounded on the Northward by 4 chains of Bulwer Street

On the Eastward by 5 chains 50 links of Palmerston Street

On the Southward by 4 chains of a public road

On the Westward by 5 chains 56 links of Town Lot Y. 238.

AND FURTHER TAKE NOTICE that all persons other than the applicant claiming to have any estate right title or interest in the above parcels of land ARE HEREBY REQUIRED to lodge in this Office on or before the 15th day of August next a caveat forbidding the same from being brought under the operation of the Act.

ALFRED E. BURT,
Registrar of Titles.

Land Titles' Office, Perth, }
28th July, 1891. }
Edward Sholl, Perth, Applicant's Solicitor.

(5) In Class 48, in respect of preparations for the Hair:



(6) In Class 48, in respect of preparations for the Teeth:



Notice is hereby given that, unless it be shown to my satisfaction before the expiration of two months from the publication hereof that such Trade Marks have been previously registered, or that some other person is entitled to such Trade Marks, or that such Trade Marks are so like some other Trade Marks that they may be mistaken for the same, a certificate will be issued to the applicants, certifying that they are entitled to the use of the same.

MALCOLM A. C. FRASER,
Registrar of Designs and Trade Marks.

Designs and Trade Marks Office,
Perth, 28th July, 1891.

Designs and Trade Marks Act, 1884.

No. P. 101

IT is hereby notified that Maconochie, Brothers, of 1 East India Avenue, London, and Lowestoft, in the County of Norfolk, England, Preserved Provision Merchants, and Manufacturers, have applied to register the two (2) Trade Marks represented below:—

In Class 42, in respect of Substances used as Food, or as Ingredients in Food:

(1)

SILVOCEA

(2)

MELVOCEA

Notice is hereby given that, unless it be shown to my satisfaction before the expiration of two months from the publication hereof that such Trade Marks have been previously registered, or that some other person is entitled to such Trade Marks, or that such Trade Marks are so like some other Trade Marks that they may be mistaken for the same, a certificate will be issued to the applicants, certifying that they are entitled to the use of the same.

MALCOLM A. C. FRASER,
Registrar of Designs and Trade Marks.

Designs and Trade Marks Office,
Perth, 28th July, 1891.

Designs and Trade Marks Act, 1884.

No. P. 101

IT is hereby notified that H. Exshaw, trading as John Exshaw and Company, in Bordeaux, France, has applied to register the Trade Mark represented below:—

In Class 43, in respect of Wines and Spirits:



**JOHN EXSHAW,
BORDEAUX.**

Notice is hereby given that, unless it be shown to my satisfaction before the expiration of two months from the publication hereof that such Trade Mark has been previously registered, or that some other person is entitled to such Trade Mark, or that such Trade Mark is so like some other Trade Mark that it may be mistaken for the same, a certificate will be issued to the applicant, certifying that he is entitled to the use of the same.

MALCOLM A. C. FRASER,
Registrar of Designs and Trade Marks.


Designs and Trade Marks Office,
Perth, 23rd July, 1891.

Designs and Trade Marks Act, 1884.


No. P. 101

IT is hereby notified that James Hennessy & Co., Cognac, France, Brandy Merchants, have applied to register the five (5) Trade Marks represented below:—

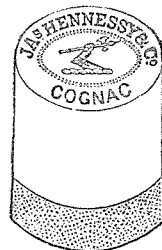
In Class 43, in respect of Fermented Liquors and Spirits, including Brandy:



(2)



(3)



(4)

**JAS HENNESSY
COGNAC**

(5)



Notice is hereby given that, unless it be shown to my satisfaction before the expiration of two months from the publication hereof that such Trade Marks have been previously registered, or that some other person is entitled to such Trade Marks, or that such Trade Marks are so like some other Trade Marks that they may be mistaken for the same, a certificate will be issued to the applicants, certifying that they are entitled to the use of the same.

MALCOLM A. C. FRASER,
Registrar of Designs and Trade Marks.

Designs and Trade Marks Office,
Perth, 28th July, 1891.

WE hereby apply to the Ashburton Roads Board for permission to erect gates across the Government Road about five miles from Yannalgal, or about two miles from our homestead.

G. & R. WOOLHOUSE.

Yananey, West Ashburton,
July 8, 1891.

NOTICE.

Swan Roads Board.

AT the monthly meeting of the Swan Roads Board, held on the 3rd June, 1891, it was resolved that the following Roads be declared, viz.:—

One to start from the South-west corner of Location 200, in Sewell's paddock, and running in a South-westerly direction along the track now in use to meet the Guildford-Gingin Road at the corner of G. Taylor's paddock, Location $\frac{7}{52}$.

Also a Road to start from the South-west corner of Sewell's paddock, block No. 575, and running in a South-westerly direction along the track now in use past the North-west corner of block No. 385 at the Marbling Spring, crossing the old Bindoon Road, and leading to a point on the Midland Railway at the 22 mile. Also a Road starting from the South-west corner of Location 793, passing along the Eastern boundary of W. Brockman's Location 832 to the Gingin-Bindoon Road.

S. R. HAMERSLEY,
Chairman Swan Roads Board.

Canning Roads Board.

A NEW ROAD is recommended by the above Board starting from about the 322 Telegraph Post, Albany Road, proceeding Easterly through Loc. 31, and joining River Road, Kelmscott, at a point about 19 chains due North of South boundary of Kelmscott.

FRANK B. JAMES,
Chairman C.R.B.

Nelson Roads Board.

Notice of a new Road.

AT a meeting of the Nelson Roads Board held on January 8th, it was resolved—"That a road one chain wide should be declared through Special Occupation block $\frac{7}{52}$ in continuation North-eastward from the South-east corner of Special Occupation block $\frac{7}{51}$ to the Booyup Brook Road of the road surveyed by Mr. Turner from the 11-mile spring towards the Booyup Brook."

J. ALLNUTT,
Chairman Nelson Roads Board.

23rd June, 1891.

NOTICE.

WE have applied to the Murchison Roads Board for permission to place three gates across the Main Road leading to the Upper Murchison—

- One about 4 miles North of Cheangwa Hill.
- One about $1\frac{1}{2}$ miles North of Murgoo Homestead.
- One about 7 miles North of Murgoo Homestead.

HOLMES & MOLONY,
per E. & F. WITTENOOM,
Agents.

4th July, 1891.

The No. 1 Central Extended Gold Mining Company (No-Liability).

NOTICE is hereby given that a call, the second (2nd), of threepence (3d.) per share has been made, and will be due and payable at the Registered Office of the Company, Hay Street, Perth, on or before Wednesday, the 12th day of August, 1891.

Dated at Hay Street, Perth, this 24th day of July, 1891.

W. E. CLIFTON,
Manager.

The Hope's Hill Amalgamated Gold Mining Company (No-Liability).

NOTICE is hereby given that all shares in the above-named Company on which the third call, due and payable on Wednesday, the 8th day of July, 1891, remain unpaid, are forfeited, and unless previously redeemed will be sold by Public Auction, at the Registered Office of the Company, St. George's Terrace, Perth, on Tuesday, the 11th day of August, 1891, at 12 o'clock, noon.

Dated at St. George's Terrace, Perth, this 29th day of July, 1891.

HENRY J. SAUNDERS,
Legal Manager.

The Hope's Hill Amalgamated Gold Mining Company (No-Liability).

NOTICE is hereby given that a call (the 4th) of One penny per share on the Hope's Hill issue, and One farthing per share on the Caledonian issue has been made, and will be due and payable at the Registered Office of the Company, St. George's Terrace, Perth, on Wednesday, the 12th day of August, 1891.

Dated at St. George's Terrace, Perth, this 29th day of July, 1891.

HENRY J. SAUNDERS,
Legal Manager.

Notice of Extraordinary General Meeting.

Fraser's Gold Mining Company (No-Liability).

REQUISITION.

DEAR SIR,—We, the undersigned Shareholders, call upon your Directors to resign, and we request you, as Legal Manager, to call an Extraordinary Meeting to elect fresh Directors.

Yours faithfully,

(Signed), EDMUND B. DENTON,
FRED. T. CROWDER,
FRANK H. MONGER,
H. SHERWOOD,
J. ARTHUR WRIGHT.

H. J. Saunders, Esq.,
Legal Manager,
Fraser's Gold Mining Company, Perth.

NOTICE is hereby given that, in accordance with the above Requisition, an Extraordinary Meeting of the above Company is hereby convened, and will be held at the Mechanics' Institute, Howick Street, Perth, on Monday, the 10th day of August, 1891, at 8 o'clock in the evening.

BUSINESS:

1. To call upon the Directors to resign, and to elect new Directors.

2. To confirm the minutes of the meeting.

HENRY J. SAUNDERS,
Legal Manager.

St. George's Terrace, Perth, }
July 20, 1891. }

The Exchange Gold Mining Company
(No-Liability).

NOTICE is hereby given that all Shares in the above Company on which the 16th call, due 8th July, remains unpaid are forfeited, and will be sold by public auction, at the Office of the Company, St. George's Terrace, Perth, on Thursday, the 6th day of August, 1891, at twelve o'clock, noon.

EDWIN S. MANSFIELD,

Manager.

Perth, July 29th, 1891.

IN THE SUPREME COURT.

In the matter of proceedings for liquidation by arrangement or composition with creditors instituted by John Unite Youngman and George Frederick Holmes, both of Derby, in the Colony of Western Australia, storekeepers, trading as "Youngman, Holmes, & Co."

A DIVIDEND is intended to be declared in the matter of the above-named debtors.

Creditors who have not proved their debts must send to me, the undersigned, the Trustee, their names and addresses and the particulars of their debts or claims, by the sixth day of August, 1891, or they will be excluded.

CECIL H. HAMMOND,
Trustee.