

Government Gazette

OF

WESTERN AUSTRALIA.

[Published by Authority.]

No. 44.]

PERTH: THURSDAY, SEPTEMBER 17.

[1891.

Western Australia.

NOTICE.

WHEREAS under and by virtue of the Land Regulations for the Colony of Western Australia certain Leases of Mineral Lands have been granted and issued to certain persons, subject to the powers, provisos, and clauses set forth and contained therein and in the said Regulations: AND WHEREAS the Lessees or other the holders of the said lands have, for the space of Twelve calendar months and upwards, failed and neglected to work and develop the Mineral resources of the said demised lands, and have in other respects infringed and broken the clauses, provisos, and conditions of the said Leases and of the said Regulations, particularly Clauses 84 and 85 of the said Regulations: NOW THEREFORE I, SIR WILLIAM CLEAVER FRANCIS ROBINSON, G.C.M.G., Governor and Commander-in-Chief in and over the said Colony and its Dependencies, &c., &c., &c., in exercise and virtue of the powers enabling me in this behalf, do hereby, by this notice, to be published in the *Government Gazette* of the said Colony, declare that the Mineral Leases hereinafter mentioned, and every demise and term thereby respectively created, all and each of them respectively are forfeited.

The following are the Leases above referred to :

No.	Date.	Term.	District.	Name of Lessee.
82/27	1-7-88	7 years ...	Victoria ...	Eakins, John
82/112	1-10-88	Do. ...	Do. ...	Truran, Thos.
82/185	1-1-89	Do. ...	Do. ...	Amalgamated W.A. Coal Company
82/186	1-1-89	Do. ...	Do. ...	Do.
82/187	1-1-89	Do. ...	Do. ...	Do.
82/608	1-10-90	Do. ...	Do. ...	Do.

Given under my hand and the Public Seal of the said Colony, this 8th day of September, 1891.

W. C. F. ROBINSON,
Governor.

No. 4734.—C.S.O.

$\frac{1769}{91}$

*Colonial Secretary's Office,
Perth, 16th September, 1891.*

HIS Excellency the Governor in Executive Council has been pleased to make the following temporary appointment:—

HENRY FRANCIS KEEP, Justice of the Peace, to act as Government Resident, Chairman of Court of General Sessions, the Magistrate of the Local Court, and Sub-Collector of Customs and Internal Revenue of the North-West District, during the absence on leave of W. D. Cowan, Government Resident, &c.

GEORGE SHENTON,
Colonial Secretary.

No. 4735.—C.S.O.

$\frac{3223}{90}$

*Colonial Secretary's Office,
Perth, 16th September, 1891.*

HIS Excellency the Governor directs it to be notified that he has received a Return of the election of KENNETH MCKENZIE and J. J. GILES, as Councillors of the Cossack Municipality, *vice* C. Wookey and W. H. Allen, resigned.

GEORGE SHENTON,
Colonial Secretary.

No. 4733.—C.S.O.

*Colonial Secretary's Office,
Perth, 15th September, 1891.*

THE following Notice to Mariners is published for general information.

GEORGE SHENTON,
Colonial Secretary.

$\frac{1774}{91}$ NOTICE TO MARINERS.

No. 26 of 1891.

WIDE BAY BAR.

ALTERATION IN NORTH CHANNEL.

NOTICE is hereby given, that in crossing Wide Bay Bar by the North Channel the square beacons must now be kept open to the northward once their own width.

T. M. ALMOND,
Portmaster.

Department of Ports and Harbours,
Brisbane, 25th August, 1891.

No. 4732.—C.S.O.

 $\frac{1}{3}$ Colonial Secretary's Office,
Perth, 15th September, 1891.

HIS Excellency the Governor has been pleased to approve of the appointment of JAMES O. BROWN, Clerk to the Magistrates at Derby, to witness Contracts made with Aboriginal Natives.

GEORGE SHENTON,
Colonial Secretary.

No. 4736.—C.S.O.

 $\frac{1}{3}$ Colonial Secretary's Office,
Perth, 16th September, 1891.

THE attention of Importers of Stock and Masters of Vessels is called to the regulations published in the *Government Gazette* of 14th March, 1890, which require that all Stock imported into the Colony, from the Australasian Colonies as well as other parts of the world, shall be inspected before being landed, and shall be accompanied by a certificate from an Inspector of Stock at the place where such Stock were shipped, certifying that they are free from disease.

GEORGE SHENTON,
Colonial Secretary.

No. 4737.—C.S.O.

 $\frac{1}{3}$ Colonial Secretary's Office,
Perth, 16th September, 1891.

HIS Excellency the Governor in Executive Council has been pleased to approve of the following amended By-Law of the Guildford Municipality.

GEORGE SHENTON,
Colonial Secretary.

GUILDFORD MUNICIPALITY.

BY-LAW No. 13.

SUFFERING STOCK TO BE AT LARGE.

13. Any person or persons who shall knowingly or carelessly suffer any horse, mare, gelding, foal, bull, ox, cow, heifer, calf, pony, ass, mule, swine, sheep or goats belonging to him, or in his apparent ownership, or in his charge, to be tethered, or to depasture, feed, or roam about, whether attended by a keeper or not, in or upon any street or public thoroughfare forming a portion of the municipality, shall, on conviction, forfeit and pay for every such offence, in lieu of the penalty imposed by the 2nd Section of the 39 Viet., No. 49 penalties named in the second Schedule of the 46 Viet., No. 7, the following fines, agreeably to the provisions of the aforesaid Section of the said Act 16th Section of the aforesaid Act:—

	s.	d.
For each entire horse or bull at large by day	5	0
Do. do. by night	7	6
For every other head of cattle, sheep, goat, or pig at large by day or night	1	0

POUNDS AND POUNDAGE FEES.

The Public Pound for the Municipality shall be on Reserve 144 in Helena Street, and the following fees shall and may be charged and taken by the Poundkeeper:—

	s.	d.
For each entire horse, 12 months old	2	6
Do. mare, gelding, mule, ass, pony, foal	1	0
Do. bull 12 months old	2	6
Do. pig or goat	1	0
Do. sheep, per head	0	1

RATES OF SUSTENANCE.

For each horse, mare, gelding, mule, ass, pony, or head of horned cattle above 12 months old	2	0
For each colt, foal, or head of horned cattle under 12 months old, except sucking calves and foals	1	0
For each pig	1	0
Do. sheep or goat	0	6

Such rates to be charged for each day of twenty-four hours, half-rates only to be charged for less than twelve hours, and no charge to be made for less than three hours.

Crown Lands' Office,
Perth, 9th September, 1891.

THE following Notice is published for general information.

W. E. MARMION,
Commissioner of Crown Lands.

The Geological Museum will be open to the Public every Wednesday from 10 a.m. to 1 p.m., and from 2-30 to 4-30 p.m.

BERNARD H. WOODWARD,
Curator of the Geological Museum.

Perth, 9th September, 1891.

Crown Lands' Office,
Perth, 16th September, 1891.

HIS Excellency the Governor directs it to be notified that he has received a Return of the Election of the following gentlemen to serve on the undermentioned Roads Boards during the current year:—

KIMBERLEY GOLDFIELDS ROADS BOARD.

Mr. Hy. Berand,
Mr. Vincent Evans,
vice
Messrs. Boyd and Loewensohn, resigned.

NORTHAMPTON ROADS BOARD.

Mr. William Rosser.

W. E. MARMION,
Commissioner of Crown Lands.

Crown Lands' Office,
Perth, 7th September, 1891.

HIS Excellency the Governor in Executive Council has been pleased to direct that on and after the 1st November next, the following portions of the Sharks Bay Pearling Grounds shall be closed until further notice:—

No. 1.—All that portion of Denham Sound lying between the shore of Dirk Hartog Island and a line drawn from Quoin Bluff to a headland lying South by West half South from Cape Bellefin.

No. 2.—All that portion of Useless Inlet and Freycinet Reach which lies inshore of a line extending Northwards from Cape Bellefin to the edge of the Three-fathom Bank on the 26th parallel South latitude, and along it East to a point about 1½ miles North-North-East from Cape Heirisson, and thence about South-South-East half South in direction of Lefevre Island to a spot 1½ miles East from a headland lying about 5 miles North-Westerly from said island, and thence West to that headland.

No. 3.—All that portion of Denham Sound lying inshore of a line extending West from Cape Lesueur 2 miles, then South-South-Easterly to a spot 2 miles West from Lagoon Point, and then East to said Point.

No. 4.—All that portion of Hopeless Reach, Sharks Bay, lying between the shores of Faure Island, Peron Peninsula, and lines drawn from the North-Eastern shore of Faure Island to Cape Peron, and from the South end of Faure Island to the end of the Cliffs about 1½ miles South from Dubaut Point.

W. E. MARMION,
Commissioner of Crown Lands.

Crown Lands' Office,
Perth, 16th September, 1891.

HIS Excellency the Governor in Executive Council has been pleased to approve of the cancellation of the following Public Reserve:—

No.	Area.	District or Town.	Purpose for which made.
1322	A. R. P. 100 0 0	Williams ...	Church of England Glebe, Church and School sites.

W. E. MARMION,
Commissioner of Crown Lands.

Eastern and Great Southern Railways.

NOTICE.

LUGGAGE CHECK SYSTEM.

COMMENCING Sunday next, September 13th, and every succeeding Sunday and Friday. The above system will be in force between Perth and Albany, and *vice versa*.

Passengers' luggage intended for these trains under this system must be at the Station not less than thirty minutes prior to departure of such train, when to each package of luggage will be attached a strap and check, and a duplicate check will be handed to the passenger. This check must be produced on delivery of luggage at destination, without which no checked luggage will be delivered.

Any passenger losing the check will be required to pay five shillings (5s.) for same, and to make a declaration before a Justice of the Peace describing such package and the contents thereof, and indemnifying the Department from all loss, &c.

H. W. VENN,

Commissioner of Railways and
Director of Public Works.

Commissioner of Railways' Office,
September 10th, 1891.

Eastern and Great Southern Railways.

W.R. 1318

NOTICE.

SPECIAL REDUCED RATES for through Traffic from Albany to Perth, Fremantle, and Guildford, or *vice versa* (if consigned at owner's risk), to come into operation on Tuesday, September 22nd, 1891.

One-third of the said through rates will be payable on account of Government Railway, and two-thirds on account of Great Southern Railway.

For Goods classified in Special and First Classes, including wharfage at Albany, 28s. per ton of 2,240 lbs. Minimum 4 tons.

For Goods classified in Second, Third, and Fourth Classes, 56s. per ton of 2,240 lbs. Minimum 2 cwts.

Live Stock (except horses in horse boxes), 4½d. per truck per mile.

Parcels—

Up to 7lbs. in weight,	1s. 2d.
" 14lbs. "	2s. 4d.
" 28lbs. "	4s. 1d.
" 56lbs. "	7s.
" 112lbs. "	10s. 6d.

Each Parcel to be weighed and charged for separately, and to be prepaid.

Commercial Travellers' Samples. — Half through Parcels rates. Minimum 1 cwt. Maximum 1 ton. Actual weight.

Passengers' Excess Luggage. At Parcels rates.

N.B. — This Notice supersedes Supplementary Classification Sheet for through Traffic only, approved in Council 29th July, 1889.

Approved by His Excellency the Governor in Executive Council, the fifteenth day of September, 1891.

H. W. VENN,
Commissioner of Railways.

Published for general information.

J. ARTHUR WRIGHT,
General Manager, Great Southern Railway,
per JOHN T. SHORT, Traffic Manager.

H. W. VENN,
Commissioner of Railways.

W.R. 1305.

Eastern Railway.

The Railways Amendment Acts, 1879, 1881.

IT is hereby notified, for general information, that the following alterations in the Eastern Railway Classification Sheet have been made, with the approval of His Excellency the Governor in Executive Council, this 15th day of September, 1891:—

PARCELS RATES.

Miles.	Weight not exceeding						For each additional 112lbs. or part thereof.
	7lbs.	14lbs.	28lbs.	56lbs.	84lbs.	112lbs.	
21	s. d. 0 6	s. d. 0 6	s. d. 0 6	s. d. 0 9	s. d. 1 0	s. d. 1 4	s. d. 0 2
30	0 6	0 6	0 6	1 0	1 6	1 9	0 2
41	0 6	0 6	0 8	1 3	1 9	2 3	0 3
50	0 6	0 6	0 9	1 6	2 0	2 8	0 3
60	0 6	0 6	0 10	1 9	2 3	3 0	0 4
70	0 6	0 6	0 11	2 0	2 6	3 3	0 4
80	0 6	0 6	1 0	2 2	2 9	3 6	0 4
90	0 6	0 7	1 2	2 4	3 0	3 10	0 5
100	0 6	0 8	1 4	2 6	3 3	4 2	0 5
110	0 6	0 9	1 6	2 9	3 6	4 6	0 6

Dairy Produce (not including Bacon over 100lbs weight), fresh Meat, fresh Fish, Vegetables, dead Poultry and Game, Eggs, and fresh Fruit, will be carried at a reduction of one-fourth on above rates when sent (in consignments not exceeding 300lbs.) by Passenger Trains. Minimum charge, Sixpence.

All parcels should be at the Station 15 minutes before the departure of the train by which they are to be forwarded.

Parcels over £10 value and under £50, double rate; over £50, quadruple rate. Although these rates are charged and the value of the parcel declared accordingly, the Department does not hold itself responsible for the contents.

Musical Instruments, Sewing Machines, Perambulators, Bicycles, double parcels rates.

Corpse, 1s. per mile; minimum, 20s.

Passengers' excess luggage, parcels rates.

Dogs—8 miles, 4d.; 12 miles, 6d.; 20 miles, 10d.; 41 miles, 1s. 9d.; 89 miles, 2s. 6d.; 110 miles, 3s.

CONVEYANCE OF RACE HORSES TO AND FROM RACE MEETINGS.

9d. per box per mile,

and free carriage back, subject to following conditions:—To be conveyed both journeys at Owner's risk, and returned within fourteen days after Meet-

ing, accompanied by a certificate from the Secretary of the Club stating that the horse or horses have run at the Meeting and remain unsold.

SMALLS.

Goods in quantities of 112lbs. and under:—

21 miles	1s.
30 "	1s. 4d.
41 "	1s. 8d.
50 "	2s.
60 "	2s. 3d.
70 "	2s. 6d.
80 "	2s. 9d.
90 "	3s.
110 "	3s. 6d.

H. W. VENN,

Commissioner of Railways and
Director of Public Works.

Commissioner of Railways' Office,
15th September, 1891.

Railways Amendment Acts, 1879, 1881.

BUNBURY-BOYANUP RAILWAY.

*Railway Department,
Perth, September 15th, 1891.*

W.R. 1722.

IT is hereby notified, for general information, that the following alteration in the Bunbury-Boyanup Railway Classification Sheet has been made, with the approval of His Excellency the Governor in Executive Council, this fifteenth day of September, 1891.

TIMBER.

Logs—From Dardanup to Bunbury, 2s. 6d. per ton of 30 feet.

„ From Ballast Pit or beyond to Bunbury, 3s. per ton of 30 feet.

With 25 per cent. added for Sawn Timber.

In Lots not less than 3 tons. Minimum 7s. 6d.

H. W. VENN,

Commissioner of Railways and
Director of Public Works.

NOTICE.

FREMANTLE NEW JETTY.

SPECIAL REGULATION.

THE following Regulation for the management and use of the Fremantle New Jetty, framed by the Governor in Executive Council on the first day of September, 1891, under the provisions of 42 Vic., No. 18, is published for general information.

1. All steamers and sailing vessels, before coming alongside the new Jetty at Fremantle for the purpose of taking in or discharging cargo, are required to let go an anchor in a suitable position for relieving the Jetty of as much weight as possible by keeping a strain upon their cable.

2. When there is no buoy in a suitable position, any steamer or sailing vessel lying alongside the Jetty shall, if called upon by the Chief Harbor Master to do so, lay out a kedge anchor and keep a warp fast to it from the vessel's quarter, for the same purpose.

H. W. VENN,

Commissioner of Railways,
and Director of Public Works.

2nd September, 1891.

NOTICE.

EASTERN RAILWAY.

REMOVAL OF GATES.

NOTICE is hereby given that it is intended shortly to remove the gates at level crossings of Roads and Streets on the Eastern Railway.

All persons are cautioned against crossing the line when a train is approaching.

H. W. VENN,

Commissioner of Railways, and
Director of Public Works.

July 6, 1891.

EASTERN RAILWAY.

NOTICE.

Wednesday and Saturday Afternoon Excursions to Greenmount, Darlington, Smith's Mill, Sawyers Valley, White's Mill, and Chidlow's We

EVERY Wednesday and Saturday, commencing Wednesday, September 9th, and until further notice, Excursion Trains will run as under:—

	p.m.		p.m.
Fremantle	... dep. 1:15	Chidlow's Well	dep. 5:25
Perth	... dep. 2:0	Smith's Mill	... dep. 6:15
Guildford	... dep. 2:25	Guildford	... dep. 6:55
Smith's Mill	... dep. 3:10	Perth	... dep. 7:20
Chidlow's Well	arr. 3:55	Fremantle	... arr. 7:55

N.B.—No first-class tickets will be issued. Fares,—Single for double journey. Tickets, available for day of issue only, may be obtained at any station after 7 p.m. the previous evening.

By order of the Commissioner of Railways,
GEO. ROBERTS,
Traffic Manager.

Traffic Manager's Office,
Perth, August 25th, 1891.

EASTERN RAILWAY.

NOTICE.

Wednesday and Saturday Evening Excursions to the Port.

TWO HOURS AT THE SEASIDE!!

COMMENCING Wednesday, September 9th, and every succeeding Wednesday and Saturday Evening, until further notice, Excursion Trains will run as under:—

	p.m.		p.m.
Mid. Junction	... dep. 6:45	Fremantle	... dep. 10:0
Guildford	... dep. 6:55	Perth	... dep. 10:45
Perth	... dep. 7:20	Guildford	... dep. 11:15
Fremantle	... arr. 7:55	Mid. Junction	arr. 11:25

Fares.—Single for double journey.

N.B.—On the above evenings the late Train will leave Guildford for Perth at 11:40 p.m., instead of 11:15 p.m.

By order of the Commissioner of Railways,
GEO. ROBERTS,
Traffic Manager.

Traffic Manager's Office,
Perth, August 27th, 1891.

PERTH-BUNBURY RAILWAY.

PINJARRAH CONTRACT.

Construction complete with Permanent Way and Stations (including the providing of all Materials except the Rails and Fastenings for the Permanent Way), Length about 52 miles.

TENDERS will be received at this Office up to noon on Monday, the 16th November, 1891, for the Pinjarrah Contract of the Perth-Bunbury Railway.

They are to be addressed to The Hon. The Director of Public Works, and marked outside, "Tender—Pinjarrah Contract."

Plans and specifications may be seen at this Office after end of September instant, and a limited number of same may also thereafter be obtained on payment of Five pounds per set.

The lowest or any tender will not necessarily be accepted.

(By order of The Hon. The Director of Public Works),

Public Works Office,
Perth, Western Australia,
7th September, 1891.

C. Y. O'CONNOR,
Engineer-in-Chief.

A further length of about 60 miles of same Railway will probably be advertised for tender about end of December next. Tenders to be in about six weeks later.

General Post Office,
Perth, 16th September, 1891.

TENDERS (endorsed "Tender for [as the case may be] Mail") will be received at this Office until noon of Saturday, 21st November, 1891, for the conveyance of the undermentioned Mails, for one, two, or three years, viz. :—

1. *Albany-Broome Hill*.—From the Albany Post Office to the Post Office at Broome Hill, *via* Woodburn, Tackalarup, Warrenup, Mongup, Glengarry, and Martinup, and *vice versa*, on horseback, once a fortnight.
2. *Albany—Town Jetty and Mail Steamers*.—For the conveyance of Mails, when required, in a steam launch, from the Albany Town Jetty to the steamers of the Peninsular & Oriental, and Orient Steam Navigation Companies, and from the said steamers to the said Town Jetty.

Full particulars as to this contract can be obtained upon application to the Postmaster, Albany.

3. *Albany—Railway Station and Town Jetty*.—For the conveyance of the Post Office Mails, letters and letter bags, as often as required, from the Post Office at Albany to the Railway Station, and from the Railway Station to the Albany Post Office. Also, for the conveyance of all mails from the Post Office to the Town Jetty, and *vice versa*, as often as required, in a spring vehicle.
4. *Balbarrup-Deeside*.—From the Post Office at Balbarrup to Deeside, *via* Warren Road, by Thomas Giblett's and Walter Blechynden's, and *vice versa*, on horseback, once a week.

5. *Boyanup-Balbarrup*.—From the Railway terminus at Boyanup to the Post Office at Balbarrup, *via* Dardanup, Preston, Balingup, and Bridgetown, and *vice versa*, twice a week, in a spring vehicle.
6. *Bridgetown-Jayes*.—From the Post Office at Bridgetown to the Post Office at Jayes, and *vice versa*, once a week, on horseback.
7. *Fremantle—Railway Station, Sea Jetties; and clearance of Letter Receivers*.—Between the Fremantle Post Office, the Railway Station, and Sea Jetties, and *vice versa*; and for the clearance of Letter Receivers in Fremantle, as often as required, in a spring vehicle.
8. *Guildford-Upper Swan*.—From the Post Office at Guildford to the Post Office at Upper Swan, and *vice versa*, once a week, in a spring vehicle.
9. *Guildford—Railway Station*.—From the Guildford Post Office to the Railway Station, and *vice versa*, as often as required, in a spring vehicle.
10. *Geraldton-Walkaway*.—From the Post Office at Geraldton to the Walkaway Railway Station, *via* Newmaricarra, Tibbradden, Sandsprings, Ellendale, Minnanooka, Glengarry, and Greenough, once a week, on horseback.
11. *Geraldton-Narra Tarra*.—From the Geraldton Post Office to the Post Office at Narra Tarra, and *vice versa*, *via* Messrs. Mills' and Morrissey's homesteads, once a week, on horseback.
12. *Kojonup-Broome Hill*.—From the Kojonup Post Office to the Post Office at Broome Hill, *via* Etipup, and *vice versa*, once a week, in a spring vehicle.
13. *Katanning-M. Cronin's*.—From the Katanning Post Office to the Post Office at M. Cronin's, calling at the various homesteads *en route*, and *vice versa*, once a week, on horseback.
14. *Newcastle - Goomalling*.—From the Newcastle Post Office to Goomalling, *via* Culham, Bejording, and Mombekine, returning by main line of road to Newcastle, once a week, on horseback; the Mail Carrier visiting the various homesteads *en route*, for the purpose of delivering and receiving letters.
15. *Newcastle-Railway Station*.—From the Newcastle Post Office to the Railway Station, and *vice versa*, as often as required, in a spring vehicle.
16. *Pinjarrah - Mandurah*.—From the Pinjarrah Post Office to the Post Office at Mandurah, and *vice versa*, once a week, in a spring vehicle.
17. *Pilbarra-Nullagine*.—From the Pilbarra Post Office to the Post Office at Nullagine, *via* Messrs. Must & McKenzie's, Wagina, Messrs. Look's, the Western Shaw, Messrs. G. & J. Withnell's, and McKay Bros.' Upper Station, and *vice versa*, once a month, on horseback.
18. *Serpentine-Mr. A. R. Richardson's (Lowlands)*.—From the Post Office at Serpentine to Mr. A. R. Richardson's (Lowlands), and *vice versa*, calling at the various homesteads *en route* on both sides of the river, twice a week, on horseback.
19. *Vasse-Quindalup*.—From the Post Office at Vasse to the Post Office at Quindalup, *via* Newtown, and *vice versa*, twice a week, on horseback.

20. *Vasse-Augusta*.—From the Vasse Post Office to Augusta, *via* Newtown and Augusta, and *vice versa*, once a week, on horseback.
21. *Vasse-Lockeville*.—From the Vasse Post Office to the Post Office at Lockeville, and *vice versa*, twice a week, on horseback.
22. *Vasse-Lower Blackwood*.—From the Vasse Post Office to Lower Blackwood, and *vice versa*, once a week, on horseback.
23. *York-Railway Station*.—From the York Post Office to the Railway Station, and *vice versa*, once daily or as often as required, in a four-wheeled spring vehicle.
24. *York-Boydine*.—From the York Post Office to the Post Office at Boydine, *via* Qualen, Talbot, and Annandale, returning *via* Andrew Strange's and Talbot, once a week, on horseback.
25. *York-Coombley's*.—From the York Post Office to Coombley's, *via* Quelinton, Carter's, and Meekering, and *vice versa*, once a fortnight, on horseback.
26. *York-Southern Cross*.—From the York Post Office to the Post Office at Southern Cross, *via* Malebelling, Youndegin, and Moranoppin, and *vice versa*, once a week, in a four-wheeled spring vehicle.

The arrival and departure of Mails will be subject to instructions from the Postmaster General, and liable to alterations at any time during the year.

Every tender must bear the *bona fide* signatures, duly witnessed, of the tenderer, and of two responsible persons willing to become bound for the due fulfilment of the Contract, in a sum not exceeding the gross amount of the Contract for the whole period over which it extends.

Every tender must be accompanied by the written consent, duly witnessed, of persons proposed as bondsmen as hereinbefore provided, to execute the bonds as aforesaid for the due performance of the Contract, in the event of such Tender being accepted.

When mails are conveyed in wheeled vehicles, a free passage must be provided for any officer of the Postal and Telegraph Department travelling on duty.

The Government reserves the right of terminating the Contract at any time, by giving three months notice to the Contractor.

Special forms of Tender, with conditions attached, may be obtained on application to the various Postmasters, and at the General Post Office, Perth; and no Tender will be entertained unless rendered on the prescribed form.

The Government does not bind itself to accept the lowest or any tender.

R. A. SHOLL,
Postmaster General and
General Superintendent of Telegraphs.

NOTICE.

General Post Office,
Perth, 10th September, 1891.

ALL Savings Bank Depositors, in whose pass-books interest due to 31st December last has not been inserted, are requested to forward them, without delay, through the nearest Post Office (postage free) for examination and adjustment.

R. A. SHOLL,
Postmaster General and
General Superintendent of Telegraphs.

NOTICE.

AS this Colony will enter the Universal Postal Union on the 1st of October next, the Postage on correspondence to all countries (except Australasia and Polynesia, which remains as at present) will be as follows:—

Letters	2½d. per ½ oz.
Post Cards... ..	1d. each.
Newspapers	½d. per 2 oz.
Printed Papers of every kind	¾d. per oz.
Commercial Papers	2½d. per 2 oz. and under, and 1d. for every additional 2 oz.
Patterns and Samples of Merchandise	1d. per 2 oz.
Registration fee	3d.

The sender of a registered article to any foreign country in the Postal Union may obtain an acknowledgment of its receipt by the addressee, upon payment of a fee of 2½d. in addition to the ordinary registration fee.

R. A. SHOLL,
Postmaster General and
General Superintendent of Telegraphs.
General Post Office,
16th September, 1891.

Appointment.

(Under 35th Vict., No. 3.)

HIS Honor the Chief Justice has been pleased to appoint WILLIAM SMITH, of Ararat, in the Colony of Victoria, Solicitor, a Commissioner to administer Oaths and to take and receive Affidavits, Declarations, &c., within the Colony of Victoria aforesaid to be used in the Supreme Court of Western Australia; also to take acknowledgments of Deeds executed by Married Women within the said Colony.

F. A. MOSELEY,
Registrar Supreme Court.
Supreme Court Office,
18th August, 1891.

Western Australia.

Inspector of Prisons' Office,
Fremantle, 7th September, 1891.

A CERTIFICATE of Freedom has been issued for Reg. No. 5936, James Williams, whose sentences have expired.

JAMES B. ROE,
Inspector of Prisons.

Wild Cattle Nuisance Act, 1871.

I HEREBY give notice that, in accordance with the provisions of the above Act, A. McLEISH SLATER, of Beagle Bay, has notified his intention of applying at the Quarterly Licensing Meeting, to be held in Derby on the 7th December next, for a License to kill Wild Horses and Cattle, for himself and Michael Corbett.

B. T. HEUSTON,
R.M., West Kimberley.
Derby, 22nd August, 1891.

Crown Lands' Office, Perth, 16th September, 1891.

HIS Excellency the Governor in Executive Council has been pleased to set apart, as Public Reserves, the land described in the Schedule below, for the purposes herein set forth:—

R E S E R V E S.

Recorded Number.	Content. a. r. p.	Town or District, and Description of Boundaries.	Purpose for which made.
79	100 0 0	<i>Plantagenet</i> .—Bounded on the <i>North</i> and <i>East</i> by lines extending respectively West 30 chains, and South about 34 chains 50 links, from a spot situate 20 chains North from an angle post in the road from Forest Hill to Albany, said post being placed about 150 chains North-Westerly from the North-West corner of Plantagenet Location 158; and by opposite boundaries parallel and equal. This Reserve includes part of Ongarup Lagoon, and is exclusive of road above mentioned.	Water and stopping place for travelling stock, &c.
811	140 0 0	<i>Plantagenet</i> .—Bounded by lines starting from the North-West corner of Plantagenet Location 99 and extending North 18 chains 13 links along part of the Eastern boundary of Plantagenet Location 27; then East about 62 chains 90 links, South 28 chains 76 links, and West 21 chains 14 links to the Eastern side of the Perth-Albany Road; thence along the said side of road in a North-Westerly direction to the prolongation East of the North boundary of Location 99 aforesaid; then West to the starting point; and on the inner part by the Perth-Albany Road.	Water and stopping place for travelling stock, &c.
1882	2 2 0	<i>Broome Hill</i> .—Bounded by lines starting from the road where it is intersected by the North-Western boundary of Reserve No. 1698, and extending along said road South about 4 chains 80 links, then 138 degrees 37 minutes about 6 chains 55 links, then 48 degrees 37 minutes about 3 chains 15 links towards the Eastern corner of Reserve No. 1698, and then 318 degrees 37 minutes 10 chains to the starting point. <i>N.B.</i> —This is the South-Western portion of Reserve No. 1698, Gazetted in April, 1890, and which is now reduced in area by this Reserve.	Show Ground.
1883	200 0 0	<i>Plantagenet</i> .—Bounded on the <i>West</i> by a North line of about 29 chains to the centre of the Gordon River, starting from a point on the South boundary of Plantagenet Location 412, 30 chains West from the 9-mile post on said South boundary; on the <i>South</i> by 48 chains of said South boundary of 412; on the <i>East</i> by a North line of 50 chains; and on the <i>North</i> by a West line of about 19 chains, and by the centre of the Gordon River downwards to the North end of West boundary.	Public utility.
1884	50 0 0	<i>Williams</i> .—Bounded on the <i>West</i> by the prolongation Northward of the East boundary of Williams Location 131, measuring 16 chains 50 links from the centre of the Williams River; on the <i>North</i> by a line perpendicular to the said West boundary in an Easterly direction, measuring 20 chains; on the <i>East</i> by a line parallel to the said West boundary, measuring about 33 chains 50 links; and on the <i>South</i> by the centre of the said Williams River.	Public utility.

W. E. MARMION, Commissioner of Crown Lands.

Crown Lands' Office,
Perth, 16th September, 1891.

HIS Excellency the Governor in Executive Council has been pleased to approve of the Amendment of Boundaries and Area of the Public Reserve 1396, as shown in the Schedule below:—

Recorded Number.	Content. a. r. p.	Town or District, and Description of Boundaries.	Purpose for which made.
1396	340 0	<i>Murray</i> .—The boundaries being altered in such a manner as to give way to Conditional Purchase block $\frac{3}{4}$, which is bounded on the <i>North</i> by the road from Pinjarra to Mooradong; on the <i>West</i> and <i>South</i> by the Hotham River; and on the <i>East</i> by a North and South line so situate as with the other boundaries to include 10 acres. The area of the Reserve is reduced to 340 acres.	Water and stopping place.

W. E. MARMION, Commissioner of Crown Lands.

Town and Suburban Lands.

Crown Lands Office, Perth, 2nd September, 1891.

ON and after this date, the upset prices, places, and dates at which these lands will be offered at Auction are as particularised below:—

W. E. MARMION, Commissioner of Crown Lands.

Town.	Upset prices.		Place of Sale.	Day of month on which Sales are usually held.	Remarks.
	Town Lots per lot.	Suburban Lots per acre.			
Augusta	£ 10 0 0	s. 0 0	d. 0 0	Busselton	1st Wednesday
Beverley	30 0 0	0 0	* 6 0 0	Beverley	1st Thursday
Bridgetown	10 0 0	0 0	...	Bunbury	1st Wednesday
Broome	30 0 0	0 0	...	Perth	1st Friday
Bunbury	50 0 0	0 0	...	Bunbury	1st Wednesday
Busselton	30 0 0	0 0	5 0 0	Busselton	Do.
Buckland Hill	20 0 0	Perth	1st Friday
Carnarvon	30 0 0	0 0	6 0 0	Carnarvon	1st Wednesday
Clarence	3 0 0	Perth	1st Friday
Cossack	30 0 0	0 0	...	Roebourne	1st Wednesday
Coolingup	2 0 0	Bunbury	Do.
Cottesloe	20 0 0	Perth	1st Friday
Darlington	2 0 0	Do.	Do.
Derby	50 0 0	0 0	2 0 0	Perth and Derby	Do.
Doodlakin	10 0 0	0 0	...	Perth	Do.
Dunsborough	2 0 0	Busselton	1st Wednesday
Eucla	20 0 0	0 0	...	Perth	1st Friday
Fremantle	75 0 0	0 0	20 0 0	Do.	Do.
Geraldton	50 0 0	0 0	10 0 0	Geraldton	1st Thursday
Greenbushes	10 0 0	0 0	...	Bunbury	1st Wednesday
Greenmount	2 0 0	Perth	1st Friday
Guildford	50 0 0	0 0	...	Do.	Do.
Kelmscott	3 0 0	Do.	Do.
Knutsford	20 0 0	0 0	...	Do.	Do.
Lynton	10 0 0	0 0	2 0 0	Geraldton	1st Thursday
Melville	20 0 0	Perth	1st Friday
Nannup	10 0 0	0 0	...	Busselton	1st Wednesday
Northampton	30 0 0	0 0	6 0 0	Geraldton	1st Thursday
Onslow	30 0 0	0 0	5 0 0	Perth	1st Friday
Perth	75 0 0	0 0	20 0 0	Do.	Do.
Pakington	10 0 0	0 0	...	Geraldton	1st Thursday
Pinjarrah	20 0 0	0 0	3 0 0	Pinjarrah	1st Wednesday
Rockingham	30 0 0	0 0	6 0 0	Perth	1st Friday
Roebourne	30 0 0	0 0	6 0 0	Roebourne	1st Wednesday
Shellborough	10 0 0	0 0	...	Do.	Do.
Southern Cross	30 0 0	0 0	...	Southern Cross... ..	1st Friday
Wonnerup	5 0 0	Busselton	1st Wednesday
Wyndham	50 0 0	0 0	...	Perth and Wyndham	1st Friday
York	50 0 0	0 0	8 0 0	York	1st Wednesday

* Sub. Lots 41 to 122, £30 each.

Blocks fronting on River, £50 each.

Register of Gun Licenses.

Treasury, Perth, 14th September, 1891.

THE following persons have been duly licensed under "The Gun License Act, 1885," during the month of August, 1891.

No.	Name in full.	Residence.	Occupation.	Date.	By whom issued.
GERALDTON.					
22	John Tracey	Geraldton	Blacksmith	10th Aug.	} Sub-Collector of Revenue.
23	Robert Hutchinson	Do.	Stone-mason	15th "	

JOHN FORREST, Colonial Treasurer.

Port of Carnarvon.

THE following Licenses for the year 1891 have been granted under "The Boat Licensing Act, 1878," and its amendments:—

No.	Name.	Description.	Owner.	Address.	Tonnage.	Licensed to carry.	Master.	Restrictions.
1	Bessie ...	Steam Lighter	L. Von Bibra	Gladstone	20	20 passengers & 20 tons cargo	L. Von Bibra	To ply over the waters within the Port of Carnarvon & Sharks Bay.
2	Arabian	Lighter ...	T. & H. O'Grady	Sharks Bay	28	35 tons of cargo	J. O'Grady...	Do.

C. D. V. FOSS, }
R. TAYLOR, } Members of the Carnarvon Licensing Board.

Land Titles Office,
Perth, 14th September, 1891.

IT is hereby notified that the undermentioned Certificates of Title are lying at this Office, and will be delivered to those entitled to them or to their order, on application and upon payment of the Assurance Fund due thereon:—

Name of Grantee.	Town or District in which Lot is situated.	No. of Lot.	Assurance Fund.	Name of Grantee.	Town or District in which Lot is situated.	No. of Lot.	Assurance Fund.
Monger, J. H.	Avon Loc.	1394	£ s. d. 0 3 10	Webb, John Stephen Goodman	Perth, Sub.	359	£ s. d. 0 3 0
Rumble, D.	Do.	1677	0 2 9	Strickland, Wm. Hy. John	Do.	366	0 2 6
Sherry, P.	Do.	1686	0 2 1	Do.	Do.	367	0 2 6
Dempster, W. S.	Do.	1690	0 2 1	Do.	Do.	368	0 2 8
Lahiffe, John	Do.	1752	0 2 1	Bond, Wm. Pincombe	Do.	377	0 2 8
Dempster, Jas. Pratt, Chas. E., Andrew, and W. S.	Do.	1721	0 2 1	Do.	Do.	378	0 3 7
Dinsdale, Alfred	Do.	1759	0 2 1	Strickland, Wm. Hy. John	Do.	379	0 2 6
Hughes, Robt.	Do.	1773	0 2 1	Do.	Do.	390	0 2 5
Burns, Jas.	Do.	1775	0 2 4	Do.	Do.	391	0 2 11
Buckley, Timothy	Do.	1779	0 2 1	Do.	Do.	392	0 3 1
Morrison, W.	Do.	1782	0 2 1	Do.	Do.	393	0 3 9
Monger, J. H.	Do.	1783	0 2 1	Knapp, Thos.	Plantagenet Loc.	225	0 1 1
Davies, Thos.	Do.	1796	0 2 1	Moir, Alex.	Do.	357	0 1 2
Enright, Edward	Do.	1695	0 2 1	Hassell, John Fredk. T.	Do.	216	0 0 10
Duperouzel, Aimable	Do.	1717	0 2 4	White, Robert Hoddle D.	Do.	395	0 10 5
Fleay, James	Do.	1090	0 1 1	Lindsay, George Patk.	Roebourne, Town	159	0 1 3
Do.	Do.	1159	0 0 10	Hester, Edwd. Norman	Do.	205	0 1 1
Dempster, Chas. Edwd.	Do.	1203	0 1 1	Finucane, Pattison	Shellborough	6	0 0 11
Scott, Robt.	Do.	1216	0 1 3	Commercial Bank of Australia, Limited	Southern Cross, Town	36	0 2 3
Byrne, Chas.	Do.	1514	0 0 10	Doonan, T. G.	Do.	10	0 1 6
Gentle, William	Do.	1517	0 1 5	Sayer, Wm. Alfred	Do.	35	0 1 1
Fleay, James	Do.	1546	0 0 10	Western Australian Bank	Do.	37	0 3 5
Do.	Do.	1547	0 0 10	Davies, Maurice Coleman	Sussex Loc.	225	0 2 1
Twine, Hy. Jas.	Do.	1577	0 2 1	Hutchins, Fredk.	Do.	217	0 2 1
Duperouzel, Aimable	Do.	1595	0 0 10	Shepard, John	Swan	981	0 0 10
Adams, Chas. Fred.	Do.	Sadler, George	Do.	1143	0 5 9
Hines, William	Beverley, Town	36	0 0 10	Hay, David	Do.	1174	0 0 3
Muir, Thos.	Bridgetown	102	0 0 5	Brockman, Anna Louisa	Do.	1183	0 2 11
Do.	Do.	103	0 0 6	Do.	Do.	1184	0 2 1
Hanlin, Robt.	Buckland Hill, Subn.	9	0 1 0	Moore, Wm. Dalgety	Do.	1189	0 2 1
Hope, Helena Aurora	Do.	4	0 1 4	Spice, Charles	Do.	1211	0 2 1
Do.	Do.	34	0 2 6	Andrews, Thomas	Do.	1226	0 2 1
Webb, Thos. Chas. Wells	Do.	85	0 3 1	The British and Australasian Trust and Loan Co., Ltd.	Do.	1229	0 2 3
Webb, Francis Edwd.	Do.	125	0 1 5	Padbury, Walter	Do.	1232	0 2 1
The Union Bank of Australia, Limited	Canning Loc.	305	0 3 2	Jones, Robt.	Do.	1255	0 2 1
Martin, Jesse	Do.	290	0 2 6	Warren, Edwd. Arthur	Do.	1256	0 2 1
Butcher, William	Do.	291	0 2 1	Spice, Frances	Do.	1279	0 2 1
Matheson, Daniel	Camaron, Town	209	0 0 10	Hart, John	Do.	1302	0 2 1
Hake, Abraham	Clarence, Subn.	59	0 0 7	Allpike, John	Do.	1037	0 0 11
Wellard, John	Co. Sound Loc.	408	0 3 0	The British and Australasian Trust and Loan Co., Ltd.	Do.	1254	0 2 8
Do.	Do.	409	0 2 10	Clune, Jeremiah, Matthew and John	Do.	1258	0 2 1
Butcher, Hugh John	Do.	419	0 4 2	Prendergast, John	Victoria	1899	0 2 1
Do.	Do.	420	0 2 1	Moore, Saml. Fortescue	Do.	1881	0 2 1
Do.	Do.	421	0 2 1	Macpherson, Duncan	Do.	1354	0 0 10
Turner, Henry Saml.	Do.	423	0 2 1	Heelan, Michael	Do.	1358	0 0 10
Bentley, Maria	Do.	424	0 2 1	Ridley, Lewis Forrester, and Foss, Chas. D. Vaughan	Do.	1360	0 0 10
Butcher, Alfred	Do.	425	0 2 1	Foss, Cecil and Henry	Do.	1371	0 0 10
DeBanks, Arthur	Do.	426	0 4 2	Do.	Do.	1372	0 0 10
Hooley, E. T.	Cottesloe, Subn.	84	0 3 0	Do.	Do.	1373	0 0 10
Ridley, Joseph Douglas	Do.	42	0 2 1	Thomas, John	Do.	1379	0 0 10
Pearse, Francis	Denison,	18	0 0 4	Pearse, Francis	Do.	1381	0 1 1
The Mayor, Councillors, and Burgesses of the Town of Fremantle	Fremantle, Town	598	...	Nancarrow, William	Do.	1383	0 1 1
Parkinson, Thos.	Do.	780	0 2 11	Heelan, Michael	Do.	1441	0 0 10
Holmes, Robt. Hardy, and Joseph John	Do.	996	0 2 4	Campbell, Charles	Do.	1471	0 0 10
Bond, Herbt. Wm.	Do.	786	0 3 4	Burges, junior, Lockier Clerc	Do.	1497	0 0 10
McCuskey, John Michael	Geraldton	605	0 1 8	Campbell, Charles	Do.	1596	0 0 10
Martin, Thos.	Kelmscott, Subn.	10	0 1 5	Pearse, Francis	Do.	1527	0 0 10
Do.	Do.	12	0 0 7	Mills, John	Do.	1653	0 0 10
Martin, Henry	Do.	17	0 0 8	Do.	Do.	1691	0 0 10
Whitehead, William	Kojonup Loc.	226	0 1 1	Moore, Saml. Fortescue	Do.	1882	0 2 1
Quartermaine, Eli	Do.	275	0 2 1	Wood, Abraham	Wellington	600	0 2 4
Dempster, C. E.	Melbourne	894	0 2 1	Hartnett, John	Do.	662	0 2 1
Jones, James Vigors Aldrid	Do.	881	0 2 1	Matthews, Ellen	Do.	607	0 2 1
Roberts, Edward	Do.	693	0 2 1	Shivers, Arthur	Do.	593	0 2 1
Do.	Do.	695	0 2 11	Thomson, James Guy	Do.	538	0 0 10
Do.	Do.	696	0 3 2	Bishop, John	Do.	627	0 2 1
Do.	Do.	697	0 2 5	Perren, Jesse	Do.	434	0 1 1
Hoy, Joseph	Do.	875	0 2 1	Fisher, John	Do.	546	0 0 10
Sayer, Wm. Fred.	Melville, Subn.	73	0 2 4	Fowler, Charles Kitching	Do.	556	0 0 10
Salter, C. T., and Sloan, George	Murray Loc.	150	0 2 1	Roberts, Fredk.	Do.	557	0 2 1
Sadler, George	Do.	147	0 2 1	Smith, Maurice Brett	Do.	563	0 0 10
Murray, David Smythe and George William	Do.	148	0 2 1	Do.	Do.	570	0 0 10
Murray, David Smythe	Do.	149	0 2 1	Fisher, John	Do.	571	0 0 10
Murray, David Smythe, and George Wm.	Do.	131	0 0 10	Payne, George Robt.	Do.	584	0 2 1
Giblett, John	Nelson	173	0 1 1	Scott, William P.	Do.	587	0 2 1
Giblett, Jesse	Do.	190	0 0 11	Garvey, Timothy	Do.	388	0 2 1
Giblett, Amos Wells	Do.	202	0 1 2	Flynn, John	Do.	610	0 2 6
Giblett, George	Do.	267	0 0 10	Padbury, Walter, and Loton, Wm. Thorley	Williams	263	0 2 1
Hester, Edward Godfrey	Do.	277	0 2 1	Munday, William	Do.	275	0 2 1
Layman, Amy Glendon	Do.	23	0 0 5	Cornwall, Wm.	Do.	282	0 2 1
McRae, George Winter	Namup, Town	23	0 0 10	Hignett, Henry	Do.	283	0 2 1
Do.	Onslow	14	0 0 10	Do.	Do.	284	0 2 1
Do.	Do.	15	0 0 10	Shenton, George	Do.	289	0 2 1
Do.	Do.	18	0 1 4	Smith, George Beaumont	Do.	290	0 3 2
Hope, Robert Francis	Do.	19	0 1 7	Quinn, Michael Jas.	Do.	307	0 3 2
McRae, George Winter	Do.	30	0 1 3	Follard, James	Do.	308	0 2 10
Do.	Do.	31	0 0 12	Barron, Edward	Do.	255	0 2 1
Do.	Do.	34	0 1 2	Warburton, Rowland Egerton	Do.	271	0 2 1
Strickland, Wm. Hy. John	Perth, Sub.	351	0 2 6	Keen, Thomas	Do.	272	0 2 1
Do.	Do.	352	0 2 10	Rosseloty, John C.	Do.	273	0 2 2
Bond, Wm. Pincombe	Do.	353	0 2 8	Fallon, John Bryant	Do.	310	0 2 1
Steuart, Seymour Chas.	Do.	358	0 3 0	Do.	Do.	311	0 2 1

LAND SALES.

Crown Lands' Office, Perth, 15th September, 1891.

THE undermentioned Allotments of Land will be offered for Sale, at Public Auction, on the dates and at the places specified in the Schedule below; at 11 o'clock, a.m.

SCHEDULE.

Dates of Sale.	Places of Sale.	Description of Lots.	Numbers of Lots.	Quantities.			Upset Prices.
				a.	r.	p.	
1891.							
Oct. 1	Geraldton ...	Geraldton ... Town	716 ...	0	3	0	} £50 each.
Do. 1	Do. ...	Do. ... Do....	686 ...	0	2	22	
Do. 1	Do. ...	Do. ... Do....	320 ...	0	2	9	
Do. 1	Do. ...	Do. ... Do....	685 ...	0	2	22	
Do. 1	Do. ...	Do. ... Do....	687 ...	0	2	22	
Do. 2	Perth ...	Clarence ... Sub.	22 ...	3	1	29	} £3 per acre each.
Do. 2	Do. ...	Do. ... Do....	24 ...	4	1	26	
Do. 2	Do. ...	Do. ... Do....	39 ...	4	1	6	
Do. 2	Do. ...	Do. ... Do....	58 ...	4	1	6	} £20 per acre each.
Do. 2	Do. ...	Cottesloe ... Do....	95 ...	5	3	24	
Do. 2	Do. ...	Do. ... Do....	97 ...	5	3	37	
Do. 2	Do. ...	Fremantle ... Town	817 ...	0	2	24	
Do. 2	Do. ...	Do. ... Do....	819 ...	0	2	24	
Do. 2	Do. ...	Do. ... Do....	820 ...	0	2	24	} £75 each.
Do. 2	Do. ...	Do. ... Sub.	71 ...	5	0	0	
Do. 2	Do. ...	Melville ... Do....	70 ...	1	1	14	} £20 per acre.
Do. 2	Do. ...	Do. ... Do....	70 ...	1	1	14	
Do. 7	Bunbury ...	Bridgetown ... Town	106 ...	2	1	0	} £50.
Do. 7	Do. ...	Do. ... Do....	107 ...	2	1	0	
Do. 7	Carnarvon ...	Carnarvon ... Sub.	68 ...	2	3	16	} £10 each.
Do. 7	Do. ...	Do. ... Do....	69 ...	4	0	0	
Do. 7	Do. ...	Do. ... Do....	70 ...	4	0	0	
Do. 7	Roebourne ...	Cossack ... Town	341 ...	0	1	29	
Do. 7	Do. ...	Do. ... Do....	344 ...	0	2	0	
Do. 7	Do. ...	Do. ... Do....	347 ...	0	2	0	} £20 each.
Nov. 4	Carnarvon ...	Carnarvon ... Sub.	33 ...	3	1	19	
Do. 4	Roebourne ...	Cossack ... Town	161 ...	0	1	36	} £6 per acre.

W. E. MARMION, Commissioner of Crown Lands.

DEPARTMENT OF LAND TITLES.

$\frac{1}{91}$ Transfer of Land Act, 1874, Section 116.

TAKE NOTICE that the Commissioner of Titles having been satisfied of the truth of certain declarations setting forth that Certificate of Title Volume XXX folium 364 comprising Sub-division 63 of North Fremantle Lot 22 William Robert McAuliffe of North Fremantle clerk has been lost: I shall on the 3rd day of October next issue a fresh Certificate in lieu thereof.

ALFRED E. BURT,
Registrar of Titles.

Land Titles' Office, Perth, }
15th September, 1891. }

R. S. Haynes, Perth, Applicant's Solicitor.

$\frac{7}{91}$ Transfer of Land Act, 1874.

TAKE NOTICE that Catherine Driffield of Guildford widow has made application to be registered as the proprietor of an estate in fee simple in possession in the following parcel of land situate in Guildford aforesaid viz. :-

Subdivision 20 of Guildford Town Lot 40.

Bounded by lines starting from a spot on the West boundary of Town Lot 39 situate 5 chains 70 links South from the North-West corner of said Lot 39; thence West 1 chain 50 links; thence South 60 links. The opposite boundaries being parallel and equal.

AND FURTHER TAKE NOTICE that all persons other than the applicant claiming to have any estate right title or interest in the above parcel of land ARE HEREBY REQUIRED to lodge in this Office on or before the 19th day of September next a caveat forbidding the same from being brought under the operation of the Act.

ALFRED E. BURT,
Registrar of Titles

Land Titles' Office, Perth, }
27th August, 1891. }

Deane & Deane Perth Applicant's Solicitors.

$\frac{1}{91}$ Transfer of Land Act, 1874.

TAKE NOTICE that Maria Chipper of Perth widow Stephen James Chipper of the same place civil servant Henry Richard Chipper of the same place publican and Donald John Chipper of the same place wheelwright executrix executors and trustees of the will of Stephen James Chipper deceased have made application to be registered as the proprietors of an estate in fee simple in possession in the following parcels of land situate in Perth aforesaid viz. :-

PERTH BUILDING LOTS Q 13 AND Q 14.

Perth Building Lot Q 13.

Bounded on the South-West by 1 chain of Howick Street
On the North-East by 1 chain of Goderich Street
On the South-East by Building Lot Q 12 measuring 5 chains 60 links and
On the North-West by Building Lot Q 14 measuring 5 chains 60 links.

Perth Building Lot Q 14.

Bounded on the South-West by 1 chain of Howick Street
On the North-East by 1 chain of Goderich Street
On the South-East by Building Lot Q 13 measuring 5 chains 60 links and
On the North-West by Building Lot Q 15 measuring 5 chains 60 links.

Subject to a right-of-way 10 feet wide in the proprietor for the time being of the Northern moiety of the said Lot Q 14 along the Western boundary of said Lot Q 14.

AND FURTHER TAKE NOTICE that all persons other than the applicants claiming to have any estate right title or interest in the above parcels of land ARE HEREBY REQUIRED to lodge in this Office on or before the 19th day of September next a caveat forbidding the same from being brought under the operation of the Act.

ALFRED E. BURT,
Registrar of Titles.

Land Titles' Office, Perth, }
26th August, 1891. }

Leake & Co., Perth, Applicants' Solicitors.

$\frac{106}{91}$

Transfer of Land Act, 1874.

TAKE NOTICE that Edward George Sydney Hare of Perth solicitor executor of the will of Henrietta McKail late of Albany widow deceased has made application to be registered as the proprietor of an estate in fee simple in possession in the following parcels of land situate in Albany aforesaid viz:—

ALBANY TOWN LOTS 233 and B 17.

Albany Town Lot 233.

Bounded on the South-West by 1½ chains of Dundas Street

On the North-West by Town Lot 234.

On the South-East by Town Lot 232 each measuring 3 chains and

On the North-East by 1½ chains of Town Lot 228.

Albany Town Lot B 17.

Bounded on the Northward by 1 chain of Stirling Terrace.

On the Southward by 1 chain of Princess Royal Harbor.

On the Eastward by Town Lot B 16 measuring 4 chains 20 links and

On the Westward by Town Lot B 18 measuring 4 chains 20 links.

AND FURTHER TAKE NOTICE that all persons other than the applicant claiming to have any estate right title or interest in the above parcels of land ARE HEREBY REQUIRED to lodge in this Office on or before the 10th day of October next a caveat forbidding the same from being brought under the operation of the Act.

ALFRED E. BURT,
Registrar of Titles.

Land Titles' Office, Perth, }
24th August, 1891. }

$\frac{100}{91}$

Transfer of Land Act, 1874.

TAKE NOTICE that Francis Fraser Armstrong of Perth gentleman has made application to be registered as the proprietor of an estate in fee simple in possession in the following parcel of land situate in Perth aforesaid viz:—

Portion of Building Lot W. 2 (Oa. 1r. 24p.)

Bounded on the Eastward by 1 chain 11 links of Stirling Street.

On the Northward by 3 chains 33½ links of Building Lot W. 3.

On the Westward by other portion of said Lot W. 2 measuring 1 chain 29 links.

On the Southward by 3 chains 34 links of the railway line from Perth to Guildford.

AND FURTHER TAKE NOTICE that all persons other than the applicant claiming to have any estate right title or interest in the above parcel of land ARE HEREBY REQUIRED to lodge in this Office on or before the 26th day of September next a caveat forbidding the same from being brought under the operation of the Act.

ALFRED E. BURT,
Registrar of Titles.

Land Titles' Office, Perth, }
31st August, 1891. }

E. Sholl, Perth, Applicant's Solicitor.

$\frac{116}{91}$

Transfer of Land Act, 1874.

TAKE NOTICE that William Simon Dempster of Northam farmer and grazier has made application to be registered as the proprietor of an estate in fee simple in possession in the following parcel of land situate in the Avon District viz:—

*The South-East portion of Avon Location W.
(containing 3,994 acres).*

Bounded on the South-East by an East-North-East line measuring 199 chains 65 links in length and passing through a spot 1,625 chains North-North-West from the centre of the stem of the marked summit-tree on Mount Bakewell.

On the South-West by a North-North-West line 200 chains in length commencing 76 chains East-North-East from the surveyed base line of the Avon Locations.

On the North-West by an East-North-East line partly along the South-East boundary of the North-West portion of Location W. measuring 199 chains 83 links.

On the North-East by a South-South-East line measuring 199 chains 92 links all bearings being magnetic or thereabouts.

Also in the following parcels of land situate in Fremantle viz:—

Town Lots 128 and 129.

Town Lot 128 (Oa. Or. 31p.)

Bounded on the North-East by 1 chain 81 links of Market Street.

On the South-West by Town Lot 129 measuring 1 chain 81 links.

On the North-West by 1 chain 11 links of Short Street and

On the South-East by Town Lot 127 measuring 1 chain 9 links and by 2 links of Town Lot 126.

Town Lot 129 (Oa. Or. 22p.)

Bounded on the North-West by 77 links of Short Street.

On the South-East by a line parallel and equal in length to the North-West boundary.

On the South-West by Town Lot 130 measuring 1 chain 81 links and

On the North-East by Town Lot 128 measuring 1 chain 81 links in length.

AND FURTHER TAKE NOTICE that all persons other than the applicant claiming to have any estate right title or interest in the above parcels of land ARE HEREBY REQUIRED to lodge in this Office on or before the 26th day of September next a caveat forbidding the same from being brought under the operation of the Act.

ALFRED E. BURT,
Registrar of Titles.

Land Titles' Office, Perth, }
31st August, 1891. }

Stone & Burt, Perth, Applicant's Solicitors.

$\frac{129}{91}$

Transfer of Land Act, 1874, Section 51.

TAKE NOTICE that Onslow Austin Trigg and Ernest Austin Trigg both of Geraldton builders devisees under the will of William Trigg deceased have made application to be registered as the proprietors of an estate in fee simple in possession in the following parcel of land situate in Perth viz:—

Sub-division 10 of Town Lots Y 131 Y 132 and Y 133

as comprised in Certificate of Title Volume XVI. Folium 382.

AND FURTHER TAKE NOTICE that all persons other than the applicants claiming to have any estate right title or interest in the above parcel of land ARE HEREBY REQUIRED to lodge in this Office on or before the 10th day of October next a caveat forbidding the same from being registered accordingly.

ALFRED E. BURT,
Registrar of Titles.

Land Titles' Office, Perth, }
14th September, 1891. }

Leake & Co., Perth, Applicants' Solicitors.

$\frac{139}{91}$

Transfer of Land Act, 1874.

TAKE NOTICE that William Eaton of York blacksmith has made application to be registered as the proprietor of an estate in fee simple in possession in the following parcels of land situate in York aforesaid viz:—

York Suburban Lots S 10 and S 11 (containing together 10 acres).

Bounded on the Eastward by 11 chains 20 links of Eleventh Road

On the Westward by York Suburban Lots S 12 and S 13 measuring together 11 chains 20 links

On the Northward by Suburban Lot S 9 measuring 8 chains 93 links and

On the Southward by 8 chains 93 links.

AND FURTHER TAKE NOTICE that all persons other than the applicant claiming to have any estate right title or interest in the above parcels of land ARE HEREBY REQUIRED to lodge in this Office on or before the 10th day of October next a caveat forbidding the same from being brought under the operation of the Act.

ALFRED E. BURT,
Registrar of Titles.

Land Titles' Office, Perth, }
11th September, 1891. }

Burnside & Gawler, Fremantle, Applicant's Solicitors.

123
91

Transfer of Land Act, 1874.

TAKE NOTICE that Charles Bishop of Perth sub-overseer Government Printing Office has made application to be registered as the proprietor of an estate in fee simple in possession in the following parcel of land situate in Perth aforesaid viz. :-

Portion of Town Lots Y 64 and Y 65.

Bounded by lines starting from a spot on Lamb Street situate 1 chain East from the South-Eastern corner of Town Lot Y 67 thence Northward 3 chains 34 links thence Eastward along the Southern boundary of Town Lot Y 66 one chain thence Southward 3 chains 34 links thence Westward 1 chain to the starting point.

AND FURTHER TAKE NOTICE that all persons other than the applicant claiming to have any estate right title or interest in the above parcel of land ARE HEREBY REQUIRED to lodge in this Office on or before the 10th day of October next a caveat forbidding the same from being brought under the operation of the Act.

ALFRED E. BURT,
Registrar of Titles.

Land Titles' Office, Perth, }
15th September, 1891. }

102
91

Transfer of Land Act, 1874.

TAKE NOTICE that Joseph Pyke of York storekeeper has made application to be registered as the proprietor of an estate in fee simple in possession in the following parcels of land situate in York aforesaid viz. :-

YORK TOWN LOT 4 AND YORK SUBURBAN LOT 36.

Town Lot 4 (0a. 3r. 24p.)

Bounded on the West by 1 chain 50 links of Avon Terrace
On the East by 1 chain 50 links of Low Street
On the South by 6 chains of a public highway between Avon Terrace and Low Street and
On the North by Town Lot 3 measuring 6 chains.

Suburban Lot 36 (5 acres).

Bounded on the Southward by 8 chains 93 links of Osnaburg Road

On the Westward by 5 chains 60 links of Eleventh Road
On the Northward by Suburban Lot 37 measuring 8 chains 93 links and
On the Eastward by 5 chains 60 links of Suburban Lot 35.

AND FURTHER TAKE NOTICE that all persons other than the applicant claiming to have any estate right title or interest in the above parcels of land ARE HEREBY REQUIRED to lodge in this Office on or before the 10th day of October next a caveat forbidding the same from being brought under the operation of the Act.

ALFRED E. BURT,
Registrar of Titles.

Land Titles' Office, Perth, }
11th September, 1891. }

E. Sholl, Perth, Applicant's Solicitor.


Designs and Trade Marks Act, 1884.

No. P $\frac{91}{134}$


IT is hereby notified that Louis Sloss & Co., of San Francisco, California, America, Merchants, have applied to register the (2) Trade Marks represented below :-

In Class 42, in respect of Preserved Fish :

(1).



(2.)



Notice is hereby given that, unless it be shown to my satisfaction before the expiration of two months from the publication hereof that such Trade Marks have been previously registered, or that some other person is entitled to such Trade Marks, or that such Trade Marks are so like some other Trade Marks that they may be mistaken for the same, a certificate will be issued to the applicants, certifying that they are entitled to the use of the same.

MALCOLM A. C. FRASER,
Registrar of Designs and Trade Marks.

Designs and Trade Marks Office,
Perth, 15th September, 1891.

Designs and Trade Marks Act, 1884.

No. P $\frac{91}{135}$

IT is hereby notified that Andrew McNab & Company, of No. 14, Quality Street, Leith, North Britain, Whisky Blenders and Exporters, have applied to register the Trade Mark represented below :-

In Class 43, in respect of Whisky :



Notice is hereby given that, unless it be shown to my satisfaction before the expiration of two months from the publication hereof that such Trade Mark has been previously registered, or that some other person is entitled to such Trade Mark, or that such Trade Mark is so like some other Trade Mark that it may be mistaken for the same, a certificate will be issued to the applicants certifying that they are entitled to the use of the same.

MALCOLM A. C. FRASER,
Registrar of Designs and Trade Marks.

Designs and Trade Marks Office,
Perth, 15th September, 1891.

Designs and Trade Marks Act, 1884.


No. P $\frac{91}{131}$

IT is hereby notified that Robert Harper & Company, of 352, Little Flinders Street, Melbourne, in the Colony of Victoria, Merchants, have applied to register the (2) Trade Marks represented below :-

In Class 42, in respect of Arrowroot, Coffee, Chicory, French Coffee, Essence of Coffee, Cocoa, Dandelion Coffee, Dandelion Cocoa, Carraways, Cassia, Cinnamon, Cloves, Chillies, Coriander, Farine, Ginger, Groats, Ground Rice, Icing Sugar, Mace, Mixed Spice, Meal (a mixture of oatmeal and wheaten-meal), Meal (digestive), Maize-meal, Mustard, Nutmegs (whole), Nutmegs (ground), Oats (cooked, rolled), Oatmeal, Pearl Barley, Pease-meal, Peppers, Pimento or Allspice, Rice, Split-Peas, Sago, Tapioca, Tartaric Acid, Cream of Tartar, Bicarbonate of Soda, Saltpetre, Wheat-meal, Baking

Powder, Culinary Essences, Currie Powders, Egg Powder, "Jelly" Pudding Powders, Table Jellies, Table Oils, Yeast and Custard Powders, Lime Juice Cordial, Lemon Syrup, Raspberry Syrup, Raspberry Vinegar, and Tea:

(1)
PLAID.



Notice is hereby given that, unless it be shown to my satisfaction before the expiration of two months from the publication hereof that such Trade Marks have been previously registered, or that some other person is entitled to such Trade Marks, or that such Trade Marks are so like some other Trade Marks that they may be mistaken for the same, a certificate will be issued to the applicants certifying that they are entitled to the use of the same.

MALCOLM A. C. FRASER,
Registrar of Designs
and Trade Marks.

Designs and Trade Marks Office,
Perth, 15th September, 1891.

NOTICE.

I HEREBY give notice that it is my intention to apply at the next meeting of the Beverley Road Board for permission to close the Road running through block $\frac{1}{8}$.

GEO. H. WILLIAMS.

Hillgrove, Beverley,
September 6th, 1891.

Nelson Roads Board.

Notice of a new Road.

AT a meeting of the Nelson Roads Board held on January 8th, it was resolved—"That a road one chain wide should be declared through "Special Occupation block $\frac{1}{4}$ in continuation "North-eastward from the South-east corner of "Special Occupation block $\frac{1}{4}$ to the Booyup "Brook Road of the road surveyed by Mr. Turner "from the 11-mile spring towards the Booyup "Brook."

J. ALLNUTT,
Chairman Nelson Roads Board.

23rd June, 1891.

NOTICE.

THE Plantagenet Roads Board intend to close the Track leading from Forest Hill to Pardellup Lagoon, through Mr. Mullens' land, Loc. B 3.

A. Y. HASSELL,
Chairman P.R.B.

Mount Barker, 26th August, 1891.

NOTICE.

Swan Roads Board.

AT the monthly meeting of the Swan Roads Board, held on the 3rd June, 1891, it was resolved that the following Roads be declared, viz.:-

One to start from the South-west corner of Location 200, in Sewell's paddock, and running in a South-westerly direction along the track now in use to meet the Guildford-Gingin Road at the corner of G. Taylor's paddock, Location $\frac{7}{8}$.

Also a Road to start from the South-west corner of Sewell's paddock, block No. 575, and running in a South-westerly direction along the track now in use past the North-west corner of block No. 385 at the Marbling Spring, crossing the old Bindoon Road, and leading to a point on the Midland Railway at the 22 mile. Also a Road starting from the South-west corner of Location 793, passing along the Eastern boundary of W. Brockman's Location 832 to the Gingin-Bindoon Road.

S. R. HAMERSLEY,
Chairman Swan Roads Board.

KOJONUP District Roads Board Cash Account from 1st January to 31st December, 1890.

1890.	EXPENDITURE.	£	s.	d.
Feb. 3.	W. House, half-year rent for Roads Board Office	1	0	0
" 3.	J. Dearle, clearing trees off main Road	1	0	0
" 3.	F. Watts, 2 days supervising Eticup Road	2	0	0
" 3.	Thomas Norrish, services rendered	1	0	0
Mar. 1.	Editor, "Australian Advertiser"	2	5	0
" 3.	T. G. Palmer, inspecting road work	0	15	0
" 3.	H. Larsen, clearing timber off road	0	10	0
" 3.	H. Larsen, making 2 culverts on main Road	8	0	0
" 3.	J. J. Garrity, balance on Eticup Road	44	0	0
April 7.	Thos. Phillips, quarter salary as Secretary	6	5	0
" 7.	J. Dearle, removing 2 trees off road	1	0	0
" 7.	Jas. Tunney, removing tree at 174-mile post	0	2	6
" 7.	S. Bagg, removing timber off road	0	10	0
" 7.	J. Tunney, removing tree at 174-mile post	2	5	0
May 5.	Thos. Phillips, commission on cart taxes	0	10	0
" 5.	G. Norrish, removing tree off road	0	10	0
June 16.	H. Larsen, road work on Broome Hill Road	25	10	0
" 16.	H. Larsen, repairing Perth-Albany Road	28	5	0
July 7.	Thos. Phillips, quarter salary, stamps, &c.	6	14	6
" 7.	Jas. Tunney, advance on road work, at 174-mile post	8	0	0
Aug. 4.	T. G. Palmer, services rendered	0	5	3
" 4.	H. Vanzuilecom, do.	0	5	3
" 4.	F. Watts, do.	0	10	6
" 4.	T. G. Palmer, do.	0	10	6
" 4.	H. Larsen, for road work	31	11	0
Sept. 1.	W. Elverd, advance on clearing Kojonup-Katanning Road	20	0	0
" 15.	T. G. Palmer, services rendered	0	10	6
" 15.	F. Watts, do.	0	15	9
" 15.	Cartney Woods, auditor's fee	0	10	0
" 26.	W. Sandover, measuring chain	1	6	0
" 29.	Sands & McDougall, stationery	0	16	8
Oct. 6.	Edward Johnson, for draining road	7	10	0
" 6.	T. Phillips, quarter salary, stamps, &c.	6	14	0
" 6.	Jas. Tunney, balance on road work	1	1	4
" 6.	Jas. Tunney, road work at 174-mile	4	11	0
Nov. 3.	J. Dearle, for road work in Kojonup	53	7	0
" 5.	W. Elverd, advance on Katanning-Kojonup Road	50	0	0
Dec. 8.	J. Dearle, road work on Kojonup-Broome Hill Road	15	5	0
		£336	2	3

1890.	RECEIPTS.	£	s.	d.
	By Balance in hand, 31st December, 1889	21	11	2
Jan. 30.	Government Grant for the year 1890	150	0	0
Feb. 12.	Cart Taxes	6	3	4
Mar. 27.	Do.	10	0	0
Apr. 8.	Do.	6	3	0
" 9.	Special Government Grant	75	0	0
May 5.	Refund from J. Dearle	7	9	0
Dec. 24.	Balance of cart taxes for current year	4	13	8
" 29.	Refund by Thos. Phillips	1	0	0
"	Balance to debit	54	2	1
		£336	2	3

Audited and found correct, this 28th day of January, 1891.

JOHN C. ROSSELLOTY, R.M., }
CARTNEY WOODS, } Auditors.

NOTICE.

I HAVE applied to the Plantagenet Roads Board to be allowed to erect Gates across the track known as "Arber's," on J. A. Mullens' land, Loc. B₃, near Forest Hill.

For J. A. MULLENS,
ARTHUR ANDERSON,
Agent.

27th August, 1891.

The Spring Gully Tin Mining Company
(No-Liability).

BALANCE SHEET for half-year ending 31st
August, 1891.

Dr.	£	s.	d.	£	s.	d.
To Capital Account—						
76,000 Shares, of 5s. each, fully paid up						
4,000 Shares, of 5s. each, held in reserve						
72,000 Shares, of 5s. each, issued to Promoters ...	18000	0	0			
24,000 Shares, of 5s. each, paid up to 10d. per share	1000	0	0			
„ Sundry Accounts					4	4
„ Western Australian Bank...					128	4
				19000	0	0
					4	4
					128	4
				£19132	8	9

Cr.	£	s.	d.
By Spring Gully Purchase Account	18300	0	0
„ Plant Account	86	10	10
„ Building Account	63	2	10
„ Tin in Store (2 tons 16 cwt. 2 qrs. 2 lbs.)	113	0	0
„ Profit and Loss Account—			
Balance as below	569	15	1
	£19132	8	9

Profit and Loss Account.

Dr.	£	s.	d.	£	s.	d.
To Balance on 28th February, 1891				522	16	8
„ Printing and Stationery	0	8	6			
„ General Expenses	8	7	8			
„ Wages	93	10	6			
„ Salaries	47	17	4			
„ Interest	1	3	3			
„ 20% depreciation on Plant Ac- count on £108 3s. 6d. ...	21	12	8			
				172	19	11
				£695	16	7

Cr.	£	s.	d.
By Rent on Block $\frac{5\frac{1}{2}}{10\frac{1}{2}}$	10	0	0
„ Tin Ore Account	116	1	6
„ Balance	569	15	1
	£695	16	7

W. E. CLIFTON,
Manager.

Perth, 31st August, 1891.

Audited and found correct,

ISHMAEL ROGERS,
(Acting for Mr. Thos. Sherwood), } Auditors.
GEO. ABNER LETCH,

September 10, 1891.

The Hope's Hill Amalgamated Gold Mining
Company (No-Liability).

BALANCE SHEET for six months ending June
30th, 1891.

Dr.	£	s.	d.	£	s.	d.
To Capital Account—						
199,500 Shares, of 5s. each	49875	0	0			
500 Shares, of £1 each	500	0	0			
				50375	0	0
Less uncalled Capital	1454	13	9			
Less Calls unpaid	44	9	3			
				1499	3	0
				48875	17	0
To Bills payable				263	3	3
„ Orders outstanding				177	13	1
„ Sundry Creditors				1228	1	5
„ Commercial Bank				111	14	0
				£50656	8	9

Cr.	£	s.	d.
By Mine purchase, Leases and Improvements, Hope's Hill G. M. Coy., No-L. ...	46360	4	11
„ Machinery and Plant	3826	9	11
„ Live Stock	151	1	0
„ Sundry Debtors	34	4	9
„ Cash in hand	7	5	4
„ Profit and Loss, balance as below...	277	2	10
	£50656	8	9

Profit and Loss.

Dr.	£	s.	d.	£	s.	d.
To Directors' Fees	81	5	0			
„ Timber	20	9	0			
„ Wages	1507	1	2			
„ Stationery & Advertising	68	19	2			
„ Legal Manager	56	0	0			
„ Mining Manager	143	10	0			
„ General Expenses	24	5	3			
„ Travelling Expenses	51	17	0			
„ Forage	87	4	0			
„ Interest	41	4	0			
„ Cartage	76	18	4			
„ Stores	130	6	6			
„ Fuel	89	14	9			
„ Freight and Duty	5	4	0			
„ Engineer	12	0	0			
„ Legal Expenses	3	8	4			
„ Audit Fees	7	7	0			
„ Rent of Lease	39	0	0			
				2445	13	6

June 30.—To Balance £277 2 10

Cr.	£	s.	d.
By Gold Account... ..	2168	10	8
„ Balance	277	2	10
	£2445	13	6

We certify that we have audited and examined
the Books and Accounts of the Hope's Hill Amalga-
mated Gold Mining Company (No-Liability), and
that the above Balance Sheet compiled therefrom
is correct.

B. C. WOOD, } Auditors.
H. H. HOLMAN, }

HENRY J. SAUNDERS,
Legal Manager.

Perth, 11th September, 1891.

The Central Gold Mining Company
(No-Liability).

BALANCE SHEET for the year ending 31st
August, 1891:—

Dr.	£	s.	d.
To Capital Account—			
„ 9,520 Shares of £1 each, paid up to 14s. 3d.	6783	0	0
„ Sundry creditors	212	8	2
„ Outstanding orders	17	11	6
„ Machinery Purchase Account	2000	0	0
	£9012	19	8
Cr.	£	s.	d.
By Central Area Purchase Account	476	0	0
„ Machinery Cost Account	2480	8	11
„ Property Account	888	5	9
„ Commercial Bank of Australia	1537	12	2
„ Office Furniture Account	9	9	6
„ Profit and Loss Account—			
Balance as below	3621	3	4
	£9012	19	8

<i>Profit and Loss Account.</i>			
Dr.			
	£	s.	d.
To Balance on 31st August, 1890			5376 11 1
„ Amount paid in Dividends ...	1309	0	0
„ General Expenses ...	256	16	7
„ Interest Account ...	14	0	4
„ Wages Account ...	5006	1	7
„ Salary Account—			
Legal Manager, £133 6s.			
Sd; Mine Manager, £337 3s.	470	9	8
„ Travelling Expenses ...	92	3	4
„ Printing and Stationery ...	17	11	9
„ Stores ...	579	6	8
„ Cartages ...	272	8	6
„ Firewood ...	408	5	10
„ Horse Feed ...	241	15	6
„ 5 per cent. Depreciation on Property Account on £935 0s. 9d. ...	46	15	0
„ 5 per cent. Depreciation on Machinery Account on £2610 19s. 10d. ...	130	10	11
„ 5 per cent. Depreciation on Office Furniture on £9 19s. 6d. ...	0	10	0
			8845 15 8
			£14222 6 9
Cr.			
	£	s.	d.
By Gold Account ...	10231	3	5
„ Crushing Account ...	320	0	0
„ Balance Account ...	3621	3	4
			£14222 6 9

<i>Capital Account.</i>			
9,520 Shares of £1 each, paid up to 14s. 3d. ...			£6783
Uncalled Capital, of 5s. 9d. per Share ...			2737

We have audited the Books and Accounts of the Central Gold Mining Co., and find that this is a correct Balance Sheet, and Profit and Loss Account, of the said Company.

ISHMAEL ROGERS, }
 T. SHERWOOD, } Auditors.
 per C. H. RASON, } 9th Sept., 1891.
 W. E. CLIFTON, }
 Manager.

Perth, 31st August, 1891.

Parker's Gold Mining Company
 (No-Liability).

NOTICE is hereby given that all Shares in the above Company on which the 2nd call of Sixpence, due August 12th, remains unpaid are forfeited, and unless previously redeemed will be sold by Public Auction, at the Office of the Company, "Advertiser" Buildings, Adelaide, South Australia, on Friday, the 18th day of September, at 12 o'clock, noon.

JOHN WYLES,
 Legal Manager.

Perth, September 7th, 1891.

Notice to Creditors.

Gerald De Courcy Lefroy, deceased.

PURSUANT to an Act of the Imperial Parliament made and passed in the 22nd and 23rd years of the reign of Her present Majesty, cap. 35, intituled "An Act to amend the Law of Property and to relieve Trustees" (adopted by the Local Ordinance 31st Victoria, No. 8): Notice is hereby given that all Creditors and persons having any claims or demands upon or against the estate of Gerald De Courcy Lefroy, late of Roebourne, in the Colony of Western Australia, miner, deceased (and whose will was proved by Harry Bruce Lefroy, one of the Executors therein named, on the 29th day of July, 1891, in the Supreme Court of the said Colony in the Ecclesiastical jurisdiction), are hereby re-

quired to send in the particulars of their debts or claims to Messrs. Stone & Burt, of Howick Street, in the City of Perth, in the Colony aforesaid, solicitors to the said Harry Bruce Lefroy, on or before the 30th day of September, 1891. And notice is also given that after that date the said Executor will proceed to distribute the assets of the said Gerald De Courcy Lefroy, deceased, amongst the parties entitled thereto, having regard only to the claims of which the said Harry Bruce Lefroy shall have had notice, and that he will not be liable for the assets, or any part thereof, so distributed to any person of whose debt or claim he shall not have had notice.

Dated this 31st day of July, 1891.

STONE & BURT,
 Howick Street, Perth,
 Solicitors for the said Executor.

NOTICE is hereby given that the Partnership which has for some time past been carried on by DAVID SYMON, CECIL HENRY HAMMOND, and GEORGE YORKE HUBBLE, under the style or firm of "Symon, Hammond, & Hubble," at Fremantle, Perth, and Carnarvon respectively, in this Colony, in the trade or business of General Merchants, was this day dissolved by mutual consent; the said Cecil Henry Hammond retiring from the business.

The said business will in future be carried on at the places aforesaid by the said David Symon and George Yorke Hubble, together in Partnership, under the style or firm of "Symon & Hubble & Co.," who will pay all claims due by, and receive all moneys payable or due to the said late firm of Symon, Hammond, & Hubble.

As witness our hands this twelfth day of August, 1891.

Signed by the said DAVID SYMON, CECIL HENRY HAMMOND, and GEORGE YORKE HUBBLE, in the presence of

D. SYMON.
 CECIL H. HAMMOND.
 GEO. Y. HUBBLE.

A. BOWMAN KIDSON,
 Solicitor, Fremantle.

The Bankruptcy Act, 1871.

IN THE SUPREME COURT OF WESTERN AUSTRALIA. In the matter of proceedings for liquidation by arrangement or composition with creditors instituted by Daniel James Avery, of Perth, importer and merchant.

THE Creditors of the above-named Daniel James Avery who have not already proved their debts are required, on or before the 30th September, 1891, to send their names and addresses, and the particulars of their debts or claims to me, the undersigned, Herbert Hemsley Holman, of Perth, accountant, the trustee under the liquidation, or in default thereof they will be excluded from the benefit of the dividend proposed to be declared.

Dated at Perth, this 11th day of September, 1891.

HERBERT H. HOLMAN,
 Trustee.

The Bankruptcy Act, 1871.

IN THE SUPREME COURT OF WESTERN AUSTRALIA. In the matter of proceedings for liquidation by arrangement or composition with creditors instituted by David Samuel Jose, of Fremantle, in the Colony of Western Australia, store-keeper.

NOTICE is hereby given that a first and final dividend of four shillings and tenpence half-penny (4s. 10½d.) in the pound has been declared in the above matter, and will be payable at the offices of R. M. Walker & Co., Accountants, Henry Street, Fremantle, on and after Friday, the 18th day of September, 1891, to all creditors who have proved their claims.

Acceptances (if any) must be produced.

Dated this 14th day of September, 1891.

R. M. WALKER,
 Trustee.

The Bankruptcy Act, 1871.

IN THE SUPREME COURT OF WESTERN AUSTRALIA.

In the matter of proceedings for liquidation by arrangement or composition with creditors instituted by Cornthwaite Hector Rason and Arthur Morris Webster, trading as "Rason, Webster & Company," of Perth, storekeepers.

A SECOND and final dividend of fourpence three farthings ($4\frac{3}{4}$ d.) in the pound has been declared in this estate, and will be payable at the Office of Holman, Haines, & Co., Accountants, Howick Street, Perth, on and after Wednesday next, 16th September, 1891.

Dated at Perth, this 15th day of September, 1891.

HERBERT H. HOLMAN,
Trustee.

The Bankruptcy Act, 1871.

IN THE SUPREME COURT OF WESTERN AUSTRALIA.

In the matter of proceedings for liquidation by arrangement or composition with creditors instituted by Daniel James Avery, of Perth, importer and merchant.

A FIRST dividend of three shillings (3s.) in the pound has been declared in this estate, and will be payable at the Office of Holman, Haines, & Co., Accountants, Howick Street, Perth, on and after Friday next, 18th September, 1891.

Dated at Perth, this 15th day of September, 1891.

HERBERT H. HOLMAN,
Trustee.

Roebourne Municipality.

Arrears of Rates.

Name.	Properties.	Arrears, 1889.	Arrears, 1890.	Arrears, 1891.	Total.
		£ s. d.	£ s. d.	£ s. d.	£ s. d.
Anderson, A. E., Executors of	Lot 39, Sholl Street	0 3 0	0 3 0	0 10 0	0 16 0
Brown, George	„ 47, Hampton Street	0 3 0	0 3 0	0 5 0	0 11 0
Brown, Alfred	„ 37, Withnell and Sholl Streets	1 5 0	1 5 0
Burnside, R. S.	„ Pt. Sub. 1, Roe & Withnell Streets	2 10 0	2 10 0
Bassett, Thomas Henry	„ 30, Sholl Street	6 0 0	6 0 0
Brown, Thomas	„ 116, Sholl Street	0 7 6	0 7 6
Church, J. H.	„ 172, Roe Street	2 5 0	2 5 0
Coffen, Wm.	„ 49 & 50, Hampton Street	...	5 0 0	5 0 0	10 0 0
Do. junr.	„ 59, Stephen Street	0 3 0	0 3 0
Clarkson, Executors of J. C.	„ 132 & 133, Hampton Street	0 5 6	0 5 6
Do. do.	„ 137, 138, & 139, Sholl Street	0 9 0	0 9 0
Corbett, M.	„ 173, Roe Street	2 10 0	2 10 0
Forrest, Alexander	„ 117, Sholl Street	2 5 0	2 5 0
Dixon, George	„ 174 & 175, Roe Street	...	0 6 6	0 10 0	0 16 6
Forrest, Alexander	„ 114, Sholl Street	0 5 0	0 5 0
Gleeson, Daniel	„ 9, Sholl Street	0 15 0	0 15 0
Gray, Andrew	„ 9, Sholl Street	...	0 15 0	...	0 15 0
Higham, J. J.	„ 27, Roe Street	0 3 0	...	0 5 0	0 8 0
Do.	„ 140 & 141, Sholl Street	0 6 6	...	0 6 6	0 13 0
Harwood, J. J.	„ 150, Roe Street	...	0 2 6	0 3 0	0 5 6
Hackett, J. C.	„ 143, Sholl Street	0 3 0	0 3 0
McLean, Kenneth, Executors of	„ 22, Sholl Street	0 3 0	0 3 0	0 7 6	0 13 6
O'Meehan, J. A.	„ 4 & 5, Gordon Street	0 8 6	0 8 6	0 8 6	1 5 6
Roberts, Thomas	„ 166, Hampton Street	1 15 0	1 15 0
Richardson, A. R.	„ 39, Sholl Street	0 5 0	0 5 0
Stevenson, F. C.	„ Pt. 49, Hampton & Withnell Streets	0 3 0	0 3 0
Stone, F. M.	„ 60, Withnell & Stephen Streets	...	0 3 0	0 3 0	0 6 0
Taylor, W. A.	„ 33 & 35, Roe Street	0 6 6	0 6 6	0 10 0	1 3 0
Vincent, John, Executors of	„ 119, Sholl Street	0 3 0	0 3 0	0 5 0	0 11 0

J. J. BROOMHALL,
Mayor.