

Government Gazette

OF

WESTERN AUSTRALIA.

[Published by Authority.]

No. 43.]

PERTH: THURSDAY, SEPTEMBER 7.

[1893.

No. 5361.—C.S.O.

Bank Holidays.

PROCLAMATION

Western Australia,)
to wit.)

By His Excellency SIR WILLIAM
CLEAVER FRANCIS ROBINSON, Knight
Grand Cross of the Most Disting-
uished Order of Saint Michael and
Saint George, Governor and Com-
mander-in-Chief in and over the
Colony of Western Australia and its
Dependencies, &c., &c., &c.

W. C. F. ROBINSON.
(L. S.)

IN pursuance of the provisions contained in the fifth section of "The Bank Holidays Act, 1884," I, Sir WILLIAM CLEAVER FRANCIS ROBINSON, G.C.M.G., Governor of the said Colony, with the advice of the Executive Council, do by this my Proclamation appoint

Friday and Saturday, the 8th and 9th September, proximo,

special days to be observed as Bank Holidays in the town of Bunbury.

Given under my hand and the Public Seal of the said Colony, at Perth, this 29th day of August, 1893.

By His Excellency's Command,
S. H. PARKER,
Colonial Secretary.

GOD SAVE THE QUEEN!!!

No. 5368.—C.S.O.

^{15 27}/₉₃

*Colonial Secretary's Office,
Perth, 4th September, 1893.*

HIS Excellency the Governor, on the recommendation of The Aborigines Protection Board, has been pleased to appoint A. S. CAMERON, and G. H. BOSTOCK to be Protectors of Aborigines.

S. H. PARKER,
Colonial Secretary.

No. 5369.—C.S.O.

^{15 20}/₉₃

*Colonial Secretary's Office,
Perth, 6th September, 1893.*

HIS Excellency the Governor in Executive Council has been pleased to appoint ALGERNON S. CANNING to be a Notary Public for this Colony.

S. H. PARKER,
Colonial Secretary.

No. 5370.—C.S.O.

^{13 51}/₉₃

*Colonial Secretary's Office,
Perth, 6th September, 1893.*

HIS Excellency the Governor in Executive Council has been pleased to appoint S. B. DAVIS to be Resident Medical Officer of the Beverley District; and Public Vaccinator of the Urban, Suburban, and Rural Districts of Beverley.

S. H. PARKER,
Colonial Secretary.

No. 5371.—C.S.O.

^{4 54}/₉₃

*Colonial Secretary's Office,
Perth, 6th September, 1893.*

HIS Excellency the Governor in Executive Council has been pleased to appoint ARTHUR S. HARDWICK to be Associate to His Honour Mr. Justice Hensman, *vice* A. S. Canning, resigned.

S. H. PARKER,
Colonial Secretary.

Roads Board Election.

*Department of Lands and Surveys,
Perth, 1st September, 1893.*

HIS Excellency the Governor directs it to be notified that he has received a Return of the Election of the following gentlemen to serve on the undermentioned Roads Board during the current year:—

SOUTH PERTH ROADS BOARD.
MEMBERS—Frank Mends Stone,
Arthur Douglass,
vice
Arthur Bridge Wright, } resigned.
George Leake, }
W. E. MARMION,
Commissioner of Crown Lands.

Coolup Agricultural Area.

*Department of Lands and Surveys,
Perth, 29th August, 1893.*

²²⁵⁵₉₃
UNDER Clause 45 of the Land Regulations, His Excellency the Governor in Executive Council has been pleased to define and set apart the Crown Land, as hereunder particularly described, as an Agricultural Area, containing about 50,000 acres.

All the Crown Land within the following boundaries:—On the *North* by a line extending West from the North-West corner of Murray Location 3; on the *East* by a line extending from said corner South and West along the West and part of the South boundaries of said Location 3 to the North-West corner of Murray Location 128, and South to its South-West corner, thence due East passing along the South boundaries of Murray Locations 128 and 16 to the Murray River, and along its left bank Southward to the Southernmost boundary of said Murray Location 3, and along it East to its South-East corner, thence North about 124 chains, passing along its Easternmost boundary, thence East about 138 chains, passing along the South boundary of Conditional Purchase Block $\frac{47}{368}$, thence South about 219 chains, passing along the West boundary of Murray Location 151, thence 199° about 19 chains, thence South to the South boundary of Murray Location 9; on the *South* by the prolongation West of the South boundary of said Murray Location 9; on the *West* by a South line extending from the Southern shore of Peel Inlet, and passing along the East boundary of Conditional Purchase Block $\frac{47}{368}$ to a spot about 210 chains South from its South-East corner, thence East about 270 chains, and thence South, passing along the East boundary of Murray Location 64.

W. E. MARMION,
Commissioner of Crown Lands.

Harvey Agricultural Area.

*Department of Lands and Surveys,
Perth, 29th August, 1893.*

²⁷⁰₉₁
HIS Excellency the Governor in Executive Council has been pleased to approve of the following Boundaries of the Harvey Agricultural Area, in substitution of those defined in *Government Gazette* of the 24th December, 1891, which are hereby cancelled.

W. E. MARMION,
Commissioner of Crown Lands.

Bounded on the *North* by the prolongation West of the South boundary of Murray Location 9; on the *East* by a South line extending from the South boundary of said Murray Location 9, and passing along the West boundary of Murray Location 79 to the Perth-Bunbury Road, and along it Southward to the North boundary of Wellington Location 50A, and along it North-North-West to its Northernmost corner, thence South-South-West, passing along the Western boundaries of said Wellington Location 50A and Wellington Location 50; on the *South* by part of the North boundary of Wellington Location 1; and on the *West* by a North and South line, passing along the West boundary of Wellington Location 357. Contents, about 55,000 acres.

Coolup Agricultural Area (near Pinjarrah).

²³⁵₉₅
*Department of Lands and Surveys,
Perth, 23rd August, 1893.*

IT is hereby notified, for general information, that 183 blocks of land in the Northern portion of the Harvey Agricultural Area, hereafter to be distinguished as the "Coolup Agricultural Area," have been surveyed, and with the exception of No. 58,

which has been reserved, will be open for selection on and after the 4th day of September next. Plans of the same will be obtainable at this Office, and at the Offices of the Resident Magistrate, Pinjarrah, and the Land Agent, Bunbury, on and after the 1st of September proximo.

W. E. MARMION,
Commissioner of Crown Lands.

Beverley Agricultural Area.

²¹⁰⁸₉₁
*Department of Lands and Surveys,
Perth, 30th August, 1893.*

IT is hereby notified, for general information, that 116 blocks of land have been surveyed within the Beverley Agricultural Area, and with the exception of Nos. 12 and 121, which have been reserved, will be open for selection on and after the 11th day of September next. Plans of the same will be obtainable at this Office, and at the Offices of the Resident Magistrate, Katanning, and Land Agent, York, on and after the 4th September next.

W. E. MARMION,
Commissioner of Crown Lands.

New Town Lands open for Sale.

TOWNSITE OF COOLGARDIE, YILGARN GOLDFIELD.

²²²²₉₃
*Department of Lands and Surveys,
Perth, 23rd August, 1893.*

HIS Excellency the Governor, by virtue of the powers given him by the Land Regulations, has been pleased to order that the Crown land included within the area hereinafter particularised be classed as Town and Suburban, to form a Townsite at the Yilgarn Goldfield, hereafter to be known and distinguished as "Coolgardie," containing 104 acres.

Bounded by lines starting from a point situate 60 chains South and 44 chains 23 links West from survey tree H 8, near Bayley's Reef, and extending North 23 chains 45 links, thence West 36 chains, thence South 23 chains 45 links, thence East 7 chains 33 links, thence South 12 chains, thence East 16 chains 67 links, thence North 12 chains, and finally East 12 chains to the starting point.

The upset price at which allotments in this Townsite will be offered for sale by public auction, as provided by the Land Regulations, will for the present be £20 per lot.

The allotments already surveyed number from 1 to 108.

Lots 15, 16, 17, 18, 33, 34, 49, 50, 79, 80, 97, and 98 are reserved for public utility.

W. E. MARMION,
Commissioner of Crown Lands.

New Town Lands open for Sale.

TOWNSITE OF MARBLE BAR.

PILBARRA GOLDFIELDS.

²³²²₉₃
*Department of Lands and Surveys,
Perth, 12th July, 1893.*

HIS Excellency the Governor, by virtue of the powers given him by the Land Regulations, has been pleased to order that the Crown land included within the area hereinafter particularised

be classed as Town and Suburban, to form a Townsite at the Pilbarra Goldfield, hereafter to be known and distinguished as "Marble Bar," containing 500 acres.

Bounded on the *North* and *East* by lines extending West 80 chains and South 62 chains 50 links from the North-West corner of Pilbarra Gold Mining Lease 26; the opposite boundaries being parallel and equal.

The upset price at which allotments within this Townsite will be offered for sale by public auction, as provided by the Land Regulations, will for the present be £20 per lot.

The allotments already surveyed number from 1 to 73.

Lots 55, 56, 57, 58, 72, and 73 are reserved for public purposes.

W. E. MARMION,
Commissioner of Crown Lands.

New Town Lands open for Sale.

Townsite of Cue,
MURCHISON GOLDFIELDS.

²⁶⁹³/₉₃

*Department of Lands and Surveys,
Perth, 9th August, 1893.*

HIS Excellency the Governor, by virtue of the powers given him by the Land Regulations, has been pleased to order that the Crown Land included within the area hereinafter particularised be classed as Town and Suburban, to form a Townsite at the Murchison Goldfield, hereafter to be known and distinguished as "Cue," containing 160 acres.

Bounded on the *North-East* and *South-East* by lines extending 319 degrees 54 minutes 40 chains, and 229 degrees 54 minutes 40 chains, from a spot situate 28 chains 45 links East, and 6 chains 25 links South, from an angle post in the Survey of proposed Murchison Telegraph Line, said angle post being situate 267 chains 51 links along said Telegraph Line in an Easterly direction from the 180 mile post, by opposite boundaries parallel and equal, and on the inner part by and exclusive of Murchison Gold Mining Leases 157 and 110.

The upset price at which allotments within this Townsite will be offered for sale by public auction, as provided by the Land Regulations, will for the present be £20 per lot.

The allotments already surveyed number from 1 to 108.

Lots 14, 35, 41, 42, 43, 49, 52, 61, 73, 76, 106, 107, and 108 are reserved for public purposes.

W. E. MARMION,
Commissioner of Crown Lands.

Crown Lands in Midland Railway Area.

¹⁹⁵³/₉₃

*Department of Lands and Surveys,
Perth, 19th July, 1893.*

IT is hereby notified, for general information, that an Agreement between the Government and the Midland Railway Company of Western Australia, Limited, having been executed, based on the Resolutions recited in "The Midland Railway Loan Act, 1893," all Crown Lands within the area of selection under the original contract, and not selected by the Company, will be open for sale and occupation, under the Land Laws and Regulations in force, on and after the 11th day of September, 1893.

W. E. MARMION,
Commissioner of Crown Lands.

Temporary Reservation of Land on Eastern Railway Line.

¹⁷⁷²/₉₃

*Department of Lands and Surveys,
Perth, 11th July, 1893.*

HIS Excellency the Governor in Executive Council has been pleased to approve of the Temporary Reservation from Sale, under Clause 22 of the Land Regulations of 1887, of all the Crown lands within two miles on either side of the proposed deviations of the Eastern Railway between Guildford and Clackline.

W. E. MARMION,
Commissioner of Crown Lands.

Special Area along Yilgarn Railway Line.

³⁵⁷⁰/₉₃

*Department of Lands and Surveys,
Perth, 9th May, 1893.*

UNDER the provisions of Clause 51 of the Land Regulations, His Excellency the Governor in Executive Council has been pleased to define and set apart the Crown Land, as hereunder particularly described, as a Special Area:—

All rural lands included in a strip of land ten miles wide, having for its centre line the Yilgarn Railway, extending from the West boundary of the Eastern Division (a line from the summit of Woon-gan Hill to Mount Stirling) to a North and South line passing through the South-East corner of Southern Cross Townsite.

W. E. MARMION,
Commissioner of Crown Lands.

Bonus for Deep Sinking.

M ¹²⁸/₉₃

*Department of Lands and Surveys,
Perth, 11th January, 1893.*

NOTICE is hereby given that the Government offers a Bonus to any person or company who, during the year 1893, shall sink on any of the declared Goldfields of the Colony a Shaft as hereinafter mentioned, and according to the following conditions, from a depth previously attained of not less than 100 feet:—

For a shaft to be sunk from below the depth of 100 feet to a depth of 200 feet, @ £2 10s. per foot.

For a shaft to be sunk from below the depth of 200 feet to a depth of 300 feet, @ £5 per foot.

CONDITIONS.

Each shaft to be vertical throughout, with a superficial area of not less than 27 feet in the clear when completed, and a minimum width of not less than 3 feet, to be sunk and timbered where necessary, to the satisfaction of the Warden or his Deputy.

Provided, that if any shaft has been already sunk of a less superficial area than 27 feet, the bonus shall be paid in proportion; but in no case shall any bonus be paid for a shaft having a less area than 20 feet, or less than 3 feet in width.

All measurements of depth to be taken from the surface of the ground.

Payments will be made monthly as the work progresses. No payments will be made for less than 10 feet, and all work shall be measured and passed by the Warden or his Deputy before payment, and the decision of the Warden or his Deputy shall be final.

No payment will be made in respect of the first 100 feet from the surface.

With regard to existing shafts, no payment will be made in respect of work done before the date hereof.

Any person intending to deepen any existing shaft of or exceeding the depth of 100 feet shall give notice in writing to the Warden or his Deputy of the depth of the said shaft, and of his intention to deepen the same.

The Warden or his Deputy shall ascertain and certify the depth of such shaft, and payment shall be made only in respect of the work done beyond the depth certified by the Warden or his Deputy.

Any person intending to sink a new shaft with the intention of claiming a bonus shall give notice in writing of such intention before the commencement of the work, or before the shaft is down 100 feet.

No company or person shall receive assistance for more than one shaft on the same mining property.

W. E. MARMION,
Commissioner of Crown Lands.

**Amendment of Clauses 65 and 76 of the
Regulations for the management of
Goldfields.**

*Department of Lands and Surveys,
Perth, 12th July, 1893.*

*s.s.o.
1/0*

HIS Excellency the Governor in Executive Council, under the powers conferred upon him by the Goldfields Act (50 Victoria, No. 18), has been pleased to amend Clauses 65 and 76 of the Regulations under the said Act, gazetted 4th October, 1892, so as to read as follows:—

Term and payment of rent.

65. The term of all Leases granted under these Regulations shall be computed from the 1st of January preceding the date of the application.

The rents of all Leases shall be calculated as from the 1st of January to the 31st of December, and shall be paid in advance to the Minister, at the Land and Survey Office, Perth, or to his Agents at the various Resident Magistrates' Courts in the Colony, or to the Warden of the Goldfield, on or before the 1st of March in each year, and if the rent for any lease is not paid within thirty days from that date the lease shall be voidable at the will of the Governor. Leases applied for during the year will be charged rent from the beginning of the quarter previous to the date of application.

What considered a sufficient working.

76. A lease, claim, or protection area shall be considered as effectively worked when eight hours' *bonâ fide* work is performed thereon by the complement of miners required by these Regulations, on every working day except Saturday, when four hours' work shall be considered sufficient.

In any case where machinery has been erected upon any lease or claim, and is kept constantly at work, the Warden may, in his discretion, dispense with such portions of the labour conditions as to him may seem fit.

W. E. MARMION,
Commissioner of Crown Lands.

Notice to Importers.

(55th Vic., No. 31, Sec. 137).

THE Unclaimed Balances from the last Customs Sales will be carried to the credit of the Revenue of the Colony, if not claimed on or before the 15th September, 1893.

CLAYTON T. MASON,
Collector of Customs.

Custom House, Fremantle, }
24th August, 1893. }

TENDERS FOR PUBLIC WORKS,

Colliery Staging Contract.

Collie Coalfields.

TENDERS will be received at this Office up to noon on Tuesday, the 12th September, 1893, for the above Contract.

They are to be addressed to The Hon. the Director of Public Works, and marked outside, "Tender for Colliery Staging Contract, Collie Coalfields."

Conditions of Contract, Specifications, and Drawings may be seen at this Office, and at the Court House, Bunbury, after the 25th August.

The lowest or any tender will not necessarily be accepted.

H. W. VENN,
Commissioner of Railways and
Director of Public Works.

Public Works Office,
Perth, Western Australia, }
23rd August, 1893. }

Geraldton-Nannine Telegraph Line Contract.

TENDERS will be received at this Office up to noon on Tuesday, the 19th September, 1893, for the above Contract.

They are to be addressed to The Hon. The Director of Public Works, and marked outside, "Tender for Nannine Telegraph Line Contract."

Conditions of Contract, Specifications, and Drawings may be seen at this Office, and at the Court House, Geraldton, on and after 1st September, 1893.

The lowest or any tender will not necessarily be accepted.

H. W. VENN,
Commissioner of Railways and
Director of Public Works.

Public Works Office,
Perth, Western Australia, }
18th August, 1893. }

**Condon-Marble Bar Telegraph Line, Contract
No. 1.**

TENDERS will be received at this Office up to noon on Tuesday, the 26th day of September, 1893, for the above Contract.

They are to be addressed to the Hon. the Director of Public Works, and marked outside, "Tender for Condon-Marble Bar Telegraph Line, Contract No. 1."

Conditions of Contract, Specifications, and Drawings may be seen at this Office, and at the Court Houses, Roebourne and Geraldton, on and after the 6th September.

The lowest or any tender will not necessarily be accepted.

H. W. VENN,
Commissioner of Railways and
Director of Public Works.

Public Works Office,
Perth, Western Australia, }
23rd August, 1893. }

Week Day Trains. NEWCASTLE BRANCH.					Week Day Trains.					Week Day Trains. NORTHAM BRANCH.					Week Day Trains.							
STATIONS.					MILES.	STATIONS.					MILES.	STATIONS.					MILES.	STATIONS.				
Pass.	Pass.	Mail.		Mail.		Pass.	Pass.	Mail.	Pass.	Pass.		Mail.	Pass.	Pass.	Mail.	Pass.		Pass.	Mail.	Pass.	Pass.	Mail.
Clackline ... dep.	A.M. 8:50	P.M. 12:45	P.M. 6:0		Newcastle ... dep.	A.M. 7:35	A.M. 11:15	P.M. 4:40		Spencer's Brook Junction } dep.	A.M. 8:20	A.M. 11:30	P.M. 1:35	P.M. 6:25	2 1/2	Northam ... dep.	A.M. 7:45	A.M. 10:55	P.M. 1:0	P.M. 5:55		
Coorinja ... dep.	9:41	1:36	6:51	4	Coorinja ... dep.	7:44	11:24	4:49	4	Springhill Siding ... }	*8:24	*11:34	*1:39	*6:29	5	Burlong Pool ... }	*7:51	*11:1	*1:6	*6:1		
Newcastle ... arr.	9:50	1:45	7:0	14	Clackline ... arr.	8:35	12:15	5:40	6	Burlong Pool ... }	*8:34	*11:44	*1:49	*6:39	6	Springhill Siding ... }	*8:1	*11:11	*1:16	*6:11		
										Northam ... }	8:40	11:50	1:55	6:45		Spencer's Brook Junction } arr.	8:5	11:15	1:20	6:15		

A stops at all stations and pick-up platforms between Beverley and Midland Junction (inclusive) when required to pick up passengers for Guildford, Perth, Claremont, East and North Fremantle and Fremantle, or to run through passengers from Stations on the Great Southern Railway.

B Stops at all stations and pick-up platforms between Midland Junction (inclusive) and Beverley when required to set down passengers from Fremantle and intermediate Stations to Guildford inclusive. Passengers at platforms where either of the trains marked A or B may stop will be allowed to travel by them to any Stations at which they are timed to stop.

R Refreshments. The figures marked * are approximate, and only indicate the times at which the trains may be expected to pass, and passengers desiring to alight at any of the platforms must give notice to the Guard preceding Stopping Station, in order to prevent their being carried beyond their destination.

NORTHERN RAILWAY.

GERALDTON to WALKAWAY.			Up WALKAWAY to GERALDTON.			Down GERALDTON to NORTHAMPTON.			Up NORTHAMPTON to GERALDTON.					
STATIONS.			MILES.	STATIONS.			MILES.	STATIONS.			MILES.	STATIONS.		
Thursday and Saturday.				Thursday and Saturday.				Monday, Wednesday, Friday.				Monday, Wednesday, Friday.		
	A.M.	P.M.			A.M.	P.M.			A.M.	P.M.			A.M.	P.M.
GERALDTON ... dep.	6:0	3:0		WALKAWAY ... dep.	9:0	4:55		GERALDTON ... dep.	8:30			4	NORTHAMPTON ... dep.	2:0
Race Course ... "	6:20	3:22	4 1/2	Wiley's ... "	9:17	5:6	10	Chapman ... "	8:47			6	Bowes ... "	2:19
Bootenal Road ... "	6:43	3:50	7 1/2	Bootenal Road ... "	9:35	5:18	19	White Peak ... "	9:19			7	Ryan's ... "	2:35
Wiley's ... "	6:55	4:5	13 1/2	Race Course ... "	10:0	5:40	21	Taylor's ... "	10:9			9	Mercy's ... "	2:41
WALKAWAY ... arr.	7:5	4:15	19 1/2	GERALDTON ... arr.	10:20	6:0	25	Oakabella ... "	10:22			13	McGuire ... "	2:53
							27	McGuire ... "	10:44			15	Oakabella ... "	3:15
							28	Mercy's ... "	10:56			24	Taylor's ... "	3:28
							30	Ryan's ... "	11:1			30	White Peak ... "	4:17
							34	Bowes ... "	11:15			34	Chapman ... "	4:49
								NORTHAMPTON ... arr.	11:31				GERALDTON ... arr.	5:0

Children.—Children under three years of age, Free; above three and under twelve years, Half-fare.

Return Tickets.—Return tickets will be available on the day of issue, or from Saturday to Monday, with the exception of Tickets issued to or from places beyond Guildford, and on the South-Western Railway, will be available for seven days, inclusive of day of issue, but exclusive of Sundays. Return tickets issued to Stations beyond Beverley will be available for one month.

Passengers' Luggage.—First Class Passengers are allowed, of ordinary luggage, 84lbs.; Second Class, 56lbs. Any excess and articles of merchandise will be charged for at Parcels Rates. Passengers are strongly urged to have their names and the Station to which they are proceeding distinctly marked on their luggage, and to satisfy themselves that it is placed in the Train. The Commissioner of Railways will not be responsible for luggage unless it is specially booked and paid for, and the owner's name and its destination distinctly marked thereon (See By-Law 4).

Irregularities.—It is requested that any irregularity may be immediately reported to the General Traffic Manager, Perth.

Former Time Tables cancelled.—N.B.—All Time Tables published previous to this date are now cancelled.

order of the Commissioner of Railways,

JOHN DAVIES,
General Traffic Manager.

General Traffic Manager's Office, }
Perth, 6th September, 1893. }

Government Railways of Western Australia.

TIME TABLE.

SOUTH-WESTERN RAILWAY.

ON and after 28th AUGUST, 1893, Trains will run as under:—

DOWN. Perth to Bunbury.				UP. Bunbury to Perth.				
Miles.	STATIONS.	Tuesday, Thursday, and Saturday.	Monday.	Miles.	STATIONS.	Friday.	Wednesday and Saturday.	Monday.
		Mixed.	Mixed.			Mixed.	Mixed.	Mixed.
		A.M.	P.M.			A.M.	A.M.	A.M.
3	PERTH ... dep.	9 30	12 30		BUNBURY ... dep.	8 0	9 15	11 45
	Burswood ... "	9 41	12 41					P.M.
8	Cannington ... "	9 57	12 57	5	S. W. Junction ... "	8 17	9 32	12 2
16	Kelmscott ... "	10 24	1 24	8	Leschenault ... "	8 32	9 47	12 17
19	Armadale ... "	10 37	1 37	13	Collie ... "	8 50	10 5	12 35
29	JARRAHDALE JUNCTION ... "	11 15	2 15	16	Brunswick ... "	9 0	10 15	12 45
	Wongong ... "	a	a	21	Mornington ... "	9 21	10 36	1 6
34	Serpentine ... "	11 33	2 33	29	Harvey ... "	9 46	11 1	1 31
	North Dandalup ... "	a	a	34	Cookernup Brook ... "	10 5	11 20	1 50
		P.M.		45	Drake's Brook ... "	10 35	11 50	2 20
54	PINJARRAH ... {arr. dep.}	12 30	3 30		Coolup ... "	11 3	12 18	2 48
		1 0	4 0	53		11 30	12 45	3 15
62	Coolup ... "	1 27	4 27		PINJARRAH ... {arr. dep.}	12 0	1 15	4 5
70	Drake's Brook ... "	1 55	4 55			a	a	a
80	Cookernup Brook ... "	2 25	5 25		North Dandalup ... "	12 55	2 10	5 0
86	Harvey ... "	2 45	5 45		Wongong ... "	a	a	a
93	Mornington ... "	3 9	6 9		JARRAHDALE JUNCT. ... "	1 10	2 40	5 15
99	Brunswick ... "	3 30	6 30		Armadale ... "	1 41	3 24	5 46
102	Collie ... "	3 40	6 40		Kelmscott ... "	1 51	3 40	5 56
107	Leschenault ... "	3 58	6 58		Cannington ... "	2 16	4 13	6 21
111	S. W. Junction ... "	4 13	7 13		Burswood ... "	2 34	4 32	6 39
115	BUNBURY ... arr.	4 30	7 30		PERTH ... arr.	2 45	4 45	6 50

a Stops when required to pick up set down Passengers.

DOWN. Boyanup to Bunbury.				UP. Bunbury to Boyanup.			
Miles.	STATIONS.	Monday, Tuesday, Thursday, & Saturday.	Tuesday and Saturday.	Miles.	STATIONS.	Monday, Tuesday, Thursday, & Saturday.	Tuesday and Saturday.
		Mixed.	Mixed.			Mixed.	Mixed.
		A.M.	P.M.			A.M.	P.M.
	BUNBURY ... dep.	8 0	3 0		BOYANUP ... dep.	9 7	4 7
5	S. W. Junction ... "	8 16	3 16	6	Dardanup ... "	9 28	4 28
10	Dardanup ... "	8 32	3 32	11	S. W. Junction ... "	9 44	4 44
16	BOYANUP ... arr.	8 53	3 53	16	BUNBURY ... arr.	10 0	5 0

By Order of the Hon. the Commissioner of Railways,

JOHN DAVIES,

Perth, 24th August, 1893.

General Traffic Manager.

RESERVES.

Department of Lands and Surveys, Perth, 5th September, 1893.

HIS Excellency the Governor in Executive Council has been pleased to set apart, as a Public Reserve, the land described in the Schedule below, for the purpose therein set forth:—

Recorded Number.	Content. a. r. p.	Town or District, and Description of Boundaries.	Purposes for which made.
2377 1412 37	1 2 0	Roebourne.—Bounded on the South and East by lines extending West 1 chain 71 links and North 9 chains from a spot on the North side of Fraser Street situate 17 chains 4 links West from the South-West corner of Reserve 758; the opposite boundaries being parallel and equal. Reserve 1234 is reduced by the above area.	Anglican Cemetery.

W. E. MARMION, Commissioner of Crown Lands.

Transfer of Land Act, 1893.

RETURN of Special Certificates issued under Section 116 of "The Transfer of Land Act, 1874," and Section 75 of "The Transfer of Land Act, 1893," in consequence of the loss or destruction of those originally issued:—

No. of Application.	Applicant.	Land.	Vol.	Fol.	Issued.
1592 83	David Simpson	Roebourne Town Lot 117	III	236	10-12-83
4 84	Harry Frederick Johnston	Perth Town Lot E 59	III	200	18-2-84
272 84	Chas. Crowther	Geraldton Town Lot 367	II	44	6-10-84
192 85	Frederick Cæsar	Pt. Leschenault Location 26	IX	143	16-3-85
1602 86	Robt., Thos., and Andrew Muir	Albany Suburban Lot 38	III	381	10-1-87
302 87	Walter Padbury	Nelson Location 101	I	100	25-4-87
132 88	James Broun Roe (as Sheriff of Western Australia)	Allotments 95 and 96 of Swan Location U	XX	11	29-2-88
13b 88	Thomas George Molloy	Perth Suburban Lot 58	XIX	191	10-3-88
513 88	John O'Connor	York Town Lot 115	IX	92	7-7-88
802 88	Edward Wells	N. moiety Perth Town Lot N 22	XIII	13	24-9-88
182 89	Frederick Pearse	Cossack Town Lots 158 and 159	IX	193, 194	8-4-89
45b 89	James Storey	Fremantle Town Lot 161	VI	261	13-7-89
462 89	Michael Roach	37 of Perth Suburban Lot 58	XVIII	236	13-7-89
25b 89	Hyman Weiss	15 B of Plantagenet Location 24	XXIII	45	1-11-89
134 90	John Withnell	North Locations 16 and 23	VI	252	4-7-91
141 90	Domingo Rotaheche	Pt. of Perth Town Lot Y 44	XXIX	222	21-11-90
165 90	John Quartermaine	Kojonup Location 103	VI	323	10-4-91
170 91	Wm. Robert McAuliffe	Pt. 63 of North Fremantle Lot 22	XXX	364	13-10-91
171 91	John Thomas Woods	Guildford Town Lot 14	II	274	27-10-91
182 91	Harold Brodrick	Pt. Avon Location t	XX	293	27-10-91
"	Do.	Pt. Swan Location 624	XXI	101	27-10-91
"	Do.	Do.	XXI	102	27-10-91
"	Do.	Do.	XXI	103	27-10-91
"	Do.	Pt. Perth Suburban Lot 162	XIX	192	27-10-91
"	Do.	Pt. N. Fremantle Town Lots 17 & 18	XX	207	27-10-91
223 91	Peter Laurie Black	Pts. Perth Suburban Lot 309	XL	293	19-12-91
204 91	Patrick Bourke	20 of Swan Location U	XVII	349	16-11-91
233 91	Walter Lambert	78 of Fremantle Suburban Lot 13	XXV	218	6-1-92
19 92	Wm. Bedford Mitchell	Bunbury Building Lot 74	X	187	7-3-92
20 92	Edwin Cockram	Pt. Perth Town Lot Y 109	I	311	27-2-92
23 92	Edward Wm. Davies	14 of Fremantle Town Lot 830	XXIV	18	12-3-92
27 92	Francis Galloway	N. moiety of Cockburn Sound Location P 147	XXVIII	78	12-3-92
56 92	William Thorley Loton	Avon Location 1244	XXVII	396	25-4-92
107 92	Thomas Leslie Harbutt	Pt. Swan Location 429	XXXVIII	125	4-7-92
236 92	Jane Smith	II of North Fremantle Lot P 47	XLII	196	7-1-93
249 92	Patrick Callaghan	Part of Swan Location U	XL	163	23-2-93
252 92	Richard Broad	Melbourne Location 282	I	283	14-12-92
"	Do.	Do. do. 587	XIV	218	14-12-92
274 92	John Thomas Shephard	Geraldton Town Lot 219	XLII	329	30-1-93
288 92	Wm. Edwd. Taylor	Pt. Perth Suburban Lot S 19	XLIV	143	14-2-93
289 92	Alice Higham	Pt. Swan Location 702	VII	294	6-2-93
30 93	Wesley Maley	Subdivision 10 of Perth Town Lots V 76 and V 77	XIX	239	4-3-93
40 93	George Glyde and Alfred Lowe	Williams Location 62	VI	264	29-4-93
"	Do.	Do. do. 63	VI	263	29-4-93
"	Do.	Do. do. 64	VI	262	29-4-93
"	Do.	Do. do. 65	VI	330	29-4-93
"	Do.	Do. do. 83	VI	75	29-4-93
"	Do.	Do. do. 122	VI	381	29-4-93
"	Do.	Avon Location 753	IV	385	29-4-93
54 93	Andrew Stonehouse Thompson	Cossack Town Lot 163	XIV	153	Now advertised.
89 93	John Jones	Canning Location 292	XXIX	14	5-7-93
140 93	John Hine	Pt. York Suburban Lot 275	XVIII	372	Now advertised.

J. C. H. JAMES,

Commissioner of Land Titles.

31st August, 1893.

LAND SALES.

Department of Lands and Surveys, Perth, 6th September, 1893.

THE undermentioned Allotments of Land will be offered for Sale, at Public Auction, on the dates and at the places specified in the Schedule below; at 11 o'clock, a.m.

SCHEDULE.

Dates of Sale.	Places of Sale.	Description of Lots.	Number of Lots.	Quantities.			Upset Prices.
				a.	r.	p.	
1893.							
Sept. 7	Bridgetown ...	Bridgetown ... Town	178 ...	1	3	36	} £10 each.
Do. 7	Do. ...	Do. ... Do.	5 ...	2	2	18	
Do. 7	Do. ...	Do. ... Do.	237 ...	1	2	31	
Do. 7	Do. ...	Do. ... Do.	241 ...	1	2	31	
Do. 9	Nannine ...	Nannine ... Do.	82 ...	0	2	0	} £20.
Oct. 4	Do. ...	Do. ... Do.	61 ...	0	2	0	
Do. 4	Do. ...	Do. ... Do.	63 ...	0	2	0	} £20 and £650 added for improvements. £20 and £620 added for improvements.
Do. 5	Bridgetown ...	Bridgetown ... Do.	137 ...	1	0	0	
Do. 5	Do. ...	Do. ... Do.	139 ...	1	0	0	} £10 each.
Nov. 3	Perth ...	Broome ... Do.	274 ...	0	2	3	
							} £30.

W. E. MARMION, Commissioner of Crown Lands.

NOTICE.

*General Post Office,
Perth, 22nd August, 1893.*

TENDERS will be received at this Office until noon on Saturday, 23rd September, for the conveyance of the undermentioned Mail, for one, two, or three years:—

From Cranbrook, via Gordon Bridge, Slab Hut, Ryan's, Boyacup, Wannanup, to Yerriminup, returning by way of Bokarup, Wingebellup, the homesteads of Messrs. A. Moir and Higgins, Kybellup, Boorarucup, Noonigup, and Mortigallup, once a fortnight, on horseback.

The arrival and departure of Mails will be subject to instructions from the Postmaster General, and liable to alterations at any time during the year.

Every tender must bear the *bonâ fide* signatures, duly witnessed, of the tenderer, and of two responsible persons willing to become bound for the due fulfilment of the Contract, in a sum not exceeding the gross amount of the Contract for the whole period over which it extends.

Every tender must be accompanied by the written consent, duly witnessed, of persons proposed as bondsmen as hereinbefore provided, to execute the bonds as aforesaid for the due performance of the Contract, in the event of such tender being accepted.

When mails are conveyed in wheeled vehicles, a free passage must be provided for any officer of the Postal and Telegraph Department travelling on duty.

The Government reserves the right of terminating the Contract at any time, by giving three months notice to the Contractor.

Special forms of Tender, with conditions attached may be obtained on application to the various Postmasters, and at the General Post Office, Perth; and no Tender will be entertained unless rendered on the prescribed form.

The Government does not bind itself to accept the lowest or any tender.

R. A. SHOLL,
Postmaster General and
General Superintendent of Telegraphs.

TENDER ACCEPTED.

*Police Department, Chief Office,
September 6th, 1893.*

T. W. MEWS, Jr.

To supply one Cutter Sailing Boat, with mast, sails, &c., for Police service at Cossack, for the sum of £130.

By order of the Honourable the Colonial Secretary,
GEO. PHILLIPS,
Commissioner of Police.

DEPARTMENT OF LAND TITLES.

$\frac{1+0}{93}$ Transfer of Land Act, 1893, Section 75.

TAKE NOTICE that the Commissioner of Titles having been satisfied of the truth and sufficiency of certain declarations setting forth that Certificate of Title Volume XVIII. folium 372 comprising part of York Suburban Lot 275 John Hine of York labourer *has been lost*:

I shall on the 16th day of September next issue a fresh Certificate in lieu thereof.

ALFRED E. BURT,
Registrar of Titles.

Land Titles' Office, Perth,)
18th August, 1893.)

Parker & Parker, Perth, Applicant's Solicitors.

$\frac{181}{91}$ Transfer of Land Act, 1893, and the Real Property Limitations Act, 1878.

TAKE NOTICE that William Marsh of the Brunswick near Bunbury farmer has made application to be registered as the proprietor of an estate in fee simple in possession in the following parcel of land situate in the Wellington District viz:—

Rural Lots 57 Melville Road 56 Clifton Road and part of Lot 10 Lunenburg Road of Wellington Location 1 (containing 341 acres).

Bounded on the West by lines starting from the North-East corner of Lot 56 situate on the South boundary of Melville Road as shown on the subdivision plan of Wellington Location 1 lodged in the Land Titles' office and bearing and measuring as follows:—179 degrees 18 minutes 60 chains 51 links along the Eastern boundary of said Lot 56 thence 268 degrees 23 minutes 2 chains 98 links thence 179 degrees 18 minutes 46 chains 74 links part being the Eastern boundary of Lot 55 thence 284 degrees 42 minutes 4 chains 20 links thence 179 degrees 32 minutes 21 chains 67 links being part of the Eastern boundary of Lot 9.

On the South by a line extending to the Eastern boundary of Wellington Location 1 bearing 89 degrees 53 minutes and measuring 30 chains 56 links.

On the East along part of the said Eastern boundary of Wellington Location 1 to the South boundary of Melville Road aforesaid being also part of the Western boundary of Wellington Location 51 and bearing 359 degrees 19 minutes and measuring 140 chains 25 links.

On the North by the South boundary of said Melville Road to the North-East corner of Lot 56 aforesaid bearing 242 degrees 7 minutes and measuring 26 chains 38 links to the starting point and

Bounded on the Inner Part by Clifton Road.

AND FURTHER TAKE NOTICE that all persons other than the applicant claiming to have any estate right title or interest in the above parcel of land ARE HEREBY REQUIRED to lodge in this Office on or before the 16th day of September next a caveat forbidding the same from being brought under the operation of the Act.

A. Y. GLYDE,

Land Titles' Office, Perth, } Deputy Registrar of Titles.
26th July, 1893. }

Stone & Burt, Agents for Henry Stanley, Bunbury, Applicant's Solicitor.

$\frac{132}{93}$ Transfer of Land Act, 1893.

TAKE NOTICE that Francis William Frazer Armstrong of Northam engine-driver has made application to be registered as the proprietor of an estate in fee simple in possession in the following parcel of land situate in Perth aforesaid viz:—

Perth Town Lot Y 137.

Bounded on the North-East by 1 chain 50 links of Aberdeen Street

On the South-West by 1 chain 50 links of John Street

On the North-West by 4 chains 50 links of Parker Street

On the South-East by Lot Y 136 measuring 4 chains 50 links.

AND FURTHER TAKE NOTICE that all persons other than the applicant claiming to have any estate right title or interest in the above parcel of land ARE HEREBY REQUIRED to lodge in this Office on or before the 30th day of September instant a caveat forbidding the same from being brought under the operation of the Act.

ALFRED E. BURT,

Land Titles' Office, Perth, } Registrar of Titles.
2nd September, 1893. }

M. L. Moss, Fremantle, Applicant's Solicitor.

$\frac{149}{93}$ Transfer of Land Act, 1893.

TAKE NOTICE that James Manning of Fremantle photographic artist devisee under the will of the late James Manning of the same place civil engineer has made application to be registered as the proprietor of an estate

in fee simple in possession in the following parcels of land situate in Fremantle aforesaid viz:—

Fremantle Town Lots 268 and 301.

Lot 268.—Bounded on the South-West by Lot 267 measuring 2 chains 71 links

On the North-East by Lot 269 measuring 2 chains 88 links

On the South-East by Lot 301 measuring 1 chain 58 links and

On the North-West by a straight line of 1 chain 70 links.

Lot 301.—Bounded on the South-East by 1 chain 50 links of Cantonment Road

On the North-West by Lot 268 measuring 1 chain 58 links

On the North-East by Lot 300 measuring 2 chains and

On the South-West by Lot 302 measuring 2 chains.

AND FURTHER TAKE NOTICE that all persons other than the applicant claiming to have any estate right title or interest in the above parcels of land ARE HEREBY REQUIRED to lodge in this Office on or before the 7th day of October next a caveat forbidding the same from being brought under the operation of the Act.

ALFRED E. BURT,

Land Titles' Office, Perth, } Registrar of Titles.
4th September, 1893. }

$\frac{143}{93}$ Transfer of Land Act, 1893, Section 20, Sub-Section 3.

TAKE NOTICE that John Manning and Joseph Manning both of Perth dairymen executors and trustees of and under the will of Elizabeth Edgar of Perth widow and Margaret Shearer of Perth sole executrix and trustee of and under the will of David Shearer himself sole executor and trustee of and under the will of Archibald Edgar deceased have made application to be registered as being the persons who have the power of appointing or disposing of the fee simple in possession in the following parcel of land situated in Perth aforesaid viz:—

The Western Half of Perth Building Lot V 78

Bounded on the South by 75 links of Douro Street

On the East by other portion of Lot V 78 measuring 5 chains 56½ links in length

On the North by 75½ links of Kensington Lane and

On the West by Lot V 79 measuring 5 chains 66 links.

AND FURTHER TAKE NOTICE that all persons other than the applicants claiming to have any estate right title or interest in the above parcels of land ARE HEREBY REQUIRED to lodge in this Office on or before the 23rd day of September next a caveat forbidding the same from being brought under the operation of the Act.

ALFRED E. BURT,

Registrar of Titles.

Land Titles' Office, Perth, }
29th August, 1893. }

Sholl & Foulkes, Perth, Applicants' Solicitors.

$\frac{119}{92}$ Transfer of Land Act, 1893.

TAKE NOTICE that George William Skinner and Thomas Skinner both of London in England ship and insurance brokers and William Cairney of Glasgow in Scotland also ship and insurance broker have made application to be registered as the proprietors of an estate in fee simple in possession in the following parcels of land situate in the Avon District viz:—

2a. Or. 30 $\frac{8}{10}$ p. of Avon Location V.

Bounded on the North-West by 2 chains 62 links of Henrietta Street.

On the South-West by 8 chains 36 $\frac{8}{10}$ links of a street 50 links in width lying East of the South-West boundary of said Location V.

On the South-East by 2 chains 62 links of other portion of Location V and

On the North-East by 8 chains 37 links of other portion of Location V.

1 acre 3 roods 6 $\frac{3}{10}$ perches of Avon Location V.

Bounded by lines starting from a spot situate 6 chains 60 links North-East and 50 links South-East from the South-Eastern corner of the portion above described thence North-East along a street 50 links in width 2 chains 62 links thence South-East 6 chains 82 $\frac{6}{10}$ links to Horley Street thence South-West along Horley Street 2 chains 62 links thence North-West 6 chains 83 $\frac{3}{10}$ links to starting point.

The above being more particularly shown on plan deposited in the Office of Titles number 747.

AND FURTHER TAKE NOTICE that all persons other than the applicants claiming to have any estate right title or interest in the above parcels of land ARE HEREBY REQUIRED to lodge in this Office on or before the 23rd day of September next a *caveat* forbidding the same from being brought under the operation of the Act.

ALFRED E. BURT,
Land Titles' Office, Perth, } Registrar of Titles.
23rd August, 1893. }
Stone & Burt, Perth, Applicants' Solicitors.

$\frac{1}{9} \frac{2}{3}$ Transfer of Land Act, 1893, and the Real Property Limitations Act, 1878.

TAKE NOTICE that John Bateman of Fremantle merchant has made application to be registered as the proprietor of an estate in fee simple in possession in the following parcel of land situate in Fremantle aforesaid viz. :-

Fremantle Town Lot 156

Bounded on the North-West by 2 chains 25 links of Norfolk Street

On the South-East by Lot 157 measuring 2 chains 25 links

On the North-East by 1 chain 34 links of Lot 192 and

On the South-West by 1 chain 34 links of vacant land on the shore of South Bay.

AND FURTHER TAKE NOTICE that all persons other than the applicant claiming to have any estate right title or interest in the above parcel of land ARE HEREBY REQUIRED to lodge in this Office on or before the 6th day of January next a *caveat* forbidding the same from being brought under the operation of the Act.

ALFRED E. BURT,
Land Titles' Office, Perth, } Registrar of Titles.
7th August, 1893. }
Kidson & Gawler, Fremantle, Applicant's Solicitors.

$\frac{1}{9} \frac{3}{7}$ Transfer of Land Act, 1893.

TAKE NOTICE that Hannah Marfleet of Perth widow has made application to be registered as the proprietor of an estate in fee simple in possession in the following parcel of land situate in Perth aforesaid viz. :-

Perth Town Lot Y 36.

Bounded on the North by 3 chains 50 links of Francis Street.

On the East by 2 chains 50 links of Hutt Street.

On the South by Lot Y 37 measuring 3 chains 50 links and

On the West by 2 chains 50 links of Town Lot Y 38.

AND FURTHER TAKE NOTICE that all persons other than the applicant claiming to have any estate right title or interest in the above parcel of land ARE HEREBY REQUIRED to lodge in this Office on or before the 23rd day of September next a *caveat* forbidding the same from being brought under the operation of the Act.

ALFRED E. BURT,
Land Titles' Office, Perth, } Registrar of Titles.
25th August, 1893. }
Stone & Burt, Perth, Applicant's Solicitors.

$\frac{1}{9} \frac{2}{3}$ Transfer of Land Act, 1893.

TAKE NOTICE that Rosendo Salvado of New Norcia Abbot Nullius of New Norcia and Bishop of Adrana has made application to be registered as the proprietor of an estate in fee simple in possession in the following parcel of land situate in the town of Perth viz. :-

Perth Building Lot A 11.

Bounded on the North-East by 1 chain 50 links of Goderich Street

On the South-West by 1 chain 50 links of Howick Street

On the North-West by 5 chains 60 links of Pier Street and

On the South-East by Town Lot A 12 measuring 5 chains 60 links.

AND FURTHER TAKE NOTICE that all persons other than the applicant claiming to have any estate right title or interest in the above parcel of land ARE HEREBY REQUIRED to lodge in this Office on or before the 9th day of September next a *caveat* forbidding the same from being brought under the operation of the Act.

ALFRED E. BURT,
Land Titles' Office, Perth, } Registrar of Titles.
8th August, 1893. }
Horgan & Moorhead, Perth, Applicant's Solicitors.

$\frac{1}{9} \frac{3}{6}$ Transfer of Land Act, 1893, Section 219.

TAKE Notice that Ann Coppin of Mahogany Creek widow sole devisee under the will of Henry Coppin deceased has made application to be registered as the proprietor of an estate in fee simple in possession in the following parcel of land situate in the Swan District viz. —

Swan Location 1261

as comprised in Certificate of Title Volume XXX. folium 44.

AND FURTHER TAKE NOTICE that all persons other than the applicant claiming to have any estate right title or interest in the above parcel of land ARE HEREBY REQUIRED to lodge in this Office on or before the 16th day of September next a *caveat* forbidding the same from being registered accordingly.

ALFRED E. BURT,
Land Titles' Office, Perth, } Registrar of Titles.
21st August, 1893. }
Parker & Parker, Perth, Applicant's Solicitors.

$\frac{2}{9} \frac{0}{2}$ Transfer of Land Act, 1893, and The Real Property Limitations Act, 1878.

TAKE NOTICE that Sir George Shenton of Perth Knight has made application to be registered as the proprietor of an estate in fee simple in possession in the following parcels of land viz. :-

All that strip of land lying between the Eastern boundary of Swan Location 268 and the Western boundaries of Swan River Location 87 and Perth Suburban Lot 139 containing 1 acre 3 roods 11½ perches and having a frontage of 55 links upon the Fremantle-Perth road.

Swan River Location 87 (32 acres)

Bounded on the North by Perth Suburban Lot 139 and Swan River Location 90 measuring 15 chains 80 links on the South by 12 chains 10 links of Swan River Location 86 on the West by 27 chains 13 links of the above-mentioned strip of land and on the East by the shore of Melville Water.

Swan River Location 90 (10 acres)

Bounded on the North by Perth Suburban Lot 126 measuring 15 chains 70 links on the West by Perth Suburban Lot 139 measuring 9 chains on the South by 7 chains 57 links of Location 87 and on the East by the shore of Melville Water.

Part of Swan Location 86 (6½ acres)

Bounded by lines starting from the South-East corner of Location 87 thence West along the Southern boundaries of Locations 87 268 and the strip of land above described 23 chains 90½ links thence South 50 links thence East 11 chains 80½ links thence South 30 chains 41 links to the shore of Melville Water and bounded on the East by said shore of Melville Water.

Part of Swan Location 268 (36 acres)

Bounded on the Northward by 12 chains 20½ links of the Fremantle-Perth Road on the East by the strip of land above described measuring 33 chains 89 links on the South by 11 chains 25 links of Location 86 and on the West by other portion of Location 268 measuring 29 chains 36½ links.

Perth Suburban Lot 139 (6 acres 2 roods 13 perches)

Bounded on the North-West by 8 chains 54 links of the Fremantle-Perth Road on the East by Swan River Location 90 measuring 9 chains on the South by 3 chains 23 links of Swan River Location 87 and on the West by 6 chains 90 links of the above-mentioned strip of land.

Part of Perth Suburban Lot 126

Bounded on the North-West by 16 chains 60 links of the Perth-Fremantle Road starting from the North-East corner of Suburban Lot 139 on the South by 10 chains 20 links of Swan River Location 90 and on the South-East by a line joining the North-West and South boundaries measuring 7 chains.

The above-mentioned properties being known as "Crawley and Nedlands."

AND FURTHER TAKE NOTICE that all persons other than the applicant claiming to have any estate right title or interest in the above parcels of land ARE HEREBY REQUIRED to lodge in this Office on or before the 16th day of September next a *caveat* forbidding the same from being brought under the operation of the Act.

ALFRED E. BURT,
Land Titles' Office, Perth, } Registrar of Titles.
14th August, 1893. }
Stone & Burt, Perth, Applicant's Solicitors.

In the matter of "The Patent Act, 1888" (52 Victoria, No. 5), and of "The Patent Act Amendment, 1892" (55 Victoria, No. 15).

NOTICE is hereby given that the undermentioned Applications for Letters Patent, and the complete Specifications annexed thereto, have been accepted, and are now open to public inspection at the Patent Office.

Any person or persons may oppose any of such applications, by lodging at the Patent Office, within two months from the date of the first appearance of the advertisement thereof in the Western Australian Government Gazette, a notice in writing, in duplicate, stating his name and address, and the nature and ground of his opposition. A fee of 10s. 6d. is payable with such notice.

Application No. 459, P. $\frac{93}{131}$.—MORTIMER STUCKEY, of Adelaide, Agent, HENRY ARTHUR, of Hindmarsh, Mining Engineer, and FREDERICK MAY, of Gawler, all in the Province of South Australia, "An Improved Apparatus for the Concentration or Separation of Ores." 13th July, 1893.

Application No. 376, P. $\frac{92}{147}$.—EMMA MATILDA SHILL, of 84 East Dulwich Road, East Dulwich, in the County of Surrey, England, widow and administratrix of the estate of Richard Edmund Shill, late of 49 Crystal Palace Road, East Dulwich, in the County of Surrey, England, Engineer, deceased, "Improvements in or connected with Crushing or Grinding Mills, more especially intended for Grinding or Reducing Ores containing Precious Metals, and for Separating Metals therefrom by Amalgamation." 20th July, 1893.

Application No. 462, P. $\frac{93}{127}$.—WILLIAM CHARLES PERRY, of Southern Cross, in the Colony of Western Australia, Carpenter, and CHARLES FRANCIS MURPHY, also of Southern Cross aforesaid, Carpenter, "An Improved Dry-blowing Machine." 20th July, 1893.

Application No. 408, P. $\frac{93}{2}$.—MARGARET VON REICHE, of Robinson Road, Auburn, near Melbourne, in the Colony of Victoria, Artiste, "A New Complete Self-acting System of Trapping Rabbits, Hares, Foxes, Wild Dogs, Rats, Field Mice, and Snakes, all alive." 27th July, 1893.

Application No. 464, P. $\frac{93}{126}$.—WILLIAM SERCOMBE, of Poole, in the County of Dorset, England, Manager of Brickworks, "Improvements in Brick-burning Kilns." 27th July 1893.

Application No. 465, P. $\frac{93}{131}$.—ALEX. GEORGE PERCY CREED, of Sydney, in the Colony of New South Wales, Artesian Well-driller and Mechanical Engineer, "An Improved Combined Drill Bit and Reamer for Earth Boring and Tube Well-sinking." 3rd August, 1893.

Application No. 466, P. $\frac{93}{133}$.—JOSEPH WILLIAM SUTTON, of Eagle Street, Brisbane, in the Colony of Queensland, Engineer, "Improvements in the Chlorination of Pulverised Ores containing Gold or Silver, and in Apparatus therefor." 3rd August, 1893.

Application No. 467, P. $\frac{93}{134}$.—SAMUEL LYNDHURST PARKER, of Belford Street, St. Kilda, in the Colony of Victoria, Metallic Printer, "Improvements in Printing Machinery and process in connection therewith." 10th August, 1893.

Application No. 469, P. $\frac{93}{135}$.—FREDERICK GUSTAVUS HAMILTON, of Queen Street, Brisbane, in the Colony of Queensland, Assignee of RICHARD ALEXANDER HAMILTON, of Brisbane aforesaid, "An Improved Tent, to be called 'The Ideal Tent.'" 17th August, 1893.

Application No. 470, P. $\frac{93}{139}$.—WILLIAM EDWARD CLIFTON, of St. George's Terrace, Perth, in the Colony of Western Australia, Patent Agent, communicated to him by JOHN DRENNAN CURTIS, of 210 Lincoln Street, in the City of Worcester, State of Massachusetts, United States of America, Manufacturer, "Improvements in Barbed Wire." 17th August, 1893.

Application No. 399, P. $\frac{92}{131}$.—EDWARD HUGHES, EDWARD JOSEPH RIGBY, AND JOHN SINCLAIR PIRRIE, all of Hanna Street, South Melbourne, in the Colony of Victoria, Engineers, "Improvements in Combined Rotary, Crushing, Pulverising, and Ore Amalgamating Machines." 17th August, 1893.

Application No. 473, P. $\frac{93}{143}$.—RICHARD SPARROW, of St. George's Terrace, Perth, in the Colony of Western Australia, Patent Agent, communicated to him by MELVIN LINWOOD SEVERY, of 567 Tremont Street, Boston, in the County of Suffolk, and Commonwealth of Massachusetts, United States of America, "Apparatus for converting Solar Heat into Continuous Power."—24th August, 1893.

Application No. 457, P. $\frac{93}{116}$.—EDWARD READING, Dentist, AND ARTHUR RIGBY, Civil Engineer, both of Sydney, in the Colony of New South Wales, "An Improved Amalgamator and Separator for recovering the precious Metals from their Ores." 31st August, 1893.

Application No. 475, P. $\frac{93}{146}$.—JOHN ALWENT CHAPMAN, of Princes Street, Dunedin, in the Colony of New Zealand, Stock and Share Broker, "An Improved Domestic Fuel Saver and Heater." 31st August, 1893.

Application No. 474, P. $\frac{93}{145}$.—JAMES WHISKER, of Perth, in the Colony of Western Australia, Miner, "An Improved Dry-Blowing Machine." 7th September, 1893.

MALCOLM A. C. FRASER,
Registrar of Patents.

NOTE.—The date mentioned in each case is that of the first appearance of the advertisement.

Designs and Trade Marks Act, 1884.

No. P. $\frac{93}{150}$

IT is hereby notified that Charles I. Hood, trading as C. I. Hood & Co., of Lowell, Massachusetts, United States of America, Manufacturing Chemist, has applied to register the Trade Mark represented below:—

In Class 3, in respect of a Medicine for human use:

The advertisement features three vertical panels. The left panel shows the product box for 'HOOD'S COMPOUND EXTRACT OF SASSAPARILLA'. The middle panel is a vertical banner with the brand name 'Hood's Sarsaparilla' written vertically. The right panel contains a signature and the text 'NOTE: GENUINE WITHOUT THIS SIGNATURE' and 'TO IMITATE WHICH IS FORGERY'.

HOOD'S
COMPOUND EXTRACT
OF
SASSAPARILLA

THIS Preparation contains in an approved form the medicinal properties of
THE MOST APPROVED
ALTERATIVE TONIC AND
BLOOD-PURIFYING REMEDIES
OF THE VEGETABLE
KINGDOM.

Compare the size and the quantity of our medicine with others, and note that we give from 50 to 200 per cent. more for the same money.
Every bottle of Hood's Sarsaparilla gives a fair equivalent for the money paid.

Prepared only by
C. I. HOOD & CO.
Apothecaries,
Lowell, -- Mass. --

NOTE: GENUINE WITHOUT THIS SIGNATURE
C. I. Hood
TO IMITATE WHICH IS FORGERY.

Notice is hereby given that, unless it be shown to my satisfaction before the expiration of two months from the publication hereof that such Trade Mark has been previously registered, or that some other person is entitled to such Trade Mark, or that such Trade Mark is so like some other Trade Mark that it may be mistaken for the same, a certificate will be issued to the applicant, certifying that he is entitled to the use of the same.


MALCOLM A. C. FRASER,
Registrar of Designs and Trade Marks.
Designs and Trade Marks Office,
Perth, 7th September, 1893.

Designs and Trade Marks Act, 1884.


No. P. $\frac{93}{133}$.

IT is hereby notified that James Inglis & Co., of 6, 8, 10, and 12 Dean's Place, George Street, Sydney, in the Colony of New South Wales, Merchants, have applied to register the Trade Marks represented below:—

In Class 42, in respect of Teas and Coffees :
(1.)



(2.)



(3.)

AROMATTE
(4.)
GIPSY
(5.)
BILLY
(6.)
CRESCENT

Notice is hereby given that, unless it be shown to my satisfaction before the expiration of two months from the publication hereof that such Trade Marks have been previously registered, or that some other person is entitled to such Trade Marks, or that such Trade Marks are so like some other Trade Marks that they may be mistaken for the same, a certificate will be issued to the applicants, certifying that they are entitled to the use of the same.


MALCOLM A. C. FRASER,
Registrar of Designs and Trade Marks.
Designs and Trade Marks Office,
Perth, 7th September, 1893.

Designs and Trade Marks Act, 1884.


No. P. $\frac{93}{136}$.

IT is hereby notified that J. & J. Colman, of 108 Cannon Street, London, England, Mustard, Starch, Washing Blue, and Corn Flour Manufacturers, have applied to register the Trade Marks represented below:—


(1.) In Class 47, in respect of Starch :



(2.) In Class 42, in respect of Mustard :



READ THE FOLLOWING—THE PREPARATION BY THE HOUSE OF COMMONS AND CHOICE OF THE HOUSE OF COMMONS.




CAUTION. J & J Colman's Mustard bears their Trade Mark and Signature of the Firm.

(3.) In Class 42, in respect of Mustard :



TAKE NOTICE.
 THIS PREPARATION IS AN ADMIXTURE
 OF PURE MUSTARD
 WITH FARINA AND CHOICE CONDIMENTS
 [Sale of Food and Drugs Act, 36 & 39 Vic., ch. 61.]

(4.) In Class 42, in respect of Mustard :



(5.) In Class 2, in respect of Chemical Substances used for Agricultural, Horticultural, Veterinary, and Sanitary Purposes, including Mustard Refuse and Mustard Cake compressed for Manure :



And in Class 3, in respect of Chemical Substances prepared for use in Medicine and Pharmacy, including Mustard Oil, a preparation for human use ; and in Class 4, in respect of Raw or partly Prepared Vegetable, Animal, and Mineral Substances used in manufactures, not included in other classes, including Seed and Starch for manufacturing purposes and Mustard Oil, being a vegetable oil; and in Class 42, in respect of substances used as Food or as Ingredients in Food, including Mustard, Corn Flour, Wheaten Flour, and whole Wheaten Meal.

Notice is hereby given that, unless it be shown to my satisfaction before the expiration of two months from the publication hereof that such Trade Marks have been previously registered, or that some other person is entitled to such Trade Marks, or that such Trade Marks are so like some other Trade Marks that they may be mistaken for the same, a certificate will be issued to the applicants certifying that they are entitled to the use of the same.

MALCOLM A. C. FRASER,
 Registrar of Designs and Trade Marks.
 Designs and Trade Marks Office,
 Perth, 7th September, 1893.

Designs and Trade Marks Act, 1884.

No. P. 93
 1891.

IT is hereby notified that Chas. Macintosh & Co., Limited, of Cambridge Street, Manchester, and 30 Fore Street, London, England, India Rubber Manufacturers, Merchants and Commission Agents, have applied to register the Trade Mark represented below :-

In Class 18, in respect of Engineering, Architectural and Building Contrivances :



TRADE MARK.

And in Class 24, in respect of India Rubber and Waterproof piece goods, containing Cotton or Cotton in combination with other materials, but Cotton predominating.

In Class 31, in respect of India Rubber and Waterproof piece goods, containing Silk or Silk in combination with other materials, but Silk predominating.

- In Class 34, in respect of India Rubber and Waterproof piece goods, containing Wool or Wool in combination with other materials, but Wool predominating.
- In Class 38, in respect of Articles of Clothing and Garments.
- In Class 40, in respect of India Rubber and Waterproof goods, not included in other classes, and India Rubber and Waterproof piece goods manufactured from India Rubber with Silk, Wool, or Cotton or admixtures of the same.
- In Class 49, in respect of Games of all kinds and sporting articles not included in other classes.
- In Class 50, in respect of Waterproof compounds, India Rubber solutions, Tarpaulins, Rick Cloths, Cart Covers, and similar articles, Tobacco Pouches, Shoe Soles, India Rubber Thread, Hose, Tubing, Packing, Cycle Tyres and Cycle Fittings and accessories, and other India Rubber, Guttapercha, and Vulcanite goods.

Notice is hereby given that, unless it be shown to my satisfaction before the expiration of two months from the publication hereof that such Trade Mark has been previously registered, or that some other person is entitled to such Trade Mark, or that such Trade Mark is so like some other Trade Mark that it may be mistaken for the same, a certificate will be issued to the applicants, certifying that they are entitled to the use of the same.

MALCOLM A. C. FRASER,
Registrar of Designs and Trade Marks.
Designs and Trade Marks Office,
Perth, 7th September, 1893.

NOTICE.

I HEREBY give notice that I have applied to the Irwin Roads Board for permission to erect two Swing Gates across the road, on Location 1442, leading to Mt. Magnet.

SAM. J. PHILLIPS.

Irwin, 31st August, 1893.

I HEREBY give notice that I have applied to the Mourambine Roads Board to close Track surveyed by the W. A. Land Coy., between my blocks of land, J 10, of 200 acres, Block No. 1634, and Block No. 1401.

FRANCIS WHITE.

Wanderers Rest Hotel, }
Wandering, August 30th, 1893. }

NOTICE.

AT a Meeting of the Murray Roads Board, held on Saturday, 3rd June, a Resolution was passed that the Old Coast Road, generally known as "The Back Road," from Mandurah to the 42-mile post on the East side of Lake Clifton, be closed. And that the Road from Mandurah which has been in general use for 35 years, along the Western shore of the Estuary by way of Worrungup Spring, Nerigardup Spring, Mount Hardy, Mount John, and thence to the Eastern side of Lake Clifton, and thence to its intersection with the Bunbury-Pinjarrah Road, near the 34-mile post at Peppermint Grove, be declared a Main Road.

EDWARD McLARTY,
Chairman Murray Roads Board.
Pinjarrah, 9th June, 1893.

NOTICE.

AT a Meeting of the Murray Roads Board, held on Saturday, 6th May, 1893, a Resolution was passed that a Minor Road, one chain wide, be declared from the Perth Road to the Jarrahdale Railway Station Yard, in accordance with Clause 57, Roads Act, as under:—

No. 384.

A strip of land, 1 chain wide, starting from a spot on the Western boundary of the Perth-Bunbury Road, situate $17^{\circ} 10' 26\frac{1}{2}$ links from the South-East corner of Cockburn Sound Location 165, and extend-

ing $296^{\circ} 28' 35$ chains $36\frac{1}{2}$ links, thence $281^{\circ} 15\frac{1}{2}' 35$ chains 84 links, thence $249^{\circ} 26' 38$ chains 96 links, thence $242^{\circ} 27' 7$ chains 65 links to the Railway Reserve, and passing through Cockburn Sound Locations 165, 302, 389, and S.O.L. 1390, and Conditional Purchase 47-46, and S.O.L. 7-1636.

EDWARD McLARTY,
Chairman Murray Roads Board.
Pinjarrah, June 8, 1893.

Roebourne Roads Board.

NOTICE is hereby given that it is the intention of the Roebourne Roads Board to take, for the purpose of opening a new line of communication, a strip of land, one chain wide, extending in an Easterly direction from Roebourne to Condon, *via* DeWitt Hill, Terena Pool, Coorinjinna, Peeawah, passing through North Location 31 at Mackay's Homestead, at Mundubullangana Pool, Murudeena Pool on the Turner River, Poondano Well, and passing through North Location 22 at DeGrey Station.

H. J. WATSON,
Chairman Roebourne Roads Board.

NOTICE.

Wellington Roads Board.

AT the Meeting of the Board held on the 27th May, 1893, it was resolved that the following land be taken for the purpose of making a Road from the main Perth-Bunbury Road to the Collie Railway Station, and from thence to the declared Collie Road:—

A strip of land, one chain wide, starting from the East side of the main Perth-Bunbury Road at a sharp bend about 47 chains 68 links in a Southerly direction from the 101-mile (Telegraph post), and crossing the South-Western Railway in an Easterly direction, thence Southward extending along and parallel to the Eastern boundary of the Railway Reserve to its junction with the declared Road from the Perth-Bunbury Road to the Collie, passing through part of Wellington Locations 1 and 4.

WM. READING,
Chairman.
Bunbury, June 7, 1893.

Swan Roads Board.

NOTICE is hereby given that the Swan Roads Board intend to close the minor road running South from the surveyed road, at Canning Location No. 193, through Charles Jecks' block No. $\frac{5}{7}$, and in again to the surveyed road leading to the Canning Saw Mills.

The surveyed road referred to, and which runs nearly parallel, will be retained.

G. W. LOGUE,
Chairman Swan Roads Board.
Gnildford, 14th June, 1893.

Victoria Plains Roads Board.

NOTICE is hereby given that it is the intention of the Victoria Plains Roads Board to take, for the purpose of opening a new line of communication from the Main Road to the Moore River Platform, a strip of land, 1 chain in width, passing through Melbourne Locations 803 and 840, S.O.L. 1746, and Location 345.

H. B. LEFROY,
Chairman.
19th July, 1893.

NOTICE.

At a Meeting of the Roebourne Road Board, held at Roebourne on the 3rd day of October, 1892, it was resolved to close that portion of the surveyed Road from Roebourne to Cleaverville, extending from an angle in the said Road situate about 9 chains East from the Western boundary of Roebourne Townsite, and passing through North Location 48 to an angle in the said Road situate about 100 chains West from the Western boundary of said Location 48.

H. J. WATSON,
Chairman Roebourne Roads Board.
June 1st, 1893.

HEREBY give notice that I have applied to the Katanning Roads Board for permission to erect two gates across Vanzuilecom Road, the said gates being on the division fences between Lots 75 and 76 of the Katanning Agricultural Area.

GEO. E. H. HOUSE.
Katanning, August 21st, 1893.

Jandakot Roads Board.

At a Meeting of the Jandakot Roads Board, held on 2nd August, 1893, a Resolution was passed that the following Minor Roads be declared:—

1. A road, one chain wide, through S.O.L. 7/1550 along the North boundary of said block, extending Westward 33 chains 34 links from a road surveyed along the South boundary of Canning Location 28.

2. A road, one chain wide, as surveyed through Canning Location 21 on the South side of lines starting from the South corner of Location 293, said corner being situated 46° 11' 52 chains 32 links from the West corner of Canning Location 21, and extending 120° 43' 54 chains 88 links, thence 146° 47' 3 chains 33 links, thence 106° 7' 5 chains 92 links, and thence 166° 53' 8 chains to the South-East boundary of said Location 21 at a spot situated 45° 32' 62 chains 79 links from its South corner.

WILLIAM NICHOLSON,
Chairman.

NOTICE.

Swan Roads Board.

IN accordance with the requirements of the 57th section of 52 Vict., No. 16, it is hereby notified that the Swan Roads Board intend to declare the following a Minor Road:—

A track running from a spot about 150 yards South of 1187, on road from Guildford to the Canning Timber Company's Mills, and thence in an Easterly direction, crossing the Canning Railway line at the 9 mile 46 chain peg, thence passing the South boundary of 5/3, crossing Pearce's Brook, running through 1/2, 1/2, and from thence to J. H. King's Canning Location No. 191.

By order,
J. O. BROWN,
Secretary Swan Roads Board.
Guildford, 22nd June, 1893.

HEREBY give notice that the Local Office of the "Cue Gold Mining Company (No-Liability)" is at Cue, Murchison.

T. H. DICKEN,
Attorney for above Company.
30th August, 1893.

The Central Gold Mining Company
(No-Liability).

NOTICE is hereby given that a Call (the 29th) of One Shilling (1s.) per share has been made, and will be due and payable at the Registered Office of the Company, St. George's Terrace, Perth, on or before Wednesday, the 13th day of September, 1893.

W. E. CLIFTON,
Manager.

Perth, 1st September, 1893.

The No. 1 Central Extended Gold Mining Company (No-Liability).

NOTICE is hereby given that a Call (the 15th) of Threepence (3d.) per share has been made, and will be due and payable at the Registered Office of the Company, St. George's Terrace, Perth, on or before Wednesday, the 13th day of September, 1893.

W. E. CLIFTON,
Manager.

Perth, 1st September, 1893.

The Bankruptcy Act, 1892.

Notice of Intended Dividend.

Debtor's name.	Address.	Description.	Court.	Number.	Last day for receiving proofs.	Name of Trustee.	Address.
Mary Hay and David Alexander Hay, carrying on business under the style of "M. Hay & Son."	Bunbury.	Merchants.	Supreme Court of Western Australia.	No. 25 of 1893.	Thursday, the 21st day of September, 1893.	Robert Milne Walker.	Fremantle.

Dated this 6th day of September, 1893.

H. WAINSCOT,
Official Receiver in Bankruptcy.

The Bankruptcy Act, 1892.

Receiving Order.

Debtor's Name.	Address.	Description.	Court.	Number of Matter.	Date of Order.	Date of Petition.	Act or Acts of Bankruptcy.
John Barron.	Tarwanga.	Farmer.	Supreme Court of Western Australia.	No. 37 of 1893.	31st day of August, 1893.	31st day of August, 1893.	Debtor's Petition.

Dated this 4th day of September, 1893.

H. WAINSCOT,
Official Receiver in Bankruptcy.

The Bankruptcy Act, 1892.

Adjudication.

Debtor's Name.	Address.	Description.	Court.	No.	Date of Order.	Date of Petition.
John Barron.						
	Tarwanga.					
		Farmer.				
			Supreme Court of Western Australia.			
				No. 37 of 1893.		
					1st day of September, 1893.	
						31st day of August, 1893.

Dated this 4th day of September, 1893.

H. WAINSCOT,

Official Receiver in Bankruptcy.

The Bankruptcy Act, 1892.

Notice of Intended Dividend.

Debtor's name.	Address.	Description.	Court.	Number.	Last day for receiving proofs.	Name of Trustee.	Address.
Morris Solomon Cohen.							
	Guildford.						
		Storekeeper.					
			Supreme Court of Western Australia.				
				No. 33 of 1893.			
					22nd day of September, 1893.		
						Harry Wainscot.	
							Supreme Court, Perth, at the offices of Official Receiver in Bankruptcy.

Dated this 4th day of September, 1893.

H. WAINSCOT,

Official Receiver in Bankruptcy.

The Bankruptcy Act, 1892.

Notice of Composition.

Debtor's Name.	Address.	Description.	Court.	Number.	Amount per £.	First or final or otherwise.	When payable.	Where payable.
Arthur John, Wroth.								
	Newcastle.							
		Hotelkeeper.						
			Supreme Court of Western Australia.					
				No. 9 of 1893.				
					Seven shillings and sixpence.			
						Final.		
							Monday, the 11th day of September, 1893, between the hours of 9 a.m. and 5 p.m.	
								At the offices of Messrs. Holman, Haines, & Co., Howick Street, Perth.

Dated this 4th day of September, 1893.

H. WAINSCOT,

Official Receiver in Bankruptcy.

The Bankruptcy Act, 1892.

First Meeting and Public Examination.

Debtor's name.	Address.	Description.	Court.	Number.	Date of first meeting.	Hour.	Place.	Date of public examination.	Hour.	Place.	Date of Order (if any) for summary administration.
JOHN BARRON	Tarwanga	Farmer	Supreme Court of Western Australia	No. 37 of 1893	15th day of September, 1893	3 o'clock in the afternoon	Supreme Court of Western Australia, Perth	15th day of September, 1893	Half-past 10 o'clock in the forenoon	Supreme Court of Western Australia, Perth	Nil.

H. WAINSCOT,
Official Receiver in Bankruptcy.

Dated this 4th day of September, 1893.