

Government Gazette

OF

WESTERN AUSTRALIA.

[Published by Authority.]

No. 31.]

PERTH: FRIDAY, JUNE 14.

[1895.

No. 6122.—C.S.O.

Local Court proclaimed at Yalgoo,
Yalgoo Goldfield District.

PROCLAMATION

Western Australia, } By His Excellency SIR ALEXANDER
to wit. } CAMPBELL ONSLOW, Knight, Ad-
ALEX. C. ONSLOW. ministrator of the Government in
(L. S.) Australia and its Dependencies, &c.,
&c., &c.

WHEREAS by an Ordinance of the Legislative Council of the said Colony, made and passed in the Twenty-seventh year of the Reign of Her Most Gracious Majesty Queen Victoria, No. 21, intituled "An Ordinance for the recovery of Small Debts and Demands," the Governor is empowered by Proclamation to constitute Local Courts for the recovery of Small Debts and Demands, to be holden at such times and places, and within such Districts throughout the said Colony as may be most fit and convenient: NOW THEREFORE I, the Administrator of the Government, with the advice of the Executive Council, do hereby notify and proclaim, and do hereby constitute a Local Court for the recovery of Small Debts and Demands to be holden on the second Thursday in July next, and thenceforward on the second Thursday in each month, at the hour of ten o'clock in the forenoon, at Yalgoo, in the Yalgoo Goldfield District.

Given at Perth, under my hand and the Public Seal of the said Colony, this 12th day of June, 1895.

By His Excellency's Command,
JOHN FORREST,
Colonial Treasurer.

GOD SAVE THE QUEEN!!!

No. 6121.—C.S.O.

Colonial Secretary's Office,
Perth, 11th June, 1895.

HIS Excellency the Administrator in Executive Council has been pleased to appoint JAMES THOMSON, of Cue, Murchison, a Justice of the Peace for this Colony.

OCT. BURT,
Under Secretary.

No. 6126.—C.S.O.

Colonial Secretary's Office,
Perth, 13th June, 1895.

HIS Excellency the Administrator in Executive Council has been pleased to appoint the undermentioned to be Justices of the Peace for this Colony:—

CHARLES Y. O'CONNOR, of Fremantle.
HENRY S. KING, of Coolgardie.
GEORGE J. GOOCH, of Gasecoyne.
W. D. CUMMINS, of Hall's Creek.

OCT. BURT,
Under Secretary.

No. 6127.—C.S.O.

Colonial Secretary's Office,
Perth, 13th June, 1895.

HIS Excellency the Administrator in Executive Council has been pleased to appoint P. L. GIBBONS to be the Magistrate of the Local Court at Yalgoo, in the Yalgoo Goldfield District.

OCT. BURT,
Under Secretary.

No. 6128.—C.S.O.

Colonial Secretary's Office,
Perth, 13th June, 1895.

HIS Excellency the Administrator in Executive Council has been pleased to appoint W. E. OLIVER to be Electoral Registrar for the Ashburton Electoral District, *vice* Hodges, resigned.

OCT. BURT,
Under Secretary.

No. 6129.—C.S.O.

Colonial Secretary's Office,
Perth, 13th June, 1895.

HIS Excellency the Administrator in Executive Council has been pleased to appoint W. D. CUMMINS to be Warden, Resident Magistrate, the Magistrate of the Local Court, and Sub-Collector of Internal Revenue and Customs of the Kimberley Goldfields and Magisterial Districts, *vice* A. G. Clifton, transferred.

OCT. BURT,
Under Secretary.

No. 6123.—C.S.O.

 $\frac{15.02}{9.5}$ *Colonial Secretary's Office,
Perth, 12th June, 1895.*

HIS Excellency the Administrator in Executive Council has been pleased to temporarily appoint **LOUIS BROOME** as Assistant Clerk in the Department of Mines.

OCT. BURT,
Under Secretary.

No. 6120.—C.S.O.

 $\frac{10.09}{9.5}$ *Colonial Secretary's Office,
Perth, 10th June, 1895.*

HIS Excellency the Administrator in Executive Council has been pleased to make the under-mentioned appointments:—

F. M. HOUSE to be Resident Medical Officer for Beverley District; also Public Vaccinator for the Urban, Suburban, and Rural Districts of Beverley, *vice* Davis, transferred.

A. BADOCK to be Resident Medical Officer at Katanning; also Public Vaccinator for the Urban, Suburban, and Rural Districts of Katanning, *vice* House, transferred.

OCT. BURT,
Under Secretary.

No. 6124.—C.S.O.

 $\frac{15.03}{9.5}$ *Colonial Secretary's Office,
Perth, 12th June, 1895.*

HIS Excellency the Administrator in Executive Council has been pleased to appoint **ALEXANDER McCRAE** to be Treasury Clerk at Roebourne, *vice* Watson, transferred.

OCT. BURT,
Under Secretary.

No. 6125.—C.S.O.

 $\frac{15.08}{9.5}$ *Colonial Secretary's Office,
Perth, 12th June, 1895.*

HIS Excellency the Administrator in Executive Council has been pleased to appoint **HERBERT BRADSHAW** to be Mining Registrar at Marble Bar, Pilbarra Goldfield.

OCT. BURT,
Under Secretary.

No. 6130.—C.S.O.

E. $\frac{2.11}{9.5}$ E. $\frac{4.4}{9.5}$ *Colonial Secretary's Office,
Perth, 13th June, 1895.*

HIS Excellency the Administrator in Executive Council has been pleased to appoint **Rev. F. A. C. ROBINSON** to be a member of the Katanning District Board of Education, *vice* Rev. T. Phillips, resigned.

OCT. BURT,
Under Secretary.

No. 6131.—C.S.O.

 $\frac{13.17}{9.5}$ *Colonial Secretary's Office,
Perth, 13th June, 1895.*

HIS Excellency the Administrator in Executive Council has been pleased to appoint **Sir ALEXANDER COCKBURN-CAMPBELL, Bart.**, to be Clerk to the Magistrates and Clerk of the Local Court at Wyndham, *vice* W. D. Cummins, transferred.

OCT. BURT,
Under Secretary.

No. 6132.—C.S.O.

 $\frac{15.19}{9.5}$ E. $\frac{2.11}{9.5}$ *Colonial Secretary's Office,
Perth, 13th June, 1895.*

HIS Excellency the Administrator in Executive Council has been pleased to make the following appointments in the Education Department:—

E. $\frac{4.23}{9.5}$ **ETHEL McLARTY** to be Monitor at Canning Mills School.

E. $\frac{2.23}{9.5}$ **LUCY CRAGGS**, Pupil Teacher, to be transferred to North Fremantle School, *vice* Ada Davies, resigned.

OCT. BURT,
Under Secretary.

No. 6133.—C.S.O.

 $\frac{15.25}{9.5}$ *Colonial Secretary's Office,
Perth, 13th June, 1895.*

HIS Excellency the Administrator in Executive Council has been pleased to appoint **H. S. KING**, Inspecting Surveyor, Coolgardie, to perform the duties of the Warden of the East Coolgardie Goldfield, at Kalgoorlie, during the absence, on duty, of Warden **M. H. Jephson**.

OCT. BURT,
Under Secretary.

No. 6134.—C.S.O.

 $\frac{13.29}{9.5}$ *Colonial Secretary's Office,
Perth, 13th June, 1895.*

HIS Excellency the Administrator in Executive Council has been pleased to appoint **R. W. STRINGER** to act temporarily as Mining Registrar at Kalgoorlie, *vice* P. Ives, transferred.

OCT. BURT,
Under Secretary.

No. 6135.—C.S.O.

 $\frac{5.25}{9.5}$ *Colonial Secretary's Office,
Perth, 13th June, 1895.*

HIS Excellency the Administrator in Executive Council has been pleased to appoint **WILLIAM MARSDEN McBRIDE** to be Clerk to the Magistrates and Clerk of the Local Court at Yalgoo, in the Yalgoo Goldfield District.

OCT. BURT,
Under Secretary.

No. 6136.—C.S.O.

 $\frac{15.16}{9.5}$
E. $\frac{2.10}{9.5}$ *Colonial Secretary's Office,
Perth, 13th June, 1895.*

HIS Excellency the Administrator in Executive Council has been pleased to make the following appointment in the Education Department:—

E. $\frac{1.09}{9.5}$ —**W. C. ARMSTRONG** to be temporarily in charge of Cue School, *vice* S. J. Grace, absent on sick leave.

OCT. BURT,
Under Secretary.

No. 6112.—C.S.O.

Persons to take Votes under 53 Vict., No. 23.

 $\frac{13.56}{9.5}$ *Colonial Secretary's Office,
Perth, 31st May, 1895.*

HIS Excellency the Administrator in Council has been pleased to appoint, under Sect. 52 of the 53rd Vict., No. 23, the following persons to take the vote or votes of any person qualified to vote for any Electoral Province or District who, prior to the day fixed for any Election in such Province or District, shall be within any other Province or District, or who shall reside more than thirty miles from a polling place for such Province or District for which he desires to vote:—

FREDERICK A. WEDGE, J.P., of Boodarrie,
W. A. CUSACK, of Tamberry.

OCT. BURT,
Under Secretary.

No. 6111.—C.S.O.

 $\frac{13.56}{9.5}$ *Colonial Secretary's Office,
Perth, 30th May, 1895.*

HIS Excellency the Administrator in Council has appointed the following places, in addition to the Central Polling Place, for taking the Poll for the undermentioned Electoral District:—

District.	District Polling Places.
De Grey	Mundabullaganna (McKay's station), Condon Telegraph Station.

OCT. BURT,
Under Secretary.

Parliamentary.

IT is hereby notified, for general information, and in accordance with Section 36 of the Electoral Act (53rd Victoria, No. 23), that the Honourable the Speaker has this day issued a Writ for the Election of a Member to serve in the Legislative Assembly for the Electoral District of DeGrey, in the place of ALEXANDER ROBERT RICHARDSON, whose Seat has been declared vacant; and has appointed the dates, &c., for such Election, as specified below:—

Name of District.	Place of Nomination.	Date of Nomination.	Date of holding of Poll, if any.	Central Polling Place.	Date for Return of Writ.
DeGrey	J. G. Meares' Station, Sherlock River.	17th June, 1895 ...	22nd June, 1895 ...	J. G. Meares' Station, Sherlock River.	27th June, 1895.

Legislative Assembly Chamber,
June 5th, 1895.

WALTER A. GALE,
Clerk of the Assembly.

Colonial Treasurer's Office,
11th June, 1895.

THE following Notice from the Collector of Customs is published for general information.

JOHN FORREST,
Colonial Treasurer.

RETURN OF GOLD, produce of the Colony, entered for Export during the Month ending 31st May, 1895.

Port of Shipment.	Field where obtained.	Quantity.	Destination.
		ozs. dwt. grs.	
Fremantle ...	Coolgardie ...	8057 5 13	
Albany ...	Murchison ...	100 0 0	
Do. ...	Coolgardie ...	10 0 0	
Do. ...	Do. ...	142 12 9	
Fremantle ...	Yilgarn ...	1288 16 20	
Albany ...	Coolgardie ...	12 5 0	
Do. ...	Dundas ...	11 0 0	
Fremantle ...	Murchison ...	110 0 0	
Do. ...	Coolgardie ...	75 0 0	
Post ...	Do. ...	268 3 21	
Do. ...	Kimberley ...	9 0 0	
Cossack ...	Pilbarra ...	2608 0 0	
Do. ...	Do. ...	111 10 0	
Fremantle ...	Murchison ...	217 0 0	
Carnarvon ...	Ashburton ...	26 3 12	
Derby ...	Kimberley ...	25 16 0	
Champion Bay	Murchison ...	6135 10 8	
	Total ...	19208 3 21	

SUMMARY.

Field where obtained.	Quantity.	Value.
	ozs. dwts. grs.	£ s. d.
Coolgardie	8565 7 5	32548 7 4
Yilgarn	1288 16 20	4897 12 0
Ashburton	26 3 12	99 9 4
Murchison	6562 10 8	24937 11 4
Dundas	11 0 0	41 16 0
Kimberley	34 16 0	132 4 9
Pilbarra	2719 10 0	10334 2 0
Total	19208 3 21	72991 2 9

CLAYTON T. MASON,
Collector of Customs.

QUEEN'S WAREHOUSE.

Under the provisions of "The Customs Consolidation Act, 1892" (55 Vic., No. 31, Sec. 174).

I HEREBY appoint the building at the Western end of the Railway Goods Shed, at Geraldton, a QUEEN'S WAREHOUSE for lodging goods therein for the security of Custom Duties, if such goods have not been bonded or cleared within 48 hours after delivery *ex* ship.

JOHN FORREST,
Colonial Treasurer.

The Treasury, Perth,
27th May, 1895.

Roads Boards Elections.

¹²²³/₉₄ Department of Lands and Surveys,
Perth, 12th June, 1895.

IT is hereby notified, for general information, that Returns have been received of the Election of the following gentlemen to serve on the undermentioned Roads Boards, during the current year:—

MOORADUNG ROADS BOARD.

MEMBERS—John Pollard,
William Batt,
vice
A. P. Cowcher, resigned,
Thor. H. Fawcett, absent.

DARDANUP ROADS BOARD.

MEMBER—James Maguire,
vice
Thomas C. Maguire, resigned.

E. H. WITTENOOM,
Acting Commissioner of Crown Lands.

Roads Board Election.

²⁰⁴¹/₉₄ Department of Lands and Surveys,
Perth, 11th June, 1895.

IT is hereby notified, for general information, that a Return has been received of the Election of the following gentlemen to serve on the undermentioned Roads Board during the current year:—

DUNDAS ROADS BOARD.

MEMBERS—G. H. Bostock, J.P.,
F. J. Daw,
J. M. Flanagan,
George Doust,
W. E. Kilminster,
Robert Symes,
John J. Treasure.

E. H. WITTENOOM,
Acting Commissioner of Crown Lands.

Appointment of Inspectors of Poisoned Lands.

*Department of Lands and Surveys,
Perth, 29th May, 1895.*

HIS Excellency the Administrator has been pleased to appoint the following persons to act as Inspectors of Poisoned Lands in connection with Applications under the 78th Clause of the Land Regulations:—

¹⁷³²/₉₅ JOHN HUGH PHILLIPS, J.P., of Culham.

¹⁷³²/₉₅ WILLIAM BUTTERLEY, of Mumberkine.

¹⁸⁸¹/₉₀ CLARENCE DOUST, of Bridgetown.

Applicants for land under the Poisoned Land Regulations are informed that the services of any of the above-named gentlemen can be obtained on payment of the Inspector's fee, each Inspector being entitled to charge £2 for each day employed.

All certificates sent to the Office of the Department of Lands and Surveys, in proof of any land applied for being "Poisoned Land," must bear the signature of two Inspectors, and are subject to the final approval of His Excellency the Governor in Executive Council.

A. R. RICHARDSON,
Commissioner of Crown Lands.

"The Homesteads Act, 1893," and "The Homesteads Act Amendment Act, 1894."

Lots for Selection as "Free Homestead Farms."

³⁰²⁸/₉₄ *Department of Lands and Surveys,
Perth, 29th April, 1895.*

IT is hereby notified, for general information, that His Excellency the Governor in Executive Council has been pleased to order that the Crown Lands already surveyed into sections within the following Agricultural Areas, in the South-West and Eastern Divisions of the Colony, be available for selection as Free Homestead Farms, under the provisions of "The Homesteads Act, 1893," and "The Homesteads Act Amendment Act, 1894":—

Appertarra	Beverley	Boyanup
Banding	Caljie	Coolup
Collie	Dalaroo	Darkan
Doodlakin	Ewlymartup	Harvey
Jandakot	Katanning	Koojan
Meckering	Moorumbine	Mullewa
Narrogin	Nonga	Preston
Serpentine	Tammin	Tenterden
Tweed	Uduc	Wagin
Wickepin.		

A. R. RICHARDSON,
Commissioner of Crown Lands.

"The Homesteads Act, 1893," and "The Homesteads Act Amendment Act, 1894."

Lots for Selection as "Free Homestead Farms."

³⁰²⁸/₉₄ *Department of Lands and Surveys,
Perth, 30th May, 1895.*

IT is hereby notified, for general information, that His Excellency the Administrator in Executive Council has been pleased to order that the Crown Lands already surveyed into sections within the following Agricultural Areas, in the South-West and Eastern Divisions of the Colony, be available for selection as Free Homestead Farms, under the provisions of "The Homesteads Act, 1893," and "The Homesteads Act Amendment Act, 1894":—

BAINDING. DALAROO.

A. R. RICHARDSON,
Commissioner of Crown Lands.

New Town Lots open for Sale.

Townsite of Austin.

²⁸⁹⁷/₉₄ *Department of Lands and Surveys,
Perth, 30th May, 1895.*

HIS Excellency the Administrator in Executive Council, by virtue of the powers given him by the Land Regulations, has been pleased to order that the Crown Land included within the area hereafter particularised be classed as Town and Suburban, to form a Townsite within the Murchison Goldfield, hereafter to be known and distinguished as "Austin," containing 28 acres 0 roods 12 perches.

Bounded on the *Eastward* and *Southward* by lines extending respectively 21 degrees 29 minutes 13 chains, and 291 degrees 29 minutes 21 chains 60 links from a spot situate West 175 chains 35 links and North 613 chains 11 links from Survey post marked K 22, near Mumberkine, and by opposite boundaries parallel and equal.

The upset price at which allotments within this Townsite will be offered for sale by public auction, as provided by the Land Regulations, will for the present be £20 per lot.

The allotments already surveyed are numbered from 1 to 41, inclusive.

Town Lots 15, 11, 19, 20, 21, 22, 31, and 41 have been reserved for Miners' Institute and Public utility.

Plans of the same will shortly be obtainable at this Office, and the Offices of the Government Resident, Geraldton, and Warden, Murchison Goldfield.

A. R. RICHARDSON,
Commissioner of Crown Lands.

New Town Lots open for Sale.

Townsite of Dundas.

²⁸²³/₉₃ *Department of Lands and Surveys,
Perth, 22nd May, 1895.*

HIS Excellency the Administrator in Executive Council, by virtue of the powers given him by the Land Regulations, has been pleased to order that the Crown Land included within the area hereafter particularised be classed as Town and Suburban, to form a Townsite within the Dundas Goldfields, hereafter to be known and distinguished as "Dundas," containing 50 acres.

Bounded on the *North-East* and *North-West* by lines extending respectively 162 degrees 6 minutes 22 chains 75 links, and 252 degrees 6 minutes 22 chains from a post situate 10 chains 64 links South, and 13 chains 10 links West from Survey Tree B. 29, near Noganyer Soak; and by opposite boundaries parallel and equal.

The upset price at which allotments within this Townsite will be offered for sale by public auction, as provided by the Land Regulations, will, for the present, be £20 per lot.

The allotments already surveyed are numbered from 1 to 51 inclusive.

Town Lots 16, 17, and 51, have been reserved for public utility.

Plans of the same will shortly be obtainable at this office, and at the offices of the Warden, Dundas, and the Government Land Agent, Albany.

A. R. RICHARDSON,
Commissioner of Crown Lands.

New Town Lots open for Sale.

Townsite of Goongarrie.

$\frac{224}{92}$

*Department of Lands and Surveys,
Perth, 12th June, 1895.*

HIS Excellency the Administrator in Executive Council, by virtue of the powers given him by the Land Regulations, has been pleased to order that the Crown Land included within the area hereafter particularised be classed as Town and Suburban, to form a Townsite within the Coolgardie Goldfield, hereafter to be known and distinguished as "Goongarrie," containing 230 acres.

Bounded on the Eastward and Northward by lines starting from a spot situate West 5 chains 49 links, and North 5 chains 95 links from the South-West corner of Coolgardie Mining Lease 613, and extending 173° 8' 44 chains, and 263° 8' 52 chains 40 links, and by opposite boundaries parallel and equal.

The upset price at which allotments within this Townsite will be offered for sale by public auction, as provided by the Land Regulations, will, for the present, be £20 per lot.

The allotments already surveyed are numbered from 1 to 61, inclusive.

Town Lots 9, 10, 21, 22, 51, 52, and 61 have been reserved for public utility.

Plans of the same will shortly be obtainable at this Office, and at the Office of the Warden, Coolgardie Goldfield.

E. H. WITTENOOM,
Acting for Commissioner of Crown Lands.

New Town Lots open for Sale.

Townsite of Bamboo.

$\frac{2082}{92}$

*Department of Lands and Surveys,
Perth, 12th June, 1895.*

HIS Excellency the Administrator in Executive Council, by virtue of the powers given him by the Land Regulations, has been pleased to order that the Crown Land included within the area hereafter particularised be classed as Town and Suburban, to form a Townsite within the Pilbarra Goldfield, hereafter to be known and distinguished as "Bamboo," containing 225 acres.

Bounded by lines starting from a spot situate 125° 36' 10 chains from the East corner of Pilbarra Mining Lease 46, and extending 305° 36' 90 chains through the North-East boundary of said Mining Lease, thence 35° 36' 25 chains, thence 125° 36' 90 chains, and finally 215° 36' 25 chains to the starting point.

The upset price at which allotments within this Townsite will be offered for sale by public auction, as provided by the Land Regulations, will, for the present, be £20 per lot.

The allotments already surveyed are numbered from 1 to 140 inclusive.

Town lots 25, 26, 70 to 79 (inclusive), 114, 115, 124, 125, and 140 have been reserved for public utility.

Plans of the same will shortly be obtainable at this Office, and at the Office of the Warden, Pilbarra Goldfield.

E. H. WITTENOOM,
Acting for Commissioner of Crown Lands.

New Town Lots open for Sale.

Townsite of Norseman.

$\frac{301}{95}$

*Department of Lands and Surveys,
Perth, 22nd May, 1895.*

HIS Excellency the Administrator in Executive Council, by virtue of the powers given him by the Land Regulations, has been pleased to order that the Crown land included within the area hereafter particularised be classed as Town and Suburban to form a Townsite within the Dundas Goldfield, hereafter to be known and distinguished as "Norseman," containing 640 acres.

Bounded on the North and East by lines extending respectively West 80 chains and South 80 chains from a spot situate 149 chains 26 links West, and 254 chains 10 links South from Trigonometrical Station B 23 on Dundas Hills, and by opposite boundaries parallel and equal.

The upset price at which allotments within this Townsite will be offered for sale by public auction, as provided by the Land Regulations, will, for the present, be £20 per lot.

The allotments already surveyed are numbered as follows:—Town, 1 to 108, inclusive; and Suburban, 1 and 2.

Town Lots 7 to 12, inclusive; 46 to 60, inclusive; 85 to 87, inclusive; and Suburban Lots 1 and 2 have been reserved for public utility, &c.

Plans of the same are now obtainable at this Office, and at the Offices of the Warden, Dundas, and the Government Land Agent, Albany.

A. R. RICHARDSON,
Commissioner of Crown Lands.

Amendment of Boundaries of Agricultural Areas.

$\frac{2444}{31}$

*Department of Lands and Surveys,
Perth, 5th June, 1895.*

IT is hereby notified, for general information, that His Excellency the Administrator in Executive Council has been pleased to amend the boundaries of the undermentioned Agricultural Areas, by excluding those portions of the Areas not surveyed into Lots, as delineated on the Plans of the Department of Lands and Surveys. The Boundaries published in the *Government Gazette* on the dates shown hereunder are hereby cancelled:—

$\frac{3190}{90}$ Moorumbine ...	17th December, 1891.
$\frac{2507}{97}$ Wickepin ...	17th December, 1891.
$\frac{2444}{31}$ Tweed ...	1st September, 1892.

A. R. RICHARDSON,
Commissioner of Crown Lands.

Department of Mines.

Notice.

ON application and payment of the under-mentioned fees and charges, the following can be obtained at the Head Office, Perth:—

	£	s.	d.
Miner's Rights (each) ...	1	0	0
Mining Licenses (each) ...	0	10	0
Goldfields Act and Regulations ...	0	1	0
Mineral Lands Act, 1892, and Regulations ...	0	1	0
Plans of Mining Centres, Routes, etc. (each) ...	0	1	0
Geological Map, Western Australia ...	0	2	6

E. H. WITTENOOM,
Minister for Mines.

TENDERS FOR PUBLIC WORKS.

City of Perth.

Mount Park Road Contract.

TENDERS will be received at this Office up to noon on Tuesday, the 2nd July, 1895, for the above Contract.

They are to be addressed to "The Hon. the Director of Public Works," and marked outside, "Tender for Mount Park Road Contract."

Conditions of Contract, Specifications, and Drawings may be seen at this Office, on and after Tuesday, 18th June, 1895.

The lowest or any tender will not necessarily be accepted.

H. W. VENN,
Commissioner of Railways and
Director of Public Works.

Public Works Office,
Perth, Western Australia, }
11th June, 1895.

Perth.

Drill Hall Contract.

TENDERS will be received at this Office up to noon on Tuesday, the 16th of July, 1895, for the above Contract.

They are to be addressed to "The Hon. the Director of Public Works," and marked outside, "Tender for Perth Drill Hall Contract."

Conditions of Contract, Specifications, and Drawings may be seen at this Office on and after the 19th June.

The lowest or any tender will not necessarily be accepted.

H. W. VENN,
Commissioner of Railways and
Director of Public Works.

Public Works Office,
Perth, Western Australia, }
6th June, 1895.

Perth.

Store Building and Fencing Contract.

TENDERS will be received at this Office up to noon on Tuesday, the 25th of June, 1895, for the above Contract.

They are to be addressed to "The Hon. the Director of Public Works," and marked outside, "Tender for Store Building and Fencing Contract."

Conditions of Contract, Specifications, and Drawings may be seen at this Office on and after the 17th of June.

The lowest or any tender will not necessarily be accepted.

H. W. VENN,
Commissioner of Railways and
Director of Public Works.

Public Works Office,
Perth, Western Australia, }
6th June, 1895.

Geraldton.

School Additions and Repairs Contract.

TENDERS will be received at this Office up to noon on Tuesday, the 25th June, 1895, for the above Contract.

They are to be addressed to "The Hon. the Director of Public Works," and marked outside, "Tender for Geraldton School Additions and Repairs Contract."

Conditions of Contract, Specifications, and Drawings may be seen at this Office, and at Court House, Geraldton, on and after 15th June, 1895.

The lowest or any tender will not necessarily be accepted.

H. W. VENN,
Commissioner of Railways and
Director of Public Works.

Public Works Office,
Perth, Western Australia, }
13th June, 1895.

Water Supply.

Water Boring Contract on the Coolgardie Goldfields.

TENDERS will be received at this Office up to noon on Tuesday, the 18th June, 1895, for the above Contract.

They are to be addressed to "The Hon. the Director of Public Works," and marked outside, "Tender for Water Boring Contract."

Conditions of Contract, Specifications, and Drawings may be seen at this Office, after 2nd April; and at the offices of the Public Works Department, at Brisbane, Sydney, Melbourne, Adelaide, Wellington, and Hobart

The lowest or any tender will not necessarily be accepted.

H. W. VENN,
Commissioner of Railways and
Director of Public Works.

Public Works Office,
Perth, Western Australia, }
25th March, 1895.

Sweeping Chimneys.

Annual Contracts, 1895-6.

Contracts for Sweeping Chimneys during the year 1895-6 at the Government Buildings at Albany, Bunbury, Busselton, Fremantle, Geraldton, Newcastle, Northam, Perth, and York.

SEPARATE Tenders will be received at this Office up to noon on Tuesday, the 25th June, 1895, for the above Contract.

They are to be addressed to "The Hon. the Director of Public Works," and marked outside, "Tender for Sweeping Chimneys—Annual Contract, 1895-6, at

Conditions of Contract and Specifications may be seen at this Office, and those for the Contracts at all towns, except Perth, may also be seen at their respective Court Houses.

The lowest or any tender will not necessarily be accepted.

H. W. VENN,
Commissioner of Railways and
Director of Public Works.

Public Works Office,
Perth, Western Australia, }
30th May, 1895.

Southern Cross.

School Contract.

TENDERS will be received at this Office up to noon on Tuesday, the 25th of June, 1895, for the above Contract.

They are to be addressed to "The Hon. the Director of Public Works," and marked outside, "Tender for Southern Cross School Contract."

Conditions of Contract, Specifications, and Drawings may be seen at this Office, and at Court Houses, Northam and Southern Cross, on and after 11th June.

The lowest or any tender will not necessarily be accepted.

H. W. VENN,
Commissioner of Railways and
Director of Public Works.

Public Works Office,
Perth, Western Australia, }
6th June, 1895.

Southern Cross.

Police Lock-up Contract.

TENDERS will be received at this Office up to noon on Tuesday, the 16th of July, 1895, for the above Contract.

They are to be addressed to "The Hon. the Director of Public Works," and marked outside, "Tender for Southern Cross Police Lock-up Contract."

Conditions of Contract, Specifications, and Drawings may be seen at this Office, and at Court Houses, Northam and Southern Cross, on and after the 17th inst.

The lowest or any tender will not necessarily be accepted.

H. W. VENN,
Commissioner of Railways and
Director of Public Works.

Public Works Office,
Perth, Western Australia, }
6th June, 1895.

Esperance Bay School Contract.

TENDERS will be received at this Office up to noon on Tuesday, the 25th June, 1895, for the above Contract.

They are to be addressed to "The Hon. the Director of Public Works," and marked outside, "Tender for Esperance Bay School Contract."

Conditions of Contract, Specifications, and Drawings may be seen at this Office, and at Post Office, Esperance, and Court House, Albany, on and after 11th June.

Telegraphic tenders, similarly addressed and marked, will be received up to the same hour, provided that written tenders in due form have previously been lodged with the Postmaster, Esperance, or Government Resident, Albany.

The lowest or any tender will not necessarily be accepted.

H. W. VENN,
Commissioner of Railways and
Director of Public Works.

Public Works Office,
Perth, Western Australia, }
30th May, 1895.

Emptying Cesspits.

Annual Contracts, 1895-6.

Contracts for Emptying and Cleaning Cesspits, Drives, Earth Closets, and Urinals during the year 1895-6, at the Government Buildings at Albany, Bunbury, Busselton, Fremantle, Geraldton, Newcastle, Northam, Perth, and York.

SEPARATE Tenders will be received at this Office up to noon on Tuesday, the 25th June, 1895, for the above Contract.

They are to be addressed to "The Hon. the Director of Public Works," and marked outside, "Tender for Cesspits, 1895-6, Contract at....."

Conditions of Contract and Specifications for the above Contracts may be seen at this Office, and those for the Contracts at all towns, except Perth, may also be seen at their respective Court Houses.

The lowest or any tender will not necessarily be accepted.

H. W. VENN,
Commissioner of Railways and
Director of Public Works.

Public Works Office,
Perth, Western Australia, }
30th May, 1895.

Six Portable Post Office Buildings.

Contract for Supply of.

TENDERS will be received at this Office up to noon on Tuesday, the 25th of June, 1895, for the above Contract.

They are to be addressed to "The Hon. the Director of Public Works," and marked outside, "Tender for Supply of Six Portable Post Office Buildings."

Conditions of Contract, Specifications, and Drawings may be seen at this Office, on and after 11th June.

The lowest or any tender will not necessarily be accepted.

H. W. VENN,
Commissioner of Railways and
Director of Public Works.

Public Works Office,
Perth, Western Australia, }
30th May, 1895.

Kojonup.

School Contract.

TENDERS will be received at this Office up to noon on Tuesday, the 16th July, 1895, for the above Contract.

They are to be addressed to "The Hon. the Director of Public Works," and marked outside, "Tender for Kojonup School Contract."

Conditions of Contract, Specifications, and Drawings may be seen at this Office and at Court Houses, Katanning and Albany, on and after the 28th June.

The lowest or any tender will not necessarily be accepted.

H. W. VENN,
Commissioner of Railways and
Director of Public Works.

Public Works Office,
Perth, Western Australia, }
13th June, 1895.

Eucla.Bonded Store Contract.

TENDERS will be received at this Office up to noon on Tuesday, the 16th of July, 1895, for the above Contract.

They are to be addressed to "The Hon. the Director of Public Works," and marked outside, "Tender for Eucla Bonded Store Contract."

Conditions of Contract, Specifications, and Drawings may be seen at this Office, and at Court House, Albany, on and after June 19th.

The lowest or any tender will not necessarily be accepted.

H. W. VENN,
Commissioner of Railways and
Director of Public Works.

Public Works Office,
Perth, Western Australia, }
6th June, 1895.

Eucla.Police Station Contract.

TENDERS will be received at this Office up to noon on Tuesday, the 16th of July, 1895, for the above Contract.

They are to be addressed to "The Hon. the Director of Public Works," and marked outside, "Tender for Eucla Police Station Contract."

Conditions of Contract, Specifications, and Drawings may be seen at this Office, and at Court House, Albany, on and after 19th June.

The lowest or any tender will not necessarily be accepted.

H. W. VENN,
Commissioner of Railways and
Director of Public Works.

Public Works Office,
Perth, Western Australia, }
6th June, 1895.

Roebourne.Police Station and Quarters Contract.

TENDERS will be received at this Office up to noon on Tuesday, the 16th of July, 1895, for the above Contract.

They are to be addressed to "The Hon. the Director of Public Works," and marked outside, "Tender for Roebourne Police Station and Quarters Contract."

Conditions of Contract, Specifications, and Drawings may be seen at this Office, and at Court House, Roebourne, on and after June 21st.

Telegraphic Tenders, similarly addressed and marked, will be received up to the same hour, provided that written tenders in due form have previously been lodged with the Resident Magistrate, Roebourne.

The lowest or any tender will not necessarily be accepted.

H. W. VENN,
Commissioner of Railways and
Director of Public Works.

Public Works Office,
Perth, Western Australia, }
30th May, 1895.

Broome.Court House and Police Station Contract.

TENDERS will be received at this Office up to noon on Tuesday, the 16th of July, 1895, for the above Contract.

They are to be addressed to "The Hon. the Director of Public Works," and marked outside, "Tender for Broome Court House and Police Station Contract."

Conditions of Contract, Specifications, and Drawings may be seen at this Office, and at Court Houses, Broome and Roebourne, on and after June 20th.

Telegraphic tenders, similarly addressed and marked, will be received up to the same hour, provided the written tenders in due form have previously been lodged with the Resident Magistrate, Broome.

The lowest or any tender will not necessarily be accepted.

H. W. VENN,
Commissioner of Railways and
Director of Public Works.

Public Works Office,
Perth, Western Australia, }
15th May, 1895.

Quindanning Road Bridge Contract.

TENDERS will be received at this Office up to noon on Tuesday, the 25th of June, 1895, for the above Contract.

They are to be addressed to "The Hon. the Director of Public Works," and marked outside, "Tender for Quindanning Road Bridge Contract."

Conditions of Contract, Specifications, and Drawings may be seen at this Office, at Court House, Bunbury, and at Post Office, Williams River, on June 7th.

The lowest or any tender will not necessarily be accepted.

H. W. VENN,
Commissioner of Railways and
Director of Public Works.

Public Works Office,
Perth, Western Australia, }
30th May, 1895.

Boraning Road Bridge Contract.

TENDERS will be received at this Office up to noon on Tuesday, the 25th of June, 1895, for the above Contract.

They are to be addressed to "The Hon. the Director of Public Works," and marked outside, "Tender for Boraning Road Bridge Contract."

Conditions of Contract, Specifications, and Drawings may be seen at this Office, at Court House, Bunbury, and at Post Office, Williams River, on June 12th.

The lowest or any tender will not necessarily be accepted.

H. W. VENN,
Commissioner of Railways and
Director of Public Works.

Public Works Office,
Perth, Western Australia, }
30th May, 1895.

York.

Court House Contract.

TENDERS will be received at this Office up to noon on Tuesday, the 25th June, 1895, for the above Contract.

They are to be addressed to "The Hon. the Director of Public Works," and marked outside, "Tender for York Court House Contract."

Conditions of Contract, Specifications, and Drawings may be seen at this Office, and at Court House, York, on and after the 17th June.

The lowest or any tender will not necessarily be accepted.

H. W. VENN,
Commissioner of Railways and
Director of Public Works.

Public Works Office,
Perth, Western Australia, }
13th June, 1895.

Babbage Island.

Lighthouse and Quarters Contract.

TENDERS will be received at this Office up to noon on Tuesday, the 25th June, 1895, for the above Contract.

They are to be addressed to "The Hon. the Director of Public Works," and marked outside, "Tender for Babbage Island Lighthouse and Quarters Contract."

Conditions of Contract, Specifications, and Drawings may be seen at this Office, and at Court House, Geraldton, on and after 11th of June.

The lowest or any tender will not necessarily be accepted.

H. W. VENN,
Commissioner of Railways and
Director of Public Works.

Public Works Office,
Perth, Western Australia, }
30th May, 1895.

Greenhills.

School Contract.

TENDERS will be received at this Office up to noon on Tuesday, the 16th July, 1895, for the above Contract.

They are to be addressed to "The Hon. the Director of Public Works," and marked outside, "Tender for Greenhills School Contract."

Conditions of Contract, Specifications, and Drawings may be seen at this Office, and at Court House, York, on and after 28th June.

The lowest or any tender will not necessarily be accepted.

H. W. VENN,
Commissioner of Railways and
Director of Public Works.

Public Works Office,
Perth, Western Australia, }
13th June, 1895.

Wandering.

Post and Telegraph Office Contract.

TENDERS will be received at this Office up to noon on Tuesday, the 25th of June, 1895, for the above Contract.

They are to be addressed to "The Hon. the Director of Public Works," and marked outside, "Tender for Wandering Post and Telegraph Office Contract."

Conditions of Contract, Specifications, and Drawings may be seen at this Office, at Court House, Bunbury, and at Narrogin Post Office, on and after the 11th June.

The lowest or any tender will not necessarily be accepted.

H. W. VENN,
Commissioner of Railways and
Director of Public Works.

Public Works Office,
Perth, Western Australia, }
30th May, 1895.

Wongamine.

Agricultural Hall Contract.

TENDERS will be received at this Office up to noon on Tuesday, the 25th June, 1895, for the above Contract.

They are to be addressed to "The Hon. the Director of Public Works," and marked outside, "Tender for Wongamine Agricultural Hall Contract."

Conditions of Contract, Specifications, and Drawings may be seen at this Office, and at Court House, Northam, on and after Saturday, 15th June.

The lowest or any tender will not necessarily be accepted.

H. W. VENN,
Commissioner of Railways and
Director of Public Works.

Public Works Office,
Perth, Western Australia, }
11th June, 1895.

Israelite Bay Post and Telegraph Station Contract.

TENDERS will be received at this Office up to noon on Tuesday, the 16th July, 1895, for the above Contract.

They are to be addressed to "The Hon. the Director of Public Works," and marked outside, "Tender for Israelite Bay Post and Telegraph Station Contract."

Conditions of Contract, Specifications, and Drawings may be seen at this Office, and at Court House, Albany, and Telegraph Station, Israelite Bay, on and after 20th June.

Telegraphic Tenders, similarly addressed and marked, will be received up to the same hour, provided that written tenders in due form have previously been lodged with the Government Resident, Albany, or Officer in charge, Israelite Bay Telegraph Station.

The lowest or any tender will not necessarily be accepted.

H. W. VENN,
Commissioner of Railways and
Director of Public Works.

Public Works Office,
Perth, Western Australia, }
22nd May, 1895.

Mullewa.

Police Quarters Contract.

TENDERS will be received at this Office up to noon on Tuesday, the 16th of July, 1895, for the above Contract.

They are to be addressed to "The Hon. the Director of Public Works," and marked outside, "Tender for Mullewa Police Quarters Contract."

Conditions of Contract, Specifications, and Drawings may be seen at this Office, and at Court House, Geraldton, on and after the 18th of June.

The lowest or any tender will not necessarily be accepted.

H. W. VENN,
Commissioner of Railways and
Director of Public Works.

Public Works Office,
Perth, Western Australia,
6th June, 1895. }

Upper Preston Agricultural Hall Contract.

TENDERS will be received at this Office up to noon on Tuesday, the 18th of June, 1895, for the above Contract.

They are to be addressed to "The Hon. the Director of Public Works," and marked outside, "Tender for Upper Preston Agricultural Hall Contract."

Conditions of Contract, Specifications, and Drawings may be seen at this Office, and at Court House, Bunbury, on and after Monday, the 3rd of June.

The lowest or any tender will not necessarily be accepted.

H. W. VENN,
Commissioner of Railways and
Director of Public Works.

Public Works Office,
Perth, Western Australia,
22nd May, 1895. }

LAND SALES.

Department of Lands and Surveys,
Perth, 13th June, 1895.

THE undermentioned Allotments of Land will be offered for Sale, at Public Auction, on the dates and at the places specified in the Schedule below; at 11 o'clock, a.m.

SCHEDULE.

Dates of Sale.	Places of Sale.	Description of Lots.	Number of Lots.	Quantities.			Upset Prices.
				a.	r.	p.	
1895.							
July 3	Bunbury ...	Cookernup ... Town	18 ...	0	3	25	£10.
Do. 3	Do. ...	Drake's Brook ... Subn.	45 ...	5	1	34	£1 per acre.
Do. 3	Esperance ...	Esperance ... Town	102 ...	0	1	20	£20.
Do. 3	Nannine ...	Nannine ... Do.	58 ...	0	2	0	£20.
Do. 3	Katauning ...	Pinwernying ... Subn.	1 ...	5	2	13	} £1 per acre each.
Do. 3	Do. ...	Do. ... Do.	2 ...	5	1	9	
Do. 3	Do. ...	Do. ... Do.	3 ...	5	1	8	
Do. 3	Do. ...	Do. ... Do.	5 ...	5	1	7	
Do. 3	Do. ...	Do. ... Do.	6 ...	5	1	7	
Do. 3	Do. ...	Do. ... Do.	7 ...	5	1	6	
Do. 3	Do. ...	Do. ... Do.	78 ...	14	2	23	
Do. 3	Do. ...	Do. ... Do.	81 ...	14	0	1	
Do. 3	Do. ...	Do. ... Do.	82 ...	13	1	17	
Do. 3	Do. ...	Do. ... Do.	89 ...	6	3	11	
Do. 3	Do. ...	Do. ... Do.	90 ...	6	3	10	
Do. 4	Geraldton ...	Mullewa ... Town	67 ...	0	1	8	£10.
Do. 4	Do. ...	Do. ... Do.	72 ...	0	1	35	£10.
Do. 5	Dundas ...	Norseman ... Do.	13 ...	0	1	0	} £20 each.
Do. 5	Do. ...	Do. ... Do.	14 ...	0	1	0	
Do. 5	Do. ...	Do. ... Do.	42 ...	0	1	0	
Do. 5	Perth ...	Cottesloe ... Subn.	41 ...	2	0	25	£20 per acre.
Do. 5	Kalgoorlie ...	Kanowna ... Town	17 ...	0	1	0	} £20 each.
Do. 5	Do. ...	Do. ... Do.	43 ...	0	1	0	
Do. 5	Do. ...	Do. ... Do.	44 ...	0	1	0	
Do. 5	Do. ...	Do. ... Do.	50 ...	0	1	0	
Do. 5	Do. ...	Do. ... Do.	111 ...	0	1	0	
Do. 5	Do. ...	Do. ... Do.	115 ...	0	1	0	
Do. 5	Do. ...	Do. ... Do.	186 ...	0	1	0	
Do. 5	Do. ...	Do. ... Do.	187 ...	0	1	0	
Do. 24	Marble Bar ...	Marble Bar ... Do.	11 ...	0	2	0	
Do. 24	Do. ...	Do. ... Do.	22 ...	0	2	0	
Do. 25	Mount Magnet ...	Mount Magnet ... Do.	7 ...	0	1	0	} £20 each, subject to improvements (if any).
Do. 25	Do. ...	Do. ... Do.	8 ...	0	1	0	
Do. 25	Do. ...	Do. ... Do.	9 ...	0	1	0	
Do. 25	Do. ...	Do. ... Do.	22 ...	0	1	0	
Do. 25	Do. ...	Do. ... Do.	23 ...	0	1	0	
Do. 25	Do. ...	Do. ... Do.	18 ...	0	1	0	
Do. 25	Do. ...	Do. ... Do.	19 ...	0	1	0	

RESERVES.

Department of Lands and Surveys, Perth, 12th June, 1895.

HIS Excellency the Administrator in Executive Council has been pleased to set apart, as Public Reserves, the lands described in the Schedule below, for the purposes therein set forth:—

No.	Contents. a. r. p.	Town or District and Description of Boundaries.	Purposes for which made.
2930 $\frac{2243}{94}$	0 2 0	Goongarrie.—Town Lots 21 and 22.	Public utility.
2931 $\frac{2243}{94}$	0 2 0	Goongarrie.—Town Lots 9 and 10.	Public utility.
2932 $\frac{2243}{94}$	5 0 32	Goongarrie.—Town Lot 61.	Public utility.
2933 $\frac{2243}{94}$	0 2 0	Goongarrie.—Town Lots 51 and 52.	Public utility.
2934 $\frac{568}{95}$	2000 0 0	Coolgardie Goldfield.—A square block of land having its boundaries in the Meridian, and at right angles thereto, having cattle swamp near Mount Burges in its centre.	Resting place for travellers and stock.
2935 $\frac{1790}{95}$	10 0 0	Canning (near Gooseberry Hill).—Bounded by lines starting from the South-East corner of Canning Location 308, and extending West along its South boundary about 14 chains; thence South about 6 chains to the North-West corner of Canning Location 193; thence East, passing along its North boundary to the West side of the road from Guildford to the Canning Mills, and along said road North-West to the starting point.	Recreation ground.
2936 $\frac{3082}{92}$	2 2 0	Bamboo.—Town Lot 140.	Public utility.
2937 $\frac{3082}{92}$	2 2 0	Bamboo.—Town Lots 70 to 79 (inclusive).	Public utility.
2938 $\frac{3082}{92}$	0 2 0	Bamboo.—Town Lots 25 and 26.	Public utility.
2939 $\frac{3082}{92}$	0 2 0	Bamboo.—Town Lots 124 and 125.	Public utility.
2940 $\frac{3082}{92}$	0 2 0	Bamboo.—Town Lots 114 and 115.	Public utility.
2941 $\frac{820}{95}$	1 0 26	Perth.—Town Lot N 152. Reserve 1135 reduced by this area.	House of Mercy.
2942 $\frac{3190}{93}$	200 0 0	Avon.—A square block of land having its boundaries in the Meridian, and at right angles thereto, having Quarreling Spring in its centre, excluding Avon Location 164.	Resting place for travellers and stock.
2943 $\frac{710}{95}$	2 0 0	Williams (Maradong).—Bounded by lines starting from the South-West corner of Williams Location 54, and extending East 2 chains to the North-West corner of Avon Location 47; thence South 20 chains along its West boundary to the Williams-Maradong road, and along it North-North-Westerly to the starting point.	Agricultural Hall.
2948 $\frac{1880}{92}$	43000 0 0	Wellington.—Bounded by lines starting from a point situate about 125 chains North from Survey Tree marked T 15, and extending East about 345 chains to Survey Tree marked T 31; thence South 141 chains 20 links; thence East about 475 chains, passing through Survey Tree marked T 28; thence South about 620 chains, West about 590 chains, North about 550 chains, West about 230 chains, and North about 211 chains 20 links to the starting point. Reserve 2410 is hereby cancelled.	Coalfield.
2949 $\frac{2842}{92}$	33000 0 0	Wellington.—Bounded on the North and West by lines extending East 500 chains, and South 660 chains from a point on the East boundary of Reserve No. 2948, situate about 280 chains West from Survey Tree marked T 47; the opposite boundaries being parallel and equal.	Coalfield.

NOTICE.

Rents Unpaid on Goldmining Leases.

Department of Mines, Perth, 29th May, 1895.

IT is hereby notified that His Excellency the Administrator will be advised to exercise his powers under Section 12 of the Goldfields Act (50 Vict., No. 18), and declare as void any Goldmining Leases for which Rent has not been paid on or before the 1st day of July next.

The following is a list of the Leases for which no Rent has been reported to this Office as having yet been paid for the current year.

E. H. WITTENOOM, Minister for Mines.

COOLGARDIE.

Table with 9 columns of lease numbers for COOLGARDIE, ranging from 27 to 391.

YILGARN.

Table with 9 columns of lease numbers for YILGARN, ranging from 88 to 168.

DUNDAS.

Table with 9 columns of lease numbers for DUNDAS, ranging from 6 to 74.

KIMBERLEY.

24

EAST COOLGARDIE.

Table with 13 columns of lease numbers for EAST COOLGARDIE, ranging from 3 to 157.

MURCHISON.

Table with 13 columns of lease numbers for MURCHISON, ranging from 2 to 244.

YALGOO.

11Y 13Y 19Y 23Y

PILBARRA.

Table with 13 columns of lease numbers for PILBARRA, ranging from 3 to 66.

Applications for Poison Leases.

Department of Lands and Surveys, Perth, 12th June, 1895.

IN accordance with the requirements of Clause 76 of the Land Regulations, it is hereby notified that the undermentioned Applications for Poison Leases, under Clause 78 of the Regulations, have been received at this Office:—

No.	Name.	District.	Area.	Boundaries.
$\frac{78}{143}$	Gibbs, Thomas	Williams ...	about 3,500 acres.	Bounded by lines starting from the South-East corner of P.P.R. $\frac{8}{245}$, and extending along part of its East boundary, North 25 chains 60 links to the South-West corner of P.P.R. $\frac{8}{245}$, thence along part of its South boundary East 99 chains 28 links, then South 180 chains, West about 216 chains 71 links, then North about 154 chains 40 links to the South boundary of said P.P.R. $\frac{8}{245}$, and along it East about 117 chains 43 links to the starting point; excluding C.P. $\frac{49}{612}$.
$\frac{78}{128}$	Fleay, William	Williams ...	4000 acres	Bounded by lines starting from the North-East corner of Williams Location 49 at Tarwonga, and extending West about 280 chains, North about 160 chains, East about 220 chains to the West side of the Perth-Albany Road, and along it Southwards to the starting point. The boundaries of this application as published in the <i>Government Gazette</i> of the 26th October, 1894, are hereby cancelled.
$\frac{78}{129}$	Parker, Jonah Smith Wells ...	Avon	5900 acres	Bounded on the <i>East-North-East</i> and <i>South-South-East</i> by lines extending North-North-West 278 chains 15 links, and West-South-West 212 chains 40 links from the North corner of Poison Lease $\frac{78}{128}$, the opposite boundaries being parallel and equal; excluding Avon Locations 536, 1520, and Reserve 18A.
$\frac{78}{130}$	Parker, Jonah Smith Wells ...	Avon	about 2450 acres	Bounded on the <i>North-North-West</i> and <i>West-South-West</i> by lines extending East-North-East 170 chains, and South-South-East 240 chains from the North corner of Poison Lease $\frac{78}{128}$, the opposite boundaries being parallel and equal; excluding all lands sold or reserved within those boundaries.
$\frac{78}{131}$	Parker, Jonah Smith Wells ...	Avon	about 6250 acres	Bounded on the <i>North-North-West</i> and <i>West-South-West</i> by lines extending East-North-East 286 chains 40 links, and South-South-East about 240 chains from the North corner of Poison Lease $\frac{78}{130}$, the opposite boundaries being parallel and equal; excluding all lands sold or reserved within those boundaries.
$\frac{78}{134}$	Hamersley, Samuel Richard ...	Avon	about 7000 acres	Bounded by lines starting from the South-East corner of Avon Location 1955, and extending North about 360 chains, East about 290 chains to the North boundary of Poison Lease $\frac{78}{127}$, thence West-South-West about 225 chains, and South-South-East about 275 chains, passing along the North-North-West and West-South-West boundaries of said Poison Lease $\frac{78}{127}$ to the North boundary of Avon Location 1954, and along it West to the starting point.
$\frac{78}{137}$	Lee Steere, James George ...	Nelson ...	2600 acres	Bounded on the <i>South</i> and <i>West</i> by lines extending East 100 chains and North 300 chains, from a point in the East boundary of Poison Lease $\frac{78}{130}$, situate 124 chains North from its South-East corner, the opposite boundaries being parallel and equal, excluding all lands sold, reserved, or otherwise leased within those boundaries.

APPLICATIONS FOR POISON LEASES—*continued.*

No.	Name.	District.	Area.	Boundaries.
$\frac{78}{147}$	Hamersley, Edward	Avon	about 11,000 acres	Bounded by lines starting from the West corner of Avon Location 629 and extending North-North-Westerly about 270 chains, thence East-North-Easterly about 245 chains to the South boundary of Avon Location 1955, thence East about 70 chains, Northerly about 37 chains, passing along part of its South and East boundaries, thence East-North-Easterly about 55 chains to an angle in Pastoral Lease $\frac{60}{300}$, thence South-South-Easterly about 330 chains 50 links to the North-North-West boundary of Pastoral Lease $\frac{60}{342}$, thence West-South-Westerly about 287 chains passing along said boundary and that of C.P. $\frac{48}{102}$ and Avon Location 702 to an East corner of C.P. $\frac{48}{180}$, thence North-North-Westerly 28 chains 50 links, West-South-Westerly 26 chains 97 links to the East corner of C.P. $\frac{48}{102}$, thence North-North-Westerly 40 chains 5 links, West-South-Westerly 49 chains 98 links, and South-South-Easterly 19 chains 91 links passing along its East-North-East, North-North-West, and part of its West-South-West boundaries to the North corner of Avon Location 629, and along its North-North-West boundary West-South-Westerly 20 chains to the starting point; excluding all alienated lands within those boundaries.

A. R. RICHARDSON, Commissioner of Crown Lands.

Department of Lands and Surveys, Perth, 13th June, 1895.

THE License for 14 years of the undermentioned Allotment of Timber Land will be offered for Sale, at Public Auction, on the date and place specified in the Schedule below; at eleven o'clock, a.m.

SCHEDULE.

Date of Sale.	Place of Sale.	Description of Lot.	Number of Lot.	Area.	Upset price.
1895. July 5 ...	Perth	Special Timber License, near Mahogany Creek	$\frac{96}{25}$	acres. 1,280	£40.

E. H. WITTENOOM, Acting Commissioner of Crown Lands.

ROADS BOARD ELECTION.

 $\frac{848}{95}$ *Department of Lands and Surveys,
Perth, 2nd May, 1895.*

HIS Excellency the Administrator in Executive Council has been pleased to appoint T. H. COOPER to be the Officer to do the acts and things required to be done in and about the settling of the Electoral Lists for the Leederville Roads Board District, for Revision of the same, and to be Returning Officer at the first Election; also to appoint the following dates and places in connection therewith, viz. :—

	Place.	Date.
Preparation of Electoral Lists	Department of Lands and Surveys	Saturday, 11th May, 1895.
Additions or objections to List may be posted by registered letter to Returning Officer	Do.	On or before Saturday, 25th May, 1895.
Open Court for Revision of Lists	Government School Room, Oxford St., Leederville	Saturday, 8th June, 11 a.m.
Election of Members	Do.	Saturday, 15th June.

A. R. RICHARDSON, Commissioner of Crown Lands.

Department of Lands and Surveys,
Perth, 17th May, 1895.

THE following List of Townsites, showing the Upset Prices of Town and Suburban Lots throughout the Colony, with the place and day of the month on which Sales are usually held, is published for general information.

A. R. RICHARDSON,
Commissioner of Crown Lands.

Town.	Upset Prices.		Place of Sale.	Day of Month on which Sales are usually held.	Remarks.
	Town Lots, per Lot.	Suburban Lots, per acre.			
† Albany	£ 50	£ 10	Albany	1st Wednesday	
Augusta	10	3	Busselton	" "	
† Bannister	2	Katanning	" "	
Beverley	30	*6	Beverley	Thursday	*Sub. Lots 41 to 122, £20 each.
Beejording	2	Newcastle	Wednesday	
Boyanup	10	2	Bunbury	" "	
Bridgetown	10	...	Bridgetown	Thursday	
Broome	30	...	Perth	Friday	
Burracoppin	10	...	Do.	" "	
Bunbury	50	...	Bunbury	Wednesday	
Busselton	30	5	Busselton	" "	
Buckland Hill	20	Perth	Friday	
Carnarvon... ..	30	6	Carnarvon	Wednesday	
Chidlow's Well	10	...	Perth	Friday	
Clarence	3	Do.	" "	
Cleaverville	15	...	Roebourne	Wednesday	
Cookernup	10	2	Bunbury	" "	
Cossack	30	...	Roebourne	" "	
† Coolingnup	2	Bunbury	" "	
Coolgardie... ..	20	...	Coolgardie	" "	
Cottesloe	20	Perth	Friday	
Cue	20	...	Cue	2nd Saturday	
Day Dawn... ..	20	...	Do.	" "	
Denison	10	3	Geraldton	1st Thursday	
Derby	25	2	Perth and Derby	Friday	
Dongara	10	...	Geraldton	Thursday	
Donnybrook	10	...	Bunbury	Wednesday	
Doodlakin... ..	10	...	Perth	Friday	
Drakesbrook	5	*10s.	Bunbury	Wednesday	*Railway Frontage, £1 per acre.
Dunsborough	2	Busselton	" "	
Esperance	20	...	Esperance	" "	
Eucla	20	...	Perth	Friday	
Fremantle... ..	75	20	Do.	" "	
Geraldton	50	10	Geraldton	Thursday	
Gingin	10	...	Perth	Friday	
Gladstone	20	...	Do.	" "	
Greenmount	*2	Do.	" "	*Lots 179 to 210 incl., £1 10s. per acre.
Hall's Creek	10	...	Hall's Creek	" "	
Kalgoorlie... ..	20	...	Kalgoorlie	" "	
Kanowna	20	...	Do.	" "	
Kelmscott...	3	Perth	" "	
Knutsford... ..	20	...	Do.	" "	
Kurnalpi	20	...	Kalgoorlie	" "	
† Kojonup...	2	Katanning	Wednesday	
Lynton	10	2	Geraldton	Thursday	
Marble Bar	20	...	Marble Bar	4th Wednesday	
Mahogany Creek	2	Perth	1st Friday	
Manjedal	10	...	Do.	" "	
Melville	*20	Do.	" "	*River frontage, £50 per lot.
Merriden	10	...	Do.	" "	
Mount Baker	1	Do.	" "	
Mount Magnet	20	...	Mount Magnet	4th Thursday	
Moojebing... ..	12	...	Katanning	1st Wednesday	
Moora	10	2	Perth	Friday	
† Moorumbine	10	...	York	Wednesday	
Mullewa	10	2	Geraldton	Thursday	
Nannup	10	...	Busselton	Wednesday	
Nannine	20	...	Nannine	" "	
Newcastle	30	6	Newcastle	" "	
Northam	30	6	Northam	2nd Thursday	
Northampton	30	...	Geraldton	1st "	
Onslow	30	...	Perth	Friday	
Pakington... ..	10	...	Geraldton	Thursday	

† The Lots in the Townsites marked thus † are not at present open for sale.

List of Townsites, showing Upset Prices of Town and Suburban Lots throughout Colony, etc.—*continued.*

Town.	Upset Prices.		Place of Sale.	Day of Month on which Sales are usually held.	Remarks.
	Town Lots, per Lot.	Suburban Lots, per acre.			
Perth	£	£	Perth	1st Friday	
Pinjarra	20	3	Pinjarra	„ Wednesday	
Pinwernying	*1	Katanning	„ „	*9 to 33 incl., £2 per acre.
Puntaping...	*1	Do.	„ „	*1 to 22 incl., £2 per acre.
Rockingham	30	...	Perth	„ Friday	
Roebourne	30	6	Roebourne	„ Wednesday	
Seabrook	10	2	York	„ „	
Serpentine... ..	10	...	Perth	„ Friday	
Shellborough	10	...	Roebourne	„ Wednesday	
Southern Cross	30	...	Southern Cross	„ Friday	
Tenterden	15	*1	Perth	„ „	*Railway Frontage, £2 per acre.
Toodyay	10	2	Newcastle	„ Wednesday	
Warranine	1	Perth	„ Friday	
† Williamsburg	2	Katanning	„ Wednesday	
Wonnerup...	5	Busselton	„ „	
Woodanilling	*1	Katanning	„ „	*Railway Frontage, £2 per acre.
Wyndham... ..	20	...	Perth and Wyndham	„ Friday	
York	50	8	York	„ Wednesday	
Youndegin	10	...	Do.	„ „	

† The Lots in the Townsites marked thus † are not at present open for sale.

Western Australia.

GOVERNMENT STORES CONTRACT.

For Supply and Delivery of Stores for Railways or other Departments, in such quantities and at such times as may be required, during the period from July 1st, 1895, to June 30th, 1896, inclusive:—

- | | |
|-------------------------------------|---|
| 1. Ironmongery, Tools, &c. | 21. Soft Goods |
| 2. General Ironmongery, &c. | 22. Canvas |
| 3. Explosives | 23. Barrows |
| 4. Staffordshire Iron | 24. Galvanised Iron Manufactures |
| 5. Galvanised Iron and Fencing Wire | 25. Tinware |
| 6. Steel | 26. Charcoal |
| 7. Oils, generally | 27. Forage |
| 8. Castor Oil | 27A. Forage |
| 9. Kerosene Oil | 28. Jarrah |
| 10. Coal Baskets | 29. Jarrah Sleepers |
| 11. Gas Coke and Tar | 30. Jarrah Sleepers (adzed and bored) |
| 12. Candles and Soap | 31. Jarrah Telephone Poles and Struts |
| 13. Brushware | 32. Karri |
| 14. Chemicals | 33. Tuart or White Gum |
| 15. Waste | 34. Soft Wood, generally |
| 16. Lamps | 35. Stringy Bark for Telephone Cross Arms |
| 17. Packing Asbestos | 36. Portland Cement |
| 18. Gas Fittings | |
| 19. Lime | |
| 20. Tallow | |

TENDERS will be received at this Office up to noon on Monday, the 17th June, 1895, for the above Contract.

They are to be addressed to “The Government Storekeeper, Fremantle,” and marked outside, “Tender for Government Stores Contract.”

Printed Forms of Tender, Conditions of Contract, and Specifications may be obtained at the Office of the Government Storekeeper, Fremantle.

The right is reserved to accept the whole or part of any tender, and the lowest or any tender will not necessarily be accepted.

By order of the Hon. the Colonial Treasurer,
CARLTON R. PETHER,
Government Storekeeper.

Government Stores Department, }
Fremantle, 1st May, 1895. }

Western Australia.

Firewood for Government Railways.

Tenders for the Supply at Fremantle, Perth, Smith's Mill, Sawyer's Valley, Log Landing, Chidlow's Well, Burswood, Cannington, Kelmscott, Armadale, Woongong, Jarrahdale Junction, for Eastern and South-Western Railway, 1,040 cords; Clackline, 104 cords; Northam, 312 cords; Beverley, 130 cords; Bunbury, 104 cords for South-Western Railway; Southern Cross, 180 cords, Northam-Yilgarn Railway.

TENDERS will be received at this Office up to noon on Monday, the 17th June, 1895, for the above Contract.

They are to be addressed to “The Government Storekeeper, Fremantle,” and marked outside, “Tender for Firewood for Government Railways.”

Conditions of Contract, Specifications, and Tender Forms may be obtained at the Office of the Government Storekeeper, Fremantle, and at the various Railway Stations named above.

The lowest or any tender will not necessarily be accepted.

By order of the Hon. the Colonial Treasurer,

CARLTON R. PETHER,
Government Storekeeper.

Government Stores Department, }
Fremantle, 1st May, 1895. }

NOTICE.

Department of Lands and Surveys,

Perth, 8th April, 1895.

RENT on the following Leases and Licenses has not been paid for the year 1895.

It is still open to Lessees and Licensees to pay the rent, with a fine of 10 per cent. added, if paid before the 1st of May; with 15 per cent. added, if paid before the 1st of June; and with 20 per cent. added, if paid before the 1st of July; after which date the holdings will be absolutely forfeited, with improvements thereon.

The date of the Sale of forfeited Leases and Licenses will be duly notified as soon as possible after the 1st July.

A. R. RICHARDSON,
Commissioner of Crown Lands.

[Corrected to 12th June.]

No.	Name.	Acreage.	Rent.	District or Locality.	No.	Name.	Acreage.	Rent.	District or Locality.
<i>Special Occupation Leases and Licenses.</i>					<i>Special Occupation Leases and Licenses—continued.</i>				
			£ s. d.					£ s. d.	
S 615	Harris, William ...	100	5 0 0	Williams	7/1344	Cook, Frederick ...	101	5 1 0	Avon
" 698	Union Bank ...	100	5 0 0	Avon	7/1387	Streeton, Robert ...	200	10 0 0	Do.
" 710	Pearse, Francis ...	100	5 0 0	Victoria	7/1388	Do. ...	109	5 9 0	Do.
" 1046	Shenton, George ...	100	5 0 0	Avon	7/1433	Ross, Francis William ...	100	5 0 0	Victoria
" 1047	Do. ...	100	5 0 0	Do.	7/1434	Boyle, Richard ...	100	5 0 0	Avon
" 1211	Eakins, John ...	114	5 14 0	Victoria	7/1437	Streeton, Robert ...	120	6 0 0	Do.
" 1211	Grant, McKenzie ...	100	5 0 0	Do.	7/1494	Higham & Maley ...	100	5 0 0	Canning
" 1677	Harris, William ...	200	10 0 0	Williams	7/1505	Crampton, C. W. A. ...	100	5 0 0	Wellington
" 1678	Do. ...	100	5 0 0	Do.	7/1552	Boyle, Richard ...	120	6 0 0	Avon
" 1810	Krakouer, A. ...	100	5 0 0	Do.	7/1574	White, Michael ...	189	9 9 0	Do.
" 1999	Grant, McKenzie ...	100	5 0 0	Victoria	7/1605	Moore, W. D. ...	400	20 0 0	Do.
" 2129	Riddley, A. T. ...	100	5 0 0	Williams	7/1614	Cook, Frederick ...	249	12 9 0	Do.
" 2235	Smith, H., & Higham, J. J. ...	100	5 0 0	Victoria	7/1615	Hutton, John ...	100	5 0 0	Wellington
" 2236	Do. ...	100	5 0 0	Do.	7/1618	Eaton, Alfred ...	100	5 0 0	Avon
" 2239	Do. ...	100	5 0 0	Do.	7/1637	Gardiner, Silas ...	120	6 0 0	Wellington
" 2240	Do. ...	200	10 0 0	Do.	7/1641	Forrest and Grave ...	125	6 5 0	Co. Sound
" 2241	Union Bank ...	200	10 0 0	Do.	7/1653	Jennings, Robt. Geo. ...	100	5 0 0	Swan
" 2394	Do. ...	300	15 0 0	Do.	7/1666	Eaton, Wm. Geo. ...	300	15 0 0	Avon
" 2482	Do. ...	100	5 0 0	Do.	7/1667	Throssell, Son, & Stew- art ...	100	5 0 0	Do.
7/14	Palmer, Thomas ...	100	5 0 0	Williams	7/1682	Hammond and Ross ...	800	40 0 0	Nelson
7/22	Morrell, D. T. ...	100	5 0 0	Avon	7/1683	Do. ...	200	10 0 0	Do.
7/53	Martain, Geo. ...	100	5 0 0	Do.	7/1690	Galle, J. M. F. P. ...	100	5 0 0	Plantagenet
7/76	Shenton, George ...	150	7 10 0	Plantagenet	7/1692	Do. ...	100	5 0 0	Do.
7/115	McNee and Galle ...	200	10 0 0	Do.					
7/219	Nevin, John ...	100	5 0 0	Nelson					
7/234	National Bank ...	100	5 0 0	Avon					
7/341	Union Bank ...	100	5 0 0	Victoria	46/21	Dunning, Wm. John ...	78	1 19 0	Jandakot
7/342	Do. ...	100	5 0 0	Do.	46/22	McCaul, B. & B. G. ...	612	15 6 0	Meckering
7/396	Smith and Higham ...	100	5 0 0	Do.	46/131	Oakley, John ...	103	2 11 6	Boyanup
7/404	National Bank ...	202	10 2 0	Avon	46/143	Edwards, Maurice Wm. ...	336	8 8 0	Do.
7/460	Union Bank ...	100	5 0 0	Victoria	46/159	Stewart, William ...	596	14 18 0	Avon
7/465	Do. ...	300	15 0 0	Do.	46/161	Wreford, Fredk. V. ...	178	4 9 0	Katanning
7/480	Logue, Joseph, jun. ...	100	5 0 0	Wellington	46/162	Combley, Fredk. ...	120	3 0 0	Meckering
7/531	Bandy, George A. ...	100	5 0 0	Swan	46/164	Wreford, Fredk. V. ...	71	1 15 6	Katanning
7/534	Atkinson, Richard ...	100	5 0 0	Do.	46/171	Crawford, Samuel ...	214	5 7 0	Caljie
7/590	Culloten, E. ...	100	5 0 0	Victoria	46/201	Burbank, Jno. E. ...	79	1 19 6	Jandakot
7/591	White, Francis ...	100	5 0 0	Avon	46/223	Small, Robert ...	241	6 0 6	Boyanup
7/593	Banks, A. de ...	100	5 0 0	Co. Sound	46/242	Pollinelli, James ...	194	4 17 0	Collie
7/630	Monger, J. H. ...	747	37 7 0	Avon	46/243	Do. ...	197	4 18 6	Do.
7/833	Eaton, Alfred ...	200	10 0 0	Do.	46/246	Powell, George ...	267	6 13 6	Narrogin
7/839	Do. ...	500	25 0 0	Do.	46/251	Do. ...	82	2 1 0	Do.
7/841	Monger, J. H. ...	140	7 0 0	Do.	46/270	House, Geo. E. H. ...	93	2 6 6	Katanning
7/842	Do. ...	100	5 0 0	Do.	46/276	Rose, Fredk. William ...	260	6 10 0	Wickepin
7/863	Allfrey, George ...	1,000	50 0 0	Wellington	46/282	Gadd, Wm. & Jno. L. ...	189	4 14 6	Jandakot
7/864	Higham & Smith ...	100	5 0 0	Victoria	46/308	Tomkinson, Wm. Geo. ...	465	11 12 6	Boyanup
7/875	National Bank ...	100	5 0 0	Avon	46/310	Loevè, Carlos Van ...	200	5 0 0	Harvey
7/876	Do. ...	232	11 12 0	Do.	46/315	Barrett, Richard ...	160	4 0 0	Coolup
7/903	Byrne, E., jun. ...	100	5 0 0	Swan	46/346	Phillips, Jas. Wm. ...	160	4 0 0	Do.
7/959	Hemmingway, Alfred ...	100	5 0 0	Nelson	46/347	Simpson, Jas. H. ...	172	4 6 0	Jandakot
7/960	Do. ...	150	7 10 0	Do.	46/349	Cragen, Travers ...	117	2 18 6	Do.
7/961	Do. ...	100	5 0 0	Do.	46/357	Moennich, Frederick ...	221	5 10 6	Do.
7/962	Do. ...	100	5 0 0	Do.	46/361	White, James ...	278	6 19 0	Narrogin
7/965	Bresnahan, Margaret ...	200	10 0 0	Avon	46/367	Taylor, Jane ...	171	4 5 6	Co. Sound
7/970	Craig, Frank ...	100	5 0 0	Do.	46/371	Boyd, Stephen S. ...	113	2 16 6	Wagin
7/979	Hemmingway, Alfred ...	100	5 0 0	Nelson	46/375	Gierke, Gustav ...	868	21 14 0	Narrogin
7/994	Clifton, Amy ...	200	10 0 0	Wellington	46/377	Murray, Thomas ...	200	5 0 0	Boyanup
7/1010	Monger, Alex. Jos. ...	198	9 18 0	Avon	46/391	Collins, John ...	208	5 4 0	Meckering
7/1059	Cook, Frederick ...	100	5 0 0	Do.	46/392	Collins, David ...	162	4 1 0	Do.
7/1065	National Bank ...	100	5 0 0	Do.	46/393	Bourke, Thomas ...	137	3 8 6	Do.
7/1185	Clune, Michael ...	100	5 0 0	Melbourne	46/395	Wilson, Wm. ...	138	3 9 0	Do.
7/1198	National Bank ...	108	5 8 0	Avon	46/396	Bates, H. W. ...	141	3 10 6	Caljie
7/1234	Marriott, William ...	100	5 0 0	Wellington	46/399	McCaul, B. & B. G. ...	163	4 1 6	Meckering
7/1241	Bridges John ...	100	5 0 0	Avon	46/405	Hinckley, Fredk. ...	195	4 17 6	Harvey
7/1243	National Bank ...	100	5 0 0	Do.	46/409	Pascoe, H. J. ...	242	6 1 0	Meckering
7/1245	Bridges, John ...	200	10 0 0	Do.	46/412	White, Jno. Wm. ...	100	2 10 0	Moorumbine
7/1310	Cook, Frederick ...	200	10 0 0	Do.	46/415	Collins, James ...	432	10 16 0	Meckering
7/1314	Do. ...	200	10 0 0	Do.	46/416	Collins, David ...	197	4 18 6	Do.

Conditional Purchase Licenses.—Clause 46.

Leases and Licenses liable to forfeiture through non-payment of Rent for 1895—continued.

No.	Name.	Acreage.	Rent.	District or Locality.	No.	Name.	Acreage.	Rent.	District or Locality.
<i>Conditional Purchase Licenses.—Clause 48—continued.</i>					<i>Conditional Purchase Licenses.—Clause 48—continued.</i>				
			£ s. d.					£ s. d.	
48/1314	Hoddy, Wm., jun. ...	100	2 10 0	Avon	48/1936	Armstrong, Jas. W. ...	200	5 0 0	Sussex
48/1320	Maynard, Wm. Walter ...	100	2 10 0	Nelson	48/1941	Duffy, Phillip ...	150	3 15 0	Victoria
48/1344	Green, Levi, sen. ...	100	2 10 0	Murray	48/1944	Forward, Charles ...	83	2 1 6	Avon
48/1363	Clairs, Maria Elizabeth ...	608	15 4 0	Avon	48/1945	Do. ...	71	1 15 6	Do.
48/1370	Hansen & Atkinson ...	100	2 10 0	Do.	48/1962	Logue, Arthur ...	300	7 10 0	Murray
48/1389	Watson, David ...	200	5 0 0	Do.	48/1964	Perkins, Arthur Thomas ...	100	2 10 0	Victoria
48/1395	Watson, Wm., jun. ...	146	3 13 0	Do.	48/1965	Do. ...	100	2 10 0	Do.
48/1403	Wright, Thos. T. ...	100	2 10 0	Nelson	48/1966	Hillmann, Charles ...	100	2 10 0	Avon
48/1404	Giles & Perkins ...	603	15 1 6	Victoria	48/1973	Crawford, Samuel ...	103	2 11 6	Caljie
48/1412	Ratcliffe, Wm. ...	300	7 10 0	Wellington	48/1975	Brown, James ...	100	2 10 0	Swan
48/1419	Asplin, George ...	400	10 0 0	Nelson	48/1977	Keen, Henry ...	100	2 10 0	Williams
48/1420	Do. ...	300	7 10 0	Do.	48/1978	Webb, Frederick ...	200	5 0 0	Avon
48/1422	Geary, W. G. ...	400	10 0 0	Avon	48/1983	Chopin, Wm. David ...	110	2 15 0	Melbourne
48/1433	Goddard, Geo. W. ...	200	5 0 0	Nelson	48/1984	Do. ...	200	5 0 0	Do.
48/1440	Asplin, Geo. ...	300	7 10 0	Do.	48/1985	Farmer, Charles ...	120	3 0 0	Williams
48/1446	McKie & Davies ...	300	7 10 0	Murray	48/1997	Fortescue, Chas. ...	100	2 10 0	Canning
48/1452	Strong, John ...	100	2 10 0	Nelson	48/2002	Cameron, Alexander ...	100	2 10 0	Avon
48/1477	Eyre, H. M. ...	144	3 12 0	Avon	48/2010	Lawrence, Wm. Hy. ...	148	3 14 0	Do.
48/1479	Bell, J. S. ...	108	2 14 0	Do.					
48/1493	Treasure, John James ...	100	2 10 0	Nelson	<i>Conditional Purchase—Clause 49.</i>				
48/1527	Goddard, Geo. W. ...	100	2 10 0	Do.	49/10	Eaton, Wm. G. ...	100	5 0 0	Avon
48/1560	Lilly, Edward ...	100	2 10 0	Do.	49/43	Do. ...	100	5 0 0	Do.
48/1562	Wilkie, James ...	100	2 10 0	Avon	49/291	Albert, H. & Co. ...	279	13 19 0	Jandakot
48/1563	Do. ...	100	2 10 0	Do.	49/293	Stubbs, G. W. & C. H. ...	181	9 1 0	Do.
48/1575	Bell, Arthur ...	149	3 14 6	Do.	49/484	Ollerton, Richard ...	115	2 17 6	Boyanup
48/1576	Hutcheson, J. & J. C. ...	304	7 12 0	Do.	49/500	Bresnahan, Margaret ...	203	10 3 0	Avon
48/1577	Do. ...	200	5 0 0	Do.	49/514	Ollerton, Richard ...	110	2 15 0	Boyanup
48/1578	Do. ...	100	2 10 0	Do.	49/522	Gibson, John ...	165	8 5 0	Harvey
48/1596	Busher, James, jun. ...	500	12 10 0	Wellington	49/533	Rogers, John ...	150	7 10 0	Wellington
48/1599	Woodley, Alfred North ...	100	2 10 0	Avon	49/538	Moore, S. J. H. ...	128	3 4 0	Jandakot
48/1618	Bretschneider, Fred. A. ...	200	5 0 0	Swan	49/554	Millington, R. H. ...	214	5 7 0	Meckering
48/1634	O'Donnell, Michael ...	100	2 10 0	Victoria	49/561	Do. ...	111	2 15 6	Do.
48/1635	Muir, Thomas ...	100	2 10 0	Nelson	49/570	Lockyer, Emma ...	305	7 12 6	Avon
48/1640	Eaton, Wm. Geo. ...	252	6 6 0	Avon	49/571	Do. ...	225	5 12 6	Do.
48/1661	Henderson, John S. ...	400	10 0 0	Wellington	49/572	Docton, W. H. ...	100	2 10 0	Wellington
48/1662	Scott, James ...	160	4 0 0	Nelson	49/573	Rason, Mary E. ...	126	3 3 0	Canning
48/1672	Gascard, Jules ...	216	5 8 0	Victoria	49/587	Vines, Frederick B. ...	100	2 10 0	Sussex
48/1673	Do. ...	360	9 0 0	Do.	49/596	McDonald, Wm. ...	100	2 10 0	Kojonup
48/1674	Do. ...	240	6 0 0	Do.	49/605	Harvey, H. F. ...	100	2 10 0	Co. Sound
48/1698	Hitchcock, Hy. ...	150	3 15 0	Wellington	49/610	Lockyer, Sarah Jane ...	108	2 14 0	Avon
48/1718	Woodcock, Robert ...	100	2 10 0	Williams	49/611	Do. ...	100	2 10 0	Do.
48/1722	Lilly, Geo., jun. ...	100	2 10 0	Nelson	49/615	Stanley, Henry ...	150	3 15 0	Wellington
48/1723	Elliot, Geo. ...	140	3 10 0	Avon	49/618	Dunn, Joseph ...	100	2 10 0	Murray
48/1726	Hastings, William John ...	100	2 10 0	Do.	49/619	Enright, John ...	100	2 10 0	Victoria
48/1729	Foley, W. E. ...	100	2 10 0	Nelson	49/625	Cooke, Charles John ...	130	3 5 0	Do.
48/1734	Smith, Thos. ...	154	3 17 0	Avon	49/640	Riseley, T. R. ...	300	7 10 0	Avon
48/1735	Woods, Wm. ...	100	2 10 0	Do.	49/641	Sainsbury, Stephen J. ...	150	3 15 0	Swan
48/1736	Guttry, Geo. ...	100	2 10 0	Williams	49/649	Jones, R. D. ...	100	2 10 0	Do.
48/1748	Fairhead, Louis F. ...	120	3 0 0	Avon	49/653	Piesse, F. H. and C. A. ...	190	4 15 0	Katanning
48/1751	Duplex, Wm. ...	200	5 0 0	Victoria	49/657	Donnan, Wm. ...	317	7 18 6	Tammin
48/1757	Do. ...	200	5 0 0	Do.	49/658	Do. ...	200	5 0 0	Do.
48/1762	Mitchell, G. B. ...	200	5 0 0	Wellington	49/665	Savage, Harry ...	200	5 0 0	Avon
48/1765	Bussell, Edith A. ...	100	2 10 0	Sussex	49/672	Vines, Fredk. Bussell ...	100	2 10 0	Sussex
48/1769	Leonard, H. W. ...	100	2 10 0	Nelson	49/674	Pettegren, Robert ...	1,000	25 0 0	Plantagenet
48/1773	Jones, Thomas ...	179	4 9 6	Victoria	49/682	Smith, John Ernest ...	100	2 10 0	Swan
48/1774	Hennessy, Bridget M. ...	200	5 0 0	Avon	49/687	Johnston, Geo. O. ...	174	4 7 0	Victoria
48/1786	Rodgers, John Daniel ...	100	2 10 0	Do.	49/694	Gibbs, Geo. G. ...	159	3 19 6	Canning
48/1794	Stevenson, J. B. ...	100	2 10 0	Victoria					
48/1796	Darby, Benjamin Thomas ...	105	2 12 6	Swan	<i>Conditional Purchase—Clause 50.</i>				
48/1804	Marshall, Wm. ...	250	6 5 0	Murray	50/23	Lockyer, Albert E. ...	1,000	25 0 0	Avon
48/1805	Do. ...	300	7 10 0	Do.	50/24	Lockyer, Joseph ...	1,245	31 2 6	Do.
48/1807	Sims, E. H. ...	630	15 15 0	Do.	50/36	Union Bank ...	1,000	25 0 0	
48/1816	Forward, Louisa ...	137	3 8 6	Avon					
48/1817	Marshall, Wm. ...	100	2 10 0	Murray	<i>SOUTH-WEST DIVISION.—Pastoral Leases.—Clause 66.</i>				
48/1818	Do. ...	100	2 10 0	Do.	66/7	Butcher, Hugh John ...	3,000	3 0 0	
48/1821	Duplex, Wm. ...	100	2 10 0	Victoria	66/86	Union Bank ...	3,600	4 0 0	
48/1826	Smith, J. H. ...	100	2 10 0	Plantagenet	66/131	Dalgety & Co., Ltd. ...	4,000	4 0 0	
48/1829	Woods, John, jun. ...	100	2 10 0	Avon	66/132	Warren, David ...	3,000	3 0 0	
48/1831	Sims, Eliza H. ...	310	7 15 0	Murray	66/169	Parker, Stephen S. ...	13,000	13 0 0	
48/1832	Nicholson, A. T. ...	250	6 5 0	Do.	66/182	Dalgety & Co., Ltd. ...	5,000	5 0 0	
48/1834	Hutton, J. J. ...	100	2 10 0	Wellington	66/194	Lefroy, A. O'G. ...	1,000	1 0 0	
48/1840	Hastings, W. J. ...	110	2 15 0	Avon	66/253	Shenton, G. & E. C. ...	15,000	15 0 0	
48/1841	Stott, Walter ...	100	2 10 0	Swan	66/420	Gregson, John ...	13,000	13 0 0	
48/1846	Green, G. F. ...	100	2 10 0	Murray	66/462	Brockman, E. R. ...	5,000	5 0 0	
48/1856	Nicholls, Wm. James ...	200	5 0 0	Williams	66/542	Gibbs, Henry ...	3,000	3 0 0	
48/1861	Mann, Ernest ...	100	2 10 0	Avon	66/545	Wittenoom, E. & F. ...	3,000	3 0 0	
48/1871	Summers, William Edward ...	100	2 10 0	Canning	66/547	Shepherd, John ...	650	1 0 0	
48/1877	Farrell, William ...	100	2 10 0	Victoria	66/576	Cooper, Thos. & James ...	3,000	3 0 0	
48/1922	Carroll, Thomas ...	350	8 15 0	Avon	66/578	Do. ...	5,000	5 0 0	
48/1928	Smith, Thomas ...	100	2 10 0	Do.	66/595	Lockyer, Sarah Jane ...	3,000	3 0 0	
48/1929	Webb, F. R. H. ...	150	3 15 0	Do.	66/596	Do. ...	3,000	3 0 0	
48/1933	Springman, Engelhart ...	100	2 10 0	Wellington	66/635	Cross, George ...	5,000	5 0 0	

Leases and Licenses liable to forfeiture through non-payment of Rent for 1895—continued.

No.	Name.	Acreage.	Rent.	District or Locality.	No.	Name.	Acreage.	Rent.	District or Locality.
SOUTH-WEST DIVISION.—Pastoral Leases.—Clause 66—continued.					SOUTH-WEST DIVISION.—Pastoral Leases.—Clause 66—continued.				
			£ s. d.				£ s. d.		
46/644	McAtee, R. G., J. A., and E. C.	3,000	3 0 0		66/2286	Minitter, Patrick	3,000	3 0 0	
66/713	Lockyer, A. B....	3,000	3 0 0		66/2295	Heal, Chas. Jas.	3,000	3 0 0	
66/714	Union Bank	3,000	3 0 0		66/2297	Taylor, R. S.	3,000	3 0 0	
66/817	Moir, Andrew	11,000	11 0 0		66/2298	Hooley, E. T.	6,000	6 0 0	
66/821	Do.	2,500	3 0 0		66/2299	Do.	15,000	15 0 0	
66/874	Dalgety & Co., Ltd.	13,000	13 0 0		66/2300	Do.	5,000	5 0 0	
66/881	Forrest, Alexander	5,000	5 0 0		66/2305	Andrews, Wm.	4,000	4 0 0	
66/909	Crampton, Thos. & Geo.	7,000	7 0 0		66/2307	Walton, Hy. Thos.	3,000	3 0 0	
66/910	Do.	4,000	4 0 0		66/2308	Murphy, Thos.	3,000	3 0 0	
66/932	Salvado, Rosendo	2,860	3 0 0		66/2311	Norrish, Geo.	3,000	3 0 0	
66/958	Farmer, Thos., jun.	3,000	3 0 0		66/2312	Walton, Hy. Thos.	3,000	3 0 0	
66/985	Clifton, J. E. M.	6,000	6 0 0		GASCOYNE DIVISION.—Pastoral Leases.—Clause 67.				
66/1039	Dyer, James	1,900	2 0 0		67/34	W. A. Mortgage and Agency Corporation	20,000	10 0 0	
66/1041	Padbury, Walter	2,845	3 0 0		67/48	Dalgety & Co., Ltd.	20,000	10 0 0	
66/1099	Bailey, Joseph	3,000	3 0 0		67/58	W. A. M. and Agency Corporation	20,000	10 0 0	
66/1147	Cowcher, J. E. & E. F. S.	3,000	3 0 0		67/82	Do.	24,000	12 0 0	
66/1207	Eaton, W. G.	1,000	1 0 0		67/83	Do.	20,000	10 0 0	
66/1210	Piesse, F. H. & C. A.	4,000	4 0 0		67/166	Do.	26,300	13 10 0	
66/1215	Shenton, G. & E. C.	5,840	6 0 0		67/188	Dalgety & Co., Limited	20,000	10 0 0	
66/1217	Fee, Forbes	2,000	2 0 0		67/191	Do.	40,000	20 0 0	
66/1231	Forrest, Wm., jun.	3,000	3 0 0		67/198	W.A. Mortgage and Agency Corporation	20,000	10 0 0	
66/1248	Gibbs, Thomas	6,000	6 0 0		67/199	Do.	20,000	10 0 0	
66/1249	Do.	3,000	3 0 0		67/221	Do.	40,000	20 0 0	
66/1301	Hastie, Chas. L.	1,600	2 0 0		67/222	Do.	20,000	10 0 0	
66/1317	Warren, David	10,000	10 0 0		67/223	Do.	40,000	20 0 0	
66/1385	Monger, J. H.	6,000	6 0 0		67/224	Do.	40,000	20 0 0	
66/1573	White, Francis	5,000	5 0 0		67/240	Dalgety & Co., Limited	20,000	10 0 0	
66/1604	Union Bank	8,000	8 0 0		67/241	Do.	20,000	10 0 0	
66/1639	Moriarty, M., & Co.	6,000	6 0 0		67/242	Do.	40,000	20 0 0	
66/1649	Dalgety & Co., Ltd.	5,000	5 0 0		67/243	Do.	20,000	10 0 0	
66/1821	Morrison, James	3,000	3 0 0		67/244	Do.	40,000	20 0 0	
66/1822	Do.	3,000	3 0 0		67/245	Do.	316,000	158 0 0	
66/1851	Bailey, Joseph	3,000	3 0 0		67/246	Do.	41,000	20 10 0	
66/1862	Parker, J. S. W.	3,000	3 0 0		67/247	Do.	310,000	155 0 0	
66/1876	Piesse, F. H. & C. A.	6,000	6 0 0		67/248	W.A.M. & Agency Corporation	20,000	10 0 0	
66/1883	Clifton, J. E. M. & A. F.	6,000	6 0 0		67/260	Do.	460,000	230 0 0	
66/1896	Doust, Alfred	3,000	3 0 0		67/262	Do.	20,000	10 0 0	
66/1903	Willie, Thomas	3,000	3 0 0		67/281	Dalgety & Co., Limited	20,000	10 0 0	
66/1993	Warburton, Geo. G. E.	3,000	3 0 0		67/318	Eakins, Samuel	20,000	10 0 0	
66/2018	Adam & Watson	35,000	35 0 0		67/333	Gooch, Geo. Jos.	40,000	20 0 0	
66/2019	Do.	44,000	44 0 0		67/334	Do.	40,000	20 0 0	
66/2020	Do.	3,000	3 0 0		67/353	Dalgety & Co., Limited	25,000	12 10 0	
66/2021	Do.	4,000	4 0 0		67/354	W. A. M. & Agency Co.	25,000	12 10 0	
66/2022	Do.	7,000	7 0 0		67/357	Do.	20,000	10 0 0	
66/2025	Burges, Thos.	3,000	3 0 0		67/373	Do.	308,756	154 10 0	
66/2026	Clifton, J. E. M. & A. F.	9,000	9 0 0		67/387	Do.	40,000	20 0 0	
66/2068	Burges, Thos.	3,000	3 0 0		67/388	Do.	20,000	10 0 0	
66/2086	Fraser, P. J.	780	1 0 0		67/400	Do.	20,000	10 0 0	
66/2088	Stokes, Wm. C.	3,000	3 0 0		67/401	Gooch, Geo. Jos.	20,000	10 0 0	
66/2089	Do.	3,000	3 0 0		67/420	W. A. M. & Agency Co.	82,000	41 0 0	
66/2092	Parker, J. S. W.	3,000	3 0 0		67/462	Dalgety & Co.	20,000	10 0 0	
66/2093	Do.	4,000	4 0 0		67/467	W. A. M. & Agency Co.	40,000	20 0 0	
66/2131	Muir, Thomas	3,000	3 0 0		67/475	Dalgety & Co.	40,000	20 0 0	
66/2136	Walton, W. H. & Bros.	3,000	3 0 0		67/495	W. A. M. & Agency Co.	20,000	10 0 0	
66/2144	Burnett, W. H.	3,000	3 0 0		67/500	Dalgety & Co., Ltd.	40,000	20 0 0	
66/2148	Packham, John	3,000	3 0 0		67/502	W. A. M. & Agency Co.	20,000	10 0 0	
66/2188	King, W. T.	3,000	3 0 0		67/503	Do.	20,000	10 0 0	
66/2190	Shaddock, Wm.	3,000	3 0 0		67/504	Dalgety & Co., Ltd.	40,000	20 0 0	
66/2201	Hester Bros.	4,000	4 0 0		67/541	W. A. M. & Agency Co.	20,000	10 0 0	
66/2202	Inglis, James	3,000	3 0 0		67/543	Do.	20,000	10 0 0	
66/2204	Squire, Frederick	3,000	3 0 0		67/544	Do.	20,000	10 0 0	
66/2211	Union Bank	19,000	19 0 0		67/548	Do.	26,000	13 0 0	
66/2217	Lynch, Patrick	3,000	3 0 0		67/549	Do.	20,000	10 0 0	
66/2224	Fleay, Henry Elijah	3,000	3 0 0		67/550	Do.	40,000	20 0 0	
66/2233	Morrissey, M. J.	10,000	10 0 0		67/553	Do.	156,500	78 10 0	
66/2235	Foss, Cecil and Henry	3,000	3 0 0		67/556	Dalgety & Co.	20,000	10 0 0	
66/2238	Heal, Charles & James	3,000	3 0 0		67/566	Gascoyne & Lyons Squatting Co.	20,000	10 0 0	
66/2241	Brown, Michael	3,000	3 0 0		67/618	W. A. M. & Agency Co.	60,000	30 0 0	
66/2243	Muir, Thomas	3,000	3 0 0		67/640	Do.	20,000	10 0 0	
66/2246	Spanswick, Richard	3,000	3 0 0		67/641	Do.	20,000	10 0 0	
66/2248	Thomas, F. H.	17,000	17 0 0		67/642	Do.	20,000	10 0 0	
66/2250	Bashford, William	3,000	3 0 0		67/643	Do.	20,000	10 0 0	
66/2258	Hitchcock, F. W.	3,000	3 0 0		67/644	Do.	20,000	10 0 0	
66/2259	Walton, H. T.	3,000	3 0 0		67/645	Do.	20,000	10 0 0	
66/2260	Batt, Arthur	300	1 0 0		67/646	Do.	20,000	10 0 0	
66/2264	Noyes, Lionel Herbert	3,000	3 0 0		67/692	Dalgety & Co., Ltd.	30,000	15 0 0	
66/2275	Canning Jarrah Timber Company	5,000	5 0 0		67/693	Do.	20,000	10 0 0	
66/2276	Union Bank	3,000	3 0 0						
66/2277	Hutton, Jno. Jas.	3,000	3 0 0						
66/2280	Johnston, Jno. Poster	5,000	5 0 0						
66/2283	Spencer, Richd. Louis	3,000	3 0 0						
66/2284	May, James	3,000	3 0 0						

Leases and Licenses liable to forfeiture through non-payment of Rent for 1895—continued

No.	Name.	Acreage.	Rent.	District or Locality.	No.	Name.	Acreage.	Rent.	District or Locality.
GASCOYNE DIVISION—Pastoral Leases—Clause 67—continued.					EUCLA DIVISION—Pastoral Leases—Clause 68—continued.				
			£ s. d.				£ s. d.		
67/694	Bank of N. S. Wales ...	100,000	50 0 0		68/101	W.A. M. and Agency Corporation	20,000	5 0 0	
67/701	W. A. M. & Agency Co.	20,000	10 0 0		68/102	Do. ...	20,000	5 0 0	
67/702	Bank of N. S. Wales ...	180,000	90 0 0		68/105	Barratt, Thos. Jas. ...	60,000	30 0 0	
67/717	Darlôt, L. H. ...	40,000	20 0 0		68/106	Eve & Corbin ...	338,000	169 0 0	
67/718	Do. ...	40,000	20 0 0		68/107	Wahab, Edwd....	20,000	10 0 0	
67/763	W. A. M. & Agency Co.	20,000	10 0 0		NORTH-WEST DIVISION.—Pastoral Leases—Clause 69.				
67/764	Do. ...	20,000	10 0 0		69/144	Grant, Anderson, and Edgar	40,000	20 0 0	
67/768	Gooch, Geo. Jos. ...	20,000	10 0 0		69/181	Harper and McRae ...	20,000	10 0 0	
67/770	W. A. M. & Agency Co.	20,000	10 0 0		69/199	Union Bank ...	66,600	33 10 0	
67/777	Dalgety & Co., Ltd. ...	20,000	10 0 0		69/284	W.A. M. & Agency Corporation	61,800	31 0 0	
67/789	W. A. M. & Agency Co.	20,000	10 0 0		69/286	Do. ...	20,000	10 0 0	
67/794	Dalgety & Co., Ltd. ...	20,000	10 0 0		69/292	Hooley, New, & Exors. P. Webster	50,000	25 0 0	
67/795	Do. ...	20,000	10 0 0		69/423	W.A. M. & Agency Corporation	25,000	12 10 0	
67/819	W. A. M. & Agency Co.	20,000	10 0 0		69/449	Do. ...	20,000	10 0 0	
67/825	Dalgety & Co., Ltd. ...	20,000	10 0 0		69/466	Union Bank ...	20,000	10 0 0	
67/830	Essential Oils Company	20,000	10 0 0		69/485	Grant, Anderson, & Edgar	30,000	15 0 0	
67/838	Bush, Robt. E....	20,000	10 0 0		69/507	W.A. M. & Agency Corpn.	20,000	10 0 0	
67/848	W. A. M. & Agency Co.	20,000	10 0 0		69/530	Dalgety & Co., Ltd. ...	30,000	15 0 0	
67/849	Do. ...	25,000	12 10 0		69/533	Moore, E., & Quin, J....	20,000	10 0 0	
67/850	Do. ...	30,000	15 0 0		69/536	Newland, Thos. Jno. ...	20,000	10 0 0	
67/875	Dalgety & Co., Ltd. ...	20,000	10 0 0		69/541	Prior, Edwd. ...	20,000	10 0 0	
67/876	Do. ...	24,000	12 0 0		69/543	Lockyer, Sarah Jane ...	28,000	14 0 0	
67/881	W. A. M. & Agency Co.	20,000	10 0 0		69/548	Darlôt Bros. & Co. ...	18,000	9 0 0	
67/885	Adam & Watson ...	20,000	10 0 0		69/551	Hooley, New, & Exors. Webster	15,000	7 10 0	
67/886	Do. ...	28,000	14 0 0		69/558	Clark, James ...	58,000	29 0 0	
67/887	W. A. M. & Agency Co.	20,000	10 0 0		EASTERN DIVISION.—Pastoral Leases.—Clause 70.				
67/890	Dalgety & Co., Ltd. ...	20,000	10 0 0		70/8	Butterly, James ...	20,000	5 0 0	
67/891	W. A. M. & Agency Co.	25,700	13 0 0		70/9	Do. ...	20,000	5 0 0	
67/893	Dalgety & Co., Ltd. ...	20,000	10 0 0		70/10	Do. ...	20,000	5 0 0	
67/928	W. A. M. & Agency Co.	30,000	15 0 0		70/11	Dempster, Jas. P. ...	20,000	5 0 0	
67/931	Do. ...	20,000	10 0 0		70/14	Do. ...	20,000	5 0 0	
67/943	Snook, W. S. ...	20,000	10 0 0		70/16	Dempster, Chas. E. ...	20,000	5 0 0	
67/953	W. A. M. & Agency Co.	40,000	20 0 0		70/48	Lukin, George....	20,000	5 0 0	
67/954	Do. ...	168,700	84 10 0		70/64	Dalgety & Co., Ltd. ...	20,000	5 0 0	
67/955	Smith, Charles... ..	20,000	10 0 0		70/71	Butterly, James ...	20,000	5 0 0	
67/956	Do. ...	20,000	10 0 0		70/111	Dempster & Wittenoom	146,000	18 5 0	
67/957	Do. ...	20,000	10 0 0		70/131	Dalgety & Co., Ltd. ...	20,000	5 0 0	
67/988	Dalgety & Co., Ltd. ...	20,000	10 0 0		70/146	Lukin, Geo. ...	20,000	5 0 0	
67/989	W. A. Mortgage & Agency Corporation	20,000	10 0 0		70/154	Adams, Chas. F. ...	20,000	5 0 0	
67/996	Clarke, James ...	20,000	10 0 0		70/156	Slater, George ...	20,000	5 0 0	
67/1014	W. A. Mortgage & Agency Corporation	20,000	10 0 0		70/163	Monger, J. H. ...	30,000	7 10 0	
67/1015	Do. ...	66,000	33 0 0		70/239	Bateman, John ...	20,000	5 0 0	
67/1016	Do. ...	40,000	20 0 0		70/241	Lefroy, H. B. ...	20,000	5 0 0	
67/1018	Do. ...	101,000	50 10 0		70/243	Sinclair, Jas. ...	20,000	5 0 0	
67/1023	Dalgety & Co., Ltd. ...	20,000	10 0 0		70/249	Carr, Henry ...	70,000	17 10 0	
67/1036	Smith, Charles... ..	25,000	12 10 0		70/265	Moore, Samuel F. ...	20,000	5 0 0	
67/1038	Do. ...	20,000	10 0 0		70/268	Do. ...	30,000	7 10 0	
67/1045	Moloney, H. M. ...	20,000	10 0 0		70/271	Henderson Bros. ...	240,000	60 0 0	
67/1054	Ryan, M. J. & D. J. ...	20,000	10 0 0		70/272	Do. ...	20,000	5 0 0	
67/1056	Clark, James ...	20,000	10 0 0		70/273	Henderson, Jas. D. ...	40,000	10 0 0	
67/1057	Do. ...	20,000	10 0 0		70/274	Do. ...	40,000	10 0 0	
67/1058	Do. ...	32,000	16 0 0		70/275	Henderson, S. B. ...	210,000	52 10 0	
67/1059	Do. ...	20,000	10 0 0		70/280	Dalgety and Co., Ltd. ...	20,000	5 0 0	
67/1060	W. A. M. & Agency Co.	40,000	20 0 0		70/281	Do. ...	20,000	5 0 0	
67/1061	Do. ...	75,000	37 10 0		70/292	Adams, Charles F. ...	20,000	5 0 0	
67/1062	Dalgety & Co., Ltd. ...	20,000	10 0 0		70/309	Lefroy, H. B. ...	20,000	5 0 0	
67/1066	Aitken, James ...	20,000	10 0 0		70/310	Do. ...	20,000	5 0 0	
67/1067	Boddington, Albert ...	30,000	15 0 0		70/311	Do. ...	20,000	5 0 0	
67/1068	Do. ...	20,000	10 0 0		70/328	Lukin, Geo. ...	20,000	5 0 0	
67/1069	Barnes, Albert E. ...	40,000	20 0 0		70/329	Dempster, C. E. ...	30,000	7 10 0	
67/1070	Do. ...	30,000	15 0 0		70/476	Newman, Fredk. ...	20,000	2 10 0	
67/1071	Jones, Wm. ...	35,000	17 10 0		70/522	Dempster, C. E. ...	20,000	2 10 0	
EUCLA DIVISION.—Pastoral Leases—Clause 68.					70/524	Adams, Chas. F. ...	20,000	2 10 0	
68/1	Dempster Bros. ...	24,000	6 0 0		70/529	W. A. M. & Agency Corp.	20,000	2 10 0	
68/17	Do. ...	20,000	5 0 0		70/537	Hann & Fiddes ...	100,000	12 10 0	
68/20	Do. ...	23,000	5 15 0		70/562	Bank of N. S. Wales ...	50,000	6 5 0	
68/21	Do. ...	20,000	5 0 0		70/564	Meadows, Charles ...	20,000	2 10 0	
68/23	Do. ...	25,000	6 5 0		70/601	Jones & Payne ...	100,000	12 10 0	
68/24	Do. ...	22,000	5 10 0		70/602	Sinclair, Laurence ...	30,000	3 15 0	
68/36	Do. ...	40,000	10 0 0		70/615	Dempster, C. E. ...	20,000	2 10 0	
68/81	W.A. M. and Agency Corporation	20,000	5 0 0		70/658	Dighton, C. H. ...	20,000	2 10 0	
68/82	Hannett, W. B. ...	20,000	5 0 0		70/659	Do. ...	20,000	2 10 0	
68/92	W.A. M. and Agency Corporation	20,000	5 0 0		70/671	Lukin, George ...	20,000	2 10 0	
68/93	Do. ...	20,000	5 0 0						
68/94	Do. ...	20,000	5 0 0						
68/96	Hannett, W. B. ...	20,000	5 0 0						
68/100	W.A. M. and Agency Corporation	20,000	5 0 0						

Leases and Licenses liable to forfeiture through non-payment of Rent for 1895—*continued.*

No.	Name.	Acreage.	Rent.	District or Locality.	No.	Name.	Acreage.	Rent.	District or Locality.
EASTERN DIVISION— <i>Pastoral Leases—Clause 70—continued.</i>					Special Timber Licenses.				
			£ s. d.					£ s. d.	
70/672	Lukin, George...	20,000	2 10 0		96/8	Caporn, Jas. G. ...	1,280	40 0 0	Swan
70/742	Sinclair, Laurence ...	60,000	7 10 0		96/14	Smith, Hy. Teasdale ...	640	20 0 0	Wellington
70/745	Bostock, G. H. ...	20,000	2 10 0		96/15	Do. ...	640	20 0 0	Do.
70/749	Ives, Alfred ...	20,000	2 10 0						
70/763	Lukin, George ...	61,000	7 12 6		Special Leases and Licenses.				
70/773	Ives, Florence E. ...	20,000	2 10 0		14/23	Pegden, Harry... ..	0 2 0	13 0 0	Derby Lot 257
70/774	Do. ...	20,000	2 10 0		14/26	Marwick & Sons ...	40 0 0	1 0 0	Near Coolgardie
70/798	Angus & Parker ...	20,000	2 10 0		14/32	Leishman, Henry ...	10 0 0	1 10 0	Plantagenet
70/799	Dalgety & Co. ...	20,000	25 0 0				acres.		
70/803	Davies, Geo. T. ...	80,000	10 0 0		35/13	Meadows, Chas. ...	100	5 0 0	Avon
70/804	Do. ...	20,000	2 10 0				a. r. p.		
70/805	Do. ...	20,000	2 10 0		114/18	Woods, Watson, and Stephens	1 0 0	3 0 0	Burracoppin
70/807	Lyons, E. J. ...	20,000	2 10 0		114/23	Gunnow, A. E. ...	0 3 12	2 0 0	Kimberley
KIMBERLEY DIVISION— <i>Clause 71.</i>					114/24	Gibson, Nora ...	0 2 0	2 0 0	Broome Town Lot 13
71/39	Bank of N. S. Wales ...	300,000	75 0 0		114/25	Pearling & Trading Co.	0 2 9	1 0 0	Broome Town Lot 13
71/40	Dalgety & Co. ...	380,000	95 0 0		114/30	White, M. M. ...	1 0 0	2 0 0	Onslow
71/59	Bank of N. S. Wales ...	200,000	50 0 0		114/34	Ah Chung ...	4 0 0	4 0 0	Gascoyne
71/60	Do. ...	100,000	25 0 0		Pastoral Leases.— <i>Clause 63.</i>				
71/167	Buchanan, W. F. ...	50,000	12 10 0		63/3	Gregory, W. G. ...	10,000	10 0 0	
71/231	Mayall and McAtee ...	20,000	5 0 0		63/8	Do. ...	3,000	3 0 0	
71/232	Do. ...	21,000	5 5 0		63/17	Albert, H. ...	4,000	4 0 0	
71/233	Do. ...	25,000	6 5 0		63/23	Fisher, Thos. ...	3,000	3 0 0	
71/234	Bradshaw, Joseph ...	100,000	50 0 0		63/36	Brockman, E., E., & H.	7,000	7 0 0	
71/255	Game, James A. ...	100,000	50 0 0		63/44	Tomkinson, W. G. ...	940	1 0 0	
71/260	Dalgety and Co. ...	96,000	24 0 0		63/49	Crampton, Thos., & Geo.	1,000	1 0 0	
71/263	Do. ...	20,000	5 0 0		63/60	Spencer, Wm. ...	34,000	34 0 0	
71/264	Do. ...	40,000	10 0 0		63/63	Clark, A. S. ...	3,000	3 0 0	
71/265	Do. ...	50,000	12 10 0		63/73	Fouracre, Robt. ...	2,000	2 0 0	
Poison Leases— <i>Clauses 8 and 78.</i>					63/82	Hawkins, M. Z. ...	5,000	5 0 0	
8/2	Palmer, Thos. ...	1,000	1 0 0	Williams	63/91	Union Bank ...	12,000	12 0 0	
8/138	Wray, Jno., jun. ...	692	1 0 0	Plantagenet					
8/143	Dalgety & Co., Ltd. ...	12,991	13 0 0	Avon					
8/245	Wray, Sarah Ann ...	2,480	3 0 0	Plantagenet					
8/292	Dalgety & Co., Ltd. ...	7,706	8 0 0	Avon					
78/4	Do. ...	37,169	38 0 0	Do.					
78/27	Wray, John, jun. ...	2,000	2 0 0	Kent					
78/87	Bagg, Samuel ...	2,000	2 0 0	Kojonup					
78/122	Muir, Thos. ...	3,000	3 0 0	Nelson					

Western Australian Defence Force.

General Order.

VOLUNTEER FORCE.

Fremantle Infantry.—2nd Lieut. F. J. TOWNSEND to be Lieutenant, dated 8th May, 1895.

Guildford Infantry.—2nd Lieuts. J. H. MUNDAY and H. HAMERSLEY to be Lieutenants, dated 29th April, 1895.

Northampton Rifles.—2nd Lieut. W. BURGESS to be Lieutenant, dated 29th April, 1895.

Plantagenet Rifles.—2nd Lieut. E. S. P. TROODE to be Lieutenant, dated 21st May, 1895.

York Infantry.—2nd Lieuts. A. J. MONGER and T. H. THORNE to be Lieutenants, dated 29th April, 1895.

Perth Mounted Rifles.—2nd Lieuts. W. J. HOLMES and S. J. CHIPPER to be Lieutenants, dated 22nd May, 1895.

By Command,

H. H. HARVEST, Major,
Acting Commandant Local Forces.

Head Quarters, Albany,
12th June, 1895.

NOTICE.

IT is hereby notified, for general information, that a Branch Post and Telegraph Office has been established at East Perth, at the corner of Hill

and Goderich Streets, and will, on and after Monday, the 10th June, be open daily (Sunday excepted) from 7 a.m. until 7 p.m. for the despatch of business.

Deliveries by letter carrier will be made daily (Sunday excepted).

Mails will be despatched to the General Post Office at 6.15 a.m., 10.30 a.m., 1 p.m., and 2.45 p.m., to connect with mail service throughout the Colony.

R. A. SHOLL,

Postmaster General and
General Superintendent of Telegraphs.

General Post Office,
Perth, 8th June, 1895.

TENDERS ACCEPTED.

General Post Office,
Perth, 6th June, 1895.

THE following Tenders have been accepted for the conveyance of Mails:—

F. G. LITTLEWOOD, £65 per annum :
between Yalgoo and Melville, *via* Karlaminda, once a week, on horseback.

EDWARD HANNETT, £60 for six months :
from the Post Office at Esperance to Norseman, *via* Dundas, and *vice versa*, once a month, in a spring vehicle.

R. A. SHOLL,

Postmaster General and
General Superintendent of Telegraphs.

WESTERN AUSTRALIA.

METEOROLOGICAL OBSERVATIONS for the week ending 28th of May, 1895.

Table with columns: Barometer corrected and reduced to sea level, Temperature in Shade, Radiation Thermometers exposed, Wind, Rainfall, Evaporation, etc. Includes sub-sections for May 31st and June 7th.

The Observations are taken at 9 a.m.; the Barometer is also registered at 3 p.m., the Mean of the two readings being here * taken. † Force by Beaufort's scale.

MALCOLM A. C. FRASER, Meteorological Reporter.

NOTICE.

It is hereby notified, for general information, that in future (after the prescribed hours for closing the Telephone and Telegraph Offices), Urgent Messages will be received and transmitted through the Railway Telephones, on payment of double the ordinary Telegraph rates.

Payment for Messages to be made by means of Stamps affixed to the Messages.

(Sd.) H. W. VENN, Commissioner of Railways.

Public Works Office, Perth, W.A., 1st February, 1895.

The Electoral District of De Grey.

The undersigned, being the Returning Officer for the said District, hereby give notice that on the sixth day of June, 1895, I received from His Honour the Speaker of the Legislative Assembly a Writ for the Election of a Member to serve in the Legislative Assembly for the said District; that the day and time of Nomination will be from the hour of noon to the hour of two in the afternoon, on Monday, the seventeenth day of June, 1895; that the place of Nomination will be at Mr. J. G. Meares' Station, Sherlock River, being the Central Polling Place for the said Electoral District; that in the event of a poll being required, the day and time of the taking of such poll will be from the hour of ten in the forenoon to the hour of six in the afternoon, on Saturday, the twenty-second day of June, 1895, and that the places for taking such poll will be above-mentioned Place and the following District Polling Places, viz., at Condon Telegraph Station and at Mundabullaganna (McKay's) Station.

Dated the sixth day of June, 1895.

W. D. COWAN, Returning Officer for the Electoral District of De Grey.

DEPARTMENT OF LAND TITLES.

Transfer of Land Act, 1893, Section 74.

TAKE NOTICE that with the consent of the Commissioner of Titles it is my intention to register the following dealing dispensing with the production of the duplicate certificate of Title:—

Transfer No. 1472 dated 3rd December, 1894.

The Sheriff of Western Australia to George James Clark Stewart of Nannerup near Albany gentleman.

Subdivisions 36 37 38 39 of Albany Suburban Lot A 14 registered vol. 54 fol. 2.

Subdivisions 127 128 129 of Albany Suburban Lot A 14 registered vol. 54 fol. 3.

Subdivision 8 of Albany Town Lot 439 registered vol. 13 fol. 167.

Subdivisions 14 and 16 of Albany Town Lot 440 registered vol. 13 fol. 168.

Objections will be received up to Saturday the 15th June 1895.

ALFRED E. BURT, Registrar of Titles.

Land Titles' Office, Perth, } 16th May, 1895.

Haynes & Robinson, Albany, Solicitors for the Transferee.

9/5

Transfer of Land Act, 1893.

TAKE NOTICE that Louisa Inkpen of Perth widow has made application to be registered as the proprietor of an estate in fee simple in possession in the following parcel of land situate in the city of Perth being a portion of

Perth Town Lot Y 132 (Oa. Or. 24p.)

Bounded on the South-West by 150 links of Hardinge Street

On the South-East by 100 links of Lake Street and by opposite boundaries parallel and equal.

AND FURTHER TAKE NOTICE that all persons other than the applicant claiming to have any estate right title or interest in the above parcel of land ARE HEREBY REQUIRED to lodge in this Office on or before the 28th day of June next a caveat forbidding the same from being brought under the operation of the Act.

$\frac{87}{95}$ **Transfer of Land Act, 1893.**

TAKE NOTICE that John Charles Mews of Perth boat-owner has made application to be registered as the proprietor of an estate in fee simple in possession in the following parcel of land situate in the City of Perth being

Perth Town Lot Y 55.

Bounded on the *North* by 1 chain 50 links of Lamb Street
On the *South* by 1 chain 50 links of Francis Street
On the *West* by 4 chains 49 $\frac{3}{4}$ links of Hutt Street and
On the *East* by Perth Town Lot Y 56 measuring 4 chains 49 $\frac{1}{2}$ links.

AND FURTHER TAKE NOTICE that all persons other than the applicant claiming to have any estate right title or interest in the above parcel of land ARE HEREBY REQUIRED to lodge in this Office on or before the 21st day of June next a caveat forbidding the same from being brought under the operation of the Act.

ALFRED E. BURT,
Registrar of Titles.

Land Titles' Office, Perth, }
22nd May, 1895. }

Walter James, Perth, Applicant's Solicitor.

 $\frac{90}{94}$ **Transfer of Land Act, 1893.**

TAKE NOTICE that Henry Snowden of Northampton storekeeper eldest son and heir-at-law of Harriett Elizabeth Snowden widow deceased intestate has made application to be registered as the proprietor of an estate in fee simple in possession in the following parcels of land situate in the townsite of Geraldton being:—

Geraldton Suburban Lots 8 and 9

containing 4 acres 22 perches.

Bounded on the *North-East* by 10 chains 25 links of Lewis Street

On the *North-West* by 3 chains of Eleanor Street

On the *South-West* by the North-East boundary of Geraldton Suburban Lot 7 measuring 10 chains 1 $\frac{3}{4}$ links and

On the *South-East* by 5 chains 28 links of the North-West boundary of Geraldton Town Lot 745.

AND FURTHER TAKE NOTICE that all persons other than the applicant claiming to have any estate right title or interest in the above parcels of land ARE HEREBY REQUIRED to lodge in this Office on or before the 21st day of June next a caveat forbidding the same from being brought under the operation of the Act.

ALFRED E. BURT,
Registrar of Titles.

Land Titles' Office, Perth, }
25th May, 1895. }

Stone & Burt, Perth, Solicitors for the Applicant.

 $\frac{90}{95}$ **Transfer of Land Act, 1893.**

TAKE NOTICE that the West Australian Trustee Executor and Agency Company Limited executors of the will of the late Charles Crowther of Geraldton has made application to be registered as the proprietor of an estate in fee simple in possession in the following parcels of land viz. :—

Geraldton Town Lot 211

Bounded on the *West* by 1 $\frac{1}{2}$ chains of Gregory Street on the *East* by Geraldton Town Lot 218 measuring 1 $\frac{1}{2}$ chains on the *North* by Town Lot 210 and on the *South* by Town Lot 212 each measuring 2 chains 72 links.

Geraldton Town Lot 212

Bounded on the *West* by 1 $\frac{1}{2}$ chains of Gregory Street on the *East* by Geraldton Town Lot 217 measuring 1 $\frac{1}{2}$ chains on the *North* by Town Lot 211 measuring 2 chains 72 links on the *South* by Town Lots 213 and 214 measuring together 2 chains 72 links.

Geraldton Building Lot 88

Bounded on the *North-West* by 1 chain 90 links of Marine Terrace on the *South-East* by a similar line forming North-West boundary of Geraldton Building Lot 90 on the *North-East* by South-West boundary of Building Lot 89 and on the *South-West* by North-East boundary of Lot 87 each 2 chains 52 links in length.

Victoria Location 746

Bounded on the *North-East* by 40 chains of Arthur Road extending South-East from the East corner of Victoria Location 417 on the *North-West* by 40 chains of the South-East boundary of said Location extending South-West from said corner and on the *South-West* and *South-East* by lines parallel and equal respectively to the North-East and North-West boundaries.

Victoria Location 748

Bounded on the *North-East* by 24 chains of Arthur Road extending South-East from the East corner of Victoria Location 746 on the *North-West* by lines extending South-West 40 chains from said corner then North-West 98 links and then South-West 25 chains 68 links on the *South-West* by a South-East line of 24 chains 98 links and on the *South-East* by a North-East line of 65 chains 68 links to road aforesaid.

AND FURTHER TAKE NOTICE that all persons other than the applicant claiming to have any estate right title or interest in the above parcels of land ARE HEREBY REQUIRED to lodge in this office on or before the 21st day of June next a caveat forbidding the same from being brought under the operation of the Act.

ALFRED E. BURT,
Registrar of Titles.

Land Titles' Office, Perth, }
21st May, 1895. }

Stone & Burt, Perth, Applicant's Solicitors.

Designs and Trade Marks Act, 1884.


IT is hereby notified that I have received the under-mentioned Applications for the Registration of Trade Marks.

Any person or persons intending to oppose any of such applications must leave particulars in writing, in duplicate (on Form F), of his or their objections thereto, within two months of the first publication of such applications.

A fee of £1 is payable with such notice.

MALCOLM A. C. FRASER,
Registrar of Designs and Trade Marks.

Application No. P. $\frac{95}{95}$.—THE BIRMINGHAM VINEGAR BREWERY COMPANY, LIMITED, of Ashted Row, Birmingham, and London, England, Sauce and Pickle Manufacturers, to register in Class 42, in respect of substances used as food or as ingredients in food, particularly such as Table Sauces and Relishes, a Trade Mark, of which the following is a representation:—



The essential particulars of the Trade Mark are the device in a circle and the distinctive label, and the applicants disclaim any right to the exclusive use of the added matter except their name, "The Birmingham Vinegar Brewery Co., Ltd.," and their name "Hollbrook."

31st May, 1895.

Application No. P. $\frac{95}{95}$.—BURROUGHS, WELLCOME AND COMPANY, of Snowhill Buildings, London, E.C., England, and of 455 Collins Street, Melbourne, in the Colony of Victoria, Manufacturers, to register in Class 1, in respect

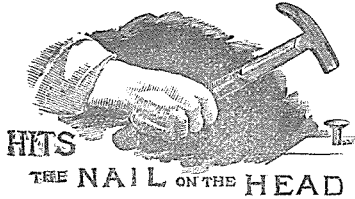
of Chemical Substances used in manufactures, photography, or philosophical research, and anticorrosives; in Class 3, in respect of Chemical Substances prepared for use in medicine and pharmacy; and in Class 42, in respect of substances used as food, or as ingredients in food, a Trade Mark, of which the following is a representation:—

TABLOIDS.

7th June, 1895.

Application No. P. $\frac{95}{137}$.—HENRY DAUBENEY BRANDRETH, of 22 Hamilton Square, Birkenhead, England, Patent Medicine Manufacturer and Vendor, to register in Class 3, in respect of Chemical Substances prepared for use in medicine and pharmacy, two Trade Marks, of which the following are representations:—

(1.)



(2.)

EXAINO

7th June, 1895.

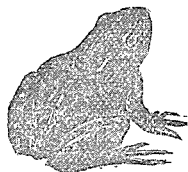
Application No. P. $\frac{95}{100}$.—CARGEEG, DIMANT AND COMPANY, of Howick Street, Perth, in the Colony of Western Australia, Merchants, to register in Class 38, in respect of Hosiery, a Trade Mark, of which the following is a representation:—



7th June, 1895.

Application No. P. $\frac{95}{131}$.—HANCE BROTHERS AND WHITE of Marshall Street, and No. 621-635 (odd numbers), Callowhill Street, Philadelphia, State of Pennsylvania, United States of America, Manufacturers, to register in Class 3, in respect of Medicated Confections for human use, two Trade Marks, of which the following are representations:—

(1.)



(2.)

'Frog in your Throat?'

14th June, 1895.


Application No. P. $\frac{95}{131}$.—J. C. LUDOWICI AND SON, LIMITED, of Clarence Street, Sydney, in the Colony of New South Wales, Mill Belt Manufacturers, to register in Class 37, in respect of Leather, Leather Belting, Sole Leather, Belt Laces, Pump Leathers, and Straps manufactured of Leather, a Trade Mark, of which the following is a representation:—



14th June, 1895.

Application No. P. $\frac{95}{134}$.—GIBSON TURNER, of Leederville, West Perth, in the Colony of Western Australia, Veterinary

Surgeon, to register in Class 2, in respect of Chemical Substances used for Veterinary purposes, a Trade Mark, of which the following is a representation:—



Gibson Turner

14th June, 1895.

NOTE.—The date mentioned in each case is that of the first appearance of the advertisement.

In the matter of "The Patent Act, 1888" (52 Victoria, No. 5), and of "The Patent Act Amendment, 1892" (55 Victoria, No. 15).

NOTICE is hereby given that the undermentioned Applications for Letters Patent, and the complete Specifications annexed thereto, have been accepted, and are now open to public inspection at the Patent Office.

Any person or persons may oppose any of such applications, by lodging at the Patent Office, within two months from the date of the first appearance of the advertisement thereof in the *Western Australian Government Gazette*, a notice in writing, in duplicate, stating his name and address, and the nature and ground of his opposition. A fee of 10s. 6d. is payable with such notice.

Application No. 795, P. $\frac{95}{127}$.—THE TRENTHAM ENGINEERING COMPANY, LIMITED, whose registered office is at The Trentham Engineering Works, Trentham, in the Colony of Victoria. Assignees of WILLIAM TREWHELLA, of "Sunnyside," Trentham, aforesaid. Engineer, "*An Improved Hot Air Motor.*" 19th April, 1895.

Application No. 679, P. $\frac{95}{75}$.—ROBERT THOMPSON McMASTER, of Perth, in the Colony of Western Australia, Architect, "*An Improved Airtight Sanitary Pan.*" 26th April, 1895.

Application No. 797, P. $\frac{95}{134}$.—WALTER EPHRAIM DOWNS, of Sutter Creek, in the County of Amador, State of California, United States of America, Engineer, "*Improvements in Machines for pulverising Ores and other like Substances.*" 26th April, 1895.

Application No. 803, P. $\frac{95}{116}$.—LOUIS PELATAN, of 6 Cité d'Antin, Paris, in the Republic of France, Engineer, and FABRIZIO CLERICI, of Milan, in the Kingdom of Italy, Engineer, "*Improvements in treating Ores or other Substances or Liquors containing Gold or Silver or both, and Apparatus therefor.*" 3rd May, 1895.

Application No. 805, P. $\frac{95}{132}$.—GEORGE JOHN TOM JELLEY PARFITT, of Keynsham, Somerset, England, Electrical Engineer, "*Improved method of Electric Lighting in Series, and Apparatus therefor.*" 3rd May, 1895.

Application No. 806, P. $\frac{95}{143}$.—DR. ALBRECHT SCHMIDT, 170, 171 Müllerstrasse, Berlin, in the German Empire, Chemist, "*Improvements in the Extraction of Gold and Silver and in Solvents of those Metals.*" 3rd May, 1895.

- Application No. 759, P. $\frac{9.5}{114}$.—LOUIS WILLS, of Coolgardie, in the Colony of Western Australia, Gentleman, "*A New Means to precipitate on to Lead Foil Sheets by means of an Electric Current (iron used as the anode and lead as the cathode) all Precious Metals held in Solution in Cyanide of Potassium.*" 10th May, 1895.
- Application No. 791, P. $\frac{3.5}{119}$.—JOSEPH SAMUEL BEEMAN, of Station Street, Camberwell, in the Colony of Victoria, Engineer, "*Improvements in the manufacture of Mouthpieces for Cigarettes and the like, and in Apparatus therefor.*" 10th May, 1895.
- Application No. 804, P. $\frac{9.5}{111}$.—WILLIAM DUFFY, of 114 Vauxhall Walk, London, England, Wood-block Flooring and Paving Manufacturer, "*Improvements relating to Wood-block Paving for Roadways, Streets, and Thoroughfares, applicable also to other purposes.*" 10th May, 1895.
- Application No. 807, P. $\frac{9.5}{114}$.—FRANK MENDES STONE, of Howick Street, Perth, in the Colony of Western Australia, Licensed Patent Agent, "*A Blank or Form for Telegraphic or other Messages and Envelope combined,*" having been communicated to him by ALEXANDER DOWNE, of "Dovedale," Pemell's Flat, Randwick, City of Sydney, in the Colony of New South Wales, Engineer. 10th May, 1895.
- Application No. 808, P. $\frac{9.5}{117}$.—ALBERT CHESTER IVES, of 3 Adelaide Street, London, in the County of Middlesex, England, Journalist, "*Improvements in and relating to Billiard Tables and the like.*" 10th May, 1895.
- Application No. 809, P. $\frac{9.5}{118}$.—JAMES NELSON WOOD, of Richmond, Virginia, one of the United States of America, Inventor, "*Improvements in Cigarette Machines.*" 10th May, 1895.
- Application No. 811, P. $\frac{9.5}{113}$.—WILLIAM HENRY VAUGHAN, of Nos. 332 and 334, Old Street, in the County of London, England, Cabinet Maker, "*Improvements in Collapsible or Folding Wardrobes or like Articles of Furniture.*"—17th May, 1895.
- Application No. 812, P. $\frac{9.5}{114}$.—WILLIAM HENRY VAUGHAN, of Nos. 332 and 334, Old Street, in the County of London, England, Cabinet Maker, "*Improvements in Collapsible or Folding Furniture.*"—17th May, 1895.
- Application No. 814, P. $\frac{9.5}{116}$.—MICHAEL WILLIS FERGUSON, of Nos. 56 to 62 Elizabeth Street, Melbourne, in the Colony of Victoria, Manufacturing Stationer, Assignee of ARMAND MAUCHAIN, of 28 Grand Quai, Geneva, in Switzerland, General Merchant, "*An Improved School, Office, or Study Desk.*"—17th May, 1895.
- Application No. 816, P. $\frac{9.5}{110}$.—ADOLPH MOONELIS, of 143 Avenue D, New York, State of New York, United States of America, Manufacturer, "*Improvements in Cigarette Machines.*"—17th May, 1895.
- Application No. 817, P. $\frac{9.5}{111}$.—ADOLPH MOONELIS, of 143 Avenue D, New York, State of New York, United States of America, Manufacturer, "*Improvements in Machines for Cutting Wrappers of Cigarettes from Tobacco Leaves.*"—17th May, 1895.
- Application No. 818, P. $\frac{9.5}{112}$.—EDWARD ANDERSON BLANTON, of Johannesburg, in the South African Republic, Engineer, "*Improvements in Devices for Fastening the Cams of Stamp Mills.*"—17th May, 1895.
- Application No. 819, P. $\frac{9.5}{113}$.—THOMAS JOSEPH BOUCH-TREMAINE, of Brighton Road, Marino, in the Province of South Australia, Gentleman, "*Improvements in Harness, and especially in Collar and Hames and the connection of Traces thereto.*"—17th May, 1895.
- Application No. 820, P. $\frac{9.5}{114}$.—JAMES BURGESS READMAN, D. Sc., of 4 Lindsay Place, Edinburgh, Scotland, Analytical and Consulting Chemist, "*Improvements in obtaining Cyanides and Ferrocyanides.*"—17th May, 1895.
- Application No. 627, P. $\frac{9.4}{117}$.—THOMAS ALEXANDER ALLAN, care of The Austral Otis Engineering Company, Limited, of Hanna Street, South Melbourne, in the Colony of Victoria, Gentleman, "*An Improved Apparatus for Effecting the Amalgamation of Precious Metals from Finely-divided Material containing them.*"—24th May, 1895.
- Application No. 683, P. $\frac{9.4}{117}$.—GEORGE BROUGHAM HUBERT AUSTIN, of "Bella Vista," Brinsley Road, Camberwell, near Melbourne, in the Colony of Victoria, Architect, "*Improvements in Velocipedes.*"—24th May, 1895.
- Application No. 719, P. $\frac{9.4}{117}$.—FRANK VIAL, of Macaulay Road, Kensington, in the Colony of Victoria, Leather Belt Manufacturer, Assignee of ALEXANDER MCCALL, late of North Melbourne, but now of Mount Alexander Road, Ascot Vale, in the Colony of Victoria, Grocer, "*An Improved Contrivance for preventing Horses running away with Vehicles.*"—24th May, 1895.
- Application No. 821, P. $\frac{9.5}{110}$.—JAMES RAWLEY HART, of Daylesford, in the Colony of Victoria, Engineer, "*An Improved Gold-Saving Apparatus.*"—24th May, 1895.
- Application No. 822, P. $\frac{9.5}{111}$.—ALFRED GEORGE SAUNDERS, of Gouger Street, Adelaide, in the Province of South Australia, Engineer, "*Improvements in or relating to Stamper Batteries for the Disintegration of Metalliferous Ores and the like.*"—24th May, 1895.
- Application No. 823, P. $\frac{9.5}{112}$.—JOHN BANBURY, of High Street, Burford, Oxfordshire, England, Engineering Agent, "*An Improved Method of making Cans, Drums, Hollowware, and the like.*"—24th May, 1895.
- Application No. 824, P. $\frac{9.5}{113}$.—WILLIAM FULTON HUTCHINSON, of No. 26 Cortlandt Street, New York, in the County and State of New York, United States of America, Manufacturer, "*Improvements in Railways.*"—24th May, 1895.
- Application No. 825, P. $\frac{9.5}{114}$.—ARCHIBALD DAVID MACDONALD, of the Electric Telegraph Office, Melbourne, in the Colony of Victoria, Telegraph Operator, "*Improvements in and relating to Telegraphic Relays.*"—24th May, 1895.
- Application No. 826, P. $\frac{9.5}{115}$.—CHARLES HENRY PALMER, Manufacturer, JOHN WILLIAM DENMEAD, Machinist, and JOSEPH ALOIRTUS BAUGHMAN, Master Mechanic, residing, respectively, at 104 North Summit Street, 228 Carl Street, and 1086 South Main Street, in the City of Akron, County of Summit and State of Ohio, one of the United States of America, "*Improvements in and relating to Machines for filling Boxes with Matches.*"—24th May, 1895.
- Application No. 827, P. $\frac{9.5}{116}$.—CHARLES PERCY SHREWSBURY, Engineer, FRANK LAURENCE MARSHALL, Gentleman, and JOHN COOPER, Gentleman, all of No. 8 Furnival's Inn, in the

City of London, England, and JOHN LASKEY DOBELL, of Traine, Modbury, in the County of Devon, England, Electrician, "*Improvements in the Manufacture of Carbon for Electrical and other Purposes.*"—31st May, 1895.

Application No. 828, P. $\frac{9.5}{180}$.—WALTER McDERMOTT, of 43 Threadneedle Street, in the City of London, England, Engineer, "*Improvements in Concentrating Machines for Ores and other Materials.*"—31st May, 1895.

Application No. 829, P. $\frac{9.5}{181}$.—JOHN CORRY FELL, of 3 College Road, Chalk Farm, London, England, Engineer, "*Improvements in Apparatus for the Concentration of Minerals by means of Compressed Air.*"—31st May, 1895.

Application No. 831, P. $\frac{9.5}{183}$.—SALOMON BERDITSCHESKY, said APOSTOLOFF, and MOISE FREUDENBERG, both of 9 Alliance Street, Brussels, in the Kingdom of Belgium, Engineers, "*Improvements in Telephonic Apparatus.*"—31st May, 1895.

Application No. 657, P. $\frac{9.4}{244}$.—HENRY BANFIELD, of Argent Street, Broken Hill, in the Colony of New South Wales (temporarily residing at Adelaide, in the Province of South Australia), Mechanical Engineer, "*Improvements in Crushing and Amalgamating Mills.*"—7th June, 1895.

Application No. 644, P. $\frac{9.4}{244}$.—THE "WHITE" PATENT RAIL JOINT COMPANY, LIMITED, whose registered office is at 96 King William Street, Adelaide, in the Province of South Australia, Assignees of ROBERT ARCHIBALD WHITE, also of Adelaide aforesaid, Civil and Mechanical Engineer, "*Improvements in Fastenings for Rail Joints of Railways and Tramways.*" 14th June, 1895.

Application No. 840, P. $\frac{9.5}{201}$.—GEORGE LEWIS, of Launceston, in the Colony of Tasmania, Boot and Shoe Manufacturer and Importer, "*An Improvement in the Manufacture of Lace Boots, to be called 'The Seamless Boot.'*" 14th June, 1895.

Application No. 841, P. $\frac{9.5}{202}$.—ARTHUR GEORGE COWAN, of No. 33 York Street, Sydney, in the Colony of New South Wales, Importer, "*A New or Improved Shower for Bathing purposes.*" 14th June, 1895.

Application No. 842, P. $\frac{9.5}{203}$.—HERBERT McNAMEE, of Perth, in the Colony of Western Australia, Contractor, "*An Automatic Sanitary Closet.*" 14th June, 1895.

MALCOLM A. C. FRASER,
Registrar of Patents.

NOTE.—The date mentioned in each case is that of the first appearance of the advertisement.

Kelmscott Roads Board.

IT was resolved by the above Board, at a Meeting held on June 3rd, 1895, that the old track leading from the Armadale Railway Station, proceeding in a Westerly direction through Loc. 31 to a point on the Eastern boundary of block $\frac{7}{1684}$, and thus effecting a junction with the surveyed road in that locality, be declared a Minor Road within the meaning of the Roads Act.

FREDK. J. SAW,
Acting Chairman.

Narrogin, June 3, 1895.

NOTICE.

Fremantle Roads Board.

Deviation in Forrest Road.

AT a meeting of the above Board, held on the 12th March, 1895, it was decided to declare the following deviation in Forrest Road:—

Bounded on the *West* by lines starting from the South-East corner of Location 179, and extending thence $346^{\circ} 44'$ 582 links, and thence $9^{\circ} 59'$ 84 links to a point on the West boundary of the original Road Survey; and on the *East* by lines parallel to the West boundary, and distant 50 links therefrom.

(Signed) W. POWELL,
Chairman Fremantle Roads Board.

AT a Meeting of the Murray Roads Board, held at Pinjarrah on the 3rd day of June, 1893, it was resolved to take, for the purpose of opening a new line of communication, the lands hereinafter described, that is to say: A strip of land, one chain wide, starting from Mandurah and extending along the Western shore of the Estuary *via* Terrup Well, Worrungup Spring, Nerigardup Spring, Mount Hardy, Mount John, thence to the Eastern shore of Lake Clifton, joining the old road near the 42-mile post, and thence along it South-Westward to its intersection with the Bunbury-Pinjarrah Road, near the 34-mile post.

ARTHUR BIRCH,
Chairman Murray Roads Board.

Pinjarrah, 4th May, 1895.

THE Narrogin District Roads Board intend running a Road, one chain wide, from S.W. corner of Caballing Townsite running S. to Block $\frac{11}{161}$ to N.W. corner of Block $\frac{7}{6}$; also intend running a Road, one chain wide, from N.E. corner of Cannilla's Block $\frac{4}{16}$, Caballing, to A. J. Clarke's; also a Road from Narrogin to Fitt's Block $\frac{7}{6}$.

H. POTTER,
Secretary.

Narrogin, 6th May, 1895.

Beverley Roads Board.

A RESOLUTION was passed at a Meeting of the above Board, on April 4th, 1895, "to resume a strip of land, one chain wide, for the purpose of opening a new line of communication through Blocks 452, 1376, 826, sub. 2 of 14, 14, and portion of Location K, joining present surveyed road to Waterhatch."

HORACE SMITH,
Chairman Beverley Roads Board.

Beverley, April 10th, 1895.

APPLICATION has been made to the Toodyay Roads Board to close the Road from the S.E. to the S.W. corners of Avon Location 1600, on the South Boundary; comprising Suburban Lots 54 to 67, and Block known as Keane's Reserve.

EDWARD KEANE.

Perth, 4th June, 1895.

Victoria Park Roads Board.

At a Meeting of the above Board, held at Victoria Park, on the 27th day of February, 1895, it was resolved that the following Roads be declared as Roads:—

Kingston Road and Duke Street, as shown on plan deposited in the Office of Titles, No. 596 (Victoria Park Estate).

Mackie Street, as shown on plan deposited in the Office of Titles, No. 598 (South Perth Estate).

Gloucester Street, portion between King William Street and Mackie Street, as shown on plan deposited in the Office of Titles, No. 598 (South Perth Estate).

Cargill Street, as shown on plan deposited in the Office of Titles, No. 598 (South Perth Estate).

Cavenish Road, as shown on plan deposited in the Office of Titles, No. 597 (Victoria Park Estate).

(Signed) WM. STUBBS,

Chairman,

Victoria Park Roads Board.

May 3rd, 1895.

Victoria Park Roads Board.

At a meeting of the above Board, held at Victoria Park, on the twenty-seventh day of February, 1895, it was resolved to declare a Road, 1 chain wide, starting from the Perth-Albany Road, at a point situate $310^{\circ} 33'$ about 25 chains from its junction with the Welsh Pool Road, and extending $45^{\circ} 23'$ 13 chains 28 links to join declared Road No. 130, as shown on plan deposited in Titles Office, No. 129.

(Signed) WM. STUBBS,

Chairman,

Victoria Park Roads Board.

May 3rd, 1895.

KATANNING ROADS BOARD.

At a meeting of the above Board held at Katanning, on the 20th day of August, 1892, a resolution was passed that the following lands be taken for the purpose of opening new lines of communication, viz.:—

TO BE MAIN ROADS.

1. A strip of land, one chain wide, starting from the West end of Daping Street, at its intersection with Clive Street, and extending South-Easterly along Daping Street to the East boundary of Katanning Townsite; then South along said boundary, and the West boundary of Kojonup Location 138, to join the road parallel to the Great Southern Railway Reserve, and along it Southward to the South boundary of the District.

2. A strip of land, one chain wide, starting from the level crossing at Clive and Argent Streets and extending in a South-West direction along Argent Street; thence North-West along Amherst Street to the South-East boundary of E 21; thence South-West along the North-West boundary of the Townsite to the South corner of E 40; thence North-West, passing along the South-West boundaries of said E 40 and E 53, to the South boundary of E 31; thence North-West to the South-East corner of Kojonup Location 243; thence West and North along its South and West boundaries to Onslow Road; thence North along the East boundary of Katanning Agricultural Area, Lot 10, to its North-East corner; thence Westerly along Warburton Road to the

South-West corner of Katanning Agricultural Area, Lot 30; thence North along Forster to Throssell Road, and Westerly along it to Brazier Road; thence North along said Brazier Road to the South boundary of Reserve 338 at Boyerine.

3. A strip of land, one chain wide, starting from the level crossing at Clive and Argent Streets, and extending North-East along Clive Street; then North-West along Carew Street to the East boundary of E 6, and along it to Marmion Road; thence North along Oxley Road to the Surveyed Road leading to Yairabin Well, and along said road North-Easterly to the North boundary of the District via Yairabin Well, Kojonup Locations 198 and 219.

4. A strip of land, one chain wide, being portion of McKenzie Road between Great Southern Railway Reserve and Oxley Road.

5. A strip of land, one chain wide, starting from the level crossing at Clive and Argent Streets and extending South-Easterly along Austral Terrace; then South-West along Albion ($1\frac{1}{2}$ chain wide) and Argyle Streets to join the Kojonup-Katanning Road.

6. A strip of land, one chain wide, starting from the East end of Amherst Street, and extending South-West along Argent Street; thence along Arlington Street and Argyle Street.

TO BE MINOR ROADS.

1. A strip of land, one chain wide, starting from a point on the South boundary of Katanning Roads Board District at its intersection with Minor Road No. 447, and extending North passing along the West boundary of W.A.L. Co.'s Locations E 2, E 1, and through E 35 to an angle in the Main Road from Katanning to Yowangup in the North boundary of said E 35; thence West passing along the South boundaries of E 31, E 24, E 19, E 111, and E 130 to the East boundary of E 128; thence North to join Onslow Road.

2. A strip of land, one chain wide, starting from the North-East corner of W.A.L. Co.'s Location E 12, and extending East passing along the North boundaries of E 11, E 1, E 33 and the North-West boundary of E 53 to the Great Southern Railway Reserve.

3. A strip of land, one chain wide, starting from the Kojonup-Katanning Main Road at the North-West corner of E 42, and extending South along the West boundary of said E 42, E 3, and E 32 to the South-West corner of said E 32.

4. A strip of land, one chain wide, starting from the South side of the Kojonup-Katanning Road, and extending South-East along part of the South-West boundary of Katanning Townsite to its South-West corner; thence South to the South-East corner of E 47; thence Southward to the North-East corner of E 26.

5. A strip of land, one chain wide, leaving Minor Road No. 1 at the North-East corner of E 14, and extending West along the North boundary of W.A.L. Co.'s said E 14, E 27, to the South-West corner of E 112.

- | | |
|---|---|
| 6. Dewey Road | 29. Rosseloty Road |
| 7. Cornwall Road | 30. Parry Road |
| 8. Marshall Road | 31. Marmion Road |
| 9. Brazier Road (remaining portion of) | 32. Ranford Road |
| 10. Prinsep Road | 33. Brooking Road |
| 11. Monger Road | 34. Climie Road |
| 12. Rogers Road | 35. Adam Road |
| 13. Stewart Road | 36. Byfield Road |
| 14. Forster Road (remaining portion of) | 37. Gibney Road |
| 15. Stirling Road | 38. McKenzie Road |
| 16. Knight Road | 39. Hassell Road |
| 17. Powell Road | 40. Campbell Road |
| 18. Trimmer Road | 41. Muir Road |
| 19. Paterson Road | 42. Hackett Road |
| 20. Shenton Road | 43. Robinson Road |
| 21. Burt Road | 44. Orchard Road |
| 22. Richardson Road | 45. Cronin Road |
| 23. McKail Road | 46. Newstead Road |
| 24. Willstead Road | 47. Hensman Road |
| 25. Vanzuilecom Road | 48. Throssell Road (remaining portion of) |
| 26. Parker Road | 49. Warburton Road (remaining portion of) |
| 27. Moir Road | 50. Onslow Road |
| 28. Withers Road | 51. Forrest Road. |

F. H. PIESSE,

Chairman Katanning Roads Board,

Katanning, April 20th, 1895.

Broome Hill Roads Board.

IN accordance with a Resolution passed at a Meeting of the above Board, held at Broome Hill on the 9th day of March, 1895, it was decided to declare the following Minor Roads:—

1. A strip of land, one chain wide, the West side starting from a point on the North boundary of Kojonup Location 263, situate due South from the South-East corner of S.O.L. $\frac{2}{3}$, and extending North to its North-East corner; thence North-East along the surveyed road to the South-West corner of Kojonup Location 199; thence North to the North-West corner of Kojonup Location 272; thence North-North-Easterly and Northerly, passing along the East boundary of Kojonup Location 107 and part of the East boundary of Kojonup Location 214 to the South boundary of Kojonup Location 118; thence East to its South-East corner; and thence North to the North boundary of the district.

2. A strip of land, one chain wide, starting from the railway crossing in Ivy Street, and extending North along Indus Lane; thence in a Northerly direction parallel to and along the Great Southern Railway Reserve to the North boundary of the district.

3. A strip of land, one chain wide, leaving the surveyed road from Kojonup Location 175 to Kojonup Location 177 (Martinup) at a point due West from the South-West corner of said Kojonup Location 177, and extending East, the North side of said road passing along the South boundary of Kojonup Location 177 aforesaid to its South-East corner; thence East-North-East about 50 chains, joining a surveyed road (No. 305).

4. A strip of land, one chain wide, leaving the Woodaralup-Martinup Road at a point South from the South-West corner of Kojonup Location 101, and extending North to the North-East corner of Kojonup Location 253; thence West, the South side of road passing along the North boundary of said Location 253 to its North-West corner; thence West-South-West about 260 chains to join a surveyed road at its intersection with the East boundary of W.A. Land Company's Location $\frac{D}{3}$.

W. H. GRAHAM,
Chairman Broome Hill Roads Board.

Broome Hill Roads Board.

AT a Meeting of the above Board, held at Broome Hill on the 9th day of March, 1895, it was resolved that a strip of land, one chain wide, the East side starting from a point on the North boundary of Kojonup Location 287, situate 5 chains 44 links West from its North-East corner, and extending $226^{\circ} 4' 22$ chains 54 links to join the Kojonup-Etticup Road, be taken for the purpose of opening a new line of communication.

W. H. GRAHAM,
Chairman Broome Hill Roads Board.
9th March, 1895.

Broome Hill Roads Board.

AT a Meeting of the above Board, held at Broome Hill on the 9th day of March, 1895, it was resolved to resume that parcel of land, being portion of Kojonup Location 188, containing two roods, bounded by lines starting from the South-East corner of said Kojonup Location 188, and extending West 5 chains, thence $80^{\circ} 41' 5$ chains 10 links, and South 1 chain to the starting point.

W. H. GRAHAM,
Chairman Broome Hill Roads Board.
9th March, 1895.

NOTICE.

THIS is to certify that I have applied to the Maradong Roads Board for leave to place two swing gates across the Bannister-Albany Road, on Block 8/203.

HENRY BULL,
By his Attorney,
F. E. SALTWELL.
Perth, May 30th, 1895.

NOTICE.

The Newspaper Libel and Registration Act, 1884.

IT is hereby notified that non-compliance with the provisions of Sections 9 and 10 of the above Act, relating to Annual Returns, renders Printers and Publishers liable to a penalty not exceeding Twenty-five pounds.

F. A. MOSELEY,
Registrar Supreme Court.
Supreme Court Office, Perth,
28th February, 1895.

"The Companies Act, 1893."

The South Ironclad Gold-mining Tribute Company, No-Liability.

THE Office of this Company is situate at the Ironclad Mine, Marble Bar, and THOMAS TUPPER is the Attorney of the Company in Western Australia.

Dated this 7th day of June, 1895.
PARKER & PARKER,
Solicitors for the said Company
and its said Attorney.

Approved—
F. A. MOSELEY,
Registrar of Companies.

"The Companies Act, 1893."

**Peake's Find Proprietary Company
(No Liability).**

THE Office of this Company is situated at Messrs. Parker and Parker's Offices, Barrack Street, Perth.

Dated this 13th day of June, 1895.
PARKER & PARKER,
Solicitors and Attorneys for the Company
in Western Australia.

Approved—
F. A. MOSELEY,
Registrar of Companies.

"The Companies Act, 1893."

In the matter of "The Great Coolgardie Gold Mine, Limited."

NOTICE is hereby given that the Offices of the above Company are situated in Bayley Street, Coolgardie.

Dated June 13, 1895.
WILLIAM JOHN BEGELHOLE,
Attorney for the said Company.

Approved—
F. A. MOSELEY,
Registrar of Companies.

*In the matter of "The Companies Act, 1893"
(56 Vic., No. 8).*

NOTICE is hereby given that under the provisions of Section 20 of the above Act, a Certificate of Incorporation, as a No-Liability Company, has this day been issued to "The Twenty-five Mile Development Company, No-Liability."

Dated this 10th day of June, 1895.
F. A. MOSELEY,
Registrar of Companies.
Supreme Court, Perth, W.A.

*In the matter of "The Companies Act, 1893," and the
"Australasian Automatic Weighing Machine Co.,
Ltd."*

NOTICE is hereby given that the Office or Place of Business in Western Australia of the above-named Company has been removed to Wellington Street (close to Barrack Street), Perth.

ROBIA COTTLE,
Attorney for the said Company
in Western Australia.

June 3rd, 1895.

Public Notice.

*The Coolgardie Masonic Hall Coy., Limited,
in Liquidation.*

A GENERAL Meeting of the above Company will be held at the Coolgardie Stock Exchange, Bayley Street, Coolgardie, on Monday, June 24th, 1895, at 8 o'clock, p.m.

BUSINESS:

1. To receive Liquidator's Account and Balance Sheet.
2. To declare Dividend.

Dated at Coolgardie, 13th day of May, 1895.

GEO. BELLINGHAM,
Liquidator.

"The Companies Act, 1893."

The West Australian Mining Co., Ltd.

NOTICE is hereby given that the Office or Place of Business of the above-named Company is situate at G. E. Baker & Co., St. George's Terrace, Perth, in the said Colony.

Dated this 4th day of June, 1895.

G. E. BAKER & Co.,
Attorneys for the Company.

*In the matter of "The Companies Act, 1893," and the
Imperial Insurance Company, Limited, of London.*

NOTICE is hereby given that the Office or Place of Business of the above-named Company in Perth has been removed to William Street, adjoining the Bank of Australasia.

C. HY. SMITH,
Resident Manager,
Attorney of the Company.

Perth, 5th June, 1895.

"The Companies Act, 1893."

The Red, White, and Blue Gold Mining Co., Ltd.

NOTICE is hereby given that the Office or Place of Business of the above-named Company is situated at Austin Street, Cue, in the said Colony.

Dated the 4th day of June, 1895.

A. B. P. BAYNE,
Attorney for the Company.

NOTICE.

To whom it may concern.

IT is hereby notified that Frederick Holmes Hall has retired from the firm trading as "Hall Bros. & Co.," of Northam. The business will be carried on, as heretofore, by C. R. Knight and H. Hall, under the same style and title.

C. R. KNIGHT.
HENRY HALL.

Northam, 1st June, 1895.

NOTICE.

DISSOLUTION OF PARTNERSHIP.

NOTICE is hereby given that the Partnership formerly existing between Frederick Arundel Wedge, John Edward Wedge, Charles Upton Wedge, and Alexander Robert Richardson was dissolved on second day of January, 1894, by effluxion of time and mutual consent.

All accounts against the firm must be sent into Fredk. A. Wedge, at Boodarie Station, *via* Roebourne, at once, or they will not be acknowledged.

Witnesses— (Signed)
CHAS. J. EFFORD. FRED. A. WEDGE.
A. A. HARDIE. CHAS. WEDGE.
H. ELLINER. JOHN E. WEDGE.
HARRY F. JOHNSTON. A. R. RICHARDSON.
Dated this third day of June, 1895.

WE, JOHN MATHEW WALKER and DAVID NAUGHTON, both of Marble Bar, hereby give notice that the Partnership hitherto existing under the style and title of "Walker, Naughton & Co.," is this day dissolved by mutual consent, and all debts due to or by the late firm will be received or paid by the said John Mathew Walker, whose receipt will be a sufficient discharge.

Given under our hands this 1st day of April, 1895.

Signed by the said }
John Mathew Walker, in the } JOHN MATHEW WALKER.
presence of }
H. SWETE.
Signed by the said }
David Naughton, } D. NAUGHTON.
in the presence of }
H. SWETE.

The Waterworks Act.

PURSUANT to Sec. 48 of "The Waterworks Act, 1889," WE, THE CITY OF PERTH WATER SUPPLY CO., LD., being the Contractors with the Mayor, Councillors, and Citizens of the City of Perth for the Supply of Water to the said City of Perth, do hereby give notice that the Main Pipe has been laid down by us, the said Contractors, in the following streets, in the said City of Perth:—

Charles Street, from Newcastle Street to Vincent Street.

Murray Street, from Gordon Street to Have-lock Street.

And that the said Contractors are prepared to distribute a constant supply of water therefrom to the lands and premises situated in such streets.

Dated this 12th day of June, 1895.

For the City of Perth Water Supply Co., Ltd.
WALTER H. JONES,
Secretary.

Re William Dockwray Jackson, deceased.

PURSUANT to an Act of the Imperial Parliament, made and passed in the 22nd and 23rd years of the Reign of Her present Majesty, Chapter 35, intituled "An Act to further amend the Law of Property, and to relieve Trustees" (adopted by Local Ordinance 31st Victoria, No. 8): Notice is hereby given that all creditors and other persons having any

claims or demands upon or against the estate of William Dockwray Jackson, late of Fremantle, in the Colony of Western Australia, deceased (who died at Fremantle, aforesaid, on Monday, the 8th day of April, 1895, and whose will was duly proved by George Bland Humble, at Fremantle, Town Clerk in the said Colony, one of the Executors in the will named), are hereby required to send in writing particulars of their claims or demands to Messrs. Kidson & Gawler, of Henry Street, Fremantle, on or before the 13th day of July next. And notice is hereby also given that at the expiration of the last mentioned day the said George Bland Humble will proceed to distribute the assets of the said William Dockwray Jackson amongst the parties entitled thereto, having regard only to the claims of which the said George Bland Humble has then had notice, and that the said George Bland Humble will not be liable for the assets of the said William Dockwray Jackson, deceased, or any part thereof so distributed to any person of whose claim the said George Bland Humble has not had notice at the time of the distribution.

Dated this 10th day of June, 1895.

KIDSON & GAWLER,
Solicitors for the Executors.

The Bankruptcy Act, 1892.

Application for Discharge.

Debtor's Name.	Address.	Description.	Court.	No.	Date fixed for Hearing.
David Alexander Hay, of the firm of M. Hay & Son.	Bunbury.	Merchant.	Supreme Court of Western Australia.	No. 25 of 1893.	Wednesday, the 10th day of July, 1895, at half-past ten o'clock in the forenoon, at the Supreme Court, Perth.

Dated this 5th day of June, 1895.

H. WAINSCOT,
Official Receiver in Bankruptcy.

The Bankruptcy Act, 1892.

Adjudication.

Debtor's Name.	Address.	Description.	Court.	No.	Date of Order.	Date of Petition.
John Milne.	Fremantle.	Contractor.	Supreme Court of Western Australia.	No. 28 of 1895.	12th day of June, 1895.	6th day of June, 1895.

Dated this 13th day of June, 1895.

H. WAINSCOT,
Official Receiver in Bankruptcy.

The Bankruptcy Act, 1892.

First Meetings and Public Examinations.

Debtor's name.	Address.	Description.	Court.	Number.	Date of first meeting.	Hour.	Place.	Date of public examination.	Hour.	Place.	Date of Order (if any) for summary administration.
JOHN MILNE ...	Fremantle	Contractor ...	Supreme Court of Western Australia	No. 28 of 1895	Tuesday, the 25th day of June, 1895	3 o'clock in the afternoon	The Federal Hotel, Fremantle	Monday, the 24th day of June, 1895	Half-past 10 o'clock in the forenoon	Supreme Court of Western Australia, Perth	12th day of June, 1895.
THOMAS HARRY MARSHALL	Cue, Murchison Goldfield	Licensed Victualler	Supreme Court of Western Australia	No. 20 of 1895	Monday, the 24th day of June, 1895	3 o'clock in the afternoon	Supreme Court of Western Australia, Perth	Monday, the 24th day of June, 1895	Half-past 10 o'clock in the forenoon	Supreme Court of Western Australia, Perth	Nil.

H. WAINSCOT,
Official Receiver in Bankruptcy.

Dated this 13th day of June, 1895.

The Bankruptcy Act, 1892.

Application for Discharge.

Debtor's Name.	Address.	Description.	Court.	Number.	Date fixed for Hearing.
Thomas James Long.	Perth.	Ironfounder.	Supreme Court of Western Australia.	No. 9 of 1894.	Tuesday, the 9th day of July, 1895, at half-past ten o'clock in the forenoon, at the Supreme Court, Perth.

Dated this 11th day of June, 1895.

H. WAINSCOT,
Official Receiver in Bankruptcy.

The Bankruptcy Act, 1892.

Receiving Order.

Debtor's Name.	Address.	Description.	Court.	No. of Matter.	Date of Order.	Date of Petition.	Act or Acts of Bankruptcy.
John Milne.	Fremantle.	Contractor.	Supreme Court of Western Australia.	No. 23 of 1895.	7th day of June, 1895.	6th day of June, 1895.	Debtor's Petition.

Dated this 7th day of June, 1895.

H. WAINSCOT,
Official Receiver in Bankruptcy.

The Bankruptcy Act, 1892.

Notice of Intended Dividend.

Debtor's Name.	Address.	Description.	Court.	Number.	Last day for receiving proofs.	Name of Trustee.	Address.
Alexander Harris.	Perth.	Grocer.	Supreme Court of Western Australia.	No. 24 of 1894.	Monday, the 1st day of July, 1895.	Arthur James Diamond.	Fremantle.

Dated this 13th day of June, 1895.

H. WAINSCOT,
Official Receiver in Bankruptcy.

The Bankruptcy Act, 1892.

Application for Discharge.

Debtor's Name.	Address.	Description.	Court.	Number.	Date fixed for Hearing.
Frank Elliott.	Coalgardie.	Storekeeper.	Supreme Court of Western Australia.	No. 23 of 1894.	Friday, the 12th day of July, 1895, at half-past ten o'clock in the forenoon, at the Supreme Court, Perth.

Dated this 13th day of June, 1895.

H. WAINSCOT,
Official Receiver in Bankruptcy.