

Government Gazette

OF

WESTERN AUSTRALIA.

[Published by Authority.]

No. 32.]

PERTH: FRIDAY, JUNE 21.

[1895.

No. 6122.—C.S.O.

**Local Court proclaimed at Yalgoo,
Yalgoo Goldfield District.**

$\frac{5}{9} \frac{2}{5}$

PROCLAMATION

Western Australia,) to wit.)	By His Excellency SIR ALEXANDER CAMPELL ONSLOW, Knight, Ad- ministrador of the Government in and over the Colony of Western Australia and its Dependencies, &c., &c., &c.
-----------------------------------	--

ALEX. C. ONSLOW.
(L. S.)

WHEREAS by an Ordinance of the Legislative Council of the said Colony, made and passed in the Twenty-seventh year of the Reign of Her Most Gracious Majesty Queen Victoria, No. 21, intituled "An Ordinance for the recovery of Small Debts and Demands," the Governor is empowered by Proclamation to constitute Local Courts for the recovery of Small Debts and Demands, to be holden at such times and places, and within such Districts throughout the said Colony as may be most fit and convenient: **NOW THEREFORE I**, the Administrator of the Government, with the advice of the Executive Council, do hereby notify and proclaim, and do hereby constitute a Local Court for the recovery of Small Debts and Demands to be holden on the second Thursday in July next, and thenceforward on the second Thursday in each month, at the hour of ten o'clock in the forenoon, at Yalgoo, in the Yalgoo Goldfield District.

Given at Perth, under my hand and the Public Seal of the said Colony, this 12th day of June, 1895.

By His Excellency's Command,
JOHN FORREST,
Colonial Treasurer.

GOD SAVE THE QUEEN!!!

No. 6137.—C.S.O.

$\frac{15}{9} \frac{2}{5}$

*Colonial Secretary's Office,
Perth, 20th June, 1895.*

HIS Excellency the Administrator in Executive Council has been pleased to direct that during the temporary absence from Perth of the Honourable A. R. RICHARDSON, Commissioner of Crown Lands, the duties of his Office shall be performed by the Honourable E. H. WITTENOOM, M.L.C., Minister for Mines.

OCT. BURT,
Under Secretary.

No. 6138.—C.S.O.

$\frac{14}{9} \frac{2}{5}$

*Colonial Secretary's Office,
Perth, 20th June, 1895.*

HIS Excellency the Administrator in Executive Council has been pleased to appoint JOHN MAUNSELL to be Resident Magistrate, Resident Medical Officer, and Sub-Collector of Internal Revenue of the Ashburton Magisterial District; the Magistrate of the Local Court, Sub-Collector of Customs and Quarantine Officer at Onslow; also Public Vaccinator of the Urban and Suburban Districts of Onslow and the Rural District of Ashburton.

OCT. BURT,
Under Secretary.

No. 6139.—C.S.O.

$\frac{19}{9} \frac{2}{5}$ $\frac{16}{11}$ $\frac{15}{23}$

*Colonial Secretary's Office,
Perth, 20th June, 1895.*

HIS Excellency the Administrator in Executive Council has been pleased to appoint the undermentioned to be Justices of the Peace for this Colony:—

- DUNCAN McRAE, of Croydon, Sherlock River.
- BARRINGTON CLARKE WOOD, M.L.A., of Perth.
- ROBERT CECIL CLIFTON, of Perth.
- FREDERICK SPENCER, of Perth.
- GEORGE T. POOLE, of Perth.
- NEIL McNEIL, of Perth.
- THOMAS ANDERSON KIDD, of Mullewa.
- FRANCIS BIRD, of Albany.
- MAJOR E. W. HAYNES, of Perth.

OCT. BURT,
Under Secretary.

No. 6140.—C.S.O.

 $\frac{1 \frac{5}{5} 0 \frac{1}{5}}$ *Colonial Secretary's Office,
Perth, 20th June, 1895.*

HIS Excellency the Administrator in Executive Council has been pleased to appoint C. B. ELLIOTT, J.P., to be a Visiting Justice to the Geraldton Gaol.

OCT. BURT,
Under Secretary.

No. 6141.—C.S.O.

 $\frac{1 \frac{5}{5} 4 \frac{5}{5}}$ *Colonial Secretary's Office,
Perth, 20th June, 1895.*

HIS Excellency the Administrator in Executive Council has been pleased to appoint Sir ALEXANDER T. COCKBURN-CAMPBELL, Bart., to be District Registrar of Births, Deaths, and Marriages for the East Kimberley Registry District, *vice* W. D. Cummins, transferred.

OCT. BURT,
Under Secretary.

No. 6142.—C.S.O.

 $\frac{1 \frac{5}{5} 4 \frac{5}{5}}$ *Colonial Secretary's Office,
Perth, 20th June, 1895.*

HIS Excellency the Administrator in Executive Council has been pleased to temporarily appoint H. W. BIRCH to act as District Registrar of Births, Deaths, and Marriages for the East Kimberley Registry District, pending the arrival of Sir Alexander T. Cockburn-Campbell, Bart., at Wyndham.

OCT. BURT,
Under Secretary.

No. 6146.—C.S.O.

 $\frac{1 \frac{5}{5} 1 \frac{0}{5}} \quad \text{E} \quad \frac{2 \frac{2}{5} 0 \frac{2}{5}}$ *Colonial Secretary's Office,
Perth, 20th June, 1895.*

HIS Excellency the Administrator in Executive Council has been pleased to make the following appointments in the Education Department:—

- $\frac{5 \frac{8}{5} 7}{5}$ MARY MITCHELL to be Pupil Teacher, of the Fourth Class, at Albany Public School.
- $\frac{2 \frac{3}{5} 4}{5}$ ELLEN E. EGAN to be, temporarily and provisionally, Teacher of Day Dawn School.
- $\frac{7 \frac{4}{5} 4}{5}$ G. E. JONES to be, temporarily and provisionally, Master of Bindoon Half-time Schools.

OCT. BURT,
Under Secretary.

No. 6144.—C.S.O.

 $\frac{1 \frac{5}{5} 4 \frac{5}{5}}$ *Colonial Secretary's Office,
Perth, 20th June, 1895.*

HIS Excellency the Administrator in Executive Council has been pleased to appoint R. BIEDERMAN to be District Registrar of Births, Deaths, and Marriages for the Kimberley Goldfields Registry District, *vice* A. G. Clifton, transferred.

OCT. BURT,
Under Secretary.

No. 6145.—C.S.O.

 $\frac{1 \frac{5}{5} 4 \frac{5}{5}}$ *Colonial Secretary's Office,
Perth, 20th June, 1895.*

HIS Excellency the Administrator in Executive Council has been pleased to appoint ALEXANDER RONALD GRANT to be Clerk Assistant, Legislative Assembly, *vice* Sir A. T. Cockburn-Campbell, resigned.

OCT. BURT,
Under Secretary.

No. 6143.—C.S.O.

 $\frac{1 \frac{5}{5} 0 \frac{4}{5}}$ *Colonial Secretary's Office,
Perth, 20th June, 1895.*

IT is hereby notified, for general information, that a Return of the Election of W. P. RAMSAY, as Councillor for the Municipality of Southern Cross, *vice* I. J. K. Cohn, has been received at this Office.

OCT. BURT,
Under Secretary.

Parliamentary.

IT is hereby notified, for general information, that a Return has this day been received to the Writ issued on the fifth instant by the Honourable the Speaker, for the Election of a Member to serve in the Legislative Assembly for the Electoral District of DeGrey; and that from the said Return it appears that

ALEXANDER ROBERT RICHARDSON
was duly elected for the said Electoral District of DeGrey.

WALTER A. GALE,
Clerk of the Assembly.

Legislative Assembly Chamber,
June 20th, 1895.

Department of Lands and Surveys, Perth, 13th June, 1895.

THE License for 14 years of the undermentioned Allotment of Timber Land will be offered for Sale, at Public Auction, on the date and place specified in the Schedule below; at eleven o'clock, a.m.

SCHEDULE.

Date of Sale.	Place of Sale.	Description of Lot.	Number of Lot.	Area.	Upset price.
1895. July 5 ...	Perth ...	Special Timber License, near Mahogany Creek	$\frac{9 \frac{6}{5}}$	acres. 1,280	£40.

E. H. WITTENOOM, Acting Commissioner of Crown Lands.

Roads Board By-Laws.

Department of Lands and Surveys,
Perth, 19th June, 1895.

THE following By-Laws are published in accordance with the provisions of Section 64 of "The Roads Act, 1888."

E. H. WITTENOOM,
for Commissioner of Crown Lands.

PLANTAGENET ROADS BOARD—NEW BY-LAWS, 1895.

WHEREAS by "The Roads Act, 1888," Section No. 62, it is enacted that it shall be lawful for the Board to make, publish, alter, modify, amend, or repeal such By-Laws as to it shall seem meet, &c., &c., and it is furthermore enacted, in Section 64, that such By-Laws, when confirmed by the Governor, and published in the *Government Gazette*, shall have the force of law: Now, pursuant to the powers contained in the above Act, it is ordered and directed by the Board that the following By-Laws shall, from and after their confirmation and publication as aforesaid, be new By-Laws of the Board, in addition to those already in force:—

INTERPRETATIONS.

1. The following words shall have the meaning assigned to each respectively:—

- "Board" shall mean the Plantagenet Roads Board.
- "Act" shall mean "The Roads Act, 1888."
- "District" shall mean the Plantagenet Roads District.
- "Team" shall mean any vehicle drawn by oxen, horses, or camels, or any of them.
- "Tire width" shall mean the collective width of all the wheels of a vehicle (for instance, a wagon of four wheels with three-inch tires shall have a collective tire width of 12 inches).
- "Road" shall mean main road within the meaning of the Act.
- "Bridge" shall mean any bridge or culvert within the Plantagenet Roads Board District.

TO PROTECT ROADS FROM BEING UNDULY DAMAGED.

2. Any carrier, owner, employer, or other responsible person or persons driving or employing a driver driving a team on any road in the district who shall load, or cause to be loaded, more than five hundredweight to each inch of tire width of the vehicle he drives or causes to be driven, shall, so soon as a period of three months elapses after the confirmation and publication of this By-Law, forfeit and pay on conviction a penalty of not less than Ten shillings and not exceeding Five pounds for the first or any following offence against this By-Law.

TO PROTECT BRIDGES FROM FIRE.

3. Any person or persons who shall light a fire (except by the order of the Board) or shall place any bushes, blackboy tops, rushes, or any other inflammable material under or against any bridge in the district, for the purpose of making a camp or sleeping place or for any other purpose, shall, after the confirmation and publication of this By-Law, forfeit and pay on conviction a penalty not less than One pound and not exceeding Twenty pounds for the first or any following offence against this By-Law.

TO FACILITATE THE PUBLICATION OF BY-LAWS AND NOTICES.

4. Any exhibition of By-Laws of local application required by Section No. 64 of the Act shall be deemed to be complied with and fulfilled by the Board after they have affixed or caused to be affixed, and by keeping so affixed to a notice board set up at the entrance gate or gates (if any), or otherwise at some conspicuous place at any railway station, siding, or bridge, a copy of the By-Laws referring to roads which the aforesaid railway stations, sidings, or bridges are in juxtaposition or are the terminal points.

(Sd.) HORACE EGERTON WARBURTON.
Chairman Plantagenet Roads Board.

I, SIR ALEXANDER CAMPBELL ONSLOW, Knight,
Administrator, &c., &c., &c., hereby confirm the above By-Laws.

ALEX. C. ONSLOW.

Roads Boards Elections.

Department of Lands and Surveys,
Perth, 19th June, 1895.

IT is hereby notified, for general information, that Returns have been received of the following gentlemen to serve on the undermentioned Roads Boards, during the current year:—

LEEDERVILLE ROADS BOARD.

CHAIRMAN—James Stewart Bennet.
MEMBERS—John Whitton Mill,
John Gilbert,
Henry James Barnett,
Jesse David Leeder,
James Thomson Tunnoek,
Thomas Wallace.

CANNING ROADS BOARD.

MEMBER—W. Windsor,
vice
Stanley Sutton, resigned.

E. H. WITTENOOM,
for Commissioner of Crown Lands.

"The Roads Act, 1888."

WHEREAS the Kojonup Roads Board, by Resolution passed at a meeting of the Board, held at Kojonup, on the twentieth day of December, 1894, resolved to take, for the purpose of opening a new line of communication, the lands hereinafter described, that is to say:—

No. 464.

A strip of land, $\frac{1}{2}$ chain wide, starting from the North corner of Kojonup Location 5, the North-West side of said strip extending along the North-West boundary of said Location 5 to the Perth-Albany Road.

And whereas such resolution has been duly published by the said Board for three months in the *Government Gazette* and in the *Australian Advertiser* newspaper, circulating in the District of the said Board:

And whereas the said Board has given to the owner of the lands above described and intended to be taken, one month's notice in writing of the said resolution:

And whereas the Governor in Executive Council has confirmed the said resolution, it is hereby notified that the said lands have been taken by the said Board for the purpose aforesaid; and the said Board, with the approval of the Governor in Council, does hereby class the Road along such lands to be a Minor Road.

Dated the 19th day of June, 1895.

LOUIS F. VANZUILCOM,
Chairman Kojonup Roads Board.

In pursuance of the provisions of Section 58 of "The Roads Act, 1888," I do hereby notify the new line of communication described in the above-mentioned resolution of the Kojonup Roads Board to be a road within the meaning of "The Roads Act, 1888," subject to the provisions of the said Act.

Dated the 19th day of June, 1895.

E. H. WITTENOOM,
for Commissioner of Crown Lands.

Appointment of Inspectors of Poisoned Lands.

*Department of Lands and Surveys,
Perth, 29th May, 1895.*

HIS Excellency the Administrator has been pleased to appoint the following persons to act as Inspectors of Poisoned Lands in connection with Applications under the 78th Clause of the Land Regulations:—

- ¹⁷³/₂ JOHN HUGH PHILLIPS, J.P., of Culham.
¹⁷³/₂ WILLIAM BUTTERLEY, of Mumberkine.
¹⁸⁸/₀ CLARENCE DOUST, of Bridgetown.

Applicants for land under the Poisoned Land Regulations are informed that the services of any of the above-named gentlemen can be obtained on payment of the Inspector's fee, each Inspector being entitled to charge £2 for each day employed.

All certificates sent to the Office of the Department of Lands and Surveys, in proof of any land applied for being "Poisoned Land," must bear the signature of two Inspectors, and are subject to the final approval of His Excellency the Governor in Executive Council.

A. R. RICHARDSON,
Commissioner of Crown Lands.

"The Homesteads Act, 1893," and "The Homesteads Act Amendment Act, 1894."

Lots for Selection as "Free Homestead Farms."

³³⁵/₅ *Department of Lands and Surveys,
Perth, 29th April, 1895.*

IT is hereby notified, for general information, that His Excellency the Governor in Executive Council has been pleased to order that the Crown Lands already surveyed into sections within the following Agricultural Areas, in the South-West and Eastern Divisions of the Colony, be available for selection as Free Homestead Farms, under the provisions of "The Homesteads Act, 1893," and "The Homesteads Act Amendment Act, 1894":—

Appertarra	Beverley	Boyanup
Bainding	Caljie	Coolup
Collie	Dalaroo	Darkan
Doodlakin	Ewlymartup	Harvey
Jandakot	Katanning	Koojan
Meckering	Moorumbine	Mullewa
Narrogin	Nonga	Preston
Serpentine	Tammin	Tenterden
Tweed	Uduc	Wagin
Wickepin.		

A. R. RICHARDSON,
Commissioner of Crown Lands.

"The Homesteads Act, 1893," and "The Homesteads Act Amendment Act, 1894."

Lots for Selection as "Free Homestead Farms."

³³²/₂ *Department of Lands and Surveys,
Perth, 30th May, 1895.*

IT is hereby notified, for general information, that His Excellency the Administrator in Executive Council has been pleased to order that the Crown Lands already surveyed into sections within the following Agricultural Areas, in the South-West and Eastern Divisions of the Colony, be available for selection as Free Homestead Farms, under the provisions of "The Homesteads Act, 1893," and "The Homesteads Act Amendment Act, 1894":—

BAINDING. DALAROO.

A. R. RICHARDSON,
Commissioner of Crown Lands.

New Town Lots open for Sale.

Townsite of Austin.

²⁸⁹/₁ *Department of Lands and Surveys,
Perth, 30th May, 1895.*

HIS Excellency the Administrator in Executive Council, by virtue of the powers given him by the Land Regulations, has been pleased to order that the Crown Land included within the area hereafter particularised be classed as Town and Suburban, to form a Townsite within the Murchison Goldfield, hereafter to be known and distinguished as "Austin," containing 28 acres 0 roods 12 perches.

Bounded on the *Eastward* and *Southward* by lines extending respectively 21 degrees 29 minutes 13 chains, and 291 degrees 29 minutes 21 chains 60 links from a spot situate West 175 chains 35 links and North 613 chains 11 links from Survey post marked K 22, near Mumbee Rock-hole, and by opposite boundaries parallel and equal.

The upset price at which allotments within this Townsite will be offered for sale by public auction, as provided by the Land Regulations, will for the present be £20 per lot.

The allotments already surveyed are numbered from 1 to 41, inclusive.

Town Lots 15, 11, 19, 20, 21, 22, 31, and 41 have been reserved for Miners' Institute and Public utility.

Plans of the same will shortly be obtainable at this Office, and the Offices of the Government Resident, Geraldton, and Warden, Murchison Goldfield.

A. R. RICHARDSON,
Commissioner of Crown Lands.

New Town Lots open for Sale.

Townsite of Dundas.

²⁵³/₃ *Department of Lands and Surveys,
Perth, 22nd May, 1895.*

HIS Excellency the Administrator in Executive Council, by virtue of the powers given him by the Land Regulations, has been pleased to order that the Crown Land included within the area hereafter particularised be classed as Town and Suburban, to form a Townsite within the Dundas Goldfields, hereafter to be known and distinguished as "Dundas," containing 50 acres.

Bounded on the *North-East* and *North-West* by lines extending respectively 162 degrees 6 minutes 22 chains 75 links, and 252 degrees 6 minutes 22 chains from a post situate 10 chains 64 links South, and 13 chains 10 links West from Survey Tree B. 29, near Noganyer Soak; and by opposite boundaries parallel and equal.

The upset price at which allotments within this Townsite will be offered for sale by public auction, as provided by the Land Regulations, will, for the present, be £20 per lot.

The allotments already surveyed are numbered from 1 to 51 inclusive.

Town Lots 16, 17, and 51, have been reserved for public utility.

Plans of the same will shortly be obtainable at this office, and at the offices of the Warden, Dundas, and the Government Land Agent, Albany.

A. R. RICHARDSON,
Commissioner of Crown Lands.

New Town Lots open for Sale.

Townsite of Goongarrie.

$\frac{2243}{94}$

*Department of Lands and Surveys,
Perth, 12th June, 1895.*

HIS Excellency the Administrator in Executive Council, by virtue of the powers given him by the Land Regulations, has been pleased to order that the Crown Land included within the area hereafter particularised be classed as Town and Suburban, to form a Townsite within the Coolgardie Goldfield, hereafter to be known and distinguished as "Goongarrie," containing 230 acres.

Bounded on the Eastward and Northward by lines starting from a spot situate West 5 chains 49 links, and North 5 chains 95 links from the South-West corner of Coolgardie Mining Lease 613, and extending $173^{\circ} 8' 44$ chains, and $263^{\circ} 8' 52$ chains 40 links, and by opposite boundaries parallel and equal.

The upset price at which allotments within this Townsite will be offered for sale by public auction, as provided by the Land Regulations, will, for the present, be £20 per lot.

The allotments already surveyed are numbered from 1 to 61, inclusive.

Town Lots 9, 10, 21, 22, 51, 52, and 61 have been reserved for public utility.

Plans of the same will shortly be obtainable at this Office, and at the Office of the Warden, Coolgardie Goldfield.

E. H. WITTENOOM,
Acting for Commissioner of Crown Lands.

New Town Lots open for Sale.

Townsite of Bamboo.

$\frac{2032}{95}$

*Department of Lands and Surveys,
Perth, 12th June, 1895.*

HIS Excellency the Administrator in Executive Council, by virtue of the powers given him by the Land Regulations, has been pleased to order that the Crown Land included within the area hereafter particularised be classed as Town and Suburban, to form a Townsite within the Pilbarra Goldfield, hereafter to be known and distinguished as "Bamboo," containing 225 acres.

Bounded by lines starting from a spot situate $125^{\circ} 36' 10$ chains from the East corner of Pilbarra Mining Lease 46, and extending $305^{\circ} 36' 90$ chains through the North-East boundary of said Mining Lease, thence $35^{\circ} 36' 25$ chains, thence $125^{\circ} 36' 90$ chains, and finally $215^{\circ} 36' 25$ chains to the starting point.

The upset price at which allotments within this Townsite will be offered for sale by public auction, as provided by the Land Regulations, will, for the present, be £20 per lot.

The allotments already surveyed are numbered from 1 to 140 inclusive.

Town lots 25, 26, 70 to 79 (inclusive), 114, 115, 124, 125, and 140 have been reserved for public utility.

Plans of the same will shortly be obtainable at this Office, and at the Office of the Warden, Pilbarra Goldfield.

E. H. WITTENOOM,
Acting for Commissioner of Crown Lands.

New Town Lots open for Sale.

Townsite of Norseman.

$\frac{301}{95}$

*Department of Lands and Surveys,
Perth, 22nd May, 1895.*

HIS Excellency the Administrator in Executive Council, by virtue of the powers given him by the Land Regulations, has been pleased to order that the Crown land included within the area hereafter particularised be classed as Town and Suburban to form a Townsite within the Dundas Goldfield, hereafter to be known and distinguished as "Norseman," containing 640 acres.

Bounded on the North and East by lines extending respectively West 80 chains and South 80 chains from a spot situate 149 chains 26 links West, and 254 chains 10 links South from Trigonometrical Station B 23 on Dundas Hills, and by opposite boundaries parallel and equal.

The upset price at which allotments within this Townsite will be offered for sale by public auction, as provided by the Land Regulations, will, for the present, be £20 per lot.

The allotments already surveyed are numbered as follows:—Town, 1 to 108, inclusive; and Suburban, 1 and 2.

Town Lots 7 to 12, inclusive; 46 to 60, inclusive; 85 to 87, inclusive; and Suburban Lots 1 and 2 have been reserved for public utility, &c.

Plans of the same are now obtainable at this Office, and at the Offices of the Warden, Dundas, and the Government Land Agent, Albany.

A. R. RICHARDSON,
Commissioner of Crown Lands.

New Suburban Lots open for Sale.

Parkerville Suburban Area.

$\frac{544}{95}$

*Department of Lands and Surveys,
Perth, 19th June, 1895.*

HIS Excellency the Administrator in Executive Council, by virtue of the powers given him by the Land Regulations, has been pleased to order that the Crown Land included within the area hereinafter particularised be classed as Suburban land, hereafter to be known and distinguished as "Parkerville."

Bounded by lines starting from a point situate 1 chain East from the North-East corner of Helena Location 97 and extending about 105 chains West along its North boundary, thence North about 88 chains to the South side of the Eastern Railway Reserve and along it North-Westerly about 45 chains, thence $30^{\circ} 10'$ about 29 chains, thence $120^{\circ} 10' 15$ chains 4 links, thence $73^{\circ} 43' 3$ chains, thence along the North side of a public road $120^{\circ} 10' 17$ chains 20 links $106^{\circ} 10'$ about 14 chains 90° about 65 chains $76^{\circ} 40'$ about 7 chains 50 links $137^{\circ} 44'$ about 9 chains 20 links 90° about 113 chains, thence North 3 chains, thence East 32 chains 35 links, thence South about 16 chains to the North side of the Eastern Railway Reserve, thence Easterly along its North boundary about 12 chains, thence South about 29 chains, thence West about 117 chains, thence South about 5 chains, thence West 36 chains 50 links to a public road, and along its East side $166^{\circ} 36'$ about 17 chains $160^{\circ} 2'$ about 6 chains 80 links, thence $180^{\circ} 34'$ 35 chains 18 links to the starting point.

The upset price at which these allotments will be offered for sale by public auction, as provided by the Land Regulations, will for the present be £2 per acre.

The allotments already surveyed are numbered from 1 to 85 inclusive.

Suburban Lots 11, 12, 83, and 85 have been reserved.

Plans of the same are now obtainable at this office.

E. H. WITTENOOM,
for Commissioner of Crown Lands.

Coolgardie Cemetery.

2873

Department of Lands and Surveys,
Perth, 19th June, 1895.

HIS Excellency the Administrator has been pleased to appoint the undermentioned gentlemen to form a Board of Management for the Cemetery at Coolgardie (Reserve No. 2772):—

CHAIRMAN—Revd. T. Trestrail.
MEMBERS—Revd. John Abraham Burns,
Revd. James Duff,
Revd. Edward Mallan Collick,
Henry Fein,
Alexander Matheson,
Edward Nathan Marks,
John Howard Taylor,
Gerard Tucker,
George White,
John Marshall, senr.

E. H. WITTENOOM,
for Commissioner of Crown Lands.

Government Assays.

M. 48

Department of Mines,
Perth, 20th June, 1895.

IT is hereby notified, for general information, that the Assay of any West Australian Mineral, Rock, or Ore, for any Commercial Metal such as Gold, Silver, Lead, Copper, Tin, Iron, Zinc, Mercury, or Antimony, will be prepared by the Government Assayer for a fee of Five shillings for each Metal sought.

DIRECTIONS FOR SENDING SAMPLES.

1. Send from 3oz. to 4oz. of each sample.
2. Do not crush the sample unless you wish to send an average from a large quantity.
3. Wrap each sample separately in strong paper, enclosing a piece of white paper with the number of the sample and your own name.
4. Address the parcel to "The Government Assayer, Perth."
5. Send a letter at the same time to the same address, stating for what metals you desire the samples to be assayed, and enclosing the fees.
6. Always retain duplicate samples of whatever you send, marked with the same numbers, and dated.

N.B.—The rate of postage is one penny for every 2 ounces and under.

E. H. WITTENOOM,
Minister for Mines.

Amendment of Boundaries of Agricultural Areas.

2858

Department of Lands and Surveys,
Perth, 5th June, 1895.

IT is hereby notified, for general information, that His Excellency the Administrator in Executive Council has been pleased to amend the boundaries of the undermentioned Agricultural Areas, by excluding those portions of the Areas not surveyed into Lots, as delineated on the Plans of the Department of Lands and Surveys. The Boundaries published in the *Government Gazette* on the dates shown hereunder are hereby cancelled:—

3 1/4 0	Moorumbine ...	17th December, 1891.
2 5/8 7	Wickepin ...	17th December, 1891.
2 1/2 4	Tweed ...	1st September, 1892.

A. R. RICHARDSON,
Commissioner of Crown Lands.

Department of Mines.

Notice.

ON application and payment of the undermentioned fees and charges, the following can be obtained at the Head Office, Perth:—

	£	s.	d.
Miner's Rights (each)	1	0	0
Mining Licenses (each)	0	10	0
Goldfields Act and Regulations ...	0	1	0
Mineral Lands Act, 1892, and Regulations	0	1	0
Plans of Mining Centres, Routes, etc. (each)	0	1	0
Geological Map, Western Australia	0	2	6

E. H. WITTENOOM,
Minister for Mines.

NOTICE.

IT is hereby notified, for general information, that in future (after the prescribed hours for closing the Telephone and Telegraph Offices), Urgent Messages will be received and transmitted through the Railway Telephones, on payment of double the ordinary Telegraph rates.

Payment for Messages to be made by means of Stamps affixed to the Messages.

(Sd.) H. W. VENN,
Commissioner of Railways.

Public Works Office, Perth, W.A.,
1st February, 1895.

C.L.D. 707,95.

Crown Law Offices,
Perth, 20th June, 1895.

THE Honourable the Attorney General, acting under Order of the Governor in Council made the 13th day of April, 1894, under the provisions of Section 74 of "The Constitution Act, 1889," has been pleased to appoint MURRAY SCOTT as Bailiff of the Local Court at Kalgoorlie, *vice* R. Graham.

R. B. BURNSIDE,
Crown Solicitor.

The Electoral District of De Grey.

I, the undersigned, being the Returning Officer for the said District, hereby give notice that on the sixth day of June, 1895, I received from His Honour the Speaker of the Legislative Assembly a Writ for the Election of a Member to serve in the Legislative Assembly for the said District; that the day and time of Nomination will be from the hour of noon to the hour of two in the afternoon, on Monday, the seventeenth day of June, 1895; that the place of Nomination will be at Mr. J. G. Meares' Station, Sherlock River, being the Central Polling Place for the said Electoral District; that in the event of a poll being required, the day and time of the taking of such poll will be from the hour of ten in the forenoon to the hour of six in the afternoon, on Saturday, the twenty-second day of June, 1895, and that the places for taking such poll will be above-mentioned Place and the following District Polling Places, *viz.*, at Condon Telegraph Station and at Munda-bullaganna (McKay's) Station.

Dated the sixth day of June, 1895.

W. D. COWAN,
Returning Officer for the
Electoral District of De Grey.

TENDERS FOR PUBLIC WORKS.

City of Perth.

Mount Park Road Contract.

TENDERS will be received at this Office up to noon on Tuesday, the 2nd July, 1895, for the above Contract.

They are to be addressed to "The Hon. the Director of Public Works," and marked outside, "Tender for Mount Park Road Contract."

Conditions of Contract, Specifications, and Drawings may be seen at this Office, on and after Tuesday, 18th June, 1895.

The lowest or any tender will not necessarily be accepted.

H. W. VENN,
Commissioner of Railways and
Director of Public Works.

Public Works Office,
Perth, Western Australia, }
11th June, 1895.

Perth.

Drill Hall Contract.

TENDERS will be received at this Office up to noon on Tuesday, the 23rd of July, 1895, for the above Contract.

They are to be addressed to "The Hon. the Director of Public Works," and marked outside, "Tender for Perth Drill Hall Contract."

Conditions of Contract, Specifications, and Drawings may be seen at this Office on and after the 19th June.

The lowest or any tender will not necessarily be accepted.

H. W. VENN,
Commissioner of Railways and
Director of Public Works.

Public Works Office,
Perth, Western Australia, }
6th June, 1895.

Perth.

Store Building and Fencing Contract.

TENDERS will be received at this Office up to noon on Tuesday, the 25th of June, 1895, for the above Contract.

They are to be addressed to "The Hon. the Director of Public Works," and marked outside, "Tender for Store Building and Fencing Contract."

Conditions of Contract, Specifications, and Drawings may be seen at this Office on and after the 17th of June.

The lowest or any tender will not necessarily be accepted.

H. W. VENN,
Commissioner of Railways and
Director of Public Works.

Public Works Office,
Perth, Western Australia, }
6th June, 1895.

Geraldton.

School Additions and Repairs Contract.

TENDERS will be received at this Office up to noon on Tuesday, the 25th June, 1895, for the above Contract.

They are to be addressed to "The Hon. the Director of Public Works," and marked outside, "Tender for Geraldton School Additions and Repairs Contract."

Conditions of Contract, Specifications, and Drawings may be seen at this Office, and at Court House, Geraldton, on and after 15th June, 1895.

The lowest or any tender will not necessarily be accepted.

H. W. VENN,
Commissioner of Railways and
Director of Public Works.

Public Works Office,
Perth, Western Australia, }
13th June, 1895.

Sweeping Chimneys.

Annual Contracts, 1895-6.

Contracts for Sweeping Chimneys during the year 1895-6 at the Government Buildings at Albany, Bunbury, Busselton, Fremantle, Geraldton, Newcastle, Northam, Perth, and York.

SEPARATE Tenders will be received at this Office up to noon on Tuesday, the 25th June, 1895, for the above Contract.

They are to be addressed to "The Hon. the Director of Public Works," and marked outside, "Tender for Sweeping Chimneys—Annual Contract, 1895-6, at "

Conditions of Contract and Specifications may be seen at this Office, and those for the Contracts at all towns, except Perth, may also be seen at their respective Court Houses.

The lowest or any tender will not necessarily be accepted.

H. W. VENN,
Commissioner of Railways and
Director of Public Works.

Public Works Office,
Perth, Western Australia, }
30th May, 1895.

Eastern Railway.

Newcastle Railway Station Contract.

Construction complete with Permanent Way and Buildings, &c. (including the providing of all materials except the rails and fastenings for the Permanent Way).

TENDERS will be received at this Office up to noon on Tuesday, the 23rd July, 1895, for the above Contract.

They are to be addressed to "The Hon. the Director of Public Works," and marked outside, "Tender for Newcastle Railway Station Contract."

Conditions of Contract, Specifications, and Drawings may be seen at this Office, and at Court House, Newcastle, on and after Monday, 24th June, 1895.

The lowest or any tender will not necessarily be accepted.

H. W. VENN,
Commissioner of Railways and
Director of Public Works.

Public Works Office,
Perth, Western Australia, }
19th June, 1895.

Southern Cross.School Contract.

TENDERS will be received at this Office up to noon on Tuesday, the 25th of June, 1895, for the above Contract.

They are to be addressed to "The Hon. the Director of Public Works," and marked outside, "Tender for Southern Cross School Contract."

Conditions of Contract, Specifications, and Drawings may be seen at this Office, and at Court Houses, Northam and Southern Cross, on and after 11th June.

The lowest or any tender will not necessarily be accepted.

H. W. VENN,
Commissioner of Railways and
Director of Public Works.

Public Works Office,
Perth, Western Australia, }
6th June, 1895.

Southern Cross.Police Lock-up Contract.

TENDERS will be received at this Office up to noon on Tuesday, the 23rd of July, 1895, for the above Contract.

They are to be addressed to "The Hon. the Director of Public Works," and marked outside, "Tender for Southern Cross Police Lock-up Contract."

Conditions of Contract, Specifications, and Drawings may be seen at this Office, and at Court Houses, Northam and Southern Cross, on and after the 17th inst.

The lowest or any tender will not necessarily be accepted.

H. W. VENN,
Commissioner of Railways and
Director of Public Works.

Public Works Office,
Perth, Western Australia, }
6th June, 1895.

Esperance Bay School Contract.

TENDERS will be received at this Office up to noon on Tuesday, the 25th June, 1895, for the above Contract.

They are to be addressed to "The Hon. the Director of Public Works," and marked outside, "Tender for Esperance Bay School Contract."

Conditions of Contract, Specifications, and Drawings may be seen at this Office, and at Post Office, Esperance, and Court House, Albany, on and after 11th June.

Telegraphic tenders, similarly addressed and marked, will be received up to the same hour, provided that written tenders in due form have previously been lodged with the Postmaster, Esperance, or Government Resident, Albany.

The lowest or any tender will not necessarily be accepted.

H. W. VENN,
Commissioner of Railways and
Director of Public Works.

Public Works Office,
Perth, Western Australia, }
30th May, 1895.

Emptying Cesspits.Annual Contracts, 1895-6.

Contracts for Emptying and Cleaning Cesspits, Drives, Earth Closets, and Urinals during the year 1895-6, at the Government Buildings at Albany, Bunbury, Busselton, Fremantle, Geraldton, Newcastle, Northam, Perth, and York.

SEPARATE Tenders will be received at this Office up to noon on Tuesday, the 25th June, 1895, for the above Contract.

They are to be addressed to "The Hon. the Director of Public Works," and marked outside, "Tender for Cesspits, 1895-6, Contract at....."

Conditions of Contract and Specifications for the above Contracts may be seen at this Office, and those for the Contracts at all towns, except Perth, may also be seen at their respective Court Houses.

The lowest or any tender will not necessarily be accepted.

H. W. VENN,
Commissioner of Railways and
Director of Public Works.

Public Works Office,
Perth, Western Australia, }
30th May, 1895.

Six Portable Post Office Buildings.Contract for Supply of.

TENDERS will be received at this Office up to noon on Tuesday, the 25th of June, 1895, for the above Contract.

They are to be addressed to "The Hon. the Director of Public Works," and marked outside, "Tender for Supply of Six Portable Post Office Buildings."

Conditions of Contract, Specifications, and Drawings may be seen at this Office, on and after 11th June.

The lowest or any tender will not necessarily be accepted.

H. W. VENN,
Commissioner of Railways and
Director of Public Works.

Public Works Office,
Perth, Western Australia, }
30th May, 1895.

Kojonup.School Contract.

TENDERS will be received at this Office up to noon on Tuesday, the 23rd July, 1895, for the above Contract.

They are to be addressed to "The Hon. the Director of Public Works," and marked outside, "Tender for Kojonup School Contract."

Conditions of Contract, Specifications, and Drawings may be seen at this Office and at Court Houses, Katanning and Albany, on and after the 28th June.

The lowest or any tender will not necessarily be accepted.

H. W. VENN,
Commissioner of Railways and
Director of Public Works.

Public Works Office,
Perth, Western Australia, }
13th June, 1895.

York.

Court House Contract.

TENDERS will be received at this Office up to noon on Tuesday, the 25th June, 1895, for the above Contract.

They are to be addressed to "The Hon. the Director of Public Works," and marked outside, "Tender for York Court House Contract."

Conditions of Contract, Specifications, and Drawings may be seen at this Office, and at Court House, York, on and after the 17th June.

The lowest or any tender will not necessarily be accepted.

H. W. VENN,
Commissioner of Railways and
Director of Public Works.

Public Works Office,
Perth, Western Australia, }
13th June, 1895.

Babbage Island.

Lighthouse and Quarters Contract.

TENDERS will be received at this Office up to noon on Tuesday, the 25th June, 1895, for the above Contract.

They are to be addressed to "The Hon. the Director of Public Works," and marked outside, "Tender for Babbage Island Lighthouse and Quarters Contract."

Conditions of Contract, Specifications, and Drawings may be seen at this Office, and at Court House, Geraldton, on and after 11th of June.

The lowest or any tender will not necessarily be accepted.

H. W. VENN,
Commissioner of Railways and
Director of Public Works.

Public Works Office,
Perth, Western Australia, }
30th May, 1895.

Roebourne.

Police Station and Quarters Contract.

TENDERS will be received at this Office up to noon on Tuesday, the 23rd of July, 1895, for the above Contract.

They are to be addressed to "The Hon. the Director of Public Works," and marked outside, "Tender for Roebourne Police Station and Quarters Contract."

Conditions of Contract, Specifications, and Drawings may be seen at this Office, and at Court House, Roebourne, on and after June 21st.

Telegraphic Tenders, similarly addressed and marked, will be received up to the same hour, provided that written tenders in due form have previously been lodged with the Resident Magistrate, Roebourne.

The lowest or any tender will not necessarily be accepted.

H. W. VENN,
Commissioner of Railways and
Director of Public Works.

Public Works Office,
Perth, Western Australia, }
30th May, 1895.

Wandering.

Post and Telegraph Office Contract.

TENDERS will be received at this Office up to noon on Tuesday, the 25th of June, 1895, for the above Contract.

They are to be addressed to "The Hon. the Director of Public Works," and marked outside, "Tender for Wandering Post and Telegraph Office Contract."

Conditions of Contract, Specifications, and Drawings may be seen at this Office, at Court House, Bunbury, and at Narrogin Post Office, on and after the 11th June.

The lowest or any tender will not necessarily be accepted.

H. W. VENN,
Commissioner of Railways and
Director of Public Works.

Public Works Office,
Perth, Western Australia, }
30th May, 1895.

Wongamine.

Agricultural Hall Contract.

TENDERS will be received at this Office up to noon on Tuesday, the 25th June, 1895, for the above Contract.

They are to be addressed to "The Hon. the Director of Public Works," and marked outside, "Tender for Wongamine Agricultural Hall Contract."

Conditions of Contract, Specifications, and Drawings may be seen at this Office, and at Court House, Northam, on and after Saturday, 15th June.

The lowest or any tender will not necessarily be accepted.

H. W. VENN,
Commissioner of Railways and
Director of Public Works.

Public Works Office,
Perth, Western Australia, }
11th June, 1895.

Israelite Bay Post and Telegraph Station Contract.

TENDERS will be received at this Office up to noon on Tuesday, the 23rd July, 1895, for the above Contract.

They are to be addressed to "The Hon. the Director of Public Works," and marked outside, "Tender for Israelite Bay Post and Telegraph Station Contract."

Conditions of Contract, Specifications, and Drawings may be seen at this Office, and at Court House, Albany, and Telegraph Station, Israelite Bay, on and after 20th June.

Telegraphic Tenders, similarly addressed and marked, will be received up to the same hour, provided that written tenders in due form have previously been lodged with the Government Resident, Albany, or Officer in charge, Israelite Bay Telegraph Station.

The lowest or any tender will not necessarily be accepted.

H. W. VENN,
Commissioner of Railways and
Director of Public Works.

Public Works Office,
Perth, Western Australia, }
22nd May, 1895.

Eucla.Bonded Store Contract.

TENDERS will be received at this Office up to noon on Tuesday, the 23rd of July, 1895, for the above Contract.

They are to be addressed to "The Hon. the Director of Public Works," and marked outside, "Tender for Eucla Bonded Store Contract."

Conditions of Contract, Specifications, and Drawings may be seen at this Office, and at Court House, Albany, on and after June 19th.

The lowest or any tender will not necessarily be accepted.

H. W. VENN,

Commissioner of Railways and
Director of Public Works.

Public Works Office,
Perth, Western Australia, }
6th June, 1895.

Eucla.Police Station Contract.

TENDERS will be received at this Office up to noon on Tuesday, the 23rd of July, 1895, for the above Contract.

They are to be addressed to "The Hon. the Director of Public Works," and marked outside, "Tender for Eucla Police Station Contract."

Conditions of Contract, Specifications, and Drawings may be seen at this Office, and at Court House, Albany, on and after 19th June.

The lowest or any tender will not necessarily be accepted.

H. W. VENN,

Commissioner of Railways and
Director of Public Works.

Public Works Office,
Perth, Western Australia, }
6th June, 1895.

Boraning Road Bridge Contract.

TENDERS will be received at this Office up to noon on Tuesday, the 25th of June, 1895, for the above Contract.

They are to be addressed to "The Hon. the Director of Public Works," and marked outside, "Tender for Boraning Road Bridge Contract."

Conditions of Contract, Specifications, and Drawings may be seen at this Office, at Court House, Bunbury, and at Post Office, Williams River, on June 12th.

The lowest or any tender will not necessarily be accepted.

H. W. VENN,

Commissioner of Railways and
Director of Public Works.

Public Works Office,
Perth, Western Australia, }
30th May, 1895.

Broome.Court House and Police Station Contract.

TENDERS will be received at this Office up to noon on Tuesday, the 23rd of July, 1895, for the above Contract.

They are to be addressed to "The Hon. the Director of Public Works," and marked outside, "Tender for Broome Court House and Police Station Contract."

Conditions of Contract, Specifications, and Drawings may be seen at this Office, and at Court Houses, Broome and Roebourne, on and after June 20th.

Telegraphic tenders, similarly addressed and marked, will be received up to the same hour, provided the written tenders in due form have previously been lodged with the Resident Magistrate, Broome.

The lowest or any tender will not necessarily be accepted.

H. W. VENN,

Commissioner of Railways and
Director of Public Works.

Public Works Office,
Perth, Western Australia, }
15th May, 1895.

Quindanning Road Bridge Contract.

TENDERS will be received at this Office up to noon on Tuesday, the 25th of June, 1895, for the above Contract.

They are to be addressed to "The Hon. the Director of Public Works," and marked outside, "Tender for Quindanning Road Bridge Contract."

Conditions of Contract, Specifications, and Drawings may be seen at this Office, at Court House, Bunbury, and at Post Office, Williams River, on June 7th.

The lowest or any tender will not necessarily be accepted.

H. W. VENN,

Commissioner of Railways and
Director of Public Works.

Public Works Office,
Perth, Western Australia, }
30th May, 1895.

Greenhills.School Contract.

TENDERS will be received at this Office up to noon on Tuesday, the 23rd July, 1895, for the above Contract.

They are to be addressed to "The Hon. the Director of Public Works," and marked outside, "Tender for Greenhills School Contract."

Conditions of Contract, Specifications, and Drawings may be seen at this Office, and at Court House, York, on and after 28th June.

The lowest or any tender will not necessarily be accepted.

H. W. VENN,

Commissioner of Railways and
Director of Public Works.

Public Works Office,
Perth, Western Australia, }
13th June, 1895.

Mullewa.Police Quarters Contract.

TENDERS will be received at this Office up to noon on Tuesday, the 23rd of July, 1895, for the above Contract.

They are to be addressed to "The Hon. the Director of Public Works," and marked outside, "Tender for Mullewa Police Quarters Contract."

Conditions of Contract, Specifications, and Drawings may be seen at this Office, and at Court House, Geraldton, on and after the 18th of June.

The lowest or any tender will not necessarily be accepted.

H. W. VENN,

Commissioner of Railways and
Director of Public Works.

Public Works Office,
Perth, Western Australia, }
6th June, 1895.

TENDERS ACCEPTED.

15

Railways and Works Department,
Perth, 20th June, 1895

THE following list of Tenders, recently accepted, is published for general information.

Date of Acceptance.	Name of Contractor.	Description of Contract.	Amount.
1895.			£ s. d.
11th June...	W. Ferguson	Northam Post Office—Verandah Contract ...	232 18 10
13th ,,	C. F. Layton	Esperance Bay—Post and Telegraph Station Contract	2190 16 0
17th ,,	A. B. Wright	Perth—Mt. Eliza Depot Infirmary Ward Contract	592 12 2
17th ,,	— Sangster	Katanning Hospital—Mortuary	79 9 0
17th ,,	John & Adam Wilkie ...	Southern Cross-Coolgardie Railway—Coolgardie Contract	64125 13 7

By Order,
ALPIN F. THOMSON,
Under Secretary Railways and Works.

RESERVES.

Department of Lands and Surveys, Perth, 19th June, 1895.

HIS Excellency the Administrator in Executive Council has been pleased to set apart, as Public Reserves, the lands described in the Schedule below, for the purposes therein set forth:—

No.	Contents. a. r. p.	Town or District and Description of Boundaries.	Purposes for which made.
2598 ²⁹¹⁷ ₉₄	1 0 26	Esperance.—Town Lots 13, 14, and 15.	School site.
2819 ⁵³⁴ ₉₃	45 0 23	Parkerville Suburban Area.—Suburban Lots 11 and 12.	Railway station reserve.
2820 ⁵³⁴ ₉₃	4 1 34	Parkerville Suburban Area.—Suburban Lot 83.	Public utility.
2821 ⁵³⁴ ₉₃	9 2 14	Parkerville Suburban Area.—Suburban Lot 85.	Public utility.
2861 ⁸¹⁵ ₉₄	10 0 0	Cunning.—Bounded by lines starting from a point situate 5 chains 17 links East and 4 chains 53 links South from the North-East corner of C.P. 1338, and extending South 15 chains 89 links, East 12 chains 8 links, 326° 38' 11 chains 11 links and 317° 56' 8 chains 90 links to the starting point.	Ballast pit.
2945 ¹⁵⁰⁸ ₉₄	140 0 0	Ewlyamartup Agricultural Area.—Agricultural Area Lot 69.	For use of Aboriginal native Moraitch.
2946 ¹⁵⁰⁸ ₉₄	140 0 0	Ewlyamartup Agricultural Area.—Agricultural Area Lot 112.	For use of Aboriginal native Johnny Penny.
2947 ¹⁵⁰⁸ ₉₄	150 0 0	Ewlyamartup Agricultural Area.—Agricultural Area Lot 72.	For use of Aboriginal native William Farmer.
2950 ⁴⁰⁵ ₉₅	60 0 0	Southern Cross.—Bounded on the South-East and South-West by lines extending 52° 09' 20 chains and 322° 09' 30 chains from a point situate 322° 09' 55 chains 25 links from the West corner of Southern Cross Lot 178; the opposite boundaries being parallel and equal.	New cemetery.
2951 ¹⁸⁷⁶ ₉₅	6 0 0	Bunbury.—Bounded on the South and West by lines extending 88° 31' 1 chain and 358° 31' 60 chains from a point situate East 2 chains 43 links and 178° 31' 10 chains from the South-East corner of Wellington Location 433; the opposite boundaries being parallel and equal. Reserve 670A is reduced by the above-area.	Rifle range.

Applications for Poison Leases.

Department of Lands and Surveys, Perth, 12th June, 1895.

IN accordance with the requirements of Clause 76 of the Land Regulations, it is hereby notified that the undermentioned Applications for Poison Leases, under Clause 78 of the Regulations, have been received at this Office:—

No.	Name.	District.	Area.	Boundaries.
$\frac{7.8}{12.8}$	Fleay, William	Williams ...	4000 acres	Bounded by lines starting from the North-East corner of Williams Location 49 at Tarwonga, and extending West about 280 chains, North about 160 chains, East about 220 chains to the West side of the Perth-Albany Road, and along it Southwards to the starting point. The boundaries of this application as published in the <i>Government Gazette</i> of the 26th October, 1894, are hereby cancelled.
$\frac{7.8}{14.9}$	Parker, Jonah Smith Wells ...	Avon	5900 acres	Bounded on the <i>East-North-East</i> and <i>South-South-East</i> by lines extending North-North-West 278 chains 15 links, and West-South-West 212 chains 40 links from the North corner of Poison Lease $\frac{7.8}{13.1}$, the opposite boundaries being parallel and equal; excluding Avon Locations 536, 1520, and Reserve 18A.
$\frac{7.8}{15.0}$	Parker, Jonah Smith Wells ...	Avon	about 2450 acres	Bounded on the <i>North-North-West</i> and <i>West-South-West</i> by lines extending East-North-East 170 chains, and South-South-East 240 chains from the North corner of Poison Lease $\frac{7.8}{17.2}$, the opposite boundaries being parallel and equal; excluding all lands sold or reserved within those boundaries.
$\frac{7.8}{15.1}$	Parker, Jonah Smith Wells ...	Avon	about 6250 acres	Bounded on the <i>North-North-West</i> and <i>West-South-West</i> by lines extending East-North-East 286 chains 40 links, and South-South-East about 210 chains from the North corner of Poison Lease $\frac{7.8}{15.0}$, the opposite boundaries being parallel and equal; excluding all lands sold or reserved within those boundaries.
$\frac{7.8}{15.3}$	Hamersley, Samuel Richard ...	Avon	about 7000 acres	Bounded by lines starting from the South-East corner of Avon Location 1955, and extending North about 360 chains, East about 290 chains to the North boundary of Poison Lease $\frac{7.8}{14.7}$, thence West-South-West about 225 chains, and South-South-East about 275 chains, passing along the North-North-West and West-South-West boundaries of said Poison Lease $\frac{7.8}{14.7}$ to the North boundary of Avon Location 1954, and along it West to the starting point.
$\frac{7.8}{15.7}$	Lee Steere, James George ...	Nelson ...	2600 acres	Bounded on the <i>South</i> and <i>West</i> by lines extending East 100 chains and North 300 chains, from a point in the East boundary of Poison Lease $\frac{7.8}{15.0}$, situate 124 chains North from its South-East corner, the opposite boundaries being parallel and equal, excluding all lands sold, reserved, or otherwise leased within those boundaries.
$\frac{7.8}{14.7}$	Hamersley, Edward	Avon	about 11,000 acres	Bounded by lines starting from the West corner of Avon Location 629 and extending North-North-Westerly about 270 chains, thence East-North-Easterly about 245 chains to the South boundary of Avon Location 1955, thence East about 70 chains, Northerly about 37 chains, passing along part of its South and East boundaries, thence East-North-Easterly about 55 chains to an angle in Pastoral Lease $\frac{4.0}{5.5}$, thence South-South-Easterly about 330 chains 50 links to the North-North-West boundary of Pastoral Lease $\frac{4.0}{5.5}$, thence West-South-Westerly about 287 chains passing along said boundary and that of C.P. $\frac{7.8}{15.2}$ and Avon Location 702 to an East corner of C.P. $\frac{7.8}{15.0}$, thence North-North-Westerly 28 chains 50 links, West-South-Westerly 26 chains 97 links to the East corner of C.P. $\frac{7.8}{15.2}$, thence North-North-Westerly 40 chains 5 links, West-South-Westerly 49 chains 98 links, and South-South-Easterly 19 chains 91 links passing along its East-North-East, North-North-West, and part of its West-South-West boundaries to the North corner of Avon Location 629, and along its North-North-West boundary West-South-Westerly 20 chains to the starting point, excluding all alienated lands

LAND SALES.

Department of Lands and Surveys,

Perth, 20th June, 1895.

THE undermentioned Allotments of Land will be offered for Sale, at Public Auction, on the dates and at the places specified in the Schedule below; at 11 o'clock, a.m.

SCHEDULE.

Dates of Sale.	Places of Sale.	Description of Lots.	Number of Lots.	Quantities.			Upset Prices.
				a.	r.	p.	
1895.							
July 3	Bunbury	Cookernup ... Town	18	0	3	25	£10.
Do. 3	Do.	Drake's Brook ... Subn.	45	5	1	34	£1 per acre.
Do. 3	Esperance	Esperance ... Town	102	0	1	20	£20.
Do. 3	Nannine	Nannine ... Do.	58	0	2	0	£20.
Do. 3	Katanning	Pinwernying ... Subn.	1	5	2	13	} £1 per acre each.
Do. 3	Do.	Do. ... Do.	2	5	1	9	
Do. 3	Do.	Do. ... Do.	3	5	1	8	
Do. 3	Do.	Do. ... Do.	5	5	1	7	
Do. 3	Do.	Do. ... Do.	6	5	1	7	
Do. 3	Do.	Do. ... Do.	7	5	1	6	
Do. 3	Do.	Do. ... Do.	78	14	2	23	
Do. 3	Do.	Do. ... Do.	81	14	0	1	
Do. 3	Do.	Do. ... Do.	82	13	1	17	
Do. 3	Do.	Do. ... Do.	89	6	3	11	
Do. 3	Do.	Do. ... Do.	90	6	3	10	
Do. 4	Geraldton	Mullewa ... Town	67	0	1	8	£10.
Do. 4	Do.	Do. ... Do.	72	0	1	35	£10.
Do. 5	Dundas	Norseman ... Do.	13	0	1	0	} £20 each.
Do. 5	Do.	Do. ... Do.	14	0	1	0	
Do. 5	Do.	Do. ... Do.	42	0	1	0	} £20 per acre.
Do. 5	Perth	Cottesloe ... Subn.	41	2	0	25	
Do. 5	Kalgoorlie	Kanowna ... Town	17	0	1	0	
Do. 5	Do.	Do. ... Do.	43	0	1	0	
Do. 5	Do.	Do. ... Do.	44	0	1	0	
Do. 5	Do.	Do. ... Do.	50	0	1	0	
Do. 5	Do.	Do. ... Do.	111	0	1	0	
Do. 5	Do.	Do. ... Do.	115	0	1	0	
Do. 5	Do.	Do. ... Do.	186	0	1	0	
Do. 5	Do.	Do. ... Do.	187	0	1	0	
Do. 19	Dundas	Dundas ... Do.	1	0	1	0	} £20 each.
Do. 19	Do.	Do. ... Do.	2	0	1	0	
Do. 19	Do.	Do. ... Do.	5	0	1	0	
Do. 19	Do.	Norseman ... Do.	95	0	1	0	
Do. 19	Do.	Do. ... Do.	96	0	1	0	
Do. 19	Do.	Do. ... Do.	25	0	1	0	
Do. 19	Do.	Do. ... Do.	26	0	1	0	
Do. 19	Do.	Do. ... Do.	79	0	1	0	
Do. 19	Do.	Do. ... Do.	6	0	1	0	
Do. 19	Do.	Do. ... Do.	73	0	1	0	
Do. 19	Do.	Do. ... Do.	74	0	1	0	
Do. 19	Do.	Do. ... Do.	80	0	1	0	
Do. 19	Do.	Do. ... Do.	89	0	1	0	
Do. 19	Do.	Do. ... Do.	90	0	1	0	
Do. 19	Do.	Do. ... Do.	43	0	1	0	
Do. 19	Do.	Do. ... Do.	61	0	1	0	
Do. 19	Do.	Do. ... Do.	78	0	1	0	
Do. 19	Do.	Do. ... Do.	84	0	1	0	
Do. 24	Marble Bar	Marble Bar ... Do.	11	0	2	0	} £20 each, subject to improvements (if any).
Do. 24	Do.	Do. ... Do.	22	0	2	0	
Do. 25	Mount Magnet	Mount Magnet ... Do.	7	0	1	0	
Do. 25	Do.	Do. ... Do.	8	0	1	0	
Do. 25	Do.	Do. ... Do.	9	0	1	0	
Do. 25	Do.	Do. ... Do.	22	0	1	0	
Do. 25	Do.	Do. ... Do.	23	0	1	0	
Do. 25	Do.	Do. ... Do.	18	0	1	0	
Do. 25	Do.	Do. ... Do.	19	0	1	0	

NOTICE.

Department of Lands and Surveys,
Perth, 18th June, 1895.

RENT on the following Leases and Licenses has not been paid for the year 1895.

It is still open to Lessees and Licensees to pay the rent, without fine, on or before the 1st of July; after which date the holdings will be absolutely forfeited, with improvements thereon.

The date of the Sale of forfeited Leases and Licenses will be duly notified as soon as possible after the 1st July.

A. R. RICHARDSON,
Commissioner of Crown Lands.

[Corrected to 18th June.]

No.	Name.	Acreage.	Rent.	District or Locality.	No.	Name.	Acreage.	Rent.	District or Locality.
<i>Special Occupation Leases and Licenses.</i>					<i>Special Occupation Leases and Licenses—continued.</i>				
S 615	Harris, William ...	100	£ s. d. 5 0 0	Williams	7/1314	Cook, Frederick ...	200	£ s. d. 10 0 0	Avon
" 698	Union Bank ...	100	5 0 0	Avon	7/1344	Do. ...	101	5 1 0	Do.
" 710	Pearse, Francis ...	100	5 0 0	Victoria	7/1387	Streeton, Robert ...	230	10 0 0	Do.
" 1046	Shenton, George ...	100	5 0 0	Avon	7/1388	Do. ...	109	5 9 0	Do.
" 1047	Do. ...	100	5 0 0	Do.	7/1433	Ross, Francis William	100	5 0 0	Victoria
" 1211	Eakins, John ...	114	5 14 0	Victoria	7/1434	Boyle, Richard ...	100	5 0 0	Avon
" 1214	Grant, McKenzie ...	100	5 0 0	Do.	7/1437	Streeton, Robert ...	120	6 0 0	Do.
" 1677	Harris, William ...	200	10 0 0	Williams	7/1494	Higham & Maley ...	100	5 0 0	Canning
" 1678	Do. ...	100	5 0 0	Do.	7/1505	Crampton, C. W. A. ...	100	5 0 0	Wellington
" 1810	Krakouer, A. ...	100	5 0 0	Do.	7/1552	Boyle, Richard ...	120	6 0 0	Avon
" 1999	Grant, McKenzie ...	100	5 0 0	Victoria	7/1574	White, Michael ...	189	9 9 0	Do.
" 2129	Riddley, A. T. ...	100	5 0 0	Williams	7/1605	Moore, W. D. ...	400	20 0 0	Do.
" 2235	Smith, H., & Higham, J. J.	100	5 0 0	Victoria	7/1614	Cook, Frederick ...	249	12 9 0	Do.
" 2236	Do. ...	100	5 0 0	Do.	7/1615	Hutton, John ...	100	5 0 0	Wellington
" 2239	Do. ...	100	5 0 0	Do.	7/1618	Eaton, Alfred ...	100	5 0 0	Avon
" 2240	Do. ...	200	10 0 0	Do.	7/1637	Gardiner, Silas ...	120	6 0 0	Wellington
" 2241	Union Bank ...	200	10 0 0	Do.	7/1641	Forrest and Grave ...	125	6 5 0	Co. Sound
" 2394	Do. ...	300	15 0 0	Do.	7/1653	Jennings, Robt. Geo. ...	100	5 0 0	Swan
" 2482	Do. ...	100	5 0 0	Do.	7/1666	Eaton, Wm. Geo. ...	300	15 0 0	Avon
7/14	Palmer, Thomas ...	100	5 0 0	Williams	7/1667	Throssell, Son, & Stew- art	100	5 0 0	Do.
7/22	Morrell, D. T. ...	100	5 0 0	Avon	7/1682	Hammond and Ross ...	800	40 0 0	Nelson
7/53	Martain, Geo. ...	100	5 0 0	Do.	7/1683	Do. ...	200	10 0 0	Do.
7/76	Shenton, George ...	150	7 10 0	Plantagenet	7/1690	Galle, J. M. F. P. ...	100	5 0 0	Plantagenet
7/115	McNee and Galle ...	200	10 0 0	Do.	7/1692	Do. ...	100	5 0 0	Do.
7/219	Nevin, John ...	100	5 0 0	Nelson					
7/234	National Bank ...	100	5 0 0	Avon					
7/341	Union Bank ...	100	5 0 0	Victoria					
7/342	Do. ...	100	5 0 0	Do.					
7/396	Smith and Higham ...	100	5 0 0	Do.	46/21	Dunning, Wm. John ...	78	1 19 0	Jandakot
7/401	National Bank ...	202	10 2 0	Avon	46/22	McCaul, B. & B. G. ...	612	15 6 0	Meckering
7/460	Union Bank ...	100	5 0 0	Victoria	46/131	Oakley, John ...	103	2 11 6	Boyanup
7/465	Do. ...	300	15 0 0	Do.	46/143	Edwards, Maurice Wm.	336	8 8 0	Do.
7/480	Logue, Joseph, jun. ...	100	5 0 0	Wellington	46/159	Stewart, William ...	596	14 18 0	Avon
7/531	Bandy, George A. ...	100	5 0 0	Swan	46/161	Wreford, Fredk. V. ...	178	4 9 0	Katanning
7/534	Atkinson, Richard ...	100	5 0 0	Do.	46/162	Combley, Fredk. ...	120	3 0 0	Meckering
7/591	White, Francis ...	100	5 0 0	Avon	46/164	Wreford, Fredk. V. ...	71	1 15 6	Katanning
7/593	Banks, A. de ...	100	5 0 0	Co. Sound	46/171	Crawford, Samuel ...	214	5 7 0	Caljie
7/530	Monger, J. H. ...	747	37 7 0	Avon	46/201	Burbank, Jno. E. ...	79	1 19 6	Jandakot
7/838	Eaton, Alfred ...	200	10 0 0	Do.	46/223	Small, Robert ...	241	6 0 6	Boyanup
7/839	Do. ...	500	25 0 0	Do.	46/242	Follinelli, James ...	194	4 17 0	Collie
7/841	Monger, J. H. ...	140	7 0 0	Do.	46/243	Do. ...	197	4 18 6	Do.
7/842	Do. ...	100	5 0 0	Do.	46/270	House, Geo. E. H. ...	93	2 6 6	Katanning
7/863	Allfrey, George ...	1,000	50 0 0	Wellington	46/282	Gadd, Wm. & Jno. L. ...	189	4 14 6	Jandakot
7/864	Higham & Smith ...	100	5 0 0	Victoria	46/308	Tomkinson, Wm. Geo. ...	465	11 12 6	Boyanup
7/875	National Bank ...	100	5 0 0	Avon	46/310	Loeve, Carlos Van ...	200	5 0 0	Harvey
7/876	Do. ...	232	11 12 0	Do.	46/315	Barett, Richard ...	160	4 0 0	Coolup
7/903	Byrne, E., jun. ...	100	5 0 0	Swan	46/346	Phillips, Jas. Wm. ...	160	4 0 0	Do.
7/959	Hemmingway, Alfred ...	100	5 0 0	Nelson	46/347	Simpson, Jas. H. ...	172	4 6 0	Jandakot
7/960	Do. ...	150	7 10 0	Do.	46/349	Cragen, Travers ...	117	2 18 6	Do.
7/961	Do. ...	100	5 0 0	Do.	46/357	Moennich, Frederick ...	221	5 10 6	Do.
7/962	Do. ...	100	5 0 0	Do.	46/361	White, James ...	278	6 19 0	Narrogin
7/965	Bresnahan, Margaret ...	200	10 0 0	Avon	46/367	Taylor, Jane ...	171	4 5 6	Co. Sound
7/970	Craig, Frank ...	100	5 0 0	Do.	46/371	Boyd, Stephen S. ...	113	2 16 6	Wagin
7/979	Hemmingway, Alfred ...	100	5 0 0	Nelson	46/375	Gierke, Gustav ...	868	21 14 0	Narrogin
7/994	Clifton, Amy ...	200	10 0 0	Wellington	46/377	Murray, Thomas ...	200	5 0 0	Boyanup
7/1010	Monger, Alex. Jos. ...	198	9 18 0	Avon	46/391	Collins, John ...	208	5 4 0	Meckering
7/1059	Cook, Frederick ...	100	5 0 0	Do.	46/392	Collins, David ...	162	4 1 0	Do.
7/1065	National Bank ...	100	5 0 0	Do.	46/393	Bourke, Thomas ...	137	3 8 6	Do.
7/1185	Clune, Michael ...	100	5 0 0	Melbourne	46/395	Wilson, Wm. ...	138	3 9 0	Do.
7/1198	National Bank ...	108	5 8 0	Avon	46/396	Bates, H. W. ...	141	3 10 6	Caljie
7/1234	Marriott, William ...	100	5 0 0	Wellington	46/399	McCaul, B., & B. G. ...	163	4 1 6	Meckering
7/1241	Bridges John ...	100	5 0 0	Avon	46/405	Hinckley, Fredk. ...	195	4 17 6	Harvey
7/1243	National Bank ...	100	5 0 0	Do.	46/409	Pascoe, H. J. ...	242	6 1 0	Meckering
7/1245	Bridges, John ...	200	10 0 0	Do.	46/412	White, Jno. Wm. ...	100	2 10 0	Moorumbine
7/1310	Cook, Frederick ...	200	10 0 0	Do.	46/415	Collins, James ...	432	10 16 0	Meckering

Conditional Purchase Licenses.—Clause 46.

Leases and Licenses liable to forfeiture through non-payment of Rent for 1895—continued.

No.	Name.	Acreage.	Rent.	District or Locality.	No.	Name.	Acreage.	Rent.	District or Locality.
EASTERN DIVISION—Pastoral Leases—Clause 70—continued.					Special Timber Licenses.				
			£ s. d.					£ s. d.	
70/672	Lukin, George...	20,000	2 10 0		96/8	Caporn, Jas. G. ...	1,280	40 0 0	Swan
70/742	Sinclair, Laurence ...	60,000	7 10 0		96/14	Smith, Hy. Teasdale ...	640	20 0 0	Wellington
70/745	Bostock, G. H. ...	20,000	2 10 0		96/15	Do. ...	640	20 0 0	Do.
70/749	Ives, Alfred ...	20,000	2 10 0		Special Leases and Licenses.				
70/763	Lukin, George ...	61,000	7 12 6		14/23	Pegden, Harry... ..	0 2 0	13 0 0	Derby Lot 257
70/773	Ives, Florence E. ...	20,000	2 10 0		14/26	Marwick & Sons ...	40 0 0	1 0 0	Near Coolgardie
70/774	Do. ...	20,000	2 10 0		14/32	Leishman, Henry ...	10 0 0	1 10 0	Plantagenet
70/798	Angus & Parker ...	20,000	2 10 0				acres.		
70/799	Dalgety & Co. ...	20,000	25 0 0		35/13	Meadows, Chas. ...	100	5 0 0	Avon
70/803	Davies, Geo. T. ...	80,000	10 0 0				a. r. p.		
70/804	Do. ...	20,000	2 10 0		114/18	Woods, Watson, and Stephens	1 0 0	3 0 0	Burracoppin
70/805	Do. ...	20,000	2 10 0		114/23	Gumnow, A. E. ...	0 3 12	2 0 0	Kimberley
70/807	Lyons, E. J. ...	20,000	2 10 0		114/24	Gibson, Nora ...	0 2 0	2 0 0	Broome Town Lot 13
KIMBERLEY DIVISION—Clause 71.					114/25	Pearling & Trading Co.	0 2 9	1 0 0	Broome Town Lot 13
71/39	Bank of N. S. Wales ...	300,000	75 0 0		114/30	White, M. M. ...	1 0 0	2 0 0	Onslow
71/40	Dalgety & Co. ...	380,000	95 0 0		114/34	Ah Chung ...	4 0 0	4 0 0	Gascoyne
71/59	Bank of N. S. Wales ...	200,000	50 0 0		Pastoral Leases.—Clause 63.				
71/60	Do. ...	100,000	25 0 0		63/3	Gregory, W. G. ...	10,000	10 0 0	
71/167	Buchanan, W. F. ...	50,000	12 10 0		63/8	Do. ...	3,000	3 0 0	
71/231	Mayall and McAtee ...	20,000	5 0 0		63/17	Albert, H. ...	4,000	4 0 0	
71/232	Do. ...	21,000	5 5 0		63/23	Fisher, Thos. ...	3,000	3 0 0	
71/233	Do. ...	25,000	6 5 0		63/36	Brockman, E., R., & H.	7,000	7 0 0	
71/234	Bradshaw, Joseph ...	100,000	50 0 0		63/44	Tomkinson, W. G. ...	940	1 0 0	
71/255	Game, James A. ...	100,000	50 0 0		63/49	Crampton, Thos., & Geo.	1,000	1 0 0	
71/260	Dalgety and Co. ...	96,000	24 0 0		63/60	Spencer, Wm. ...	34,000	34 0 0	
71/263	Do. ...	20,000	5 0 0		63/63	Clark, A. S. ...	3,000	3 0 0	
71/264	Do. ...	40,000	10 0 0		63/73	Fouracre, Robt. ...	2,000	2 0 0	
71/265	Do. ...	50,000	12 10 0		63/82	Hawkins, M. Z. ...	5,000	5 0 0	
Ponson Leases—Clauses 8 and 78.					63/91	Union Bank ...	12,000	12 0 0	
8/2	Palmer, Thos. ...	1,000	1 0 0	Williams					
8/138	Wray, Jno., jun. ...	692	1 0 0	Plantagenet					
8/113	Dalgety & Co., Ltd. ...	12,991	13 0 0	Avon					
8/245	Wray, Sarah Ann ...	2,480	3 0 0	Plantagenet					
8/292	Dalgety & Co., Ltd. ...	7,705	8 0 0	Avon					
78/4	Do. ...	37,169	38 0 0	Do.					
78/27	Wray, John, jun. ...	2,000	2 0 0	Kent					
78/87	Bagg, Samuel ...	2,000	2 0 0	Kojonup					
78/122	Muir, Thos. ...	3,000	3 0 0	Nelson					

General Post Office,
Perth, 18th June, 1895.

TENDERS (endorsed "Tender for Mail") will be received at this Office until noon on Friday, 26th July, 1895, for the undermentioned Mail Service, for one, two, or three years, viz. :—

Between Yalgoo and Gullewa, once a week, on horseback, or in a spring vehicle.

The arrival and departure of Mails will be subject to instructions from the Postmaster General, and liable to alterations at any time during the year.

Every tender must bear the *bonâ fide* signatures, duly witnessed, of the tenderer and of two responsible persons willing to become bound for the due fulfilment of the Contract, in a sum not exceeding the gross amount of the Contract for the whole period over which it extends.

Every tender must be accompanied by the written consent, duly witnessed, of persons proposed as bondsmen, as hereinbefore provided, to execute the bonds as aforesaid for the due performance of the Contract, in the event of such tender being accepted.

When mails are conveyed in wheeled vehicles, the charges made by the Contractor for conveyance of passengers and parcels will be subject to the approval of the Postmaster General, and a free passage must be provided for any officer of the Postal and Telegraph Department travelling on duty.

The Government reserves the right of terminating the Contract at any time, by giving three months notice to the Contractor.

Special forms of Tender, with conditions attached, may be obtained on application to the various Postmasters, and at the General Post Office, Perth; and no Tender will be entertained unless rendered on the prescribed form.

The Government does not bind itself to accept the lowest or any tender.

R. A. SHOLL,
Postmaster General and
General Superintendent of Telegraphs.

TENDER ACCEPTED.

General Post Office,
Perth, 14th May, 1895.

THE following Tender has been accepted :—

D. HEPBURN, £62 :

for the Erection and Completion of Tanks and Sheds on the North Telegraph Line.

R. A. SHOLL,
Postmaster General and
General Superintendent of Telegraphs.

TENDER ACCEPTED.

General Post Office,
Perth, 17th June, 1895.

THE following Tender has been accepted for the conveyance of Mails:—

THOMAS TIMMS, £26 per annum :
from the Post Office, Mullewa, to the Railway Station, Mullewa, and *vice versa*, in a spring vehicle, as often as required.

R. A. SHOLL,
Postmaster General and
General Superintendent of Telegraphs.

NOTICE.

General Post Office,
Perth, 18th June, 1895.

IT is hereby notified, for general information, that a Money Order Office has been opened at the Marble Bar Post Office.

R. A. SHOLL,
Postmaster General and
General Superintendent of Telegraphs.

NOTICE.

General Post Office,
Perth, 15th June, 1895.

DEPOSITORS in the Savings Bank are requested to forward their Pass Books to the nearest Post Office at the expiration of the month of July next, for the annual examination and insertion of interest.

R. A. SHOLL,
Postmaster General and
General Superintendent of Telegraphs.

NOTICE.

IT is hereby notified, for general information, that a Branch Post and Telegraph Office has been established at East Perth, at the corner of Hill and Goderich Streets, and will, on and after Monday, the 10th June, be open daily (Sunday excepted) from 7 a.m. until 7 p.m. for the despatch of business.

Deliveries by letter carrier will be made daily (Sunday excepted).

Mails will be despatched to the General Post Office at 6:15 a.m., 10:30 a.m., 1 p.m., and 2:45 p.m., to connect with mail service throughout the Colony.

R. A. SHOLL,
Postmaster General and
General Superintendent of Telegraphs.

General Post Office,
Perth, 8th June, 1895.

Appointment.

(35 Vic., No. 3.)

HIS Honour the Chief Justice has been pleased to appoint SAMUEL SAW, Junior, of 52 Queen Victoria Street, London, England, Solicitor, a Commissioner to administer Oaths and to take and receive Affidavits, Declarations, etc., within the City and County of London, to be used in the Supreme Court of Western Australia; also to take acknowledgments of Deeds executed by Married Women within the City and County of London aforesaid.

F A MOSELEY

WESTERN AUSTRALIA.

METEOROLOGICAL OBSERVATIONS for the week ending 7th of June, 1895.

Barometer corrected and reduced to sea level and 32 deg. Fah.	Extreme Readings.				Temperature in Shade.				Radiation Thermometers exposed.				Wind.		Rainfall.		Evaporation.	Ozone.	Cloud amount 0 to 100.									
	Mean #	Highest.	Date.	Lowest.	Date.	Max.	Min.	Month.	Max.	Min.	Wet Bulb.	Solar.	Terrestrial.	Max. Solar.	Date.	Min. Temp.				Date.	Horizontal velocity in miles per hour.	Mean.	9 a.m.	3 p.m.	Inches.	Days.	Total to date.	Total No. of days to date.
30-43	30-21	7th	30-08	30-58	5th	77	56	67	82	44th	52	1st	83	44	55	45	1-23	2	3-53	15	45	45	42	42	22-10	42		
29-48	30-07	8th	29-86	30-14	9th	82	76	87	100	9th	73	12th	85	46	30	
29-45	30-00	9th	29-81	30-11	10th	85	86	71	86	10th	52	9, 10, 12
30-15	30-22	8, 9	30-06	30-12	10th	85	41	60	85	10th	39	11th	68	39	64
30-14	30-44	7th	29-83	30-13	13th	69	52	60	74	13th	46	9th	64	39	53
30-17	30-36	9, 10	29-89	30-10	14th	56	37	46	72	14th	28	12th	53	31	51
30-07	30-48	5, 9	29-64	30-17	15th	63	38	50	71	15th	32	12th	49	37	54
30-17	30-50	9th	29-61	30-17	16th	66	44	55	71	16th	38	9th	57	47	71
30-16	30-54	9th	29-63	30-13	13th	63	48	57	72	13th	39	9th	57	45	64
30-10	30-44	10th	29-52	30-10	16th	62	52	57	66	16th	50	do.	60	49	82
30-08	30-48	9th	29-51	30-13	13th	62	43	52	66	13th	35	12th	53	51	85
30-09	30-47	do.	29-42	30-12	do.	62	45	53	66	14th	40	do.	56	44	78

METEOROLOGICAL OBSERVATIONS for the week ending 14th of June, 1895.

MALCOLM A. C. FRASER, Meteorological Reporter.

The Observations are taken at 9 a.m.; the Barometer is also registered at 3 p.m., the Mean of the two readings being here * taken. † Force by Beaufort's scale.

DEPARTMENT OF LAND TITLES.

 $\frac{22}{95}$ Transfer of Land Act, 1893.

TAKE NOTICE that George Throssell of Northam merchant sole executor of the will of William Martin late of Sandgate near Northam farmer deceased has made application to be registered as the proprietor of an estate in fee simple in possession in the following parcel of land situate in the Avon District being portion of

Avon Location 62.

Bounded by lines starting from the North-East corner of Location P and running in a North-Easterly direction along portion of the South-East boundary of P 1 for a distance of 84 chains 63 links to the North-West corner of Location 1916 thence along the South-West boundaries of Locations 1916 1025 1066 for 157 chains 25 links to the North-West boundary of Location N thence South-Westerly along portion of that Location's North-West boundary and portion of the North-West boundary of Location M for 84 chains 63 links to the South-East corner of Location 39 thence North-Westerly along the North-East boundaries of Locations 39 and P for 157 chains 25 links to the starting point. And on the inner part by the Northam-Yilgarn Railway line and a public road.

AND FURTHER TAKE NOTICE that all persons other than the applicant claiming to have any estate right title or interest in the above parcel of land ARE HEREBY REQUIRED to lodge in this Office on or before the 20th day of July next a caveat forbidding the same from being brought under the operation of the Act.

ALFRED E. BURT,
Registrar of Titles.

Land Titles' Office, Perth,)
13th June, 1895.)

Darbyshire & Pilkington, Northam, Applicant's Solicitors.

 $\frac{99}{95}$ Transfer of Land Act, 1893.

TAKE NOTICE that Louisa Inkpen of Perth widow has made application to be registered as the proprietor of an estate in fee simple in possession in the following parcel of land situate in the city of Perth being a portion of

Perth Town Lot Y 132 (Oa. Or. 24p.)

Bounded on the South-West by 150 links of Hardinge Street

On the South-East by 100 links of Lake Street and by opposite boundaries parallel and equal.

AND FURTHER TAKE NOTICE that all persons other than the applicant claiming to have any estate right title or interest in the above parcel of land ARE HEREBY REQUIRED to lodge in this Office on or before the 28th day of June next a caveat forbidding the same from being brought under the operation of the Act.

ALFRED E. BURT,
Registrar of Titles.

Land Titles' Office, Perth,)
31st May, 1895.)

Stone & Burt, Perth, Applicant's Solicitors.

Designs and Trade Marks Act, 1884.

IT is hereby notified that I have received the under-mentioned Applications for the Registration of Trade Marks.

Any person or persons intending to oppose any of such applications must leave particulars in writing, in duplicate (on Form F), of his or their objections thereto, within two months of the first publication of such applications. A fee of £1 is payable with such notice.

MALCOLM A. C. FRASER,
Registrar of Designs and Trade Marks.

Application No. P. $\frac{95}{137}$.—BURROUGHS, WELLCOME AND COMPANY, of Snowhill Buildings, London, E.C., England, and of 455 Collins Street, Melbourne, in the Colony of Victoria, Manufacturers, to register in Class 1, in respect of Chemical Substances used in manufactures, photography, or philosophical research, and anticorrosives; in Class 3, in respect of Chemical Substances prepared for use in medicine and pharmacy; and in Class 42, in respect of substances

used as food, or as ingredients in food, a Trade Mark, of which the following is a representation:—

TABLOIDS.

7th June, 1895.

Application No. P. $\frac{95}{137}$.—HENRY DAUBENEY BRANDRETH, of 22 Hamilton Square, Birkenhead, England, Patent Medicine Manufacturer and Vendor, to register in Class 3, in respect of Chemical Substances prepared for use in medicine and pharmacy, two Trade Marks, of which the following are representations:—

(1.)



(2.)

EXAINO

7th June, 1895.


Application No. P. $\frac{95}{160}$.—CARGEEG, DIMANT AND COMPANY, of Howick Street, Perth, in the Colony of Western Australia, Merchants, to register in Class 38, in respect of Hosiery, a Trade Mark, of which the following is a representation:—



7th June, 1895.

Application No. P. $\frac{95}{137}$.—HANCE BROTHERS AND WHITE, of Marshall Street, and No. 621-635 (odd numbers), Callowhill Street, Philadelphia, State of Pennsylvania, United States of America, Manufacturers, to register in Class 3, in respect of Medicated Confections for human use, two Trade Marks, of which the following are representations:—

(1.)



(2.)

“Frog in your Throat?”

14th June, 1895.

Application No. P. $\frac{95}{107}$.—J. C. LUDOWICI AND SON, LIMITED, of Clarence Street, Sydney, in the Colony of New South Wales, Mill Belt Manufacturers, to register in Class 37, in respect of Leather, Leather Belting, Sole Leather, Belt Laces, Pump Leathers, and Straps manufactured of Leather, a Trade Mark, of which the following is a representation:—




14th June, 1895.

Application No. P. $\frac{95}{107}$.—GIBSON TURNER, of Leederville West Perth, in the Colony of Western Australia, Veterinary Surgeon, to register in Class 2, in respect of Chemical

Substances used for Veterinary purposes, a Trade Mark, of which the following is a representation:—

TURNER'S
ROYAL MUSTANG OIL.



Gibson Turner


14th June, 1895.

Application No. P. $\frac{305}{2}$.—JAS. F. MCKENZIE AND COMPANY, of No. 348 Flinders Street, Melbourne, in the Colony of Victoria, Coffee and Spice Merchants, to register in Class 42, in respect of Arrowroot, Coffee, Coffee and Chicory, French Coffee, Essence of Coffee, Chicory, Cocoa, Dandelion Coffee, Dandelion Cocoa, Carraways, Cassia, Cinnamon, Cloves, Chillies, Coriander, Farine, Ginger, Groats, Ground Rice, Icing Sugar, Mace, Mixed Spice Meal (a mixture of oatmeal and wheatenmeal), Meal (digestive), Maize Meal, Mustard, Nutmegs (whole), Nutmegs (ground), Oats (rolled), Oatmeal, Pearl Barley, Pease Meal, Peppers, Pimento or Allspice, Rice, Split Peas, Sago, Tapioca, Sago Flour, Tapioca Flour, Tartaric Acid, Cream of Tartar, Bicarbonate of Soda, Saltpetre, Wheatmeal, Baking Powder, Currie Powders, Egg Powder, Tea, Desiccated Coconut, Cornflour, Self-raising Flour, Flour, Hops, Cordensed Milk, Condiments and Salt, a Trade Mark, of which the following is a representation:—


EXCELSIOR.

21st Jun, 1895.


Application No. P. $\frac{305}{1}$.—ROBERT HARPER AND COMPANY, of No. 352 Little Flinders Street, Melbourne, in the Colony of Victoria, Merchants, to register in Class 42, in respect of Arrowroot, Coffee, Coffee and Chicory, French Coffee, Essence of Coffee, Chicory, Cocoa, Dandelion Coffee, Dandelion Cocoa, Carraways, Cassia, Cinnamon, Cloves, Chillies, Coriander, Farine, Ginger, Groats, Ground Rice, Icing Sugar, Mace, Mixed Spice, Mixtures of ingredients for making cakes, puddings, etc., Meal (a mixture of oatmeal and wheatenmeal), Meal (digestive), Maize Meal, Mustard, Nutmegs (whole), Nutmegs (ground), Oats (cooked, rolled), Oatmeal, Pearl Barley, Pease Meal, Peppers, Pimento or Allspice, Rice, Split Peas, Sago, Tapioca, Sago Flour, Tapioca Flour, Tartaric Acid, Cream of Tartar, Bicarbonate of Soda, Saltpetre, Wheatmeal, Baking Powder, Culinary Essences, Curry Powders, Egg Powder, "Jelly" Pudding Powders, Table Oils, Yeast and Custard Powders, Lime Juice Cordial, Lemon Syrup, Raspberry Syrup, Raspberry Vinegar, Tea, Desiccated Coconut, Table Jellies, Honey, Cornflour, Self-raising Flour, Flour, Hops, Condensed Milk, Condiments and Salt, eight Trade Marks, of which the following are representations:—



2.




3.




4.



5.




6.



7.
EXPRESS



8.



21st June, 1895.

NOTE.—The date mentioned in each case is that of the first appearance of the advertisement.

In the matter of "The Patent Act, 1888" (52 Victoria, No. 5), and of "The Patent Act Amendment, 1892" (55 Victoria, No. 15).

NOTICE is hereby given that the undermentioned Applications for Letters Patent, and the complete Specifications annexed thereto, have been accepted, and are now open to public inspection at the Patent Office.

Any person or persons may oppose any of such applications, by lodging at the Patent Office, within two months from the date of the first appearance of the advertisement thereof in the Western Australian Government Gazette, a notice in writing, in duplicate, stating his name and address, and the nature and ground of his opposition. A fee of 10s. 6d. is payable with such notice.

Application No. 679, P. $\frac{9.5}{13.5}$.—ROBERT THOMPSON McMASTER, of Perth, in the Colony of Western Australia, Architect, "An Improved Airtight Sanitary Pan." 26th April, 1895.

Application No. 797, P. $\frac{9.5}{13.5}$.—WALTER EPHRAIM DOWNS, of Sutter Creek, in the County of Amador, State of California, United States of America, Engineer, "Improvements in Machines for pulverising Ores and other like Substances." 26th April, 1895.

Application No. 803, P. $\frac{9.5}{14.0}$.—LOUIS PELATAN, of 6 Cité d'Autin, Paris, in the Republic of France, Engineer, and FABRIZIO CLERICI, of Milan, in the Kingdom of Italy, Engineer, "Improvements in treating Ores or other Substances or Liquors containing Gold or Silver or both, and Apparatus therefor." 3rd May, 1895.

Application No. 805, P. $\frac{9.5}{14.2}$.—GEORGE JOHN TOM JELLEY PARFITT, of Keynsham, Somerset, England, Electrical Engineer, "Improved method of Electric Lighting in Series, and Apparatus therefor." 3rd May, 1895.

Application No. 806, P. $\frac{9.5}{14.3}$.—DR. ALBRECHT SCHMIDT, 170, 171 Müllerstrasse, Berlin, in the German Empire, Chemist, "Improvements in the Extraction of Gold and Silver and in Solvents of those Metals." 3rd May, 1895.

Application No. 759, P. $\frac{9.5}{6.4}$.—LOUIS WILLS, of Coolgardie, in the Colony of Western Australia, Gentleman, "A New Means to precipitate on to Lead Foil Sheets by means of an Electric Current (iron used as the anode and lead as the cathode) all Precious Metals held in Solution in Cyanide of Potassium." 10th May, 1895.

Application No. 791, P. $\frac{3.5}{11.5}$.—JOSEPH SAMUEL BEEMAN, of Station Street, Camberwell, in the Colony of Victoria, Engineer, "Improvements in the manufacture of Mouthpieces for Cigarettes and the like, and in Apparatus therefor." 10th May, 1895.

Application No. 804, P. $\frac{9.5}{14.1}$.—WILLIAM DUFFY, of 114 Vauxhall Walk, London, England, Wood-block Flooring and Paving Manufacturer, "Improvements relating to Wood-block Paving for Roadways, Streets, and Thoroughfares, applicable also to other purposes." 10th May, 1895.

Application No. 807, P. $\frac{9.5}{14.4}$.—FRANK MENDES STONE, of Howick Street, Perth, in the Colony of Western Australia, Licensed Patent Agent, "A Blank or Form for Telegraphic or other Messages and Envelope combined," having been communicated to him by ALEXANDER DOWNE, of "Dovedale," Pemell's Flat, Randwick, City of Sydney, in the Colony of New South Wales, Engineer. 10th May, 1895.

Application No. 808, P. $\frac{9.5}{14.7}$.—ALBERT CHESTER IVES, of 3 Adelaide Street, London, in the County of Middlesex, England, Journalist, "Improvements in and relating to Billiard Tables and the like." 10th May, 1895.

Application No. 809, P. $\frac{9.5}{14.8}$.—JAMES NELSON WOOD, of Richmond, Virginia, one of the United States of America, Inventor, "Improvements in Cigarette Machines." 10th May, 1895.

Application No. 811, P. $\frac{9.5}{15.3}$.—WILLIAM HENRY VAUGHAN, of Nos. 332 and 334, Old Street, in the County of London, England, Cabinet Maker, "Improvements in Collapsible or Folding Wardrobes or like Articles of Furniture."—17th May, 1895.

Application No. 812, P. $\frac{9.5}{15.4}$.—WILLIAM HENRY VAUGHAN, of Nos. 332 and 334, Old Street, in the County of London, England, Cabinet Maker, "Improvements in Collapsible or Folding Furniture."—17th May, 1895.

Application No. 814, P. $\frac{9.5}{15.6}$.—MICHAEL WILLIS FERGUSSON, of Nos. 56 to 62 Elizabeth Street, Melbourne, in the Colony of Victoria, Manufacturing Stationer, Assignee of ARMAND MAUCHAIN, of 28 Grand Quai, Geneva, in Switzerland, General Merchant, "An Improved School, Office, or Study Desk."—17th May, 1895.

Application No. 816, P. $\frac{9.5}{16.0}$.—ADOLPH MOONELIS, of 143 Avenue D, New York, State of New York, United States of America, Manufacturer, "Improvements in Cigarette Machines."—17th May, 1895.

Application No. 817, P. $\frac{9.5}{16.1}$.—ADOLPH MOONELIS, of 143 Avenue D, New York, State of New York, United States of America, Manufacturer, "*Improvements in Machines for Cutting Wrappers of Cigarettes from Tobacco Leaves.*"—17th May, 1895.

Application No. 818, P. $\frac{9.5}{16.3}$.—EDWARD ANDERSON BLANTON, of Johannesburg, in the South African Republic, Engineer, "*Improvements in Devices for Fastening the Cams of Stamp Mills.*"—17th May, 1895."

Application No. 819, P. $\frac{9.5}{16.3}$.—THOMAS JOSEPH BOUCH-TREMAINE, of Brighton Road, Marino, in the Province of South Australia, Gentleman, "*Improvements in Harness, and especially in Collar and Hames and the connection of Traces thereto.*"—17th May, 1895.

Application No. 820, P. $\frac{9.5}{16.4}$.—JAMES BURGESS READMAN, D. Sc., of 4 Lindsay Place, Edinburgh, Scotland, Analytical and Consulting Chemist, "*Improvements in obtaining Cyanides and Ferrocyanides.*"—17th May, 1895.

Application No. 627, P. $\frac{9.4}{18.7}$.—THOMAS ALEXANDER ALLAN, care of The Austral Otis Engineering Company, Limited, of Hanna Street, South Melbourne, in the Colony of Victoria, Gentleman, "*An Improved Apparatus for Effecting the Amalgamation of Precious Metals from Finely-divided Material containing them.*"—24th May, 1895.

Application No. 683, P. $\frac{9.4}{28.7}$.—GEORGE BROUGHAM HUBERT AUSTIN, of "Bella Vista," Brinsley Road, Camberwell, near Melbourne, in the Colony of Victoria, Architect, "*Improvements in Velocipedes.*"—24th May, 1895.

Application No. 719, P. $\frac{9.4}{36.7}$.—FRANK VIAL, of Macaulay Road, Kensington, in the Colony of Victoria, Leather Belt Manufacturer, Assignee of ALEXANDER McCALL, late of North Melbourne, but now of Mount Alexander Road, Ascot Vale, in the Colony of Victoria, Grocer, "*An Improved Contrivance for preventing Horses running away with Vehicles.*"—24th May, 1895.

Application No. 821, P. $\frac{9.5}{7.0}$.—JAMES RAWLEY HART, of Daylesford, in the Colony of Victoria, Engineer, "*An Improved Gold-Saving Apparatus.*"—24th May, 1895.

Application No. 822, P. $\frac{9.5}{17.1}$.—ALFRED GEORGE SAUNDERS, of Gouger Street, Adelaide, in the Province of South Australia, Engineer, "*Improvements in or relating to Stamper Batteries for the Disintegration of Metalliferous Ores and the like.*"—24th May, 1895.

Application No. 823, P. $\frac{9.5}{17.2}$.—JOHN BANBURY, of High Street, Burford, Oxfordshire, England, Engineering Agent, "*An Improved Method of making Cans, Drums, Hollowware, and the like.*"—24th May, 1895.

Application No. 824, P. $\frac{9.5}{17.3}$.—WILLIAM FULTON HUTCHINSON, of No. 26 Cortlandt Street, New York, in the County and State of New York, United States of America, Manufacturer, "*Improvements in Railways.*"—24th May, 1895.

Application No. 825, P. $\frac{9.5}{17.4}$.—ARCHIBALD DAVID MACDONALD, of the Electric Telegraph Office, Melbourne, in the Colony of Victoria, Telegraph Operator, "*Improvements in and relating to Telegraphic Relays.*"—24th May, 1895.

Application No. 826, P. $\frac{9.5}{17.5}$.—CHARLES HENRY PALMER, Manufacturer, JOHN WILLIAM DEN-

MEAD, Machinist, and JOSEPH ALOIRTUS BAUGHMAN, Master Mechanic, residing, respectively, at 104 North Summit Street, 228 Carl Street, and 1086 South Main Street, in the City of Akron, County of Summit and State of Ohio, one of the United States of America, "*Improvements in and relating to Machines for filling Boxes with Matches.*"—24th May, 1895.

Application No. 827, P. $\frac{9.5}{17.6}$.—CHARLES PERCY SHREWSBURY, Engineer, FRANK LAURENCE MARSHALL, Gentleman, and JOHN COOPER, Gentleman, all of No. 8 Furnival's Inn, in the City of London, England, and JOHN LASKEY DOBELL, of Traine, Modbury, in the County of Devon, England, Electrician, "*Improvements in the Manufacture of Carbon for Electrical and other Purposes.*"—31st May, 1895.

Application No. 828, P. $\frac{9.5}{18.0}$.—WALTER McDERMOTT, of 43 Threadneedle Street, in the City of London, England, Engineer, "*Improvements in Concentrating Machines for Ores and other Materials.*"—31st May, 1895.

Application No. 829, P. $\frac{9.5}{18.1}$.—JOHN CORRY FELL, of 3 College Road, Chalk Farm, London, England, Engineer, "*Improvements in Apparatus for the Concentration of Minerals by means of Compressed Air.*"—31st May, 1895.

Application No. 831, P. $\frac{9.5}{18.3}$.—SALOMON BERDITSCHIEWSKY, said APOSTOLOFF, and MOISE FREUDENBERG, both of 9 Alliance Street, Brussels, in the Kingdom of Belgium, Engineers, "*Improvements in Telephonic Apparatus.*"—31st May, 1895.

Application No. 657, P. $\frac{9.4}{2.4}$.—HENRY BANFIELD, of Argent Street, Broken Hill, in the Colony of New South Wales (temporarily residing at Adelaide, in the Province of South Australia), Mechanical Engineer, "*Improvements in Crushing and Amalgamating Mills.*"—7th June, 1895.

Application No. 644, P. $\frac{9.3}{2.4}$.—THE "WHITE" PATENT RAIL JOINT COMPANY, LIMITED, whose registered office is at 96 King William Street, Adelaide, in the Province of South Australia, Assignees of ROBERT ARCHIBALD WHITE, also of Adelaide aforesaid, Civil and Mechanical Engineer, "*Improvements in Fastenings for Rail Joints of Railways and Tramways.*" 14th June, 1895.

Application No. 840, P. $\frac{9.5}{20.1}$.—GEORGE LEWIS, of Launceston, in the Colony of Tasmania, Boot and Shoe Manufacturer and Importer, "*An Improvement in the Manufacture of Lace Boots, to be called 'The Seamless Boot,'*" 14th June, 1895.

Application No. 841, P. $\frac{9.5}{20.2}$.—ARTHUR GEORGE COWAN, of No. 33 York Street, Sydney, in the Colony of New South Wales, Importer, "*A New or Improved Shower for Bathing purposes.*" 14th June, 1895.

Application No. 842, P. $\frac{9.5}{20.3}$.—HERBERT McNAMEE, of Perth, in the Colony of Western Australia, Contractor, "*An Automatic Sanitary Closet.*" 14th June, 1895.

Application No. 668, P. $\frac{9.4}{2.1}$.—EMILY PONTIN, of the Poplars, Pascoe Street, Williamstown, in the Colony of Victoria, married woman, "*An improved box or package in which to transport Butter and other edible substances from place to place.*"—21st June, 1895.

Application No. 844, P. $\frac{95}{207}$.—THE DIAMOND MATCH COMPANY, whose principal place of business is in the Pullman Buildings, in the City of Chicago, and County of Cook, in the State of Illinois, one of the United States of America, assignee of EBENEZER BENTON BEECHER, of 25 Franklin Street, Westville, New Haven County, State of Connecticut, Match Manufacturer, and JACOB PULVER WRIGHT, of 46 Avon Street, in the City and County of New Haven and State of Connecticut aforesaid, one of the United States of America, Mechanical Engineer, "Improvements in and relating to Machines for making Wax Matches."—21st June, 1895.

MALCOLM A. C. FRASER,
Registrar of Patents.

NOTE.—The date mentioned in each case is that of the first appearance of the advertisement.

THE Murray District Roads Board in account with the Government of Western Australia.

Return of Expenditure for the year 1894 of Grant from Upkeep of Roads and Bridges.

1894.	Dr.	£ s. d.
Jan. 1.	Balance, W.A. Bank	110 12 1
	Do., Treasury	99 11 8
	Cart Licenses for 1894	68 14 0
Feb. 2.	Treasury	100 0 0
Aug. 6.	Grant	50 0 0
		£428 17 9
1894.	Cr.	£ s. d.
Jan. 6.	Salter, C., work, Williams Road	0 10 0
	Green, L., protecting Bridges	3 0 0
	Green, C., do.	6 8 9
Feb. 3.	Lane, T. J., Williams Road	1 3 3
Mar. 3.	Butcher, H. J., Jarmahdale Road	2 8 0
	Foucaire, J., repairing Drake's Brook Bridge	0 10 0
	Green, —, junr., repairing Williams Road Bridge	1 10 0
	Green, R., clearing tree, Bumbury Road	0 15 0
	Reading, H. E., Advertising	0 17 0
April 7.	Birch, A. M., clearing Road, Lower Harvey	5 0 0
May 5.	Bumbury Advertiser	2 5 0
	Green, —, senr., protecting Bridges	26 18 0
	Birch, A. M., do.	1 10 0
	McLarty, E., spades, picks and handles	1 0 0
	Green, —, senr., repairing Culverts, Williams Road	3 0 0
July 7.	Green, Alfred, Creaton Road	0 15 0
	Cooper, J., Culvert, Creaton Road	3 15 0
	Stirling Bros., Advertising	0 19 0
	Stone & Burt	0 10 6
	Green, R. J., 1½ days' work, Murray Bridge	0 10 6
Aug. 4.	Stamps and Stationery	1 0 0
Sep. 1.	Thomas, P., Sundries	1 11 6
Oct. 6.	McLarty, Ernest, preparing Electoral Roll	1 1 0
	Green, —, senr., work, Williams Road	1 5 0
	Birch, A. M., clearing Road, Lower Harvey	5 17 6
	Anderson, —, work, Pinjarrah Bridge	0 7 6
Nov. 3.	Bates, E., Culvert, Creaton Road	4 19 0
	McKie, Audit Account, 1893	1 1 0
Dec. 1.	Von Loeve, Drake's Brook Bridge	13 2 6
	Green, Levi, junr., clearing Stake Hill Road	7 5 0
	Green, A. W., clearing Road, Creaton	3 0 0
	Cowcher, —, clearing Williams Road	1 0 0
	Treasury	12 0 0
Feb. 3.	Green, L., protecting Bridges, 1893	4 0 0
	Mechanics' Hall, Rent	2 0 0
	Stamps and Stationery, 1893	2 0 0
April 7.	Thorpe and Beacham, Serpentine Railway Road	31 11 9
	Lane, John, Mandurah Road, stoning	8 14 6
May 5.	Green, L., junr., Railway Gates Road, Pinjarrah	25 0 0
	Do., extra work and Dandalup	6 0 0
June 2.	Butcher, Walter, gravelling Creaton Road	44 5 10
Aug. 4.	Sloan, —, work, Murray Bridge	2 18 6
	Eascott, —, Bridges, Bumbury Road	16 10 0
Oct. 6.	Cooper, —, Beddingfield Road	13 12 0
	Eascott, —, Simpson's Bridge and extras	21 11 0
	Lane, J. T., Mandurah Causeway	10 0 0
Nov. 3.	Salter, —, work, Williams Road	8 6 0
	Green, —, senr., Balance	1 0 0
July 7.	Lane, Bros., George Street	15 8 10
	Green, —, junr., Creaton Road	13 2 6
Dec. 31.	By Balance	80 1 10
		£428 17 9
By HARVEY AREA.		
	Dr.	£ s. d.
	Special Grant	100 0 0
		£100 0 0
1894.	Cr.	£ s. d.
Oct. 6.	Von Loeve, Advance on Contract area	10 0 0
	By Balance...	90 0 0
		£100 0 0

Audited and found correct,

CHARLES LOVEGROVE, R.M.
C. F. COOPER.

Arthur District Roads Board.

1894.	Dr.	£ s. d.
Feb. 2.	Colonial Treasurer, 2nd Moiety	125 0 0
June 30.	Loan Account	200 0 0
Aug. 6.	1st Moiety 1894-5	62 10 0
Dec. 31.	J. E. Cowcher, Cart Licenses	73 5 0
	W. A. Land Co., Half-share Clearing Street	7 4 0
	Cheques (in payment of Accounts up to 31st Dec.) not yet paid	5 5 0
		228 6 11
		£701 10 11
1894.	Cr.	£ s. d.
Jan. 1.	Brought forward	61 19 6
	O. R. Taylor, salary, commission, &c.	5 8 6
	W. F. Forster & Co., advertising, &c.	0 16 0
	Alfred Watkins, cleaning out well	1 0 0
	G. D. Taylor, supervising, &c.	0 10 0
Feb. 3.	P. & C. Piesse, blacksmith's account, &c.	1 3 0
	Thos. Fitzpatrick, removing trees	2 0 0
	National Bank, interest on overdraft	2 4 0
	Edward Barron, clearing trees Arthur River Road	0 15 0
April 7.	A. E. Tyler, gravelling Wagin Road	48 9 11
	James Spratt, supervising account	2 0 0
	C. H. Cowcher, removing large tree	1 0 0
	O. R. Taylor, salary	5 0 0
	John Barron, removing trees	2 10 0
	H. E. Fleay, work at Arthur Bridge	11 4 6
June 2.	E. & W. McKenna, tank at Begalling	32 17 0
16.	W. F. Forster & Co., printing account	0 18 0
	Stephen Quinn, clearing road	14 8 0
Aug. 25.	C. & R. Gell, gravelling account	28 5 6
	O. R. Taylor, salary	5 0 0
	Thomas Fitzpatrick, removing trees	0 10 0
Sept. 8.	C. A. Piesse, marking off roads previous to June last	2 10 0
	C. Hicks, blacksmith's account	0 7 0
	James Spratt, supervising and rent of room	2 10 0
25.	John Embry, 86½ chains (forming) R. S. & E. A. Cowcher, gravelling cattle station road	34 12 0
		63 15 0
Oct. 6.	W. McAdam, 669 chains (clearing road)	50 8 6
	E. G. Cowcher, forming and gravelling	17 10 0
	O. R. Taylor, salary, commission, &c.	6 16 6
	John Cronin, supervising accounts	1 10 0
	James Spratt, supervising accounts	2 0 0
	Stephen Quinn, clearing road	10 10 0
	E. G. Cowcher, gravelling account	19 0 0
	R. S. Cowcher, dish drain	1 10 0
Dec. 8.	A. Perrin, wheelbarrow	0 17 6
	C. Hicks, blacksmith's account	0 14 0
	W. F. Forster & Co., advertising	1 6 0
	G. A. Harris, gravelling account	9 2 0
	James McAulley, gravelling account	9 19 0
	William Christie, day work	115 10 0
	National Bank, cheque book, Nov. 16 92	0 5 0
	Colonial Treasurer, cheque book, Sept. 26 93	0 8 4
	cheque book, Dec. 10 94	0 8 4
	National Bank, exchange on cheque, 29 12 92	0 0 6
	exchange on cheque 28 2 94	0 0 6
	By cash in hand:—	
	Licenses	20 11 0
	Brown's cheque dishonoured	2 0 0
	W. A. Land Co., half-share clearing streets	12 9 0
	Colonial Treasurer	87 1 10
		122 1 10
		£701 10 11

Audited and found correct,

W. K. ADAM, R.M., } Auditors.
H. W. LILLEY, }

June 3rd, 1895.

INCOME and Expenditure of the Lower Gascoyne Roads Board for the Year ending December, 1893:—

1893.	Cr.	£ s. d.
Jan. 1.	By Balance, Bank	216 18 8
	1. —, Cash in Chest	3 4 4
April 7.	Colonial Treasurer	150 0 0
Nov. 7.	Do.	100 0 0
		£470 2 0
	Balance	£360 4 0
1893.	Dr.	£ s. d.
Nov. 11.	To R. C. Shaw, stoning road	30 0 0
	R. Cleveland, clearing new road	67 18 0
	W. McCallum, day work	12 0 0
	Balance	360 4 0
		£470 2 0

Audited and found correct,

(Sgd.) C. D. V. FOSS, R.M., } Auditors.
MERVYN C. R. BUNBURY, }

15-3-94.

INCOME and Expenditure of the Lower Gascoyne Roads Board for the Year ending December, 1894:—

1894.		Cr.	£	s.	d.
Jan. 1.—	By Balance, Treasury	...	360	4	0
1.—	Colonial Treasurer	...	100	0	0
1.—	Special Grant for conserving Water, Wooramal road	...	200	0	0
1.—	Colonial Treasurer	...	100	0	0
			£760	4	0
Balance			£343	11	5
1894.		Dr.	£	s.	d.
Jan. 15.—	To Chas. Horn, day work	...	29	0	0
27.—	Messrs. Stone and Burt, costs	...	2	12	6
27.—	Symon, Hubble & Co., stationery	...	0	13	0
Mar. 1.—	Chas. Horn, day work	...	5	13	8
1.—	Chas. Horn, day work	...	15	11	4
24.—	George Maw, clearing new road	...	6	0	0
Apr. 14.—	J. E. Sewel, clearing new road	...	30	0	0
June 7.—	James Hill, clearing new road	...	15	0	0
16.—	Symon, Hubble & Co., troughing for well	...	15	15	1
July 7.—	J. E. Sewel, facing sand hills	...	65	3	0
7.—	S. Hough, Wooramal Water Grant	...	22	5	0
12.—	Jas. Hill, clearing new road	...	31	7	0
12.—	Jas. Hill, clearing new road	...	29	0	0
12.—	Jas. Hill, clearing new road	...	17	10	0
21.—	E. Nash, day work	...	29	5	0
Aug. 29.—	W. McCallum, day work	...	15	12	0
29.—	Henry Thomas, well sinking	...	16	15	0
Oct. 13.—	C. Lewer, Wooramal Water Grant	...	22	5	0
Nov. 24.—	A. E. Dugdale, repairing road	...	5	15	0
24.—	Jas. Hill, well sinking	...	4	10	0
27.—	E. Nash, day work	...	37	0	0
Balance			343	11	5
			£760	4	0

Examined and found correct,
(Sgd.) C. D. V. FOSS, }
CARTNEY WOODS, } Auditors.

THE Katanning District Roads Board in account with the Government of Western Australia.

Return of Expenditure for the year 1894 of Grant from Loan.

IN ACCOUNT NATIONAL BANK, ALBANY.

1894.		Dr.	£	s.	d.	£	s.	d.
Jan. 1.—	By Balance	...	13	7	9			
Mar. 6.—	Cash, sundry persons, licenses	...	19	0	0			
May 5.—	Do.	...	9	0	0			
July 23.—	Do.	...	3	0	0			
23.—	Half cost clearing streets, W.A. Land Company	...	20	8	0			
Oct. 23.—	Cash, sundry persons, licenses	...	3	15	0			
Nov. 14.—	Release of balance to credit in Old Bank	...	36	17	1	105	7	10
Dec. 31.—	Cash in hand	...	0	10	0			
			£105	17	10			

1894.		Cr.	£	s.	d.	£	s.	d.
Jan. 20.—	T. H. Stanbury, salary	...	3	0	0			
Feb. 17.—	Do.	...	3	0	0			
March 3.—	Tom Garstone, repairs Yonnangup road	...	2	15	8			
17.—	Edwin Cronin, removing trees off Oxley road	...	2	0	0			
17.—	T. H. Stanbury, salary and commission	...	4	3	0			
17.—	E. Ford, removing tree off Yonnangup road	...	0	5	0			
April 21.—	T. H. Stanbury, salary and commission	...	3	8	4			
21.—	J. Skelton, on account rutting	...	1	0	0			
May 5.—	R. S. Bell, balance clearing McKenzie road	...	11	16	0			
8.—	Jacob Skelton, balance on rutting	...	1	0	8			
19.—	Wm. Haddleton, removing tree off Oxley road	...	0	2	6			
19.—	Jas. Treasure, removing tree off Kojonup road	...	0	7	6			
19.—	Sands & McDougall, letter book	...	0	7	5			
19.—	T. H. Stanbury, salary and commission	...	3	3	6			
19.—	J. A. Taylor, repairs to well	...	1	3	0			
June 16.—	A. W. Piesse, auditing	...	0	10	6			
16.—	W. K. Adam, auditing	...	0	10	6			
16.—	T. H. Stanbury, salary and commission	...	3	1	8			
July 21.—	Do. salary and stamps	...	3	0	6			
21.—	W. H. Angove, survey of road	...	4	4	0			
Aug. 18.—	W. F. Forster & Co., stationery	...	0	10	6			
18.—	W. A. Laker, rubber stamp	...	0	13	3			
18.—	Crosby & others, inspecting Throssell road	...	1	16	0			
18.—	T. H. Stanbury, salary and commission	...	3	3	4			
Sep. 15.—	E. Cronin, removing tree off Kojonup road	...	0	2	6			
Oct. 20.—	M. Buddin, account Throssell road clearing	...	10	18	4			
20.—	A. Hoghlin, clearing Crosby road	...	2	1	6			
20.—	T. H. Stanbury, salary and stamps	...	3	0	8			
			71	5	10			
Dec. 31.—	Cheque book and exchange	...	0	4	0			
31.—	By balance at Bank, £33 18s., and cash in hand, 10s.	...	34	8	0			
			£105	17	10			

Audited and found correct,
W. K. ADAM, R.M., }
A. W. PIESSE, } Auditors.
T. H. STANBURY,
Secretary.

NOTICE.

Fremantle Roads Board.

Deviation in Forrest Road.

AT a meeting of the above Board, held on the 12th March, 1895, it was decided to declare the following deviation in Forrest Road:—

Bounded on the West by lines starting from the South-East corner of Location 179, and extending thence 346° 44' 582 links, and thence 9° 59' 84 links to a point on the West boundary of the original Road Survey; and on the East by lines parallel to the West boundary, and distant 50 links therefrom.

(Signed) W. POWELL,
Chairman Fremantle Roads Board.

AT a Meeting of the Murray Roads Board, held at Pinjarrah on the 3rd day of June, 1893, it was resolved to take, for the purpose of opening a new line of communication, the lands hereinafter described, that is to say: A strip of land, one chain wide, starting from Mandurah and extending along the Western shore of the Estuary *via* Terrup Well, Worrungup Spring, Nerigardup Spring, Mount Hardy, Mount John, thence to the Eastern shore of Lake Clifton, joining the old road near the 42-mile post, and thence along it South-Westward to its intersection with the Bunbury-Pinjarrah Road, near the 34-mile post.

ARTHUR BIRCH,
Chairman Murray Roads Board.

Pinjarrah, 4th May, 1895.

THE Narrogin District Roads Board intend running a Road, one chain wide, from S.W. corner of Caballing Townsite running S. to Block $\frac{1}{10}$ to N.W. corner of Block $\frac{7}{10}$; also intend running a Road, one chain wide, from N.E. corner of Cannilla's Block $\frac{4}{10}$, Caballing, to A. J. Clarke's; also a Road from Narrogin to Pitt's Block $\frac{7}{10}$.

H. POTTER,
Secretary.

Narrogin, 6th May, 1895.

Beverley Roads Board.

A RESOLUTION was passed at a Meeting of the above Board, on April 4th, 1895, "to resume a strip of land, one chain wide, for the purpose of opening a new line of communication through Blocks 452, 1376, 826, sub. 2 of 14, 14, and portion of Location K, joining present surveyed road to Waterhatch."

HORACE SMITH,
Chairman Beverley Roads Board.

Beverley, April 10th, 1895.

Kelmescott Roads Board.

IT was resolved by the above Board, at a Meeting held on June 3rd, 1895, that the old track leading from the Armadale Railway Station, proceeding in a Westerly direction through Loc. 31 to a point on the Eastern boundary of block $\frac{7}{10}$, and thus effecting a junction with the surveyed road in that locality, be declared a Minor Road within the meaning of the Roads Act.

FREDK. J. SAW,
Acting Chairman.

Narrogin, June 3, 1895.

Victoria Park Roads Board.

AT a Meeting of the above Board, held at Victoria Park, on the 27th day of February, 1895, it was resolved that the following Roads be declared as Roads:—

Kingston Road and Duke Street, as shown on plan deposited in the Office of Titles, No. 596 (Victoria Park Estate).

Mackie Street, as shown on plan deposited in the Office of Titles, No. 598 (South Perth Estate).

Gloucester Street, portion between King William Street and Mackie Street, as shown on plan deposited in the Office of Titles, No. 598 (South Perth Estate).

Cargill Street, as shown on plan deposited in the Office of Titles, No. 598 (South Perth Estate).

Cavendish Road, as shown on plan deposited in the Office of Titles, No. 597 (Victoria Park Estate).

(Signed) W.M. STUBBS,
Chairman,
Victoria Park Roads Board.

May 3rd, 1895.

Victoria Park Roads Board.

AT a meeting of the above Board, held at Victoria Park, on the twenty-seventh day of February, 1895, it was resolved to declare a Road, 1 chain wide, starting from the Perth-Albany Road, at a point situate $310^{\circ} 33'$ about 25 chains from its junction with the Welsh Pool Road, and extending $45^{\circ} 23'$ 13 chains 28 links to join declared Road No. 130, as shown on plan deposited in Titles Office, No. 129.

(Signed) W.M. STUBBS,
Chairman,
Victoria Park Roads Board.

May 3rd, 1895.

KATANNING ROADS BOARD.

AT a meeting of the above Board held at Katanning, on the 20th day of August, 1892, a resolution was passed that the following lands be taken for the purpose of opening new lines of communication, viz.:—

TO BE MAIN ROADS.

1. A strip of land, one chain wide, starting from the West end of Daping Street, at its intersection with Clive Street, and extending South-Easterly along Daping Street to the East boundary of Katanning Townsite; then South along said boundary, and the West boundary of Kojonup Location 138, to join the road parallel to the Great Southern Railway Reserve, and along it Southward to the South boundary of the District.

2. A strip of land, one chain wide, starting from the level crossing at Clive and Argent Streets and extending in a South-West direction along Argent Street; thence North-West along Amherst Street to the South-East boundary of E 21; thence South-West along the North-West boundary of the Townsite to the South corner of E 40; thence North-West, passing along the South-West boundaries of said E 40 and E 53, to the South boundary of E 31; thence North-West to the South-East corner of Kojonup Location 243; thence West and North along its South and West boundaries to Onslow Road; thence North along the East boundary of Katanning Agricultural Area, Lot 10, to its North-East corner; thence Westerly along Warburton Road to the

South-West corner of Katanning Agricultural Area, Lot 30; thence North along Forster to Throssell Road, and Westerly along it to Brazier Road; thence North along said Brazier Road to the South boundary of Reserve 338 at Boyerine.

3. A strip of land, one chain wide, starting from the level crossing at Clive and Argent Streets, and extending North-East along Clive Street; then North-West along Carew Street to the East boundary of E 6, and along it to Marmion Road; thence North along Oxley Road to the Surveyed Road leading to Yairabin Well, and along said road North-Easterly to the North boundary of the District via Yairabin Well, Kojonup Locations 198 and 219.

4. A strip of land, one chain wide, being portion of McKenzie Road between Great Southern Railway Reserve and Oxley Road.

5. A strip of land, one chain wide, starting from the level crossing at Clive and Argent Streets and extending South-Easterly along Austral Terrace; then South-West along Albion ($1\frac{1}{2}$ chain wide) and Argyle Streets to join the Kojonup-Katanning Road.

6. A strip of land, one chain wide, starting from the East end of Amherst Street, and extending South-West along Argent Street; thence along Arlington Street and Argyle Street.

TO BE MINOR ROADS.

1. A strip of land, one chain wide, starting from a point on the South boundary of Katanning Roads Board District at its intersection with Minor Road No. 447, and extending North passing along the West boundary of W.A.L. Co.'s Locations E 2, E 1, and through E 35 to an angle in the Main Road from Katanning to Yowangup in the North boundary of said E 35; thence West passing along the South boundaries of E 31, E 24, E 19, E 111, and E 130 to the East boundary of E 128; thence North to join Onslow Road.

2. A strip of land, one chain wide, starting from the North-East corner of W.A.L. Co.'s Location E 12, and extending East passing along the North boundaries of E 11, E 1, E 33 and the North-West boundary of E 53 to the Great Southern Railway Reserve.

3. A strip of land, one chain wide, starting from the Kojonup-Katanning Main Road at the North-West corner of E 42, and extending South along the West boundary of said E 42, E 3, and E 32 to the South-West corner of said E 32.

4. A strip of land, one chain wide, starting from the South side of the Kojonup-Katanning Road, and extending South-East along part of the South-West boundary of Katanning Townsite to its South-West corner; thence South to the South-East corner of E 47; thence Southward to the North-East corner of E 26.

5. A strip of land, one chain wide, leaving Minor Road No. 1 at the North-East corner of E 14, and extending West along the North boundary of W.A.L. Co.'s said E 14, E 27, to the South-West corner of E 112.

- | | |
|---|---|
| 6. Dewey Road | 29. Rosselloty Road |
| 7. Cornwall Road | 30. Parry Road |
| 8. Marshall Road | 31. Marmion Road |
| 9. Brazier Road (remaining portion of) | 32. Ranford Road |
| 10. Prinsep Road | 33. Brooking Road |
| 11. Monger Road | 34. Chinie Road |
| 12. Rogers Road | 35. Adam Road |
| 13. Stewart Road | 36. Byfield Road |
| 14. Forster Road (remaining portion of) | 37. Gibney Road |
| 15. Stirling Road | 38. McKenzie Road |
| 16. Knight Road | 39. Hassell Road |
| 17. Powell Road | 40. Campbell Road |
| 18. Trimmer Road | 41. Muir Road |
| 19. Paterson Road | 42. Hackett Road |
| 20. Shenton Road | 43. Robinson Road |
| 21. Burt Road | 44. Orchard Road |
| 22. Richardson Road | 45. Cronin Road |
| 23. McKail Road | 46. Newstead Road |
| 24. Willstead Road | 47. Hensman Road |
| 25. Vanuilecom Road | 48. Throssell Road (remaining portion of) |
| 26. Parker Road | 49. Warburton Road (remaining portion of) |
| 27. Moir Road | 50. Onslow Road |
| 28. Withers Road | 51. Forrest Road. |

F. H. PIESSE,

Chairman Katanning Roads Board.

Katanning, April 20th, 1895.

Broome Hill Roads Board.

IN accordance with a Resolution passed at a Meeting of the above Board, held at Broome Hill on the 9th day of March, 1895, it was decided to declare the following Minor Roads:—

1. A strip of land, one chain wide, the West side starting from a point on the North boundary of Kojonup Location 263, situate due South from the South-East corner of S.O.L. $\frac{2}{3}$, and extending North to its North-East corner; thence North-East along the surveyed road to the South-West corner of Kojonup Location 199; thence North to the North-West corner of Kojonup Location 272; thence North-North-Easterly and Northerly, passing along the East boundary of Kojonup Location 107 and part of the East boundary of Kojonup Location 214 to the South boundary of Kojonup Location 118; thence East to its South-East corner; and thence North to the North boundary of the district.

2. A strip of land, one chain wide, starting from the railway crossing in Ivy Street, and extending North along Indus Lane; thence in a Northerly direction parallel to and along the Great Southern Railway Reserve to the North boundary of the district.

3. A strip of land, one chain wide, leaving the surveyed road from Kojonup Location 175 to Kojonup Location 177 (Martinup) at a point due West from the South-West corner of said Kojonup Location 177, and extending East, the North side of said road passing along the South boundary of Kojonup Location 177 aforesaid to its South-East corner; thence East-North-East about 50 chains, joining a surveyed road (No. 305).

4. A strip of land, one chain wide, leaving the Woodaralup-Martinup Road at a point South from the South-West corner of Kojonup Location 101, and extending North to the North-East corner of Kojonup Location 253; thence West, the South side of road passing along the North boundary of said Location 253 to its North-West corner; thence West-South-West about 260 chains to join a surveyed road at its intersection with the East boundary of W.A. Land Company's Location $\frac{D}{3}$.

W. H. GRAHAM,
Chairman Broome Hill Roads Board.

Broome Hill Roads Board.

AT a Meeting of the above Board, held at Broome Hill on the 9th day of March, 1895, it was resolved that a strip of land, one chain wide, the East side starting from a point on the North boundary of Kojonup Location 287, situate 5 chains 44 links West from its North-East corner, and extending $226^{\circ} 4' 22$ chains 54 links to join the Kojonup-Etticup Road, be taken for the purpose of opening a new line of communication.

W. H. GRAHAM,
Chairman Broome Hill Roads Board.
9th March, 1895.

Broome Hill Roads Board.

AT a Meeting of the above Board, held at Broome Hill on the 9th day of March, 1895, it was resolved to resume that parcel of land, being portion of Kojonup Location 188, containing two roads, bounded by lines starting from the South-East corner of said Kojonup Location 188, and extending West 5 chains, thence $80^{\circ} 41' 5$ chains 10 links, and South 1 chain to the starting point.

W. H. GRAHAM,
Chairman Broome Hill Roads Board.
9th March, 1895.

APPLICATION has been made to the Toodyay Roads Board to close the Road from the S.E. to the S.W. corners of Avon Location 1600, on the South Boundary; comprising Suburban Lots 54 to 67, and Block known as Keane's Reserve.

EDWARD KEANE.
Perth, 4th June, 1895.

NOTICE.

The Newspaper Libel and Registration Act, 1884.

IT is hereby notified that non-compliance with the provisions of Sections 9 and 10 of the above Act, relating to Annual Returns, renders Printers and Publishers liable to a penalty not exceeding Twenty-five pounds.

F. A. MOSELEY,
Registrar Supreme Court.

Supreme Court Office, Perth,
28th February, 1895.

"The Companies Act, 1893."

The South Ironclad Gold-mining Tribute Company, No-Liability.

THE Office of this Company is situate at the Ironclad Mine, Marble Bar, and THOMAS TUPPER is the Attorney of the Company in Western Australia.

Dated this 7th day of June, 1895.

PARKER & PARKER,
Solicitors for the said Company
and its said Attorney.

Approved—
F. A. MOSELEY,
Registrar of Companies.

In the matter of "The Companies Act, 1893," and in the matter of "Mount Margaret Reward Claim Limited."

NOTICE is hereby given that the Office or Place of Business of the above-named Company is situated in St. George's Terrace, Perth, and the Office will be open for the transaction of the Company's business between the hours of 10 a.m. and 4 p.m., Saturdays 10 a.m. till 1 p.m.

The office will be closed on Bank Holidays and Public Holidays.

HENRY J. SAUNDERS,
Director and Attorney for the Company
in Western Australia.

"The Companies Act, 1893."

**Peake's Find Proprietary Company
(No Liability).**

THE Office of this Company is situated at Messrs. Parker and Parker's Offices, Barrack Street, Perth.

Dated this 13th day of June, 1895.

PARKER & PARKER,
Solicitors and Attorneys for the Company
in Western Australia.

Approved—
F. A. MOSELEY,
Registrar of Companies.

"The Companies Act, 1893."

The Red, White, and Blue Gold Mining Co., Ltd.

NOTICE is hereby given that the Office or Place of Business of the above-named Company is situated at Austin Street, Cue, in the said Colony.

Dated the 4th day of June, 1895.

A. B. P. BAYNE,
Attorney for the Company.

In the matter of "The Companies Act, 1893," and the "Australasian Automatic Weighing Machine Co., Ltd."

NOTICE is hereby given that the Office or Place of Business in Western Australia of the above-named Company has been removed to Wellington Street (close to Barrack Street), Perth.

ROBIA COTTLE,
Attorney for the said Company
in Western Australia.

June 3rd, 1895.

Public Notice.

*The Coolgardie Masonic Hall Coy., Limited,
in Liquidation.*

A GENERAL Meeting of the above Company will be held at the Coolgardie Stock Exchange, Bayley Street, Coolgardie, on Monday, June 24th, 1895, at 8 o'clock, p.m.

BUSINESS:

1. To receive Liquidator's Account and Balance Sheet.
2. To declare Dividend.

Dated at Coolgardie, 13th day of May, 1895.

GEO. BELLINGHAM,
Liquidator.

"The Companies Act, 1893."

The West Australian Mining Co., Ltd.

NOTICE is hereby given that the Office or Place of Business of the above-named Company is situate at G. E. Baker & Co., St. George's Terrace, Perth, in the said Colony.

Dated this 4th day of June, 1895.

G. E. BAKER & Co.,
Attorneys for the Company.

In the matter of "The Companies Act, 1893," and the Imperial Insurance Company, Limited, of London.

NOTICE is hereby given that the Office or Place of Business of the above-named Company in Perth has been removed to William Street, adjoining the Bank of Australasia.

C. HY. SMITH,
Resident Manager,
Attorney of the Company.

Perth, 5th June, 1895.

Sala Gold Mining Company (No-Liability).

NOTICE is hereby given that the first Ordinary Half-yearly General Meeting of the above Company will be held at the Stock Exchange of Perth on Friday, the 28th instant, at 4 p.m.

THOMAS PARSONS,
Secretary.

Sala Gold Mining Company (No-Liability).

A CALL of One Shilling per share on the shares numbered 1/1500 has this day been made by the Directors, payable at the Company's Office, Hay Street, Perth, on or before Thursday, 4th July, 1895.

Dated this 14th day of June, 1895.

THOMAS PARSONS,
Secretary.

"The Companies Act, 1893."

The Austin Syndicate, Limited.

NOTICE is hereby given that the Office or Place of Business of "The Austin Syndicate, Limited," in the Colony of Western Australia, is situated at Dundas.

Dated at Albany, in the said Colony, this thirteenth day of June, 1895.

HAYNES & ROBINSON,
Solicitors for Arthur Austin,
the Attorney for the said Syndicate.

Approved, 14-6-95—

F. A. MOSELEY,
Registrar.

"The Companies Act, 1893."

In the matter of "The Great Coolgardie Gold Mine, Limited."

NOTICE is hereby given that the Offices of the above Company are situated in Bayley Street, Coolgardie.

Dated June 13, 1895.

WILLIAM JOHN BEGELHOLE,
Attorney for the said Company.

Approved—

F. A. MOSELEY,
Registrar of Companies.

Tindal's Extended Gold-mining Company (No-Liability).

THE Registered Office of this Company is situated at Exchange Building, Bayley Street, Coolgardie, and is open to the public on Tuesdays and Fridays, from 9 a.m. to 1 p.m.

Dated this 5th day of June, 1895.

HORGAN & MOORHEAD,
Barrack Street, Perth,
Solicitors for the above-named Company.

Approved—

F. A. MOSELEY,
Registrar of Companies.

The Twenty-five Mile Development Company (No-Liability).

THE Registered Office of this Company is situated at 126 Bayley Street, Coolgardie, in the Colony of Western Australia, and is open to the public on Tuesdays and Fridays from 10 a.m. to 4 p.m.

Dated the 30th day of May, 1895.

(Signed) JOHN S. HINDE,
Secretary.

Approved—

(Signed) F. A. MOSELEY,
Registrar of Companies.

In the matter of "A Bill to adapt and assimilate the existing Trusts of Wesleyan Methodist Church Properties to the present Constitution of such Church in Western Australia, and for other collateral purposes."

NOTICE is hereby given that it is the intention of "The Western Australian District Meeting of the Wesleyan Methodist Church in Western Australia" to apply, during the present Session of

the Parliament of Western Australia, for leave to bring in a Private Bill having the following objects:—

- (1.) To provide that all Church lands shall be held upon the trusts of "The Wesleyan Methodist Model Deed of South Australia, 1887."
- (2.) To regulate the form and appointment of new Trustees, and the registration thereof.
- (3.) To extend the term of the appointment of Ministers, authorise alterations of the said Model Deed, and the making of Rules and Regulations for the appointment of Ministers, and election of Officers.
- (4.) To repeal the Ordinances of the Legislative Council, 27 Vic., No. 2, and 31 Vic., No. 1.

Copies of the said Bill will be deposited in the Office of the Clerk of the Legislative Assembly, on the 4th day of July, 1895.

STONE & BURT,
Solicitors and Agents for the
said District Meeting.

WE, JOHN MATHEW WALKER and DAVID NAUGHTON, both of Marble Bar, hereby give notice that the Partnership hitherto existing under the style and title of "Walker, Naughton & Co.," is this day dissolved by mutual consent, and all debts due to or by the late firm will be received or paid by the said John Mathew Walker, whose receipt will be a sufficient discharge.

Given under our hands this 1st day of April, 1895.

Signed by the said
John Mathew Walker, in the presence of
H. SWETE. } JOHN MATHEW WALKER.

Signed by the said
David Naughton, in the presence of
H. SWETE. } D. NAUGHTON.

The Bankruptcy Act, 1892.

Adjudication.

Debtor's Name.	Address.	Description.	Court.	No.	Date of Order.	Date of Petition.
Joseph Reynolds Davis.	Northam.	Clerk.	Supreme Court of Western Australia.	No. 26 of 1895.	17th day of June, 1895.	4th day of June, 1895.

Dated this 20th day of June, 1895.

H. WAINSCOT,
Official Receiver in Bankruptcy.

The Bankruptcy Act, 1892.

First Meeting and Public Examination.

Debtor's name.	Address.	Description.	Court.	Number.	Date of first meeting.	Hour.	Place.	Date of public examination.	Hour.	Place.	Date of Order (if any) for summary administration.
JOSEPH REYNOLDS DAVIS	Northam	Clerk ...	Supreme Court of Western Australia	No. 26 of 1895	Tuesday, the 2nd day of July, 1895	3 o'clock in the afternoon	The Local Court, Northam	Monday, the 1st day of July, 1895	Half-past 10 o'clock in the forenoon	Supreme Court of Western Australia, Perth	20th day of June, 1895

H. WAINSCOT,
Official Receiver in Bankruptcy.

Dated this 20th day of June, 1895.

Re William Dockwray Jackson, deceased.

PURSUANT to an Act of the Imperial Parliament, made and passed in the 22nd and 23rd years of the Reign of Her present Majesty, Chapter 35, intituled "An Act to further amend the Law of Property, and to relieve Trustees" (adopted by Local Ordinance 31st Victoria, No. 8): Notice is hereby given that all creditors and other persons having any claims or demands upon or against the estate of William Dockwray Jackson, late of Fremantle, in the Colony of Western Australia, deceased (who died at Fremantle, aforesaid, on Monday, the 8th day of April, 1895, and whose will was duly proved by George Bland Humble, at Fremantle, Town Clerk in the said Colony, one of the Executors in the will named), are hereby required to send in writing particulars of their claims or demands to

Messrs. Kidson & Gawler, of Henry Street, Fremantle, on or before the 13th day of July next. And notice is hereby also given that at the expiration of the last mentioned day the said George Bland Humble will proceed to distribute the assets of the said William Dockwray Jackson amongst the parties entitled thereto, having regard only to the claims of which the said George Bland Humble has then had notice, and that the said George Bland Humble will not be liable for the assets of the said William Dockwray Jackson, deceased, or any part thereof so distributed to any person of whose claim the said George Bland Humble has not had notice at the time of the distribution.

Dated this 10th day of June, 1895.

KIDSON & GAWLER,
Solicitors for the Executors.