Government Gazette

OF

WESTERN AUSTRALIA.

[Published by Authority.]

No. 34.] PERTH: FRIDAY, JULY 5. [1895.

No. 6148.—C.S.O.

Boundaries of Yilgarn, Coolgardie, and East Coolgardie Goldfields altered.

1233/95

PROCLAMATION

Western Australia, to wit.

ALEX. C. ONSLOW. (L. S.)

By His Excellency Sir ALEXANDER CAMPBELL ONSLOW, Knight, Administrator of the Government in and over the Colony of Western Australia and its Dependencies, &c., &c., &c.

WHEREAS by the provisions of "The Goldfields Act, 1886" (50 Vic., No. 18), it is enacted that it shall be lawful for the Governor to proclaim any portion of Crown Lands to be a Goldfield, and that the Boundaries of every Goldfield proclaimed may from time to time be altered or cancelled by the Governor by Proclamation: Now, THEREFORE I, Sir ALEXANDER CAMPBELL ONSLOW, Kt., Administrator of the Government of the said Colony, in exercise of the powers so vested in me, and of all other powers enabling me in that behalf, with the advice of the Executive Council, do hereby alter the existing Boundaries of the

YILGARN GOLDFIELD,

and hereby proclaim the Boundaries of the said Goldfield to be as follows:—

Bounded on the *West* by a North and South line passing through a spot 10 miles West from the Trig. Station on Yorkrakine Hill; on the *South* by an East and West line, which being produced Westward would pass through Millingnalling Pool on the Hotham River; on the *East* by the 120th Mer., E. Long.; and on the *North* by a line starting from the South-East corner of the Yalgoo Goldfield, and extending South-Easterly to a spot 20 miles North from the summit of Mount Jackson, and thence Easterly towards Survey Station NB 1, at Wangine Soak. Excluding all townsites within the said Boundaries.

And with the like advice I do hereby alter the existing Boundaries of the

COOLGARDIE GOLDFIELD,

and hereby proclaim the Boundaries of the said Goldfield to be as follows:—

Bounded on the *West* by the 120 Mer.; on the *South* by a line extending due East from a spot thereon situate due East from the summit of Mount Stirling; on the *North* by a line extending from the North-East corner of the Yilgarn Goldfield above described, and extending Eastwards to the Survey Station NB 1, at Wangine Soak, and thence Easterly to Survey Station R3; thence Easterly towards a spot 10 miles North from the Northernmost of the Three Pinnacles at Mulgarbie; on the *East* by a line extending due North from the South Boundary to the summit of Mount Belches; thence Westerly to the North-Eastern corner of Hampton Lands Company's Location No. 53; thence North-Westerly to a spot situate 5 miles West from the Black Flag Diggings; thence North-Easterly towards a spot situate 25 miles East from Survey Post R2 on the Western side of Goongarrie Lake. Excluding all townsites within the said Boundaries.

And with the like advice I do hereby alter the existing Boundaries of the

EAST COOLGARDIE GOLDFIELD,

and hereby proclaim the Boundaries of the said Goldfield to be as follows:—

Bounded by lines starting from the South-East corner of the Coolgardie Goldfield which is due East from Mount Stirling, and extending East to the 125 Mer., E. Long., and along it North to a spot due East from another spot situate 20 miles North from Queen Victoria Spring, and thence due West to the latter spot; thence Westward to a spot 10 miles North from the Northernmost of the Three Pinnacles at Mulgarbie; thence Westward in direction of Survey Station R3 to the North-East corner of the Coolgardie Goldfield; thence South-Westward to a spot 5 miles West from Black Flag Diggings; thence

South-Eastward to the North-East corner of Hampton Land Company's Location 53; thence Eastwards to the summit of Mount Belches, and South to the starting point. Excluding all townsites within the said Boundaries.

Given under my hand and the Public Seal of the said Colony, at Perth, this 5th day of June, 1895.

By His Excellency's Command,
JOHN FORREST.

GOD SAVE THE QUEEN!!!

No. 6147.—C.S.O.

Declaration of North Coolgardie Goldfield and East Murchison Goldfield.

1283/95 PROCLAMATION

Western Australia, to wit. } By His Excellency Sir ALEXANDER CAMPBELL ONSLOW, Knight, Administrator of the Government in and over the Colony of Western Australia and its Dependencies, &c., &c., &c.

ALEX. C. ONSLOW. (L. S.)

WHEREAS under the provisions of "The Goldfields Act, 1886," it is enacted that it shall be lawful for the Governor to proclaim any portion of Crown Land to be a Goldfield, and that the Boundaries of every Goldfield proclaimed may from time to time be altered or cancelled by the Governor, by Proclamation: NOW THEREFORE I, Sir ALEXANDER CAMPBELL ONSLOW, Kt., Administrator of the Government of the said Colony, in exercise of the powers so vested in me, and of all other powers enabling me in that behalf, with the advice of the Executive Council, do hereby proclaim the portion of Crown Lands bounded by lines starting from the Southernmost corner of the Murchison Goldfield at a spot due 12 miles East and about 5 miles South from Trig. Station K 75 on Wyemandoo Hill, and extending South to the South-East corner of the Yalgoo Goldfield; thence Eastward to a spot 20 miles North from the summit of Mount Jackson; thence Eastward to Survey Station NB 1, at Wangine Soak; thence Eastward to Survey Station R3; thence Eastward to a spot 10 miles North from the Northernmost of the three Pinnacles at Mulgarbie; thence Eastward to a spot 20 miles North from Queen Victoria Spring; thence due East to the 125 Meridian East longitude, and along it North to a spot due East of the starting point; thence West to the starting point, excluding Townsites, to be a Goldfield to be known and called by the name of the

NORTH COOLGARDIE GOLDFIELD.

And I do further, with the like advice, hereby proclaim the portion of Crown Lands bounded by lines starting from the Southernmost corner of the Murchison Goldfield, situate about 12 miles East, and about 5 miles South, from Trig. Station K 75, on Wyemandoo Hill, and extending East to the 125 Meridian East longitude, and North along it to the 26th degree South latitude; thence West to a spot due North of the summit of Mount Russell; thence South to the said summit; and thence Southward along the Eastern boundary of the Murchison Goldfield to its Southernmost corner, to be a Goldfield, to be known and called by the name of the

EAST MURCHISON GOLDFIELD.

Given under my hand and the Public Seal of the said Colony, at Perth, this 29th day of May, 1895.

By His Excellency's Command,
JOHN FORREST.

GOD SAVE THE QUEEN!!!

No. 6152.—C.S.O.

Importation of Swine from New Zealand prohibited.

1558/95 PROCLAMATION

Western Australia, to wit. } By His Excellency Sir ALEXANDER CAMPBELL ONSLOW, Knight, Administrator of the Government in and over the Colony of Western Australia and its Dependencies, &c., &c., &c.

ALEX. C. ONSLOW. (L.S.)

WHEREAS under the provisions of an Act of the Legislative Council passed in the 43rd year of the Reign of Her Present Majesty, No. 23, intituled "An Act for the Prevention of the Importation of Diseased Stock," the Governor, with the advice of the Executive Council, is empowered, by Proclamation, to prohibit the introduction into the Colony, either by land or sea, of any Cattle within the meaning of the said Act and of "The Cattle Diseases Ordinance, 1865," and "The Imported Stock Act, 1876," or either of them: NOW THEREFORE I, the Administrator of the Government, in exercise of such power and of all other powers enabling me in this behalf, do by this Proclamation, with the advice of the Executive Council, prohibit the importation into and landing in Western Australia, either by land or sea, from New Zealand, of all Swine.

Given under my hand and the Public Seal of the said Colony, at Perth, this 26th day of June, 1895.

By His Excellency's Command,
JOHN FORREST.

GOD SAVE THE QUEEN!!!

No. 6164.—C.S.O.

Port Esperance Bay.

1726/95 PROCLAMATION

Western Australia, to wit. } By His Excellency Sir ALEXANDER CAMPBELL ONSLOW, Knight, Administrator of the Government in and over the Colony of Western Australia and its Dependencies, &c., &c., &c.

ALEX. C. ONSLOW. (L. S.)

WHEREAS by the 17th Section of "The Customs Consolidation Act, 1892" (55 Vic., No. 31), it is provided, amongst other things, that it shall be lawful for the Governor to appoint proper places within any established Port to be legal landing places for the lading and unlading of Goods: NOW THEREFORE I, the said Administrator, with the advice of the Executive Council, do hereby appoint the Government Jetty, at the foot of James Street, in the Port of Esperance Bay, to be a proper place for the lading and unlading of Goods.

Given at Perth, under my hand and the Public Seal of the said Colony, this 3rd day of July, 1895.

By His Excellency's Command,
JOHN FORREST.

GOD SAVE THE QUEEN!!!

No. 6165.—C.S.O.

Excepting the Townsite of "Goongarrie," North Coolgardie Goldfield, from Occupation for Mining Purposes, &c.

1648/95 PROCLAMATION

Western Australia, to wit. } By His Excellency Sir ALEXANDER CAMPBELL ONSLOW, Knight, Administrator of the Government in and over the Colony of Western Australia and its Dependencies, &c., &c., &c.

ALEX. C. ONSLOW. (L. S.)

WHEREAS a certain Townsite has been duly proclaimed a Townsite, under the name and style of "Goongarrie," such Townsite consisting of land bounded as hereafter mentioned in the Schedule hereto: AND WHEREAS such Townsite is included in and forms a portion of the "North Coolgardie Goldfield": AND WHEREAS, under the provisions of "The Goldfields Act, 1886," power is given to the Governor of the said Colony, by Proclamation in the *Government Gazette*, to except from occupation for mining purposes, or for residence or business, under any Miner's Right or Business License, any specific portion of Crown Lands within a Goldfield: Now THEREFORE I, Sir ALEXANDER CAMPBELL ONSLOW, Kt., Administrator as aforesaid, do, with the advice and consent of the Executive Council, except such Townsite from occupation for Mining purposes, or for residence or business under any Miner's Right or Business License, such Townsite being a specific portion of Crown Lands within a Goldfield, to wit, "The North Coolgardie Goldfield." And I do order all persons, from and after the date of the publication of this my Proclamation in the *Government Gazette*, to take notice hereof and govern themselves accordingly.

GOONGARRIE TOWNSITE.

Bounded on the *Eastward* and *Northward* by lines starting from a spot situate West 5 chains 49 links and North 5 chains 95 links from the South-West corner of Coolgardie Mining Lease 613, and extending 173° 8′ 44 chains, and 263° 8′ 52 chains 40 links, and by opposite boundaries parallel and equal.

Given under my hand and the Public Seal of the said Colony, at Perth, this 3rd day of July, 1895.

By His Excellency's Command,
JOHN FORREST.

GOD SAVE THE QUEEN!!!

No. 6166.—C.S.O.

Excepting the Townsite of "Austin," Murchison Goldfield, from Occupation for Mining Purposes, &c.

1646/95 PROCLAMATION

Western Australia, to wit. } By His Excellency Sir ALEXANDER CAMPBELL ONSLOW, Knight, Administrator of the Government in and over the Colony of Western Australia and its Dependencies, &c., &c.

ALEX. C. ONSLOW. (L.S.)

WHEREAS a certain Townsite has been duly proclaimed a Townsite, under the name and style of "Austin," such Townsite consisting of land bounded as hereafter mentioned in the Schedule hereto: AND WHEREAS such Townsite is included in and forms a portion of the Murchison Goldfield: AND WHEREAS, under the provisions of "The Goldfields Act, 1886," power is given to the Governor of the said Colony, by Proclamation in the *Government Gazette*, to except from occupation for mining purposes, or for residence or business under any Miner's Right or Business License, any specific portion of Crown Lands within a Goldfield: Now THEREFORE I, Sir ALEXANDER CAMPBELL ONSLOW, Knight, Administrator as aforesaid, do, with the advice and consent of the Executive Council, except such Townsite from occupation for mining purposes, or for residence or business under any Miner's Right or Business License, such Townsite being a specific portion of Crown Lands within a Goldfield, to wit, "The Murchison Goldfield": And I do order all persons, from and after the date of the publication of this my Proclamation in the *Government Gazette*, to take notice hereof and govern themselves accordingly.

AUSTIN TOWNSITE.

Bounded on the *Eastward* and *Southward* by lines extending respectively 21 degrees 29 minutes 13 chains and 291 degrees 29 minutes 21 chains 60 links from a spot situate West 175 chains 35 links and North 613 chains 11 links from Survey Post marked K22, near Munbee Rock Hole, and by opposite boundaries parallel and equal.

Given under my hand and the Public Seal of the said Colony, at Perth, this 3rd day of July, 1895.

By His Excellency's Command,
JOHN FORREST.

GOD SAVE THE QUEEN!!!

No. 6158.—C.S.O.

Prohibiting the Introduction of Sheep and Sheep-skins from Western Australia into New South Wales.

Colonial Secretary's Office, Perth, 1st July, 1895.

1698/95

THE following Proclamation, issued by the Government of New South Wales, is published for general information.

OCT. BURT,
Under Secretary.

NEW SOUTH WALES, to wit. } Proclamation by His Excellency The Honorable Sir FREDERICK MATTHEW DARLEY, Knight, Lieutenant-Governor of the Colony of New South Wales and its Dependencies.

(L.S.)
FREDK. M. DARLEY, *Lieutenant-Governor.*

WHEREAS by section ten of the "Imported Stock Act of 1871," the Governor is empowered by Proclamation in the Government Gazette to restrict or absolutely prohibit for any specified time the importation or introduction of any stock, fodder, or fittings from any Colony or country in which there is reason to believe any infectious or contagious disease in stock exists: And whereas by a Proclamation under the hand of His Excellency the Governor, published in the Government Gazette of the 10th January, 1893, pursuant to the provisions of the "Imported Stock Act of 1871," amongst other things Scab in Sheep was declared to be an infectious or contagious disease: And whereas there is reason to believe that Scab in Sheep exists at the present time in the Colony of Western Australia: Now therefore, I, SIR FREDERICK MATTHEW DARLEY, the Lieutenant-Governor aforesaid, with the advice of the Executive Council, do, by this my Proclamation, absolutely prohibit, for a period of twelve months from this date, the importation of any sheep or sheep skins, or any fodder or fittings put on board any vessel with, or for the use of, any sheep from the Colony of Western Australia.

Given under my Hand and Seal, at Government House, Sydney, this thirteenth day of June, in the year of our Lord one thousand eight hundred and ninety-five, and in the fifty-eighth year of Her Majesty's Reign.

By His Excellency's Command,
SYDNEY SMITH.

GOD SAVE THE QUEEN!

No. 6161.—C.S.O.

$\frac{1659}{95}$ *Colonial Secretary's Office, Perth, 2nd July, 1895.*

HIS Excellency the Administrator in Executive Council has been pleased to appoint A. G. CLIFTON to be Warden, and D. BARTON, temporarily, to be Mining Registrar, of the East Murchison Goldfield.

OCT. BURT,
Under Secretary.

No. 6162.—C.S.O.

$\frac{1660}{95}$ *Colonial Secretary's Office, Perth, 2nd July, 1895.*

HIS Excellency the Administrator in Executive Council has been pleased to appoint FRANCIS GILL to be Warden, and EDWARD INNES to be Mining Registrar, of the North Coolgardie Goldfield.

OCT. BURT,
Under Secretary.

No. 6159.—C.S.O.

$\frac{908}{95}$ *Colonial Secretary's Office, Perth, 1st July, 1895.*

IT is hereby notified, for general information, that a Return of the Election of H. J. RICKETSON, *vice* G. Payze, resigned, as Councillor for the Municipality of Cue, has been received at this Office.

OCT. BURT,
Under Secretary.

No. 6163.—C.S.O.

$\frac{1715}{95}$ E $\frac{2299}{95}$ *Colonial Secretary's Office, Perth, 2nd July, 1895.*

HIS Excellency the Administrator in Executive Council has been pleased to make the following appointments in the Education Department:—

E $\frac{2045}{95}$ ADA QUY to be, temporarily and provisionally, Monitor at Public Infants' School, Fremantle, *vice* Lucy Craggs, Pupil Teacher, transferred.

E $\frac{1043}{95}$ ELIZABETH SMITH to be Pupil Teacher, of the Fourth Class, at Bridgetown School.

OCT. BURT,
Under Secretary.

No. 6167—C.S.O.

$\frac{1792}{95}$ *Colonial Secretary's Office, Perth, 4th July, 1895.*

HIS Excellency the Administrator in Executive Council has been pleased to appoint THOMAS SYDNEY SMYTH and FRANK BATEMAN WILSON, Water Police Constable, to be Members of "The Licensing Board," at the Port of Cossack, for the granting of licenses under the provisions of "The Boat Licensing Act, 1878" (42 Vic., No. 24).

OCT. BURT,
Under Secretary.

Attorney General's Office, Perth, June 26th, 1895.

THE attention of Justices of the Peace in remote districts is directed to the provisions of the 32nd Section of the Ordinance 14 Vic., No. 5, which empowers one Justice alone to act in certain cases if there be no other Justice resident within or can be found within twenty miles of the Justice called upon to act.

The following is the Section referred to:—

In cases where two or more Justices are required by law to adjudicate, one Justice shall be sufficient, if there be no other resident within, or can be found within twenty miles. Provided that such non-residence be mentioned in the license, &c., and such license, &c., has not been before refused; but no sentence of such single Justice inflicting corporal punishment or working in irons shall be carried into effect until sanctioned by the Governor.

32. And whereas great inconvenience has been felt in several instances from want of power in one Justice of the Peace residing in a remote district to adjudicate or act in cases in which the presence of two or more Justices is required by law: Be it enacted, that when and so often as any Justice of the Peace shall receive any application, information or complaint touching any license, matter or proceeding which and by any Act or Ordinance now or hereafter to be in force in this colony, is directed to or granted, heard, determined, or done by or before two be more Justices of the Peace, and it shall so happen that no other Justice of the Peace is permanently resident or can be found at the time within twenty miles from the residence of the Justice receiving such application, information or complaint, then in such case it shall be lawful for such last-mentioned Justice to grant, hear, and determine any such license, matter, or proceeding, and to do all things incident or collateral thereto respectively, as fully and effectually to all intents and purposes as any two or more Justices are or shall be by any such Act or Ordinance required or empowered to do; Provided, that such Justice shall specially mention the fact of the non-residence of any other Justice within the distance aforesaid, in any license, recognisance, or conviction made or taken by him, and that such license, recognisance, order, or conviction was made or taken by him under and by virtue of the power and authority so given him by this Ordinance: Provided also that no license granted as aforesaid by any one Justice shall be valid if a license for the same purpose shall have been previously refused by any other Justice or Justices of the same district within which such granting Justice shall be resident: Provided further, that no such single Justice shall proceed to inflict any corporal punishment by whipping, or to cause any offender to be worked in irons until the sentence shall be approved by His Excellency the Governor.

SEP. BURT,
Attorney General.

No. 6168.—C.S.O.

$\frac{1707}{95}$ *Colonial Secretary's Office, Perth, 4th July, 1895.*

HIS Excellency the Administrator in Council has appointed the following places, in addition to the Central Polling Place, for taking the Poll for the undermentioned Electoral Province:—

Province.	District Polling Places.
Central ...	The Court House at Carnarvon; Do. Northampton; Do. Greenough; Do. Dongara; The Post Office at Strawberry; The Government School House at Narra Tarra, near Nabbawa; The Government School House at Back Flats, near Walkaway.

OCT. BURT,
Under Secretary.

Parliamentary.

IT is hereby notified, for general information, that, in accordance with the provisions of "The Constitution Act, 1889, Amendment Act, 1893," the Honourable the President has this day issued a Writ for the Election of a Member to serve in the Legislative Council for the Central Electoral Province, in the place of ERNEST GEORGE HENTY, deceased, and has appointed the dates for such Election, &c., as specified below:—

Name of Province.	Place of Nomination.	Date of Nomination.	Date of holding of Poll, *if any.*	Date for Return of Writ.
Central	Geraldton Court House	16th July, 1895 ...	25th July, 1895 ...	1st August, 1895.

Legislative Council Chamber,
Perth, 27th June, 1895.

C. LEE STEERE,
Clerk of the Legislative Council.

New Town Lots open for Sale.

Townsite of Goongarrie.

$\frac{2243}{94}$ *Department of Lands and Surveys, Perth, 12th June, 1895.*

HIS Excellency the Administrator in Executive Council, by virtue of the powers given him by the Land Regulations, has been pleased to order that the Crown Land included within the area hereafter particularised be classed as Town and Suburban, to form a Townsite within the Coolgardie Goldfield, hereafter to be known and distinguished as "Goongarrie," containing 230 acres.

Bounded on the Eastward and Northward by lines starting from a spot situate West 5 chains 49 links, and North 5 chains 95 links from the South-West corner of Coolgardie Mining Lease 613, and extending 173° 8′ 44 chains, and 263° 8′ 52 chains 40 links, and by opposite boundaries parallel and equal.

The upset price at which allotments within this Townsite will be offered for sale by public auction, as provided by the Land Regulations, will, for the present, be £20 per lot.

The allotments already surveyed are numbered from 1 to 61, inclusive.

Town Lots 9, 10, 21, 22, 51, 52, and 61 have been reserved for public utility.

Plans of the same will shortly be obtainable at this Office, and at the Office of the Warden, Coolgardie Goldfield.

E. H. WITTENOOM,
for Commissioner of Crown Lands.

New Town Lots open for Sale.

Townsite of Bamboo.

$\frac{3082}{92}$ *Department of Lands and Surveys, Perth, 12th June, 1895.*

HIS Excellency the Administrator in Executive Council, by virtue of the powers given him by the Land Regulations, has been pleased to order that the Crown Land included within the area hereafter particularised be classed as Town and Suburban, to form a Townsite within the Pilbarra Goldfield, hereafter to be known and distinguished as "Bamboo," containing 225 acres.

Bounded by lines starting from a spot situate 125° 36′ 10 chains from the East corner of Pilbarra Mining Lease 46, and extending 305° 36′ 90 chains through the North-East boundary of said Mining Lease, thence 35° 36′ 25 chains, thence 125° 36′ 90 chains, and finally 215° 36′ 25 chains to the starting point.

The upset price at which allotments within this Townsite will be offered for sale by public auction, as provided by the Land Regulations, will, for the present, be £20 per lot.

The allotments already surveyed are numbered from 1 to 140 inclusive.

Town lots 25, 26, 70 to 79 (inclusive), 114, 115, 124, 125, and 140 have been reserved for public utility.

Plans of the same will shortly be obtainable at this Office, and at the Office of the Warden, Pilbarra Goldfield.

E. H. WITTENOOM,
for Commissioner of Crown Lands.

New Town Lots open for Sale.

Townsite of Austin.

$\frac{3897}{94}$ *Department of Lands and Surveys, Perth, 30th May, 1895.*

HIS Excellency the Administrator in Executive Council, by virtue of the powers given him by the Land Regulations, has been pleased to order that the Crown Land included within the area hereafter particularised be classed as Town and Suburban, to form a Townsite within the Murchison Goldfield, hereafter to be known and distinguished as "Austin," containing 28 acres 0 roods 12 perches.

Bounded on the *Eastward* and *Southward* by lines extending respectively 21 degrees 29 minutes 13 chains, and 291 degrees 29 minutes 21 chains 60 links from a spot situate West 175 chains 35 links and North 613 chains 11 links from Survey post marked K 22, near Munbee Rockhole, and by opposite boundaries parallel and equal.

The upset price at which allotments within this Townsite will be offered for sale by public auction, as provided by the Land Regulations, will for the present be £20 per lot.

The allotments already surveyed are numbered from 1 to 41, inclusive.

Town Lots 15, 11, 19, 20, 21, 22, 31, and 41 have been reserved for Miners' Institute and Public utility.

Plans of the same will shortly be obtainable at this Office, and the Offices of the Government Resident, Geraldton, and Warden, Murchison Goldfield.

A. R. RICHARDSON,
Commissioner of Crown Lands.

New Suburban Lots open for Sale.

Parkerville Suburban Area.

$\frac{544}{93}$ *Department of Lands and Surveys, Perth, 19th June, 1895.*

HIS Excellency the Administrator in Executive Council, by virtue of the powers given him by the Land Regulations, has been pleased to order that the Crown Land included within the area hereinafter particularised be classed as Suburban land, hereafter to be known and distinguished as "Parkerville."

Bounded by lines starting from a point situate 1 chain East from the North-East corner of Helena Location 97 and extending about 105 chains West along its North boundary, thence North about 88 chains to the South side of the Eastern Railway Reserve and along it North-Westerly about 45 chains, thence 30° 10′ about 29 chains, thence 120° 10′ 15 chains 4 links, thence 73° 43′ 3 chains, thence along the North side of a public road 120° 10′ 17 chains 20 links 106° 10′ about 14 chains 90° about 65 chains 76° 40′ about 7 chains 50 links 137° 44′ about 9 chains 20 links 90° about 113 chains, thence North 3 chains, thence East 32 chains 35 links, thence South about 16 chains to the North side of the Eastern Railway Reserve, thence Easterly along its North boundary about 12 chains, thence South about 29 chains, thence West about 117 chains, thence South about 5 chains, thence West 36 chains 50 links to a public road, and along its East side 166° 36′ about 17 chains 160° 2′ about 6 chains 80 links, thence 180° 34′ 35 chains 18 links to the starting point.

The upset price at which these allotments will be offered for sale by public auction, as provided by the Land Regulations, will for the present be £2 per acre.

The allotments already surveyed are numbered from 1 to 85 inclusive.

Suburban Lots 11, 12, 83, and 85 have been reserved.

Plans of the same are now obtainable at this office.

E. H. WITTENOOM,
for Commissioner of Crown Lands.

Amendment of Boundaries of Serpentine Agricultural Area.

$\frac{3410}{92}$ *Department of Lands and Surveys, Perth, 3rd July, 1895.*

IT is hereby notified, for general information, that His Excellency the Administrator in Executive Council has been pleased to amend the boundaries of the Serpentine Agricultural Area by excluding those portions of the area not surveyed into lots, as delineated on the plans of the Department of Lands and Surveys. The boundaries published in the *Government Gazette* of the 20th July, 1894, being hereby cancelled.

A. R. RICHARDSON,
Commissioner of Crown Lands.

Amended Boundaries of Boyanup Agricultural Area.

Department of Lands and Surveys, Perth, 26th June, 1895.

$\frac{819}{91}$

HIS Excellency the Administrator in Executive Council has been pleased to approve of the following boundaries of the Boyanup Agricultural Area, in lieu of those defined in the *Government Gazette* of the 24th December, 1891, which are hereby cancelled.

E. H. WITTENOOM,
for Commissioner of Crown Lands.

Including all Crown lands within the following boundaries, viz.:—Bounded by lines starting from the South-East corner of Wellington Location 347, and extending West along the South boundaries of Reserve 302A and of Wellington Location 12 to its South-West corner, thence North along part of that location's West boundary to the South-East corner of Reserve 670A, thence West along part of its South boundary to the Bunbury-Busselton Road, and along its East side Southward to the North-West corner of C.P. $\frac{54}{11}$, thence East along its North boundary to its North-East corner, thence by the East and part of the South boundaries of said C.P. $\frac{54}{11}$ and $\frac{54}{4}$, $\frac{54}{3}$ and $\frac{54}{2}$ to the North-East corner of C.P. $\frac{54}{5}$, thence South 26 chains 68 links, then East along a public road to the North-West corner of Reserve 2311, thence South to the South-West corner of C.P. $\frac{48}{606}$, thence Westward along a public road to the East boundary of Wellington Location 47, thence South to the South-West corner of C.P. $\frac{47}{340}$, thence East to the North-West corner of Location 122, thence South to the North side of the Boyanup-Busselton Railway Reserve, thence across said Railway Reserve to the North-West corner of Boyanup Agricultural Area Lot 235, thence South to the South-West corner of Boyanup Agricultural Area Lot 237, thence due East to a point due South from the South-East corner of Wellington Location 347, and thence North to the starting point.

Appointment of Inspector of Poisoned Lands.

$\frac{2537}{95}$ *Department of Lands and Surveys, Perth, 26th June, 1895.*

HIS Excellency the Administrator has been pleased to appoint the following person to act as Inspector of Poisoned Lands, in connection with Applications under the 78th Clause of the Land Regulations:—

J. H. GREGORY, of Northam.

Applicants for land under the Poisoned Land Regulations are informed that the services of the above-named gentleman can be obtained on payment of the Inspector's fee, each Inspector being entitled to charge £2 for each day employed.

All certificates sent to the Office of the Department of Lands and Surveys, in proof of any land applied for being "Poisoned Land," must bear the signature of two Inspectors, and are subject to the final approval of His Excellency the Governor in Executive Council.

E. H. WITTENOOM,
for Commissioner of Crown Lands.

"The Homesteads Act, 1893," and "The Homesteads Act Amendment Act, 1894."

Lots for Selection as "Free Homestead Farms."

$\frac{3938}{94}$ *Department of Lands and Surveys, Perth, 29th April, 1895.*

IT is hereby notified, for general information, that His Excellency the Governor in Executive Council has been pleased to order that the Crown Lands already surveyed into sections within the following Agricultural Areas, in the South-West and Eastern Divisions of the Colony, be available for selection as Free Homestead Farms, under the provisions of "The Homesteads Act, 1893," and "The Homesteads Act Amendment Act, 1894":—

Appertarra	Beverley	Boyanup
Bainding	Caljie	Coolup
Collie	Dalaroo	Darkan
Doodlakin	Ewlymartup	Harvey
Jandakot	Katanning	Koojan
Meckering	Moorumbine	Mullewa
Narrogin	Nonga	Preston
Serpentine	Tammin	Tenterden
Tweed	Uduc	Wagin
Wickepin.		

A. R. RICHARDSON,
Commissioner of Crown Lands.

Government Assays.

M. $\frac{46}{93}$ *Department of Mines, Perth, 20th June, 1895.*

IT is hereby notified, for general information, that the Assay of any West Australian Mineral, Rock, or Ore, for any Commercial Metal such as Gold, Silver, Lead, Copper, Tin, Iron, Zinc, Mercury, or Antimony, will be prepared by the Government Assayer for a fee of Five shillings for each Metal sought.

DIRECTIONS FOR SENDING SAMPLES.

1. Send from 3oz. to 4oz. of each sample.
2. Do not crush the sample unless you wish to send an average from a large quantity.
3. Wrap each sample separately in strong paper, enclosing a piece of white paper with the number of the sample and your own name.
4. Address the parcel to "The Government Assayer, Perth."
5. Send a letter at the same time to the same address, stating for what metals you desire the samples to be assayed, and enclosing the fees.
6. Always retain duplicate samples of whatever you send, marked with the same numbers, and dated.

N.B.—The rate of postage is one penny for every 2 ounces and under.

E. H. WITTENOOM,
Minister for Mines.

Department of Mines.

Notice.

ON application and payment of the undermentioned fees and charges, the following can be obtained at the Head Office, Perth:—

	£	s.	d.
Miner's Rights (each)	1	0	0
Mining Licenses (each)	0	10	0
Goldfields Act and Regulations ...	0	1	0
Mineral Lands Act, 1892, and Regulations	0	1	0
Plans of Mining Centres, Routes, etc. (each)	0	1	0
Geological Map, Western Australia	0	2	6

E. H. WITTENOOM,
Minister for Mines.

TENDERS FOR PUBLIC WORKS.

Perth.

Drill Hall Contract.

TENDERS will be received at this Office up to noon on Tuesday, the 23rd of July, 1895, for the above Contract.

They are to be addressed to "The Hon. the Director of Public Works," and marked outside, "Tender for Perth Drill Hall Contract."

Conditions of Contract, Specifications, and Drawings may be seen at this Office on and after the 19th June.

The lowest or any tender will not necessarily be accepted.

H. W. VENN,
Commissioner of Railways and
Director of Public Works.

Public Works Office,
Perth, Western Australia,
6th June, 1895.

Eastern Railway.

Newcastle Railway Station Contract.

Construction complete with Permanent Way and Buildings, &c. (including the providing of all materials except the rails and fastenings for the Permanent Way).

TENDERS will be received at this Office up to noon on Tuesday, the 23rd July, 1895, for the above Contract.

They are to be addressed to "The Hon. the Director of Public Works," and marked outside, "Tender for Newcastle Railway Station Contract."

Conditions of Contract, Specifications, and Drawings may be seen at this Office, and at Court House, Newcastle, on and after Monday, 24th June, 1895.

The lowest or any tender will not necessarily be accepted.

H. W. VENN,
Commissioner of Railways and
Director of Public Works.

Public Works Office,
Perth, Western Australia,
19th June, 1895.

Eucla.

Bonded Store Contract.

TENDERS will be received at this Office up to noon on Tuesday, the 23rd of July, 1895, for the above Contract.

They are to be addressed to "The Hon. the Director of Public Works," and marked outside, "Tender for Eucla Bonded Store Contract."

Conditions of Contract, Specifications, and Drawings may be seen at this Office, and at Court House, Albany, on and after June 19th.

The lowest or any tender will not necessarily be accepted.

H. W. VENN,
Commissioner of Railways and
Director of Public Works.

Public Works Office,
Perth, Western Australia,
6th June, 1895.

Eucla.

Police Station Contract.

TENDERS will be received at this Office up to noon on Tuesday, the 23rd of July, 1895, for the above Contract.

They are to be addressed to "The Hon. the Director of Public Works," and marked outside, "Tender for Eucla Police Station Contract."

Conditions of Contract, Specifications, and Drawings may be seen at this Office, and at Court House, Albany, on and after 19th June.

The lowest or any tender will not necessarily be accepted.

H. W. VENN,
Commissioner of Railways and
Director of Public Works.

Public Works Office,
Perth, Western Australia,
6th June, 1895.

Mullewa.

Police Quarters Contract.

TENDERS will be received at this Office up to noon on Tuesday, the 23rd of July, 1895, for the above Contract.

They are to be addressed to "The Hon. the Director of Public Works," and marked outside, "Tender for Mullewa Police Quarters Contract."

Conditions of Contract, Specifications, and Drawings may be seen at this Office, and at Court House, Geraldton, on and after the 18th of June.

The lowest or any tender will not necessarily be accepted.

H. W. VENN,
Commissioner of Railways and
Director of Public Works.

Public Works Office,
Perth, Western Australia,
6th June, 1895.

Broome.

Court House and Police Station Contract.

TENDERS will be received at this Office up to noon on Tuesday, the 23rd of July, 1895, for the above Contract.

They are to be addressed to "The Hon. the Director of Public Works," and marked outside, "Tender for Broome Court House and Police Station Contract."

Conditions of Contract, Specifications, and Drawings may be seen at this Office, and at Court Houses, Broome and Roebourne, on and after Jun 20th.

Telegraphic tenders, similarly addressed and marked, will be received up to the same hour, provided the written tenders in due form have previously been lodged with the Resident Magistrate, Broome.

The lowest or any tender will not necessarily be accepted.

H. W. VENN,
Commissioner of Railways and
Director of Public Works.

Public Works Office,
Perth, Western Australia,
15th May, 1895.

Quindanning Road Bridge Contract.

TENDERS will be received at this Office up to noon on Tuesday, the 23rd of July, 1895, for the above Contract.

They are to be addressed to "The Hon. the Director of Public Works," and marked outside, "Tender for Quindanning Road Bridge Contract."

Conditions of Contract, Specifications, and Drawings may be seen at this Office, at Court Houses, Katanning and Bunbury, and at Post Office, Williams River, on June 7th.

The lowest or any tender will not necessarily be accepted.

H. W. VENN,
Commissioner of Railways and
Director of Public Works.

Public Works Office,
Perth, Western Australia,
30th May, 1895.

Boraning Road Bridge Contract.

TENDERS will be received at this Office up to noon on Tuesday, the 23rd of July, 1895, for the above Contract.

They are to be addressed to "The Hon. the Director of Public Works," and marked outside, "Tender for Boraning Road Bridge Contract."

Conditions of Contract, Specifications, and Drawings may be seen at this Office, at Court Houses, Katanning and Bunbury, and at Post Office, Williams River, on June 12th.

The lowest or any tender will not necessarily be accepted.

H. W. VENN,
Commissioner of Railways and
Director of Public Works.

Public Works Office,
Perth, Western Australia,
30th May, 1895.

Wandering.

Post and Telegraph Office Contract.

TENDERS will be received at this Office up to noon on Tuesday, the 23rd of July, 1895, for the above Contract.

They are to be addressed to "The Hon. the Director of Public Works," and marked outside, "Tender for Wandering Post and Telegraph Office Contract."

Conditions of Contract, Specifications, and Drawings may be seen at this Office, at Court Houses, Katanning and Bunbury, and at Narrogin Post Office, on and after the 11th June.

The lowest or any tender will not necessarily be accepted.

H. W. VENN,
Commissioner of Railways and
Director of Public Works.

Public Works Office,
Perth, Western Australia,
30th May, 1895.

Fremantle.

Customs Buildings Additions Contract.

TENDERS will be received at this Office up to noon on Tuesday, the 23rd July, 1895, for the above Contract.

They are to be addressed to "The Hon. the Director of Public Works," and marked outside, "Tender for Fremantle Customs Buildings Additions Contract."

Conditions of Contract, Specifications, and Drawings may be seen at this Office, and at Court House, Fremantle, on and after July 4th.

The lowest or any tender will not necessarily be accepted.

H. W. VENN,
Commissioner of Railways and
Director of Public Works.

Public Works Office,
Perth, Western Australia,
27th June, 1895.

Greenhills.

School Contract.

TENDERS will be received at this Office up to noon on Tuesday, the 23rd July, 1895, for the above Contract.

They are to be addressed to "The Hon. the Director of Public Works," and marked outside, "Tender for Greenhills School Contract."

Conditions of Contract, Specifications, and Drawings may be seen at this Office, and at Court House, York, on and after 28th June.

The lowest or any tender will not necessarily be accepted.

H. W. VENN,
Commissioner of Railways and
Director of Public Works.

Public Works Office,
Perth, Western Australia,
13th June, 1895.

Southern Cross.

Police Lock-up Contract.

TENDERS will be received at this Office up to noon on Tuesday, the 23rd of July, 1895, for the above Contract.

They are to be addressed to "The Hon. the Director of Public Works," and marked outside, "Tender for Southern Cross Police Lock-up Contract."

Conditions of Contract, Specifications, and Drawings may be seen at this Office, and at Court Houses, Northam and Southern Cross, on and after the 17th inst.

The lowest or any tender will not necessarily be accepted.

H. W. VENN,
Commissioner of Railways and
Director of Public Works.

Public Works Office,
Perth, Western Australia,
6th June, 1895.

Kojonup.

School Contract.

TENDERS will be received at this Office up to noon on Tuesday, the 23rd July, 1895, for the above Contract.

They are to be addressed to "The Hon. the Director of Public Works," and marked outside, "Tender for Kojonup School Contract."

Conditions of Contract, Specifications, and Drawings may be seen at this Office and at Court Houses, Katanning and Albany, on and after the 28th June.

The lowest or any tender will not necessarily be accepted.

H. W. VENN,
Commissioner of Railways and
Director of Public Works.

Public Works Office,
Perth, Western Australia,
13th June, 1895.

Roebourne.

Police Station and Quarters Contract.

TENDERS will be received at this Office up to noon on Tuesday, the 23rd of July, 1895, for the above Contract.

They are to be addressed to "The Hon. the Director of Public Works," and marked outside, "Tender for Roebourne Police Station and Quarters Contract."

Conditions of Contract, Specifications, and Drawings may be seen at this Office, and at Court House, Roebourne, on and after June 21st.

Telegraphic Tenders, similarly addressed and marked, will be received up to the same hour, provided that written tenders in due form have previously been lodged with the Resident Magistrate, Roebourne.

The lowest or any tender will not necessarily be accepted.

H. W. VENN,
Commissioner of Railways and
Director of Public Works.

Public Works Office,
Perth, Western Australia,
30th May, 1895.

Israelite Bay Post and Telegraph Station Contract.

TENDERS will be received at this Office up to noon on Tuesday, the 23rd July, 1895, for the above Contract.

They are to be addressed to "The Hon. the Director of Public Works," and marked outside, "Tender for Israelite Bay Post and Telegraph Station Contract."

Conditions of Contract, Specifications, and Drawings may be seen at this Office, and at Court House, Albany, and Telegraph Station, Israelite Bay, on and after 20th June.

Telegraphic Tenders, similarly addressed and marked, will be received up to the same hour, provided that written tenders in due form have previously been lodged with the Government Resident, Albany, or Officer in charge, Israelite Bay Telegraph Station.

The lowest or any tender will not necessarily be accepted.

H. W. VENN,
Commissioner of Railways and
Director of Public Works.

Public Works Office,
Perth, Western Australia,
22nd May, 1895.

NOTICE.

IT is hereby notified, for general information, that in future (after the prescribed hours for closing the Telephone and Telegraph Offices), Urgent Messages will be received and transmitted through the Railway Telephones, on payment of double the ordinary Telegraph rates.

Payment for Messages to be made by means of Stamps affixed to the Messages.

(Sd.) H. W. VENN,
Commissioner of Railways.

Public Works Office, Perth, W.A.,
1st February, 1895.

TENDERS ACCEPTED.

17/95

Railways and Works Department,
Perth, 4th July, 1895.

THE following list of Tenders, recently accepted, is published for general information.

Date of Acceptance.	Name of Contractor.	Description of Contract.	Amount.		
1895.			£	s.	d.
27th June...	J. Innes ...	Geraldton—School Additions and Repairs ...	297	0	0
27th ,,	Wm. Taylor ...	Perth—Store Building and Fencing ...	232	3	6
27th ,,	C. Quigley ...	Williams River—School Verandah ...	93	2	6
29th ,,	S. M. Stansmore ...	Cossack—Court House ...	2058	0	0
29th ,,	S. M. Stansmore ...	Jarman Island—Lighthouse Quarters Additions...	997	0	0
29th ,,	Thorn, Bower, & Stewart	Quellington—School ...	554	7	2
29th ,,	W. Steward ...	Geraldton—Sweeping Chimneys (Annual), 1895-6	15	15	0
29th ,,	Israel Jones ...	Geraldton—Annual Cesspits, 1895-6 ...	93	12	0
29th ,,	W. Lyons ...	Northam—Annual Cesspits, 1895-6 ...	91	7	6
29th ,,	J. Harding ...	Busselton—Annual Cesspits, 1895-6 ...	37	12	0
29th ,,	R. P. Greenshields ...	Albany—Annual Cesspits, 1895-6 ...	66	0	0
29th ,,	W. Bail ...	Albany—Sweeping Chimneys, 1895-6 ...	10	0	0
29th ,,	W. Jones ...	Newcastle—Annual Cesspits, 1895-6 ...	72	0	0
1st July ...	S. S. Leonard ...	Southern Cross—Hospital ...	2853	1	0
1st ,,	J. C. Weickhardt ...	Northam—School Additions and Repairs ...	451	4	10
2nd ,,	Wallis and Boundy ...	Picton—School ...	336	19	6
2nd ,,	Wallis and Boundy ...	Brunswick—School ...	336	19	6

By Order,
ALPIN F. THOMSON,
Under Secretary Railways and Works.

LAND SALES.

Department of Lands and Surveys,
Perth, 4th July, 1895.

THE undermentioned Allotments of Land will be offered for Sale, at Public Auction, on the dates and at the places specified in the Schedule below; at 11 o'clock, a.m.

SCHEDULE.

Dates of Sale.	Places of Sale.	Description of Lots.	Number of Lots.	Quantities. a.	r.	p.	Upset Prices.
1895.							
July 19	Dundas ...	Dundas ... ... Town	1	0	1	0	
Do. 19	Do.	Do. ... ... Do.	2	0	1	0	
Do. 19	Do.	Do. ... ... Do.	5	0	1	0	
Do. 19	Do.	Norseman ... ... Do.	95	0	1	0	
Do. 19	Do.	Do. ... ... Do.	96	0	1	0	
Do. 19	Do.	Do. ... ... Do.	25	0	1	0	
Do. 19	Do.	Do. ... ... Do.	26	0	1	0	
Do. 19	Do.	Do. ... ... Do.	79	0	1	0	
Do. 19	Do.	Do. ... ... Do.	6	0	1	0	
Do. 19	Do.	Do. ... ... Do.	73	0	1	0	
Do. 19	Do.	Do. ... ... Do.	74	0	1	0	
Do. 19	Do.	Do. ... ... Do.	80	0	1	0	£20 each.
Do. 19	Do.	Do. ... ... Do.	89	0	1	0	
Do. 19	Do.	Do. ... ... Do.	90	0	1	0	
Do. 19	Do.	Do. ... ... Do.	43	0	1	0	
Do. 19	Do.	Do. ... ... Do.	61	0	1	0	
Do. 19	Do.	Do. ... ... Do.	78	0	1	0	
Do. 19	Do.	Do. ... ... Do.	84	0	1	0	
Do. 19	Do.	Do. ... ... Do.	13	0	1	0	
Do. 19	Do.	Do. ... ... Do.	14	0	1	0	
Do. 19	Do.	Do. ... ... Do.	42	0	1	0	
Do. 24	Marble Bar ...	Marble Bar ... Do.	11	0	2	0	
Do. 24	Do.	Do. ... ... Do.	22	0	2	0	
Do. 25	Mount Magnet	Mount Magnet ... Do.	7	0	1	0	
Do. 25	Do.	Do. ... ... Do.	8	0	1	0	
Do. 25	Do.	Do. ... ... Do.	9	0	1	0	£20 each, subject to improvements (if any).
Do. 25	Do.	Do. ... ... Do.	22	0	1	0	
Do. 25	Do.	Do. ... ... Do.	23	0	1	0	
Do. 25	Do.	Do. ... ... Do.	18	0	1	0	
Do. 25	Do.	Do. ... ... Do.	19	0	1	0	
August 2	Kalgoorlie ...	Kalgoorlie... ... Do.	22	0	1	0	
Do. 2	Do.	Do. ... ... Do.	23	0	1	0	
Do. 2	Do.	Do. ... ... Do.	24 ...	0	1	0	
Do. 2	Do.	Kanowna ... ... Do.	58	0	1	0	£20 each.
Do. 2	Do.	Do. ... ... Do.	22	0	1	0	
Do. 2	Do.	Do. ... ... Do.	23	0	1	0	
Do. 2	Perth	Moora ... ... Do.	1	0	2	0	£10.
Do. 2	Do.	Do. ... ... Subn.	2	2	0	8	
Do. 2	Do.	Do. ... ... Do.	17	2	0	8	
Do. 2	Do.	Do. ... ... Do.	18	2	0	8	
Do. 2	Do.	Do. . ... Do.	19	2	0	8	
Do. 2	Do.	Do. ... ... Do.	20	2	0	8	
Do. 2	Do.	Do. ... ... Do.	21	2	0	8	£2 per acre each.
Do. 2	Do.	Do. ... .. Do.	13	2	2	0	
Do. 2	Do.	Do. ... ... Do.	14	2	2	0	
Do. 2	Do.	Do. ... ... Do.	15	2	2	0	
Do. 2	Do.	Do. ... ... Do.	16	2	2	0	
Do. 2	Do.	Parkerville ... Do.	5	16	0	20	£2 per acre, subject to improvements.
Do. 2	Dundas ...	Norseman ... ... Town	5	0	1	0	
Do. 2	Do.	Do. ... ... Do.	15 ...	0	1	0	
Do. 2	Do.	Do. ... ... Do.	16 ...	0	1	0	
Do. 2	Do.	Do. ... ... Do.	30 ...	0	1	0	
Do. 2	Do.	Do. ... ... Do.	44	0	1	0	
Do. 2	Do.	Do. ... ... Do.	67	0	1	0	
Do. 2	Do.	Do. ... ... Do.	41 ...	0	1	0	
Do. 2	Do.	Do. ... ... Do.	68	0	1	0	£20 each.
Do. 2	Do.	Do. ... ... Do.	62	0	1	0	
Do. 2	Do.	Do. ... ... Do.	24	0	1	0	
Do. 2	Do.	Do. ... ... Do.	83	0	1	0	
Do. 2	Do. .. .	Do. ... ... Do.	82	0	1	0	
Do. 2	Do.	Do. ... ... Do.	45	0	1	0	
Do. 2	Do.	Do. ... ... Do.	71	0	1	0	
Do. 2	Do.	Do. ... ... Do.	72	0	1	0	

LAND SALES—*continued.*

Dates of Sale.	Places of Sale.	Description of Lots.	Number of Lots.	Quantities. a.	r.	p.	Upset Prices.
1895.							
August 2	Dundas ...	Norseman ... ... Town	81	0	1	0	
Do. 2	Do.	Do. ... ... Do.	64	0	1	0	
Do. 2	Do.	Do. ... ... Do.	76	0	1	0	
Do. 2	Do.	Do. ... ... Do.	75	0	1	0	
Do. 2	Do.	Do. ... ... Do.	69	0	1	0	
Do. 2	Do.	Do. ... ... Do.	63	0	1	0	
Do. 2	Do.	Do. ... ... Do.	40	0	1	0	£20 each.
Do. 2	Do.	Do. ... ... Do.	31	0	1	0	
Do. 2	Do.	Do. ... ... Do.	70	0	1	0	
Do. 2	Do.	Do. ... ... Do.	32	0	1	0	
Do. 2	Do.	Do. ... ... Do.	29	0	1	0	
Do. 2	Do.	Do. ... ... Do.	65	0	1	0	
Do. 2	Do.	Do. ... ... Do.	66	0	1	0	
Do. 7	Bunbury ...	Cookernup ... Do.	19	0	3	23	£10.
Do. 7	Do.	Do. ... ... Subn.	54	3	2	26	£2 per acre.
Do. 7	Esperance ...	Esperance ... ... Town	73	0	1	16	
Do. 7	Do.	Do. ... ... Do.	55	0	1	20	£20 each.
Do. 7	Do.	Do. ... ... Do.	56	0	1	20	
Do. 7	Nannine ...	Nannine ... ... Do.	62	0	2	0	
Do. 7	Katanning ...	Pinwernying ... Subn.	79	14	3	3	
Do. 7	Do.	Do. ... ... Do.	83	13	0	5	£1 per acre each.
Do. 7	Do.	Do. ... ... Do.	84	12	2	36	
Do. 7	Roebourne ...	Shellborough ... Town	64	0	2	0	£10, and £400 added for improvements.
Do. 7	Do.	Do. ... ... Do.	67	0	2	0	£10.
Do. 8	Bridgetown ...	Bridgetown ... Do.	122	1	1	18	£10.
Do. 10	Cue	Austin ... ... Do.	23	0	1	0	£20, subject to improvements.
Do. 22	Mount Magnet	Mount Magnet ... Do.	12	0	1	0	
Do. 22	Do.	Do. ... ... Do.	20	0	1	0	
Do. 22	Do.	Do. ... ... Do.	41	0	1	0	£20 each.
Do. 22	Do.	Do. ... ... Do.	21	0	1	0	
Do. 28	Marble Bar ...	Marble Bar ... Do.	21	0	2	0	

A. R. RICHARDSON, Commissioner of Crown Lands.

RESERVES.

Department of Lands and Surveys, Perth, 3rd July, 1895.

HIS Excellency the Administrator in Executive Council has been pleased to set apart, as Public Reserves the land described in the Schedule below, for the purposes therein set forth:—

No.	Contents. a.	r.	p.	Town or District and Description of Boundaries.	Purposes for which made.
2876 $\frac{3187}{93}$	100	0	0	*Avon.*—Bounded by lines starting from an angle post on the North side of the Guildford-Newcastle Road, situate 18 chains 47 links North, and 24 chains 96 links East from the most Northerly corner of Avon Location 1,212, and extending 334° 0′ 27 chains, thence 64° 0′ 33 chains 37 links, thence 154° 0′ 38 chains 77 links to an angle post on the North side of the Guildford-Newcastle Road, thence Westerly along the North side of the aforesaid road to the starting point; and on the inner part by and exclusive of an area of one acre comprised in Reserve 779.	Resting Place for Travellers and Stock.
136A $\frac{2344}{95}$	4	1	8	*Donnybrook.*—Bounded by lines starting from a point on the South boundary of Wellington Location 458, at its intersection with the East side of the Bunbury-Donnybrook Road and extending along said side of road 154° 45′ 13 chains 27 links, thence East 4 chains 68 links to the left bank of the Preston River, and along it downward 316° 40′ 4 chains 62 links, 338° 47′ 9 chains 27 links, thence West 3 chains 82 links to the starting point.	School site.

A. R. RICHARDSON, Commissioner of Crown Lands.

Applications for Poison Leases.

$\frac{1023}{95}$ $\frac{1712}{95}$ $\frac{1523}{95}$

Department of Lands and Surveys, Perth, 26th June, 1895.

IN accordance with the requirements of Clause 76 of the Land Regulations, it is hereby notified that the undermentioned Applications for Poison Leases, under Clause 78 of the Regulations, have been received at this Office:—

No.	Name.	District.	Area.	Boundaries.
$\frac{78}{147}$	Hamersley, Edward	Avon	about 11,000 acres	Bounded by lines starting from the West corner of Avon Location 629 and extending North-North-Westerly about 270 chains, thence East-North-Easterly about 245 chains to the South boundary of Avon Location 1955, thence East about 70 chains, Northerly about 37 chains, passing along part of its South and East boundaries, thence East-North-Easterly about 55 chains to an angle in Pastoral Lease $\frac{66}{595}$, thence South-South-Easterly about 330 chains 50 links to the North-North-West boundary of Pastoral Lease $\frac{66}{342}$, thence West-South-Westerly about 287 chains passing along said boundary and that of C.P. $\frac{48}{1522}$ and Avon Location 702 to an East corner of C.P. $\frac{48}{136}$, thence North-North-Westerly 28 chains 50 links, West-South-Westerly 26 chains 97 links to the East corner of C.P. $\frac{48}{1023}$, thence North-North-Westerly 40 chains 5 links, West-South-Westerly 49 chains 98 links, and South-South-Easterly 19 chains 91 links passing along its East-North-East, North-North-West, and part of its West-South-West boundaries to the North corner of Avon Location 629, and along its North-North-West boundary West-South-Westerly 20 chains to the starting point; excluding all alienated lands within those boundaries.
$\frac{78}{152}$	Willimott, John	Victoria ...	about 357 acres	Bounded by lines starting from the North-West corner of Victoria Location 1162, and extending South 17 chains, East 6 chains, passing along the West and part of its South boundary; thence South 20 chains, East 9 chains 80 links, passing along the West and part of the South boundaries of Victoria Location 1104; thence South 16 chains 56 links and East 22 chains 35 links, passing along parts of the West and South boundaries of Victoria Location 1852; thence South 22 chains 63 links, passing along parts of the West boundaries of Victoria Location 1854 and C.P. $\frac{48}{1712}$; thence West 100 chains 46 links, passing along the North boundaries of Victoria Locations 1915 and 1914 to the East boundary of Victoria Location 1239; thence North 5 chains 65 links, thence East 6 chains 26 links, North 15 chains, passing along parts of the South and East boundaries of Victoria Location 279; thence East 23 chains 80 links, North-Easterly about 15 chains and North about 50 chains 46 links, passing along the South and East boundaries of Victoria Location 1787, and East 21 chains 35 links, passing along part of the South boundary of Victoria Location 1417 to the starting point; and on the inner part by and exclusive of a public road.
$\frac{78}{159}$	Patterson, Ernest	Hay River ...	1000 acres	Bounded by lines starting from the North-East corner of Plantagenet Location 146 and extending East about 100 chains, North about 3 chains, East about 40 chains, South about 63 chains, West about 210 chains, passing along the North boundary of Poison Lease $\frac{78}{137}$ to the left bank of the Hay River, and along it upwards to the South-West corner of said Plantagenet Location 146; and thence East and North along its South and East boundaries to the starting point.

E. H. WITTENOOM, *for* Commissioner of Crown Lands.

WESTERN AUSTRALIA.

METEOROLOGICAL OBSERVATIONS for the week ending 21st of June, 1895.

Station.	Lat. South ° ′	Long. East ° ′	Ending	Barometer corrected and reduced to sea level and 32 deg. Fah. Mean *	Extreme Readings. Highest.	Date.	Lowest.	Date.	Temperature in Shade. Dry Bulb. Max.	Min.	Mean.	Extreme Readings. Max.	Date.	Min.	Date.	Wet Bulb. Max.	Min.	Degree of Humidity, Saturation=100.	Radiation Thermometers exposed. Solar.	Terrestrial.	Extreme Readings. Max. Solar.	Date.	Min. Terrestrial.	Date.	Wind. Horizontal velocity in miles per hour. Mean.	General direction. 9 a.m.	3 p.m.	Rainfall. Inches.	Days.	Total inches to date.	Total No. of days to date.	Cloud, amount 0 to 100.	Ozone.	Evaporation.
Carnarvon ...	24 52	113 39	21st June	29·88	30·01	21st	29·74	17th	81	48	64	83	16th	46	20th	...	39	...	...	...	...	...	...	...	6	Var.	N.W.	7·94	5	10·17	12	60	...	...
Katanning ...	33 40	117 35	do.	29·79	30·23	15th	29·45	18th	59	39	49	63	15th	32	15th	50	39	81	...	...	...	...	...	...	† 1	N.W.	N.W.	3·51	5	10·92	42	71	...	...

METEOROLOGICAL OBSERVATIONS for the week ending 28th of June, 1895.

Station.	Lat. South ° ′	Long. East ° ′	Ending	Barometer corrected and reduced to sea level and 32 deg. Fah. Mean *	Extreme Readings. Highest.	Date.	Lowest.	Date.	Temperature in Shade. Dry Bulb. Max.	Min.	Mean.	Extreme Readings. Max.	Date.	Min.	Date.	Wet Bulb. Max.	Min.	Degree of Humidity, Saturation=100.	Radiation Thermometers exposed. Solar.	Terrestrial.	Extreme Readings. Max. Solar.	Date.	Min. Terrestrial.	Date.	Wind. Horizontal velocity in miles per hour. Mean.	General direction. 9 a.m.	3 p.m.	Rainfall. Inches.	Days.	Total inches to date.	Total No. of days to date.	Cloud, amount 0 to 100.	Ozone.	Evaporation.
Wyndham ...	15 27	128 5	28th June	30·00	30·10	27th	29·90	22nd	101	79	75	104	24th	77	26th	88	55	35	...	...	...	...	...	...	† 2	Var.	W.	...	...	22·10	42	5	...	...
Derby ...	17 18	123 40	do.	29·95	30·04	25th	29·87	28th	82	63	72	85	24, 25	62	23, 25, 28	...	...	...	...	...	...	...	...	...	† 4	E., N.E.	Var.	...	...	18·02	32	49	...	...
Broome ...	17 57	122 15	do.	30·06	30·14	26th	29·92	22nd	78	61	69	83	24th	59	28th	...	...	...	...	...	...	...	...	...	3	E.	Var.	...	...	16·82	30	38	...	...
Cossack...	20 40	117 8	do.	29·96	30·04	24th	29·90	23rd	89	79	84	93	26th	77	23rd	...	...	...	...	...	...	...	...	...	6	E.	N.E.	...	...	8·28	11	24	...	...
Ashburton ...	21 43	114 57	do.	30·22	30·24	25th	30·10	do.	71	42	56	72	22 23 24 25	53	27th	60	40	65	...	...	...	...	...	...	† 1	Var.	Var.	0·01	1	5·47	14	21	...	...
Carnarvon ...	24 52	113 39	do.	30·11	30·24	do.	29·92	do.	80	44	62	82	23rd	42	26th	...	35	...	...	...	...	...	...	...	...	Var.	S.W.	0·78	3	10·95	15	25	...	...
Geraldton ...	28 46	114 36	...	...	...	...	...	...	...	...	...	...	...	...	...	...	...	...	...	...	...	...	...	...	...	...	...	...	...	...	...	...	...	...
Southern Cross	31 14	119 19	do.	30·10	30·32	26th	29·78	24th	52	37	44	70	22nd	31	22, 23	49	35	84	...	...	...	...	...	...	5	W.	...	0·24	3	2·82	24	68	...	...
York ...	31 53	116 47	do.	30·07	30·34	28th	29·65	23rd	60	41	51	64	26th	37	28th	50	40	65	...	...	...	...	...	...	1	Var.	S.W.	1·76	4	5·11	29	45	...	...
Perth ...	31 57	115 52	do.	30·13	30·37	do.	29·71	do.	62	45	53	65	23, 27, 28	41	do.	56	44	78	...	36	...	...	26	22nd	...	W.	Var.	2·35	4	12·88	42	75	6	0·23
Rottnest ...	31 59	115 33	...	...	...	...	...	...	...	...	...	...	...	...	...	...	...	...	...	...	...	...	...	...	...	...	...	...	...	...	...	...	...	...
Fremantle ...	32 3	115 45	do.	30·12	30·37	28th	29·65	23rd	63	47	55	65	23rd	46	24, 25, 28	56	46	72	...	...	...	...	...	...	† 1	Var.	Var.	2·66	5	14·53	49	65	...	.
Bunbury ...	33 18	115 38	do.	30·07	30·32	27th	29·66	do.	62	52	57	64	24, 27	50	26, 28	59	49	73	..	...	...	...	...	...	13	S.E.	N.	2·30	3	20·86	38	54	...	...
Katanning ...	33 40	117 35	do.	30·03	30·33	26th	29·53	do.	56	39	47	59	26, 28	37	27, 28	48	39	81	...	...	...	...	...	...	† 1	N.W.	N.W.	0·68	5	11·60	47	69	...	...
Esperance Bay	33 50	121 55	...	...	...	...	...	...	...	...	...	...	...	...	...	...	...	...	...	...	...	...	...	...	...	...	...	...	...	...	...	...	...	...
Karridale ...	34 12	115 5	do.	30·00	30·30	26th	29·47	23rd	60	44	53	62	24th	39	22nd	55	53	86	...	...	...	..	...	...	18	S.W.	Var.	2·86	7	18·20	67	64	...	...
Albany ...	35 2	117 54	do.	29·98	30·30	28th	29·48	do.	61	41	51	63	28th	36	28th	54	40	72	...	...	...	...	...	...	7	N.W.	N.W.	2·75	7	15·43	80	61	...	...

METEOROLOGICAL OBSERVATIONS for the two days ending 30th of June, 1895.

Station.	Lat. South ° ′	Long. East ° ′	Ending	Barometer corrected and reduced to sea level and 32 deg. Fah. Mean *	Extreme Readings. Highest.	Date.	Lowest.	Date.	Temperature in Shade. Dry Bulb. Max.	Min.	Mean.	Extreme Readings. Max.	Date.	Min.	Date.	Wet Bulb. Max.	Min.	Degree of Humidity, Saturation=100.	Radiation Thermometers exposed. Solar.	Terrestrial.	Extreme Readings. Max. Solar.	Date.	Min. Terrestrial.	Date.	Wind. Horizontal velocity in miles per hour. Mean.	General direction. 9 a.m.	3 p.m.	Rainfall. Inches.	Days.	Total inches to date.	Total No. of days to date.	Cloud, amount 0 to 100.	Ozone.	Evaporation.
Wyndham ...	15 27	128 5	30th June	29·98	30·06	30th	29·91	29th	98	79	88	99	30th	78	30th	86	55	37	...	...	...	...	...	...	† 2	Var.	N.W.	0·11	1	22·21	43	15	...	...
Derby ...	17 18	123 40	do.	29·92	29·97	29th	29·86	30th	71	56	63	76	29th	55	do.	...	...	...	...	...	...	...	...	...	† 2	E.S.E., S.	E.N.E., S.E.	0·58	1	18·60	33	90	...	...
Broome ...	17 57	122 15	do.	30·00	30·06	do.	29·94	do.	61	54	58	62	30th	56	do.	...	...	...	...	...	...	...	...	...	4	S.E.	S.E.	0·67	1	17·49	39	85	...	...
Cossack ..	20 40	117 8	do.	29·97	30·05	do.	29·94	do.	91	81	86	92	29th	80	do.	...	...	...	...	...	...	...	...	...	6	E.	E.	...	...	8·28	11	5	...	...
Ashburton ...	21 43	114 57	do.	30·22	30·27	30th	30·18	29th	71	40	56	71	29, 30	40	29, 30	61	39	65	...	...	...	...	...	...	† 2	E.	Var.	...	...	5·47	14	...	...	...
Carnarvon ...	24 52	113 39	do.	30·16	30·19	29th	30·12	30th	81	45	63	82	30th	44	30th	...	36	...	...	...	...	...	...	...	4	Var.	Var.	...	...	10·95	15	...	...	...
Geraldton ..	28 46	114 36	...	...	...	...	...	...	...	...	...	...	...	...	...	...	...	...	...	...	...	...	...	...	...	...	...	...	...	...	...	...	...	...
Southern Cross	31 14	119 19	...	...	...	...	...	...	...	...	...	...	...	...	...	...	...	...	...	...	...	...	...	...	...	...	...	...	...	...	...	...	...	...
York ...	31 53	116 47	do.	30·26	30·31	do.	30·22	29, 30	64	36	50	65	30th	35	29th	48	35	51	..	...	...	...	...	...	1	Var.	Var.	...	...	5·21	29	35	...	...
Perth ...	31 57	115 52	do.	30·31	30·34	do.	30·28	30th	66	41	53	67	do.	41	do.	59	40	71	...	31	...	...	31	29, 30	...	Calm	Calm	...	...	12·88	42	13	6	0·13
Rottnest ...	31 59	115 33	...	...	...	...	...	...	...	...	...	...	...	...	...	...	...	...	...	...	...	...	...	...	...	...	...	...	...	...	...	...	...	...
Fremantle ...	32 3	115 45	do.	30·29	30·33	do.	30·24	do.	66	45	55	66	29, 30	45	do.	56	42	65	...	...	...	...	...	...	† 1	N.E.	N.W.	...	...	14·53	49	66	...	...
Bunbury ...	33 18	115 38	do.	30·25	30·29	do.	30·21	do.	62	53	57	62	do.	52	30th	61	51	89	...	...	...	...	...	...	14	N.E.	N.E.	0·03	1	20·89	39	68	...	...
Katanning ...	33 40	117 35	do.	30·23	30·28	do.	30·22	do.	60	35	47	60	do.	33	29th	50	35	74	...	...	...	...	...	...	...	Calm	Calm	...	...	11·60	47	...	...	...
Esperance Bay	33 50	121 55	...	...	...	...	...	...	...	...	...	...	...	...	...	...	...	...	...	...	...	...	...	...	...	...	...	...	...	...	...	...	...	...
Karridale ...	34 12	115 5	do.	30·18	30·29	do.	30·16	do.	61	40	51	62	29th	37	do.	55	53	90	...	...	...	...	...	...	15	Var.	N.W.	0·05	2	18·25	69	50	...	...
Albany ...	35 2	117 54	do.	30·20	30·27	do.	30·15	do.	64	36	50	66	30th	35	do.	55	37	73	...	...	...	...	...	...	2	N.	Calm	0·01	1	15·44	81	...	...	...

The Observations are taken at 9 a.m.; the Barometer is also registered at 3 p.m., the Mean of the two readings being here * taken.
† Force by Beaufort's scale.

MALCOLM A. C. FRASER, Meteorological Reporter.

Amendment of Boundaries of Reserve.

3187/93

Department of Lands and Surveys, Perth, 3rd July, 1895.

HIS Excellency the Administrator in Executive Council has been pleased to approve of the Boundaries of Reserve 586 being amended, as described in the Schedule below, for the purpose therein set forth; the boundaries published in the *Government Gazette* of the 23rd January, 1883, being hereby cancelled:—

Recorded Number.	Area. a. r. p.	Town or District.	Purpose for which made.
586	10 0 0	*Avon.*—Bounded by lines starting from a point on one of the West-South-West boundaries of Avon Location 1,283, situate 333° 59′ 9 chains 59½ links from that location's most Southerly corner, and extending 243° 59′ 8 chains 90 links, thence 333° 59′ 10 chains, thence 63° 59′ 8 chains 90 links, thence 153° 59′ 3 chains 41½ links to a post at one of the West-South-West corners of said Avon Location 1,283, thence 63° 59′ 3 chains 50 links, 154° 1′ 3 chains 18 links, and 244° 9′ 3 chains 50 links along one of the South-South-East, one of the West-South-West, and one of the North-North-West boundaries of aforesaid Avon Location 1,283; thence 153° 59′ 3 chains 41½ links along first-mentioned West-South-West boundary of location 1,283 to the starting point.	Water.

A. R. RICHARDSON, Commissioner of Crown Lands.

THE Public are hereby notified that on and after 1st July, 1895, the Mail and Mixed Trains from Northam to Southern Cross, and *vice versâ*, will run at the following altered times:—

STATIONS.	MIXED.	MIXED.	STATIONS.	MIXED.	MIXED.
	P.M.	P.M.		P.M.	A.M.
NORTHAM ... ... dep.	1 35	8 30	SOUTHERN CROSS dep.	9 50	8 15
E. Northam ... ... arr.	1 38	8 33	Parker's Road... ... arr.	10 24	8 50
„ ... ... dep.	1 39	8 35	„ ... ... dep.	10 25	8 51
Grass Valley ... ... arr.	2 4	9 1	25-Mile Rocks ... dep.	11 0	9 26
„ ... ... dep.	2 5	9 6		A.M.	
Meckering ... ... arr.	2 40	9 46	Burracoppin ... ... arr.	12 22	10 48
„ ... ... dep.	2 45	9 51	„ ... ... dep.	12 27	10 53
Cunderdin (Boorabbie) arr.	3 25	10 31	Merredin ... ... arr.	1 7	11 33
„ ... ... dep.	3 27	10 33	„ ... ... dep.	1 17	11 43
Tammin ... ... arr.	4 7	11 13			P.M.
„ ... ... dep.	4 8	11 14	Hines' Hill ... ... arr.	1 52	12 18
Kellerberrin ... ... arr.	4 50	11 56	„ ... ... dep.	2 12	12 40
		A.M.	Doodlekine ... ... arr.	2 50	1 18
„ ... ... dep.	5 5	12 11	„ ... ... dep.	2 51	1 19
Doodlekine ... ... arr.	5 33	12 39	Kellerberrin ... ... arr.	3 19	1 47
„ ... ... dep.	5 34	12 40	„ ... ... dep.	3 29	1 57
Hines' Hill ... ... arr.	6 12	1 18	Tammin ... ... arr.	4 11	2 39
„ ... ... dep.	6 32	1 53	„ ... ... dep.	4 12	2 40
Merredin ... ... arr.	7 6	2 28	Cunderdin (Boorabbie) arr.	4 52	3 20
„ ... ... dep.	7 21	2 43	„ ... ... dep.	4 54	3 26
Burracoppin ... ... arr.	8 7	3 28	Meckering ... ... arr.	5 34	4 0
„ ... ... dep.	8 12	3 33	„ ... ... dep.	5 39	4 2
25-Mile Rocks... ... arr.	9 47	5 8	Grass Valley ... ... arr.	6 19	4 36
„ ... ... dep.	9 48	5 9	„ ... ... dep.	6 24	4 38
Parker's Road... ... arr.	10 23	5 44	East Northam ... arr.	6 50	5 1
„ ... ... dep.	10 35	5 54	„ ... ... dep.	6 51	5 2
SOUTHERN CROSS arr.	11 7	6 28	NORTHAM ... ... arr.	6 54	5 5

For the Hon. the Commissioner of Railways,

JOHN DAVIES,

General Traffic Manager.

Perth, 26th June, 1895.

Notice to Importers.

(55 Vict., No. 31, Sect. 137).

Custom House, Fremantle,
25th June, 1895.

THE Unclaimed Balances from the last Customs Sales will be carried to the credit of the Revenue of the Colony, if not claimed on or before the 20th July, 1895.

CLAYTON T. MASON,

Collector of Customs.

Appointment.

(35 Vic., No. 3.)

HIS Honour the Chief Justice has been pleased to appoint ALEXANDER GRANT MCINTYRE of 124 Queen Street, Melbourne, in the Colony of Victoria, Solicitor, a Commissioner to administer Oaths, and to take and receive Affidavits, Declarations, &c., within the Colony of Victoria, to be used in the Supreme Court of Western Australia; also to take acknowledgments of Deeds executed by Married Women within said Colony.

F. A. MOSELEY,

Registrar Supreme Court.

Supreme Court Office,
Perth, 4th June, 1895.

General Post Office,
Perth, 18th June, 1895.

TENDERS (endorsed "Tender for Mail") will be received at this Office until noon on Friday, 26th July, 1895, for the undermentioned Mail Service, for one, two, or three years, viz.:—

Between Yalgoo and Gullewa, once a week, on horseback, or in a spring vehicle.

The arrival and departure of Mails will be subject to instructions from the Postmaster General, and liable to alterations at any time during the year.

Every tender must bear the *bonâ fide* signatures, duly witnessed, of the tenderer and of two responsible persons willing to become bound for the due fulfilment of the Contract, in a sum not exceeding the gross amount of the Contract for the whole period over which it extends.

Every tender must be accompanied by the written consent, duly witnessed, of persons proposed as bondsmen, as hereinbefore provided, to execute the bonds as aforesaid for the due performance of the Contract, in the event of such tender being accepted.

When mails are conveyed in wheeled vehicles, the charges made by the Contractor for conveyance of passengers and parcels will be subject to the approval of the Postmaster General, and a free passage must be provided for any officer of the Postal and Telegraph Department travelling on duty.

The Government reserves the right of terminating the Contract at any time, by giving three months notice to the Contractor.

Special forms of Tender, with conditions attached, may be obtained on application to the various Postmasters, and at the General Post Office, Perth; and no Tender will be entertained unless rendered on the prescribed form.

The Government does not bind itself to accept the lowest or any tender.

R. A. SHOLL,
Postmaster General and
General Superintendent of Telegraphs.

NOTICE.

General Post Office,
Perth, 25th June, 1895.

TENDERS (endorsed "Tender for Mail") will be received at this Office until noon on Saturday, 20th July, 1895, for the undermentioned Mail Service for one, two, or three years, viz.:—

Between Kanowna and Yuilla, once a week, on horseback or by camel.

The arrival and departure of Mails will be subject to instructions from the Postmaster General, and liable to alterations at any time during the year.

Every tender must bear the *bonâ fide* signatures, duly witnessed, of the tenderer, and of two responsible persons willing to become bound for the due fulfilment of the Contract, in a sum not exceeding the gross amount of the Contract for the whole period over which it extends.

Every tender must be accompanied by the written consent, duly witnessed, of persons proposed as bondsmen, as hereinbefore provided, to execute the bonds as aforesaid for the due performance of the Contract, in the event of such tender being accepted.

The Government reserves the right of terminating the Contract at any time, by giving three months notice to the Contractor.

Special forms of Tender, with conditions attached, may be obtained on application to the various Postmasters, and at the General Post Office, Perth; and no Tender will be entertained unless rendered on the prescribed form.

The Government does not bind itself to accept the lowest or any tender.

R. A. SHOLL,
Postmaster General and
General Superintendent of Telegraphs.

General Post Office,
Perth, 26th June, 1895.

TENDERS (endorsed "Tender for Mail") will be received at this Office until noon on Friday, the 26th July, 1895, for the undermentioned Mail Service for one, two, or three years, viz.:—

From the Post Office at Capel to Thomas Roberts', calling at George and Proctor Scott's; thence to Higgins' (Springfield), *viâ* Rich's, Ramsay's, Rose's, and McCourt's; thence *viâ* James Higgins' to the Capel Post Office, once a week, on horseback.

Every tender must bear the *bonâ fide* signatures, duly witnessed, of the tenderer and of two responsible persons willing to become bound for the due fulfilment of the Contract, in a sum not exceeding the gross amount of the Contract for the whole period over which it extends.

Every tender must be accompanied by the written consent, duly witnessed, of persons proposed as bondsmen as hereinbefore provided, to execute the bonds as aforesaid for the due performance of the Contract, in the event of such tender being accepted.

The Government reserves the right of terminating the Contract at any time, by giving three months notice to the Contractor.

Special forms of Tender, with conditions attached, may be obtained on application to the various Postmasters, and at the General Post Office, Perth; and no Tender will be entertained unless rendered on the prescribed form.

The Government does not bind itself to accept the lowest or any tender.

R. A. SHOLL,
Postmaster General and
General Superintendent of Telegraphs.

NOTICE.

General Post Office,
Perth, 24th June, 1895.

NOTICE is hereby given that, on and after the 1st July next, the amount to be paid to Masters of Vessels for the conveyance of Mails from any port in Western Australia will be at the rate of One Penny for each letter enclosed in such mails, nstead of One Half-penny as heretofore.

R. A. SHOLL,
Postmaster General and
General Superintendent of Telegraphs.

Notice.

General Post Office,
Perth, 29th June, 1895.

IT is hereby notified, for general information, that a Money Order Office has been opened at the Mullewa Post Office.

R. A. SHOLL,
Postmaster General and
General Superintendent of Telegraphs.

NOTICE.

General Post Office,
Perth, 18th June, 1895.

IT is hereby notified, for general information, that a Money Order Office has been opened at the Marble Bar Post Office.

R. A. SHOLL,
Postmaster General and
General Superintendent of Telegraphs.

NOTICE.

General Post Office,
Perth, 15th June, 1895.

DEPOSITORS in the Savings Bank are requested to forward their Pass Books to the nearest Post Office at the expiration of the month of July next, for the annual examination and insertion of interest.

R. A. SHOLL,
Postmaster General and
General Superintendent of Telegraphs.

NOTICE.

IT is hereby notified, for general information, that a Branch Post and Telegraph Office has been established at East Perth, at the corner of Hill and Goderich Streets, and will, on and after Monday, the 10th June, be open daily (Sunday excepted) from 7 a.m. until 7 p.m. for the despatch of business.

Deliveries by letter carrier will be made daily (Sunday excepted).

Mails will be despatched to the General Post Office at 6·15 a.m., 10·30 a.m., 1 p.m., and 2·45 p.m., to connect with mail service throughout the Colony.

R. A. SHOLL,
Postmaster General and
General Superintendent of Telegraphs.

General Post Office,
Perth, 8th June, 1895.

1211/95 Western Australian Defence Forces.

General Orders.

VOLUNTEER FORCE.

Perth Infantry.—Captain Honorary Major T. SHERWOOD to be Major. Major T. Sherwood resigns his commission, with permission to wear the prescribed uniform on retirement, dated 1st July, 1895. Lieutenant J. ROSE to be Captain, provisionally, *vice* Major Sherwood, dated 1st July, 1895.

Fremantle Infantry.—Captain W. A. PAYNE resigns his commission, with permission to wear the prescribed uniform on retirement, dated 1st July, 1895. Lieutenant J. A. E. HUMBLE to be Captain, provisionally, *vice* Captain Payne, dated 1st July, 1895.

Retired List.—Major T. SHERWOOD, from Perth Infantry, to be Major. Captain W. A. PAYNE, from Fremantle Infantry, to be Captain, dated 1st July, 1895.

H. H. HARVEST, Major,
Acting Commandant Local Forces.

Head Quarters, Albany,
29th June, 1895.

Police Department.

(Section 76, 55 Vic., No. 27.)

Chief Office,
Perth, June 25th, 1895.

IT is hereby notified, for general information, that the undermentioned Unclaimed Goods, now in possession of the Police, will be offered for sale by public auction, at the York Police Station, on Monday, 15th July proximo, at 11 a.m.:—

LIST OF UNCLAIMED GOODS.

3 aprons	2 handkerchiefs
1 bag	5 keys
1 billy (gallon)	1 kettle
1 do. (½-gallon)	1 sheath knife
1 blanket	1 tobacco knife
2 brooches	1 penknife
1 cheque-book	2 pinafores
3 dice boxes	1 pencil
1 woollen comforter	4 purses
2 revolver cases	1 pouch
2 clocks	1 scarf
5 sets of dice	1 corkscrew
2 tin dishes	1 pair spectacles
3 coils of fuse	2 sets of steelyards
3 powder flasks	1 towel
1 looking-glass	1 pair trousers
1 single barrel gun	1 brass trinket
2 lamp globes	1 silk veil.

GEO. PHILLIPS,
Commissioner of Police.

DEPARTMENT OF LAND TITLES.

106/95 Transfer of Land Act, 1893.

TAKE NOTICE that The Stanley Brewery Company Limited a Joint Stock Company duly incorporated under "The Companies Act of 1858" and having its registered office in Perth has made application to be registered as the proprietor of an estate in fee simple in possession in the following parcels of land situate in the City of Perth being:—

Perth Building Lots L 27½ and L 28½ and portions of Building Lots L 27 and L 28

containing in the aggregate 1a. 1r. 12·6p.

Bounded *on the Southward* by 328·4 links of Mounts Bay Road

On the Eastward by 510 links of Spring Street

On the Westward by 376 links of Building Lot L 29

And *on the Northward* by 300 links of the remaining portion of Lots L 27 and L 28.

AND FURTHER TAKE NOTICE that all persons other than the applicant claiming to have any estate right title or interest in the above parcels of land ARE HEREBY REQUIRED to lodge in this Office on or before the 20th day of July next a *caveat* forbidding the same from being brought under the operation of the Act.

ALFRED E. BURT,
Registrar of Titles.

Land Titles' Office, Perth,
19th June, 1895.

Walter James, Perth, Applicant's Solicitor.

No. 6160.—C.S.O.

Additional Regulations under "The Friendly Societies Act, 1894" (58 Vic., No. 23).

PART II.—FRIENDLY SOCIETIES RECREATION RESERVES.

IN pursuance of the powers and authorities conferred by *The Friendly Societies Act, 1894*, and of every other power and authority enabling him in that behalf, His Excellency the Administrator of Western Australia, by and with the advice of the Executive Council thereof, doth make the Regulations following, that is to say:—

ELECTION AND REGISTRY OF BOARD OF MANAGEMENT.

69. As soon as convenient after the publication of these Regulations in the *Government Gazette*, each society and branch now or hereafter registered, the place of business whereof is situated within the district specified in connection with any grant of freehold or leasehold lands to friendly societies for purposes of recreation, may, at a meeting of the society or branch specially called for that purpose, seven days notice of which has been given to each member thereof residing within 20 miles of the place of business, elect not more than three of its members to form a Board of Management of such lands (hereinafter termed "The Board"), and in like manner may remove such or subsequently elected members, and appoint other or others in lieu thereof. Provided that in the case of a registered society with registered branches, the society as well as its branches may elect not more than three representatives. [S. 40 (1, 2), and s. 44 (1, *e*).]

70. Within fourteen days after the date of such meeting the secretary of the society or branch shall, for purposes of registry, send to the Registrar of Friendly Societies (hereinafter termed "The Registrar") a notice in duplicate, in Form Aw annexed hereto, wherein the names of the members elected shall be given in order according to the number of votes obtained, the name of the member that obtained the greatest number of votes to come first; if two or more members obtain an equal number of votes, their order shall be determined at the meeting by the chairman or presiding officer. [S. 40 (3) and s. 44 (1, *a*, *f*).]

71. The Registrar shall, on receipt of a notice, in duplicate, in Form Aw, from two or more societies or branches, call the first meeting of the Board by writing at the foot of one copy of the notice in each case the date of such meeting, and returning the same to the society or branch with his seal and signature affixed thereto. [S. 44 (1, *o*).]

72. Only registered societies and branches shall be entitled to elect representatives upon the Board, and such persons elected shall be deemed to be members of the Board from and after the date of their registry by the Registrar. [S. 40 (1, 2) and s. 44 (1, *e*).]

73. Of the members representing any society or branch upon the Board the member whose name comes first in order in Form Aw shall retain office until the expiration of twelve months dating from the first day of February or August, whichever next ensues; the member whose name comes next in order shall retain office until the expiration of six months, dating from such first day of February or August; and the member whose name stands third in order, if any, shall retain office until such first day of February or August. [S. 44 (1, *h*).]

74. Each society and branch which is represented upon the Board shall (unless it desires to discontinue such representation), at the half-yearly or quarterly meeting of such society or branch immediately preceding the first day of February and August respectively, notice of which has been given as prescribed in Regulation No. 69 for a first election, elect one of its members to take the place of its representative retiring on such first day of February and August; and the member so elected shall, if registered, enter upon office on the first day of February or August as the case may be, or, if not then registered, on the date of such registration, and shall retain office until the expiration of eighteen months, dating from the first day of February or August as the case may be. The retiring representative shall, if otherwise qualified, be eligible for re-election. [S. 44 (1, *e*, *h*).]

75. When any representative on the Board dies, resigns, becomes incapable of acting, ceases to be a member of his society or branch, absents himself from the meetings of the Board for three consecutive months, or is removed from the Board by his society or branch during his term of office, his seat on the Board shall thereupon become vacant. Such vacancy shall be filled, and the member elected registered in the manner provided in Regulation No. 69 for a first election, and the new representative shall hold office from the date of his registration until the expiration of the term of the member whose place he fills. [S. 44 (1, *h*).]

OFFICERS OF THE BOARD AND TRUSTEES.

76. The Board shall at its first meeting elect from the members thereof a Chairman, Secretary, and Treasurer, who shall hold office in each case during the pleasure of the Board, and so long as they respectively continue to hold seats upon the Board. At the same or any subsequent meeting the Board shall elect from the members thereof, or from the members of the societies and branches represented thereon, three trustees to take the place of the trustees in whose names the lands granted were vested prior thereto. [S. 41 and s. 44 (1, *f*, *g*).]

77. A notice, in duplicate, in Form Ax annexed hereto, of the appointment of the Chairman, Secretary, Treasurer, and three Trustees, and of any subsequent change thereof, shall, within seven days after the meeting at which the election took place, be sent to the Registrar, signed by the officers named therein and the member presiding; and as soon as possible a statement of the names and occupations of the three Trustees shall be lodged with the Registrar of Titles, together with any further particulars he may require, and the fee, as provided by Section 41 of *The Friendly Societies Act, 1894* (hereinafter termed "The Act.") No person appointed as above shall be deemed to be a Trustee until his name has been registered as such by the Registrar and the Registrar of Titles, but the Chairman, Secretary, and Treasurer shall hold office from the date of their registry by the Registrar. As provided in Section 43 of the Act, all legal proceedings shall be instituted and carried on in the names of the Chairman and Secretary of the Board for the time being. [S. 41, s. 43, and s. 44 (1, *f*, *h*).]

78. When any vacancy occurs in the Trusteeship of the lands under the control of the Board, or in the office of Chairman, Secretary, or Treasurer of the Board by death, resignation, removal or otherwise, the Board shall, as soon as possible, meet and elect, by a majority of the votes of the members present, a suitable person to fill the vacancy. [S. 41 (2) and s. 44 (1, *g*).]

79. All officers of the Board in receipt or charge of money shall be secured in the manner provided in Section 17 of the Act for officers of Friendly Societies. [S. 44 (1, *o*).]

80. The Board may, out of any moneys under its control other than loan moneys, allow such remuneration to the Secretary and Treasurer as it may think fit for the performance of their duties. [S. 44 (1, *o*).]

BOARD MEETINGS.

81. The Board shall meet once at least in every month, or oftener if so determined, for the transaction of the business thereof, at such place and on such day or days as may be decided upon, and at such meetings an attendance of one or more representatives from a majority of the societies and branches represented on the Board shall form a quorum. The Chairman, or in his absence a member chosen by the remaining members of the Board then present, shall preside over all meetings of the Board. [S. 44 (1, *o*).]

82. The Board shall keep a book or books in which shall be entered minutes of all proceedings and transactions, and the chairman or presiding member shall see that such proceedings are duly entered, and shall subscribe the same with his own hand, and the names of the members present at every meeting shall be entered in such minutes. [S. 44 (1, *o*).]

MANAGEMENT OF RECREATION RESERVES.

83. The Board shall have the entire management and control of all lands granted for purposes of recreation to persons in trust for the societies and branches represented thereon. [S. 44 (1, *i*).]

84. The Board may hold upon the lands under its control any kind of sports or other gatherings, and may impose and fix such sum as it thinks fit as a charge for admission to such sports or gatherings to any person, including members of any friendly society or branch, and may refuse admission to any person, and eject any person for non-payment of the admission charge, or for disorderly behaviour, or other misconduct. [S. 44 (1, *l*).]

85. The Board may sell to any person or persons the right to hold sports or gatherings, and the persons purchasing such right shall, subject to the consent of the Board, have all the powers of the Board with respect to imposing and fixing a charge for admission, refusing admission, ejecting persons for non-payment of such charge, or for disorderly behaviour or other misconduct. [S. 44 (1, *l*).]

86. The profits arising from any such sports or gatherings, or from any such sale as aforesaid, shall be devoted by the Board exclusively to the maintenance, management, and improvement of the lands and premises under the control of the Board, and the incidental expenses incurred by the Board in the transaction of its affairs. [S. 44 (1, *m*).]

BOARD MAY RAISE MONEYS BY MORTGAGE.

87. The Board may raise moneys by way of mortgage of the lands under its control, or any part thereof, for the purpose of improving such lands; subject to the following conditions:—

(*a*.) The amount of money to be borrowed, the several works proposed to be executed, and the amount proposed to be expended upon each of such works shall be first approved by a majority of two-thirds of all the members of the Board;

(*b*.) A statement in writing setting out the above particulars, and a memorandum of the consent of the Board, signed by the Chairman thereof, shall be forwarded to the Registrar for the approval of the Governor in Council;

(*c*.) The consent of at least three-fourths in number of the societies and branches represented on the Board shall be obtained, signified by a majority of the votes of the members of each such society or branch present and entitled to vote at a special meeting of the same called for that purpose, and communicated to the Board to the effect in Form AY annexed hereto, and a memorandum thereof shall be sent to the Registrar by the Board in Form AZ annexed hereto, accompanied by the consents in Form AY received from the societies and branches. [S. 42 and s. 44 (1, *n*).]

BOARD ACCOUNTS.

88. It shall be the duty of the Board to see that all moneys received by them are expended to the best advantage, and for the particular purpose for which the expenditure of such moneys is authorised. [S. 44 (1, *m*).]

89. The Board shall cause accounts to be kept showing full particulars of all moneys received and expended, and shall keep separate accounts of all receipts and expenditure in reference to moneys raised by way of mortgage. [S. 44 (1, *n*, *o*).]

90. The Board shall once at least in every year submit its accounts and securities for audit and inspection by two auditors, whom it shall appoint for that purpose; such auditors shall have access to all the books, papers, deeds, documents and accounts of the Board, and shall examine, and, if correct, sign the Annual Statement furnished by the Secretary to the Registrar and to the societies and branches represented on the Board. [S. 44 (1, *k*).]

ANNUAL RETURNS.

91. The Secretary of the Board shall, on or before the 31st day of January in every year, furnish the Registrar and each of the societies or branches represented on the Board, with a Statement in writing showing the receipts and expenditure of the Board, duly audited, for the year ending the 31st day of December next preceding, together with a report showing the existing condition of the lands, property, and premises under the management of the Board, and the nature and extent of any improvements effected thereon during such year. [S. 44 (1, *j*).]

92. If, in the opinion of the Registrar, the Statement of Accounts contained in the Annual Return is incomplete, erroneous, or misleading in any particular, or if the accounts, vouchers, ledgers, books, papers, or documents (which the Board is hereby required to produce when so requested by the Registrar) disclose any improper expenditure or deficiency, the Board shall amend such Statement and the books of account to the satisfaction of the Registrar; and the members of the Board shall be personally liable to make good the amount of any improper expenditure or deficiency. [S. 44 (1, *j*).]

BOARD MAY MAKE BY-LAWS.

93. The Board may make By-laws for the purpose of regulating its proceedings and the duties of its officers, together with any other matters deemed necessary, and may amend and repeal such By-laws from time to time. Provided that the same shall not be contrary to the Act and the Regulations gazetted thereunder. Such By-laws and amendments shall, when adopted, be submitted to the Registrar for registry, and shall not come into force until they are registered. The fee payable for registry of By-laws shall be Ten shillings, and for registry of an amendment thereof, Five shillings. [S. 44 (1, *d*, *o*).]

PENALTY FOR OFFENCES AGAINST THESE REGULATIONS.

94. The Board, and every officer and member thereof shall, if guilty of any act or default contrary to these Regulations, for every such act or default be liable to a penalty not exceeding £5. [S. 44 (2).]

FORMS.

FORM AW (Regs. 70, 71, 73).

The Friendly Societies Act, 1894.

(58 Vic., No. 23.)

NOTICE OF ELECTION OF MEMBERS OF BOARD OF MANAGEMENT.

Name of society
Name of branch
Date of registration
Place of meeting

To the Registrar of Friendly Societies.

1. At a special meeting of the above-named branch of the above-named society, duly convened, as required by Regulation No. 69, and held on the day of , 189 , it was resolved, by a majority of the members present and entitled to vote:—

That (1.).....
(2.).....
and (3.).....

members of the above-named branch/society be members of the Board of Management of the District Friendly Societies Recreation Reserve, situated at *

2. I hereby certify that the above names are written in the order required by Regulation No. 70.

Dated this day of 189 .

Secretary.

* When the election relates to the filling of an interim vacancy, the words "in place of" should be here inserted, and the name of the retiring member added, with the cause of such retirement.

FORM AX (Reg. 77).

The Friendly Societies Act, 1894.

(58 Vic., No. 23.)

NOTICE OF ELECTION OF OFFICERS OF BOARD OF MANAGEMENT AND TRUSTEES.

The Board of Management of the District Friendly Societies Recreation Reserve, situated at

To the Registrar of Friendly Societies.

At a meeting of the above-named Board, held at on the day of 189 , it was resolved, by a majority of the members present and entitled to vote, that the following persons hold the several offices placed opposite their names, that is to say :—

That*	of	be Chairman.
„ *	„	„ Secretary.
„ *	„	„ Treasurer.
„ *	„	
„ *	„	„ Trustees,
and *	„	

in place of the persons whose names appear on the Deed of Grant of the above Reserve.

Dated this day of 189 .

Signatures of above-named persons. Chairman. Treasurer. Trustee. „ „ Secretary.

Signature of member presiding.

* Names in full, occupations, and addresses required. When the election relates to the filling of an interim vacancy, the words "in place of," and the name of the retiring officer, should be added, with the cause of such retirement.

FORM AY (Reg. 87).

The Friendly Societies Act, 1894.

(58 Vic., No. 23.)

NOTICE OF CONSENT OF SOCIETY OR BRANCH TO MORTGAGE OF RECREATION RESERVE.

Name of society

Name of branch

Date of registration

Place of meeting

At a special meeting of the above-named branch of the above-named society, held on the day of 189 , it was resolved by a majority of the members present and entitled to vote :—

That this branch/society give its consent to the proposal of the Board of Management of the District Friendly Societies Recreation Reserve, situated at to raise money by a mortgage on the said Reserve, for the purpose of improving such Reserve, as follows :—

[*State, in brief, particulars of the proposal.*]

Dated this day of 189 .

Signature of Secretary of society or branch, as the case may be.

FORM AZ (Reg. 87).

The Friendly Societies Act, 1894.

(58 Vic., No. 23.)

MEMORANDUM OF CONSENT OF BOARD AND OF SOCIETIES AND BRANCHES TO MORTGAGE OF RECREATION RESERVE.

The Board of Management of the District Friendly Societies Recreation Reserve situated at

To the Registrar of Friendly Societies.

1. At a meeting of the above-named Board, held at on the day of 189 , it was resolved by a two-thirds majority of the members present and entitled to vote that a sum of money be raised by mortgage of the lands held by such Board for the purpose of improving such lands, on the following terms :—

[*State full particulars.*]

2. The number of societies and branches represented on the Board is , and the consent of of such societies and branches has been obtained to the above proposal, as signified by the accompanying notices of consent in Form AY received from such societies and branches.

3. The consent of the Board and of three-fourths in number of the societies and branches represented thereon having been obtained to the above proposal, it is hereby requested that the same be submitted for the approval of His Excellency the Governor.

Dated this day of 189 .

Signature of Chairman of Board.

Signature of Secretary of Board.

OCT. BURT,
Under Secretary.

1st July, 1895.

3051/93

Department of Lands and Surveys,
Perth, 17th May, 1895.

THE following List of Townsites, showing the Upset Prices of Town and Suburban Lots throughout the Colony, with the place and day of the month on which Sales are usually held, is published for general information.

A. R. RICHARDSON, Commissioner of Crown Lands.

Town.	Upset Prices. Town Lots, per Lot.	Upset Prices. Suburban Lots, per acre.	Place of Sale.	Day of Month on which Sales are usually held.	Remarks.
	£	£			
† Albany	50	10	Albany ...	1st Wednesday	
Augusta	10	3	Busselton ...	„ „	
† Bannister	...	2	Katanning ...	„ „	
Beverley	30	*6	Beverley ...	„ Thursday	*Sub. Lots 41 to 122, £30 each.
Beejording	...	2	Newcastle ...	„ Wednesday	
Boyanup	10	2	Bunbury ...	„ „	
Bridgetown	10	...	Bridgetown ...	„ Thursday	
Broome	30	...	Perth	„ Friday	
Burracoppin	10	...	Do.	„ „	
Bunbury	50	...	Bunbury ...	„ Wednesday	
Busselton	30	5	Busselton ...	„ „	
Buckland Hill	...	20	Perth	„ Friday	
Carnarvon...	30	6	Carnarvon ...	„ Wednesday	
Chidlow's Well	10	...	Perth	„ Friday	
Clarence	...	3	Do.	„ „	
Cleaverville	15	...	Roebourne ...	„ Wednesday	
Cookernup	10	2	Bunbury ...	„ „	

† The Lots in the Townsites marked thus † are not at present open for sale.

List of Townsites, showing Upset Prices of Town and Suburban Lots throughout Colony, etc.—*continued.*

Town.	Upset Prices. Town Lots, per Lot.	Upset Prices. Suburban Lots, per acre.	Place of Sale.	Day of Month on which Sales are usually held.	Remarks.
	£	£			
Cossack	30	...	Roebourne ...	1st Wednesday	
† Coolingnup	...	2	Bunbury ...	,, ,,	
Coolgardie...	20	...	Coolgardie ...	,, ,,	
Cottesloe	...	20	Perth	,, Friday	
Cue	20	...	Cue	2nd Saturday	
Day Dawn...	20	...	Do.	,, ,,	
Denison	10	3	Geraldton ...	1st Thursday	
Derby	25	2	Perth and Derby	,, Friday	
Dongara	10	...	Geraldton ...	,, Thursday	
Donnybrook	10	...	Bunbury ...	,, Wednesday	
Doodlakin...	10	...	Perth	,, Friday	
Drakesbrook	5	*10s.	Bunbury ...	,, Wednesday	*Railway Frontage, £1 per acre.
Dunsborough	...	2	Busselton ...	,, ,,	
Esperance	20	...	Esperance ...	,, ,,	
Eucla	20	...	Perth	,, Friday	
Fremantle...	75	20	Do.	,, ,,	
Geraldton	50	10	Geraldton ...	,, Thursday	
Gingin	10	...	Perth	,, Friday	
Gladstone	20	...	Do.	,, ,,	
Greenmount	...	*2	Do.	,, ,,	*Lots 179 to 219 incl. £1 10s. per acre.
Hall's Creek	10	...	Hall's Creek ...	,, ,,	
Kalgoorlie...	20	...	Kalgoorlie ...	,, ,,	
Kanowna	20	...	Do.	,, ,,	
Kelmscott...	...	3	Perth	,, ,,	
Knutsford...	20	...	Do.	,, ,,	
Kurnalpi	20	...	Kalgoorlie ...	,, ,,	
† Kojonup...	...	2	Katanning ...	,, Wednesday	
Lynton	10	2	Geraldton ...	,, Thursday	
Marble Bar	20	...	Marble Bar ...	4th Wednesday	
Mahogany Creek	...	2	Perth	1st Friday	
Manjedal	10	...	Do.	,, ,,	
Melville	...	*20	Do.	,, ,,	*River frontage, £50 per lot.
Merriden	10	...	Do.	,, ,,	
Mount Baker	...	1	Do.	,, ,,	
Mount Magnet	20	...	Mount Magnet	4th Thursday	
Moojebing...	12	...	Katanning ...	1st Wednesday	
Moora	10	2	Perth	,, Friday	
† Moorumbine	10	...	York	,, Wednesday	
Mullewa	10	2	Geraldton ...	,, Thursday	
Nannup	10	...	Busselton ...	,, Wednesday	
Nannine	20	...	Nannine ...	,, ,,	
Newcastle	30	6	Newcastle ...	,, ,,	
Northam	30	6	Northam ...	2nd Thursday	
Northampton	30	...	Geraldton ...	1st ,,	
Onslow	30	...	Perth	,, Friday	
Pakington...	10	...	Geraldton ...	,, Thursday	
Perth	...	20	Perth	1st Friday	
Pinjarra	20	3	Pinjarra ...	,, Wednesday	
Pinwernying	...	*1	Katanning ...	,, ,,	*9 to 33 incl., £2 per acre.
Puntaping...	..	*1	Do. ...	,, ,,	*1 to 22 incl., £2 per acre.
Rockingham	30	...	Perth	,, Friday	
Roebourne	30	6	Roebourne ...	,, Wednesday	
Seabrook	10	2	York	,, ,,	
Serpentine...	10	...	Perth	,, Friday	
Shellborough	10	...	Roebourne ...	,, Wednesday	
Southern Cross	30	...	Southern Cross	,, Friday	
Tenterden	15	*1	Perth	,, ,,	*Railway Frontage, £2 per acre.
Toodyay	10	2	Newcastle ...	,, Wednesday	
Warranine	...	1	Perth	,, Friday	
† Williamsburg	...	2	Katanning ...	,, Wednesday	
Wonnerup...	...	5	Busselton ...	,, ,,	
Woodanilling	...	*1	Katanning ...	,, ,,	*Railway Frontage, £2 per acre.
Wyndham...	20	...	Perth and Wyndham	,, Friday	
York	50	8	York	,, Wednesday	
Youndegin	10	...	Do.	,, ,,	

† The Lots in the Townsites marked thus † are not at present open for sale.

DEPARTMENT OF LAND TITLES.

$\frac{92}{95}$ Transfer of Land Act, 1893.

TAKE NOTICE that George Throssell of Northam merchant sole executor of the will of William Martin late of Sandgate near Northam farmer deceased has made application to be registered as the proprietor of an estate in fee simple in possession in the following parcel of land situate in the Avon District being portion of

Avon Location 62.

Bounded by lines starting from the North-East corner of Location P and running in a North-Easterly direction along portion of the South-East boundary of P 1 for a distance of 84 chains 63 links to the North-West corner of Location 1916 thence along the South-West boundaries of Locations 1916 1025 1066 for 157 chains 25 links to the North-West boundary of Location N thence South-Westerly along portion of that Location's North-West boundary and portion of the North-West boundary of Location M for 84 chains 63 links to the South-East corner of Location 39 thence North-Westerly along the North-East boundaries of Locations 39 and P for 157 chains 25 links to the starting point. And on the inner part by the Northam-Yilgarn Railway line and a public road.

AND FURTHER TAKE NOTICE that all persons other than the applicant claiming to have any estate right title or interest in the above parcel of land ARE HEREBY REQUIRED to lodge in this Office on or before the 20th day of July next a *caveat* forbidding the same from being brought under the operation of the Act.

ALFRED E. BURT,
Registrar of Titles.

Land Titles' Office, Perth,
13th June, 1895.

Darbyshire & Pilkington, Northam, Applicant's Solicitors.

$\frac{80}{95}$ Transfer of Land Act, 1893.

TAKE NOTICE that Arthur Wollaston Hassell of Perth esquire has made application to be registered as the proprietor of an estate in fee simple in possession in the following parcels of land situate in the city of Perth being

Perth Suburban Lot 29 and part of Suburban Lot 16.
(area 2 acres 3 roods $5\frac{2}{10}$ perches)

Bounded by lines starting from the North-West corner of Suburban Lot 16 at the intersection of Guildford Road and Summers Street and running easterly for 1 chain 96·3 links along the South side of Summers Street thence South for 5 chains 44·2 links to the North-East boundary of Suburban Lot 29 thence South-Easterly for 1 chain 87 links to the North-East corner of Suburban Lot 29 thence South-West along that lot's South-East boundary for 4 chains $1\frac{1}{2}$ links to its South-East corner thence along North-East boundary of Suburban Lot 34 for 5 chains $64\frac{3}{4}$ links to the Guildford Road and running along the East side of said road for 3 chains $92\frac{1}{2}$ links to an angle post and continuing along East side of said road for 4 chains $9\frac{3}{4}$ links to the starting point being so much of Suburban Lot 16 as is not comprised in Certificate of Title registered Vol. XXIX Fol. 317.

AND FURTHER TAKE NOTICE that all persons other than the applicant claiming to have any estate right title or interest in the above parcels of land ARE HEREBY REQUIRED to lodge in this Office on or before the 27th day of July next a *caveat* forbidding the same from being brought under the operation of the Act.

ALFRED E. BURT,
Registrar of Titles.

Land Titles' Office, Perth,
27th June, 1895.

Walter James, Perth, Applicant's Solicitor.

$\frac{101}{94}$ Transfer of Land Act, 1893.

TAKE NOTICE that Samuel Richard Hamersley of Guildford esquire has made application to be registered as the proprietor of an estate in fee simple in possession in the following parcels of land situate in the Avon District being

Avon Location u and part of Avon Location t

containing about 7224 acres.

Bounded *on the South-East* by a line extending in a South-Westerly direction from the left bank of the Avon River along the North-West boundaries of Avon Locations y x and 373 measuring 476 chains

On the South-West by a North-Westerly line passing along the North-East boundaries of Avon Locations 1648 336 295 and 1272 measuring 234 chains 19 links

On the North-West by a North-Easterly line passing along the South-East boundaries of Avon Locations 1056 1057 1016 and 1050 and part of Avon Location 332 to the North-West corner of Avon Location t measuring 218 chains 37 links

On the North-East by 150 chains 97 links of the South-West boundary of Avon Location t

Then by a line in a North-Easterly direction parallel to the South-East boundary of Avon Location t distant 12 chains 42 links from said boundary to the left bank of the Avon River measuring 256 chains 65 links then by the left bank of the Avon River upwards to the starting point. Bounded on the inner part by public roads and part of the Eastern Railway Reserve.

The said boundaries are more particularly shown on Diagram 213 in the Land Titles Office.

AND FURTHER TAKE NOTICE that all persons other than the applicant claiming to have any estate right title or interest in the above parcels of land ARE HEREBY REQUIRED to lodge in this Office on or before the 27th day of July next a *caveat* forbidding the same from being brought under the operation of the Act.

ALFRED E. BURT,
Registrar of Titles.

Land Titles' Office, Perth,
3rd July, 1895.

Parker & Parker, Perth, Applicant's Solicitors.

$\frac{54}{95}$ Transfer of Land Act, 1893.

TAKE NOTICE that Charles George Mead of Rockingham farmer has made application to be registered as the proprietor of an estate in fee simple in possession in the following parcels of land situate in the district of Cockburn Sound and being

A portion of Cockburn Sound Location 16

containing $1987\frac{1}{2}$ acres.

Bounded by lines starting from a spot on the South boundary of the Rockingham-Jarrahdale Railway Area situate 166 chains 27 links Easterly from the Eastern boundary of Rockingham Townsite

On the North by 77 chains of said Railway Area

On the West by a Southerly line measuring 257 chains 11 links

On the South by an Easterly line measuring 122 chains 83 links

On the East by a Northerly line to the shore of Lake Coolingup measuring 100 chains 76 links thence by the shore of said Lake and finally by a Northerly line measuring 15 chains 41 links to the starting point.

The boundaries are more particularly defined on deposited Plan 1118 in the Land Titles' Office together with all rights-of-way wherever roads now run or shall from time to time be made to run across the railway from Rockingham to Jarrahdale as reserved in an Indenture dated 30th October 1872 between the Colonisation Assurance Corporation by Robert King their Attorney of the 1st part The Rockingham Jarrah Timber Company of the 2nd part and William Wanliss of the 3rd part and

Cockburn Sound Location 107 (10 acres)

Bounded *on the North* by an East line 10 chains in length from a spot about 80 chains 75 links South and 47 chains 25 links East from the South-East corner of Location 79

On the West by a South line 10 chains in length from spot above described and by opposite boundaries parallel and equal.

AND FURTHER TAKE NOTICE that all persons other than the applicant claiming to have any estate right title or interest in the above parcels of land ARE HEREBY REQUIRED to lodge in this Office on or before the 27th day of July next a *caveat* forbidding the same from being brought under the operation of the Act.

ALFRED E. BURT,
Registrar of Titles.

Land Titles' Office, Perth,
24th June, 1895.

R. B. Burnside, Perth, Applicant's Solicitor.

$\frac{89}{95}$ Transfer of Land Act, 1893.

TAKE NOTICE that John Chester the elder of Rockingham late publican and James Murray Patton of Northam late of Perth merchant executors of Frederick Walter Scott of Fremantle publican deceased and Harriet Ann Scott of Fremantle spinster have made application to be registered as the proprietors of an estate in fee simple in possession in the following parcels of land situate in the town of Fremantle :—

Fremantle Town Lot 359

Bounded *on the North-West* by 1½ chains of Cantonment Road

On the South-East by 1½ chains of Quarry Street

On the South-West by 2 chains of James Street and

On the North-East by Fremantle Town Lot 360 measuring 2 chains.

Fremantle Town Lot 360

Bounded *on the North-West* by 1½ chains of Cantonment Road

On the South-East by 1½ chains of Quarry Street

On the South-West by Fremantle Town Lot 359 and

On the North-East by Town Lot 361 each 2 chains in length.

Fremantle Town Lot 361

Bounded *on the North-West* by 1½ chains of Cantonment Road

On the South-East by 1½ chains of Quarry Street

On the South-West by Fremantle Town Lot 360 and

On the North-East by Town Lot 362 each 2 chains in length.

Fremantle Town Lot 362

Bounded *on the North-West* by 1½ chains of Cantonment Road

On the South-East by 1½ chains of Quarry Street

On the South-West by Fremantle Town Lot 361 and

On the North-East by Town Lot 363 each 2 chains in length.

Fremantle Building Lot 79

Bounded *on the South-West* by 75 links of Henry Street

On the North-East by the South-West boundary of Fremantle Building Lot 103 measuring 75 links

On the North-West by the South-East boundary of Building Lot 78 measuring 181½ links and

On the South-East by the North-West boundary of Building Lot 80 measuring also 181½ links.

Fremantle Building Lot 48

Bounded *on the South-West* by 75½ links of Mouatt Street

On the North-East by a line parallel to the South-West boundary and 76¼ links in length

On the North-West by the South-East boundary of Building Lot 47 measuring 180¼ links and

On the South-East by the North-West boundary of Building Lot 49 measuring also 180¼ links in length.

AND FURTHER TAKE NOTICE that all persons other than the applicants claiming to have any estate right title or interest in the above parcels of land ARE HEREBY REQUIRED to lodge in this Office on or before the 27th day of July next a *caveat* forbidding the same from being brought under the operation of the Act.

ALFRED E. BURT,
Registrar of Titles.

Land Titles' Office, Perth,
25th June, 1895.

Kidson & Gawler, Fremantle, Applicants' Solicitors.

$\frac{118}{95}$ Transfer of Land Act, 1893, Section 75.

TAKE NOTICE that the Commissioner of Titles having been satisfied of the truth and sufficiency of certain declarations setting forth that Certificate of Title Volume XVIII. Folium 64 comprising Geraldton Town Lot 264 (Patrick Stone) *has been lost* I shall on the 20th day of July next issue a fresh certificate in lieu thereof.

ALFRED E. BURT,
Registrar of Titles.

Land Titles' Office, Perth,
25th June, 1895.

Sholl & Foulkes, Perth, Applicant's Solicitors.

Designs and Trade Marks Act, 1884.

IT is hereby notified that I have received the undermentioned Applications for the Registration of Trade Marks.

Any person or persons intending to oppose any of such applications must leave particulars in writing, in duplicate (on Form F), of his or their objections thereto, within two months of the first publication of such applications.

A fee of £1 is payable with such notice.

MALCOLM A. C. FRASER,
Registrar of Designsand Trade Marks.

Application No. P. $\frac{95}{199}$.—GIBSON TURNER, of Leederville West Perth, in the Colony of Western Australia, Veterinary Surgeon, to register in Class 2, in respect of Chemical Substances used for Veterinary purposes, a Trade Mark, of which the following is a representation :—

TURNER'S
ROYAL MUSTANG OIL.



Gibson Turner

14th June, 1895.

Application No. P. $\frac{94}{292}$.—JAS. F. MCKENZIE AND COMPANY, of No. 348 Flinders Street, Melbourne, in the Colony of Victoria, Coffee and Spice Merchants, to register in Class 42, in respect of Arrowroot, Coffee, Coffee and Chicory, French Coffee, Essence of Coffee, Chicory, Cocoa, Dandelion Coffee, Dandelion Cocoa, Carraways, Cassia, Cinnamon, Cloves, Chillies, Coriander, Farine, Ginger, Groats, Ground Rice, Icing Sugar, Mace, Mixed Spice Meal (a mixture of oatmeal and wheatenmeal), Meal (digestive), Maize Meal, Mustard, Nutmegs (whole), Nutmegs (ground), Oats (rolled), Oatmeal, Pearl Barley, Pease Meal, Peppers, Pimento or Allspice, Rice, Split Peas, Sago, Tapioca, Sago Flour, Tapioca Flour, Tartaric Acid, Cream of Tartar, Bicarbonate of Soda, Saltpetre, Wheatmeal, Baking Powder, Currie Powders, Egg Powder, Tea, Desiccated Cocoanut, Cornflour, Self-raising Flour, Flour, Hops, Condensed Milk, Condiments and Salt, a Trade Mark, of which the following is a representation :—

EXCELSIOR.

21st June, 1895.

Application No. P. $\frac{95}{207}$.—ROBERT HARPER AND COMPANY, of No. 352 Little Flinders Street, Melbourne, in the Colony of Victoria, Merchants, to register in Class 42, in respect of Arrowroot, Coffee, Coffee and Chicory, French Coffee, Essence of Coffee, Chicory, Cocoa, Dandelion Coffee, Dandelion Cocoa, Carraways, Cassia, Cinnamon, Cloves, Chillies, Coriander, Farine, Ginger, Groats, Ground Rice, Icing Sugar, Mace, Mixed Spice, Mixtures of ingredients for making cakes, puddings, etc., Meal (a mixture of oatmeal and wheatenmeal), Meal (digestive), Maize Meal, Mustard, Nutmegs (whole), Nutmegs (ground), Oats (cooked, rolled), Oatmeal, Pearl Barley, Pease Meal, Peppers, Pimento or Allspice, Rice, Split Peas, Sago, Tapioca, Sago Flour, Tapioca Flour, Tartaric Acid, Cream of Tartar, Bicarbonate of Soda, Saltpetre, Wheatmeal, Baking Powder, Culinary Essences, Curry Powders, Egg Powder, "Jelly" Pudding Powders, Table Oils, Yeast and Custard Powders, Lime Juice Cordial, Lemon Syrup, Raspberry Syrup, Raspberry Vinegar, Tea, Desiccated Cocoanut, Table Jellies, Honey,

Cornflour, Self-raising Flour. Flour, Hops, Condensed Milk, Condiments and Salt, eight Trade Marks, of which the following are representations:—

1.



2.



3.



4.



6.



7.



8.



21st June, 1895.

Application No. P. $\frac{95}{200}$.—RALPH POTTS, of William Street, Perth, in the Colony of Western Australia, Dentist, to

register in Class 3, in respect of Patent Medicines, a Trade Mark, of which the following is a representation :—

RALPH POTTS,

THE DENTAL KING.

MAGIC BALM.

28th June, 1895.

Application No. P. $\frac{95}{214}$.—T. C. WILLIAMS COMPANY, an incorporated Company, organised and existing under and by virtue of the laws of the State of Virginia, one of the United States of America, carrying on business at Richmond, in the said State, as Tobacco Manufacturer, to register in Class 45, in respect of Manufactured Tobacco, a Trade Mark, of which the following is a representation :—

WELCOME NUGGET.

28th June, 1895.

Application No. P. $\frac{95}{221}$.—WOOD and COMPANY, of 33 King Street, Melbourne, in the Colony of Victoria, to register in Class 42, in respect of substances used as food or as ingredients in food, a Trade Mark, of which the following is a representation :—

5th July, 1895.

NOTE.—*The date mentioned in each case is that of the first appearance of the advertisement.*

In the matter of "The Patent Act, 1888" (52 Victoria, No. 5), and of "The Patent Act Amendment, 1892" (55 Victoria, No. 15).

NOTICE is hereby given that the undermentioned Applications for Letters Patent, and the complete Specifications annexed thereto, have been accepted, and are now open to public inspection at the Patent Office.

Any person or persons may oppose any of such applications, by lodging at the Patent Office, within two months from the date of the first appearance of the advertisement thereof in the Western Australian *Government Gazette*, a notice in writing, in duplicate, stating his name and address, and the nature and ground of his opposition. A fee of 10s. 6d. is payable with such notice.

Application No. 759, P. $\frac{95}{64}$.—LOUIS WILLS, of Coolgardie, in the Colony of Western Australia, Gentleman, "*A New Means to precipitate on to Lead Foil Sheets by means of an Electric Current (iron used as the anode and lead as the cathode) all Precious Metals held in Solution in Cyanide of Potassium.*" 10th May, 1895.

Application No. 791, P. $\frac{95}{119}$.—JOSEPH SAMUEL BEEMAN, of Station Street, Camberwell, in the Colony of Victoria, Engineer, "*Improvements in the manufacture of Mouthpieces for Cigarettes and the like, and in Apparatus therefor.*" 10th May, 1895.

Application No. 804, P. $\frac{95}{141}$.—WILLIAM DUFFY, of 114 Vauxhall Walk, London, England, Wood-block Flooring and Paving Manufacturer, "*Improvements relating to Wood-block Paving for Roadways, Streets, and Thoroughfares, applicable also to other purposes.*" 10th May, 1895.

Application No. 807, P. $\frac{95}{144}$.—FRANK MENDS STONE, of Howick Street, Perth, in the Colony of Western Australia, Licensed Patent Agent, "*A Blank or Form for Telegraphic or other Messages and Envelope combined,*" having been communicated to him by ALEXANDER DOWNE, of "Dovedale," Pemell's Flat, Randwick, City of Sydney, in the Colony of New South Wales, Engineer. 10th May, 1895.

Application No. 808, P. $\frac{95}{147}$.—ALBERT CHESTER IVES, of 3 Adelaide Street, London, in the County of Middlesex, England, Journalist, "*Improvements in and relating to Billiard Tables and the like.*" 10th May, 1895.

Application No. 809, P. $\frac{95}{148}$.—JAMES NELSON WOOD, of Richmond, Virginia, one of the United States of America, Inventor, "*Improvements in Cigarette Machines.*" 10th May, 1895.

Application No. 811, P. $\frac{95}{153}$.—WILLIAM HENRY VAUGHAN, of Nos. 332 and 334, Old Street, in the County of London, England, Cabinet Maker, "*Improvements in Collapsible or Folding Wardrobes or like Articles of Furniture.*"—17th May, 1895.

Application No. 812, P. $\frac{95}{154}$.—WILLIAM HENRY VAUGHAN, of Nos. 332 and 334, Old Street, in the County of London, England, Cabinet Maker, "*Improvements in Collapsible or Folding Furniture.*"—17th May, 1895.

Application No. 814, P. $\frac{95}{156}$.—MICHAEL WILLIS FERGUSSON, of Nos. 56 to 62 Elizabeth Street, Melbourne, in the Colony of Victoria, Manufacturing Stationer, Assignee of ARMAND MAUCHAIN, of 28 Grand Quai, Geneva, in Switzerland, General Merchant, "*An Improved School, Office, or Study Desk.*"—17th May, 1895.

Application No. 816, P. $\frac{95}{160}$.—ADOLPH MOONELIS, of 143 Avenue D, New York, State of New York, United States of America, Manufacturer, "*Improvements in Cigarette Machines.*"—17th May, 1895.

Application No. 817, P. $\frac{95}{161}$.—ADOLPH MOONELIS, of 143 Avenue D, New York, State of New York, United States of America, Manufacturer, "*Improvements in Machines for Cutting Wrappers of Cigarettes from Tobacco Leaves.*"—17th May, 1895.

Application No. 818, P. $\frac{95}{162}$.—EDWARD ANDERSON BLANTON, of Johannesburg, in the South African Republic, Engineer, "*Improvements in Devices for Fastening the Cams of Stamp Mills.*"—17th May, 1895."

Application No. 819, P. $\frac{95}{163}$.—THOMAS JOSEPH BOUCH-TREMAYNE, of Brighton Road, Marino, in the Province of South Australia, Gentleman, "*Improvements in Harness, and especially in Collar and Hames and the connection of Traces thereto.*"—17th May, 1895.

Application No. 820, P. $\frac{95}{164}$.—JAMES BURGESS READMAN, D. Sc., of 4 Lindsay Place, Edinburgh, Scotland, Analytical and Consulting Chemist, "*Improvements in obtaining Cyanides and Ferrocyanides.*"—17th May, 1895.

Application No. 627, P. $\frac{94}{187}$.—THOMAS ALEXANDER ALLAN, care of The Austral Otis Engineering Company, Limited, of Hanna Street, South Melbourne, in the Colony of Victoria, Gentleman, "*An Improved Apparatus for Effecting the Amalgamation of Precious Metals from Finely-divided Material containing them.*"—24th May, 1895.

Application No. 683, P. $\frac{94}{287}$.—GEORGE BROUGHAM HUBERT AUSTIN, of "Bella Vista," Brinsley Road, Camberwell, near Melbourne, in the Colony of Victoria, Architect, "*Improvements in Velocipedes.*"—24th May, 1895.

Application No. 719, P. $\frac{94}{367}$.—FRANK VIAL, of Macaulay Road, Kensington, in the Colony of Victoria, Leather Belt Manufacturer, Assignee of ALEXANDER MCCALL, late of North Melbourne, but now of Mount Alexander Road, Ascot Vale, in the Colony of Victoria, Grocer, "*An Improved Contrivance for preventing Horses running away with Vehicles.*"—24th May, 1895.

Application No. 821, P. $\frac{95}{170}$.—JAMES RAWLEY HART, of Daylesford, in the Colony of Victoria, Engineer, "*An Improved Gold-Saving Apparatus.*"—24th May, 1895.

Application No. 822, P. $\frac{95}{171}$.—ALFRED GEORGE SAUNDERS, of Gouger Street, Adelaide, in the Province of South Australia, Engineer, "*Improvements in or relating to Stamper Batteries for the Disintegration of Metalliferous Ores and the like.*"—24th May, 1895.

Application No. 823, P. $\frac{95}{172}$.—JOHN BANBURY, of High Street, Burford, Oxfordshire, England, Engineering Agent, "*An Improved Method of making Cans, Drums, Hollowware, and the like.*"—24th May, 1895.

Application No. 824, P. $\frac{95}{173}$.—WILLIAM FULTON HUTCHINSON, of No. 26 Cortlandt Street, New York, in the County and State of New York, United States of America, Manufacturer, "*Improvements in Railways.*"—24th May, 1895.

Application No. 825, P. $\frac{95}{174}$.—ARCHIBALD DAVID MACDONALD, of the Electric Telegraph Office, Melbourne, in the Colony of Victoria, Telegraph Operator, "*Improvements in and relating to Telegraphic Relays.*"—24th May, 1895.

Application No. 826, P. $\frac{95}{175}$.—CHARLES HENRY PALMER, Manufacturer, JOHN WILLIAM DENMEAD, Machinist, and JOSEPH ALOIRTUS BAUGHMAN, Master Mechanic, residing, respectively, at 104 North Summit Street, 228 Carl Street, and 1086 South Main Street, in the City of Akron, County of Summit and State of Ohio, one of the United States of America, "*Improvements in and relating to Machines for filling Boxes with Matches.*"—24th May, 1895.

Application No. 827, P. $\frac{95}{179}$.—CHARLES PERCY SHREWSBURY, Engineer, FRANK LAURENCE MARSHALL, Gentleman, and JOHN COOPER, Gentleman, all of No. 8 Furnival's Inn, in the City of London, England, and JOHN LASKEY DOBELL, of Traine, Modbury, in the County of Devon, England, Electrician, "*Improvements in the Manufacture of Carbon for Electrical and other Purposes.*"—31st May, 1895.

Application No. 828, P. $\frac{95}{180}$.—WALTER MCDERMOTT, of 43 Threadneedle Street, in the City of London, England, Engineer, "*Improvements in Concentrating Machines for Ores and other Materials.*"—31st May, 1895.

Application No. 829, P. $\frac{95}{181}$.—JOHN CORRY FELL, of 3 College Road, Chalk Farm, London, England, Engineer, "*Improvements in Apparatus for the Concentration of Minerals by means of Compressed Air.*"—31st May, 1895.

Application No. 831, P. $\frac{95}{183}$.—SALOMON BERDITSCHEWSKY, said APOSTOLOFF, and MOISE FREUDENBERG, both of 9 Alliance Street, Brussels, in the Kingdom of Belgium, Engineers, "*Improvements in Telephonic Apparatus.*" — 31st May, 1895.

Application No. 657, P. $\frac{94}{244}$.—HENRY BANFIELD, of Argent Street, Broken Hill, in the Colony of New South Wales (temporarily residing at Adelaide, in the Province of South Australia), Mechanical Engineer, "*Improvements in Crushing and Amalgamating Mills.*"—7th June, 1895.

Application No. 644, P. $\frac{94}{224}$.—THE "WHITE" PATENT RAIL JOINT COMPANY, LIMITED, whose registered office is at 96 King William Street, Adelaide, in the Province of South Australia, Assignees of ROBERT ARCHIBALD WHITE, also of Adelaide aforesaid, Civil and Mechanical Engineer, "*Improvements in Fastenings for Rail Joints of Railways and Tramways.*" 14th June, 1895.

Application No. 840, P. $\frac{95}{201}$.—GEORGE LEWIS, of Launceston, in the Colony of Tasmania, Boot and Shoe Manufacturer and Importer, "*An Improvement in the Manufacture of Lace Boots, to be called 'The Seamless Boot,'*" 14th June, 1895.

Application No. 841, P. $\frac{95}{202}$.—ARTHUR GEORGE COWAN, of No. 33 York Street, Sydney, in the Colony of New South Wales, Importer, "*A New or Improved Shower for Bathing purposes.*" 14th June, 1895.

Application No. 842, P. $\frac{95}{203}$.—HERBERT MCNAMEE, of Perth, in the Colony of Western Australia, Contractor, "*An Automatic Sanitary Closet.*" 14th June, 1895.

Application No. 668, P. $\frac{94}{261}$.—EMILY PONTIN, of the Poplars, Pascoe Street, Williamstown, in the Colony of Victoria, married woman, "*An improved box or package in which to transport Butter and other edible substances from place to place.*"—21st June, 1895.

Application No. 844, P. $\frac{95}{207}$.—THE DIAMOND MATCH COMPANY, whose principal place of business is in the Pullman Buildings, in the City of Chicago, and County of Cook, in the State of Illinois, one of the United States of America, assignee of EBENEZER BENTON BEECHER, of 25 Franklin Street, Westville, New Haven County, State of Connecticut, Match Manufacturer, and JACOB PULVER WRIGHT, of 46 Avon Street, in the City and County of New Haven and State of Connecticut aforesaid, one of the United States of America, Mechanical Engineer, "*Improvements in and relating to Machines for making Wax Matches.*"—21st June, 1895.

Application No. 847, P. $\frac{95}{211}$.—SIR ALFRED SEALE HASLAM, Knight, of Union Foundry, Derby, England, Mechanical Engineer, "*Improvements in Apparatus for Cooling Air and other Gases.*"—28th June, 1895.

Application No. 848, P. $\frac{95}{212}$.—GEORGE LANSELL, of the Fortuna Crushing Works, Bendigo, in the Colony of Victoria, Quartz Miner, "*An Improved Method of and Appliances for Raising Water from Mines or elsewhere by means of Compressed Air.*"—28th June, 1895.

Application No. 849, P. $\frac{95}{213}$.—EDWARD WATERS, of No. 131 William Street, Melbourne, in the Colony of Victoria, Patent Agent, Agent of EDUARD FEUCHTWANGER, of 12 Maximilian Street, Munich, in the Empire of Germany, Art Dealer, "*An Improved Composition of Matter to be used as a Fuel.*"—28th June, 1895.

Application No. 850, P. $\frac{95}{215}$.—JOHN JAMES CHRISTMAS, of Adelaide, in the Province of South Australia, Mining Agent, "*An Improved Process for the Treatment of Auriferous and certain other Metalliferous Ores.*—28th June, 1895.

Application No. 688, P. $\frac{94}{298}$.—HENRY HARRIS EVANS, of Hampton Road, Fremantle, in the Colony of Western Australia, Teacher, "*A Machine for Washing and Cleansing Clothes without Boiling.*"—28th June, 1895.

Application No. 675, P. $\frac{94}{273}$.—CLIVE HASTINGS NAPIER, of Perth, in the Colony of Western Australia, clerk in the Audit Department, "*The Napier Mosquito-Proof Folding Chair.*" 5th July, 1895.

Application No. 846, P. $\frac{95}{210}$.—ALFRED WILLIAM LEGG, of Balclutha, Otago, in the Colony of New Zealand, blacksmith, "*The A. W. Legg Furrow Splitter.*" 5th July, 1895.

Application No. 851, P. $\frac{95}{218}$.—THOMAS STANLEY BARKHAM, of Pollington Grove, St. Kilda, near the City of Melbourne, in the Colony of Victoria, assignee of CARL OTTO IHLE, of Valetta Street, Malvern, near the City of Melbourne aforesaid, "*An Improved Spring Mattress.*" 5th July, 1895.

Application No. 852, P. $\frac{95}{220}$.—RICHARD SPARROW, of Perth, in the Colony of Western Australia, Licensed Patent Agent, communicated to him by ADDISON CRITTENDEN RAND, of 23 Park Place, City of New York, United States of America, manufacturer, "*Improvements in Explosive Compounds.*" 5th July, 1895.

MALCOLM A. C. FRASER,
Registrar of Patents.

NOTE.—*The date mentioned in each case is that of the first appearance of the advertisement.*

Roebourne Roads Board

YEARLY STATEMENT, 1894.

RECEIPTS.	£	s.	d.
Jan. 1.—Balance at Union Bank, No. 1 account	97	4	10
Balance at Union Bank, No. 2 account	106	16	4
Balance at Treasury	12	18	3
Grants in Aid	917	10	6
Cart and Carriage Licenses ...	30	0	0
	£1164	9	11

EXPENDITURE.	£	s.	d.
Salaries Account	35	9	4
General Expenses	14	3	10
Cossack Road	126	19	2
Well Buckets and Troughing ...	93	5	7
Eastern Road	158	15	6
Western Road	27	0	0
Cherrita Road	10	0	0
Andover Road	25	15	1
Tableland Road	159	0	0
Erramurra Well	95	0	0
85-Mile Well	70	17	6
Peeawah Well	104	0	0
Auditors' Fee	4	4	0
Advertising Account	35	1	6
Hester's Deviation...	86	6	9
Big Hill Road	33	10	0
Dec. 31.—Balance at Union Bank, No. 1 Account	6	15	10
Balance at Union Bank, No. 2 Account	20	9	7
Balance at Treasury	25	13	3
Cash in hand	32	3	0
	£1164	9	11

LEDGER BALANCES.

Fol.	Dr. £	s.	d.	Cr. £	s.	d.
7.—Union Bank	6	15	10			
20.— Do. No. 2 Account...	20	9	7			
31.—Treasury	25	13	3			
74.—Profit and Loss				85	1	8
93.—Cash	32	3	0			

Audited and found correct,

W. D. COWAN,
Government Resident, } Auditors.
D. DONALDSON,

29th May, 1895.

NELSON District Roads Board in Account with the Government of Western Australia.

Return of Expenditure for the year 1894 from General Revenue.

DR.	£	s.	d.
Jan. 1.—Credit Balance	29	12	1
Feb. 2.—Second Moiety Annual Grant	125	0	0
Aug. 1.—First Part Annual Grant	62	10	0
Dec. 31.—Cart Licences	75	5	0
Debit Balance	143	17	9
	£436	4	10

CR.	£	s.	d.
Jan. 25.—W. A. Bank, Bunbury, Overdraft	40	5	10
T. O. Toole, Balance, Secretary, and 1s. 6d. blank Cheque	0	15	6
Feb. 6.—W. A. Bank, Bunbury, Overdraft	44	7	10
Mar. 29.—Jas. Maslin, on account Gravelling and New Bridge	10	0	0
J. C. Curtz, Secretary's Salary and Commission	5	3	6
Apl. 26.—H. Doust, Supervisor to date	3	15	0
J. C. Curtz, Commission Cart Licenses	0	18	0
Bunbury Herald, Advertising	0	15	0
Southern Times, Advertising and Licensing Book	1	10	8
May 31.—Goddard, 38½ chains Gravelling	28	17	6
A. Reeve, Clearing Trees, Jayes Road	0	16	0
J. Maslin, No. 2 Section	53	14	6
June 28.—H. Doust, Supervisor to date...	5	10	0
G. Goddard, 6 chains Gravelling, 3 months' Upkeep No. 2 Section	9	0	0
J. Maslin, No. 2 Section	6	10	9
J. Curtz, Salary and Commission	3	14	0
July 26.—*Southern Times*, Advertising, 15s.; Receipt Book, 10s. 2d.; Account Forms and Postages, 8s. 2d.; Quarter Advertising, 15s.	2	8	10
Bunbury Herald, Advertising	0	15	0
J. H. Johnson, No. 3 Section	18	7	0
Aug. 30.—J. Maslin, No. 2 Section, Hester's Hill	10	0	0
Sep. 27.—H. Doust, Supervisor to date	6	0	0
J. C. Curtz, Salary, and Telegram 2s. 5d.; Postage, 2s. 6d.	3	4	11
Oct. 25.—*Bunbury Herald*, Advertising	0	15	0
J. Maslin, on Account No. 2 Section	12	0	0
Nov. 30.—Goddard, No. 1 Section	25	6	3
J. Maslin, No. 2 Section	21	3	3
J. Maslin, No. 2 Section	29	2	9
Dec. 20.—J. C. Curtz, extra Work and Commission ...	1	14	0
Bunbury Herald, Advertising	0	15	0
Southern Times, Advertising	0	15	0
31.—H. Doust, No. 4 Section, and 2 miles By-road ...	39	6	9
J. Maslin, Upkeep No. 2 Section	15	0	0
Goddard, Upkeep No. 1 Section	9	0	0
H. Doust, Supervisor to date	8	5	0
J. H. Johnson, No. 3 Section and Upkeep ...	13	2	0
J. C. Curtz, Salary	3	0	0
	£436	4	10

J. ALLNUTT,
Chairman Nelson Roads Board.

Examined and found correct,

W. A. G. WALTER, R.M., } Auditors.
H. LAYMAN,

Land Titles Office, Perth, 4th July, 1895.

IT is hereby notified that the undermentioned Certificates of Title are lying at this Office, and will be delivered to those entitled to them or to their order, on application and upon payment of the Assurance Fund due thereon:—

Name of Grantee.	Address.	Occupation or Profession.	Town or District in which Lot is situated.	No. of Lot.	Assurance Fund: 3d. in the £ on the purchase money. £	s.	d.
Burges, Samuel Evans...	Tipperary	Grazier	Avon Location	967	0	1	2
Robinson, Edward, and Seabrook, John	York	Farmers and Graziers	Do. ,,	1010	0	1	1
Phillips, Samuel Pole	Culham, Toodyay	Farmer and Grazier	Do. ,,	1014	0	0	3
Seabrook, John, and Robinson, Edward	Beverley	Farmers and Graziers	Do. ,,	1023	0	1	1
Saw, Henry	Perth	Merchant	Do. ,,	1043	0	3	0
Whitington, James	Rosedale, Beverley	Farmer	Do. ,,	1048	0	0	10
Lockyer, Joseph...	Northam	Do.	Do. ,,	1158	0	0	10
Robins, Robert Henry	Balli Balli	Do.	Do. ,,	1168	0	0	10
Morse, Thos. Boys	York	Do.	Do. ,,	1272	0	2	1
Lockyer, Joseph...	Northam	Do.	Do. ,,	1288	0	0	10
Eaton, Mary Ann	Youndegin, York	...	Do. ,,	1312	0	0	10
Turton, William	Wandering	Carpenter	Do. ,,	1368	0	2	1
Do. senr.	Do.	Farmer	Do. ,,	1921	0	2	1
Byrne, Charles	Wilberforce, York	Do.	Do. ,,	1514	0	0	10
O'Neill, Thomas...	Toodyay	Do.	Do. ,,	1521	0	0	10
Strange, Richard, junr.	Beverley	Do.	Do. ,,	1599	0	2	1
Blechynden, Henry George	Do.	Do.	Do. ,,	1649	0	2	1
Whitington, Hy. Wm. Daniel	Rosedale, near Beverley	Do.	Do. ,,	1652	0	2	1
Moore, Mary Elizabeth	Perth	Spinster	Do. ,,	1681	0	3	2
Sherry, Peter	York	Farmer	Do. ,,	1686	0	2	1
Hardey, Robert James	Victoria Plains	Do.	Do. ,,	1706	0	2	1
Blechynden, Henry George	Beverley	Do.	Do. ,,	1712	0	2	4
Morse, Thomas Boys	York	Do.	Do. ,,	1756	0	2	1
Shaddick, John	Moorumbine	Do.	Do. ,,	1806	0	2	6
Williams, Samuel	Beverley	Do.	Do. ,,	1822	0	2	1
Fitt, James	Wandering	Do.	Do. ,,	1866	0	2	1
Williams, Samuel	Near Beverley	Do.	Do. ,,	1910	0	4	2
Potts, Richard	Beverley	Do.	Do. ,,	1939	0	2	1
Do.	Do.	Do.	Do. ,,	1940	0	2	1
Halliday, John William	Hotham River	Do.	Do. ,,	1903	0	2	1
Watkins, George	Newcastle	Do.	Do. ,,	1867	0	3	2
Parker, Edward, James and John Wm.	York	Farmers	Do. ,,	1848	0	2	1
Do.	Do.	Do.	Do. ,,	1849	0	2	1
Do.	Do.	Do.	Do. ,,	1850	0	2	1
Sheehy, Robert	Woodlands, York	Farmer	Do. ,,	1883	0	2	1
Parker, Edward Read	York	Do.	Do. ,,	1915	0	2	1
Peacock, Frederick, senr.	...	...	Do. ,,	1937	0	2	1
Seabrook, John	Brookton, Beverley	Farmer and Grazier	Do. ,,	1941	0	8	4
Coates, William	Northam Road	Farmer	Do. ,,	1550	0	0	3
Willis, Samuel	York	Do.	Do. ,,	1971	0	0	6
Clarkson, James Smith	Toodyay	Farmer and Grazier	Do. ,,	713	0	1	1
Gibney, Patrick Joseph	York	Roman Catholic Priest	Do. ,,	1918	0	2	1
Scott, Jesse	York Road	Farmer	Do. ,,	1055	0	0	10
Shenton, Sir George	Perth	Knight	Do. ,,	1559	0	1	4
Deer, Charles	Augusta	Farmer	Augusta, Subn.	135	0	0	3
Fowler, Thomas	Bejoording	Builder	Bejoording, Sub. Lot	31	0	0	5
Morgan, Andrew...	Busselton	Boatman	Busselton, Town	200	0	0	3
Cross, George	Do.	Merchant	Do. Sub. Lot	92	0	1	1
Hough, Christopher James	...	...	Do. Town Lot	190	0	1	3
Scott, James	Bridgetown	Hotelkeeper	Bridgetown, Town	141	0	0	5
Do.	Do.	Do.	Do. ,,	143	0	0	5
Giblett, Jesse	Balbarrup, Blackwood	Farmer	Do. ,,	293	0	0	5
Steere, Edward John Lee	Blackwood	Do.	Do. ,,	139	0	0	6
White, Jabez	Canning	Do.	Canning Loc.	83	0	0	10
Do.	Do.	Do.	Do. ,,	84	0	0	3
Do.	Do.	Do.	Do. ,,	108	0	0	10
Do.	Do.	Do.	Do. ,,	110	0	0	10
Do.	Do.	Do.	Do. ,,	121	0	3	2
Butcher, William	Do.	Do.	Do. ,,	144	0	0	10
White, Jabez	Do.	Do.	Do. ,,	145	0	2	1
Gibbs, Stephen Jabez	Do.	Do.	Do. ,,	149	0	0	10
White, Jabez	Do.	Do.	Do. ,,	155	0	1	6
Do.	Do.	Do.	Do. ,,	156	0	3	11
Butcher, William	Do.	Do.	Do. ,,	196	0	1	1
Do.	Do.	Do.	Do. ,,	198	0	1	3
Do.	Do.	Do.	Do. ,,	238	0	1	8
Gibbs, Stephen	Do.	Do.	Do. ,,	258	0	0	3
Martin, Jesse	Kelmscott	Do.	Do. ,,	290	0	2	6
Butcher, William	Canning	Do.	Do. ,,	291	0	2	1
Allen, William	Canning	Do.	Do. ,,	321	0	2	1
Burton, Catherine	South Perth	Married Woman	Do. ,,	323	0	2	1
Walker, Louisa Mary	Carnarvon	Widow	Carnarvon, Town Lot	159		...	
Pearse, William Silas, and Pearse, George	Fremantle	Merchants	Clarence, Subn.	49	0	0	11
Willis, Henry	Sydney, N.S.W.	Gentleman	Do. ,,	6	0	0	5
Pearse, William Silas, and Pearse, George	Fremantle	Merchants	Do. ,,	51	0	0	8
Mead, Henry	Serpentine	Farmer and Grazier	Cockburn Sound Loc.	225	0	0	10
Henley, John	Jarrahdale	Military Pensioner	Do. ,, ,,	232		...	
Murphy, Michael	Perth	Farmer	Do. ,, ,,	247	0	0	10
DeBanks, Arthur	Jarrahdale	Do.	Do. ,, ,,	249	0	0	10
DeBanks, Arthur	Serpentine	Do.	Do. ,, ,,	278	0	1	1
Batt, Joseph	Do.	Do.	Do. ,, ,,	283	0	0	10
Baldwin, Richard	Do.	Do.	Do. ,, ,,	284	0	0	3
Do.	Do.	Do.	Do. ,, ,,	289	0	0	10
Curo, Patrick	Jarrahdale	Faller	Do. ,, ,,	322	0	0	3
De Banks, Arthur	Do.	Farmer	Do. ,, ,,	344	0	4	2
Regner, Elizabeth	South Australia	Widow	Do. ,, ,,	348		...	
Bentley, Maria	Jarrahdale	...	Do. ,, ,,	424	0	2	1
DeBanks, Arthur	Do.	Butcher	Do. ,, ,,	426	0	4	2
Gledden, Robert	Coolgardie	Surveyor	Coolgardie, Town	121	0	6	2
Watkins, C. E. Sharp, George Chipper, Wm. Whidby	Do.	...	Coolgardie Town Lot	22	0	4	7
Tobin, Nicholas	Do.	Gentleman	Do. ,,	57	0	1	7
Walsh, Martin	Do.	Miner	Do. ,,	65	0	0	10
Saunders, Henry John...	Perth	Broker	Do. ,,	131	0	8	7
Douglas, Lord Percy Sholto	Coolgardie	...	Do. ,,	180	0	3	6
Do.	Do.	...	Do. ,,	181	0	3	6
Byrne, Joseph Francis...	Melbourne	Commercial Traveller	Do. ,,	206	0	6	4
Do.	Do.	Do.	Do. ,,	207	0	8	4

Certificates of Title awaiting Delivery—(*Continued*).

Name of Grantee.	Address.	Occupation or Profession.	Town or District in which Lot is situated.	No. of Lot.	Assurance Fund: Add in the £ on the purchase money.		
					£	s.	d.
Kirby, John	Coolgardie	Bakers	Coolgardie, Town Lot	43	0	2	1
Wagner, Conrad							
Colreavy, Thomas ...	Do.	Miner	Do. ,,	44	0	2	4
Pell, Reginald Bradford ...	Do.	Auctioneer	Do. ,,	47	0	7	1
Tucker, Gerald	Do.	Camel Owners	Do. ,,	146	0	3	5
Kittlety, James	Do.	Storekeepers	Do. ,,	173	0	5	5
Spiers, George							
Fox, George							
Duff, Rev. James	Do.	Clerk in Holy Orders	Do. ,,	197	0	7	0
Do.	Do.	Do.	Do. ,,	198	0	8	8
Do.	Do.	Do.	Do. ,,	199	0	9	11
Do.	Do.	Do.	Do. ,,	200	0	8	5
Bestemento, Frederick Ernest	Cossack (infant son of Nicholas Bestemento)		Cossack, Town ...	206	0	0	10
Wittenoom, E. H. and F. F. B.	Geraldton	Agents	Cue ,, ...	100	0	2	11
Do.	Do.	Do.	Do. ,, ...	105	0	1	6
Weight, Havelock	Cue	Gentleman	Do. ,, ...	85	0	0	10
Ambeim, Charles Throsby Von.	Do.	Sharebroker	Do.	103	0	2	8
Byrne, James	Murchison	Miner	Day Dawn, Town Lot	3	0	2	10
Giles, John William	Day Dawn	Fitter	Do. ,, ...	12	0	1	8
Maloney, Mary	Cue	Married Woman	Do. ,, ...	16	0	2	5
Maloney, John	Do.	Teamster	Do. ,, ...	17	0	1	6
Mitchell, Alexander	Do.	Miner	Do. ,, ...	20	0	6	8
Eves, James and Henry ...	Day Dawn	Storekeepers	Do. ,, ...	21	0	0	10
Pritchard, Charles, and Pritchard, James	Derby	Carpenters	Derby, Town	3	0	2	2
			Do. ,, ...	4	0	2	4
Cohen, Emanuel	Do.	Storekeeper	Do. ,, ...	9	0	0	11
Do.	Do.	Do.	Do. ,, ...	11	0	0	11
Smith, W. H. F.	Coolgardie	Miner	Esperance Town Lot	35	0	2	0
Jameson, Joseph	Wellington, N.Z.	Gentleman	Do. ,,	38	0	2	2
Do.	Do.	Do.	Do. ,,	39	0	2	1
Sadler, George	Guildford	Clerk in Holy Orders	Fremantle, Town ...	955	0	3	2
Do.	Do.	Do.	Do. ,, ...	1008	0	2	6
Holmes, Robert Hardey ...	Fremantle	Butcher	Fremantle, Subn. ...	63	0	4	10
Wisdom, Evan Alexander ...	Kalgoorlie	Hotelkeeper	Kalgoorlie Town Lot	11	0	2	1
Finnister, John William	Do.	Storekeepers	Do. ,,	14	0	4	0
Beel, Frederick							
Culbush, Louisa							
Paisley, Ellen Honora	Do.	Do.	Do. ,,	49	0	0	11
Harris, John and Barnett ...	Coolgardie	Do.	Do. ,,	38	0	7	11
Martin, Henry	Jarrahdale	Labourer	Kelmscott, Subn. ...	17	0	0	8
Campbell, Richard John ...	Do.	Do.	Do. ,, ...	P 8	0	0	10
Do.	Do.	Do.	Do. ,, ...	P 9	0	1	1
Little, Charles	Kojonup	Do.	Kojonup Loc.	155		...	
Reilley, Michael	Do.	Do.	Do. ,, ...	167		...	
Quartermaine, Alfred Elijah ...	Katanning	Do.	Do. ,, ...	290	0	2	1
Nelson, Nathaniel	Kojonup	Do.	Do. ,, ...	293	0	2	1
Boyer, John	Marble Bar	Storekeeper	Marble Bar, Town Lot	10	0	0	10
Hardie, T. H.	Do.	Storekeepers	Do. ,,	1	0	0	10
Hardie, G. L.							
MacKinnon, A. D. ...							
Do.	Do.	Storekeeper	Do. ,,	14	0	0	10
McSherry, Hugh	Do.	Do.	Do. ,,	12	0	0	10
Do.	Do.	Do.	Do. ,,	13	0	0	10
Dunsford, William	Do.	Publican	Do. ,,	2	0	0	10
Maher, James	Do.	Miner	Do. ,,	6	0	0	10
McKinnon, Angus	Do.	Miner	Do. ,,	17	0	0	10
Davis, Lionel Richard	Do.	Warden	Do. ,,	20	0	0	11
Matheson, Maria...	Carnarvon	Married Woman	Do. ,,	9	0	0	11
Jones, Thomas James	Gingin	Farmer	Melbourne Location...	580	0	0	10
Do.	Do.	Do.	Do. ,, ..	711	0	0	10
Do.	Do.	Do.	Do. ,, ...	710	0	1	3
Grigson, John	Cockleshell Gully	Grazier	Do. ,, ...	716	0	2	1
Bashford, William	Carrow, Dandaraga	Farmer	Do. ,, ...	754	0	2	1
Brockman, Henry, and Charles Anslam Glover	Gingin	Graziers	Do. ,, ...	768	0	1	1
Butler, Patrick Mary Joseph and James Thomas Butler	Victoria Plains	Farmers	Do. ,, ...	812	0	2	1
Grigson, John	Yatheroo	Farmer	Do. ,, ...	822	0	0	10
Kelly, John	Guildford	Late Sergeant of Police Force	Do. ,, ...	370	0	1	0
Jones, Thomas James	Gingin	Farmer	Do. ,, ...	779	0	4	2
Jones, James Vigors Aldrid ...	Do.	Hotelkeeper	Do. ,, ...	881	0	2	1
Halligan, John	Victoria Plains	Farmer	Do. ,, ...	900	0	2	1
Maher, Richard	Do.	Do.	Do. ,, ...	944	0	2	1
Sadler, George	Guildford	Clerk in Holy Orders	Melville, Subn. ...	96	0	1	7
Coates, John	Clackline	Sheep-farmer	Mount Baker, Sub. Lot	24	0	0	5
Do.	Do.	Do.	Do.	25	0	0	0
Coates, William	Do.	Farmer	Do.	2	0	0	5
Sewell, Decimus, and Smith, Edward Lewis	Beverley	Farmers and Graziers	Moorumbine, Subn....	17	0	1	5
Monday, James	Pinjarrah	Do.	Murray Loc. ...	82	0	2	1
Brodie, Robert	Murray River	Shoemaker	Do. ,, ...	94	0	1	1
Herron, Rachel	Greenwood Cottage, Pinjarrah ...	Spinster	Do. ,, ..	143	0	2	7
Sadler, George	Guildford	Clerk in Holy Orders	Do. ,, ...	147	0	0	10
Herron, Rachel	Greenwood Cottage, Pinjarrah ...	Spinster	Do. ,, ...	152	0	4	2
Bunbury, William Richardson	Vasse	Gentleman	Nelson ,, ...	128	0	0	3
Giblett, John	Balbarrup	Farmer	Do. ,, ...	173	0	1	1
Giblett, George	Warren	Farmer and Grazier	Do. ,, ...	184	0	1	1
Do.	Do.	Do.	Do. ,, ...	267	0	0	10
Giblett, Jesse	Balbarrup	Do.	Do. ,, ...	190	0	0	11
Giblett, Amos Wells	Do.	Do.	Do. ,, ...	202	0	1	2
Scott, John, jun.	Minninup	Do.	Do. ,, ...	159	0	0	10
Savage, James	Saint John's Brook	Farmers	Do. ,, ..	283	0	2	1
Scott, James	Bridgetown	Publican	Do. ,, ...	289	0	2	1
Laughin, William	Perth	Military Pensioner	North Fremantle ...	P 75		...	
Reader, John R.	Onslow	Drover	Onslow, Town ...	73	0	1	2
Rundell, William George, and Hodges, Walter Simion	Do.	Telegraphists	Do. ,, ...	3	0	1	6
Trimmer, Richard	Kojonup	... ...	Plantagenet ,, ...	179	0	0	10
Hester, Edward Norman ...	Roebourne	Grazier	Roebourne, Town ...	205	0	1	1
Galbraith, Neil	Cossack...	Merchant	Shellborough, Town...	4	0	1	2
Hicks, John Sydney	Roebourne	Medical Officer	Do. ,, ...	13	0	9	6
Cooke, Nathaniel William ...	Do.	Prospector	Do. ,, ...	15	0	0	6
Smalpage, Esther Winifred ...	Minor (daughter of Francis Geo. Smalpage, of Roebourne, Auctioneer)	... ...	Do. ,, ...	1	0	0	5
Grant, McKenzie ...	... ...	... ...	Shellborough Town Lot	83	0	0	5
Edgar, John							
Anderson, Harry Wood							
Harper, Charles							

Certificates of Title awaiting Delivery—*(Continued).*

Name of Grantee.	Address.	Occupation or Profession.	Town or District in which Lot is situated.	No. of Lot.	Assurance Fund: ½d. in the £ on the purchase money. £	s.	d.
Monger, Alexander Joseph	York	Merchant	Southern Cross, Town	135	0	3	0
Roche, Hugh Henry	Southern Cross	Do.	Do. ,,	135	0	3	0
Cohn, Isidor James Knight							
Smith, Mary Ann Grace	Do.	Storekeeper	Do. ,,	136	0	4	5
Fitzgerald, Thomas Gerald	Southern Cross	Carrier	Do. ,,	180	0	3	0
Leiper, John Wood	Do.	Do.	Do. ,,	180	0	3	0
Jeffries, William Patrick	Do.	Contractor	Do. ,,	79	0	2	5
Innes, Edward	Do.	Engineer	Do. ,,	81	0	1	5
Do.	Do.	Do.	Do. ,,	204	0	1	8
Higgins, John, senr.	Vasse	Farmer	Sussex Location	176	0	2	1
Smith, John	Quindalup	Do.	Do. ,,	190	0	0	10
Miller, John	Busselton	Labourer	Do. ,,	196	0	0	3
Bussell, Alfred Pickmore	Wallcliffe	Farmer and Grazier	Do. ,,	202	0	1	1
Carrol, Simon	Quindalup	Teamster	Do. ,,	242	0	0	5
Bunbury, William Richardson	Vasse	Gentleman	Do. ,,	130	0	0	3
Do.	Do.	Do.	Do. ,,	136	0	1	3
Do.	Do.	Do.	Do. ,,	137	0	0	3
Yates, William	Brockman River	Farmer	Swan Location	882	0	0	10
Shepard, John	Bindoon	Do.	Do. ,,	981	0	0	10
Bodley, William George	Perth	Engineer	Do. ,,	1094		...	
Sadler, George	Guildford	Clerk in Holy Orders	Do. ,,	1143	0	5	9
Clinch, James	Berkshire Valley	Farmer and Grazier	Do. ,,	1158	0	0	10
Lennard, George Barrett	Guildford	Do.	Do. ,,	1162	0	0	3
Stone, Frank Mends	Perth	Solicitor	Do. ,,	1181	0	0	3
Dean, Thomas	Do.	Labourer	Do. ,,	1186	0	2	1
Spice, Charles	Bindoon	Farmer	Do. ,,	1211	0	2	1
Andrews, Thomas	Wanneroo	Do.	Do. ,,	1226	0	2	1
Warren, Edwd. Arthur	Upper Swan	Do.	Do. ,,	1256	0	2	1
Leach, George	Seven Mile Well, Wanneroo Road	Do.	Do. ,,	1271		...	
Clune, Jeremiah and John	Canterbury, Victoria Plains	Do.	Do. ,,	1277	0	2	1
Taylor, Robert Smeltzer	Upper Swan	Do.	Do. ,,	1314	0	2	1
Forrest, Alexander	Perth	Gentleman	Do. ,,	1383	0	2	1
Kay, John	Bindoon	Farmer	Do. ,,	1363	0	2	1
Manning, John Daniel	Perth	Dairyman	Do. ,,	960	0	2	9
Taylor, S. G. & R. S.	Upper Swan	Farmers	Do. ,,	1354	0	2	1
Studsor, Henry George	Do.	Farmer	Do. ,,	1355	0	2	1
Do.	Do.	Do.	Do. ,,	1356	0	2	1
Clune, Jeremiah, and John	Victoria Plains	Graziers	Do. ,,	1358	0	2	1
Thompson, Alfred	Bindoon	Farmer	Do. ,,	1359	0	2	1
Padbury, Walter	Perth	Merchant	Do. ,,	1365	0	3	2
Martin, Robert	Chittering	Farmer	Do. ,,	1367	0	2	1
Morley, Henry	Do.	Do.	Do. ,,	1376	0	2	0
Do.	Do.	Do.	Do. ,,	1377	0	2	5
Donegan, Thomas	Newcastle	Publican	Toodyay, Subn.	P 13	0	0	4
Bell, Robert	Greenough	Farmer	Victoria Location	835	0	0	10
Do.	Do.	Do.	Do. ,,	943	0	0	10
Windle, James	Chapman River	Do.	Do. ,,	1078	0	0	5
Read, Wm.	Northampton	Do.	Do. ,,	1182	0	5	3
Hogan, Patrick Joseph	Geraldton	Do.	Do. ,,	1347	0	1	1
Burges, Lockier Clere, jr.	Champion Bay	Grazier	Do. ,,	1497	0	0	10
Phillips, Samuel James	Irwin	Do.	Do. ,,	1509	0	0	10
Grigson, John	Hill River	Farmer	Do. ,,	1555	0	0	10
Do.	Do.	Do.	Do. ,,	1556	0	0	10
Clinch, Thomas	...	...	Do. ,,	1818	0	2	5
Bridgeman, Joseph	Chapman	Farmer	Do. ,,	1821	0	2	6
Whitehurst, John James	...	...	Do. ,,	1840	0	2	1
Hogan, Patrick Joseph	Geraldton	Farmer	Do. ,,	1848	0	4	2
Fitzgerald, Michael	Irwin River	...	Do. ,,	1849	0	2	1
Morgan, Henry	Geraldton	Shepherd	Do. ,,	1851	0	2	1
Bridgeman, Joseph	Chapman River	Farmer	Do. ,,	1877	0	2	1
Rumble, William	...	...	Do. ,,	1893	0	2	1
Rowland, Richard	...	...	Do. ,,	1896	0	2	1
Corbett, Edward	Near Geraldton	Sheep Farmer	Do. ,,	1957	0	4	2
Burges, Lockier Clere	Do.	Do.	Do. ,,	1971	0	2	1
Craine, Thomas	Greenough	Farmer	Do. ,,	1981	0	2	1
Hamersley, Anne Louise	Guildford	Widow					
Hamersley, Hugh	Do.	Farmer	Do. ,,	1892	0	2	1
Hamersley, Samuel Richard	Do.	Do.					
Penn, George	...	...	Do. ,,	1958	0	2	1
Burges, Lockier Clere	Oakabella, Geraldton	Sheep Farmer	Do. ,,	1969	0	2	1
Do.	Do.	Do.	Do. ,,	1970	0	2	1
Smith, James Henry	Chapman River	Farmer	Do. ,,	1972	0	2	1
Hollingsworth, Richard	Greenough Flats	Do.	Do. ,,	1979	0	2	1
Padbury, Walter	Perth	Merchant	Do. ,,	1311	0	1	9
Williams, John	Willow Gully, near Northampton	Farmer and Grazier	Do. ,,	1473	0	0	10
Drew, John Michael	Geraldton	Journalist	Do. ,,	2068	0	0	6
Habgood, Sarah, executrix R. M. Habgood, deceased	London	Widow	Do. ,,	1500	0	0	10
Grant, McKenzie	Geraldton	Squatter	Do. ,,	1959	0	3	2
Do.	Do.	Do.	Do. ,,	2074	2	9	1
Do.	Do.	Do.					
Anderson, Harry Wood	DeGrey River	Do.	Do. ,,	2077	0	2	1
Harper, Charles	Perth	Gentleman					
Busher, James, junr.	Dardanup	Farmer	Wellington Location	543	0	2	1
Do.	Do.	Do.	Do. ,,	544	0	2	1
Fee, Forbes	Do.	Do.	Do. ,,	551	0	0	10
Roberts, Frederick	Capel	Do.	Do. ,,	557	0	2	1
Fee, Forbes	Bunbury	Do.	Do. ,,	561	0	6	3
Busher, Thomas	Paradise, near Dardanup	Late Police Magistrate	Do. ,,	599	0	2	1
Hartnett, John	Ferguson	Farmer	Do. ,,	602	0	2	6
Leake, George Walpole	Perth	Do.	Do. ,,	613	0	2	1
Colton, Joseph	Brunswick	Do.	Do. ,,	429	0	0	10
Townsend, George	Fremantle	Do.	Do. ,,	656		...	
Logue, William	Murray River	Do.	Do. ,,	207	0	0	10
Busher, Richard	Dardanup	Do.	Do. ,,	377	0	0	11
Scott, John, junr.	Streatham Farm	Do.	Do. ,,	394	0	2	7
Busher, James, jr.	Dardanup	Do.	Do. ,,	477	0	1	6
Fouracre, John	Peppermint Grove, Bunbury R.	Do.	Do. ,,	495	0	0	10
Busher, Richard	Dardanup	Do.	Do. ,,	496	0	2	6
Herron, Rachel	Greenwood Cottage, nr. Pinjarrah	Spinster	Do. ,,	534	0	0	10
Do.	Do.	Do.	Do. ,,	535	0	0	10
Ramsay, William C.	Minninup	Farmer	Do. ,,	637	0	4	2
Forrest, James Hill	Ludlow	Do.	Do. ,,	629	0	4	0
Do.	Do.	Do.	Do. ,,	642	0	2	1
Boddington, Henry	Arthur River	Do.	Williams Location	76	0	0	10
Lukin, William	Williams	Sheep-farmer	Do. ,,	139	0	2	7
Lilly, Edward	Do.	Sheep-owner	Do. ,,	195	0	0	10
Shaddick, William	Moorumbine	Farmer	Do. ,,	201	0	0	10

Certificates of Title awaiting Delivery—(*Continued*).

Name of Grantee.	Address.	Occupation or Profession.	Town or District in which Lot is situated.	No. of Lot.	Assurance Fund: 1d. in the £ on the purchase money.
					£ s. d.
Kersley, Egerton	Williams	Farmer	Williams Location ...	211	0 0 10
Pollard, Edward, and Pollard, George	Marradong	Farmers	Do. ,, ...	332	0 2 9
			Do. ,, ...		
Boddington, Henry	Arthur River	Farmer		318	0 2 1
Pollard, Thomas Henry ...	Bannister	Farmer	Do. ,, ...	341	0 2 10
Hooley, Edward Timothy, Monger, Alexander Joseph	Perth	Merchants	Do. ,, ...	347	0 2 1
Marsh, Charles	Williams	Farmer	Do. ,, ...	350	0 2 1
Lilly, Edward	Blackwood River	Do.	Do. ,, ...	357	0 8 1
Dockrell, Herbert John ...	... ...	Lieutenant in Royal Navy	Wyndham, Town ...	93	0 2 4

ALFRED E. BURT, Registrar of Titles.

Beverley Roads Board.

STATEMENT of Cart and Carriage Licenses issued 1894:—

			£	s.	d.
Jan. 21.—Thos. Jackson ...	4 wheels ...		1	0	0
Feb. 1.—Jas. W. Moulton ...	4 wheels ...		1	0	0
,, A. Robins	2 wheels ...		0	10	0
,, Geo. Lomas	2 wheels ...		0	10	0
,, Thos. Edwards, Mt. Pleasant ...	6 wheels ...		1	10	0
,, J. L. Thomas	6 wheels ...		1	10	0
,, Messrs. Darlôt Bros.	16 wheels ...		4	0	0
,, 8.—S. Smith, for 1893 ...	2 wheels ...		0	10	0
,, S. Smith, for 1894 ...	2 wheels ...		0	10	0
,, Wm. Smith	4 wheels ..		1	0	0
,, 13.—W. Edwards	2 wheels ...		0	10	0
,, C. E. Blechynden ...	6 wheels ...		1	10	0
Mar. 1.—J. E. Fleay	6 wheels ...		1	10	0
,, 7.—Henry Blechynden ...	4 wheels ...		1	0	0
,, E. A. Hamersley ...	8 wheels ...		2	0	0
,, Herbert Smith ...	2 wheels ...		0	10	0
,, Whitington Bros. ...	8 wheels ...		2	0	0
,, John Edwards ...	2 wheels ...		0	10	0
,, Wm. Higgs	2 wheels ...		0	10	0
,, Wm. Smith (Dongwailling) ...	2 wheels ...		0	10	0
,, 20.—C. F. Edwards ...	6 wheels ...		1	10	0
,, 23.—S. Williams	8 wheels ...		2	0	0
Apl. 1.—R. Potts	6 wheels ...		1	10	0
,, 3.—S. Adamson	2 wheels ...		0	10	0
,, 21.—A. & E. Hancock ...	2 wheels ...		0	10	0
May 26.—Jas. W. Broun ...	8 wheels ...		2	0	0
,, 30.—R. F. Edmiston ...	4 wheels ...		1	0	0
,, C. & J. Heal	8 wheels ...		2	0	0
June 9.—Jas. Wilkie	4 wheels ...		1	0	0
,, 19.—W. A. Robinson ...	8 wheels ...		2	0	0
,, 23.—W. V. Brown... ...	4 wheels ...		1	0	0
,, W. Ellis	2 wheels ...		0	10	0
July 11.—J. D. Hammond ...	2 wheels ...		0	10	0
,, 12.—Horace Smith... ...	6 wheels ...		1	10	0
,, J. P. Dempster ...	12 wheels ...		3	0	0
,, 27.—E. E. B. Lennard ...	2 wheels ...		0	10	0
,, T. Wait	2 wheels ...		0	10	0
,, T. Edwards, Rockfield	4 wheels ...		1	0	0
Aug. 1.—Jos. Blechynden ...	4 wheels ...		1	0	0
,, 2.—Fisher & Broun ...	4 wheels ...		1	0	0
,, H. Lukin	16 wheels ...		4	0	0
,, J. W. McGrath ...	4 wheels ...		1	0	0
,, D. Kilpatrick... ...	6 wheels ...		1	10	0
,, 6.—R. L. Crawford ...	4 wheels ...		1	0	0
,, W. Ellis	4 wheels ...		1	0	0
,, P. Pickett	2 wheels ...		0	10	0
,, Chas. Hine	4 wheels ...		1	0	0
,, W. B. Robins... ...	2 wheels ...		0	10	0
,, Geo. Willey	2 wheels ...		0	10	0
Aug. 6.—A. Strange	4 wheels ...		1	0	0
,, 7.—J. Jones	2 wheels ...		0	10	0
,, 15.—C. Stables	2 wheels ...		0	10	0
,, H. H. Sewell	2 wheels ...		0	10	0
,, 22.—T. Davey (1892 & 1893)	6 wheels ...		1	10	0
,, 25.—T. Willey	4 wheels ...		1	0	0
,, W. F. Horley (half-year)	2 wheels ...		0	5	0
,, W. Nelson	4 wheels ...		1	0	0
,, H. Bartram	2 wheels ...		0	10	0
,, R. Doncon	4 wheels ...		1	0	0
,, R. Clayton	2 wheels ...		0	10	0
,, E. Powell	6 wheels ...		1	10	0
,, H. F. Edmiston ...	4 wheels ...		1	0	0
,, D. Bowran	4 wheels ...		1	0	0
,, T. Bowran	2 wheels ...		0	10	0
	Total		£70	5	0

W. VOULES BROWN,
Secretary Beverley Roads Board.

THE Nelson District Roads Board in account with the Government of Western Australia.

Return of Expenditure for the year 1894 of Grant from Loan.

		£	s.	d.
	DR.			
Feb. 2.—Loan Grant		200	0	0
Debit Balance		2	8	0
		£202	8	0
	CR.	£	s.	d.
Jan. 1.—Debit Balance, 1893		0	16	6
25.—Arthur Bleshynden, 5 miles By-road, at 7s. 6d. ...		1	17	6
Mar. 29.—G. F. Dickson, 7 miles By-road, at 7s. 6d.		2	12	6
May 31.—Goddard, new Bridge near Bovell's		10	0	0
Aug. 30.—J. Ray, new Culvert, Preston Road		4	0	0
Oct. 25.—M. Moulton, 5 miles By-road, at 7s. 6d.		1	17	6
G. F. Cross, 25 miles By-road, at 7s. 6d.		9	7	0
T. & A. Reeve, Lower Blackwood Road		22	10	6
Nov. 30.—Jas Muir, 20 miles By-road, at 7s. 6d.		7	10	0
A. J. & W. Scott, 38 miles By-road, at 7s. 6d. ...		14	5	0
Reid & Metcalfe, Clearing Greenfield Road, 2 miles 54 chains, at 1s. 7½d. per chain		17	7	9
H. T. Doust, Preston and Jayes Roads		52	0	0
Dec. 20.—A. Roberts, 8½ miles By-road, at 7s. 6d.		3	3	9
T. Caster, 7 miles By-road, at 7s. 6d.		2	12	6
B. Needs, 9 miles By-road, at 7s. 6d.		3	7	6
H. T. Doust, Balance Jayes Road		1	0	0
Dec. 31.—Mechanics Institute, Rent		2	0	0
Jas. Bleshynden, 14 miles By-road, at 7s. 6d. ...		5	5	0
C. Pollard, 14 miles By-road, at 7s. 6d. ...		5	5	0
J. H. Johnson, Deeside-Gordon Road		35	10	0
		£202	8	0

J. ALLNUTT,
Chairman Nelson Roads Board.

Examined and found correct—
W. A. G. WALTER, R.M., } Auditors.
H. LAYMAN, }
24th May, 1895.

AT a Meeting of the Murray Roads Board, held at Pinjarrah on the 3rd day of June, 1893, it was resolved to take, for the purpose of opening a new line of communication, the lands hereinafter described, that is to say: A strip of land, one chain wide, starting from Mandurah and extending along the Western shore of the Estuary *viâ* Terrup Well, Worrungup Spring, Nerigardup Spring, Mount Hardy, Mount John, thence to the Eastern shore of Lake Clifton, joining the old road near the 42-mile post, and thence along it South-Westward to its intersection with the Bunbury-Pinjarrah Road, near the 34-mile post.

ARTHUR BIRCH,
Chairman Murray Roads Board.

Pinjarrah, 4th May, 1895.

Broome Hill Roads Board.

AT a Meeting of the above Board, held at Broome Hill on the 9th day of March, 1895, it was resolved to resume that parcel of land, being portion of Kojonup Location 188, containing two roods, bounded by lines starting from the South-East corner of said Kojonup Location 188, and extending West 5 chains, thence 80° 41′ 5 chains 10 links, and South 1 chain to the starting point.

W. H. GRAHAM,
Chairman Broome Hill Roads Board.

9th March, 1895.

Broome Hill Roads Board.

AT a Meeting of the above Board, held at Broome Hill on the 9th day of March, 1895, it was resolved that a strip of land, one chain wide, the East side starting from a point on the North boundary of Kojonup Location 287, situate 5 chains 44 links West from its North-East corner, and extending 226° 4′ 22 chains 54 links to join the Kojonup-Etticup Road, be taken for the purpose of opening a new line of communication.

W. H. GRAHAM,
Chairman Broome Hill Roads Board.

9th March, 1895.

Broome Hill Roads Board.

IN accordance with a Resolution passed at a Meeting of the above Board, held at Broome Hill on the 9th day of March, 1895, it was decided to declare the following Minor Roads:—

1. A strip of land, one chain wide, the West side starting from a point on the North boundary of Kojonup Location 263, situate due South from the South-East corner of S.O.L. $\frac{7}{243}$, and extending North to its North-East corner; thence North-East along the surveyed road to the South-West corner of Kojonup Location 199; thence North to the North-West corner of Kojonup Location 272; thence North-North-Easterly and Northerly, passing along the East boundary of Kojonup Location 107 and part of the East boundary of Kojonup Location 214 to the South boundary of Kojonup Location 118; thence East to its South-East corner; and thence North to the North boundary of the district.

2. A strip of land, one chain wide, leaving the surveyed road from Kojonup Location 175 to Kojonup Location 177 (Martinup) at a point due West from the South-West corner of said Kojonup Location 177, and extending East, the North side of said road passing along the South boundary of Kojonup Location 177 aforesaid to its South-East corner; thence East-North-East about 50 chains, joining a surveyed road (No. 305).

3. A strip of land, one chain wide, leaving the Woodaralup-Martinup Road at a point South from the South-West corner of Kojonup Location 101, and extending North to the North-East corner of Kojonup Location 253; thence West, the South side of road passing along the North boundary of said Location 253 to its North-West corner; thence West-South-West about 260 chains to join a surveyed road at its intersection with the East boundary of W.A. Land Company's Location $\frac{D}{3}$.

W. H. GRAHAM,
Chairman Broome Hill Roads Board.

NOTICE.

Pharmacy and Poisons Act, 1894.

IT is hereby notified that the Council of the Pharmaceutical Society of Western Australia has appointed Mr. ALFRED E. WEBSTER, of Fremantle, Chemist, Registrar of the said Council, and Mr. E. PARRY, of Perth, Treasurer.

All communications should be addressed to the Registrar, from whom copies of the Rules and Regulations and all other information can be obtained.

By order of the Council,

(Sd.) E. W. A. MAYHEW,
President.

16th May, 1895.

Victoria Park Roads Board.

AT a Meeting of the above Board, held at Victoria Park, on the 27th day of February, 1895, it was resolved that the following Roads be declared as Roads:—

Kingston Road and *Duke Street*, as shown on plan deposited in the Office of Titles, No. 596 (Victoria Park Estate).

Mackie Street, as shown on plan deposited in the Office of Titles, No. 598 (South Perth Estate).

Gloucester Street, portion between King William Street and Mackie Street, as shown on plan deposited in the Office of Titles, No. 598 (South Perth Estate).

Cargill Street, as shown on plan deposited in the Office of Titles, No. 598 (South Perth Estate).

Cavendish Road, as shown on plan deposited in the Office of Titles, No. 597 (Victoria Park Estate).

(Signed) WM. STUBBS,
Chairman,
Victoria Park Roads Board.

May 3rd, 1895.

Kelmscott Roads Board.

IT was resolved by the above Board, at a Meeting held on June 3rd, 1895, that the old track leading from the Armadale Railway Station, proceeding in a Westerly direction through Loc. 31 to a point on the Eastern boundary of block $\frac{7}{1684}$, and thus effecting a junction with the surveyed road in that locality, be declared a Minor Road within the meaning of the Roads Act.

FREDK. J. SAW,
Acting Chairman.

Narrogin, June 3, 1895.

KATANNING ROADS BOARD.

AT a meeting of the above Board held at Katanning, on the 20th day of August, 1892, a resolution was passed that the following lands be taken for the purpose of opening new lines of communication, viz.:—

TO BE MAIN ROADS.

1. A strip of land, one chain wide, starting from the West end of Daping Street, at its intersection with Clive Street, and extending South-Easterly along Daping Street to the East boundary of Katanning Townsite; then South along said boundary, and the West boundary of Kojonup Location 138, to join the road parallel to the Great Southern Railway Reserve, and along it Southward to the South boundary of the District.

2. A strip of land, one chain wide, starting from the level crossing at Clive and Argent Streets and extending in a South-West direction along Argent Street; thence North-West along Amherst Street to the South-East boundary of E 21; thence South-West along the North-West boundary of the Townsite to the South corner of E 40; thence North-West, passing along the South-West boundaries of said E 40 and E 53, to the South boundary of E 31; thence North-West to the South-East corner of Kojonup Location 243; thence West and North along its South and West boundaries to Onslow Road; thence North along the East boundary of Katanning Agricultural Area, Lot 10, to its North-East corner; thence Westerly along Warburton Road to the South-West corner of Katanning Agricultural Area, Lot 30; thence North along Forster to Throssell Road, and Westerly along it to Brazier Road; thence North along said Brazier Road to the South boundary of Reserve 338 at Boyerine.

3. A strip of land, one chain wide, starting from the level crossing at Clive and Argent Streets, and extending North-East along Clive Street; then North-West along Carew Street to the East boundary of E 6, and along it to Marmion Road; thence North along Oxley Road to the Surveyed Road leading to Yairabin Well, and along said road North-Easterly to the North boundary of the District via Yairabin Well, Kojonup Locations 198 and 219.

4. A strip of land, one chain wide, being portion of McKenzie Road between Great Southern Railway Reserve and Oxley Road.

5. A strip of land, one chain wide, starting from the level crossing at Clive and Argent Streets and extending South-Easterly along Austral Terrace; then South-West along Albion (1½ chain wide) and Argyle Streets to join the Kojonup-Katanning Road.

6. A strip of land, one chain wide, starting from the East end of Amherst Street, and extending South-West along Argent Street; thence along Arlington Street and Argyle Street.

TO BE MINOR ROADS.

1. A strip of land, one chain wide, starting from a point on the South boundary of Katanning Roads Board District at its intersection with Minor Road No. 447, and extending North passing along the West boundary of W.A.L. Co.'s Locations E 2, E 1, and through E 35 to an angle in the Main Road from Katanning to Yowangup in the North boundary of said E 35; thence West passing along the South boundaries of E 31, E 24, E 19, E 111, and E 130 to the East boundary of E 128; thence North to join Onslow Road.

2. A strip of land, one chain wide, starting from the North-East corner of W.A.L. Co.'s Location E 12, and extending East passing along the North boundaries of E 11, E 1, E 33 and the North-West boundary of E 53 to the Great Southern Railway Reserve.

3. A strip of land, one chain wide, starting from the Kojonup-Katanning Main Road at the North-West corner of E 42, and extending South along the West boundary of said E 42, E 3, and E 32 to the South-West corner of said E 32.

4. A strip of land, one chain wide, starting from the South side of the Kojonup-Katanning Road, and extending South-East along part of the South-West boundary of Katanning Townsite to its South-West corner; thence South to the South-East corner of E 47; thence Southward to the North-East corner of E 26.

5. A strip of land, one chain wide, leaving Minor Road No. 1 at the North-East corner of E 14, and extending West along the North boundary of W.A.L. Co.'s said E 14, E 27, to the South-West corner of E 112.

6. Dewey Road
7. Cornwall Road
8. Marshall Road
9. Brazier Road (remaining portion of)
10. Prinsep Road
11. Monger Road
12. Rogers Road
13. Stewart Road
14. Forster Road (remaining portion of)
15. Stirling Road
16. Knight Road
17. Powell Road
18. Trimmer Road
19. Paterson Road
20. Shenton Raod
21. Burt Road
22. Richardson Road
23. McKail Road
24. Willstead Road
25. Vanzuilecom Road
26. Parker Road
27. Moir Road
28. Withers Road
29. Rosselloty Road
30. Parry Road
31. Marmion Road
32. Ranford Road
33. Brooking Road
34. Climie Road
35. Adam Road
36. Byfield Road
37. Gibney Road
38. McKenzie Road
39. Hassell Road
40. Campbell Road
41. Muir Road
42. Hackett Road
43. Robinson Road
44. Orchard Road
45. Cronin Road
46. Newstead Road
47. Hensman Road
48. Throssell Road (remaining portion of)
49. Warburton Road (remaining portion of)
50. Onslow Road
51. Forrest Road.

F. H. PIESSE,
Chairman Katanning Roads Board.

Katanning, April 20th, 1895.

Victoria Park Roads Board.

AT a meeting of the above Board, held at Victoria Park, on the twenty-seventh day of February, 1895, it was resolved to declare a Road, 1 chain wide, starting from the Perth-Albany Road, at a point situate 310° 33′ about 25 chains from its junction with the Welsh Pool Road, and extending 45° 23′ 13 chains 28 links to join declared Road No. 130, as shown on plan deposited in Titles Office, No. 129.

(Signed) WM. STUBBS,
Chairman,
Victoria Park Roads Board.

May 3rd, 1895.

THE Narrogin District Roads Board intend running a Road, one chain wide, from S.W. corner of Caballing Townsite running S. to Block $\frac{H}{161}$ to N.W. corner of Block $\frac{7}{60}$; also intend running a Road, one chain wide, from N.E. corner of Cannilla's Block $\frac{4}{16}$, Caballing, to A. J. Clarke's; also a Road from Narrogin to Fitt's Block $\frac{7}{60}$.

H. POTTER,
Secretary.

Narrogin, 6th May, 1895.

Beverley Roads Board.

A RESOLUTION was passed at a Meeting of the above Board, on April 4th, 1895, "to resume a strip of land, one chain wide, for the purpose of opening a new line of communication through Blocks 452, 1376, 826, sub. 2 of 14, 14, and portion of Location K, joining present surveyed road to Waterhatch."

HORACE SMITH,
Chairman Beverley Roads Board.

Beverley, April 10th, 1895.

"The Companies Act, 1893."

"The Gold Estates of Australia, Limited."

NOTICE is hereby given that the Office or Place of Business in Western Australia of the Gold Estates of Australia, Limited, is situate in the National Mutual Buildings, St. George's Terrace, Perth.

CHARLES ERNEST DEELEY,
Attorney for the said Company
in Western Australia.

"The Companies Act, 1893."

The Emperor Gold Mines, Limited.

NOTICE is hereby given that the Office or Place of Business in Western Australia of "The Emperor Gold Mines, Limited," is at the Office of W. B. P. Fell, at Cue, in the said Colony.

(Sd.) W. B. P. FELL,
Attorney for the said Company in
Western Australia.

FELIX C. COWLE,
Solicitor, Cue.

"The Companies Act, 1893."

The Austin Syndicate, Limited.

NOTICE is hereby given that the Office or Place of Business of "The Austin Syndicate, Limited," in the Colony of Western Australia, is situated at Dundas.

Dated at Albany, in the said Colony, this thirteenth day of June, 1895.

HAYNES & ROBINSON,
Solicitors for Arthur Austin,
the Attorney for the said Syndicate.

Approved, 14-6-95—

F. A. MOSELEY,
Registrar.

The Cue 1 Proprietary Gold Mining Company (No-Liability).

NOTICE is hereby given that a Call (the fourth) of Sixpence (6d.) per share has been made on all the contributing shares (Nos. 30001—60000) in the above Company, and will be payable at the Registered Office of the Company, St. George's Terrace, Perth, on or before Wednesday, the 11th day of July, 1895.

Dated at St. George's Terrace, Perth, this 27th June, 1895.

J. C. HILLS,
Legal Manager.

Mount Jackson Syndicate (No-Liability).

THE Registered Office of the above Syndicate is removed from Hay Street to 5, Exchange Club Buildings, St. George's Terrace, Perth.

C. B. HENNINGHAM,
Secretary.

July 4, 1895.

The Annesfield Prospecting and Mining Coy., Limited (in Liquidation).

A GENERAL Meeting of the Shareholders will be held in the Company's Office, Albany, at 8 p.m. on Saturday, 3rd August. Business: To receive Liquidator's Report and Balance Sheet.

J. S. HEITHERSAY,
Liquidator.

The Pearl Gold Mine (No-Liability).

NOTICE is hereby given that a Call (the first) of Twopence per Share has been made, and will be due and payable at the Registered Office of the Company, St. George's Terrace, Perth, on or before Monday, the 15th day of July, 1895.

W. E. CLIFTON,
Secretary.

Perth, 29th June, 1895.

"The Companies Act, 1893."

The Consolidated Gold Mines of Western Australia, Limited.

THE Office of this Company is situated in Hampton Street, Roebourne, and AUGUSTUS SANFORD ROE is the Attorney of the Company in Western Australia.

Dated this 27th day of June, 1895.

PARKER & PARKER,
Solicitors for the Company
in Western Australia.

In the matter of "The Royal Sovereign Gold Mining Company, Limited," and in the matter of "The Companies Act, 1893."

NOTICE is hereby given that the Registered Office in Western Australia of "The Royal Sovereign Gold Mining Company, Limited," is situated at the Offices of Messieurs Hare & Vyner, Bayley Street, Coolgardie, in the said Colony.

Dated this 1st day of July, 1895.

EDWARD G. S. HARE,
Attorney for the said Company.

Approved—

F. A. MOSELEY,
Registrar of Companies.

The Mount Prophecy Gold Mining Company (No-Liability).

NOTICE is hereby given that all Shares on which the first Call of Threepence per Share, due and payable on the 14th June, remains unpaid, are forfeited, and unless redeemed will be sold by Auction, at the Registered Office of the Company, St. George's Terrace, on Tuesday, the 9th day of July, 1895, at 12 o'clock noon.

W. E. CLIFTON,
Manager.

Perth, 29th June, 1895.

The Glanmire Gold Mining Syndicate (No-Liability).

NOTICE is hereby given that a Call (the seventh) of 5s. per share on all shares in the above Syndicate has this day been made, and is due and payable at the Registered Office of the Syndicate, Mouatt Street, Fremantle, on Thursday, the 11th day of July, 1895.

By Order,

ALFRED ECKLER,
Secretary.

"The Companies Act, 1893."

The Black Swan Gold Mine, Limited.

NOTICE is hereby given that the Registered Office in Western Australia of the above-named Company is situated at the Office of Messrs. G. E. Baker & Co., St. George's Terrace, Perth.

Dated this 4th day of July, 1895.

G. E. BAKER & CO.,
Attorneys of the said Company, Perth.

Walter James, Solicitor, Perth, W.A.

NOTICE.

The Newspaper Libel and Registration Act, 1884.

IT is hereby notified that non-compliance with the provisions of Sections 9 and 10 of the above Act, relating to Annual Returns, renders Printers and Publishers liable to a penalty not exceeding Twenty-five pounds.

F. A. MOSELEY,
Registrar Supreme Court.

Supreme Court Office, Perth,
28th February, 1895.

NOTICE is hereby given that the partnership between the undersigned, trading as "J. H. Monger & Co.," at Perth and York, has been dissolved by mutual consent, except so far as they are attorneys for foreign Companies. All debts due from the firm will be discharged by the undersigned, Ernest L. S. Monger and Alexander J. Monger, of York, to whom all debts due to the firm must be paid.

Dated the 29th day of June, 1895.

F. C. MONGER.
ALEX. J. MONGER.
ERNEST MONGER
(by his attorney, ALEX. J. MONGER).

Partnership Notice.

THE Partnership hitherto carried on at Bayley Street, Coolgardie, between SAMUEL PANE ASKIN and L'STRANGE DISNEY NICOLSON, under the style or firm of "Askin and Nicolson," as storekeepers, has this day been dissolved by mutual consent. All debts due to the firm must be paid to the said L'Strange Disney Nicolson or D. M. Maxwell, agent for the said Samuel Pane Askin, and all accounts owing by the said firm will be paid on application to the said L'Strange Disney Nicolson or D. M. Maxwell.

Dated this 25th day of May, 1895.

(Sd.) S. P. ASKIN,
L'S. NICOLSON.

TRANSFER OF LAND ACT, 1893, SECTION 80.

Land Titles Department, 26th June, 1895.

LIST of Duplicate Certificates of Title called in for amendment, and not brought in:—

Proprietor or Person holding Duplicate Certificate.	Land.	Vol.	Fol.
Morrissey, Michael Joseph	Victoria Location 959	IX	173
McBean, James	Portions of Canning Location 2, and Swan Location 35 ...	XL	260
Hope, J. W., & Myerscough, R. ...	Canning Locations 7 and 8	XII	261
Strickland, W. H. J.	Bunbury Town Lot 271	V	263
Lovegrove, Thos. Henry	Do. Building Lot 39	XXX	328
McGrath, Gilbert	Parts of Swan Location 685	LI	56
Forrest, Alexander	Portion of Leschenault Location 26	XXXIII	268
Weeks, Walter & Elizabeth	Do. do. 573	XXX	151
British & Australasian Trust and Loan Company, Limited	Do. do. 1	XXII	256
Sholl, Edward	Perth Town Lots Z 1 and Z 2	XV	389
Tate, James	Part of Perthshire Location A e	XXXII	269
Smith, John Handran	Parts of Swan Locations 112, 115, 613	XIX	18
McNeece, Mary Creamer	Part Fremantle Town Lot 689	XLII	9
Stewart, George James Clarke	Subdivision $\frac{A}{82}$ of Plantagenet Location 416	XXXVII	322
Pearse, Alice	Fremantle Town Lots 826, 831, 832	XLVI	172
Douglas, H. J.	Perth Suburban Lot 276	XXX	60
Green, Jas. Jos.	Perth Town Lot N 87	XVI	172
Miller, C. G.	Plantagenet Location 406	XXXVII	106
Powell, Thomas Wilde	$\frac{E}{9}$ of Kojonup Locations 256 and 257	XXXIV	260
Do.	Kojonup Location 99	XV	53
Meakins, Joseph	Part of Swan Location 264	XIII	380
McEvoy, Margaret	Part of Perth Town Lot V 48	XXIX	58

ALFRED E. BURT, Registrar of Titles.

Re Thomas Halliday, deceased.

PURSUANT to an Act of the Imperial Parliament made and passed in the 22nd and 23rd years of the reign of Her present Majesty, chapter 35, intituled "An Act to further amend the Law of Property and to relieve Trustees" (adopted by local Ordinance 31st Victoria, No. 8): Notice is hereby given that the creditors and other persons having any claims or demands upon or against the estate of Thomas Halliday, late of Perth, in the Colony of Western Australia, deceased (who died at Perth aforesaid, on Friday, the 31st day of May, 1895, and Probate of whose will was duly granted to Emily Halliday, of Perth aforesaid, the Executrix in the said will named), are hereby required to send in writing particulars of their claims or demands to us, the undersigned, on or before the 26th day of July next. And notice is hereby also given that at the expiration of the last-mentioned day the said Emily Halliday will proceed to distribute the assets of the said Thomas Halliday, amongst the parties entitled thereto, having regard only to the claims of which she has then had notice, and that the said Emily Halliday will not be liable for the assets of the said deceased or any part thereof, so distributed, to any person of whose claim she has not had notice at the time of the distribution.

Dated this 25th day of June, 1895.

STONE & BURT,
Howick Street, Perth,
Solicitors for the Executrix.

Re William Dockwray Jackson, deceased.

PURSUANT to an Act of the Imperial Parliament, made and passed in the 22nd and 23rd years of the Reign of Her present Majesty, Chapter 35, intituled "An Act to further amend the Law of Property, and to relieve Trustees" (adopted by Local Ordinance 31st Victoria, No. 8): Notice is hereby given that all creditors and other persons having any claims or demands upon or against the estate of William Dockwray Jackson, late of Fremantle, in the Colony of Western Australia, deceased (who died at Fremantle, aforesaid, on Monday, the 8th day of April, 1895, and whose will was duly proved by George Bland Humble, at Fremantle, Town Clerk in the said Colony, one of the Executors in the will named), are hereby required to send in writing particulars of their claims or demands to Messrs. Kidson & Gawler, of Henry Street, Fremantle, on or before the 13th day of July next. And notice is hereby also given that at the expiration of the last mentioned day the said George Bland Humble will proceed to distribute the assets of the said William Dockwray Jackson amongst the parties entitled thereto, having regard only to the claims of which the said George Bland Humble has then had notice, and that the said George Bland Humble will not be liable for the assets of the said William Dockwray Jackson, deceased, or any part thereof so distributed to any person of whose claim the said George Bland Humble has not had notice at the time of the distribution.

Dated this 10th day of June, 1895.

KIDSON & GAWLER,
Solicitors for the Executors.

In the matter of "A Bill to adapt and assimilate "the existing Trusts of Wesleyan Methodist Church "Properties to the present Constitution of such "Church in Western Australia, and for other "collateral purposes."

NOTICE is hereby given that it is the intention of "The Western Australian District Meeting of the Wesleyan Methodist Church in Western Australia" to apply, during the present Session of the Parliament of Western Australia, for leave to bring in a Private Bill having the following objects:—

(1.) To provide that all Church lands shall be held upon the trusts of "The Wesleyan Methodist Model Deed of South Australia, 1887."

(2.) To regulate the form and appointment of new Trustees, and the registration thereof.

(3.) To extend the term of the appointment of Ministers, authorise alterations of the said Model Deed, and the making of Rules and Regulations for the appointment of Ministers, and election of Officers.

(4.) To repeal the Ordinances of the Legislative Council, 27 Vic., No. 2, and 31 Vic., No. 1.

Copies of the said Bill will be deposited in the Office of the Clerk of the Legislative Assembly, on the 4th day of July, 1895.

STONE & BURT,
Solicitors and Agents for the said District Meeting.

The Bankruptcy Act, 1892.

Notice of Intended Dividend.

Debtor's Name.	Address.	Description.	Court.	Number.	Last day for receiving proofs.	Name of Trustee.	Address.
John Mansfield.	Perth.	Omnibus Proprietor.	Supreme Court of Western Australia.	No. 23 of 1895.	Wednesday, the 24th day of July, 1895.	Harry Wainscot.	Supreme Court, Perth.

Dated this 4th day of July, 1895.

H. WAINSCOT,
Official Receiver in Bankruptcy.

The Government Gazette.

SUBSCRIPTIONS: *The Subscription will be at the rate of 5s. per annum, payable in advance. Subscriptions are required to terminate at the end of June or December; a less period than six months cannot be subscribed for.*

ADVERTISEMENTS *will be charged at the following rates—*
For the first 8 lines, 4s.
For every additional line, 2d.
and half price for each subsequent insertion.

The GOVERNMENT GAZETTE *is published on* FRIDAY *in each week, and Notices for insertion must be received by the Government Printer on or before Ten o'clock on the day preceding the day of publication.*

The Waterworks Act.

PURSUANT to Sec. 48 of "The Waterworks Act, 1889," WE, THE CITY OF PERTH WATER SUPPLY CO., LD., being the Contractors with the Mayor, Councillors, and Citizens of the City of Perth for the Supply of Water to the said City of Perth, do hereby give notice that the Main Pipe has been laid down by us, the said Contractors, in the following street in the said City of Perth:—

Bulwer Street, between Lake Street and Palmerston Street.

And that the said Contractors are prepared to distribute a constant supply of water therefrom to the lands and premises situated in such street.

Dated this 29th day of June, 1895.

For the City of Perth Water Supply Co., Ld.,

WALTER H. JONES,
Secretary.

The Waterworks Act.

PURSUANT to Sec. 48 of "The Waterworks Act, 1889," WE, THE CITY OF PERTH WATER SUPPLY CO., LD., being the Contractors with the Mayor, Councillors, and Citizens of the City of Perth for the supply of Water for the said City of Perth, do hereby give notice that the Main Pipe has been laid down by us, the said Contractors, in the following street, in the said City of Perth:—

Hay Street W., from west side of Outram Street, a distance of 179′ 0″

And that the said Contractors are prepared to distribute a constant supply of water therefrom to the lands and premises situated in such street.

Dated this First day of July, 1895.

For the City of Perth Water Supply Co., Ld.,

WALTER H. JONES,
Secretary.

By Authority: RICHARD PETHER, Government Printer, Perth.